



AEGIS ENVIRONMENTAL, INC.

1050 Melody Lane, Suite 160, Roseville, CA 95678



916 • 782-2110 / 916 • 969-2110 / FAX 916 • 786-7830

September 30, 1992

Mr. Alex Saschin  
Bay Area Air Quality Management District  
Permit Services Department  
939 Ellis Street  
San Francisco, California 94109

Subject: **Vapor Extraction Pilot Test**  
Haber Oil Products  
1401 Grand Avenue, San Leandro, California

Dear Mr. Saschin:

Aegis Environmental, Inc. (Aegis), is pleased to submit the required information for the vapor extraction pilot test at the subject site located in San Leandro, California (Figures 1 and 2).

The subject site is located at the corner of Grand Avenue and the 580 Freeway, in San Leandro, California (Figure 1). The site lies within a commercial area of San Leandro and is currently an active service station.

Aegis plans to conduct the pilot test on Wednesday October 7, 1992. The test performed will include:

- A 1 day vapor extraction pilot test; and,
- The pilot test equipment will consist of 8-cylinder internal combustion engine fueled by propane. The exhaust will be directed through a catalytic converter and a noise reduction muffler before being emitted through an exhaust stack.


92 001 - 100 26

91-001LLTR

Aegis appreciates the interest of the Bay Area Air Quality Management District in this project. Please call (916) 782-2110 if you have any questions or would like additional information on the pilot test.

Sincerely,

**AEGIS ENVIRONMENTAL, INC.**

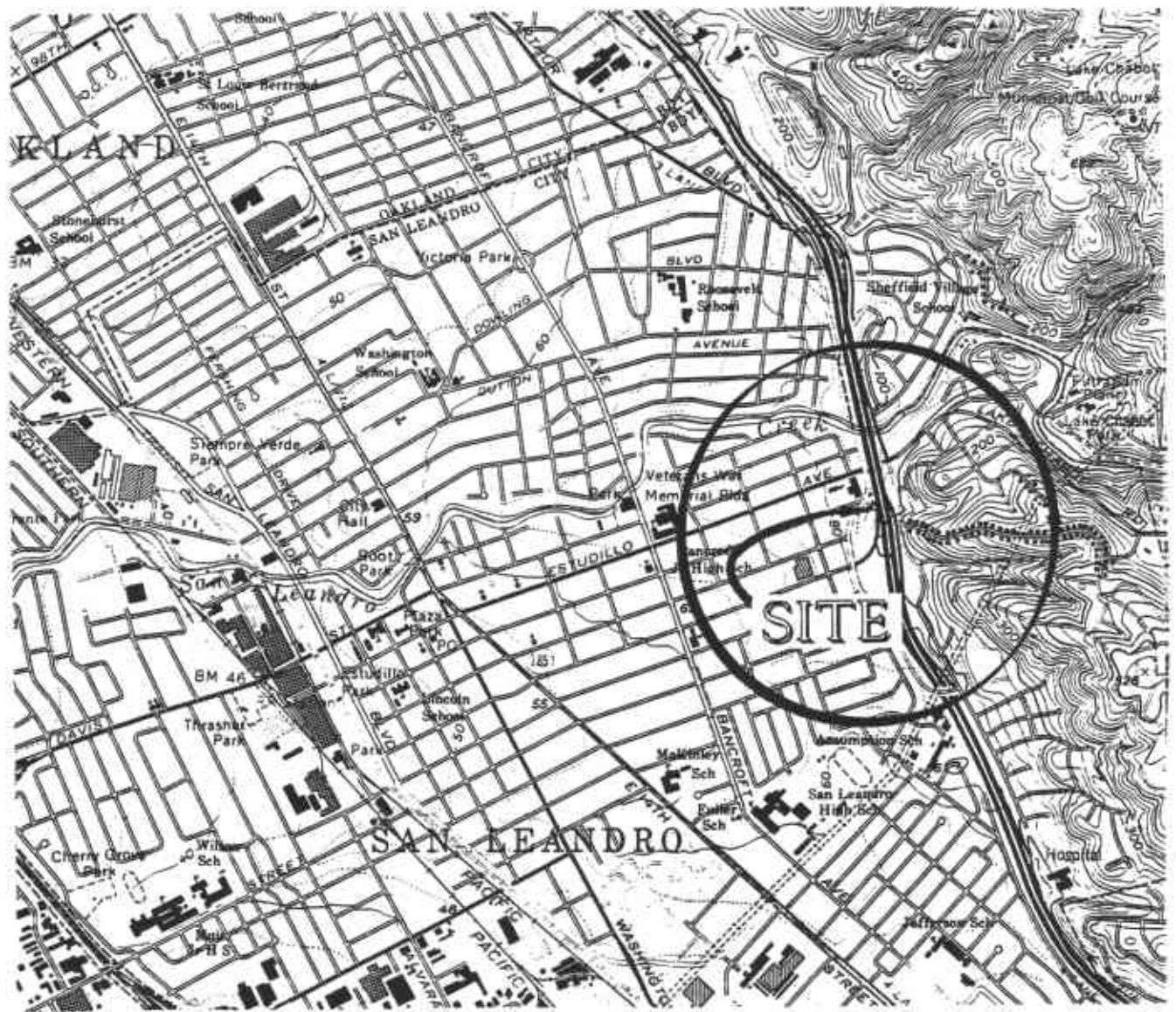


Mark Hayes  
Staff Engineer

MSH/law

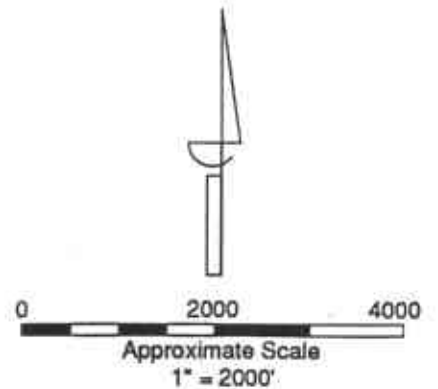
Attachments


cc: Robert Weston, Alameda Department of Environmental Health  
Graig Mayfield, Alameda County Flood Control, Zone 7  
Manmohan Chopra, Owner  
Mike Bakaldin, San Leandro Fire Department

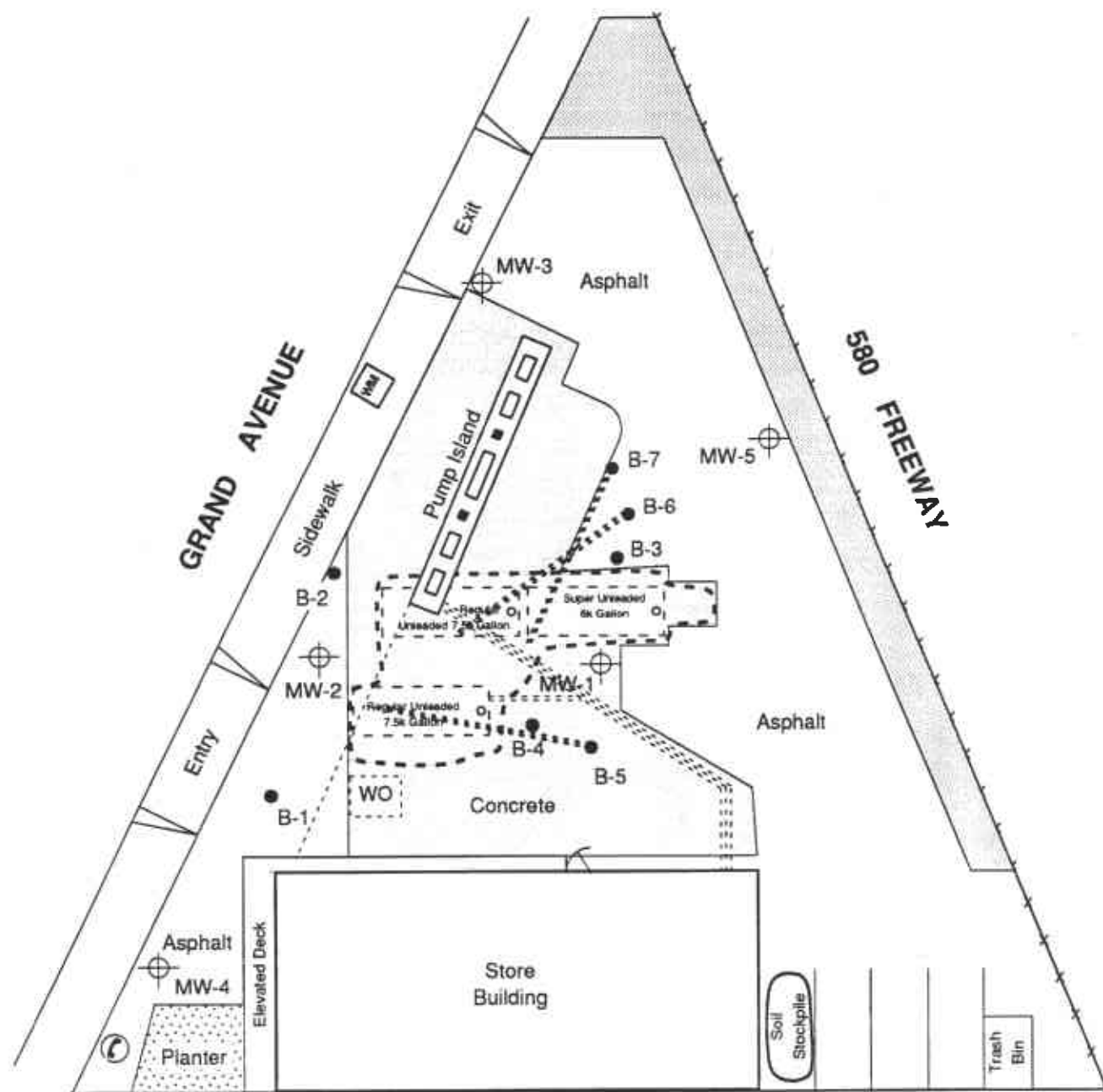


**GENERAL NOTES:**



BASE MAP FROM USGS  
7.5 MINUTE TOPOGRAPHIC  
SAN LEANDRO, CALIF.



 <b>AEGIS ENVIRONMENTAL, INC.</b>		<b>SITE LOCATION MAP</b>  Haber Oil 1401 Grand Avenue San Leandro, CA	<b>FIGURE</b>  <b>1</b>
DRAWN BY: <b>Ed Bernard</b>	DATE: <b>June 10, 1992</b>		PROJECT NUMBER: <b>10-91001</b>
REVISED BY:	DATE:		
REVIEWED BY: <i>msl</i>	DATE: <i>9-30-92</i>		



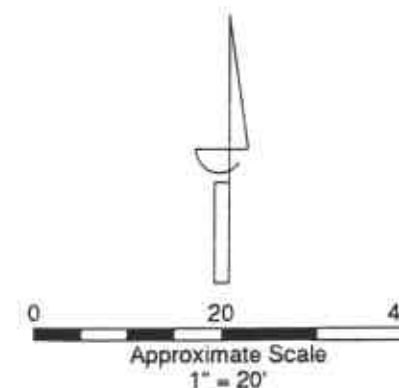
**LEGEND**


-  Proposed Monitoring Well
-  7.5k 7500 Gallon Underground Storage Tank
-  6k 6000 Gallon Underground Storage Tank
-  Water Meter (East Bay Municipal Utility District)
-  Waste Oil Tank
-  Telephone Booth
-  Fence
-  Soil Boring Locations
-  Subsurface Electric

**NOTES**

Site Sketch After GPR Location Map  
By NORCAL Geophysical Consultants  
(4/92)

All Locations Are Approximate



 <b>AEGIS ENVIRONMENTAL, INC.</b>		<b>PROPOSED MONITORING WELL LOCATIONS</b>	<b>FIGURE</b> <b>2</b>
			Haber Oil 1401 Grand Avenue San Leandro, CA
DRAWN BY: Ed Bernard	DATE: June 10, 1992		
REVISED BY: Ed Bernard	DATE: July 27, 1992		
REVIEWED BY: MSJ	DATE: 1-30-92		