

ExxonMobil
Environmental Services Company
4096 Piedmont Avenue #194
Oakland, California 94611
510.547.8196
510.547.8706 Fax
jennifer.c.sedlachek@exxonmobil.com

Jennifer C. Sedlachek
Project Manager

ExxonMobil

April 25, 2008

Ms. Barbara Jakub, P.G.
Alameda County Health Care Services Agency
Department of Environmental Health
1131 Harbor Bay Parkway, Room 250
Alameda, California 94502-6577

RECEIVED

2:57 pm, Apr 29, 2008

Alameda County
Environmental Health

RE: Former Exxon RAS #70235/2225 Telegraph Avenue, Oakland California.


Dear Ms. Jakub:

Attached for your review and comment is a copy of the letter report entitled *Groundwater Monitoring Report, First Quarter 2008*, dated April 25, 2008, for the above-referenced site. The report was prepared by Environmental Resolutions, Inc. (ERI) of Petaluma, California, and details groundwater monitoring and sampling activities at the subject site.

I declare, under penalty of perjury, that the information and/or recommendations contained in the attached document or report is true and correct to the best of my knowledge.

If you have any questions or comments, please contact me at 510.547.8196.

Sincerely,



For
Jennifer C. Sedlachek
Project Manager

Attachment: ERI's Groundwater Monitoring Report, First Quarter 2008, dated April 25, 2008

cc: w/ attachment
Mr. Robert C. Elhers, M.S., P.E., The Valero Companies, Environmental Liability Management

w/o attachment
Ms. Paula Sime, Environmental Resolutions, Inc.



*Southern California
Northern California
Pacific Northwest
Southwest
Texas
Montana*

April 25, 2008
ERI 222913.Q081

Ms. Jennifer C. Sedlachek
ExxonMobil Environmental Services Company
4096 Piedmont Avenue #194
Oakland, California 94611

SUBJECT Groundwater Monitoring Report, First Quarter 2008
Former Exxon Service Station 70235
2225 Telegraph Avenue, Oakland, California

INTRODUCTION

At the request of Exxon Mobil Corporation (Exxon Mobil), Environmental Resolutions, Inc. (ERI) performed first quarter 2008 groundwater monitoring and sampling activities at the subject site. Relevant tables, plates, and appendices are included at the end of this report. Currently, the site is an active Valero Service Station.

GROUNDWATER MONITORING AND SAMPLING SUMMARY

Gauging and sampling date:	03/06/08
Wells gauged and sampled:	MW6B, MW6E through MW6I, RW1, RW2, RW3A
Presence of NAPL:	Not observed
Laboratory:	TestAmerica Analytical Testing Corporation Morgan Hill, California
Analyses performed:	EPA Method 8015B TPHd, TPHg, TPHmo EPA Method 8021B BTEX EPA Method 8260B MTBE, ETBE, TAME, TBA, EDB, 1,2-DCA, DIPE EPA Method 8260B Ethanol (select samples)
Waste disposal:	160 gallons purge and decon water delivered to Instrat, Inc., of Rio Vista, California, on 03/07/08

REMEDIATION SYSTEM SUMMARY

Prior to 1990, a groundwater extraction and treatment (GET) system operated at the site under the ownership of Texaco. The GET system was shut down in 1990 and replaced with a SVE system, which operated from approximately 1991 until 1996. The SVE system was shut down when ownership of the site transferred from Texaco to Exxon Mobil in 1996 and has been non-operational since that time.

Environmental Resolutions, Inc.

601 North McDowell Blvd., Petaluma, CA 94954-2312 | Tel: 707.766.2000 | Fax: 707.789.0414 | Contractor # A/C10-611383

CONCLUSIONS

Groundwater elevations, groundwater flow direction, and dissolved-phase petroleum hydrocarbon concentrations are consistent with the historical data for the site.

DOCUMENT DISTRIBUTION

ERI recommends forwarding copies of this report to:

Ms. Barbara Jakub, P.G.
Alameda County Health Care Services Agency
Department of Environmental Health
1131 Harbor Bay Parkway, Suite 250
Alameda, California 94502-6577

Mr. Robert C. Ehlers, M.S., P.E.
The Valero Companies
Environmental Liability Management
685 West Third Street
Hanford, California 93230

LIMITATIONS

This report was prepared in accordance with generally accepted standards of environmental practice in California at the time this investigation was performed. This report has been prepared for Exxon Mobil, and any reliance on this report by third parties shall be at such party's sole risk.

Please call Ms. Paula Sime, ERI's project manager for this site, at (707) 766-2000 with any questions regarding this report.

Sincerely,
Environmental Resolutions, Inc.

Jennifer L. Lacy

Jennifer L. Lacy
Senior Staff Scientist

Heidi Dieffenbach-Carle

Heidi L. Dieffenbach-Carle
P.G. 6793



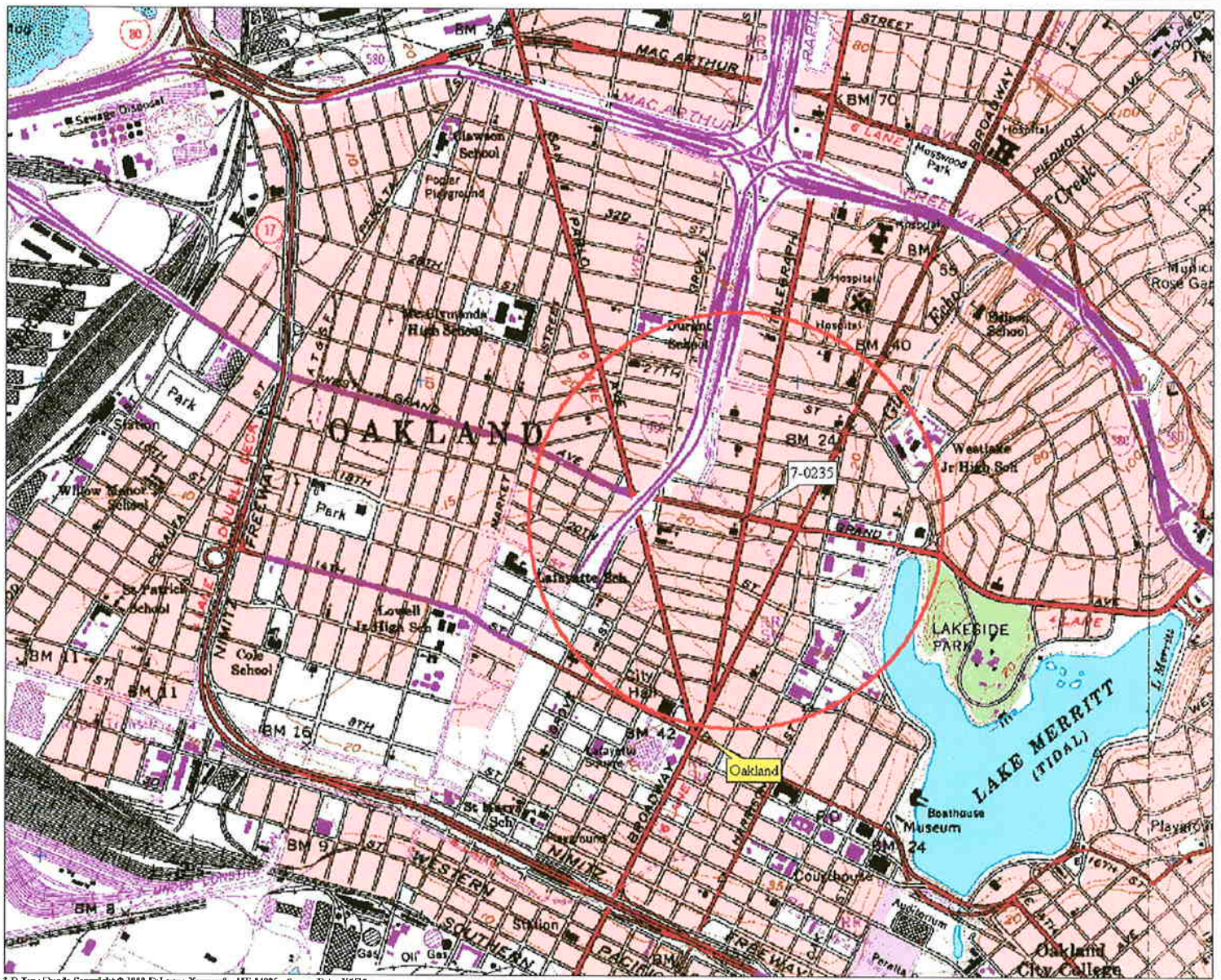
Enclosures:

Acronym List

Plate 1	Site Vicinity Map
Plate 2	Select Analytical Results
Plate 3	Groundwater Elevation Map
Table 1A	Cumulative Groundwater Monitoring and Sampling Data
Table 1B	Additional Cumulative Groundwater Monitoring and Sampling Data
Table 2	Well Construction Details
Appendix A	Groundwater Sampling Protocol
Appendix B	Laboratory Analytical Report and Chain-of-Custody Record
Appendix C	Waste Disposal Documentation

ACRONYM LIST

µg/L	Micrograms per liter	NEPA	National Environmental Policy Act
µs	Microsiemens	NGVD	National Geodetic Vertical Datum
1,2-DCA	1,2-dichloroethane	NPDES	National Pollutant Discharge Elimination System
acfm	Actual cubic feet per minute	O&M	Operations and Maintenance
AS	Air sparge	ORP	Oxidation-reduction potential
bgs	Below ground surface	OSHA	Occupational Safety and Health Administration
BTEX	Benzene, toluene, ethylbenzene, and total xylenes	OVA	Organic vapor analyzer
CEQA	California Environmental Quality Act	P&ID	Process & Instrumentation Diagram
cfm	Cubic feet per minute	PAH	Polynuclear aromatic hydrocarbon
COC	Chain of Custody	PCB	Polychlorinated biphenyl
CPT	Cone Penetration (Penetrometer) Test	PCE	Tetrachloroethane or perchloroethylene
DIPE	Di-isopropyl ether	PID	Photo-ionization detector
DO	Dissolved oxygen	PLC	Programmable logic control
DOT	Department of Transportation	POTW	Publicly owned treatment works
DPE	Dual-phase extraction	ppmv	Parts per million by volume
DTW	Depth to water	PQL	Practical quantitation limit
EDB	1,2-dibromoethane	psi	Pounds per square inch
EPA	Environmental Protection Agency	PVC	Polyvinyl chloride
ESL	Environmental screening level	QA/QC	Quality assurance/quality control
ETBE	Ethyl tertiary butyl ether	RBSL	Risk-based screening levels
FID	Flame-ionization detector	RCRA	Resource Conservation and Recovery Act
fpm	Feet per minute	RL	Reporting limit
GAC	Granular activated carbon	scfm	Standard cubic feet per minute
gpd	Gallons per day	SSTL	Site-specific target level
gpm	Gallons per minute	STLC	Soluble threshold limit concentration
GWPTS	Groundwater pump and treat system	SVE	Soil vapor extraction
HVOC	Halogenated volatile organic compound	SVOC	Semivolatile organic compound
J	Estimated value between MDL and PQL	TAME	Tertiary amyl methyl ether
LEL	Lower explosive limit	TBA	Tertiary butyl alcohol
LPC	Liquid-phase carbon	TCE	Trichloroethane
LRP	Liquid-ring pump	TOC	Top of well casing elevation; datum is msl
LUFT	Leaking underground fuel tank	TOG	Total oil and grease
LUST	Leaking underground storage tank	TPHd	Total petroleum hydrocarbons as diesel
MCL	Maximum contaminant level	TPHg	Total petroleum hydrocarbons as gasoline
MDL	Method detection limit	TPHmo	Total petroleum hydrocarbons as motor oil
mg/kg	Milligrams per kilogram	TPHs	Total petroleum hydrocarbons as stoddard solvent
mg/L	milligrams per liter	TRPH	Total recoverable petroleum hydrocarbons
mg/m ³	Milligrams per cubic meter	UCL	Upper confidence level
MPE	Multi-phase extraction	USCS	Unified Soil Classification System
MRL	Method reporting limit	USGS	United States Geologic Survey
msl	mean sea level	UST	Underground storage tank
MTBE	Methyl tertiary butyl ether	VCP	Voluntary Cleanup Program
MTCA	Model Toxics Control Act	VOC	Volatile organic compound
NAI	Natural attenuation indicators	VPC	Vapor-phase carbon
NAPL	Non-aqueous phase liquid		

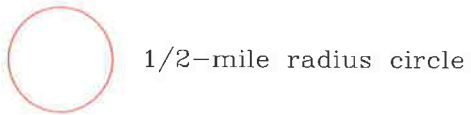


3-D Topo Quad Copyright © 1999 DeLorme Yezemount, ME 04096 Source Data: USGS 1:50,000 Scale: 1:19,200 Detail: 13-0 Datum: WGS84

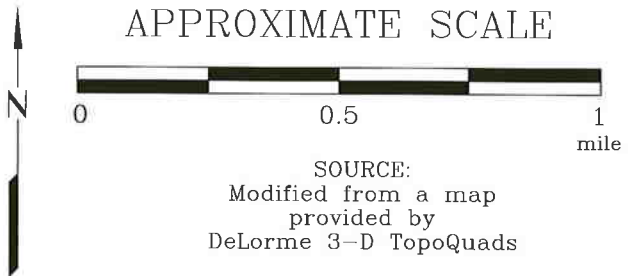
FN 2229Topo

J:\2229\2229 Topo Dwg. mkjones

EXPLANATION



APPROXIMATE SCALE



SITE VICINITY MAP

FORMER EXXON SERVICE STATION 70235
2225 Telegraph Avenue
Oakland, California

PROJECT NO.	2229
PLATE	1

Analyte Concentrations in ug/L
 Sampled March 6, 2008

- 4,400 Total Petroleum Hydrocarbons as gasoline
- 630 Benzene
- 48 Methyl Tertiary Butyl Ether (EPA Method 8260B)

< Less Than the Stated Laboratory Reporting Limit

ug/L Micrograms per Liter



APPROXIMATE SCALE



J:\2229\QM\2008\08 1QTR QM.dwg, mkjones

FN 2229004a_QM

SELECT ANALYTICAL RESULTS
March 6, 2008
 FORMER
 EXXON SERVICE STATION 70235
 2225 Telegraph Avenue
 Oakland, California

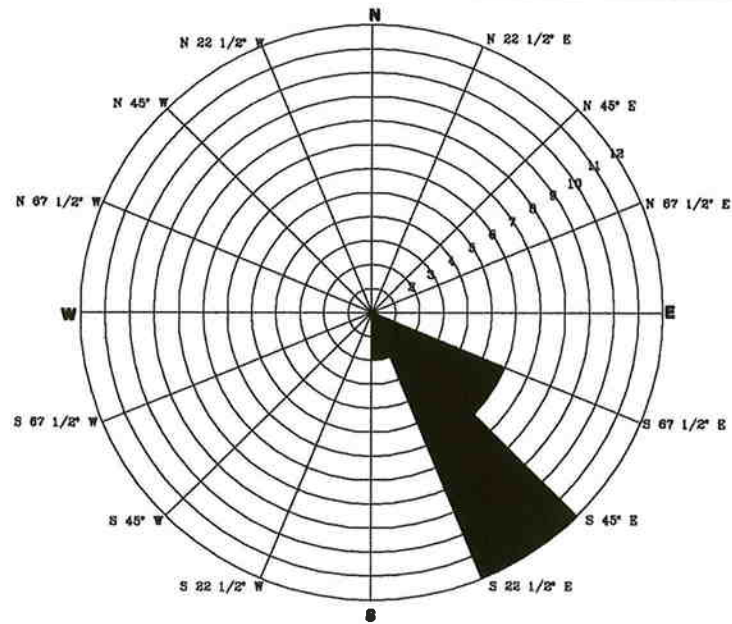
EXPLANATION

- MW6J
 Groundwater Monitoring Well
- RW3A
 Recovery Groundwater Monitoring Well

PROJECT NO.
2229


PLATE
2





GROUNDWATER FLOW DIRECTION ROSE DIAGRAM

Second Quarter 2003–First Quarter 2008.



J:\2229\QM\2008\08 1QTR QM.dwg, mkjones
FN 2229004a_QM

10.5 ---- Line of Equal Groundwater Elevation;
datum is mean sea level

GROUNDWATER ELEVATION MAP
March 6, 2008
FORMER
EXXON SERVICE STATION 70235
2225 Telegraph Avenue
Oakland, California

EXPLANATION	
MW6I	Groundwater Monitoring Well
7.90	Groundwater elevation in feet; datum is mean sea level
RW3A	Recovery Groundwater Monitoring Well

PROJECT NO.	2229
PLATE	3



TABLE 1A
CUMULATIVE GROUNDWATER MONITORING AND SAMPLING DATA
Former Exxon Service Station 70235
2225 Telegraph Avenue
Oakland, California
(Page 1 of 19)

Well ID	Sampling Date	TOC (feet)	DTW (feet)	GW Elev. (feet)	NAPL (feet)	TPHd (µg/L)	TPHg (µg/L)	TPHmo (µg/L)	MTBE 8021B (µg/L)	MTBE 8260B (µg/L)	B (µg/L)	T (µg/L)	E (µg/L)	X (µg/L)
MW6A	June 1988	---	Well installed.											
MW6A	06/24/88	98.99i	---	---	---	---	---	---	---	---	<0.5	<1	<2	<1
MW6A	07/11/88	98.99i	13.25	85.74	---	---	---	---	---	---	---	---	---	---
MW6A	10/20/88	98.99i	---	---	---	---	---	---	---	---	0.6	<1	<2	<1
MW6A	12/15/88	98.99i	13.40	85.59i	---	---	---	---	---	---	---	---	---	---
MW6A	09/07/89	98.99i	---	---	---	---	ND	---	---	---	2.0	ND	ND	ND
MW6A	05/11/90	98.99i	12.87	86.12i	---	---	<500	---	---	---	150	6.2	<0.25	13
MW6A	10/16/90	98.99i	13.27	85.72i	---	---	---	---	---	---	---	---	---	---
MW6A	12/06/90	98.99i	13.28	85.71i	---	---	---	---	---	---	---	---	---	---
MW6A	02/08/91	98.99i	12.49	86.50i	---	---	---	---	---	---	---	---	---	---
MW6A	05/07/91	98.99i	11.94	87.05i	---	---	2,700	---	---	---	700	64	67	74
MW6A	06/26/91	98.99i	12.87	86.12i	---	---	---	---	---	---	---	---	---	---
MW6A	08/05/91	98.99i	13.44	85.55i	---	---	---	---	---	---	---	---	---	---
MW6A	08/14/91	98.99i	13.47	85.52i	---	---	ND	---	---	---	3.6	<0.5	<0.5	<0.5
MW6A	09/11/91	98.99i	13.48	85.51i	---	---	---	---	---	---	---	---	---	---
MW6A	10/16/91	98.99i	13.64	85.35i	---	---	---	---	---	---	---	---	---	---
MW6A	12/30/91	---	Well damaged.											
MW6A	05/02/92	---	Well destroyed.											
MW6B	June 1988	---	Well installed.											
MW6B	06/24/88	98.81i	---	---	---	---	---	---	---	---	<0.5	<1	<2	5.0
MW6B	07/11/88	98.81i	12.86	85.95i	---	---	---	---	---	---	---	---	---	---
MW6B	10/20/88	98.81i	---	---	---	---	---	---	---	---	4.1	<1	<2	<1
MW6B	12/15/88	98.81i	12.94	85.87i	---	---	---	---	---	---	---	---	---	---
MW6B	09/07/89	98.81i	---	---	---	---	2,700	---	---	---	70	3.0	ND	160
MW6B	04/30/90	98.81i	12.53	86.28i	---	---	168	---	---	---	45	8.0	60	22
MW6B	10/16/90	98.81i	12.73	86.08i	---	---	---	---	---	---	---	---	---	---
MW6B	12/06/90	98.81i	12.74	86.07i	---	---	---	---	---	---	---	---	---	---
MW6B	01/14/91	98.81i	12.57	86.24i	---	---	---	---	---	---	---	---	---	---
MW6B	02/08/91	98.81i	12.16	86.65i	---	---	---	---	---	---	---	---	---	---
MW6B	04/02/91	98.81i	11.50	87.31i	---	---	---	---	---	---	---	---	---	---
MW6B	05/07/91	98.81i	12.02	86.79i	---	---	3,300	---	---	---	240	6.0	20	660
MW6B	05/31/91	98.81i	12.40	86.41i	---	---	---	---	---	---	---	---	---	---
MW6B	06/26/91	98.81i	12.69	86.12i	---	---	---	---	---	---	---	---	---	---
MW6B	08/05/91	98.81i	12.95	85.86i	---	---	---	---	---	---	---	---	---	---
MW6B	08/14/91	98.81i	12.93	85.88i	---	---	980	---	---	---	9.1	42	310	150
MW6B	09/11/91	98.81i	13.01	85.80i	---	---	---	---	---	---	---	---	---	---
MW6B	10/16/91	98.81i	13.09	85.72i	---	---	---	---	---	---	---	---	---	---
MW6B	12/30/91	98.81i	12.62	86.19i	---	---	---	---	---	---	---	---	---	---
MW6B	12/31/91	98.81i	---	---	---	---	1,200	---	---	---	46	<5.0	85	220
MW6B	02/25/92	98.81i	11.81	87.00i	---	---	---	---	---	---	---	---	---	---
MW6B	03/25/92	98.81i	11.58	87.23i	---	---	190	---	---	---	31	8.6	84	8.6
MW6B	06/16/92	15.34	12.54	2.80	---	---	1,700	---	---	---	44	1.7	7.2	230
MW6B	09/08/92	15.34	12.87	2.47	No	---	2,900	---	---	---	35	8.3	110	330
MW6B	11/05/92	15.34	12.70	2.64	No	---	1,400	---	---	---	29	<0.5	75	190

TABLE 1A
CUMULATIVE GROUNDWATER MONITORING AND SAMPLING DATA
Former Exxon Service Station 70235
2225 Telegraph Avenue
Oakland, California
(Page 2 of 19)

Well ID	Sampling Date	TOC (feet)	DTW (feet)	GW Elev. (feet)	NAPL (feet)	TPHd (µg/L)	TPHg (µg/L)	TPHmo (µg/L)	MTBE 8021B (µg/L)	MTBE 8260B (µg/L)	B (µg/L)	T (µg/L)	E (µg/L)	X (µg/L)
MW6B	12/14/92	15.34	12.19	3.15	No	---	---	---	---	---	---	---	---	---
MW6B	01/28/93	15.34	11.39	3.95	No	---	---	---	---	---	---	---	---	---
MW6B	02/11/93	15.34	11.70	3.64	No	---	210	---	---	---	---	---	---	---
MW6B	03/09/93	15.34	11.70	3.64	No	---	---	---	---	---	1.2	<0.5	2.8	4.3
MW6B	04/14/93	15.34	11.87	3.47	No	---	---	---	---	---	---	---	---	---
MW6B	05/11/93	15.34	12.22	3.12	No	---	570	---	---	---	54	2.4	37	36
MW6B	06/17/93	15.34	12.46	2.88	No	---	---	---	---	---	---	---	---	---
MW6B	07/26/93	15.34	12.72	2.58	No	---	---	---	---	---	---	---	---	---
MW6B	08/10/93	15.34	12.82	2.52	No	---	1,300	---	---	---	48	2.4	28	44
MW6B	09/21/93	15.34	13.08	2.26	No	---	---	---	---	---	---	---	---	---
MW6B	10/27/93	15.34	13.18	2.16	No	---	1,300	---	---	---	23	1.7	25	250
MW6B	11/23/93	15.34	13.07	2.27	No	---	---	---	---	---	---	---	---	---
MW6B	12/17/93	15.34	---	---	---	---	---	---	---	---	---	---	---	---
MW6B	02/16/94	15.34	12.07	3.27	---	---	300	---	---	---	16	<0.5	3.5	2.4
MW6B	05/31/94	15.34	12.42	2.92	No	---	690	---	---	---	21	3.9	11	36
MW6B	08/30/94	17.48j	13.02	4.46	No	---	260	---	---	---	4	0.62	0.82	4
MW6B	11/11/94	17.48j	11.72	5.76	No	---	300	---	---	---	60	2	1.2	2.4
MW6B	02/27/95	17.48j	11.84	5.64	No	---	180	---	---	---	28	2.6	0.65	1.6
MW6B	05/30/95	17.48j	12.09	5.39	No	---	200	---	---	---	23	3.6	0.88	2.3
MW6B	08/30/95	17.48j	12.76	4.72	No	---	120	---	42	---	3.8	3.6	0.61	0.69
MW6B	11/26/96	17.48j	12.26	5.22	No	---	<50	---	<30	---	<0.5	<0.5	<0.5	<0.5
MW6B	02/27/97	17.48j	11.73	5.75	No	---	<50	---	<30	---	<0.5	<0.5	<0.5	<0.5
MW6B	05/21/97	17.48j	12.70	4.78	No	---	<50	---	<30	---	<0.5	<0.5	<0.5	<0.5
MW6B	08/18/97	17.48j	12.89	4.59	No	---	380	---	<30	---	4.3	<0.5	1.2	1.5
MW6B	03/13/98	17.48j	11.15	6.33	No	---	360	---	<6.2	---	93	4.9	4.1	12
MW6B	04/20/98	17.48j	11.49	5.99	No	---	110	---	5.5	---	19	1.3	1.5	3.9
MW6B	07/21/98	21.37	12.18	9.19	No	---	<50	---	8.7	---	0.84	0.59	<0.5	<0.5
MW6B	10/06/98	21.37	12.70	8.67	No	---	190	---	6.0	---	2.4	0.56	0.51	1.2
MW6B	01/11/99	21.37	12.48	8.89	No	---	50	---	3.9	---	1.2	<0.5	<0.5	0.95
MW6B	04/08/99	21.37	11.52	9.85	No	---	85	---	14.0	---	4.4	<0.5	<0.5	<0.5
MW6B	07/19/99	21.37	11.39	9.98	No	---	<50	---	<2.50	---	<0.5	<0.5	<0.5	<0.5
MW6B	07/27/99	21.37	12.71	8.66	No	---	---	---	---	---	---	---	---	---
MW6B	10/25/99	21.37	12.49	8.88	No	---	260	---	<2	---	2.3	<0.5	<0.5	<0.5
MW6B	01/27/00	21.37	11.80	9.57	No	---	770	---	13	---	210	4.8	4.9	13
MW6B	04/03/00	21.37	11.61	9.76	No	---	670	---	3.4	---	110	6.6	3.8	9.45
MW6B	07/05/00	21.37	12.27	9.10	No	---	<50	---	2.1	---	0.89	<0.5	<0.5	<0.5
MW6B	10/04/00	21.37	12.67	8.70	No	---	<50	---	54	---	<0.5	<0.5	<0.5	2
MW6B	10/05/00	21.37	---	---	---	---	---	<1,000	---	---	---	---	---	---
MW6B	01/04/01	21.37	12.47	8.90	No	---	<50	---	35	---	<0.5	<0.5	<0.5	<0.5
MW6B	04/03/01	21.37	11.81	9.56	No	---	<50	---	7.8	---	<0.5	<0.5	<0.5	<0.5
MW6B	07/05/01	21.37	12.44	8.93	No	---	<50	---	3	---	<0.5	<0.5	<0.5	<0.5
MW6B	10/03/01	21.37	12.52	8.85	No	---	310	---	10	---	2.1	<0.5	6.5	11.6
MW6B	Oct-01	21.09	Well surveyed in compliance with AB 2886 requirements.											
MW6B	01/02/02	21.09	11.25	9.84	No	---	710	---	21.8	---	99.5	4.40	3.30	7.40
MW6B	04/02/02	21.09	11.72	9.37	No	---	<50.0	<100	12.2	---	0.60	<0.50	<0.50	<0.50

TABLE 1A
CUMULATIVE GROUNDWATER MONITORING AND SAMPLING DATA
Former Exxon Service Station 70235
2225 Telegraph Avenue
Oakland, California
(Page 4 of 19)

Well ID	Sampling Date	TOC (feet)	DTW (feet)	GW Elev. (feet)	NAPL (feet)	TPHd (µg/L)	TPHg (µg/L)	TPHmo (µg/L)	MTBE 8021B (µg/L)	MTBE 8260B (µg/L)	B (µg/L)	T (µg/L)	E (µg/L)	X (µg/L)
MW6E	10/16/91	98.99i	14.40	84.59i	---	---	---	---	---	---	---	---	---	---
MW6E	12/30/91	98.99i	13.39	85.60i	---	---	---	---	---	---	---	---	---	---
MW6E	12/31/91	98.99i	---	---	---	---	90	---	---	---	3.1	<0.5	<0.5	<0.5
MW6E	02/25/92	98.99i	13.16	85.83i	---	---	---	---	---	---	---	---	---	---
MW6E	03/25/92	98.99i	12.15	86.84i	---	---	830	---	---	---	41	1.0	3.8	16
MW6E	06/16/92	15.23	13.54	1.69	---	---	3,400	---	---	---	300	23	68	510
MW6E	09/08/92	15.23	14.78	0.45	No	---	480	---	---	---	27	<0.5	3.6	21
MW6E	11/05/92	15.23	---	---	---	---	---	---	---	---	---	---	---	---
MW6E	12/14/92	15.23	---	---	---	---	---	---	---	---	---	---	---	---
MW6E	01/28/93	15.23	11.62	3.61	No	---	---	---	---	---	---	---	---	---
MW6E	02/11/93	15.23	12.85	2.38	No	---	270	---	---	---	15	<0.5	<0.5	8.7
MW6E	03/09/93	15.23	12.83	2.40	No	---	---	---	---	---	---	---	---	---
MW6E	04/14/93	15.23	---	---	No	---	---	---	---	---	---	---	---	---
MW6E	05/11/93	15.23	13.59	1.64	No	---	<50	---	---	---	2.3	<0.5	1.4	3.2
MW6E	06/17/93	15.23	13.74	1.49	No	---	---	---	---	---	---	---	---	---
MW6E	07/26/93	15.23	14.01	1.22	No	---	---	---	---	---	---	---	---	---
MW6E	08/10/93	15.23	14.13	1.10	No	---	1,700	---	---	---	130	2.7	23	140
MW6E	09/21/93	15.23	14.20	1.03	No	---	---	---	---	---	---	---	---	---
MW6E	10/27/93	15.23	14.34	0.89	No	---	100	---	---	---	6.0	<0.5	<0.5	<0.5
MW6E	11/23/93	15.23	13.97	1.26	No	---	---	---	---	---	---	---	---	---
MW6E	12/17/93	15.23	13.08	2.15	No	---	---	---	---	---	---	---	---	---
MW6E	02/16/94	15.23	13.34	1.89	No	---	640	---	---	---	45	<0.5	12	15
MW6E	05/31/94	15.23	13.82	1.41	No	---	52	---	---	---	1.5	0.97	<0.5	<0.5
MW6E	08/30/94	17.63j	14.32	3.31	No	---	920	---	---	---	22	0.98	5.2	33
MW6E	11/11/94	17.63j	13.92	3.71	No	---	910	---	---	---	13	2.4	13	2.5
MW6E	02/27/95	17.63j	12.96	4.67	No	---	<50	---	---	---	1.9	1.3	<0.5	0.83
MW6E	05/30/95	17.63j	13.20	4.43	No	---	<50	---	---	---	<0.5	<0.5	<0.5	<0.5
MW6E	08/30/95	17.63j	13.85	3.78	No	---	1,500	---	11	---	91	2.3	56	59
MW6E	11/26/96	17.63j	12.94	4.69	No	---	<50	---	<30	---	1.1	<0.5	<0.5	<0.5
MW6E	02/27/97	17.63j	12.28	5.35	No	---	<50	---	<30	---	<0.5	<0.5	<0.5	<0.5
MW6E	05/21/97	17.63j	13.60	4.03	No	---	160	---	<5	---	10	1.4	5.5	4.8
MW6E	08/18/97	17.63j	13.75	3.88	No	---	66	---	<30	---	<0.5	<0.5	<0.5	<0.5
MW6E	03/13/98	17.63j	11.36	6.27	No	---	<50	---	<2.5	---	<0.5	<0.5	<0.5	<0.5
MW6E	04/20/98	17.63j	11.88	5.75	No	---	<50	---	<2.5	---	<0.5	<0.5	<0.5	<0.5
MW6E	07/21/98	21.58	13.10	8.48	No	---	1,200	---	<10	---	81	3.1	28	77
MW6E	10/06/98	21.58	13.55	8.03	No	---	<50	---	6.6	---	1.4	0.51	<0.5	0.97
MW6E	01/11/99	21.58	13.40	8.18	No	---	<50	---	5.1	---	<0.5	<0.5	<0.5	<0.5
MW6E	04/08/99	21.58	12.04	9.54	No	---	<50	---	4.7	---	<0.5	<0.5	<0.5	<0.5
MW6E	07/19/99	21.58	11.59	9.99	No	---	---	---	---	---	---	---	---	---
MW6E	07/27/99	21.58	13.65	7.93	No	---	---	---	---	---	---	---	---	---
MW6E	10/25/99	21.58	13.52	8.06	No	---	<50	---	2.5	---	<0.5	<0.5	<0.5	<0.5
MW6E	01/27/00	21.58	11.71	9.87	No	---	<50	---	2.3	---	<0.5	<0.5	<0.5	<0.5
MW6E	04/03/00	21.58	12.11	9.47	No	---	<50	---	<2	---	0.51	<0.5	<0.5	<0.5
MW6E	07/05/00	21.58	12.91	8.67	No	---	<50	---	<2	---	3.7	<0.5	<0.5	<0.5
MW6E	10/04/00	21.58	13.35	8.23	No	---	<50	---	<2	---	4.1	<0.5	<0.5	<0.5
MW6E	10/05/00	21.58	---	---	---	---	---	<1,000	---	---	---	---	---	---

TABLE 1A
CUMULATIVE GROUNDWATER MONITORING AND SAMPLING DATA
Former Exxon Service Station 70235
2225 Telegraph Avenue
Oakland, California
(Page 5 of 19)

Well ID	Sampling Date	TOC (feet)	DTW (feet)	GW Elev. (feet)	NAPL (feet)	TPHd (µg/L)	TPHg (µg/L)	TPHmo (µg/L)	MTBE 8021B (µg/L)	MTBE 8260B (µg/L)	B (µg/L)	T (µg/L)	E (µg/L)	X (µg/L)
MW6E	01/04/01	21.58	13.09	8.49	No	---	61	---	<2	---	11	<0.5	<0.5	<0.5
MW6E	04/03/01	21.58	12.39	9.19	No	---	<50	---	<2	---	<0.5	<0.5	<0.5	<0.5
MW6E	07/05/01	21.58	13.21	8.37	No	---	210	---	<2	---	80	<0.5	0.94	2.3
MW6E	10/03/01	21.58	13.30	8.28	No	---	<50	---	<2	---	2.8	<0.5	<0.5	<0.5
MW6E	Oct-01	21.24	Well surveyed in compliance with AB 2886 requirements.											
MW6E	01/02/02	21.24	10.11	11.13	No	---	<100	---	<0.5	---	<0.50	<0.50	<0.50	<0.50
MW6E	04/02/02	21.24	12.11	9.13	No	---	<50.0	<100	0.70	---	<0.50	<0.50	<0.50	<0.50
MW6E	07/01/02	21.24	12.46	8.78	No	---	56.0	<100a	<0.5	---	19.9	<0.5	<0.5	<0.5
MW6E	10/02/02	21.24	13.48	7.76	No	---	<50.0	<100	0.8	---	0.5	<0.5	<0.5	<0.5
MW6E	01/07/03	21.24	11.81	9.43	No	---	<50.0	<50	<0.5	<0.50	0.5	<0.5	<0.5	<0.5
MW6E	06/17/03	21.24	12.72	8.52	No	---	<50.0	153	<0.5	<0.50	<0.50	<0.5	<0.5	<0.5
MW6E	07/16/03	21.24	12.92	8.32	No	---	<50.0	<100	<0.5	<0.50	4.50	<0.5	<0.5	<0.5
MW6E	10/07/03	21.24	13.34	7.90	No	<50	<50.0	<100	0.9	0.60	2.50	<0.5	<0.5	<0.5
MW6E	01/14/04	21.24	11.92	9.32	No	<50	<50.0	<100	<0.5	<0.50	0.50	<0.5	<0.5	<0.5
MW6E	06/03/04	21.24	12.97	8.27	No	<50	<50.0	<100	<0.5	<0.50	<0.50	<0.5	<0.5	<0.5
MW6E	08/12/04	21.24	c	c	c	<50c	<50.0c	<100c	---	<0.50c	4.30c	<0.5c	<0.5c	0.8c
MW6E	11/04/04	21.24	12.68	8.56	No	<50	<50.0	124	---	<0.50	<0.50	<0.5	<0.5	<0.5
MW6E	02/01/05	21.24	11.75	9.49	No	<100	<50.0	<100	---	<0.50	<0.50	<0.5	<0.5	<0.5
MW6E	05/03/05	21.24	11.93	9.31	No	64d	<50.0	116	---	<0.50	<0.50	<0.5	<0.5	<0.5
MW6E	08/04/05	21.24	12.92	8.32	No	96.2d	87.9	122	---	<0.500	14.1	<0.500	<0.500	0.792
MW6E	10/27/05	21.24	13.24	8.00	No	<50.0	<50.0	<50.0	---	<0.500	<0.50	0.91f	<0.50	1.22
MW6E	01/26/06	21.24	11.78	9.46	No	<50	<50	<500	---	<0.50	7.2	0.67	0.71	2.0
MW6E	04/28/06	21.24	11.27	9.97	No	<47	<50	<470	---	<0.50	<0.50	<0.50	<0.50	<0.50
MW6E	07/05/06	21.24	12.67	8.57	No	149	<50.0	316	---	<0.500	<1.00	<1.00	<1.00	<3.00
MW6E	10/27/06	21.24	13.34	7.90	No	<47	<50.0	<470	---	<0.500	<0.50	0.81	<0.50	1.26
MW6E	01/19/07	21.24	12.66	8.58	No	<47	<50.0	<470	---	<0.500	2.33	<0.50	<0.50	<0.50
MW6E	04/24/07	21.24	12.00	9.24	No	82.2d	<50.0	76.7	---	<0.500	<0.50	<0.50	<0.50	<0.50
MW6E	07/24/07	21.24	13.02	8.22	No	70d	55	<470	---	<0.50	18	<0.50	<0.50	<0.50
MW6E	12/03/07	21.24	13.24	8.00	No	<47	<50	<470	---	<0.50	<0.50	<0.50	<0.50	<0.50
MW6E	03/06/08	21.24	11.79	9.45	No	<47	<50	<470	---	<0.50	<0.50	<0.50	<0.50	<0.50
MW6F	10/05/88	99.91i	Well installed.											
MW6F	10/25/88	99.91i	---	---	---	---	ND	---	---	---	<0.5	<1	<2	2.4
MW6F	12/15/88	99.91i	14.48	85.43i	---	---	---	---	---	---	---	---	---	---
MW6F	09/07/89	99.91i	---	---	---	---	ND	---	---	---	ND	ND	ND	ND
MW6F	04/30/90	99.91i	14.14	85.77i	---	---	ND	---	---	---	ND	ND	ND	ND
MW6F	10/16/90	99.91i	14.77	85.14i	---	---	---	---	---	---	---	---	---	---
MW6F	12/06/90	99.91i	14.81	85.10i	---	---	---	---	---	---	---	---	---	---
MW6F	01/14/91	99.91i	14.73	85.18i	---	---	---	---	---	---	---	---	---	---
MW6F	02/08/91	99.91i	13.73	86.18ii	---	---	---	---	---	---	---	---	---	---
MW6F	04/02/91	99.91i	12.38	87.53i	---	---	---	---	---	---	---	---	---	---
MW6F	05/07/91	99.91i	13.67	86.24i	---	---	ND	---	---	---	ND	<0.5	<0.5	<0.5
MW6F	05/31/91	99.91i	14.43	85.48i	---	---	---	---	---	---	---	---	---	---
MW6F	06/26/91	99.91i	14.81	85.10i	---	---	---	---	---	---	---	---	---	---
MW6F	08/05/91	99.91i	14.96	84.95i	---	---	---	---	---	---	---	---	---	---
MW6F	08/14/91	99.91i	14.87	85.04i	---	---	ND	---	---	---	ND	<0.5	<0.5	<0.5

TABLE 1A
CUMULATIVE GROUNDWATER MONITORING AND SAMPLING DATA
Former Exxon Service Station 70235
2225 Telegraph Avenue
Oakland, California
(Page 6 of 19)

Well ID	Sampling Date	TOC (feet)	DTW (feet)	GW Elev. (feet)	NAPL (feet)	TPHd (µg/L)	TPHg (µg/L)	TPHmo (µg/L)	MTBE 8021B (µg/L)	MTBE 8260B (µg/L)	B (µg/L)	T (µg/L)	E (µg/L)	X (µg/L)
MW6F	09/11/91	99.91i	15.11	84.80i	---	---	---	---	---	---	---	---	---	---
MW6F	10/16/91	99.91i	15.16	84.75i	---	---	---	---	---	---	---	---	---	---
MW6F	12/30/91	99.91i	13.78	86.13i	---	---	---	---	---	---	---	---	---	---
MW6F	12/31/91	99.91i	---	---	---	---	ND	---	---	---	ND	<0.5	<0.5	<0.5
MW6F	02/25/92	99.91i	12.68	87.23i	---	---	---	---	---	---	---	---	---	---
MW6F	03/25/92	99.91i	11.93	87.98i	---	---	ND	---	---	---	ND	<0.5	<0.5	<0.5
MW6F	06/16/92	16.46	14.34	2.12	---	---	ND	---	---	---	ND	<0.5	<0.5	<0.5
MW6F	09/08/92	16.46	14.75	1.71	No	---	<50	---	---	---	<0.5	<0.5	<0.5	<0.5
MW6F	11/05/92	16.46	14.35	2.11	No	---	<50	---	---	---	<0.5	<0.5	<0.5	<0.5
MW6F	12/14/92	16.46	12.90	3.56	No	---	---	---	---	---	---	---	---	---
MW6F	01/28/93	16.46	11.60	4.86	No	---	---	---	---	---	---	---	---	---
MW6F	02/11/93	16.46	12.25	4.21	No	---	<50	---	---	---	<0.5	<0.5	<0.5	<0.5
MW6F	03/09/93	16.46	12.50	3.96	No	---	---	---	---	---	---	---	---	---
MW6F	04/14/93	16.46	12.71	3.75	No	---	---	---	---	---	---	---	---	---
MW6F	05/11/93	16.46	13.63	2.83	No	---	<50	---	---	---	---	---	---	---
MW6F	06/17/93	16.46	14.02	2.44	No	---	---	---	---	---	---	---	---	---
MW6F	07/26/93	16.46	---	---	---	---	---	---	---	---	---	---	---	---
MW6F	08/10/93	16.46	---	---	---	---	---	---	---	---	---	---	---	---
MW6F	09/21/93	16.46	14.80	1.66	No	---	---	---	---	---	---	---	---	---
MW6F	10/27/93	16.46	14.85	1.61	No	---	<50	---	---	---	<0.5	<0.5	<0.5	<0.5
MW6F	11/23/93	16.46	Well Inaccessible.		---	---	---	---	---	---	---	---	---	---
MW6F	12/17/93	16.46	13.86	2.60	No	---	---	---	---	---	---	---	---	---
MW6F	02/16/94	16.46	13.08	3.38	No	---	<50	---	---	---	<0.5	<0.5	<0.5	<0.5
MW6F	05/31/94	16.46	14.06	2.40	No	---	<50	---	---	---	<0.5	<0.5	<0.5	<0.5
MW6F	08/30/94	18.58j	14.84	3.74	No	---	<50	---	---	---	<0.5	<0.5	<0.5	<0.5
MW6F	11/11/94	18.58j	12.60	5.98	No	---	<50	---	---	---	<0.5	0.54	<0.5	<0.5
MW6F	02/27/95	18.58j	12.75	5.83	No	---	<50	---	---	---	6.2	3.0	0.82	3.5
MW6F	05/30/95	18.58j	13.16	5.42	No	---	<50	---	---	---	<0.5	<0.5	<0.5	<0.5
MW6F	08/30/95	18.58j	14.31	4.27	No	---	<50	---	<10	---	<0.5	<0.5	<0.5	<0.5
MW6F	11/26/96	18.58j	13.29	5.29	No	---	<50	---	<30	---	<0.5	<0.5	<0.5	<0.5
MW6F	02/27/97	18.58j	---	---	---	---	---	---	---	---	---	---	---	---
MW6F	05/21/97	18.58j	14.18	4.40	No	---	---	---	---	---	---	---	---	---
MW6F	08/18/97	18.58j	14.69	3.89	No	---	---	---	---	---	---	---	---	---
MW6F	03/13/98	18.58j	10.93	7.65	No	---	<50	---	<2.5	---	<0.5	<0.5	<0.5	<0.5
MW6F	04/20/98	18.58j	11.77	6.81	No	---	---	---	---	---	---	---	---	---
MW6F	07/21/98	22.51	13.62	8.89	No	---	---	---	---	---	---	---	---	---
MW6F	10/06/98	22.51	13.52	8.99	No	---	---	---	---	---	---	---	---	---
MW6F	01/11/99	22.51	14.06	8.45	No	---	---	---	---	---	---	---	---	---
MW6F	04/08/99	22.51	11.86	10.65	No	---	---	---	---	---	---	---	---	---
MW6F	07/19/99	22.51	---	---	---	---	---	---	---	---	---	---	---	---
MW6F	07/27/99	22.51	Well Inaccessible.		---	---	---	---	---	---	---	---	---	---
MW6F	10/25/99	22.51	12.63	9.88	No	---	---	---	---	---	---	---	---	---
MW6F	01/27/00	22.51	12.23	10.28	No	---	---	---	---	---	---	---	---	---
MW6F	04/03/00	22.51	12.11	10.40	No	---	---	---	---	---	---	---	---	---
MW6F	07/05/00	22.51	13.38	9.13	No	---	<50	---	<2	---	<0.5	<0.5	<0.5	<0.5
MW6F	10/04/00	22.51	14.02	8.49	No	---	<50	---	<2	---	<0.5	<0.5	<0.5	0.7

TABLE 1A
CUMULATIVE GROUNDWATER MONITORING AND SAMPLING DATA
Former Exxon Service Station 70235
2225 Telegraph Avenue
Oakland, California
(Page 8 of 19)

Well ID	Sampling Date	TOC (feet)	DTW (feet)	GW Elev. (feet)	NAPL (feet)	TPHd (µg/L)	TPHg (µg/L)	TPHmo (µg/L)	MTBE 8021B (µg/L)	MTBE 8260B (µg/L)	B (µg/L)	T (µg/L)	E (µg/L)	X (µg/L)
MW6G	08/14/91	99.16i	12.43	86.73i	---	---	ND	---	---	---	ND	<0.5	<0.5	<0.5
MW6G	09/11/91	99.16i	12.48	86.68i	---	---	---	---	---	---	---	---	---	---
MW6G	10/16/91	99.16i	12.64	86.52i	---	---	---	---	---	---	---	---	---	---
MW6G	12/30/91	99.16i	11.80	87.36i	---	---	---	---	---	---	---	---	---	---
MW6G	12/31/91	99.16i	---	---	---	---	ND	---	---	---	ND	<0.5	<0.5	<0.5
MW6G	02/25/92	99.91i	10.32	88.84i	---	---	---	---	---	---	---	---	---	---
MW6G	03/25/92	99.91i	9.93	89.23i	---	---	ND	---	---	---	ND	<0.5	<0.5	<0.5
MW6G	06/16/92	14.71	11.88	2.83	---	---	ND	---	---	---	ND	<0.5	<0.5	<0.5
MW6G	09/08/92	14.71	12.20	2.51	No	---	<50	---	---	---	<0.5	<0.5	<0.5	<0.5
MW6G	11/05/92	14.71	12.02	2.69	No	---	<50	---	---	---	<0.5	<0.5	<0.5	<0.5
MW6G	12/14/92	14.71	10.95	3.76	No	---	---	---	---	---	---	---	---	---
MW6G	01/28/93	14.71	9.56	5.15	No	---	---	---	---	---	---	---	---	---
MW6G	02/11/93	14.71	10.04	4.67	No	---	<50	---	---	---	<0.5	<0.5	<0.5	<0.5
MW6G	03/09/93	14.71	10.10	4.61	No	---	---	---	---	---	---	---	---	---
MW6G	04/14/93	14.71	10.43	4.28	No	---	---	---	---	---	---	---	---	---
MW6G	05/11/93	14.71	11.05	3.66	No	---	<50	---	---	---	<0.5	<0.5	<0.5	<0.5
MW6G	06/17/93	14.71	11.49	3.22	No	---	---	---	---	---	---	---	---	---
MW6G	07/26/93	14.71	11.98	2.73	No	---	---	---	---	---	---	---	---	---
MW6G	08/10/93	14.71	12.17	2.54	No	---	<50	---	---	---	<0.5	<0.5	<0.5	<0.5
MW6G	09/21/93	14.71	12.42	2.29	No	---	---	---	---	---	---	---	---	---
MW6G	10/27/93	14.71	13.47	1.24	No	---	<50	---	---	---	<0.5	<0.5	<0.5	<0.5
MW6G	11/23/93	14.71	12.48	2.23	No	---	---	---	---	---	---	---	---	---
MW6G	12/17/93	14.71	11.19	3.52	No	---	---	---	---	---	---	---	---	---
MW6G	02/16/94	14.71	10.62	4.09	No	---	<50	---	---	---	<0.5	<0.5	<0.5	<0.5
MW6G	05/31/94	14.71	11.40	3.31	No	---	<50	---	---	---	<0.5	<0.5	<0.5	<0.5
MW6G	08/30/94	16.82j	12.32	4.50	No	---	<50	---	---	---	<0.5	<0.5	<0.5	<0.5
MW6G	11/11/94	16.82j	11.06	5.76	No	---	58	---	---	---	0.58	1.6	<0.5	1.6
MW6G	02/27/95	16.82j	10.32	6.50	No	---	<50	---	---	---	0.86	0.99	<0.5	0.51
MW6G	05/30/95	16.82j	10.77	6.05	No	---	<50	---	---	---	<0.5	<0.5	<0.5	<0.5
MW6G	08/30/95	16.82j	11.92	4.90	No	---	<50	---	<10	---	<0.5	<0.5	<0.5	<0.5
MW6G	11/26/96	16.82j	11.12	5.70	No	---	<50	---	<30	---	<0.5	<0.5	<0.5	<0.5
MW6G	02/27/97	16.82j	---	---	---	---	---	---	---	---	---	---	---	---
MW6G	05/21/97	16.82j	11.76	5.06	No	---	---	---	---	---	---	---	---	---
MW6G	08/18/97	16.82j	12.23	4.59	No	---	---	---	---	---	---	---	---	---
MW6G	03/13/98	16.82j	9.13	7.69	No	---	<50	---	4.4	---	<0.5	<0.5	<0.5	<0.5
MW6G	04/20/98	16.82j	9.73	7.09	No	---	---	---	---	---	---	---	---	---
MW6G	07/21/98	20.72	11.15	9.57	No	---	---	---	---	---	---	---	---	---
MW6G	10/06/98	20.72	11.91	8.81	No	---	---	---	---	---	---	---	---	---
MW6G	01/11/99	20.72	12.00	8.72	No	---	---	---	---	---	---	---	---	---
MW6G	04/08/99	20.72	10.04	10.68	No	---	---	---	---	---	---	---	---	---
MW6G	07/19/99	20.72	---	---	---	---	---	---	---	---	---	---	---	---
MW6G	07/27/99	20.72	11.75	8.97	No	---	---	---	---	---	---	---	---	---
MW6G	10/25/99	20.72	11.76	8.96	No	---	---	---	---	---	---	---	---	---
MW6G	01/27/00	20.72	11.46	9.26	No	---	---	---	---	---	---	---	---	---
MW6G	04/03/00	20.72	10.00	10.72	No	---	---	---	---	---	---	---	---	---
MW6G	07/05/00	20.72	11.24	9.48	No	---	<50	---	<2	---	<0.5	<0.5	<0.5	<0.5

TABLE 1A
CUMULATIVE GROUNDWATER MONITORING AND SAMPLING DATA
Former Exxon Service Station 70235
2225 Telegraph Avenue
Oakland, California
(Page 10 of 19)

Well ID	Sampling Date	TOC (feet)	DTW (feet)	GW Elev. (feet)	NAPL (feet)	TPHd (µg/L)	TPHg (µg/L)	TPHmo (µg/L)	MTBE 8021B (µg/L)	MTBE 8260B (µg/L)	B (µg/L)	T (µg/L)	E (µg/L)	X (µg/L)
MW6H	08/05/91	97.93i	12.62	85.31i	---	---	---	---	---	---	---	---	---	---
MW6H	08/14/91	97.93i	12.43	85.50i	---	---	540	---	---	---	52	9.9	11	18
MW6H	09/11/91	97.93i	12.83	85.10i	---	---	---	---	---	---	---	---	---	---
MW6H	10/16/91	97.93i	12.71	85.22i	---	---	---	---	---	---	---	---	---	---
MW6H	12/30/91	97.93i	12.16	85.77i	---	---	---	---	---	---	---	---	---	---
MW6H	12/31/91	97.93i	---	---	---	---	790	---	---	---	52	28	22	42
MW6H	02/25/92	97.93i	12.17	85.76i	---	---	---	---	---	---	---	---	---	---
MW6H	03/25/92	97.93i	11.65	86.28i	---	---	920	---	---	---	170	52	25	54
MW6H	06/16/92	14.47	12.12	2.35	---	---	460	---	---	---	31	11	6.8	16
MW6H	09/08/92	14.47	12.30	2.17	No	---	780	---	---	---	69	23	17	18
MW6H	11/05/92	14.47	12.05	2.42	No	---	3,400	---	---	---	500	260	85	160
MW6H	12/14/92	14.47	11.65	2.82	No	---	---	---	---	---	---	---	---	---
MW6H	01/28/93	14.47	11.57	2.90	No	---	---	---	---	---	---	---	---	---
MW6H	02/11/93	14.47	12.22	2.25	No	---	2,500	---	---	---	410	170	28	130
MW6H	03/09/93	14.47	12.02	2.45	No	---	---	---	---	---	---	---	---	---
MW6H	04/14/93	14.47	12.02	2.45	No	---	---	---	---	---	---	---	---	---
MW6H	05/11/93	14.47	12.35	2.12	No	---	4,200	---	---	---	490	270	80	210
MW6H	06/17/93	14.47	12.22	2.25	No	---	---	---	---	---	---	---	---	---
MW6H	07/26/93	14.47	12.32	2.15	No	---	---	---	---	---	---	---	---	---
MW6H	08/10/93	14.47	12.30	2.17	No	---	650	---	---	---	83	22	14	29
MW6H	09/21/93	14.47	12.79	1.68	No	---	---	---	---	---	---	---	---	---
MW6H	10/27/93	14.47	13.93	0.54	No	---	1,600	---	---	---	130	90	29	130
MW6H	11/23/93	14.47	12.46	2.01	No	---	---	---	---	---	---	---	---	---
MW6H	12/17/93	14.47	12.08	2.39	No	---	---	---	---	---	---	---	---	---
MW6H	02/16/94	14.47	12.31	2.16	No	---	<50	---	---	---	<0.5	<0.5	<0.5	2.9
MW6H	05/31/94	14.47	12.46	2.01	No	---	1,800	---	---	---	370	220	65	210
MW6H	08/30/94	16.58j	12.72	3.86	No	---	1,900	---	---	---	130	90	19	86
MW6H	11/11/94	16.58j	11.98	4.60	No	---	13,000	---	---	---	1,700	1,400	260	1,800
MW6H	02/27/95	16.58j	11.89	4.69	No	---	320	---	---	---	450	120	28	79
MW6H	05/30/95	16.58j	12.05	4.53	No	---	2,300	---	---	---	960	260	64	200
MW6H	08/30/95	16.58j	12.34	4.24	No	---	2,100	---	50	---	590	35	24	74
MW6H	11/26/96	16.58j	11.87	4.71	No	---	1,200	---	<30	---	320	110	22	85
MW6H	02/27/97	16.58j	11.58	5.00	No	---	1,800	---	<200	---	760	31	8.4	44
MW6H	05/21/97	16.58j	12.23	4.35	No	---	1,100	---	81	---	640	18	5.4	45
MW6H	08/18/97	16.58j	12.29	4.29	No	---	870	---	26	---	200	3.6	2.4	7.4
MW6H	03/13/98	20.47	11.44	9.03	No	---	5,300	---	<125	---	1,900	720	100	470
MW6H	04/20/98	20.47	11.58	8.89	No	---	6,000	---	2,700	---	1,500	600	91	440
MW6H	07/21/98	20.47	11.97	8.50	No	---	2,200	---	1,600	---	740	44	15	63
MW6H	10/06/98	20.47	12.23	8.24	No	---	5,400	---	3,000	---	1,900	<25	<25	76
MW6H	01/11/99	20.47	12.17	8.30	No	---	2,600	---	4,300	---	1,200	<12	<12	20
MW6H	04/08/99	20.47	11.56	8.91	No	---	13,000	---	13,000	---	3,400	1,300	260	1,200
MW6H	07/19/99	20.47	11.71	8.76	No	---	<2,000	---	6,920	8,520	732	<20	<20	<20
MW6H	07/27/99	20.47	12.39	8.08	No	---	---	---	---	---	---	---	---	---
MW6H	10/25/99	20.47	12.16	8.31	No	---	700	---	4,000	---	360	1.1	0.68	2
MW6H	01/27/00	20.47	11.60	8.87	No	---	9,100	---	7,600	---	2,400	840	150	670
MW6H	04/03/00	20.47	11.62	8.85	No	---	12,000	---	8,800	---	2,800	1,100	230	1,020

**TABLE 1A
CUMULATIVE GROUNDWATER MONITORING AND SAMPLING DATA**

Former Exxon Service Station 70235

2225 Telegraph Avenue

Oakland, California

(Page 12 of 19)

Well ID	Sampling Date	TOC (feet)	DTW (feet)	GW Elev. (feet)	NAPL (feet)	TPHd (µg/L)	TPHg (µg/L)	TPHmo (µg/L)	MTBE 8021B (µg/L)	MTBE 8260B (µg/L)	B (µg/L)	T (µg/L)	E (µg/L)	X (µg/L)
MW6I	06/26/91	97.60i	12.93	84.67i	---	---	---	---	---	---	---	---	---	---
MW6I	08/05/91	97.60i	13.01	84.59i	---	---	---	---	---	---	---	---	---	---
MW6I	08/14/91	97.60i	12.98	84.62i	---	---	ND	---	---	---	ND	<0.5	<0.5	<0.5
MW6I	09/11/91	97.60i	13.11	84.49i	---	---	---	---	---	---	---	---	---	---
MW6I	10/16/91	97.60i	13.04	84.56i	---	---	---	---	---	---	---	---	---	---
MW6I	12/30/91	97.60i	12.72	84.88i	---	---	---	---	---	---	---	---	---	---
MW6I	12/31/91	97.60i	---	---	---	---	ND	---	---	---	ND	<0.5	<0.5	<0.5
MW6I	02/25/92	97.60i	12.45	85.15i	---	---	---	---	---	---	---	---	---	---
MW6I	03/25/92	97.60i	12.12	85.48i	---	---	ND	---	---	---	ND	<0.5	<0.5	<0.5
MW6I	06/16/92	14.14	12.75	1.39	---	---	ND	---	---	---	ND	<0.5	<0.5	<0.5
MW6I	09/08/92	14.14	12.84	1.30	No	---	<50	---	---	---	<0.5	<0.5	<0.5	<0.5
MW6I	11/05/92	14.14	12.75	1.39	No	---	<50	---	---	---	<0.5	<0.5	<0.5	<0.5
MW6I	12/14/92	14.14	12.40	1.74	No	---	---	---	---	---	---	---	---	---
MW6I	01/28/93	14.14	12.20	1.94	No	---	---	---	---	---	---	---	---	---
MW6I	02/11/93	14.14	12.40	1.74	No	---	<50	---	---	---	<0.5	<0.5	<0.5	<0.5
MW6I	03/09/93	14.14	12.45	1.69	No	---	---	---	---	---	---	---	---	---
MW6I	04/14/93	14.14	12.43	1.71	No	---	---	---	---	---	---	---	---	---
MW6I	05/11/93	14.14	12.73	1.41	No	---	<50	---	---	---	<0.5	<0.5	<0.5	<0.5
MW6I	06/17/93	14.14	12.78	1.36	No	---	---	---	---	---	---	---	---	---
MW6I	07/26/93	14.14	12.92	1.22	No	---	---	---	---	---	---	---	---	---
MW6I	08/10/93	14.14	12.97	1.17	No	---	<50	---	---	---	<0.5	<0.5	<0.5	<0.5
MW6I	09/21/93	14.14	13.02	1.12	No	---	---	---	---	---	---	---	---	---
MW6I	10/27/93	14.14	13.10	1.04	No	---	<50	---	---	---	<0.5	<0.5	<0.5	1.1
MW6I	11/23/93	14.14	13.02	1.12	No	---	---	---	---	---	---	---	---	---
MW6I	12/17/93	14.14	12.65	1.49	No	---	---	---	---	---	---	---	---	---
MW6I	02/16/94	14.14	12.66	1.48	No	---	<50	---	---	---	<0.5	<0.5	<0.5	<0.5
MW6I	05/31/94	14.14	12.90	1.24	No	---	<50	---	---	---	<0.5	<0.5	<0.5	<0.5
MW6I	08/30/94	16.26j	13.06	3.20	No	---	<50	---	---	---	<0.5	<0.5	<0.5	<0.5
MW6I	11/11/94	16.26j	15.20	1.06	No	---	53	---	---	---	0.62	1.8	<0.5	2.0
MW6I	02/27/95	16.26j	12.51	3.75	No	---	<50	---	---	---	<0.5	<0.5	<0.5	<0.5
MW6I	05/30/95	16.26j	12.57	3.69	No	---	69	---	---	---	2.8	0.96	1.1	4.3
MW6I	08/30/95	16.26j	12.86	3.4	No	---	<50	---	<10	---	<0.5	<0.5	<0.5	<0.5
MW6I	11/26/96	16.26j	12.45	3.81	No	---	<50	---	<30	---	<0.5	<0.5	<0.5	<0.5
MW6I	02/27/97	16.26j	12.24	4.02	No	---	<50	---	<30	---	<0.5	<0.5	<0.5	<0.5
MW6I	05/21/97	16.26j	12.82	3.44	No	---	<50	---	<30	---	<0.5	<0.5	<0.5	<0.5
MW6I	08/18/97	16.26j	12.81	3.45	No	---	<50	---	<30	---	<0.5	<0.5	<0.5	<0.5
MW6I	03/13/98	16.26j	---	---	---	---	---	---	---	---	---	---	---	---
MW6I	04/20/98	16.26j	12.14	4.12	No	---	<50	---	<2.5	---	<0.5	<0.5	<0.5	<0.5
MW6I	07/21/98	20.24	12.59	7.65	No	---	<50	---	<2.5	---	<0.5	<0.5	<0.5	<0.5
MW6I	10/06/98	20.24	12.81	7.43	No	---	---	---	---	---	---	---	---	---
MW6I	01/11/99	20.24	12.74	7.50	No	---	<50	---	<2.5	---	<0.5	<0.5	<0.5	<0.5
MW6I	04/08/99	20.24	11.93	8.31	No	---	---	---	---	---	---	---	---	---
MW6I	07/19/99	20.24	11.75	8.49	No	---	281	---	17.6	---	35.4	9.1	7.4	30.7
MW6I	07/27/99	20.24	12.95	7.29	No	---	---	---	---	---	---	---	---	---
MW6I	10/25/99	20.24	12.79	7.45	No	---	---	---	---	---	---	---	---	---
MW6I	01/27/00	20.24	12.06	8.18	No	---	<50	---	<2	---	<0.5	<0.5	<0.5	<0.5

TABLE 1A
CUMULATIVE GROUNDWATER MONITORING AND SAMPLING DATA
Former Exxon Service Station 70235
2225 Telegraph Avenue
Oakland, California
(Page 13 of 19)

Well ID	Sampling Date	TOC (feet)	DTW (feet)	GW Elev. (feet)	NAPL (feet)	TPHd (µg/L)	TPHg (µg/L)	TPHmo (µg/L)	MTBE 8021B (µg/L)	MTBE 8260B (µg/L)	B (µg/L)	T (µg/L)	E (µg/L)	X (µg/L)
MW6I	04/03/00	20.24	12.24	8.00	No	---	---	---	---	---	---	---	---	---
MW6I	07/05/00	20.24	12.48	7.76	No	---	<50	---	<2	---	<0.5	<0.5	<0.5	<0.5
MW6I	10/04/00	20.24	---	---	---	---	---	---	---	---	---	---	---	---
MW6I	10/05/00	20.24	---	---	---	---	---	<1,000	---	---	---	---	---	---
MW6I	01/04/01	20.24	12.54	7.70	No	---	<50	---	<2	---	<0.5	<0.5	<0.5	<0.5
MW6I	04/03/01	20.24	12.32	7.92	No	---	<50	---	<2	---	<0.5	<0.5	<0.5	<0.5
MW6I	07/05/01	20.24	12.55	7.69	No	---	<50	---	<2	---	<0.5	<0.5	<0.5	<0.5
MW6I	10/03/01	20.24	12.67	7.57	No	---	<50	---	<2	---	<0.5	<0.5	<0.5	<0.5
MW6I	Oct-01	19.87	Well surveyed in compliance with AB 2886 requirements.											
MW6I	01/02/02	19.87	10.98	8.89	No	---	<100	---	<0.5	---	<0.50	<0.50	<0.50	<0.50
MW6I	04/02/02 b	19.87	12.24	7.63	No	---	---	---	---	---	---	---	---	---
MW6I	07/01/02	19.87	12.51	7.36	No	---	<50	<100a	<0.5	---	<0.5	<0.5	<0.5	<0.5
MW6I	10/02/02 b	19.87	12.72	7.15	No	---	---	---	---	---	---	---	---	---
MW6I	01/07/03	19.87	12.09	7.78	No	---	<50.0	<50	<0.5	1.10	<0.5	<0.5	<0.5	<0.5
MW6I	06/17/03 b	19.87	---	---	---	---	---	---	---	---	---	---	---	---
MW6I	07/16/03	19.87	12.49	7.38	No	---	<50.0	<100	<0.5	<0.50	<0.50	<0.5	<0.5	<0.5
MW6I	10/07/03 b	19.87	12.64	7.23	No	---	---	---	---	---	---	---	---	---
MW6I	01/14/04	19.87	12.13	7.74	No	---	<50.0	<100	<0.5	<0.50	<0.50	<0.5	<0.5	<0.5
MW6I	06/03/04 b	19.87	12.56	7.31	No	---	---	---	---	---	---	---	---	---
MW6I	08/12/04	19.87	c	c	c	99c	<50.0c	155c	---	<0.50c	<0.50c	<0.5c	<0.5c	0.8c
MW6I	11/04/04 b	19.87	12.33	7.54	No	---	---	---	---	---	---	---	---	---
MW6I	02/01/05	19.87	12.09	7.78	No	<100	<50.0	<100	---	<0.50	<0.50	<0.5	<0.5	<0.5
MW6I	05/03/05 b	19.87	12.16	7.71	No	---	---	---	---	---	---	---	---	---
MW6I	08/04/05	19.87	12.46	7.41	No	54.2d	<50.0	<100	---	<0.500	<0.500	<0.500	<0.500	<0.500
MW6I	10/27/05 b	19.87	12.58	7.29	No	---	---	---	---	---	---	---	---	---
MW6I	01/26/06	19.87	12.04	7.83	No	<50	<50	<500	---	<0.50	<0.50	<0.50	<0.50	<0.50
MW6I	04/28/06 b	19.87	11.94	7.93	No	---	---	---	---	---	---	---	---	---
MW6I	07/05/06	19.87	13.06	6.81	No	<47.6	<50.0	<95.2	---	<0.500	<1.00	<1.00	<1.00	<3.00
MW6I	10/27/06 b	19.87	12.64	7.23	No	---	---	---	---	---	---	---	---	---
MW6I	01/19/07	19.87	12.41	7.46	No	<47	<50.0	<470	---	<0.500	<0.50	<0.50	<0.50	0.62
MW6I	04/24/07 b	19.87	12.11	7.76	No	---	---	---	---	---	---	---	---	---
MW6I	07/24/07	19.87	12.51	7.36	No	<47	<50	<470	---	<0.50	<0.50	<0.50	<0.50	<0.50
MW6I	12/03/07	19.87	12.64	7.23	No	<47	<50	<470	---	<0.50	<0.50	<0.50	<0.50	<0.50
MW6I	03/06/08	19.87	11.97	7.90	No	<47	<50	<470	---	<0.50	<0.50	<0.50	<0.50	<0.50
MW6J	04/06/01	---	Well installed.											
MW6J	07/05/01	20.72	13.47	7.25	No	---	<50	---	<2	---	<0.5	<0.5	<0.5	<0.5
MW6J	10/03/01	20.72	13.57	7.15	No	---	<50	---	<2	---	<0.5	<0.5	<0.5	<0.5
MW6J	Oct-01	20.75	Well surveyed in compliance with AB 2886 requirements.											
MW6J	01/02/02	20.75	13.19	7.56	No	---	<100	---	<0.5	---	<0.50	<0.50	<0.50	<0.50
MW6J	04/02/02	20.75	13.74	7.01	No	---	<50.0	<100	1.00	---	0.80	<0.50	<0.50	0.80
MW6J	07/01/02	20.75	13.58	7.17	No	---	<50	<100a	<0.5	---	<0.5	<0.5	<0.5	<0.5
MW6J	10/02/02	20.75	13.79	6.96	No	---	<50.0	<100	<0.5	---	<0.5	<0.5	<0.5	<0.5
MW6J	01/07/03	20.75	13.49	7.26	No	---	<50.0	<50	0.60	1.30	<0.5	<0.5	<0.5	<0.5
MW6J	06/17/03	20.75	13.76	6.99	No	---	<50.0	<100	3.00	0.70	<0.50	<0.5	<0.5	<0.5
MW6J	07/16/03	20.75	13.57	7.18	No	---	<50.0	<100	0.70	0.60	<0.50	<0.5	<0.5	<0.5

TABLE 1A
CUMULATIVE GROUNDWATER MONITORING AND SAMPLING DATA
Former Exxon Service Station 70235
2225 Telegraph Avenue
Oakland, California
(Page 14 of 19)

Well ID	Sampling Date	TOC (feet)	DTW (feet)	GW Elev. (feet)	NAPL (feet)	TPHd (µg/L)	TPHg (µg/L)	TPHmo (µg/L)	MTBE 8021B (µg/L)	MTBE 8260B (µg/L)	B (µg/L)	T (µg/L)	E (µg/L)	X (µg/L)
MW6J	10/07/03	20.75	13.74	7.01	No	---	<50.0	<100	1.1	1.20	<0.50	<0.5	<0.5	<0.5
MW6J	01/14/04	20.75	13.46	7.29	No	<50	<50.0	<100	1.8	1.80	<0.50	<0.5	<0.5	<0.5
MW6J	06/03/04	20.75	13.72	7.03	No	<50	<50.0	<100	5.1	10.3	0.50	<0.5	<0.5	<0.5
MW6J	08/12/04	20.75	c	c	c	<50c	<50.0c	<100c	---	3.30c	1.40c	2.1c	1.3c	4.6c
MW6J	11/04/04	20.75	13.68	7.07	No	<50	<50.0	116	---	3.50	0.50	0.5	<0.5	<0.5
MW6J	02/01/05	20.75	13.47	7.28	No	<100	<50.0	<100	---	5.50	<0.50	<0.5	<0.5	0.6
MW6J	05/03/05	20.75	13.66	7.09	No	<50	<50.0	<100	---	3.00	0.70	0.9	0.6	0.8
MW6J	08/04/05	20.75	13.75	7.00	No	55.8d	<50.0	130	---	<0.500	<0.500	<0.500	<0.500	<0.500
MW6J	10/27/05	20.75	13.71	7.04	No	<50.0	<50.0	<50.0	---	2.48	<0.50	0.94f	<0.50	<0.50
MW6J	01/26/06	20.75	13.49	7.26	No	<50	<50	<500	---	6.2	<0.50	<0.50	<0.50	<0.50
MW6J	04/28/06	20.75	13.56	7.19	No	<47	<50	<470	---	7.2	<0.50	<0.50	<0.50	<0.50
MW6J	07/05/06	20.75	13.75	7.00	No	<47.6	<50.0	<95.2	---	7.73	<1.00	<1.00	<1.00	<3.00
MW6J	10/27/06	20.75	13.66	7.09	No	<47	67.7	<470	---	9.15	<0.50	<0.50	<0.50	<0.50
MW6J	01/19/07	20.75	13.51	7.24	No	<47	<50.0	<470	---	12.1	<0.50	<0.50	<0.50	<0.50
MW6J	04/24/07	20.75	13.76	6.99	No	<47.6	<50.0	<47.6	---	12.8	<0.50	<0.50	<0.50	<0.50
MW6J	07/24/07	20.75	14.01	6.74	No	<47	<50	<470	---	16	<0.50	<0.50	<0.50	<0.50
MW6J	12/03/07	20.75	13.71	7.04	No	<47	<50	<470	---	29	<0.50	<0.50	<0.50	<0.50
MW6J	03/06/08	Well inaccessible.												
RW1	05/10/90	97.89i	Well installed.											
RW1	10/16/90	97.89i	12.24	85.65i	---	---	---	---	---	---	---	---	---	---
RW1	01/14/91	97.89i	12.80	85.09i	---	---	---	---	---	---	---	---	---	---
RW1	02/08/91	97.89i	12.53	85.36i	---	---	---	---	---	---	---	---	---	---
RW1	05/31/91	97.89i	12.86	85.03i	---	---	---	---	---	---	---	---	---	---
RW1	08/05/91	97.89i	13.19	84.70i	---	---	---	---	---	---	---	---	---	---
RW1	08/13/91	97.89i	14.05	83.84i	---	---	---	---	---	---	---	---	---	---
RW1	09/11/91	97.89i	15.96	81.93i	---	---	---	---	---	---	---	---	---	---
RW1	10/16/91	97.89i	16.00	81.89i	---	---	---	---	---	---	---	---	---	---
RW1	12/30/91	97.89i	12.65	85.24i	---	---	---	---	---	---	---	---	---	---
RW1	02/25/92	97.89i	14.40	83.49i	---	---	---	---	---	---	---	---	---	---
RW1	03/25/92	97.89i	---	---	---	---	---	---	---	---	---	---	---	---
RW1	06/16/92	14.42	12.37	2.05	---	---	6,200	---	---	---	620	1,400	240	1,400
RW1	09/08/92 through 05/31/94 Not monitored or sampled.													
RW1	08/30/94	16.79j	Well resurveyed.											
RW1	08/30/94 through 10/16/98 Not monitored or sampled.													
RW1	01/11/99	20.24	12.37	7.87	No	---	---	---	---	---	---	---	---	---
RW1	04/08/99	20.24	10.41	9.83	No	---	---	---	---	---	---	---	---	---
RW1	07/19/99	20.24	---	---	---	---	---	---	---	---	---	---	---	---
RW1	07/27/99	20.24	12.76	7.48	No	---	---	---	---	---	---	---	---	---
RW1	10/25/99	20.24	12.50	7.74	No	---	---	---	---	---	---	---	---	---
RW1	01/27/00	20.24	12.11	8.13	No	---	---	---	---	---	---	---	---	---
RW1	04/03/00	20.24	12.07	8.17	No	---	---	---	---	---	---	---	---	---
RW1	07/05/00	20.24	---	---	---	---	---	---	---	---	---	---	---	---
RW1	10/04/00	20.24	---	---	---	---	---	---	---	---	---	---	---	---
RW1	10/05/00	20.24	---	---	---	---	---	---	---	---	---	---	---	---
RW1	01/04/01	20.24	13.90	6.34	No	---	8,000	---	2,500	---	1,200	65	250	258

TABLE 1A
CUMULATIVE GROUNDWATER MONITORING AND SAMPLING DATA
Former Exxon Service Station 70235
2225 Telegraph Avenue
Oakland, California
(Page 16 of 19)

Well ID	Sampling Date	TOC (feet)	DTW (feet)	GW Elev. (feet)	NAPL (feet)	TPHd (µg/L)	TPHg (µg/L)	TPHmo (µg/L)	MTBE 8021B (µg/L)	MTBE 8260B (µg/L)	B (µg/L)	T (µg/L)	E (µg/L)	X (µg/L)
RW2	10/16/91	98.11i	15.19	82.92i	---	---	---	---	---	---	---	---	---	---
RW2	12/30/91	98.11i	13.19	84.92i	---	---	---	---	---	---	---	---	---	---
RW2	02/25/92	98.11i	16.27	81.84i	---	---	---	---	---	---	---	---	---	---
RW2	03/25/92	98.11i	---	---	---	---	---	---	---	---	---	---	---	---
RW2	06/16/92	14.61	12.86	1.75	---	---	28,000	---	---	---	2,900	1,000	120	2,700
RW2	09/08/92 through 05/31/94 Not monitored or sampled.													
RW2	08/30/94	17.02j	Well resurveyed.											
RW2	08/30/94 through 04/20/98 Not monitored or sampled.													
RW2	07/21/98	20.44	12.65	7.79	No	---	3,500	---	170	---	240	100	41	96
RW2	10/06/98	20.44	13.06	7.38	No	---	3,200	---	200	---	120	48	56	120
RW2	01/11/99	20.44	12.88	7.56	No	---	3,300	---	350	---	150	17	35	40
RW2	04/08/99	20.44	11.76	8.68	sheen	---	---	---	---	---	---	---	---	---
RW2	07/19/99	20.44	11.61	8.83	No	---	1,980	---	160	499	44	4.16	22.3	11.6
RW2	07/27/99	20.44	13.26	7.18	No	---	---	---	---	---	---	---	---	---
RW2	10/25/99	20.44	12.96	7.48	No	---	1,800	---	440	---	51	<0.5	4.7	9.5
RW2	01/27/00	20.44	12.70	7.74	No	---	1,900	---	750	---	38	<2.5	4.8	10.4
RW2	04/03/00	20.44	11.97	8.47	No	---	2,100	---	300	---	28	2.4	1.4	0.73
RW2	07/05/00	20.44	12.50	7.94	No	---	2,300	---	230	---	20	<2.5	5.3	8
RW2	10/04/00	20.44	12.97	7.47	No	---	1,300	---	570	---	42	<2.5	15	17.7
RW2	10/05/00	20.44	---	---	---	---	---	<1,000	---	---	---	---	---	---
RW2	01/04/01	20.44	13.71	6.73	No	---	1,000	---	380	---	33	<2.5	13	17.7
RW2	04/03/01	20.44	12.10	8.34	No	---	1,300	---	99	---	18	2.1	16	19.4
RW2	07/05/01	20.44	Well inaccessible.											
RW2	10/03/01	20.44	12.8	7.64	No	---	1,900	---	240	---	35	4.4	34	105
RW2	Oct-01	20.64	Well surveyed in compliance with AB 2886 requirements.											
RW2	01/02/02	20.64	10.22	10.42	No	---	2,440	---	76.0	---	24.4	6.20	26.2	83.0
RW2	04/02/02	20.64	12.02	8.62	No	---	1,460	260	47.5	---	8.60	3.30	5.30	29.1
RW2	07/01/02	20.64	12.51	8.13	No	---	1,380	<100a	39.9	---	11.0	1.8	17.9	45.0
RW2	10/02/02	20.64	12.91	7.73	No	---	720	<100	46.9	---	5.5	1.7	3.7	11.9
RW2	01/07/03	20.64	11.61	9.03	No	---	1,180	197	48.0	56.0	12.3	3.6	12.2	25.6
RW2	06/17/03	20.64	12.32	8.32	No	---	1,070	<100	29.7	26.4	13.9	4.4	11.8	16.9
RW2	07/16/03	20.64	12.51	8.13	No	---	1,200	295	32.9	19.3	6.60	4.1	10.9	12.3
RW2	10/07/03	20.64	12.81	7.83	No	332	1,170	<100	55.0	50.2	8.70	1.1	9.3	12.2
RW2	01/14/04	20.64	11.70	8.94	No	167	1,250	<100	8.4	128	18.0	4.4	8.6	10.7
RW2	06/03/04	20.64	12.93	7.71	No	---	1,100	1,310	17.0	10.9	6.70	1.3	4.0	11.5
RW2	08/12/04	20.64	c	c	c	438c	1,110c	521c	---	32.8c	7.00c	1.5c	3.1c	10.2c
RW2	11/04/04	20.64	12.30	8.34	No	503	506	419	---	r	4.30	5.9	6.2	16.0
RW2	02/01/05	20.64	11.61	9.03	No	725	640	1,400	---	13.7	5.30	1.5	4.0	3.8
RW2	05/03/05	20.64	11.72	8.92	No	493d,e	1,130	801	---	8.20	10.3	1.1	5.8	6.3
RW2	08/04/05	20.64	12.46	8.18	No	3,020d	1,060	3,810	---	9.02	6.36	0.848	1.90	2.47
RW2	10/27/05	20.64	12.71	7.93	No	716	163	703	---	8.74	<0.50	<0.50	<0.50	0.95
RW2	01/26/06	20.64	11.65	8.99	No	410d	620a	<500	---	5.1	6.1a	1.2a	4.3a	2.1a
RW2	04/28/06	20.64	11.24	9.40	No	300d	680	<470	---	2.6	9.7	1.2	5.3	2.9
RW2	07/05/06	20.64	12.33	8.31	No	284	946	221	---	<0.500	8.87	1.05	1.81	3.10
RW2	10/27/06	20.64	12.78	7.86	No	240d	920	<470	---	4.59	<0.50	<0.50	3.65	3.09
RW2	01/19/07	20.64	12.29	8.35	No	230d	794	<470	---	3.72	6.32	2.27	<0.50	3.09

TABLE 1A
CUMULATIVE GROUNDWATER MONITORING AND SAMPLING DATA
Former Exxon Service Station 70235
2225 Telegraph Avenue
Oakland, California
(Page 17 of 19)

Well ID	Sampling Date	TOC (feet)	DTW (feet)	GW Elev. (feet)	NAPL (feet)	TPHd (µg/L)	TPHg (µg/L)	TPHmo (µg/L)	MTBE 8021B (µg/L)	MTBE 8260B (µg/L)	B (µg/L)	T (µg/L)	E (µg/L)	X (µg/L)	
RW2	04/24/07	20.64	11.81	8.83	No	652d	1,170	332	---	3.01	7.21	<0.50	6.74	6.15	
RW2	07/24/07	20.64	12.51	8.13	No	250d	970	<470	---	2.5	9.1	<0.50	2.8	1.9	
RW2	12/03/07	20.64	12.71	7.93	No	660d,l	460	660d	---	6.8	7.5	<2.5	<2.5	<2.5	
RW2	03/06/08	20.64	11.61	9.03	No	610d	750	620d	---	2.2	8.5	<2.5	2.7	<2.5	
MW6C	06/15/88	99.89i	Well installed.												
MW6C	06/24/88	99.89i	---	---	---	---	---	---	---	---	7,400	7.1	170	2,300	
MW6C	07/11/88	99.89i	14.21	85.68i	---	---	---	---	---	---	---	---	---	---	
MW6C	10/20/88	99.89i	---	---	---	---	---	---	---	---	9,500	65	170	850	
MW6C	12/15/88	99.89i	14.10	85.79i	---	---	---	---	---	---	---	---	---	---	
MW6C	09/07/89	99.89i	---	---	---	---	18,000	---	---	---	7,900	430	350	1,100	
MW6C	04/30/90	99.89i	13.81	86.68i	---	---	30,000	---	---	---	6,100	1,500	1,000	2,700	
MW6C	05/10/90	---	Well over-drilled into recovery well RW3												
RW3	10/16/90	98.97i	13.29	85.68i	---	---	---	---	---	---	---	---	---	---	
RW3	01/14/91	98.97i	14.50	84.47i	---	---	---	---	---	---	---	---	---	---	
RW3	02/08/91	98.97i	12.54	86.43i	---	---	---	---	---	---	---	---	---	---	
RW3	04/02/91	98.97i	11.39	87.58i	---	---	---	---	---	---	---	---	---	---	
RW3	05/07/91	98.97i	12.47	86.50i	---	---	5,800	---	---	---	4,200	640	220	670	
RW3	05/31/91	98.97i	16.31	82.66i	---	---	---	---	---	---	---	---	---	---	
RW3	06/26/91	98.97i	15.50	83.47i	---	---	---	---	---	---	---	---	---	---	
RW3	08/05/91	98.97i	13.69	85.28i	---	---	---	---	---	---	---	---	---	---	
RW3	08/13/91	98.97i	13.67	85.30i	---	---	---	---	---	---	---	---	---	---	
RW3	08/14/91	98.97i	---	---	---	---	3,800	---	---	---	2,300	300	49	360	
RW3	09/11/91	98.97i	13.77	85.20i	---	---	---	---	---	---	---	---	---	---	
RW3	10/16/91	98.97i	16.66	82.31i	---	---	---	---	---	---	---	---	---	---	
RW3	11/05/91	---	Well destroyed.												
RW3A	08/24/92	---	Well installed in place of RW3.												
RW3A	08/24/92 through 04/20/98 Not monitored or sampled.														
RW3A	07/21/98	21.75	13.08	8.67	No	---	280	---	16	---	97	<1.2	<1.2	<1.2	
RW3A	10/06/98	21.89	13.72	8.17	No	---	78	---	26	---	26	0.89	<0.5	<0.5	
RW3A	01/11/99	21.75	12.00	9.75	No	---	1,000	---	230	---	490	5.0	<5.0	7.4	
RW3A	04/08/99	21.75	11.90	9.85	No	---	130	---	11	---	70	<1.0	<1.0	<1.0	
RW3A	07/19/99	21.75	11.75	10.00	No	---	989	---	16.4	---	393	6.40	5.70	15.0	
RW3A	07/27/99	21.75	13.68	8.07	No	---	---	---	---	---	---	---	---	---	
RW3A	10/25/99	21.75	13.61	8.14	No	---	150	---	19	---	53	<0.5	<0.5	<0.5	
RW3A	01/27/00	21.75	12.22	9.53	No	---	500	---	12	---	210	0.59	1.40	2.29	
RW3A	04/03/00	21.75	12.00	9.75	No	---	1,100	---	16	---	420	1.6	1.8	1.4	
RW3A	07/05/00	21.75	13.01	8.74	No	---	1,200	---	16	---	440	1.4	2.5	1.9	
RW3A	10/04/00	21.75	13.60	8.15	No	---	390	---	8.3	---	160	1.1	1.5	2.6	
RW3A	10/05/00	21.75	---	---	---	---	---	<1,000	---	---	---	---	---	---	
RW3A	01/04/01	21.75	13.65	8.10	No	---	500	---	12	---	230	0.97	1.1	1.4	
RW3A	04/03/01	21.75	12.30	9.45	No	---	710	---	7.5	---	290	<0.5	<0.5	<0.5	
RW3A	07/05/01	21.75	13.28	8.47	No	---	640	---	9	---	280	1.4	1.6	2.7	
RW3A	10/03/01	21.75	13.58	8.17	No	---	<50	---	12	---	21	<0.5	<0.5	<0.5	
RW3A	Oct-01	21.89	Well surveyed in compliance with AB 2886 requirements.												

TABLE 1A
CUMULATIVE GROUNDWATER MONITORING AND SAMPLING DATA
Former Exxon Service Station 70235
2225 Telegraph Avenue
Oakland, California
(Page 18 of 19)

Well ID	Sampling Date	TOC (feet)	DTW (feet)	GW Elev. (feet)	NAPL (feet)	TPHd (µg/L)	TPHg (µg/L)	TPHmo (µg/L)	MTBE 8021B (µg/L)	MTBE 8260B (µg/L)	B (µg/L)	T (µg/L)	E (µg/L)	X (µg/L)
RW3A	01/02/02	21.89	10.80	11.09	No	---	<100	---	11.2	---	<0.50	<0.50	<0.50	<0.50
RW3A	04/02/02	21.89	12.03	9.86	No	---	55.7	<100	11.0	---	1.30	<0.50	<0.50	<0.50
RW3A	07/01/02	21.89	13.13	8.76	No	---	275	<100a	21.7	---	60.4	<0.5	2.4	4.2
RW3A	10/02/02	21.89	13.70	8.19	No	---	138	114	11.1	---	53.4	<0.5	<0.5	0.7
RW3A	01/07/03	21.89	11.77	10.12	No	---	<50.0	<50	22.4	30.9	1.5	<0.5	<0.5	<0.5
RW3A	06/17/03	21.89	12.82	9.07	No	---	54.5	<100	12.8	16.0	7.40	<0.5	<0.5	<0.5
RW3A	07/16/03	21.89	13.40	8.49	No	---	112	<100	18.0	13.6	26.0	<0.5	<0.5	<0.5
RW3A	10/07/03	21.89	13.93	7.96	No	124	62.6	<100	10.4	11.3	7.30	<0.5	<0.5	<0.5
RW3A	01/14/04	21.89	11.55	10.34	No	401	<50.0	<100	11.7	16.2	3.10	<0.5	<0.5	<0.5
RW3A	06/03/04	21.89	13.43	8.46	No	---	79.0	<100	19.4	22.4	6.30	<0.5	<0.5	<0.5
RW3A	08/12/04	21.89	c	c	c	1,190c	<50.0c	296c	---	16.2c	<0.50c	<0.5c	<0.5c	<0.5c
RW3A	11/04/04	21.89	12.91	8.98	No	178	<50.0	122	---	5.40	<0.50	1.7	0.7	3.6
RW3A	02/01/05	21.89	11.63	10.26	No	<100	<50.0	<100	---	11.8	<0.50	<0.5	<0.5	<0.5
RW3A	05/03/05	21.89	11.79	10.10	No	158d	<50.0	<100	---	8.50	<0.50	<0.5	<0.5	<0.5
RW3A	08/04/05	21.89	12.99	8.90	No	687d	89.9	107	---	16.7	26.0	0.645	<0.500	0.835
RW3A	10/27/05	21.89	13.49	8.40	No	140	<50.0	79.1	---	4.00	9.63	<0.50	<0.50	0.65
RW3A	01/26/06	21.89	11.76	10.13	No	210d	100a	<500	---	17	5.6a	<0.50a	<0.50a	<0.50a
RW3A	04/28/06	21.89	10.96	10.93	No	140g	82	<470	---	19	2.6	<0.50	<0.50	<0.50
RW3A	07/05/06	21.89	13.12	8.77	No	340	50.0	<95.2	---	8.11	1.37	<1.00	<1.00	<3.00
RW3A	10/27/06	21.89	13.48	8.41	No	63d	789	<470	---	10.6	287	1.29	<0.50	2.03
RW3A	01/19/07	21.89	12.69	9.20	No	49d	<50.0	<470	---	6.25	2.08	<0.50	<0.50	<0.50
RW3A	04/24/07	21.89	12.12	9.77	No	<47.6	107	<47.6	---	4.95	17.9	<0.50	<0.50	0.57
RW3A	07/24/07	21.89	13.11	8.78	No	<47	<500	<470	---	8.5	240	<5.0	<5.0	<5.0
RW3A	12/03/07	21.89	13.35	8.54	No	61d,l	1,200g	<470	---	12	700	<10	<10	13
RW3A	03/06/08	21.89	11.69	10.20	No	<47	52	<470	---	4.4	1.5	<0.50	<0.50	<0.50

TABLE 1A
CUMULATIVE GROUNDWATER MONITORING AND SAMPLING DATA
Former Exxon Service Station 70235
2225 Telegraph Avenue
Oakland, California
(Page 19 of 19)

Notes:	=	
TOC	=	Top of casing elevation; datum is mean sea level.
NAPL	=	Non-aqueous phase liquid.
sheen	=	Liquid-phase hydrocarbon present as sheen.
in.	=	Inches of floating product.
DTW	=	Depth to water.
GW Elev.	=	Groundwater elevation; datum is mean sea level.
TPHd	=	Total petroleum hydrocarbons as diesel analyzed using EPA Method 5030/8015B (modified).
TPHg	=	Total petroleum hydrocarbons as gasoline analyzed using EPA Method 5030/8015B (modified).
TPHmo	=	Total petroleum hydrocarbons as motor oil using EPA Method 8015B.
MTBE 8260B	=	Methyl tertiary butyl ether analyzed using EPA Method 8260B.
MTBE 8021B	=	Methyl tertiary butyl ether analyzed using EPA Method 8021B.
BTEX	=	Benzene, toluene, ethylbenzene, and total xylenes analyzed using EPA Method 602 or 8021B.
ETBE	=	Ethyl tertiary butyl ether analyzed using EPA Method 8260B.
TAME	=	Tertiary amyl methyl ether analyzed using EPA Method 8260B.
TBA	=	Tertiary butyl alcohol analyzed using EPA Method 8260B.
EDB	=	1,2-Dibromoethane analyzed using EPA Method 8260B.
1,2-DCA	=	1,2-Dichloroethane analyzed using EPA Method 8260B.
DIPE	=	Di-isopropyl ether analyzed using EPA Method 8260B.
Ethanol	=	Ethanol analyzed using EPA Method 8260B.
µg/L	=	Micrograms per liter.
<	=	Less than the indicated reporting limit shown by the laboratory.
---	=	Not measured/Not sampled/Not analyzed.
a	=	Analyses performed past EPA recommended holding time.
b	=	Well sampled semi-annually.
c	=	Groundwater elevation data invalidated; analytical results suspect.
d	=	Hydrocarbon pattern is present in the requested fuel quantitation range but does not resemble the pattern of the requested fuel.
e	=	TRPH-diesel surrogate was diluted out due to sample matrix
f	=	Analyte detected in Matrix Spike and Matrix Spike Duplicate.
g	=	Elevated result due to single analyte peak in quantitation range.
h	=	Initial analysis within EPA recommended hold time. Re-analysis for dilution performed past hold time.
i	=	Based on assigned benchmark with elevation arbitrarily set at 100 feet.
j	=	Benchmark is City of Oakland #37J.
k	=	Sample container broken in shipment. Analyses not performed.
l	=	Analyte detected in associated method blank.

TABLE 1B
ADDITIONAL CUMULATIVE GROUNDWATER MONITORING AND SAMPLING DATA
Former Exxon Service Station 70235
2225 Telegraph Avenue
Oakland, California
(Page 1 of 7)

Well ID	Sampling Date	ETBE (µg/L)	TAME (µg/L)	TBA (µg/L)	EDB (µg/L)	1,2-DCA (µg/L)	DIPE (µg/L)	Ethanol (µg/L)
MW6A	June 1988 - Well installed.							
MW6A	06/24/88 - 12/31/91 Not analyzed for these analytes.							
MW6A	05/02/92 - Well destroyed.							
MW6B	June 1988 - Well installed.							
MW6B	06/24/88 - 10/02/02 Not analyzed for these analytes.							
MW6B	01/07/03	<0.50	<0.50	<10.0	<0.50	<0.50	<0.50	---
MW6B	06/17/03	<0.50	<0.50	<10.0	<0.50	<0.50	<0.50	<100
MW6B	07/16/03	<0.50	<0.50	<10.0	<0.50	<0.50	<0.50	<100
MW6B	10/07/03	<0.50	<0.50	<10.0	<0.50	<0.50	<0.50	<100
MW6B	01/14/04	<0.50	<0.50	<10.0	<0.50	<0.50	<0.50	<50.0
MW6B	06/03/04	<0.50	<0.50	<10.0	<0.50	<0.50	<0.50	<50.0
MW6B	08/12/04	<0.50c	<0.50c	<10.0c	<0.50c	<0.50c	<0.50c	<50.0c
MW6B	11/04/04	<0.50	<0.50	<10.0	<0.50	<0.50	<0.50	<50.0
MW6B	02/01/05	<0.50	<0.50	<10.0	<0.50	<0.50	<0.50	<50.0
MW6B	05/03/05	<0.50	<0.50	<10.0	<0.50	<0.50	<0.50	<50.0
MW6B	08/04/05	<0.500	<0.500	<10.0	<0.500	<0.500	<0.500	<50.0
MW6B	10/27/05	<0.500	<0.500	<20.0	<0.500	<0.500	<0.500	<100
MW6B	01/26/06	<0.50	0.56	<20	<0.50	<0.50	<0.50	<100
MW6B	04/28/06	<0.50	<0.50	27	<0.50	15	3.6	---
MW6B	07/05/06	<0.500	<0.500	<10.0	<0.500	<0.500	<0.500	<50.0
MW6B	10/27/06	<0.500	<0.500	<10.0	<0.500	<0.500	<0.500	---
MW6B	01/19/07	<0.500	<0.500	<10.0	<0.500	<0.500	<0.500	<50.0
MW6B	04/24/07	<0.500	<0.500	<10.0	<0.500	<0.500	<0.500	---
MW6B	07/24/07	<0.50	<0.50	<20	<0.50	<0.50	<0.50	---
MW6B	12/03/07	<0.50	<0.50	<10	<0.50	<0.50	<0.50	---
MW6B	03/06/08	<0.50	<0.50	<5.0	<0.50	<0.50	<0.50	---
MW6C	06/15/88 - Well installed.							
MW6C	06/24/88 - 04/30/90 Not analyzed for these analytes.							
MW6C	05/10/90 - Well over-drilled into recovery well RW3.							
MW6D	07/06/88 - Well installed.							
MW6D	07/11/88 - 04/30/90 Not analyzed for these analytes.							
MW6D	05/10/90 - Well over-drilled into recovery well RW2.							
MW6E	10/04/88 - Well installed.							
MW6E	10/20/88 - 10/02/02 Not analyzed for these analytes.							
MW6E	01/07/03	<0.50	<0.50	<10.0	<0.50	<0.50	<0.50	---
MW6E	06/17/03	<0.50	<0.50	<10.0	<0.50	<0.50	<0.50	<100
MW6E	07/16/03	<0.50	<0.50	<10.0	<0.50	<0.50	<0.50	<100
MW6E	10/07/03	<0.50	<0.50	<10.0	<0.50	<0.50	<0.50	<100
MW6E	01/14/04	<0.50	<0.50	<10.0	<0.50	<0.50	<0.50	<50.0
MW6E	06/03/04	<0.50	<0.50	<10.0	<0.50	<0.50	<0.50	<50.0
MW6E	08/12/04	<0.50c	<0.50c	<10.0c	<0.50c	<0.50c	<0.50c	<50.0c
MW6E	11/04/04	<0.50	<0.50	<10.0	<0.50	<0.50	<0.50	<50.0

TABLE 1B
ADDITIONAL CUMULATIVE GROUNDWATER MONITORING AND SAMPLING DATA
Former Exxon Service Station 70235
2225 Telegraph Avenue
Oakland, California
(Page 2 of 7)

Well ID	Sampling Date	ETBE (µg/L)	TAME (µg/L)	TBA (µg/L)	EDB (µg/L)	1,2-DCA (µg/L)	DIPE (µg/L)	Ethanol (µg/L)
MW6E	02/01/05	<0.50	<0.50	<10.0	<0.50	<0.50	<0.50	<50.0
MW6E	05/03/05	<0.50	<0.50	<10.0	<0.50	<0.50	<0.50	<50.0
MW6E	08/04/05	<0.500	<0.500	<10.0	<0.500	<0.500	<0.500	<50.0
MW6E	10/27/05	<0.500	<0.500	<20.0	<0.500	<0.500	<0.500	<100
MW6E	01/26/06	<0.50	<0.50	<20	<0.50	<0.50	<0.50	<100
MW6E	04/28/06	<0.50	<0.50	<20	<0.50	<0.50	<0.50	---
MW6E	07/05/06	<0.500	<0.500	<10.0	<0.500	<0.500	<0.500	<50.0
MW6E	10/27/06	<0.500	<0.500	<10.0	<0.500	<0.500	<0.500	---
MW6E	01/19/07	<0.500	<0.500	<10.0	<0.500	<0.500	<0.500	<50.0
MW6E	04/24/07	<0.500	<0.500	<10.0	<0.500	<0.500	<0.500	---
MW6E	07/24/07	<0.50	<0.50	<5.0	<0.50	<0.50	<0.50	---
MW6E	12/03/07	<0.50	<0.50	<10	<0.50	<0.50	<0.50	---
MW6E	03/06/08	<0.50	<0.50	<5.0	<0.50	<0.50	<0.50	---
MW6F	10/05/88 - Well installed.							
MW6F	10/20/88 - 10/02/02 Not analyzed for these analytes.							
MW6F	01/07/03	<0.50	<0.50	<10.0	<0.50	<0.50	<0.50	---
MW6F	06/17/03	<0.50	<0.50	<10.0	<0.50	<0.50	<0.50	<100
MW6F	07/16/03	<0.50	<0.50	<10.0	<0.50	<0.50	<0.50	<100
MW6F	10/07/03	<0.50	<0.50	<10.0	<0.50	<0.50	<0.50	<100
MW6F	01/14/04	<0.50	<0.50	<10.0	<0.50	<0.50	<0.50	<50.0
MW6F	06/03/04	<0.50	<0.50	<10.0	<0.50	<0.50	<0.50	<50.0
MW6F	08/12/04	<0.50c	<0.50c	<10.0c	<0.50c	<0.50c	<0.50c	<50.0c
MW6F	11/04/04	<0.50	<0.50	<10.0	<0.50	<0.50	<0.50	<50.0
MW6F	02/01/05	<0.50	<0.50	<10.0	<0.50	<0.50	<0.50	<50.0
MW6F	05/03/05	<0.50	0.90	<10.0	<0.50	1.70	<0.50	<50.0
MW6F	08/04/05	<0.500	<0.500	<10.0	<0.500	<0.500	<0.500	<50.0
MW6F	10/27/05	<0.500	<0.500	<20.0	<0.500	<0.500	<0.500	<100
MW6F	01/26/06	<0.50	<0.50	<20	<0.50	<0.50	<0.50	<100
MW6F	04/28/06	<0.50	<0.50	<20	<0.50	<0.50	<0.50	---
MW6F	07/05/06	<0.500	<0.500	<10.0	<0.500	<0.500	<0.500	<50.0
MW6F	10/27/06	<0.500	<0.500	<10.0	<0.500	<0.500	<0.500	---
MW6F	01/19/07	<0.500	<0.500	<10.0	<0.500	<0.500	<0.500	<50.0
MW6F	04/24/07	<0.500	<0.500	<10.0	<0.500	<0.500	<0.500	---
MW6F	07/24/07	<0.50	<0.50	<5.0	<0.50	<0.50	<0.50	---
MW6F	12/03/07	---	---	---	---	---	---	---
MW6F	03/06/08	<0.50	<0.50	<5.0	<0.50	<0.50	<0.50	---
MW6G	11/16/88 - Well installed.							
MW6G	12/07/88 - 10/02/02 Not analyzed for these analytes.							
MW6G	01/07/03	<0.50	<0.50	<10.0	<0.50	<0.50	<0.50	---
MW6G	06/17/03	<0.50	<0.50	<10.0	<0.50	<0.50	<0.50	<100
MW6G	07/16/03	<0.50	<0.50	<10.0	<0.50	<0.50	<0.50	<100
MW6G	10/07/03	<0.50	<0.50	<10.0	<0.50	<0.50	<0.50	<100
MW6G	01/14/04	<0.50	<0.50	<10.0	<0.50	<0.50	<0.50	<50.0
MW6G	06/03/04	<0.50	<0.50	<10.0	<0.50	<0.50	<0.50	<50.0
MW6G	08/12/04	<0.50c	<0.50c	<10.0c	<0.50c	<0.50c	<0.50c	<50.0c

TABLE 1B
ADDITIONAL CUMULATIVE GROUNDWATER MONITORING AND SAMPLING DATA

Former Exxon Service Station 70235

2225 Telegraph Avenue

Oakland, California

(Page 3 of 7)

Well ID	Sampling Date	ETBE (µg/L)	TAME (µg/L)	TBA (µg/L)	EDB (µg/L)	1,2-DCA (µg/L)	DIPE (µg/L)	Ethanol (µg/L)
MW6G	11/04/04	<0.50	<0.50	<10.0	<0.50	<0.50	<0.50	<50.0
MW6G	02/01/05	<0.50	<0.50	<10.0	<0.50	<0.50	<0.50	<50.0
MW6G	05/03/05	<0.50	<0.50	<10.0	<0.50	<0.50	<0.50	<50.0
MW6G	08/04/05	<0.500	<0.500	<10.0	<0.500	<0.500	<0.500	<50.0
MW6G	10/27/05	<0.500	<0.500	<20.0	<0.500	<0.500	<0.500	<100
MW6G	01/26/06	<0.50	<0.50	<20	<0.50	<0.50	<0.50	<100
MW6G	04/28/06	<0.50	<0.50	<20	<0.50	<0.50	<0.50	<100
MW6G	07/05/06	<0.500	<0.500	<10.0	<0.500	<0.500	<0.500	<50.0
MW6G	10/27/06	<0.500	<0.500	<10.0	<0.500	<0.500	<0.500	<100
MW6G	01/19/07	<0.500	<0.500	<10.0	<0.500	<0.500	<0.500	<50.0
MW6G	04/24/07	<0.500	<0.500	<10.0	<0.500	<0.500	<0.500	<50.0
MW6G	07/24/07	<0.50	<0.50	<5.0	<0.50	<0.50	<0.50	<100
MW6G	12/03/07	<0.50	<0.50	<10	<0.50	<0.50	<0.50	<100
MW6G	03/06/08	<0.50	<0.50	<5.0	<0.50	<0.50	<0.50	<100
MW6H	December 1988 - Well installed.							
MW6H	12/07/88 - 10/02/02 Not analyzed for these analytes.							
MW6H	01/07/03	<0.50	<0.50	952	<0.50	<0.50	7.50	---
MW6H	06/17/03	<0.50	<0.50	678	<0.50	<0.50	7.10	<100
MW6H	07/16/03	<0.50	0.70	307	<0.50	14.6	6.20	<100
MW6H	10/07/03	<0.50	<0.50	294	<0.50	<0.50	7.40	<100
MW6H	01/14/04	<0.50	<0.50	883	<0.50	<0.50	6.80	<50.0
MW6H	06/03/04	<0.50	<0.50	541	<0.50	<0.50	5.80	<50.0
MW6H	08/12/04	<0.50c	<0.50c	754c	<0.50c	<0.50c	5.40c	<50.0c
MW6H	11/04/04	<0.50	<0.50	<10.0	<0.50	<0.50	<0.50	<50.0
MW6H	02/01/05	<0.50	<0.50	625	<0.50	<0.50	4.20	<50.0
MW6H	05/03/05	<0.50	<0.50	436	<0.50	<0.50	3.10	<50.0
MW6H	08/04/05	<0.500	<0.500	530	<0.500	<0.500	3.73	<50.0
MW6H	10/27/05	<0.500	<0.500	422	<0.500	<0.500	4.62	<100
MW6H	01/26/06	<25	<25	<1,000	<25	<25	<25	<5,000
MW6H	04/28/06	<25	<25	<1,000	<25	<25	<25	<5,000
MW6H	07/05/06	<0.500	<0.500	137	<0.500	<0.500	2.41	<50.0
MW6H	10/27/06	<0.500	<0.500	131	<0.500	<0.500	3.61	<100
MW6H	01/19/07	<0.500	28.1	161	<0.500	25.7	2.96	<50.0
MW6H	04/24/07	<0.500	<0.500	173	<0.500	<0.500	1.97	<50.0
MW6H	07/24/07	<0.50	<0.50	140	<0.50	<0.50	3.8	<100
MW6H	12/03/07	<0.50	<0.50	150	<0.50	<0.50	7.0	<100
MW6H	03/06/08	<0.50	<0.50	92	<0.50	<0.50	1.8	<100
MW6I	December 1988 - Well installed.							
MW6I	12/07/88 - 10/02/02 Not analyzed for these analytes.							
MW6I	01/07/03	<0.50	<0.50	<10.0	<0.50	<0.50	<0.50	---
MW6I	06/17/03 b	---	---	---	---	---	---	---
MW6I	07/16/03	<0.50	<0.50	16.4	<0.50	<0.50	<0.50	<100
MW6I	10/07/03 b	---	---	---	---	---	---	---
MW6I	01/14/04	<0.50	<0.50	<10.0	<0.50	<0.50	<0.50	<50.0
MW6I	06/03/04 b	---	---	---	---	---	---	---

TABLE 1B
ADDITIONAL CUMULATIVE GROUNDWATER MONITORING AND SAMPLING DATA
Former Exxon Service Station 70235
2225 Telegraph Avenue
Oakland, California
(Page 4 of 7)

Well ID	Sampling Date	ETBE (µg/L)	TAME (µg/L)	TBA (µg/L)	EDB (µg/L)	1,2-DCA (µg/L)	DIPE (µg/L)	Ethanol (µg/L)
MW6I	08/12/04	<0.50c	<0.50c	<10.0c	<0.50c	<0.50c	<0.50c	<50.0c
MW6I	11/04/04 b	---	---	---	---	---	---	---
MW6I	02/01/05	<0.50	<0.50	<10.0	<0.50	<0.50	<0.50	<50.0
MW6I	05/03/04 b	---	---	---	---	---	---	---
MW6I	08/04/05	<0.500	<0.500	<10.0	<0.500	<0.500	<0.500	<50.0
MW6I	10/27/05 b	---	---	---	---	---	---	---
MW6I	01/26/06	<0.50	<0.50	<20	<0.50	<0.50	<0.50	<100
MW6I	04/28/06 b	---	---	---	---	---	---	---
MW6I	07/05/06	<0.500	<0.500	<10.0	<0.500	<0.500	<0.500	<50.0
MW6I	10/27/06 b	---	---	---	---	---	---	---
MW6I	01/19/07	<0.500	<0.500	<10.0	<0.500	<0.500	<0.500	<50.0
MW6I	04/24/07 b	---	---	---	---	---	---	---
MW6I	07/24/07	<0.50	<0.50	<5.0	<0.50	<0.50	<0.50	---
MW6I	12/03/07	<0.50	<0.50	<10	<0.50	<0.50	<0.50	<100
MW6I	03/06/08	<0.50	<0.50	<5.0	<0.50	<0.50	<0.50	---
MW6J	04/06/01 - Well installed.							
MW6J	07/05/01 - 10/02/02 Not analyzed for these analytes.							
MW6J	01/07/03	<0.50	<0.50	<10.0	<0.50	<0.50	<0.50	---
MW6J	06/17/03	<0.50	<0.50	<10.0	<0.50	0.90	<0.50	<100
MW6J	07/16/03	<0.50	<0.50	<10.0	<0.50	1.00	<0.50	<100
MW6J	10/07/03	<0.50	<0.50	<10.0	<0.50	<0.5	<0.50	<100
MW6J	01/14/04	<0.50	<0.50	<10.0	<0.50	<0.50	<0.50	<50.0
MW6J	06/03/04	<0.50	<0.50	<10.0	<0.50	2.00	<0.50	<50.0
MW6J	08/12/04	<0.50c	<0.50c	<10.0c	<0.50c	1.20c	<0.50c	<50.0c
MW6J	11/04/04	<0.50	<0.50	<10.0	<0.50	<0.50	<0.50	<50.0
MW6J	02/01/05	<0.50	<0.50	<10.0	<0.50	1.20	<0.50	<50.0
MW6J	05/03/05	<0.50	<0.50	<10.0	<0.50	1.20	<0.50	<50.0
MW6J	08/04/05	<0.500	<0.500	<10.0	<0.500	<0.500	<0.500	<50.0
MW6J	10/27/05	<0.500	<0.500	<20.0	<0.500	<0.500	<0.500	<100
MW6J	01/26/06	<0.50	<0.50	<20	<0.50	1.1	<0.50	<100
MW6J	04/28/06	<0.50	<0.50	<20	<0.50	1.3	<0.50	---
MW6J	07/05/06	<0.500	<0.500	<10.0	<0.500	<0.500	<0.500	<50.0
MW6J	10/27/06	<0.500	<0.500	<10.0	<0.500	1.04	<0.500	---
MW6J	01/19/07	<0.500	<0.500	<10.0	<0.500	1.15	<0.500	<50.0
MW6J	04/24/07	<0.500	<0.500	<10.0	<0.500	<0.500	<0.500	---
MW6J	07/24/07	<0.50	<0.50	<20	<0.50	1.1	<0.50	---
MW6J	12/03/07	<0.50	<0.50	<10	<0.50	1.8	<0.50	---
MW6J	03/06/08	Well inaccessible.						
RW1	05/10/90 - Well installed.							
RW1	10/16/90 - 10/02/02 Not analyzed for these analytes.							
RW1	01/07/03	<10.0	<10.0	<200	<10.0	<10.0	<10.0	---
RW1	06/17/03	<0.50	<0.50	324	<0.50	<0.50	<0.50	<100
RW1	07/16/03	<0.50	<0.50	110	<10.0	1.70	1.10	<100
RW1	10/07/03	<0.50	<0.50	<10.0	<0.50	<0.50	<0.50	<100
RW1	01/14/04	<0.50	<0.50	234	<0.50	<0.50	0.90	<50.0

TABLE 1B
ADDITIONAL CUMULATIVE GROUNDWATER MONITORING AND SAMPLING DATA
Former Exxon Service Station 70235
2225 Telegraph Avenue
Oakland, California
(Page 5 of 7)

Well ID	Sampling Date	ETBE (µg/L)	TAME (µg/L)	TBA (µg/L)	EDB (µg/L)	1,2-DCA (µg/L)	DIPE (µg/L)	Ethanol (µg/L)
RW1	06/03/04	<0.50	<0.50	338	<0.50	<0.50	1.30	<50.0
RW1	08/12/04	<0.50c	<0.50c	437c	1.30c	<0.50c	1.20c	<50.0c
RW1	11/04/04	<0.50	<0.50	541	<0.50	<0.50	<0.50	<50.0
RW1	02/01/05	<0.50	<0.50	261	<0.50	<0.50	1.80	<50.0
RW1	05/03/05	<0.50	<0.50	200	<0.50	<0.50	<0.50	<50.0
RW1	08/04/05	<0.500	<0.500	169	<0.500	<0.500	<0.500	<50.0
RW1	10/27/05	<0.500	<0.500	152	<0.500	<0.500	0.660	<100
RW1	01/26/06	<2.5	<2.5	280	<2.5	<2.5	<2.5	<500
RW1	04/28/06	<0.50	<0.50	86	<0.50	<0.50	<0.50	<100
RW1	07/05/06	<0.500	<0.500	80.5	1.02	<0.500	<0.500	<50.0
RW1	10/27/06	<0.500	<0.500	104	<0.500	<0.500	<0.500	<100
RW1	01/19/07	<0.500	<0.500	64.6	<0.500	<0.500	<0.500	<50.0
RW1	04/24/07	<0.500	<0.500	70.8	<0.500	<0.500	<0.500	<50.0
RW1	07/24/07	<0.50	<0.50	17	<0.50	<0.50	<0.50	<100
RW1	12/03/07	<0.50	<0.50	<10	<0.50	<0.50	<0.50	<100
RW1	03/06/08	<0.50	<0.50	37	<0.50	<0.50	<0.50	<100
MW6D	07/06/88 - Well installed.							
MW6D	07/11/88 - 04/30/90 Not analyzed for these analytes.							
MW6D	05/10/90 - Well over-drilled into recovery well RW2							
RW2	10/16/90 - 10/02/02 Not analyzed for these analytes.							
RW2	01/07/03	<0.50	<0.50	<10.0	<0.50	<0.50	<0.50	---
RW2	06/17/03	<0.50	<0.50	<10.0	<0.50	<0.50	<0.50	<100
RW2	07/16/03	<0.50	<0.50	<10.0	<0.50	<0.50	<0.50	<100
RW2	10/07/03	<0.50	<0.50	<10.0	<0.50	<0.50	<0.50	<100
RW2	01/14/04	<0.50	<0.50	370	<0.50	<0.50	<0.50	<50.0
RW2	06/03/04	<0.50	<0.50	370	<0.50	<0.50	<0.50	<50.0
RW2	08/12/04	<0.50c	<0.50c	<10.0c	1.30c	<0.50c	<0.50c	<50.0c
RW2	11/04/04	<0.50	<0.50	<10.0	<0.50	<0.50	<0.50	<50.0
RW2	02/01/05	<0.50	<0.50	<10.0	<0.50	<0.50	<0.50	<50.0
RW2	05/03/05	<0.50	<0.50	<10.0	<0.50	<0.50	<0.50	<50.0
RW2	08/04/05	<0.500	<0.500	<10.0	<0.500	<0.500	<0.500	<50.0
RW2	10/27/05	<0.500	<0.500	<20.0	<0.500	<0.500	<0.500	<100
RW2	01/26/06	<0.50	<0.50	<20	<0.50	<0.50	<0.50	<100
RW2	04/28/06	<0.50	<0.50	<20	<0.50	<0.50	<0.50	---
RW2	07/05/06	<0.500	<0.500	<10.0	<0.500	<0.500	<0.500	<50.0
RW2	10/27/06	<0.500	<0.500	<10.0	<0.500	<0.500	<0.500	---
RW2	01/19/07	<0.500	<0.500	<10.0	<0.500	<0.500	<0.500	<50.0
RW2	04/24/07	<0.500	<0.500	<10.0	<0.500	<0.500	<0.500	---
RW2	07/24/07	<0.50	<0.50	<5.0	<0.50	<0.50	<0.50	---
RW2	12/03/07	<0.50	<0.50	<10	<0.50	<0.50	<0.50	---
RW2	03/06/08	<0.50	<0.50	<5.0	<0.50	<0.50	<0.50	---

TABLE 1B
ADDITIONAL CUMULATIVE GROUNDWATER MONITORING AND SAMPLING DATA
Former Exxon Service Station 70235
2225 Telegraph Avenue
Oakland, California
(Page 6 of 7)

Well ID	Sampling Date	ETBE (µg/L)	TAME (µg/L)	TBA (µg/L)	EDB (µg/L)	1,2-DCA (µg/L)	DIPE (µg/L)	Ethanol (µg/L)
MW6C	06/15/88 - Well installed.							
MW6C	06/24/88 - 04/30/90 Not analyzed for these analytes.							
MW6C	05/10/90 - Well over-drilled into recovery well RW3							
RW3	10/16/90 - 10/16/91 Not analyzed for these analytes.							
RW3	11/05/91 - Well destroyed.							
RW3A	08/24/92 - Well installed in place of RW3.							
RW3A	08/24/98 - 10/02/02 Not analyzed for these analytes.							
RW3A	01/07/03	<0.50	<0.50	<10.0	<0.50	<0.50	<0.50	---
RW3A	06/17/03	<0.50	<0.50	<10.0	<0.50	<0.50	1.20	<100
RW3A	07/16/03	<0.50	<0.50	<10.0	<0.50	<0.50	1.40	<100
RW3A	10/07/03	<0.50	<0.50	<10.0	<0.50	<0.50	1.40	<100
RW3A	01/14/04	<0.50	<0.50	<10.0	<0.50	<0.50	2.20	<50.0
RW3A	06/03/04	<0.50	<0.50	<10.0	<0.50	<0.50	1.20	<50.0
RW3A	08/12/04	<0.50c	<0.50c	<10.0c	<0.50c	<0.50c	1.10c	<50.0c
RW3A	11/04/04	<0.50	<0.50	<10.0	<0.50	<0.50	<0.50	<50.0
RW3A	02/01/05	<0.50	<0.50	<10.0	<0.50	<0.50	2.10	<50.0
RW3A	05/03/05	<0.50	<0.50	<10.0	<0.50	<0.50	0.60	<50.0
RW3A	08/04/05	<0.500	<0.500	<10.0	<0.500	<0.500	<0.500	<50.0
RW3A	10/27/05	<0.500	<0.500	<20.0	<0.500	<0.500	0.980	<100
RW3A	01/26/06	<0.50	<0.50	<20	<0.50	<0.50	3.2	<100
RW3A	04/28/06	<0.50	<0.50	<20	<0.50	<0.50	1.5	<100
RW3A	07/05/06	<0.500	<0.500	<10.0	<0.500	<0.500	1.20	<50.0
RW3A	10/27/06	<0.500	<0.500	17.3	<0.500	<0.500	3.90	<100
RW3A	01/19/07	<0.500	<0.500	<10.0	<0.500	1.30	1.55	<50.0
RW3A	04/24/07	<0.500	<0.500	<10.0	<0.500	<0.500	1.61	<50.0
RW3A	07/24/07	<0.50	<0.50	<5.0	<0.50	<0.50	3.1	<100
RW3A	12/03/07	<0.50	<0.50	30	<0.50	<0.50	7.5	<100
RW3A	03/06/08	<0.50	<0.50	<5.0	<0.50	<0.50	0.88	<100

TABLE 1B
ADDITIONAL CUMULATIVE GROUNDWATER MONITORING AND SAMPLING DATA
Former Exxon Service Station 70235
2225 Telegraph Avenue
Oakland, California
(Page 7 of 7)

Notes:	=	
TOC	=	Top of casing elevation; datum is mean sea level.
NAPL	=	Non-aqueous phase liquid.
sheen	=	Liquid-phase hydrocarbon present as sheen.
in.	=	Inches of floating product.
DTW	=	Depth to water.
GW Elev.	=	Groundwater elevation; datum is mean sea level.
TPHd	=	Total petroleum hydrocarbons as diesel analyzed using EPA Method 5030/8015B (modified).
TPHg	=	Total petroleum hydrocarbons as gasoline analyzed using EPA Method 5030/8015B (modified).
TPHmo	=	Total petroleum hydrocarbons as motor oil using EPA Method 8015B.
MTBE 8260B	=	Methyl tertiary butyl ether analyzed using EPA Method 8260B.
MTBE 8021B	=	Methyl tertiary butyl ether analyzed using EPA Method 8021B.
BTEX	=	Benzene, toluene, ethylbenzene, and total xylenes analyzed using EPA Method 602 or 8021B.
ETBE	=	Ethyl tertiary butyl ether analyzed using EPA Method 8260B.
TAME	=	Tertiary amyl methyl ether analyzed using EPA Method 8260B.
TBA	=	Tertiary butyl alcohol analyzed using EPA Method 8260B.
EDB	=	1,2-Dibromoethane analyzed using EPA Method 8260B.
1,2-DCA	=	1,2-Dichloroethane analyzed using EPA Method 8260B.
DIPE	=	Di-isopropyl ether analyzed using EPA Method 8260B.
Ethanol	=	Ethanol analyzed using EPA Method 8260B.
µg/L	=	Micrograms per liter.
<	=	Less than the indicated reporting limit shown by the laboratory.
---	=	Not measured/Not sampled/Not analyzed.
a	=	Analyses performed past EPA recommended holding time.
b	=	Well sampled semi-annually.
c	=	Groundwater elevation data invalidated; analytical results suspect.
d	=	Hydrocarbon pattern is present in the requested fuel quantitation range but does not resemble the pattern of the requested fuel.
e	=	TRPH-diesel surrogate was diluted out due to sample matrix
f	=	Analyte detected in Matrix Spike and Matrix Spike Duplicate.
g	=	Elevated result due to single analyte peak in quantitation range.
h	=	Initial analysis within EPA recommended hold time. Re-analysis for dilution performed past hold time.
i	=	Based on assigned benchmark with elevation arbitrarily set at 100 feet.
j	=	Benchmark is City of Oakland #37J.
k	=	Sample container broken in shipment. Analyses not performed.
l	=	Analyte detected in associated method blank.

TABLE 2
WELL CONSTRUCTION DETAILS
Former Exxon Service Station 70235
2225 Telegraph Avenue
Oakland, California
(Page 1 of 1)

Well ID	Date Well Installed	TOC Elevation (feet)	Borehole Diameter (inches)	Total Depth of Boring (feet bgs)	Well Depth (feet bgs)	Well Casing Diameter (inches)	Well Casing Material	Screened Interval (feet bgs)	Slot Size (inches)	Filter Pack Interval (feet bgs)	Filter Pack Material
MW6A	Well destroyed in 1992.										
MW6B	June 1988	21.09	8	20	19	2	PVC	9-19	0.020	7-20	#3 Sand
MW6C	Well converted to groundwater recovery well RW3 in 1990.										
MW6D	Well converted to groundwater recovery well RW2 in 1990.										
MW6E	10/04/88	21.24	10.5	21.5	20.5	4	PVC	10-19.5	0.020	8-21.5	#3 Sand
MW6F	10/05/88	22.17	10.5	22	20	4	PVC	10-19.5	0.020	8-22	#3 Sand
MW6G	11/16/88	20.46	8	20	20	4	PVC	10-19.5	0.020	8-20	#3 Sand
MW6H	11/16/88	20.20	8	21	20	4	PVC	10-19.5	0.020	8-21	#3 Sand
MW6I	11/17/88	19.87	8	21	20	4	PVC	10-19.5	0.020	8-21	#3 Sand
MW6J	04/06/01	20.75	8	23	23	2	PVC	6-23	0.020	6-23	#2/12 Sand
RW1	05/10/90	20.43	12	25	25	4	PVC	9.5-24.5	0.020	8.5-25	#3 Sand
RW2	07/06/88	20.64	12	25	25	4	PVC	9.5-24.5	0.020	9.5-25	#3 Sand
RW3	Well destroyed in 1991 and replaced with well RW3A in 1992.										
RW3A	08/24/92	21.89	12	21.5	21.5	4	PVC	9-21	0.020	8-21.5	#3 Sand
VW1	06/05/92	NS	NS	11	11	4	PVC	6-11	0.020	NS	NS
VW2	06/05/92	NS	NS	11	11	4	PVC	6-11	0.020	NS	NS
VW3	08/24/92	NS	12	13.5	13.5	4	PVC	4-13.5	0.050	4-13.5	Aquarium Sand

Notes:
TOC = Top of well casing elevation; datum is mean sea level.
feet bgs = Feet below ground surface.
PVC = Polyvinyl chloride.
NS = Not specified.

APPENDIX A
GROUNDWATER SAMPLING PROTOCOL

GROUNDWATER SAMPLING PROTOCOL

The static water level and separate-phase product level, if present, in each well that contained water and/or separate-phase product are measured with a ORS Interface Probe, which is accurate to the nearest 0.01 foot. To calculate groundwater elevations and evaluate groundwater gradient, depth to water (DTW) levels are subtracted from top of casing elevations.

Groundwater samples collected for subjective evaluation are collected by gently lowering approximately half the length of a clean Teflon® or polypropylene bailer past the air-water interface (if possible) and collecting a sample from near the surface of the water in the well. The samples are checked for measurable free-phase hydrocarbons or sheen. If appropriate, free-phase hydrocarbons are removed from the well.

Before water samples are collected from the groundwater monitoring wells, the wells are purged until a minimum of three well casing volumes is purged and stabilization of the temperature, pH, and conductivity is obtained. Water samples from the wells that do not obtain stability of the temperature, pH, and conductivity are considered to be "grab samples." The quantity of water purged from each well is calculated as follows:

1 well casing volume = $\pi r^2 h(7.48)$ where:

r	=	radius of the well casing in feet
h	=	column of water in the well in feet (depth to bottom - depth to water)
7.48	=	conversion constant from cubic feet to gallons
π	=	ratio of the circumference of a circle to its diameter

Gallons of water purged/gallons in 1 well casing volume = well casing volumes removed.

After purging, each well is allowed to recharge to at least 80% of the initial water level. Water samples from wells that do not recover at least 80% (due to slow recharging of the well) between purging and sampling are considered to be "grab samples." Water samples are collected with a new, disposable Teflon® or polypropylene bailer. The groundwater is carefully poured into selected sample containers (40-milliliter [ml] glass vials, 1,000-ml glass amber bottles, etc.), which are filled so as to produce a positive meniscus.

Depending on the required analysis, each sample container is preserved with hydrochloric acid, nitric acid, etc., or it is preservative free. The type of preservative used for each sample is specified on the Chain-of-Custody record.

Each vial and glass amber bottle is sealed with a cap containing a Teflon® septum, and subsequently examined for air bubbles to avoid headspace, which would allow volatilization to occur. The samples are promptly transported in iced storage in a thermally-insulated ice chest, accompanied by a Chain-of-Custody record, to a California state-certified laboratory.

APPENDIX B

**LABORATORY ANALYTICAL REPORT
AND CHAIN-OF-CUSTODY RECORD**

TestAmerica

THE LEADER IN ENVIRONMENTAL TESTING

885 Jarvis Drive
Morgan Hill, CA 95037
(408) 776-9600
FAX (408) 782-6308
www.testamericainc.com

21 March, 2008

Paula Sime
Environmental Resolutions (Exxon)
601 North McDowell Blvd.
Petaluma, CA 94954

RECEIVED
MAR 25 2008

BY:.....

RE: Exxon 7-0235
Work Order: MRC0202

Enclosed are the results of analyses for samples received by the laboratory on 03/07/08 15:40. The samples arrived at a temperature of 0° C. If you have any questions concerning this report, please feel free to contact me.

Sincerely,



Tim Rhiney
Project Manager

CA ELAP Certificate #1210

Environmental Resolutions (Exxon)
601 North McDowell Blvd.
Petaluma CA, 94954

Project: Exxon 7-0235
Project Number: 7-0235
Project Manager: Paula Sime

MRC0202
Reported:
03/21/08 15:09

ANALYTICAL REPORT FOR SAMPLES

Sample ID	Laboratory ID	Matrix	Date Sampled	Date Received
QCBB	MRC0202-01	Water	03/06/08 13:50	03/07/08 15:40
MW6B	MRC0202-02	Water	03/06/08 13:40	03/07/08 15:40
MW6E	MRC0202-03	Water	03/06/08 10:40	03/07/08 15:40
MW6F	MRC0202-04	Water	03/06/08 10:25	03/07/08 15:40
MW6G	MRC0202-05	Water	03/06/08 13:10	03/07/08 15:40
MW6H	MRC0202-06	Water	03/06/08 16:05	03/07/08 15:40
MW6I	MRC0202-07	Water	03/06/08 12:10	03/07/08 15:40
RW1	MRC0202-08	Water	03/06/08 16:20	03/07/08 15:40
RW2	MRC0202-09	Water	03/06/08 11:55	03/07/08 15:40
RW3A	MRC0202-10	Water	03/06/08 14:25	03/07/08 15:40

Environmental Resolutions (Exxon) 601 North McDowell Blvd. Petaluma CA, 94954	Project: Exxon 7-0235 Project Number: 7-0235 Project Manager: Paula Sime	MRC0202 Reported: 03/21/08 15:09
---	--	---

QCBB (MRC0202-01) Water Sampled: 03/06/08 13:50 Received: 03/07/08 15:40

Purgeable Hydrocarbons and BTEX by EPA 8015B/8021B

TestAmerica Morgan Hill

Analyte	Result	Reporting Limit	Units	Dilution	Batch	Prepared	Analyzed	Method	Notes
Gasoline Range Organics (C4-C12)	ND	50	ug/l	1	8C12001	03/12/08	03/12/08	EPA 8015B/8021B	
Benzene	ND	0.50	"	"	"	"	"	"	
Toluene	ND	0.50	"	"	"	"	"	"	
Ethylbenzene	ND	0.50	"	"	"	"	"	"	
Xylenes (total)	ND	0.50	"	"	"	"	"	"	
Surrogate: <i>a,a,a</i> -Trifluorotoluene		101 %	85-120	"	"	"	"	"	
Surrogate: 4-Bromofluorobenzene		102 %	75-125	"	"	"	"	"	

Extractable Hydrocarbons with Silica Gel cleanup by EPA 8015B

TestAmerica Morgan Hill

Analyte	Result	Reporting Limit	Units	Dilution	Batch	Prepared	Analyzed	Method	Notes
Diesel Range Organics (C10-C28)	ND	47	ug/l	1	8C13001	03/13/08	03/14/08	EPA 8015B-SVOA	
Surrogate: <i>n</i> -Octacosane		41 %	40-120	"	"	"	"	"	
Motor Oil (C16-C36)	ND	470	"	"	"	"	"	"	
Diesel Range Organics (C10-C28)	ND	47	"	"	"	"	"	"	
Surrogate: <i>n</i> -Octacosane		41 %	40-120	"	"	"	"	"	

Volatile Organic Compounds by EPA Method 8260B

TestAmerica Morgan Hill

Analyte	Result	Reporting Limit	Units	Dilution	Batch	Prepared	Analyzed	Method	Notes
tert-Amyl methyl ether	ND	0.50	ug/l	1	8C11004	03/11/08	03/11/08	EPA 8260B	
tert-Butyl alcohol	ND	5.0	"	"	"	"	"	"	
Di-isopropyl ether	ND	0.50	"	"	"	"	"	"	
1,2-Dibromoethane (EDB)	ND	0.50	"	"	"	"	"	"	
1,2-Dichloroethane	ND	0.50	"	"	"	"	"	"	
Ethyl tert-butyl ether	ND	0.50	"	"	"	"	"	"	
Methyl tert-butyl ether	ND	0.50	"	"	"	"	"	"	
Surrogate: Dibromofluoromethane		96 %	75-130	"	"	"	"	"	
Surrogate: 1,2-Dichloroethane-d4		105 %	60-150	"	"	"	"	"	
Surrogate: Toluene-d8		96 %	75-120	"	"	"	"	"	
Surrogate: 4-Bromofluorobenzene		96 %	55-130	"	"	"	"	"	

TestAmerica Morgan Hill

The results in this report apply to the samples analyzed in accordance with the chain of custody document. Unless otherwise stated, results are reported on a wet weight basis. This analytical report must be reproduced in its entirety.

Environmental Resolutions (Exxon)
601 North McDowell Blvd.
Petaluma CA, 94954

Project: Exxon 7-0235
Project Number: 7-0235
Project Manager: Paula Sime

MRC0202
Reported:
03/21/08 15:09

MW6B (MRC0202-02) Water Sampled: 03/06/08 13:40 Received: 03/07/08 15:40

Purgeable Hydrocarbons and BTEX by EPA 8015B/8021B

TestAmerica Morgan Hill

Analyte	Result	Reporting Limit	Units	Dilution	Batch	Prepared	Analyzed	Method	Notes
Gasoline Range Organics (C4-C12)	330	100	ug/l	2	8C12001	03/12/08	03/12/08	EPA 8015B/8021B	
Benzene	60	1.0	"	"	"	"	"	"	
Toluene	2.5	1.0	"	"	"	"	"	"	
Ethylbenzene	4.1	1.0	"	"	"	"	"	"	
Xylenes (total)	5.4	1.0	"	"	"	"	"	"	
<i>Surrogate: a,a,a-Trifluorotoluene</i>		96 %	85-120	"	"	"	"	"	
<i>Surrogate: 4-Bromofluorobenzene</i>		116 %	75-125	"	"	"	"	"	

Extractable Hydrocarbons with Silica Gel cleanup by EPA 8015B

TestAmerica Morgan Hill

Analyte	Result	Reporting Limit	Units	Dilution	Batch	Prepared	Analyzed	Method	Notes
Diesel Range Organics (C10-C28)	52	47	ug/l	1	8C13001	03/13/08	03/13/08	EPA 8015B-SVOA	Q1
<i>Surrogate: n-Octacosane</i>		73 %	40-120	"	"	"	"	"	
Motor Oil (C16-C36)	ND	470	"	"	"	"	"	"	
Diesel Range Organics (C10-C28)	52	47	"	"	"	"	"	"	Q1
<i>Surrogate: n-Octacosane</i>		73 %	40-120	"	"	"	"	"	

Volatile Organic Compounds by EPA Method 8260B

TestAmerica Morgan Hill

Analyte	Result	Reporting Limit	Units	Dilution	Batch	Prepared	Analyzed	Method	Notes
tert-Amyl methyl ether	ND	0.50	ug/l	1	8C11004	03/11/08	03/11/08	EPA 8260B	
tert-Butyl alcohol	ND	5.0	"	"	"	"	"	"	
Di-isopropyl ether	ND	0.50	"	"	"	"	"	"	
1,2-Dibromoethane (EDB)	ND	0.50	"	"	"	"	"	"	
1,2-Dichloroethane	ND	0.50	"	"	"	"	"	"	
Ethyl tert-butyl ether	ND	0.50	"	"	"	"	"	"	
Methyl tert-butyl ether	6.2	0.50	"	"	"	"	"	"	
<i>Surrogate: Dibromofluoromethane</i>		99 %	75-130	"	"	"	"	"	
<i>Surrogate: 1,2-Dichloroethane-d4</i>		106 %	60-150	"	"	"	"	"	
<i>Surrogate: Toluene-d8</i>		101 %	75-120	"	"	"	"	"	
<i>Surrogate: 4-Bromofluorobenzene</i>		99 %	55-130	"	"	"	"	"	

TestAmerica Morgan Hill

The results in this report apply to the samples analyzed in accordance with the chain of custody document. Unless otherwise stated, results are reported on a wet weight basis. This analytical report must be reproduced in its entirety.

Environmental Resolutions (Exxon)
601 North McDowell Blvd.
Petaluma CA, 94954

Project: Exxon 7-0235
Project Number: 7-0235
Project Manager: Paula Sime

MRC0202
Reported:
03/21/08 15:09

MW6E (MRC0202-03) Water Sampled: 03/06/08 10:40 Received: 03/07/08 15:40

Purgeable Hydrocarbons and BTEX by EPA 8015B/8021B

TestAmerica Morgan Hill

Analyte	Result	Reporting Limit	Units	Dilution	Batch	Prepared	Analyzed	Method	Notes
Gasoline Range Organics (C4-C12)	ND	50	ug/l	1	8C12001	03/12/08	03/12/08	EPA 8015B/8021B	
Benzene	ND	0.50	"	"	"	"	"	"	
Toluene	ND	0.50	"	"	"	"	"	"	
Ethylbenzene	ND	0.50	"	"	"	"	"	"	
Xylenes (total)	ND	0.50	"	"	"	"	"	"	
Surrogate: <i>a,a,a</i> -Trifluorotoluene		101 %	85-120	"	"	"	"	"	
Surrogate: 4-Bromofluorobenzene		101 %	75-125	"	"	"	"	"	

Extractable Hydrocarbons with Silica Gel cleanup by EPA 8015B

TestAmerica Morgan Hill

Analyte	Result	Reporting Limit	Units	Dilution	Batch	Prepared	Analyzed	Method	Notes
Diesel Range Organics (C10-C28)	ND	47	ug/l	1	8C13001	03/13/08	03/13/08	EPA 8015B-SVOA	
Surrogate: <i>n</i> -Octacosane		64 %	40-120	"	"	"	"	"	
Motor Oil (C16-C36)	ND	470	"	"	"	"	"	"	
Diesel Range Organics (C10-C28)	ND	47	"	"	"	"	"	"	
Surrogate: <i>n</i> -Octacosane		64 %	40-120	"	"	"	"	"	

Volatile Organic Compounds by EPA Method 8260B

TestAmerica Morgan Hill

Analyte	Result	Reporting Limit	Units	Dilution	Batch	Prepared	Analyzed	Method	Notes
tert-Amyl methyl ether	ND	0.50	ug/l	1	8C11004	03/11/08	03/11/08	EPA 8260B	
tert-Butyl alcohol	ND	5.0	"	"	"	"	"	"	
Di-isopropyl ether	ND	0.50	"	"	"	"	"	"	
1,2-Dibromoethane (EDB)	ND	0.50	"	"	"	"	"	"	
1,2-Dichloroethane	ND	0.50	"	"	"	"	"	"	
Ethyl tert-butyl ether	ND	0.50	"	"	"	"	"	"	
Methyl tert-butyl ether	ND	0.50	"	"	"	"	"	"	
Surrogate: Dibromofluoromethane		98 %	75-130	"	"	"	"	"	
Surrogate: 1,2-Dichloroethane-d4		110 %	60-150	"	"	"	"	"	
Surrogate: Toluene-d8		96 %	75-120	"	"	"	"	"	
Surrogate: 4-Bromofluorobenzene		94 %	55-130	"	"	"	"	"	

TestAmerica Morgan Hill

The results in this report apply to the samples analyzed in accordance with the chain of custody document. Unless otherwise stated, results are reported on a wet weight basis. This analytical report must be reproduced in its entirety.

Environmental Resolutions (Exxon)
601 North McDowell Blvd.
Petaluma CA, 94954

Project: Exxon 7-0235
Project Number: 7-0235
Project Manager: Paula Sime

MRC0202
Reported:
03/21/08 15:09

MW6F (MRC0202-04) Water Sampled: 03/06/08 10:25 Received: 03/07/08 15:40

Purgeable Hydrocarbons and BTEX by EPA 8015B/8021B

TestAmerica Morgan Hill

Analyte	Result	Reporting Limit	Units	Dilution	Batch	Prepared	Analyzed	Method	Notes
Gasoline Range Organics (C4-C12)	ND	50	ug/l	1	8C12001	03/12/08	03/12/08	EPA 8015B/8021B	
Benzene	ND	0.50	"	"	"	"	"	"	
Toluene	ND	0.50	"	"	"	"	"	"	
Ethylbenzene	ND	0.50	"	"	"	"	"	"	
Xylenes (total)	ND	0.50	"	"	"	"	"	"	
Surrogate: <i>a,a,a</i> -Trifluorotoluene		100 %	85-120	"	"	"	"	"	
Surrogate: 4-Bromofluorobenzene		102 %	75-125	"	"	"	"	"	

Extractable Hydrocarbons with Silica Gel cleanup by EPA 8015B

TestAmerica Morgan Hill

Analyte	Result	Reporting Limit	Units	Dilution	Batch	Prepared	Analyzed	Method	Notes
Diesel Range Organics (C10-C28)	ND	47	ug/l	1	8C13001	03/13/08	03/13/08	EPA 8015B-SVOA	
Surrogate: <i>n</i> -Octacosane		64 %	40-120	"	"	"	"	"	
Motor Oil (C16-C36)	ND	470	"	"	"	"	"	"	
Diesel Range Organics (C10-C28)	ND	47	"	"	"	"	"	"	
Surrogate: <i>n</i> -Octacosane		64 %	40-120	"	"	"	"	"	

Volatile Organic Compounds by EPA Method 8260B

TestAmerica Morgan Hill

Analyte	Result	Reporting Limit	Units	Dilution	Batch	Prepared	Analyzed	Method	Notes
tert-Amyl methyl ether	ND	0.50	ug/l	1	8C11004	03/11/08	03/11/08	EPA 8260B	
tert-Butyl alcohol	ND	5.0	"	"	"	"	"	"	
Di-isopropyl ether	ND	0.50	"	"	"	"	"	"	
1,2-Dibromoethane (EDB)	ND	0.50	"	"	"	"	"	"	
1,2-Dichloroethane	ND	0.50	"	"	"	"	"	"	
Ethyl tert-butyl ether	ND	0.50	"	"	"	"	"	"	
Methyl tert-butyl ether	ND	0.50	"	"	"	"	"	"	
Surrogate: Dibromofluoromethane		98 %	75-130	"	"	"	"	"	
Surrogate: 1,2-Dichloroethane-d4		104 %	60-150	"	"	"	"	"	
Surrogate: Toluene-d8		93 %	75-120	"	"	"	"	"	
Surrogate: 4-Bromofluorobenzene		90 %	55-130	"	"	"	"	"	

TestAmerica Morgan Hill

The results in this report apply to the samples analyzed in accordance with the chain of custody document. Unless otherwise stated, results are reported on a wet weight basis. This analytical report must be reproduced in its entirety.

Environmental Resolutions (Exxon) 601 North McDowell Blvd. Petaluma CA, 94954	Project: Exxon 7-0235 Project Number: 7-0235 Project Manager: Paula Sime	MRC0202 Reported: 03/21/08 15:09
---	--	---

MW6G (MRC0202-05) Water Sampled: 03/06/08 13:10 Received: 03/07/08 15:40

Purgeable Hydrocarbons and BTEX by EPA 8015B/8021B

TestAmerica Morgan Hill

Analyte	Result	Reporting Limit	Units	Dilution	Batch	Prepared	Analyzed	Method	Notes
Gasoline Range Organics (C4-C12)	ND	50	ug/l	1	8C12001	03/12/08	03/12/08	EPA 8015B/8021B	
Benzene	ND	0.50	"	"	"	"	"	"	
Toluene	ND	0.50	"	"	"	"	"	"	
Ethylbenzene	ND	0.50	"	"	"	"	"	"	
Xylenes (total)	ND	0.50	"	"	"	"	"	"	
<i>Surrogate: a,a,a-Trifluorotoluene</i>		101 %	85-120	"	"	"	"	"	
<i>Surrogate: 4-Bromofluorobenzene</i>		102 %	75-125	"	"	"	"	"	

Extractable Hydrocarbons with Silica Gel cleanup by EPA 8015B

TestAmerica Morgan Hill

Analyte	Result	Reporting Limit	Units	Dilution	Batch	Prepared	Analyzed	Method	Notes
Diesel Range Organics (C10-C28)	ND	47	ug/l	1	8C13001	03/13/08	03/13/08	EPA 8015B-SVOA	
<i>Surrogate: n-Octacosane</i>		64 %	40-120	"	"	"	"	"	
Motor Oil (C16-C36)	ND	470	"	"	"	"	"	"	
Diesel Range Organics (C10-C28)	ND	47	"	"	"	"	"	"	
<i>Surrogate: n-Octacosane</i>		64 %	40-120	"	"	"	"	"	

Volatile Organic Compounds by EPA Method 8260B

TestAmerica Morgan Hill

Analyte	Result	Reporting Limit	Units	Dilution	Batch	Prepared	Analyzed	Method	Notes
tert-Amyl methyl ether	ND	0.50	ug/l	1	8C11004	03/11/08	03/11/08	EPA 8260B	
tert-Butyl alcohol	ND	5.0	"	"	"	"	"	"	
Di-isopropyl ether	ND	0.50	"	"	"	"	"	"	
1,2-Dibromoethane (EDB)	ND	0.50	"	"	"	"	"	"	
1,2-Dichloroethane	ND	0.50	"	"	"	"	"	"	
Ethanol	ND	100	"	"	"	"	"	"	
Ethyl tert-butyl ether	ND	0.50	"	"	"	"	"	"	
Methyl tert-butyl ether	2.0	0.50	"	"	"	"	"	"	
<i>Surrogate: Dibromofluoromethane</i>		91 %	75-130	"	"	"	"	"	
<i>Surrogate: 1,2-Dichloroethane-d4</i>		105 %	60-150	"	"	"	"	"	
<i>Surrogate: Toluene-d8</i>		92 %	75-120	"	"	"	"	"	
<i>Surrogate: 4-Bromofluorobenzene</i>		88 %	55-130	"	"	"	"	"	

TestAmerica Morgan Hill

The results in this report apply to the samples analyzed in accordance with the chain of custody document. Unless otherwise stated, results are reported on a wet weight basis. This analytical report must be reproduced in its entirety.

Environmental Resolutions (Exxon) 601 North McDowell Blvd. Petaluma CA, 94954	Project: Exxon 7-0235 Project Number: 7-0235 Project Manager: Paula Sime	MRC0202 Reported: 03/21/08 15:09
---	--	--

MW6H (MRC0202-06) Water Sampled: 03/06/08 16:05 Received: 03/07/08 15:40

Purgeable Hydrocarbons and BTEX by EPA 8015B/8021B

TestAmerica Morgan Hill

Analyte	Result	Reporting Limit	Units	Dilution	Batch	Prepared	Analyzed	Method	Notes
Gasoline Range Organics (C4-C12)	4400	1000	ug/l	20	8C12001	03/12/08	03/12/08	EPA 8015B/8021B	
Benzene	630	10	"	"	"	"	"	"	
Toluene	540	10	"	"	"	"	"	"	
Ethylbenzene	130	10	"	"	"	"	"	"	
Xylenes (total)	460	10	"	"	"	"	"	"	
<i>Surrogate: a,a,a-Trifluorotoluene</i>		97 %	85-120	"	"	"	"	"	
<i>Surrogate: 4-Bromofluorobenzene</i>		107 %	75-125	"	"	"	"	"	

Extractable Hydrocarbons with Silica Gel cleanup by EPA 8015B

TestAmerica Morgan Hill

Analyte	Result	Reporting Limit	Units	Dilution	Batch	Prepared	Analyzed	Method	Notes
Diesel Range Organics (C10-C28)	280	47	ug/l	1	8C13001	03/13/08	03/13/08	EPA 8015B-SVOA	Q1
<i>Surrogate: n-Octacosane</i>		75 %	40-120	"	"	"	"	"	
Motor Oil (C16-C36)	ND	470	"	"	"	"	"	"	
Diesel Range Organics (C10-C28)	280	47	"	"	"	"	"	"	Q1
<i>Surrogate: n-Octacosane</i>		75 %	40-120	"	"	"	"	"	

Volatile Organic Compounds by EPA Method 8260B

TestAmerica Morgan Hill

Analyte	Result	Reporting Limit	Units	Dilution	Batch	Prepared	Analyzed	Method	Notes
tert-Amyl methyl ether	ND	0.50	ug/l	1	8C11004	03/11/08	03/11/08	EPA 8260B	
tert-Butyl alcohol	92	5.0	"	"	"	"	"	"	
Di-isopropyl ether	1.8	0.50	"	"	"	"	"	"	
1,2-Dibromoethane (EDB)	ND	0.50	"	"	"	"	"	"	
1,2-Dichloroethane	ND	0.50	"	"	"	"	"	"	
Ethanol	ND	100	"	"	"	"	"	"	
Ethyl tert-butyl ether	ND	0.50	"	"	"	"	"	"	
Methyl tert-butyl ether	48	0.50	"	"	"	"	"	"	
<i>Surrogate: Dibromofluoromethane</i>		99 %	75-130	"	"	"	"	"	
<i>Surrogate: 1,2-Dichloroethane-d4</i>		101 %	60-150	"	"	"	"	"	
<i>Surrogate: Toluene-d8</i>		98 %	75-120	"	"	"	"	"	
<i>Surrogate: 4-Bromofluorobenzene</i>		104 %	55-130	"	"	"	"	"	

TestAmerica Morgan Hill

The results in this report apply to the samples analyzed in accordance with the chain of custody document. Unless otherwise stated, results are reported on a wet weight basis. This analytical report must be reproduced in its entirety.

Environmental Resolutions (Exxon) 601 North McDowell Blvd. Petaluma CA, 94954	Project: Exxon 7-0235 Project Number: 7-0235 Project Manager: Paula Sime	MRC0202 Reported: 03/21/08 15:09
---	--	---

MW61 (MRC0202-07) Water Sampled: 03/06/08 12:10 Received: 03/07/08 15:40

Purgeable Hydrocarbons and BTEX by EPA 8015B/8021B

TestAmerica Morgan Hill

Analyte	Result	Reporting Limit	Units	Dilution	Batch	Prepared	Analyzed	Method	Notes
Gasoline Range Organics (C4-C12)	ND	50	ug/l	1	8C12001	03/12/08	03/12/08	EPA 8015B/8021B	
Benzene	ND	0.50	"	"	"	"	"	"	
Toluene	ND	0.50	"	"	"	"	"	"	
Ethylbenzene	ND	0.50	"	"	"	"	"	"	
Xylenes (total)	ND	0.50	"	"	"	"	"	"	
<i>Surrogate: a,a,a-Trifluorotoluene</i>		101 %	85-120		"	"	"	"	
<i>Surrogate: 4-Bromofluorobenzene</i>		102 %	75-125		"	"	"	"	

Extractable Hydrocarbons with Silica Gel cleanup by EPA 8015B

TestAmerica Morgan Hill

Analyte	Result	Reporting Limit	Units	Dilution	Batch	Prepared	Analyzed	Method	Notes
Diesel Range Organics (C10-C28)	ND	47	ug/l	1	8C13001	03/13/08	03/13/08	EPA 8015B-SVOA	
<i>Surrogate: n-Octacosane</i>		62 %	40-120		"	"	"	"	
Motor Oil (C16-C36)	ND	470	"	"	"	"	"	"	
Diesel Range Organics (C10-C28)	ND	47	"	"	"	"	"	"	
<i>Surrogate: n-Octacosane</i>		62 %	40-120		"	"	"	"	

Volatile Organic Compounds by EPA Method 8260B

TestAmerica Morgan Hill

Analyte	Result	Reporting Limit	Units	Dilution	Batch	Prepared	Analyzed	Method	Notes
tert-Amyl methyl ether	ND	0.50	ug/l	1	8C11004	03/11/08	03/11/08	EPA 8260B	
tert-Butyl alcohol	ND	5.0	"	"	"	"	"	"	
Di-isopropyl ether	ND	0.50	"	"	"	"	"	"	
1,2-Dibromoethane (EDB)	ND	0.50	"	"	"	"	"	"	
1,2-Dichloroethane	ND	0.50	"	"	"	"	"	"	
Ethyl tert-butyl ether	ND	0.50	"	"	"	"	"	"	
Methyl tert-butyl ether	ND	0.50	"	"	"	"	"	"	
<i>Surrogate: Dibromofluoromethane</i>		99 %	75-130		"	"	"	"	
<i>Surrogate: 1,2-Dichloroethane-d4</i>		103 %	60-150		"	"	"	"	
<i>Surrogate: Toluene-d8</i>		95 %	75-120		"	"	"	"	
<i>Surrogate: 4-Bromofluorobenzene</i>		94 %	55-130		"	"	"	"	

TestAmerica Morgan Hill

The results in this report apply to the samples analyzed in accordance with the chain of custody document. Unless otherwise stated, results are reported on a wet weight basis. This analytical report must be reproduced in its entirety.

Environmental Resolutions (Exxon) 601 North McDowell Blvd. Petaluma CA, 94954	Project: Exxon 7-0235 Project Number: 7-0235 Project Manager: Paula Sime	MRC0202 Reported: 03/21/08 15:09
---	--	--

RW1 (MRC0202-08) Water Sampled: 03/06/08 16:20 Received: 03/07/08 15:40

Purgeable Hydrocarbons and BTEX by EPA 8015B/8021B

TestAmerica Morgan Hill

Analyte	Result	Reporting Limit	Units	Dilution	Batch	Prepared	Analyzed	Method	Notes
Gasoline Range Organics (C4-C12)	490	100	ug/l	2	8C12001	03/12/08	03/12/08	EPA 8015B/8021B	
Benzene	18	1.0	"	"	"	"	"	"	
Toluene	1.6	1.0	"	"	"	"	"	"	
Ethylbenzene	ND	1.0	"	"	"	"	"	"	
Xylenes (total)	1.7	1.0	"	"	"	"	"	"	
<i>Surrogate: a,a,a-Trifluorotoluene</i>		88 %		85-120	"	"	"	"	
<i>Surrogate: 4-Bromofluorobenzene</i>		120 %		75-125	"	"	"	"	

Extractable Hydrocarbons with Silica Gel cleanup by EPA 8015B

TestAmerica Morgan Hill

Analyte	Result	Reporting Limit	Units	Dilution	Batch	Prepared	Analyzed	Method	Notes
Diesel Range Organics (C10-C28)	380	47	ug/l	1	8C13001	03/13/08	03/13/08	EPA 8015B-SVOA	Q1
<i>Surrogate: n-Octacosane</i>		88 %		40-120	"	"	"	"	
Motor Oil (C16-C36)	480	470	"	"	"	"	"	"	Q9
Diesel Range Organics (C10-C28)	380	47	"	"	"	"	"	"	Q1
<i>Surrogate: n-Octacosane</i>		88 %		40-120	"	"	"	"	

Volatile Organic Compounds by EPA Method 8260B

TestAmerica Morgan Hill

Analyte	Result	Reporting Limit	Units	Dilution	Batch	Prepared	Analyzed	Method	Notes
tert-Amyl methyl ether	ND	0.50	ug/l	1	8C11004	03/11/08	03/11/08	EPA 8260B	
tert-Butyl alcohol	37	5.0	"	"	"	"	"	"	
Di-isopropyl ether	ND	0.50	"	"	"	"	"	"	
1,2-Dibromoethane (EDB)	ND	0.50	"	"	"	"	"	"	
1,2-Dichloroethane	ND	0.50	"	"	"	"	"	"	
Ethanol	ND	100	"	"	"	"	"	"	
Ethyl tert-butyl ether	ND	0.50	"	"	"	"	"	"	
Methyl tert-butyl ether	22	0.50	"	"	"	"	"	"	
<i>Surrogate: Dibromofluoromethane</i>		99 %		75-130	"	"	"	"	
<i>Surrogate: 1,2-Dichloroethane-d4</i>		104 %		60-150	"	"	"	"	
<i>Surrogate: Toluene-d8</i>		98 %		75-120	"	"	"	"	
<i>Surrogate: 4-Bromofluorobenzene</i>		107 %		55-130	"	"	"	"	

TestAmerica Morgan Hill

The results in this report apply to the samples analyzed in accordance with the chain of custody document. Unless otherwise stated, results are reported on a wet weight basis. This analytical report must be reproduced in its entirety.

Environmental Resolutions (Exxon) 601 North McDowell Blvd. Petaluma CA, 94954	Project: Exxon 7-0235 Project Number: 7-0235 Project Manager: Paula Sime	MRC0202 Reported: 03/21/08 15:09
---	--	--

RW2 (MRC0202-09) Water Sampled: 03/06/08 11:55 Received: 03/07/08 15:40

Purgeable Hydrocarbons and BTEX by EPA 8015B/8021B

TestAmerica Morgan Hill

Analyte	Result	Reporting Limit	Units	Dilution	Batch	Prepared	Analyzed	Method	Notes
Gasoline Range Organics (C4-C12)	750	250	ug/l	5	8C12001	03/12/08	03/12/08	EPA 8015B/8021B	
Benzene	8.5	2.5	"	"	"	"	"	"	
Toluene	ND	2.5	"	"	"	"	"	"	
Ethylbenzene	2.7	2.5	"	"	"	"	"	"	
Xylenes (total)	ND	2.5	"	"	"	"	"	"	
<i>Surrogate: a,a,a-Trifluorotoluene</i>		<i>94 %</i>	<i>85-120</i>		"	"	"	"	
<i>Surrogate: 4-Bromofluorobenzene</i>		<i>118 %</i>	<i>75-125</i>		"	"	"	"	

Extractable Hydrocarbons with Silica Gel cleanup by EPA 8015B

TestAmerica Morgan Hill

Analyte	Result	Reporting Limit	Units	Dilution	Batch	Prepared	Analyzed	Method	Notes
Diesel Range Organics (C10-C28)	610	47	ug/l	1	8C13001	03/13/08	03/13/08	EPA 8015B-SVOA	Q1
<i>Surrogate: n-Octacosane</i>		<i>76 %</i>	<i>40-120</i>		"	"	"	"	
Motor Oil (C16-C36)	620	470	"	"	"	"	"	"	Q1
Diesel Range Organics (C10-C28)	610	47	"	"	"	"	"	"	Q1
<i>Surrogate: n-Octacosane</i>		<i>76 %</i>	<i>40-120</i>		"	"	"	"	

Volatile Organic Compounds by EPA Method 8260B

TestAmerica Morgan Hill

Analyte	Result	Reporting Limit	Units	Dilution	Batch	Prepared	Analyzed	Method	Notes
tert-Amyl methyl ether	ND	0.50	ug/l	1	8C11004	03/11/08	03/11/08	EPA 8260B	
tert-Butyl alcohol	ND	5.0	"	"	"	"	"	"	
Di-isopropyl ether	ND	0.50	"	"	"	"	"	"	
1,2-Dibromoethane (EDB)	ND	0.50	"	"	"	"	"	"	
1,2-Dichloroethane	ND	0.50	"	"	"	"	"	"	
Ethyl tert-butyl ether	ND	0.50	"	"	"	"	"	"	
Methyl tert-butyl ether	2.2	0.50	"	"	"	"	"	"	
<i>Surrogate: Dibromofluoromethane</i>		<i>96 %</i>	<i>75-130</i>		"	"	"	"	
<i>Surrogate: 1,2-Dichloroethane-d4</i>		<i>106 %</i>	<i>60-150</i>		"	"	"	"	
<i>Surrogate: Toluene-d8</i>		<i>99 %</i>	<i>75-120</i>		"	"	"	"	
<i>Surrogate: 4-Bromofluorobenzene</i>		<i>114 %</i>	<i>55-130</i>		"	"	"	"	

TestAmerica Morgan Hill

The results in this report apply to the samples analyzed in accordance with the chain of custody document. Unless otherwise stated, results are reported on a wet weight basis. This analytical report must be reproduced in its entirety.

Environmental Resolutions (Exxon) 601 North McDowell Blvd. Petaluma CA, 94954	Project: Exxon 7-0235 Project Number: 7-0235 Project Manager: Paula Sime	MRC0202 Reported: 03/21/08 15:09
---	--	---

RW3A (MRC0202-10) Water Sampled: 03/06/08 14:25 Received: 03/07/08 15:40

Purgeable Hydrocarbons and BTEX by EPA 8015B/8021B

TestAmerica Morgan Hill

Analyte	Result	Reporting Limit	Units	Dilution	Batch	Prepared	Analyzed	Method	Notes
Gasoline Range Organics (C4-C12)	52	50	ug/l	1	8C12001	03/12/08	03/12/08	EPA 8015B/8021B	
Benzene	1.5	0.50	"	"	"	"	"	"	
Toluene	ND	0.50	"	"	"	"	"	"	
Ethylbenzene	ND	0.50	"	"	"	"	"	"	
Xylenes (total)	ND	0.50	"	"	"	"	"	"	
<i>Surrogate: a,a,a-Trifluorotoluene</i>		97 %	85-120	"	"	"	"	"	
<i>Surrogate: 4-Bromofluorobenzene</i>		105 %	75-125	"	"	"	"	"	

Extractable Hydrocarbons with Silica Gel cleanup by EPA 8015B

TestAmerica Morgan Hill

Analyte	Result	Reporting Limit	Units	Dilution	Batch	Prepared	Analyzed	Method	Notes
Diesel Range Organics (C10-C28)	ND	47	ug/l	1	8C13001	03/13/08	03/13/08	EPA 8015B-SVOA	
<i>Surrogate: n-Octacosane</i>		66 %	40-120	"	"	"	"	"	
Motor Oil (C16-C36)	ND	470	"	"	"	"	"	"	
Diesel Range Organics (C10-C28)	ND	47	"	"	"	"	"	"	
<i>Surrogate: n-Octacosane</i>		66 %	40-120	"	"	"	"	"	

Volatile Organic Compounds by EPA Method 8260B

TestAmerica Morgan Hill

Analyte	Result	Reporting Limit	Units	Dilution	Batch	Prepared	Analyzed	Method	Notes
tert-Amyl methyl ether	ND	0.50	ug/l	1	8C11004	03/11/08	03/11/08	EPA 8260B	
tert-Butyl alcohol	ND	5.0	"	"	"	"	"	"	
Di-isopropyl ether	0.88	0.50	"	"	"	"	"	"	
1,2-Dibromoethane (EDB)	ND	0.50	"	"	"	"	"	"	
1,2-Dichloroethane	ND	0.50	"	"	"	"	"	"	
Ethanol	ND	100	"	"	"	"	"	"	
Ethyl tert-butyl ether	ND	0.50	"	"	"	"	"	"	
Methyl tert-butyl ether	4.4	0.50	"	"	"	"	"	"	
<i>Surrogate: Dibromofluoromethane</i>		96 %	75-130	"	"	"	"	"	
<i>Surrogate: 1,2-Dichloroethane-d4</i>		108 %	60-150	"	"	"	"	"	
<i>Surrogate: Toluene-d8</i>		96 %	75-120	"	"	"	"	"	
<i>Surrogate: 4-Bromofluorobenzene</i>		97 %	55-130	"	"	"	"	"	

TestAmerica Morgan Hill

The results in this report apply to the samples analyzed in accordance with the chain of custody document. Unless otherwise stated, results are reported on a wet weight basis. This analytical report must be reproduced in its entirety.

Environmental Resolutions (Exxon) 601 North McDowell Blvd. Petaluma CA, 94954	Project: Exxon 7-0235 Project Number: 7-0235 Project Manager: Paula Sime	MRC0202 Reported: 03/21/08 15:09
---	--	--

Purgeable Hydrocarbons and BTEX by EPA 8015B/8021B - Quality Control
TestAmerica Morgan Hill

Analyte	Result	Evaluation Limit	Units	Spike Level	Source Result	%REC	%REC Limits	RPD	RPD Limit	Notes
---------	--------	------------------	-------	-------------	---------------	------	-------------	-----	-----------	-------

Batch 8C12001 - EPA 5030B [P/T]

Blank (8C12001-BLK1)

Prepared & Analyzed: 03/12/08

Gasoline Range Organics (C4-C12)	ND	25	ug/l							
Benzene	ND	0.28	"							
Toluene	ND	0.25	"							
Ethylbenzene	ND	0.25	"							
Xylenes (total)	ND	0.37	"							
Surrogate: <i>a,a,a</i> -Trifluorotoluene	40.1		"	40.0		100	85-120			
Surrogate: 4-Bromofluorobenzene	41.2		"	40.0		103	75-125			

LCS (8C12001-BS1)

Prepared & Analyzed: 03/12/08

Benzene	9.56	0.50	ug/l	10.0		96	70-130			
Toluene	9.60	0.50	"	10.0		96	70-130			
Ethylbenzene	9.52	0.50	"	10.0		95	70-130			
Xylenes (total)	28.6	0.50	"	30.0		95	70-130			
Surrogate: <i>a,a,a</i> -Trifluorotoluene	39.6		"	40.0		99	85-120			

LCS (8C12001-BS2)

Prepared & Analyzed: 03/12/08

Gasoline Range Organics (C4-C12)	240	50	ug/l	250		96	70-130			
Surrogate: 4-Bromofluorobenzene	43.9		"	40.0		110	75-125			

LCS Dup (8C12001-BSD2)

Prepared & Analyzed: 03/12/08

Gasoline Range Organics (C4-C12)	227	50	ug/l	250		91	70-130	6	25	
Surrogate: 4-Bromofluorobenzene	43.9		"	40.0		110	75-125			

Matrix Spike (8C12001-MS1)

Source: MRC0202-03

Prepared & Analyzed: 03/12/08

Gasoline Range Organics (C4-C12)	115	50	ug/l	91.0	ND	126	70-130			
Benzene	9.96	0.50	"	10.0	ND	100	70-130			
Toluene	10.2	0.50	"	10.0	ND	102	70-130			
Ethylbenzene	10.2	0.50	"	10.0	ND	102	70-130			
Xylenes (total)	30.1	0.50	"	30.0	ND	100	70-130			
Surrogate: <i>a,a,a</i> -Trifluorotoluene	40.2		"	40.0		101	85-120			
Surrogate: 4-Bromofluorobenzene	41.8		"	40.0		105	75-125			

Environmental Resolutions (Exxon) 601 North McDowell Blvd. Petaluma CA, 94954	Project: Exxon 7-0235 Project Number: 7-0235 Project Manager: Paula Sime	MRC0202 Reported: 03/21/08 15:09
---	--	--

**Purgeable Hydrocarbons and BTEX by EPA 8015B/8021B - Quality Control
TestAmerica Morgan Hill**

Analyte	Result	Evaluation Limit	Units	Spike Level	Source Result	%REC	%REC Limits	RPD	RPD Limit	Notes
---------	--------	---------------------	-------	----------------	------------------	------	----------------	-----	--------------	-------

Batch 8C12001 - EPA 5030B [P/T]

Matrix Spike Dup (8C12001-MSD1)	Source: MRC0202-03			Prepared & Analyzed: 03/12/08						
Gasoline Range Organics (C4-C12)	113	50	ug/l	91.0	ND	124	70-130	1	25	
Benzene	9.93	0.50	"	10.0	ND	99	70-130	0.2	25	
Toluene	10.2	0.50	"	10.0	ND	102	70-130	0.2	25	
Ethylbenzene	10.2	0.50	"	10.0	ND	102	70-130	0.3	25	
Xylenes (total)	30.0	0.50	"	30.0	ND	100	70-130	0.4	25	
Surrogate: a,a,a-Trifluorotoluene	40.2		"	40.0		101	85-120			
Surrogate: 4-Bromofluorobenzene	41.4		"	40.0		104	75-125			

Environmental Resolutions (Exxon)
601 North McDowell Blvd.
Petaluma CA, 94954

Project: Exxon 7-0235
Project Number: 7-0235
Project Manager: Paula Sime

MRC0202
Reported:
03/21/08 15:09

Extractable Hydrocarbons with Silica Gel cleanup by EPA 8015B - Quality Control TestAmerica Morgan Hill

Analyte	Result	Evaluation Limit	Units	Spike Level	Source Result	%REC Limits	RPD	RPD Limit	Notes
Batch 8C13001 - EPA 3510C									
Blank (8C13001-BLK1)					Prepared & Analyzed: 03/13/08				
Motor Oil (C16-C36)	ND	250	ug/l						
Diesel Range Organics (C10-C28)	ND	25	"						
Diesel Range Organics (C10-C28)	ND	25	"						
Surrogate: n-Octacosane	23.7		"	50.0		47	40-120		
Surrogate: n-Octacosane	23.7		"	50.0		47	40-120		
LCS (8C13001-BS1)					Prepared & Analyzed: 03/13/08				
Diesel Range Organics (C10-C28)	307	50	ug/l	500		61	20-120		
Diesel Range Organics (C10-C28)	307	50	"	500		61	20-120		
Surrogate: n-Octacosane	22.2		"	50.0		44	40-120		
Surrogate: n-Octacosane	22.2		"	50.0		44	40-120		
LCS Dup (8C13001-BSD1)					Prepared & Analyzed: 03/13/08				
Diesel Range Organics (C10-C28)	376	50	ug/l	500		75	20-120	20	25
Diesel Range Organics (C10-C28)	376	50	"	500		75	20-120	20	25
Surrogate: n-Octacosane	27.5		"	50.0		55	40-120		
Surrogate: n-Octacosane	27.5		"	50.0		55	40-120		

Environmental Resolutions (Exxon)
601 North McDowell Blvd.
Petaluma CA, 94954

Project: Exxon 7-0235
Project Number: 7-0235
Project Manager: Paula Sime

MRC0202
Reported:
03/21/08 15:09

Volatile Organic Compounds by EPA Method 8260B - Quality Control TestAmerica Morgan Hill

Analyte	Result	Evaluation Limit	Units	Spike Level	Source Result	%REC %REC	%REC Limits	RPD	RPD Limit	Notes
---------	--------	---------------------	-------	----------------	------------------	--------------	----------------	-----	--------------	-------

Batch 8C11004 - EPA 5030B P/T

Blank (8C11004-BLK1)

Prepared & Analyzed: 03/11/08

tert-Amyl methyl ether	ND	0.25	ug/l							
tert-Butyl alcohol	ND	2.5	"							
Di-isopropyl ether	ND	0.25	"							
1,2-Dibromoethane (EDB)	ND	0.25	"							
1,2-Dichloroethane	ND	0.25	"							
Ethanol	ND	50	"							
Ethyl tert-butyl ether	ND	0.40	"							
Methyl tert-butyl ether	ND	0.25	"							
<i>Surrogate: Dibromofluoromethane</i>	2.32		"	2.50		93	75-130			
<i>Surrogate: 1,2-Dichloroethane-d4</i>	2.48		"	2.50		99	60-150			
<i>Surrogate: Toluene-d8</i>	2.39		"	2.50		96	75-120			
<i>Surrogate: 4-Bromofluorobenzene</i>	2.27		"	2.50		91	55-130			

LCS (8C11004-BS1)

Prepared & Analyzed: 03/11/08

tert-Amyl methyl ether	10.3	0.50	ug/l	10.0		103	70-130			
tert-Butyl alcohol	195	5.0	"	200		98	70-130			
Di-isopropyl ether	9.82	0.50	"	10.0		98	70-130			
1,2-Dibromoethane (EDB)	9.46	0.50	"	10.0		95	70-130			
1,2-Dichloroethane	9.56	0.50	"	10.0		96	70-130			
Ethanol	196	100	"	200		98	70-130			
Ethyl tert-butyl ether	9.97	0.50	"	10.0		100	70-130			
Methyl tert-butyl ether	9.32	0.50	"	10.0		93	70-130			
<i>Surrogate: Dibromofluoromethane</i>	2.52		"	2.50		101	75-130			
<i>Surrogate: 1,2-Dichloroethane-d4</i>	2.52		"	2.50		101	60-150			
<i>Surrogate: Toluene-d8</i>	2.49		"	2.50		100	75-120			
<i>Surrogate: 4-Bromofluorobenzene</i>	2.48		"	2.50		99	55-130			

Matrix Spike (8C11004-MS1)

Source: MRC0202-01

Prepared & Analyzed: 03/11/08

tert-Amyl methyl ether	10.9	0.50	ug/l	10.0	ND	109	70-130			
tert-Butyl alcohol	192	5.0	"	200	2.15	95	70-130			
Di-isopropyl ether	10.2	0.50	"	10.0	ND	102	70-130			
1,2-Dibromoethane (EDB)	9.88	0.50	"	10.0	ND	99	70-130			

TestAmerica Morgan Hill

The results in this report apply to the samples analyzed in accordance with the chain of custody document. Unless otherwise stated, results are reported on a wet weight basis. This analytical report must be reproduced in its entirety.

Environmental Resolutions (Exxon)
601 North McDowell Blvd.
Petaluma CA, 94954

Project: Exxon 7-0235
Project Number: 7-0235
Project Manager: Paula Sime

MRC0202
Reported:
03/21/08 15:09

Volatile Organic Compounds by EPA Method 8260B - Quality Control TestAmerica Morgan Hill

Analyte	Result	Evaluation Limit	Units	Spike Level	Source Result	%REC	%REC Limits	RPD	RPD Limit	Notes
---------	--------	---------------------	-------	----------------	------------------	------	----------------	-----	--------------	-------

Batch 8C11004 - EPA 5030B P/T

Matrix Spike (8C11004-MS1)

Source: MRC0202-01

Prepared & Analyzed: 03/11/08

1,2-Dichloroethane	10.1	0.50	ug/l	10.0	ND	101	70-130			
Ethanol	182	100	"	200	ND	91	70-130			
Ethyl tert-butyl ether	10.4	0.50	"	10.0	ND	104	70-130			
Methyl tert-butyl ether	10.1	0.50	"	10.0	ND	101	70-130			
<i>Surrogate: Dibromofluoromethane</i>	2.47		"	2.50		99	75-130			
<i>Surrogate: 1,2-Dichloroethane-d4</i>	2.65		"	2.50		106	60-150			
<i>Surrogate: Toluene-d8</i>	2.45		"	2.50		98	75-120			
<i>Surrogate: 4-Bromofluorobenzene</i>	2.64		"	2.50		106	55-130			

Matrix Spike Dup (8C11004-MSD1)

Source: MRC0202-01

Prepared & Analyzed: 03/11/08

tert-Amyl methyl ether	11.8	0.50	ug/l	10.0	ND	118	70-130	8	25	
tert-Butyl alcohol	204	5.0	"	200	2.15	101	70-130	6	25	
Di-isopropyl ether	10.9	0.50	"	10.0	ND	109	70-130	7	25	
1,2-Dibromoethane (EDB)	10.9	0.50	"	10.0	ND	109	70-130	9	25	
1,2-Dichloroethane	10.7	0.50	"	10.0	ND	107	70-130	6	25	
Ethanol	188	100	"	200	ND	94	70-130	3	25	
Ethyl tert-butyl ether	11.4	0.50	"	10.0	ND	114	70-130	9	25	
Methyl tert-butyl ether	10.8	0.50	"	10.0	ND	108	70-130	7	25	
<i>Surrogate: Dibromofluoromethane</i>	2.49		"	2.50		100	75-130			
<i>Surrogate: 1,2-Dichloroethane-d4</i>	2.61		"	2.50		104	60-150			
<i>Surrogate: Toluene-d8</i>	2.47		"	2.50		99	75-120			
<i>Surrogate: 4-Bromofluorobenzene</i>	2.59		"	2.50		104	55-130			

Environmental Resolutions (Exxon)
601 North McDowell Blvd.
Petaluma CA, 94954

Project: Exxon 7-0235
Project Number: 7-0235
Project Manager: Paula Sime

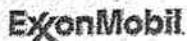
MRC0202
Reported:
03/21/08 15:09

Notes and Definitions

Q9 Hydrocarbon pattern most closely resembles Motor Oil C16-C36.
Q1 Does not match typical pattern
DET Analyte DETECTED
ND Analyte NOT DETECTED at or above the reporting limit
NR Not Reported
dry Sample results reported on a dry weight basis
RPD Relative Percent Difference



408-776-9600
Morgan Hill Division
885 Jarvis Drive
Morgan Hill, CA 95037



Consultant Name: Environmental Resolutions, Inc.

Address: 601 North McDowell Blvd.

City/State/Zip: Petaluma, California 94954

Project Manager Paula Sime

Telephone Number: (707) 766-2000

ERI Job Number: 222913X

Sampler Name: (Print) LYAIX ADAMATH

Sampler Signature: *[Signature]*

ExxonMobil Engineer Jennifer Sedlachek

Telephone Number (510) 547-8196

Account #: 3876

PO #: 4508212217

Facility ID # 70235

Global ID# T0600101354

Site Address 2225 Telegraph Avenue

City, State Zip Oakland, California

Shipping Method: Lab Courier Hand Deliver Commercial Express Other:

TAT
 24 hour 72 hour
 48 hour 96 hour
 8 day

PROVIDE:
EDF Report

Special Instructions:
7 CA Oxys = MTBE, TBA, TAME, ETBE, DIPE, 1,2-DCA, EDB.
Use silica gel cleanup for all TPHd analyses.
Set TBA detection limit <12 ug/L.

Sample ID / Description	DATE	TIME	COMP	GRAB	PRESERV (VOA/liter)	NUMBER	Matrix			Analyze For:									
							Water	Soil	Vapor	TPHd 8015B	TPHg 8015B	TPH motor oil 8015B	BTEX 8021B	7 CA Oxys 8280B	Ethanol 8280B				
01 QCBB	3/6/8	1350			HCL/none	8 VOAs/ 2 AMBs	X			X	X	X	X	X					
02 MW6B		1340			HCL/none	8 VOAs/ 2 AMBs	X			X	X	X	X	X					
03 MW6E		1040			HCL/none	8 VOAs/ 2 AMBs	X			X	X	X	X	X					
04 MW6F		1025			HCL/none	8 VOAs/ 2 AMBs	X			X	X	X	X	X					
05 MW6G		1310			HCL/none	8 VOAs/ 2 AMBs	X			X	X	X	X	X	X				
06 MW6H		1605			HCL/none	8 VOAs/ 2 AMBs	X			X	X	X	X	X	X				
07 MW6I		1210			HCL/none	8 VOAs/ 2 AMBs	X			X	X	X	X	X					
N/A MW6J SAMPLE					HCL/none	8 VOAs/ 2 AMBs	X			X	X	X	X	X					
08 RW1	3/6/8	1620			HCL/none	8 VOAs/ 2 AMBs	X			X	X	X	X	X	X				
09 RW2		1155			HCL/none	8 VOAs/ 2 AMBs	X			X	X	X	X	X					
10 RW3A		1425			HCL/none	8 VOAs/ 2 AMBs	X			X	X	X	X	X	X				

Relinquished by: *[Signature]* Date 3/6/8 Time 1830
Relinquished by: *[Signature]* Date 3/7/08 Time 1540

Received by: *[Signature]* TRM 4/3/7/08 Time 1215
Received by TestAmerica: *[Signature]* Time 1540

Laboratory Comments:
Temperature Upon Receipt: 0.4°
Sample Containers Intact? Y
VOAs Free of Headspace? Y

D. Velasquez

TEST AMERICA SAMPLE RECEIPT LOG

CLIENT NAME: E.P.1. 7-0235
 REC. BY (PRINT) Daniela V.
 WORKORDER: MCC0190 MCC0202

DATE REC'D AT LAB: 3/7/08
 TIME REC'D AT LAB: 1540
 DATE LOGGED IN: 3/10/08 3/10/08

For Regulatory Purposes?
 DRINKING WATER
 WASTE WATER
 OTHER

CIRCLE THE APPROPRIATE RESPONSE	LAB SAMPLE #	CLIENT ID	CONTAINER DESCRIPTION	PRESERVATIVE	pH	SAMPLE MATRIX	DATE SAMPLED	REMARKS: CONDITION (ETC.)
1. Custody Seal(s) Present / <input checked="" type="radio"/> Absent Intact / Broken*								/
2. Chain-of-Custody Present / <input checked="" type="radio"/> Absent*								
3. Traffic Reports or Packing List: Present / <input checked="" type="radio"/> Absent								
4. Airbill: Airbill / Sticker Present / <input checked="" type="radio"/> Absent								
5. Airbill #:								
6. Sample Labels: Present / <input checked="" type="radio"/> Absent								
7. Sample IDs: Listed / Not Listed on Chain-of-Custody								
8. Sample Condition: <input checked="" type="radio"/> Intact / Broken* / Leaking*								
9. Does information on chain-of-custody, traffic reports and sample labels agree? <input checked="" type="radio"/> Yes / <input type="radio"/> No*								
10. Sample received within hold time? <input checked="" type="radio"/> Yes / <input type="radio"/> No*								
11. Adequate sample volume received? <input checked="" type="radio"/> Yes / <input type="radio"/> No*								
12. Proper preservatives used? <input checked="" type="radio"/> Yes / <input type="radio"/> No*								
13. Trip Blank / Temp Blank Received? (circle which, if yes) <input checked="" type="radio"/> Yes / <input type="radio"/> No*								
14. Read Temp: <u>1.4°</u> Correction Factor: <u>-1.0°</u> Corrected Temp: <u>0.4°</u> Is corrected temp. 0-6°C? <input checked="" type="radio"/> Yes / <input type="radio"/> No**								

31-110-3
10-1

APPENDIX C

WASTE DISPOSAL DOCUMENTATION

NON-HAZARDOUS WASTE MANIFEST

Please print or type (Form designed for use on elite (12 pitch) typewriter)

NON-HAZARDOUS WASTE MANIFEST		1. Generator's US EPA ID No.		Manifest Document No. ERI-108-70235	2. Page 1 of 1
3. Generator's Name and Mailing Address EXXON MOBIL TERRANCE, CA		2223 TELEGRAPH AVE OAKLAND CA		ERI-US-2279	
4. Generator's Phone ()		5. Transporter 1 Company Name ERI		6. US EPA ID Number	
7. Transporter 2 Company Name		8. US EPA ID Number		A. State Transporter's ID	
9. Designated Facility Name and Site Address ISI 1WS AIRPORT RD P.O. VISTA, CA		10. US EPA ID Number		B. Transporter 1 Phone 707-766-2024	
11. WASTE DESCRIPTION		12. Containers		13. Total Quantity	
		No. Type		14. Unit Wt./Vol.	
a. Non-HAZ PURGE WATER		1 100		160 GAL	
b.					
c.					
d.					
G. Additional Descriptions for Materials Listed Above CLEAR, NO ODORS/SOUNDS		H. Handling Codes for Wastes Listed Above			
15. Special Handling Instructions and Additional Information					
16. GENERATOR'S CERTIFICATION: I hereby certify that the contents of this shipment are fully and accurately described and are in all respects in proper condition for transport. The materials described on this manifest are not subject to federal hazardous waste regulations.					
Printed/Typed Name		Signature		Date	
				Month Day Year	
17. Transporter 1 Acknowledgement of Receipt of Materials					
Printed/Typed Name LINDA ADAMAH		Signature <i>Linda Adamah</i>		Date	
				Month Day Year 3 7 18	
18. Transporter 2 Acknowledgement of Receipt of Materials					
Printed/Typed Name		Signature		Date	
				Month Day Year	
19. Discrepancy Indication Space					
20. Facility Owner or Operator; Certification of receipt of the waste materials covered by this manifest, except as noted in Item 19.					
Printed/Typed Name INSTRA 7 INC MICHAEL WHITEHEAD		Signature <i>Michael Whitehead</i>		Date	
				Month Day Year 3 7 18	

NON-HAZARDOUS WASTE

