



Scott T. Hooton  
Portfolio Manager

**BP Oil Company**  
**Midwest Environmental Services**  
**295 SW 41<sup>st</sup> Street**  
**Bldg. 13, Suite N**  
**Renton, WA 98055**

**Switchboard: 425/251-0667**  
**Central Fax: 425/251-0736**

February 7, 2001

Mr. Scott Seery  
Alameda County Health Care Services  
Agency  
1131 Harbor Bay Parkway, Room 250  
Alameda, CA 94502-6577

Re: Former BP Oil Site No. 11117  
7210 Bancroft Avenue  
Oakland, CA

Direct: 425/251-0689  
Cell: 206/919-5029  
hootonst@bp.com  
www.bp.com

Dear Mr. Seery:

This letter transmits the *Fourth Quarter 2000 Groundwater Monitoring* report dated 31 January 2001 prepared by Blaine Tech Services on behalf of BP.

A petroleum release was documented during 1991 when a site assessment was performed in support of the property owner's plans to refinance an adjacent shopping center property, which also includes the BP site. After BP performed several iterations of groundwater monitoring and site assessment, the business and related improvements were sold to the current operator (Tosco Corporation) in 1994. Tosco recently replaced the UST system at this site during 1998.

The enclosed groundwater monitoring and sampling reports includes laboratory data for samples collected on 11 December 2000. The results show that aromatic petroleum hydrocarbons were detected in the samples obtained from two of the monitoring wells.

Please give me a call at (425) 251-0689 if you have any comments or questions.

Sincerely,

  
Scott Hooton

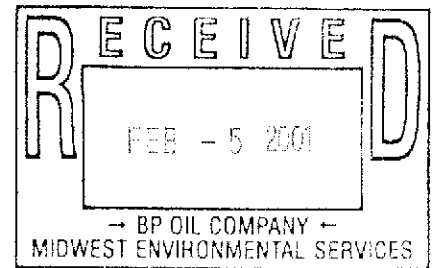
attachments

cc: site file  
D. Camille - Tosco (w/attachments)  
Bancroft Oakland Investment Company, c/o SB Management Corporation, Attention Ms. K.  
R. Stimson, 422 North Camden Drive, STE#1070, Beverly Hills, CA 90210 (w/attachments)  
Khaled Rahman - Cambria (w/attachment)

BLAINE  
TECH SERVICES, INC.



1680 ROGERS AVENUE  
SAN JOSE, CA 95112-1105  
(408) 573-7771 FAX  
(408) 573-0555 PHONE  
CONTRACTOR'S LICENSE #746684  
www.blainetech.com



January 31, 2001

Scott Hooton  
BP Oil Company  
295 SW 41st Street, Bldg. 13, Suite N  
Renton, WA 98055-4931

#### 4th Quarter 2000 Monitoring at 11117

Fourth Quarter 2000 Groundwater Monitoring  
BP Service Station Number 11117  
7210 Bancroft Avenue  
Oakland, CA

Monitoring Performed on December 11, 2000

#### Groundwater Sampling Report 001211-S-2

This report covers the routine monitoring of groundwater wells at this BP facility. Blaine Tech Services, Inc.'s work at the site includes inspection, gauging, evacuation, purgewater containment, sample collection and sample handling in accordance with standard procedures that conform to Regional Water Quality Control Board requirements.

Routine field data collection includes depth to water, total well depth, thickness of any separate immiscible layer, water column volume, the appropriate calculated purge volume, elapsed evacuation time, total volume of water removed, and standard water parameter instrument readings. Sample material is collected, contained, stored, and transported to the laboratory in conformance with EPA standards. Purgewater is, likewise, collected and transported to Seaport Petroleum Corporation for disposal.


Basic field information is presented alongside analytical values excerpted from the laboratory report in the cumulative table of **WELL DATA AND ANALYTICAL RESULTS**. The full analytical report for the most recent samples is located in the **Analytical Appendix**. The **Professional Engineering Appendix** contains a **Groundwater Elevation Map** and a **Dissolved Petroleum Hydrocarbon Concentration Map**.

At a minimum, Blaine Tech Services, Inc. field personnel are certified upon completion of a forty-hour Hazardous Materials and Emergency Response training course per 29 CFR 1910.120. Field personnel are also enrolled in annual eight hour refresher courses.

Blaine Tech Services, Inc. conducts sampling and documentation assignments of this type as an independent third party. In order to avoid compromising the objectivity necessary for the proper and disinterested performance of this work, Blaine Tech Services, Inc. concentrates on objective data collection and does not participate in the interpretation of analytical results, the definition of geological or hydrological conditions, the formulation of recommendations, or the marketing of remedial systems.

Please call if you have any questions.

Yours truly,

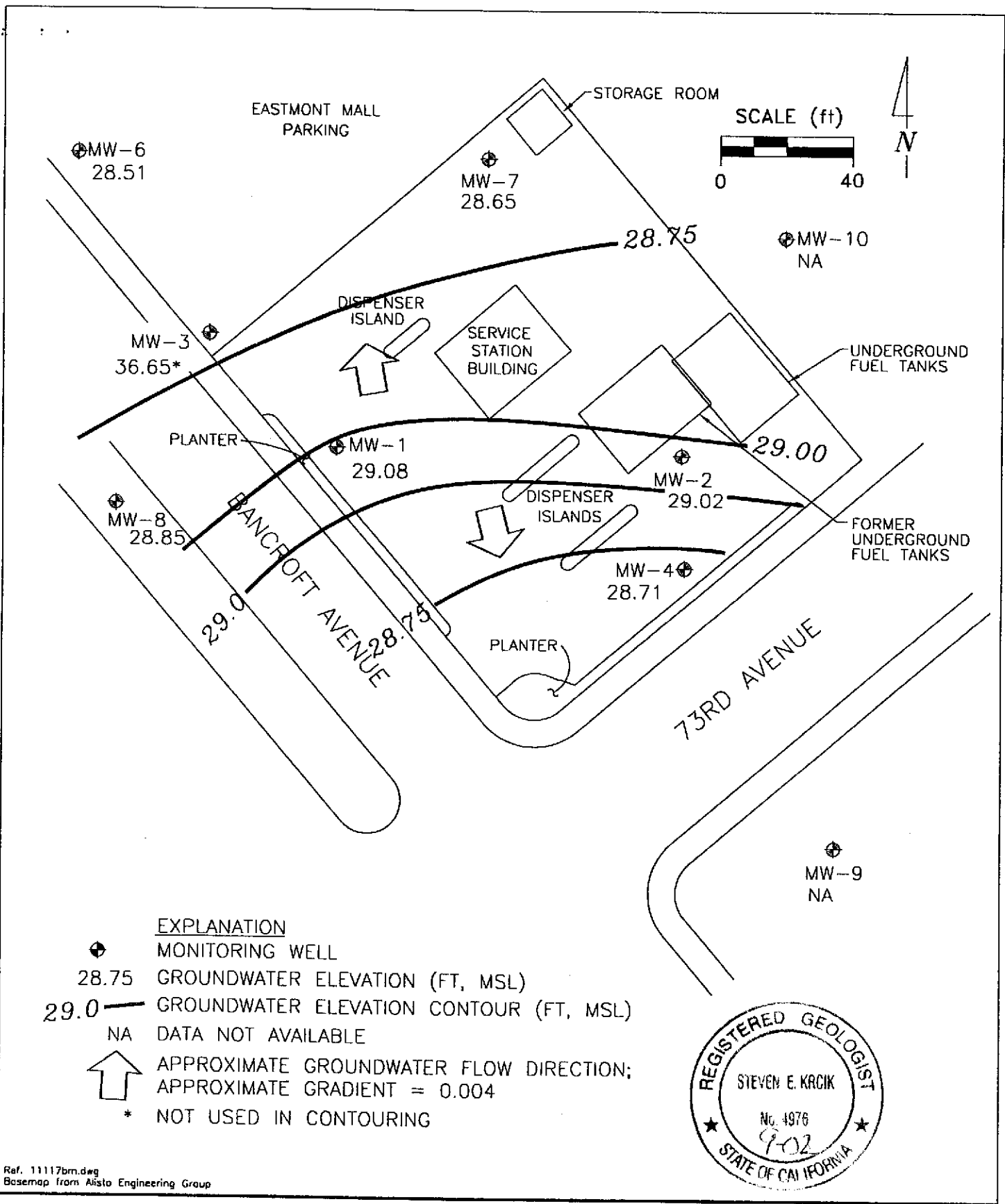
A handwritten signature in black ink, appearing to read "Francis Thie". The signature is fluid and cursive, written over a light blue horizontal line.

Francis Thie  
Vice President

FPT/ks

attachments: Professional Engineering Appendix  
Cumulative Table of Well Data and Analytical Results  
Analytical Appendix  
Field Data Sheets

# **Professional Engineering Appendix**



Ref. 11117bm.dwg  
Basemap from Alisto Engineering Group

PREPARED BY

**RRM**  
engineering contracting firm

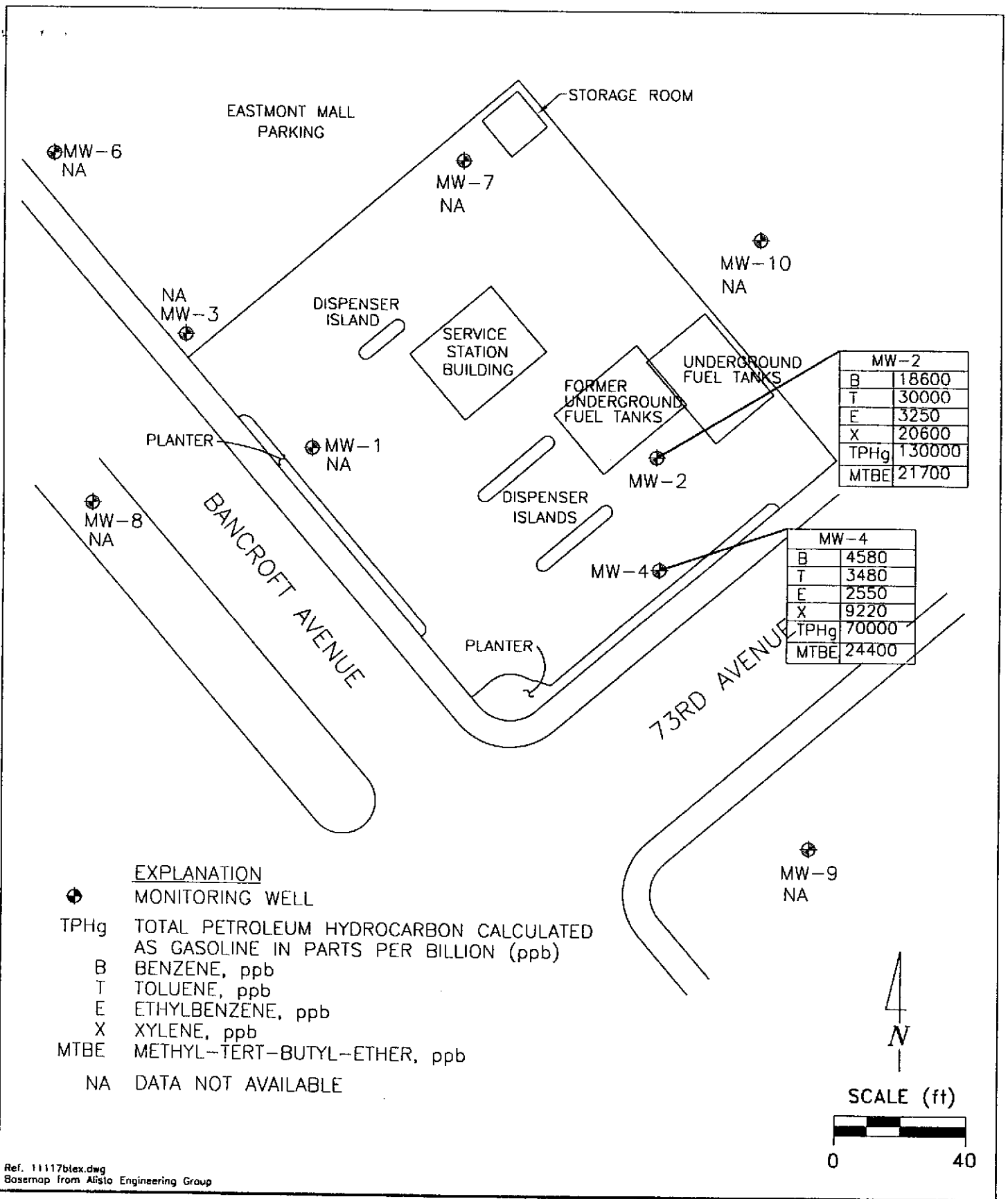
**BP Oil Service Station No. 11117**  
7210 Bancroft Avenue  
Oakland, California

**GROUNDWATER ELEVATION CONTOUR MAP,  
DECEMBER 11, 2000**

**FIGURE:**

**1**

**PROJECT:**  
DAC04



PREPARED BY

**RRM**  
engineering contracting firm

**BP Oil Service Station No. 11117**  
7210 Bancroft Avenue  
Oakland, California

**HYDROCARBON CONCENTRATION MAP,  
DECEMBER 11, 2000**

**FIGURE:  
2**

**PROJECT:  
DAC04**

# **Table of Well Data and Analytical Results**

TABLE 1 - SUMMARY OF RESULTS OF GROUNDWATER MONITORING

WELL ID	DATE OF SAMPLING/ MONITORING	CASING ELEVATION (a) (Feet)	DEPTH TO WATER (Feet)	PRODUCT THICKNESS (Feet)	GROUNDWATER ELEVATION (b) (Feet)	TPH-G (ug/l)	TPH-D (ug/l)	B (ug/l)	T (ug/l)	E (ug/l)	X (ug/l)	MTBE (ug/l)	Organic Lead (ug/l)	DO (ppm)	LAB
MW-1	01/05/92	49.80	33.16	---	16.64	57000	50000	2400	1000	1100	3100	---	ND	---	---
MW-1	01/10/92	49.80	33.16	---	16.64	---	---	---	---	---	---	---	---	---	---
MW-1	06/05/92	49.80	29.01	---	20.79	31000	---	2800	2100	800	2300	---	---	---	---
MW-1	07/24/92	49.80	29.45	---	20.35	---	---	---	---	---	---	---	---	---	---
MW-1	07/27/92	49.80	29.45	---	20.35	---	---	---	---	---	---	---	---	---	---
MW-1	09/15/92	49.80	30.53	---	19.27	40000	1200 (c)	3400	3000	1300	3400	---	---	---	ANA
QC-1 (d)	09/15/92	---	---	---	---	36000	---	3800	3400	1400	3800	---	---	---	ANA
MW-1	12/15/92	49.80	31.26	---	18.54	27000	1100 (c)	1700	580	700	1900	---	---	---	ANA
QC-1 (d)	12/15/92	---	---	---	---	22000	---	1500	440	510	1300	---	---	---	ANA
MW-1	03/15/93	49.80	24.80	---	25.00	17000	580	1700	1200	590	1800	---	---	---	PACE
QC-1 (d)	03/15/93	---	---	---	---	15000	---	1100	860	440	1400	---	---	---	PACE
MW-1	06/07/93	49.80	25.01	---	24.79	750	100	0.8	0.8	ND<0.5	ND<0.5	---	---	---	PACE
QC-1 (d)	06/07/93	---	---	---	---	720	---	0.7	0.7	ND<0.5	ND<0.5	---	---	---	PACE
MW-1	09/23/93	49.80	28.70	---	21.10	40000	770	4000	500	920	3000	6600 (e)	---	---	PACE
MW-1	12/27/93	49.80	28.66	---	21.14	27000	---	2000	400	940	2600	14000 (e)	---	---	PACE
QC-1 (d)	12/27/93	---	---	---	---	21000	---	1700	380	830	2400	9200 (e)	---	---	PACE
MW-1	04/05/94	49.80	26.37	---	23.43	27000	---	3400	930	950	2900	8600 (e)	---	---	PACE
QC-1 (d)	04/05/94	---	---	---	---	29000	---	3700	1000	1000	3100	9700 (e)	---	1.3	PACE
MW-1	07/22/94	49.80	26.54	---	23.26	1700	---	220	2.3	2.0	3.4	220 (e)	---	2.0	PACE
MW-1	10/13/94	49.80	27.46	---	22.34	1200	---	250	21	ND<0.5	3.2	320 (e)	---	2.6	PACE
MW-1	01/25/95	49.80	20.96	---	28.84	1000	---	420	8	13	4	---	---	---	ATI
MW-1	04/19/95	49.80	19.59	---	30.21	5200	---	420	51	230	340	---	---	6.0	ATI
MW-1	07/05/95	49.80	19.61	---	30.19	320	---	4.2	ND<0.50	ND<0.50	ND<1.0	---	---	4.6	ATI
MW-1	10/05/95	49.80	24.40	---	25.40	5800	---	1000	40	31	180	7800	---	2.3	ATI
MW-1	01/12/96	49.80	25.44	---	24.36	370	---	ND<0.50	ND<0.50	ND<0.50	ND<1.0	ND<5.0	---	3.7	ATI
MW-1	04/22/96	49.80	18.02	---	31.78	ND<50	---	ND<0.5	ND<1	ND<1	ND<1	ND<10	---	3.9	SPL
MW-1	07/02/96	49.80	19.72	---	30.08	---	---	---	---	---	---	---	---	---	---
MW-1	07/03/96	49.80	---	---	---	ND<250	---	ND<2.5	ND<5	ND<5	ND<5	ND<50	---	3.6	SPL
MW-1	11/08/96	49.80	19.98	---	29.82	ND<50	---	ND<0.5	ND<1.0	ND<1.0	ND<1.0	ND<10	---	4.3	SPL
MW-1	01/03/97	49.80	19.49	---	30.31	ND<50	---	ND<0.5	14	ND<1.0	ND<1.0	ND<10	---	4.6	SPL
MW-1	04/28/97	49.80	20.20	---	29.60	ND<50	---	ND<0.5	ND<1.0	ND<1.0	ND<1.0	ND<10	---	3.9	SPL
MW-1	07/01/97	49.80	22.53	---	27.27	ND<50	---	ND<0.5	ND<1.0	ND<1.0	ND<1.0	ND<10	---	3.9	SPL
MW-1	10/02/97	49.80	24.27	---	25.53	ND<50	---	ND<0.5	ND<1.0	ND<1.0	ND<1.0	ND<10	---	4.6	SPL
MW-1	01/09/98	49.80	21.07	---	28.73	ND<50	---	ND<0.5	ND<1.0	ND<1.0	ND<1.0	ND<10	---	4.2	SPL
MW-1	05/06/98	49.80	14.94	---	34.86	60	---	ND<0.5	ND<1.0	ND<1.0	ND<1.0	ND<10	---	3.8	SPL
MW-1	07/21/98	49.80	15.11	---	34.69	70	---	ND<0.5	ND<1.0	ND<1.0	ND<1.0	ND<10	---	3.8	SPL
MW-1	12/30/98	49.80	19.95	---	29.85	---	---	---	---	---	---	---	---	---	---



TABLE 1 - SUMMARY OF RESULTS OF GROUNDWATER MONITORING

WELL ID	DATE OF SAMPLING/ MONITORING	CASING ELEVATION (a) (Feet)	DEPTH TO WATER (Feet)	PRODUCT THICKNESS (Feet)	GROUNDWATER ELEVATION (b) (Feet)	TPH-G (ug/l)	TPH-D (ug/l)	B (ug/l)	T (ug/l)	E (ug/l)	X (ug/l)	MTBE (ug/l)	Organic Lead (ug/l)	DO (ppm)	LAB
MW-1	02/02/99	49.80	19.12	---	30.68	420	---	ND<1.0	ND<1.0	ND<1.0	ND<1.0	390	---	---	SPL
MW-1	05/10/99	49.80	15.51	---	34.29	---	---	---	---	---	---	---	---	---	---
MW-1	09/23/99	49.80	21.65	---	28.15	440	---	49	ND<1.0	ND<1.0	ND<1.0	910	---	---	SPL
MW-1	12/23/99	49.80	22.32	---	27.48	---	---	---	---	---	---	---	---	---	---
MW-1	03/27/00	49.80	15.72	---	34.08	2500	---	230	3.0	83	36	4400	---	---	PACE
MW-1	05/22/00	49.80	16.92	---	32.88	---	---	---	---	---	---	---	---	---	---
MW-1	08/31/00	49.80	20.12	---	29.68	1700	---	18	5.5	7.9	5.0	510	---	---	PACE
MW-1	12/11/00	49.80	20.72	---	29.08	---	---	---	---	---	---	---	---	---	---

TABLE 1 - SUMMARY OF RESULTS OF GROUNDWATER MONITORING

WELL ID	DATE OF SAMPLING/ MONITORING	CASING ELEVATION (a) (Feet)	DEPTH TO WATER (Feet)	PRODUCT THICKNESS (Feet)	GROUNDWATER ELEVATION (b) (Feet)	TPH-G (ug/l)	TPH-D (ug/l)	B (ug/l)	T (ug/l)	E (ug/l)	X (ug/l)	MTBE (ug/l)	Organic Lead (ug/l)	DO ppm)	LAB
MW-2	01/05/92	51.07	DRY	---	DRY	---	---	---	---	---	---	---	---	---	---
MW-2	01/10/92	51.07	DRY	---	DRY	---	---	---	---	---	---	---	---	---	---
MW-2	06/05/92	51.07	30.05	---	21.02	11000	---	2000	180	490	1900	---	---	---	---
MW-2	07/24/92	51.07	30.72	---	20.35	---	---	---	---	---	---	---	---	---	---
MW-2	07/27/92	51.07	30.52	---	20.55	---	---	---	---	---	---	---	---	---	---
MW-2	09/15/92	51.07	31.56	---	19.51	75000	3200	2000	6500	2300	13000	---	---	---	ANA
MW-2	12/15/92	51.07	32.40	---	18.67	34000	1600	6200	8900	2000	7900	---	---	---	ANA
MW-2	03/15/93	51.07	26.14	---	24.93	150000	8400	12000	18000	3200	22000	82000	(e)	---	PACE
MW-2 (f)	06/07/93	51.07	26.38	SHEEN	24.69	---	---	---	---	---	---	---	---	---	---
MW-2 (f)	09/23/93	51.07	31.43	1.92	21.08	---	---	---	---	---	---	---	---	---	---
MW-2 (f)	12/27/93	51.07	34.07	1.07	17.80	---	---	---	---	---	---	---	---	---	---
MW-2 (f)	04/05/94	51.07	30.44	3.30	23.11	---	---	---	---	---	---	---	---	---	---
MW-2 (f)	07/22/94	51.07	28.51	0.80	23.16	---	---	---	---	---	---	---	---	---	---
MW-2 (f)	10/13/94	51.07	29.33	0.70	22.27	---	---	---	---	---	---	---	---	---	---
MW-2 (f)	01/25/95	51.07	25.55	4.25	28.71	---	---	---	---	---	---	---	---	---	---
MW-2 (f)	04/19/95	51.07	19.78	0.12	31.38	---	---	---	---	---	---	---	---	---	---
MW-2	07/05/95	51.07	20.88	0.09	30.26	140000	---	14000	30000	3500	26000	---	---	---	ATI
MW-2 (f)	10/05/95	51.07	24.68	0.10	26.47	---	---	---	---	---	---	---	---	---	---
MW-2 (f)	01/12/96	51.07	25.72	0.06	25.40	---	---	---	---	---	---	---	---	---	---
MW-2 (f)	04/22/96	51.07	19.33	0.08	31.80	---	---	---	---	---	---	---	---	---	---
MW-2 (f)	07/02/96	51.07	20.01	0.04	31.09	---	---	---	---	---	---	---	---	---	---
MW-2 (f)	11/08/96	51.07	20.28	0.01	30.80	---	---	---	---	---	---	---	---	---	---
MW-2 (f)	01/03/97	51.07	19.87	0.02	31.22	---	---	---	---	---	---	---	---	---	---
MW-2	04/28/97	51.07	20.59	0.01	30.49	560000	---	1200	1300	290	2310	6100	---	3.9	SPL
MW-2	07/01/97	51.07	22.90	0.01	28.18	24000	---	15000	16000	4900	24400	63000	---	3.7	SPL
QC-1 (d)	07/01/97	---	---	---	---	150000	---	14000	13000	1800	14200	57000	---	---	SPL
MW-2	10/02/97	51.07	24.65	0.02	26.44	---	---	---	---	---	---	---	---	---	---
MW-2	10/03/97	51.07	---	---	---	250000	---	32000	39000	6000	42000	160000	---	4.5	SPL
MW-2	01/09/98	51.07	21.22	0.01	29.86	420000	---	23000	29000	5800	43000	75000	---	4.0	SPL
QC-1 (d)	01/09/98	---	---	---	---	300000	---	20000	25000	5200	37000	84000	---	---	SPL
MW-2	05/06/98	51.07	15.10	0.01	35.98	180000	---	25000	26000	3400	22900	35000	---	3.7	SPL
MW-2	07/21/98	51.07	15.31	0.01	35.77	270000	---	21000	20000	2700	18800	34000	---	3.8	SPL
MW-2	12/30/98	51.07	21.10	0.10	30.05	300000	---	22000	24000	4200	26000	89000/9500	(j)	---	SPL
MW-2	02/02/98	51.07	20.11	---	30.96	410000	---	27000	43000	6700	50000	20000	---	---	SPL
MW-2	05/10/99	51.07	16.68	---	34.39	220000	---	20000	20000	2800	20000	100000	---	---	SPL
MW-2	09/23/99	51.07	22.50	---	28.57	160000	---	21000	24000	2900	20000	44000	---	---	SPL
MW-2 (k)	12/23/99	51.07	22.64	---	28.43	170000	---	25000	41000	3100	24000	40000	---	---	PACE

TABLE 1 - SUMMARY OF RESULTS OF GROUNDWATER MONITORING

WELL ID	DATE OF SAMPLING/ MONITORING	CASING ELEVATION (Feet)	DEPTH TO WATER (Feet)	PRODUCT THICKNESS (Feet)	GROUNDWATER ELEVATION (Feet)	TPH-G (ug/l)	TPH-D (ug/l)	B (ug/l)	T (ug/l)	E (ug/l)	X (ug/l)	MTBE (ug/l)	Organic Lead (ug/l)	DO ppm)	LAB
MW-2	03/27/00	51.07	16.88	---	34.19	140000	---	15000	25000	3400	21000	19000	---	---	PACE
MW-2	05/22/00	51.07	17.75	---	33.32	150000	---	18000	31000	3500	22000	26000	---	---	PACE
MW-2	08/31/00	51.07	21.97	---	29.10	200000	---	16000	26000	2500	16000	38000	---	---	PACE
MW-2	12/11/00	51.07	22.05	---	29.02	130000	---	18600	30000	3250	20600	21700	---	---	PACE

TABLE 1 - SUMMARY OF RESULTS OF GROUNDWATER MONITORING

WELL ID	DATE OF SAMPLING/ MONITORING	CASING ELEVATION (Feet)	DEPTH TO WATER (Feet)	PRODUCT THICKNESS (Feet)	GROUNDWATER ELEVATION (Feet)	TPH-G (ug/l)	TPH-D (ug/l)	B (ug/l)	T (ug/l)	E (ug/l)	X (ug/l)	MTBE (ug/l)	Organic Lead (ug/l)	DO (ppm)	LAB
MW-3	01/05/92	49.95	33.69	---	16.26	7400	4000	790	23	210	40	---	ND	---	---
MW-3	01/10/92	49.95	33.74	---	16.21	---	---	---	---	---	---	---	---	---	---
MW-3	06/05/92	49.95	29.65	---	20.30	2000	---	130	5.3	93	20	---	---	---	---
MW-3	07/24/92	49.95	30.14	---	19.81	---	---	---	---	---	---	---	---	---	---
MW-3	07/27/92	49.95	30.14	---	19.81	---	---	---	---	---	---	---	---	---	---
MW-3	09/15/92	49.95	31.07	---	18.88	450	ND<50	55	3.1	34	7.1	---	---	---	ANA
MW-3	12/15/92	49.95	31.93	---	18.02	12000	710 (c)	940	ND<50	310	120	---	---	---	ANA
MW-3	03/15/93	49.95	25.71	---	24.24	ND<50	60	ND<0.5	ND<0.5	ND<0.5	ND<0.5	---	---	---	PACE
MW-3	06/07/93	49.95	25.80	---	24.15	150	ND<50	3.6	ND<0.5	0.9	1.3	---	---	---	PACE
MW-3	09/23/93	49.95	29.18	---	20.77	---	---	---	---	---	---	---	---	---	---
MW-3	09/24/93	49.95	---	---	---	160	ND<50	8.4	ND<0.5	3.7	1.3	---	---	---	---
MW-3	12/27/93	49.95	29.25	---	20.70	9400	---	1100	48	530	120	2700	(e)	---	PACE
MW-3	04/05/94	49.95	26.84	---	23.11	7000	---	860	19	330	52	---	---	2.0	PACE
MW-3	07/22/94	49.95	26.90	---	23.11	ND<50	---	ND<0.5	ND<0.5	ND<0.5	ND<0.5	---	---	2.1	PACE
MW-3	10/13/94	49.95	27.83	---	22.12	ND<50	---	ND<0.5	ND<0.5	ND<0.5	ND<0.5	---	---	2.6	PACE
MW-3	01/25/95	49.95	21.65	---	28.30	ND<50	---	ND<0.5	ND<0.5	ND<0.5	ND<1	---	---	---	ATI
MW-3	04/19/95	49.95	19.33	---	30.62	2400	---	170	8.0	130	27	---	---	5.0	ATI
MW-3	07/05/95	49.95	20.27	---	29.68	ND<50	---	ND<0.50	ND<0.50	ND<0.50	ND<1.0	---	---	4.4	ATI
MW-3	10/05/95	49.95	23.73	---	26.22	2300	---	210	3.1	10	5.1	2400	---	4.2	ATI
MW-3	01/12/96	49.95	24.84	---	25.11	ND<50	---	ND<0.50	ND<0.50	ND<0.50	ND<1.0	ND<5.0	---	4.1	ATI
MW-3	04/22/96	49.95	18.60	---	31.35	ND<50	---	ND<0.5	ND<1	ND<1	ND<1	ND<10	---	4.4	SPL
MW-3	07/02/96	49.95	18.88	---	31.07	ND<50	---	ND<0.5	ND<1	ND<1	ND<1	ND<10	---	4.2	SPL
MW-3	11/08/96	49.95	19.14	---	30.81	ND<50	---	ND<0.5	ND<1.0	ND<1.0	ND<1.0	ND<10	---	4.4	SPL
MW-3	01/03/97	49.95	18.72	---	31.23	ND<50	---	ND<0.5	ND<1.0	ND<1.0	ND<1.0	ND<10	---	4.6	SPL
MW-3	04/28/97	49.95	19.38	---	30.57	ND<50	---	ND<0.5	ND<1.0	ND<1.0	ND<1.0	ND<10	---	4.2	SPL
MW-3	07/01/97	49.95	21.65	---	28.30	ND<50	---	ND<0.5	ND<1.0	ND<1.0	ND<1.0	ND<10	---	3.8	SPL
MW-3	10/02/97	49.95	23.45	---	26.50	ND<50	---	ND<0.5	ND<1.0	ND<1.0	ND<1.0	ND<10	---	4.5	SPL
MW-3	01/09/98	49.95	20.10	---	29.85	ND<50	---	ND<0.5	ND<1.0	ND<1.0	ND<1.0	ND<10	---	4.1	SPL
MW-3	05/06/98	49.95	15.57	---	34.38	ND<50	---	ND<0.5	ND<1.0	ND<1.0	ND<1.0	ND<10	---	3.8	SPL
MW-3	07/21/98	49.95	15.88	---	34.07	51	---	ND<0.5	ND<1.0	ND<1.0	ND<1.0	ND<10	---	3.8	SPL
QC-1 (d)	07/21/98	---	---	---	---	60	---	ND<0.5	ND<1.0	ND<1.0	ND<1.0	ND<10	---	---	SPL
MW-3	12/30/98	49.95	20.30	---	29.65	---	---	---	---	---	---	---	---	---	SPL
MW-3	02/02/99	49.95	19.75	---	30.20	ND<50	---	ND<1.0	ND<1.0	ND<1.0	ND<1.0	ND<10	---	---	SPL
MW-3	05/10/99	49.95	16.17	---	33.78	---	---	---	---	---	---	---	---	---	---
MW-3	09/23/99	49.95	22.05	---	27.90	---	---	---	---	---	---	---	---	---	---
MW-3	12/23/99	49.95	22.55	---	27.40	---	---	---	---	---	---	---	---	---	---

TABLE 1 - SUMMARY OF RESULTS OF GROUNDWATER MONITORING

WELL ID	DATE OF SAMPLING/ MONITORING	CASING ELEVATION (a) (Feet)	DEPTH TO WATER (Feet)	PRODUCT THICKNESS (Feet)	GROUNDWATER ELEVATION (b) (Feet)	TPH-G (ug/l)	TPH-D (ug/l)	B (ug/l)	T (ug/l)	E (ug/l)	X (ug/l)	MTBE (ug/l)	Organic Lead (ug/l)	DO ppm)	LAB
MW-3	03/27/00	49.95	16.40	---	33.55	350	---	22	ND<0.5	ND<0.5	ND<0.5	580	---	---	PAGE
MW-3	05/22/00	49.95	9.49*	---	40.46	---	---	---	---	---	---	---	---	---	---
MW-3	08/31/00	49.95	13.02*	---	36.93	---	---	---	---	---	---	---	---	---	---
MW-3	12/11/00	49.95	13.30*	---	36.65	---	---	---	---	---	---	---	---	---	---

TABLE 1 - SUMMARY OF RESULTS OF GROUNDWATER MONITORING

WELL ID	DATE OF SAMPLING/ MONITORING	CASING ELEVATION (a) (Feet)	DEPTH TO WATER (Feet)	PRODUCT THICKNESS (Feet)	GROUNDWATER ELEVATION (b) (Feet)	TPH-G (ug/l)	TPH-D (ug/l)	B (ug/l)	T (ug/l)	E (ug/l)	X (ug/l)	MTBE (ug/l)	Organic Lead (ug/l)	DO ppm	LAB
MW-4	07/24/92	50.76	30.02	---	20.74	42000	---	3200	3600	1400	4100	---	---	---	---
MW-4	07/27/92	50.76	30.02	---	20.74	---	---	---	---	---	---	---	---	---	---
MW-4	09/15/92	50.76	31.14	---	19.62	55000	1700 (c)	7600	13000	2800	9500	---	---	---	---
MW-4	12/15/92	50.76	31.98	---	18.78	36000	2200 (c)	3700	4700	1200	4000	---	---	---	ANA
MW-4	03/15/93	50.76	25.34	---	25.42	69000	1200	7600	15000	2500	11000	---	---	---	PAGE
MW-4	06/07/93	50.76	25.67	---	25.09	73000	2500	10000	19000	3400	14000	---	---	---	PAGE
MW-4	09/23/93	50.76	29.37	---	21.39	---	---	---	---	---	---	---	---	---	---
MW-4	09/24/93	50.76	---	---	---	68000	5700	11000	2100	8600	990	---	---	---	PAGE
QC-1 (d)	09/24/93	---	---	---	---	59000	---	5300	10000	2200	8400	---	---	---	PAGE
MW-4	12/27/93	50.76	29.40	---	21.36	32000	---	2500	4400	1300	4400	---	---	---	PAGE
MW-4	04/05/94	50.76	27.09	---	23.67	64000	---	6500	14000	1900	9600	---	---	1.4	PAGE
MW-4	07/22/94	50.76	27.33	---	23.43	85000	---	10000	20000	3200	13000	---	---	0.8	PAGE
QC-1 (d)	07/22/94	---	---	---	---	85000	---	11000	21000	3300	14000	---	---	---	PAGE
MW-4	10/13/94	50.76	28.25	---	22.51	51000	---	7100	13000	2100	8900	790	(e)	2.9	PAGE
QC-1 (d)	10/13/94	---	---	---	---	51000	---	7400	13000	2100	9100	---	---	---	PAGE
MW-4	01/25/95	50.76	21.85	---	28.91	26000	---	3600	9600	1200	6400	---	---	---	ATI
QC-1 (d)	01/25/95	---	---	---	---	28000	---	4200	12000	1500	7800	---	---	---	ATI
MW-4	04/19/95	50.76	19.44	---	31.32	89000	---	12000	24000	3500	18000	---	---	5.1	ATI
QC-1 (d)	04/19/95	---	---	---	---	100000	---	12000	26000	3800	21000	---	---	---	ATI
MW-4	07/05/95	50.76	20.52	---	30.24	130000	---	13000	29000	3300	25000	---	---	4.3	ATI
MW-4	10/05/95	50.76	24.23	---	26.53	110000	---	10000	23000	3600	17000	34000	---	2.1	ATI
MW-4	01/12/96	50.76	25.34	---	25.42	46000	---	3500	8300	1100	8000	3000	---	3.3	ATI
QC-1 (d)	01/12/96	---	---	---	---	40000	---	3500	9000	1200	8700	4300	---	---	ATI
MW-4	04/22/96	50.76	19.13	---	31.63	40000	---	5100	9600	980	11800	29000	---	3.2	SPL
QC-1 (d)	04/22/96	---	---	---	---	61000	---	8300	16000	1600	15200	36000	---	---	SPL
MW-4	07/02/96	50.76	20.67	---	30.09	74000	---	9800	21000	2100	16600	41000	---	3.4	SPL
QC-1 (d)	07/02/96	---	---	---	---	78000	---	9800	21000	1900	15300	42000	---	---	SPL
MW-4	11/08/96	50.76	20.95	---	29.81	100000	---	7900	16000	2500	13700	37000	---	3.7	SPL
QC-1 (d)	11/08/96	---	---	---	---	110000	---	9100	20000	3000	15400	39000	---	---	SPL
MW-4	01/03/97	50.76	20.54	---	30.22	99000	---	17000	30000	4300	22700	79000	---	4.2	SPL
QC-1 (d)	01/03/97	---	---	---	---	66000	---	12000	19000	2900	15000	69000	---	---	SPL
MW-4	04/28/97	50.76	21.28	---	29.48	130000	---	12000	28000	3800	21000	37000	---	3.9	SPL
QC-1 (d)	04/28/97	---	---	---	---	110000	---	11000	26000	3200	18200	34000	---	---	SPL
MW-4	07/01/97	50.76	23.61	---	27.15	110000	---	16000	25000	4900	24400	37000	---	3.6	SPL
MW-4	10/02/97	50.76	25.39	---	25.37	---	---	---	---	---	---	---	---	---	---
MW-4	10/03/97	50.76	---	---	---	66000	---	8200	8600	2700	13400	80000	---	4.4	SPL
QC-1 (d)	10/03/97	---	---	---	---	71000	---	8600	8700	2900	13500	84000	---	---	SPL

TABLE 1 - SUMMARY OF RESULTS OF GROUNDWATER MONITORING

WELL ID	DATE OF SAMPLING/ MONITORING	CASING ELEVATION (a) (Feet)	DEPTH TO WATER (Feet)	PRODUCT THICKNESS (Feet)	GROUNDWATER ELEVATION (b) (Feet)	TPH-G (ug/l)	TPH-D (ug/l)	B (ug/l)	T (ug/l)	E (ug/l)	X (ug/l)	MTBE (ug/l)	Organic Lead (ug/l)	DO (ppm)	LAB
MW-4	01/09/98	50.76	21.25	---	29.51	100000	---	9700	3200	1500	4700	92000	---	3.8	SPL
MW-4	05/06/98	50.76	15.96	---	34.80	430000	---	6900	31000	11000	56000	ND<5000	---	3.9	SPL
QC-1 (d)	05/06/98	---	---	---	---	440000	---	8000	39000	14000	70000	ND<5000	---	---	SPL
MW-4	07/21/98	50.76	16.1	---	34.66	250000	---	11000	26000	5500	26900	29000	---	3.7	SPL
QC-1 (d)	07/21/98	---	---	---	---	210000	---	11000	27000	5600	26800	29000	---	---	SPL
MW-4	12/30/98	50.76	20.91	---	29.85	370000	---	11000	22000	8500	40000	90000/9200 (j)	---	---	SPL
MW-4	02/02/99	50.76	20.13	---	30.63	190000	---	4100	19000	4800	32000	28000	---	---	SPL
MW-4	05/10/99	50.76	16.63	---	34.13	2700	---	23	7.1	8.1	25	120	---	---	SPL
MW-4	09/23/99	50.76	22.48	---	28.28	180000	---	11000	29000	7000	38000	12000	---	---	SPL
MW-4 (k)	12/23/99	50.76	22.94	---	27.82	66000	---	6300	5200	2200	7800	35000	---	---	PACE
MW-4	03/27/00	50.76	16.84	---	33.92	120000	---	8700	12000	3800	16000	27000	---	---	PACE
MW-4	05/22/00	50.76	17.85	---	32.91	110000	---	7600	16000	4400	20000	25000	---	---	PACE
MW-4	08/31/00	50.76	21.71	---	29.05	110000	---	8800	7600	3400	14000	18000	---	---	PACE
MW-4	12/11/00	50.76	22.05	---	28.71	70000	---	4580	3480	2550	9220	24400	---	---	PACE

TABLE 1 - SUMMARY OF RESULTS OF GROUNDWATER MONITORING

WELL ID	DATE OF SAMPLING/ MONITORING	CASING ELEVATION (a) (Feet)	DEPTH TO WATER (Feet)	PRODUCT THICKNESS (Feet)	GROUNDWATER ELEVATION (b) (Feet)	TPH-G (ug/l)	TPH-D (ug/l)	B (ug/l)	T (ug/l)	E (ug/l)	X (ug/l)	MTBE (ug/l)	Organic Lead (ug/l)	DO (ppm)	LAB
MW-6	07/24/92	50.32	30.63	---	19.69	ND	---	1.6	ND	ND	ND	---	---	---	---
MW-6	07/27/92	50.32	30.63	---	19.69	---	---	---	---	---	---	---	---	---	---
MW-6	09/15/92	50.32	31.52	---	18.80	ND<50	ND<50	ND<0.5	ND<0.5	ND<0.5	ND<0.5	---	---	---	ANA
MW-6	12/15/92	50.32	32.42	---	17.90	58	ND<50	1.3	ND<0.5	ND<0.5	ND<0.5	---	---	---	ANA
MW-6	03/15/93	50.32	26.29	---	24.03	ND<50	ND<50	ND<0.5	0.6	ND<0.5	0.7	---	---	---	PACE
MW-6	06/07/93	50.32	26.33	---	23.99	ND<50	ND<50	ND<0.5	ND<0.5	ND<0.5	1.5	---	---	---	PACE
MW-6	09/23/93	50.32	29.64	---	20.68	---	---	---	---	---	---	---	---	---	---
MW-6	09/24/93	50.32	---	---	---	ND<50	ND<50	ND<0.5	ND<0.5	ND<0.5	ND<0.5	---	---	---	PACE
MW-6	12/27/93	50.32	29.75	---	20.57	ND<50	---	ND<0.5	ND<0.5	ND<0.5	ND<0.5	55	(e)	---	PACE
MW-6	04/05/94	50.32	27.26	---	23.06	ND<50	---	ND<0.5	ND<0.5	ND<0.5	ND<0.5	300	(e)	---	PACE
MW-6	07/22/94	50.32	27.34	---	22.98	350	---	ND<0.5	ND<0.5	ND<0.5	ND<0.5	800	(e)	4.5	PACE
MW-6 (g)	10/13/94	50.32	---	---	---	---	---	---	---	---	---	---	---	---	---
MW-6	01/25/95	50.32	22.16	---	28.16	240	---	6	ND<0.5	ND<0.5	ND<1	---	---	---	ATI
MW-6 (g)	04/19/95	50.32	---	---	---	---	---	---	---	---	---	---	---	---	---
MW-6	07/05/95	50.32	20.80	---	29.52	180	---	ND<0.50	ND<0.50	ND<0.50	ND<1.0	---	---	4.9	ATI
MW-6	10/05/95	50.32	24.20	---	26.12	860	---	ND<5.0	ND<5.0	ND<5.0	ND<10	3600	---	2.8	ATI
MW-6	01/12/96	50.32	25.30	---	25.02	860	---	ND<5.0	ND<5.0	ND<5.0	ND<10	2800	---	4.2	ATI
MW-6	04/22/96	50.32	19.13	---	31.19	ND<50	---	ND<0.5	ND<1	ND<1	ND<1	470	---	4.3	SPL
MW-6	07/02/96	50.32	20.66	---	29.66	100	---	ND<0.5	ND<1	ND<1	ND<1	1100	---	4.2	SPL
MW-6	11/08/96	50.32	20.98	---	29.34	1100	---	ND<5	ND<10	ND<10	ND<10	1500	---	4.3	SPL
MW-6	01/03/97	50.32	20.53	---	29.79	ND<50	---	ND<0.5	ND<1.0	ND<1.0	ND<1.0	450	---	4.5	SPL
MW-6	04/28/97	50.32	21.25	---	29.07	1400	---	ND<0.5	ND<1.0	ND<1.0	ND<1.0	3500	---	4.4	SPL
MW-6	07/01/97	50.32	23.40	---	26.92	6100	---	ND<0.5	ND<1.0	ND<1.0	ND<1.0	9100	---	3.9	SPL
MW-6	10/02/97	50.32	25.16	---	25.16	---	---	---	---	---	---	---	---	---	---
MW-6	10/03/97	50.32	---	---	---	330	---	ND<0.5	ND<1.0	ND<1.0	ND<1.0	2600	---	4.4	SPL
MW-6	01/09/98	50.32	21.13	---	29.19	ND<50	---	ND<0.5	ND<1.0	ND<1.0	ND<1.0	ND<10	---	4.3	SPL
MW-6	05/06/98	50.32	16.11	---	34.21	410	---	ND<0.5	ND<1.0	ND<1.0	ND<1.0	500	---	3.6	SPL
MW-6	07/21/98	50.32	16.33	---	33.99	4300	---	ND<5	ND<10	ND<10	ND<10	3800	---	4.0	SPL
MW-6	12/30/98	50.32	20.89	---	29.43	---	---	---	---	---	---	---	---	---	---
MW-6	02/02/99	50.32	20.20	---	30.12	---	---	---	---	---	---	---	---	---	---
MW-6	05/10/99	50.32	16.75	---	33.57	---	---	---	---	---	---	---	---	---	---
MW-6	09/23/99	50.32	22.55	---	27.77	ND<50	---	ND<1.0	ND<1.0	ND<1.0	ND<1.0	1600	---	---	SPL
MW-6	12/23/99	50.32	23.00	---	27.32	---	---	---	---	---	---	---	---	---	---
MW-6	03/27/00	50.32	16.89	---	33.43	1700	---	4.4	0.54	ND<0.5	1.0	14000	---	---	PACE
MW-6	05/22/00	50.32	18.02	---	32.30	---	---	---	---	---	---	---	---	---	---
MW-6	08/31/00	50.32	21.62	---	28.70	1200	---	ND<0.5	ND<0.5	ND<0.5	ND<0.5	3900	---	---	PACE
MW-6	12/11/00	50.32	21.81	---	28.51	---	---	---	---	---	---	---	---	---	---



TABLE 1 - SUMMARY OF RESULTS OF GROUNDWATER MONITORING

WELL ID	DATE OF SAMPLING/ MONITORING	CASING ELEVATION (a) (Feet)	DEPTH TO WATER (Feet)	PRODUCT THICKNESS (Feet)	GROUNDWATER ELEVATION (b) (Feet)	TPH-G (ug/l)	TPH-D (ug/l)	B (ug/l)	T (ug/l)	E (ug/l)	X (ug/l)	MTBE (ug/l)	Organic Lead (ug/l)	DO (ppm)	LAB
MW-7	01/25/95	51.40	21.67	---	29.73	ND<50	---	ND<0.5	ND<0.5	ND<0.5	ND<1	---	---	7.0	ATI
MW-7	04/19/95	51.40	25.27	---	26.13	ND<50	---	ND<0.5	ND<0.5	ND<0.5	ND<1	---	---	5.0	ATI
MW-7	07/05/95	51.40	24.63	---	26.77	ND<50	---	ND<0.50	ND<0.50	ND<0.50	ND<1.0	---	---	4.2	ATI
MW-7	10/05/95	51.40	28.21	---	23.19	83	---	ND<0.50	ND<0.50	ND<0.50	ND<1.0	77	---	4.5	ATI
MW-7	01/12/96	51.40	29.29	---	22.11	63	---	ND<0.50	ND<0.50	ND<0.50	ND<1.0	120	---	4.8	ATI
MW-7	04/22/96	51.40	23.11	---	28.29	ND<50	---	ND<0.5	ND<1	ND<1	ND<1	13	---	4.8	SPL
MW-7	07/02/96	51.40	23.56	---	27.84	ND<50	---	ND<0.5	ND<1	ND<1	ND<1	ND<10	---	4.8	SPL
MW-7	11/08/96	51.40	20.06	---	31.34	ND<50	---	ND<0.5	ND<1.0	ND<1.0	ND<1.0	ND<10	---	5.1	SPL
MW-7	01/03/97	51.40	23.42	---	27.98	ND<50	---	ND<0.5	ND<1.0	ND<1.0	ND<1.0	ND<10	---	4.7	SPL
MW-7	04/28/97	51.40	24.12	---	27.28	ND<50	---	ND<0.5	ND<1.0	ND<1.0	ND<1.0	ND<10	---	3.9	SPL
MW-7	07/01/97	51.40	26.40	---	25.00	ND<50	---	ND<0.5	ND<1.0	ND<1.0	ND<1.0	ND<10	---	4.2	SPL
MW-7	10/02/97	51.40	28.14	---	23.26	ND<50	---	ND<0.5	ND<1.0	ND<1.0	ND<1.0	ND<10	---	4.7	SPL
MW-7	01/09/98	51.40	24.02	---	27.38	ND<50	---	ND<0.5	ND<1.0	ND<1.0	ND<1.0	ND<10	---	4.1	SPL
MW-7	05/06/98	51.40	21.00	---	30.40	1900	---	ND<0.5	ND<1.0	ND<1.0	ND<1.0	1800	---	3.5	SPL
MW-7	07/21/98	51.40	21.17	---	30.23	50	---	ND<0.5	ND<1.0	ND<1.0	ND<1.0	ND<10	---	3.7	SPL
MW-7	12/30/98	51.40	22.13	---	29.27	---	---	---	---	---	---	---	---	---	---
MW-7	02/02/99	51.40	22.08	---	29.32	---	---	---	---	---	---	---	---	---	---
MW-7	05/10/99	51.40	18.58	---	32.82	---	---	---	---	---	---	---	---	---	---
MW-7	09/23/99	51.40	24.29	---	27.11	70	---	ND<1.0	ND<1.0	ND<1.0	ND<1.0	4700	---	---	SPL
MW-7	12/23/99	51.40	24.53	---	26.87	---	---	---	---	---	---	---	---	---	---
MW-7	03/27/00	51.40	18.58	---	32.82	910	---	ND<0.5	ND<0.5	ND<0.5	ND<0.5	2600	---	---	PACE
MW-7	05/22/00	51.40	19.49	---	31.91	---	---	---	---	---	---	---	---	---	---
MW-7	08/31/00	51.40	22.53	---	28.87	440	---	ND<0.5	ND<0.5	ND<0.5	ND<0.5	900	---	---	PACE
MW-7	12/11/00	51.40	22.75	---	28.65	---	---	---	---	---	---	---	---	---	---

TABLE 1 - SUMMARY OF RESULTS OF GROUNDWATER MONITORING

WELL ID	DATE OF SAMPLING/ MONITORING	CASING ELEVATION (a) (Feet)	DEPTH TO WATER (Feet)	PRODUCT THICKNESS (Feet)	GROUNDWATER ELEVATION (b) (Feet)	TPH-G (ug/l)	TPH-D (ug/l)	B (ug/l)	T (ug/l)	E (ug/l)	X (ug/l)	MTBE (ug/l)	Organic Lead (ug/l)	DO ppm	LAB
MW-8	01/25/95	50.88	31.59	---	19.29	54	---	ND<0.5	ND<0.5	ND<0.5	ND<1	---	---	7.1	ATI
MW-8	04/19/95	50.88	19.18	---	31.70	ND<50	---	ND<0.5	ND<0.5	ND<0.5	ND<1	---	---	5.1	ATI
MW-8	07/05/95	50.88	19.03	---	31.85	ND<50	---	ND<0.50	ND<0.50	ND<0.50	ND<1.0	---	---	4.5	ATI
MW-8	10/05/95	50.88	24.40	---	26.48	ND<50	---	ND<0.50	ND<0.50	ND<0.50	ND<1.0	ND<5.0	---	4.1	ATI
MW-8	01/12/96	50.88	25.51	---	25.37	ND<50	---	ND<0.50	ND<0.50	ND<0.50	ND<1.0	ND<5.0	---	4.6	ATI
MW-8	04/22/96	50.88	18.00	---	32.88	ND<50	---	ND<0.5	ND<1	ND<1	ND<1	ND<10	---	4.8	SPL
MW-8	07/02/96	50.88	19.83	---	31.05	ND<50	---	ND<0.5	ND<1	ND<1	ND<1	ND<10	---	4.5	SPL
MW-8	11/08/96	50.88	20.09	---	30.79	ND<50	---	ND<0.5	ND<1.0	ND<1.0	ND<1.0	ND<10	---	4.7	SPL
MW-8	01/03/97	50.88	19.72	---	31.16	ND<50	---	ND<0.5	ND<1.0	ND<1.0	ND<1.0	ND<10	---	4.4	SPL
MW-8	04/28/97	50.88	20.44	---	30.44	ND<50	---	ND<0.5	ND<1.0	ND<1.0	ND<1.0	ND<10	---	4.1	SPL
MW-8	07/01/97	50.88	22.72	---	28.16	ND<50	---	ND<0.5	ND<1.0	ND<1.0	ND<1.0	ND<10	---	3.8	SPL
MW-8	10/02/97	50.88	24.51	---	26.37	ND<50	---	ND<0.5	ND<1.0	ND<1.0	ND<1.0	ND<10	---	4.2	SPL
MW-8	01/09/98	50.88	21.17	---	29.71	ND<50	---	ND<0.5	ND<1.0	ND<1.0	ND<1.0	ND<10	---	3.5	SPL
MW-8	05/06/98	50.88	18.34	---	32.54	ND<50	---	ND<0.5	ND<1.0	ND<1.0	ND<1.0	ND<10	---	3.6	SPL
MW-8	07/21/98	50.88	18.55	---	32.33	90	---	ND<0.5	ND<1.0	ND<1.0	ND<1.0	ND<10	---	3.3	SPL
MW-8	12/30/98	50.88	20.40	---	30.48	---	---	---	---	---	---	---	---	---	---
MW-8	02/02/99	50.88	19.28	---	31.60	---	---	---	---	---	---	---	---	---	---
MW-8	05/10/99	50.88	15.62	---	35.26	---	---	---	---	---	---	---	---	---	---
MW-8	09/23/99	50.88	21.74	---	29.14	---	---	---	---	---	---	---	---	---	---
MW-8	12/23/99	50.88	22.83	---	28.05	---	---	---	---	---	---	---	---	---	---
MW-8	03/27/00	50.88	16.25	---	34.63	ND<50	---	ND<0.5	ND<0.5	ND<0.5	ND<0.5	ND<0.5	---	---	---
MW-8	05/22/00	50.88	17.06	---	33.82	---	---	---	---	---	---	---	---	---	PACE
MW-8	08/31/00	50.88	21.72	---	29.16	---	---	---	---	---	---	---	---	---	---
MW-8	12/11/00	50.88	22.03	---	28.85	---	---	---	---	---	---	---	---	---	---

TABLE 1 - SUMMARY OF RESULTS OF GROUNDWATER MONITORING

WELL ID	DATE OF SAMPLING/ MONITORING	CASING ELEVATION (Feet)	DEPTH TO WATER (Feet)	PRODUCT THICKNESS (Feet)	GROUNDWATER ELEVATION (b) (Feet)	TPH-G (ug/l)	TPH-D (ug/l)	B (ug/l)	T (ug/l)	E (ug/l)	X (ug/l)	MTBE (ug/l)	Organic Lead (ug/l)	DO (ppm)	LAB
MW-9	01/25/95	51.05	22.32	---	28.73	ND<50	---	ND<0.5	ND<0.5	ND<0.5	ND<1	---	---	7.4	ATI
MW-9	04/19/95	51.05	19.86	---	31.19	ND<50	---	ND<0.5	ND<0.5	ND<0.5	ND<1	---	---	5.2	ATI
MW-9	07/05/95	51.05	20.78	---	30.27	ND<50	---	ND<0.50	ND<0.50	ND<0.50	ND<1.0	---	---	4.4	ATI
MW-9	10/05/95	51.05	24.33	---	26.72	ND<50	---	ND<0.50	ND<0.50	ND<0.50	ND<1.0	---	---	2.3	ATI
QC-1 (d)	10/05/95	---	---	---	---	52	---	ND<0.50	ND<0.50	ND<0.50	ND<1.0	160	---	---	ATI
MW-9	01/12/96	51.05	25.44	---	25.61	ND<50	---	ND<0.50	ND<0.50	ND<0.50	ND<1.0	ND<5.0	---	3.2	ATI
MW-9	04/22/96	51.05	18.01	---	33.04	ND<50	---	ND<0.5	ND<1	ND<1	ND<1	11	---	3.5	SPL
MW-9	07/02/96	51.05	19.70	---	31.35	ND<50	---	ND<0.5	ND<1	ND<1	ND<1	ND<10	---	3.3	SPL
MW-9	11/08/96	51.05	19.96	---	31.09	ND<50	---	ND<0.5	ND<1.0	ND<1.0	ND<1.0	ND<10	---	3.7	SPL
MW-9	01/03/97	51.05	19.52	---	31.53	ND<250	---	ND<2.5	ND<5.0	ND<5.0	ND<5.0	ND<50	---	4.4	SPL
MW-9	04/28/97	51.05	20.22	---	30.83	ND<50	---	ND<0.5	ND<1.0	ND<1.0	ND<1.0	ND<10	---	4.0	SPL
MW-9	07/01/97	51.05	22.59	---	28.46	ND<50	---	ND<0.5	ND<1.0	ND<1.0	ND<1.0	ND<10	---	3.9	SPL
MW-9	10/02/97	51.05	24.33	---	26.72	---	---	---	---	---	---	---	---	---	---
MW-9	10/03/97	51.05	---	---	---	ND<50	---	ND<0.5	ND<1.0	ND<1.0	ND<1.0	ND<10	---	4.4	SPL
MW-9	01/09/98	51.05	21.11	---	29.94	ND<50	---	ND<0.5	ND<1.0	ND<1.0	ND<1.0	ND<10	---	3.9	SPL
MW-9	05/06/98	51.05	18.26	---	32.79	ND<50	---	ND<0.5	ND<1.0	ND<1.0	ND<1.0	ND<10	---	4.0	SPL
MW-9	07/21/98	51.05	18.46	---	32.59	70	---	ND<0.5	ND<1.0	ND<1.0	ND<1.0	ND<10	---	3.7	SPL
MW-9 (g)	12/30/98	51.05	---	---	---	---	---	---	---	---	---	---	---	---	---
MW-9 (g)	02/02/99	51.05	---	---	---	---	---	---	---	---	---	---	---	---	---
MW-9 (g)	05/10/99	51.05	---	---	---	---	---	---	---	---	---	---	---	---	---
MW-9 (g)	09/23/99	51.05	---	---	---	---	---	---	---	---	---	---	---	---	---
MW-9 (g)	12/23/99	51.05	---	---	---	---	---	---	---	---	---	---	---	---	---
MW-9 (g)	03/27/00	51.05	---	---	---	---	---	---	---	---	---	---	---	---	---
MW-9 (g)	05/22/00	51.05	---	---	---	---	---	---	---	---	---	---	---	---	---
MW-9 (g)	08/31/00	51.05	---	---	---	---	---	---	---	---	---	---	---	---	---
MW-9 (g)	12/11/00	51.05	---	---	---	---	---	---	---	---	---	---	---	---	---
MW-10	01/09/98	---	(h) 20.97	---	---	ND<50	---	ND<0.5	ND<1.0	ND<1.0	ND<1.0	ND<10	---	4.3	SPL
MW-10	05/06/98	---	(h) 18.07	---	---	800	---	ND<0.5	ND<1.0	ND<1.0	ND<1.0	980	---	3.9	SPL
MW-10	07/21/98	---	(h) 18.28	---	---	80	---	ND<0.5	ND<1.0	ND<1.0	ND<1.0	ND<10	---	4.0	SPL
MW-10	12/30/98	---	(h) 22.22	---	---	---	---	---	---	---	---	---	---	---	---
MW-10	02/02/99	---	(h) 21.83	---	---	940	---	ND<10	ND<10	ND<10	ND<10	690	---	---	SPL
MW-10	05/10/99	---	(h) 17.99	---	---	---	---	---	---	---	---	---	---	---	---
MW-10	09/23/99	---	(h) 22.61	---	---	ND<50	---	ND<1.0	ND<1.0	ND<1.0	1.4	1000	---	---	SPL
MW-10	12/23/99	---	(h) 23.75	---	---	---	---	---	---	---	---	---	---	---	---

TABLE 1 - SUMMARY OF RESULTS OF GROUNDWATER MONITORING

WELL ID	DATE OF SAMPLING/ MONITORING	CASING ELEVATION (Feet)	DEPTH TO WATER (Feet)	PRODUCT THICKNESS (Feet)	GROUNDWATER ELEVATION (Feet)	TPH-G (ug/l)	TPH-D (ug/l)	B (ug/l)	T (ug/l)	E (ug/l)	X (ug/l)	MTBE (ug/l)	Organic Lead (ug/l)	DO (ppm)	LAB
MW-10	03/27/00	---	(h) 18.83	---	---	1900	---	ND<0.5	ND<0.5	ND<0.5	ND<0.5	28000	---	---	PACE
MW-10	05/22/00	---	(h) 19.47	---	---	---	---	---	---	---	---	---	---	---	---
MW-10	08/31/00	---	(h) 22.64	---	---	1700	---	ND<0.5	ND<0.5	ND<0.5	ND<0.5	13000	---	---	PACE
MW-10	12/11/00	---	(h) 22.84	---	---	---	---	---	---	---	---	---	---	---	---
QC-2 (i)	09/15/92	---	---	---	---	ND<50	---	ND<0.5	ND<0.5	ND<0.5	ND<0.5	---	---	---	ANA
QC-2 (i)	12/15/92	---	---	---	---	ND<50	---	ND<0.5	ND<0.5	ND<0.5	ND<0.5	---	---	---	ANA
QC-2 (i)	03/15/93	---	---	---	---	ND<50	---	ND<0.5	ND<0.5	ND<0.5	ND<0.5	---	---	---	PACE
QC-2 (i)	06/07/93	---	---	---	---	ND<50	---	ND<0.5	ND<0.5	ND<0.5	ND<0.5	---	---	---	PACE
QC-2 (i)	09/24/93	---	---	---	---	ND<50	---	ND<0.5	ND<0.5	ND<0.5	ND<0.5	---	---	---	PACE
QC-2 (i)	12/27/93	---	---	---	---	ND<50	---	ND<0.5	ND<0.5	ND<0.5	ND<0.5	---	---	---	PACE
QC-2 (i)	04/05/94	---	---	---	---	ND<50	---	ND<0.5	ND<0.5	ND<0.5	ND<0.5	---	---	---	PACE
QC-2 (i)	07/22/94	---	---	---	---	ND<50	---	ND<0.5	ND<0.5	ND<0.5	ND<0.5	---	---	---	PACE
QC-2 (i)	10/13/94	---	---	---	---	ND<50	---	ND<0.5	ND<0.5	ND<0.5	ND<0.5	---	---	---	PACE
QC-2 (i)	01/25/95	---	---	---	---	ND<50	---	ND<0.5	2	0.6	1	---	---	---	ATI
QC-2 (i)	04/19/95	---	---	---	---	ND<50	---	ND<0.5	ND<0.5	ND<0.5	ND<0.5	---	---	---	ATI
QC-2 (i)	07/05/95	---	---	---	---	ND<50	---	ND<0.50	ND<0.50	ND<0.50	ND<1.0	---	---	---	ATI
QC-2 (i)	10/05/95	---	---	---	---	ND<50	---	ND<0.50	ND<0.50	ND<0.50	ND<1.0	ND<5.0	---	---	ATI
QC-2 (i)	01/12/96	---	---	---	---	ND<50	---	ND<0.50	ND<0.50	ND<0.50	ND<1.0	ND<5.0	---	---	ATI
QC-2 (i)	04/22/96	---	---	---	---	ND<50	---	ND<0.5	ND<1	ND<1	ND<1	ND<10	---	---	SPL
QC-2 (i)	07/02/96	---	---	---	---	ND<50	---	ND<0.5	ND<1	ND<1	ND<1	ND<10	---	---	SPL

TABLE 1 - SUMMARY OF RESULTS OF GROUNDWATER MONITORING

ABBREVIATIONS:

TPH-G	Total petroleum hydrocarbons as gasoline
TPH-D	Total petroleum hydrocarbons as diesel
B	Benzene
T	Toluene
E	Ethylbenzene
X	Total xylenes
MTBE	Methyl tert butyl ether
DO	Dissolved oxygen
ug/l	Micrograms per liter
ppm	Parts per million
ND	Not detected above reported detection limit
---	Not analyzed/applicable/measurable
ANA	Anametrix, Inc.
PACE	Pace, Inc.
ATI	Analytical Technologies, Inc.
SPL	Southern Petroleum Laboratories

NOTES:

- (a) Casing elevations surveyed to the nearest 0.01 foot relative to mean sea level.
  - (b) Groundwater elevations adjusted assuming a specific gravity of 0.75 for free product.
  - (c) Concentrations reported as diesel from MW-1, MW-2 and MW-4 are primarily due to the presence of a lighter petroleum product, possibly gasoline or kerosene.
  - (d) Blind duplicate.
  - (e) A copy of the documentation for this data is included in Appendix C of Alisto report 10-018-05-004.
  - (f) Well not sampled due to presence of free product.
  - (g) Well inaccessible.
  - (h) Top of casing not surveyed.
  - (i) Travel blank.
  - (j) EPA method by 8020\8260
  - (k) Samples ran outside of EPA recommended hold time.
- \* Depth to water and resulting groundwater elevation is anomalous and not used in groundwater contouring.

# Analytical Appendix

December 26, 2000

Mr. Scott Boor  
Blaine Tech Services, Inc.  
1680 Rogers Ave.  
San Jose, CA 95112

RE: Lab Project Number: 8518975  
Client Project ID: BP 11117

Dear Mr. Boor:

Enclosed are the analytical results for sample(s) received by the laboratory on December 18, 2000. If you have any questions concerning this report, please feel free to contact me.

Sincerely,



Paula Kirtley  
Project Manager

Enclosures

## **REPORT OF LABORATORY ANALYSIS**

This report shall not be reproduced, except in full,  
without the written consent of Pace Analytical Services, Inc.

Blaine Tech Services, Inc.  
1680 Rogers Ave.  
San Jose, CA 95112

Lab Project Number: 8518975  
Client Project ID: BP 11117

Attn: Mr. Scott Boor  
Phone:

Lab Sample No: 851668551	Project Sample Number: 8518975-001	Date Collected: 12/11/00							
Client Sample ID: A	Matrix: Water	Date Received: 12/18/00							
Parameters	Results	Units	PRL	Dilution	Analyzed	Analyst	CAS#	Ftnote	Limit

GC Volatiles

GAS by Mod 8015, Water		Method: EPA 8015 Modified		Prep Method: EPA 8015 Modified	
Gasoline Range Organics	70000	ug/l	12000	250	12/19/00 14:46 WRIC
1,4-Difluorobenzene (S)	99	%		1.0	12/19/00 14:46 WRIC
4-Bromofluorobenzene (S)	78	%		1.0	12/19/00 14:46 WRIC 460-00-4
SW8021 Aromatics, Water		Method: EPA 8021		Prep Method: See analytical meth	
Benzene	4580	ug/l	125.	250	12/19/00 14:46 WRIC 71-43-2
Ethylbenzene	2550	ug/l	125.	250	12/19/00 14:46 WRIC 100-41-4
Toluene	3480	ug/l	125.	250	12/19/00 14:46 WRIC 108-88-3
Xylene (Total)	9220	ug/l	125.	250	12/19/00 14:46 WRIC 1330-20-7
Methyl-tert-butyl ether	24400	ug/l	125.	250	12/19/00 14:46 WRIC 1634-04-4
1,4-Difluorobenzene (S)	94	%		1.0	12/19/00 14:46 WRIC
4-Bromofluorobenzene (S)	97	%		1.0	12/19/00 14:46 WRIC 460-00-4

Date: 12/26/00

Page: 1

## REPORT OF LABORATORY ANALYSIS

This report shall not be reproduced, except in full,  
without the written consent of Pace Analytical Services, Inc.



Lab Project Number: 8518975

Client Project ID: BP 11117

Lab Sample No: 851668552	Project Sample Number: 8518975-002	Date Collected: 12/11/00							
Client Sample ID: B	Matrix: Water	Date Received: 12/18/00							
Parameters	Results	Units	PRL	Dilution	Analyzed	Analyst	CAS#	Fnote	Limit

GC Volatiles

GAS by Mod 8015, Water		Method: EPA 8015 Modified		Prep Method: EPA 8015 Modified					
Gasoline Range Organics	130000	ug/l	12000	250	12/19/00 15:04	WRIC			
1,4-Difluorobenzene (S)	101	%		1.0	12/19/00 15:04	WRIC			
4-Bromofluorobenzene (S)	76	%		1.0	12/19/00 15:04	WRIC	460-00-4		
SW8021 Aromatics, Water		Method: EPA 8021		Prep Method: See analytical meth					
Benzene	18600	ug/l	125.	250	12/19/00 15:04	WRIC	71-43-2		
Ethylbenzene	3250	ug/l	125.	250	12/19/00 15:04	WRIC	100-41-4		
Toluene	30000	ug/l	125.	250	12/19/00 15:04	WRIC	108-88-3		
Xylene (Total)	20600	ug/l	125.	250	12/19/00 15:04	WRIC	1330-20-7		
Methyl-tert-butyl ether	21700	ug/l	125.	250	12/19/00 15:04	WRIC	1634-04-4		
1,4-Difluorobenzene (S)	98	%		1.0	12/19/00 15:04	WRIC			
4-Bromofluorobenzene (S)	95	%		1.0	12/19/00 15:04	WRIC	460-00-4		

Date: 12/26/00

Page: 2

**REPORT OF LABORATORY ANALYSIS**

This report shall not be reproduced, except in full,  
without the written consent of Pace Analytical Services, Inc.

Lab Project Number: 8518975

Client Project ID: BP 11117

---

PARAMETER FOOTNOTES

ND Not Detected  
NC Not Calculable  
PRL Pace Reporting Limit  
(S) Surrogate

Date: 12/26/00

Page: 3

**REPORT OF LABORATORY ANALYSIS**

This report shall not be reproduced, except in full,  
without the written consent of Pace Analytical Services, Inc.

QC Batch: 46692  
Analysis Method: EPA 8021  
Associated Lab Samples: 851668551

Lab Project Number: 8518975  
Client Project ID: BP 11117  
QC Batch Method: See analytical meth  
Analysis Description: SW8021 Aromatics, Water  
851668552

METHOD BLANK: 851668572  
Associated Lab Samples:

Parameter	Units	851668551		851668552	
		Method Blank Result	PRL	Method Blank Result	PRL
Benzene	ug/l	ND	0.5	ND	0.5
Ethylbenzene	ug/l	ND	0.5	ND	0.5
Toluene	ug/l	ND	0.5	ND	0.5
Xylene (Total)	ug/l	ND	0.5	ND	0.5
Methyl-tert-butyl ether	ug/l	ND	0.5	ND	0.5
1,4-Difluorobenzene (S)	%	93		93	
4-Bromofluorobenzene (S)	%	95		95	

MATRIX SPIKE & MATRIX SPIKE DUPLICATE: 851668574 851668575

Parameter	Units	851668504		851668504		851668574		851668575	
		Matrix Spike Result	Matrix Spike % Rec	Matrix Spike Result	Matrix Spike % Rec	Matrix Sp. Dup. Result	Matrix Sp. Dup. % Rec	Spike Dup % Rec	RPD
Benzene	ug/l	43.56	87	0.1500	50.00	41.63	83	5	
Ethylbenzene	ug/l	46.88	93	0.1590	50.00	44.79	89	5	
Toluene	ug/l	44.44	88	0.4000	50.00	42.43	84	5	
Xylene (Total)	ug/l	142.2	94	0.8207	150.00	136.2	90	4	
Methyl-tert-butyl ether	ug/l	46.24	92	0	50.00	45.61	91	1	
1,4-Difluorobenzene (S)			94				94		
4-Bromofluorobenzene (S)			96				96		

LABORATORY CONTROL SAMPLE: 851668573

Parameter	Units	Spike Conc.	LCS Result	Spike % Rec	Footnotes
Benzene	ug/l	50	55.03	110	
Ethylbenzene	ug/l	50	57.07	114	
Toluene	ug/l	50	56.14	112	
Xylene (Total)	ug/l	100	115.4	115	

Date: 12/26/00

Page: 4

## REPORT OF LABORATORY ANALYSIS

This report shall not be reproduced, except in full,  
without the written consent of Pace Analytical Services, Inc.

Lab Project Number: 8518975  
Client Project ID: BP 11117

LABORATORY CONTROL SAMPLE: 851668573

Parameter	Units	Spike Conc.	LCS Result	Spike % Rec	Footnotes
Methyl-tert-butyl ether	ug/l	50	54.13	108	
1,4-Difluorobenzene (S)				95	
4-Bromofluorobenzene (S)				96	

Date: 12/26/00

Page: 5

## REPORT OF LABORATORY ANALYSIS

This report shall not be reproduced, except in full,  
without the written consent of Pace Analytical Services, Inc.

Lab Project Number: 8518975

Client Project ID: BP 11117

QC Batch: 46693

QC Batch Method: EPA 8015 Modified

Analysis Method: EPA 8015 Modified

Analysis Description: GAS by Mod 8015, Water

Associated Lab Samples: 851668551

851668552

METHOD BLANK: 851668576

Associated Lab Samples:

Parameter	Units	851668551	851668552	PRL	Footnotes
			Method Blank Result		
Gasoline Range Organics	ug/l		ND	50	
1,4-Difluorobenzene (S)	%		96		
4-Bromofluorobenzene (S)	%		72		

MATRIX SPIKE & MATRIX SPIKE DUPLICATE: 851668645 851668646

Parameter	Units	851668560	Spike Conc.	Matrix		Spike		RPD	Footnotes
				Spike Result	Spike % Rec	Matrix Sp. Dup. Result	Spike Dup % Rec		
Gasoline Range Organics	ug/l	65.66	900.00	825.3	84	956.6	99	15	
1,4-Difluorobenzene (S)					99		99		
4-Bromofluorobenzene (S)					83		85		

LABORATORY CONTROL SAMPLE: 851668577

Parameter	Units	Spike Conc.	LCS Result	Spike % Rec	Footnotes
1,4-Difluorobenzene (S)				103	
4-Bromofluorobenzene (S)				88	

Date: 12/26/00

Page: 6

## REPORT OF LABORATORY ANALYSIS

This report shall not be reproduced, except in full,  
without the written consent of Pace Analytical Services, Inc.

Lab Project Number: 8518975

Client Project ID: BP 11117

---

QUALITY CONTROL DATA PARAMETER FOOTNOTES

Consistent with EPA guidelines unrounded concentrations are displayed and have been used to calculate % Rec and RPD values.

ND Not Detected

NC Not Calculable

PRL Pace Reporting Limit

RPD Relative Percent Difference

(S) Surrogate

Date: 12/26/00

Page: 7

## **REPORT OF LABORATORY ANALYSIS**

This report shall not be reproduced, except in full,  
without the written consent of Pace Analytical Services, Inc.



# CHAIN OF CUSTODY

CONSULTANT'S NAME Blaine Tech Services, Inc.		CONSULTANT'S ADDRESS 1680 Rogers Ave., San Jose CA 95112			
BP SITE NUMBER 11117	BP SITE / FACILITY ADDRESS 7210 Bancroft, Oakland			CONSULTANT PROJECT NUMBER <u>no 1111-52</u>	
CONSULTANT PROJECT MANAGER Scott Boor		PHONE NUMBER (408) 573-0555 x 223	FAX NUMBER (408) 573-7771		CONSULTANT CONTRACT NUMBER <b>J264102</b>
BP CONTACT Scott Hooton	BP ADDRESS 295 SW 41st Street, Suite N, Renton WA		PHONE NUMBER (425) 251-0689	FAX NO. (425) 251-0736	
LAB CONTACT Pace - Paula Kirtley	LABORATORY ADDRESS 900 Gemini Ave., Houston, TX 77058		PHONE NUMBER (281) 488-1810	FAX NO. (281) 488-4661	
BP CONTACT REQUESTING RUSH TAT (Print BP Contact Name)		RUSH REQUESTED OF (Print Consultant Contact Name)		DATE/TIME	SHIPMENT DATE

TAT:  24 HOURS    48 HOURS    72 HOURS    Standard 7 or 14 Days

ANALYSIS REQUIRED

AIRBILL NUMBER

SAMPLE DESCRIPTION	COLLECTION DATE	COLLECTION TIME	MATRIX SOIL/WATER	CONTAINERS		PRESERVATIVE	TPH-G + BTEX / MTBE (8015M) (8020)	TPH-D (8015M)	FUEL OXYGENATES (8260)	1,2 DCA + EDB (8010)									COMMENTS		
				NO.	TYPE (VOL)	LAB SAMPLE #															
A	11/11/00	1330	Water	3	40ml	mg/L	X													4571, 4855	
B	↓	1350	↓	↓	↓	↓	X													58	

SAMPLED BY (Please Print Name) <u>Stephen Whitcomb</u>			SAMPLED BY (Signature) <u>[Signature]</u>				ADDITIONAL COMMENTS <u>5.8°C</u>				
RELINQUISHED BY / AFFILIATION (Print Name / Signature)	DATE	TIME	ACCEPTED BY / AFFILIATION Name / Signature	(Print)	DATE	TIME					
<u>Stephen Whitcomb / [Signature]</u>			<u>Christina Stothos / ACE</u>		<u>12/18/00</u>	<u>1245</u>					

# **Field Data Sheets**





## BP WELL MONITORING DATA SHEET

Project #: <u>00411-82</u>	Station # <u>1115</u>
Sampler: <u>Steel</u>	Date: <u>12/11/00</u>
Well I.D.: <u>3" 4" 6" 8" _____</u>	Well Diameter: <u>(2)</u> 3 4 6 8 _____
Total Well Depth: <u>39.40</u>	Depth to Water: <u>23.25</u>
Depth to Free Product:	Thickness of Free Product (feet):
Referenced to: <u>PVC</u> Grade	D.O. Meter (if req'd): YSI HACH

Well Diameter	Multiplier	Well Diameter	Multiplier
1"	0.04	4"	0.65
2"	0.16	6"	1.47
3"	0.37	Other	radius <sup>2</sup> * 0.163

Purge Method: <u>Bailer</u> <del>Disposable Bailer</del> Middleburg Electric Submersible Extraction Pump Other: _____	Sampling Method: <u>Bailer</u> <del>Disposable Bailer</del> Extraction Port Other: _____
--	---

<u>2.78</u>	X	<u>3</u>	=	<u>8.33</u>	Gals.
1 Case Volume (Gals.)		Specified Volumes		Calculated Volume	

Time	Temp (°F)	pH	Cond.	Gals. Removed	Observations
<u>1335</u>	<u>68.9</u>	<u>6.7</u>	<u>176.5</u>	<u>2.80</u>	<u>cloudy / odor / shear</u>
<u>1340</u>	<u>70.0</u>	<u>6.6</u>	<u>180.9</u>	<u>5.60</u>	<u>"</u>
<u>1345</u>	<u>65.9</u>	<u>6.7</u>	<u>180.2</u>	<u>8.40</u>	<u>"</u>

Did well dewater? Yes  No Gallons actually evacuated: 8.50

Sampling Time: 1350 Sampling Date: 12/11/00

Sample I.D. (Blind): 6 Laboratory: Pace Other: \_\_\_\_\_

Analyzed for: ~~TRIC~~ ~~BTEX~~ ~~MTBE~~ TPH-D Other: \_\_\_\_\_

D.O. (if req'd):	Pre-purge:	mg/L	Post-purge:	mg/L
O.R.P. (if req'd):	Pre-purge:	mV	Post-purge:	mV

## BP WELL MONITORING DATA SHEET

Project #: <u>00211-52</u>	Station #: <u>1117</u>
Sampler: <u>Shovel</u>	Date: <u>12/11/00</u>
Well I.D.: <u>4"</u>	Well Diameter: <input checked="" type="radio"/> 3 <input type="radio"/> 4 <input type="radio"/> 6 <input type="radio"/> 8 <input type="radio"/> _____
Total Well Depth: <u>39.55</u>	Depth to Water: <u>22.05</u>
Depth to Free Product:	Thickness of Free Product (feet):
Referenced to: <u>PVC</u> Grade	D.O. Meter (if req'd):                      YSI                      HACH

Well Diameter	Multiplier	Well Diameter	Multiplier
1"	0.04	4"	0.65
2"	0.16	6"	1.47
3"	0.37	Other	radius <sup>2</sup> * 0.163

Purge Method:                      Bailer	Sampling Method:                      Bailer
<u>Disposable Bailer</u>	<u>Disposable Bailer</u>
Middleburg	Extraction Port
Electric Submersible	Other: _____
Extraction Pump	
Other: _____	

<u>2.80</u>	X	<u>3</u>	=	<u>8.40</u>	Gals.
1 Case Volume (Gals.)		Specified Volumes		Calculated Volume	

Time	Temp (°F)	pH	Cond.	Gals. Removed	Observations
1317	66.7	6.6	1056	2.80	cloudy / odor / steam
1321	67.4	6.6	943.4	5.60	"
1325	69.6	6.5	925.4	8.40	"

Did well dewater?    Yes <input checked="" type="radio"/> No	Gallons actually evacuated: <u>8.40</u>
Sampling Time: <u>1330</u>	Sampling Date: <u>12/11/00</u>
Sample I.D. (Blind): <u> </u>	Laboratory: <u>Pace</u> Other: _____
Analyzed for: <u>TPH-G BTEX MTBE</u> TPH-D    Other: _____	
D.O. (if req'd):	Pre-purge: _____ mg/L                      Post-purge: _____ mg/L
O.R.P. (if req'd):	Pre-purge: _____ mV                      Post-purge: _____ mV