



Ms. Kit Soo
Alameda County Environmental Health
1131 Harbor Parkway, Suite 250
Alameda, CA 94502-6577

Shell Oil Products US

DS Soil & Groundwater Focus Delivery Group
20945 S. Wilmington Avenue
Carson, CA 90810
Tel (714) 731 1050
Fax (714) 731 1038
Email Andrea.Wing@shell.com
Internet <http://www.shell.com>

RE: 461 8th Street, Oakland, California
PlaNNet Site ID USF04642
PlaNNet Project ID 27481
ACEH Case No. RO0000343

RECEIVED

By Alameda County Environmental Health 9:25 am, Feb 15, 2017

Dear Ms. Soo:

I am informed and believe that, based on a reasonably diligent inquiry undertaken by AECOM on behalf of Equilon Enterprises LLC dba Shell Oil Products US, the information and/or recommendations contained in the attached document is true, and on that ground I declare under penalty of perjury in accordance with Water Code section 13267 that this statement is true and correct.

As always, please feel free to contact me directly at (714) 731-1050 with any questions or concerns.

Sincerely,
Shell Oil Products US


Andrea A. Wing
Principal Program Manager

February 8, 2017

Kit Soo
Alameda County Environmental Health
1131 Harbor Bay Parkway, Suite 250
Alameda, CA 94502

Re: Fourth Quarter 2016 Groundwater Monitoring Report
Former Shell Service Station
461 8th Street, Oakland, California
Shell PlaNet Site ID: USF04642 / Project ID: 27481
Agency No. RO0000343

Dear Ms. Soo:

On behalf of Equilon Enterprises LLC dba Shell Oil Products US, AECOM Technical Services Inc. is pleased to submit this report for groundwater monitoring performed during the fourth quarter of 2016 for the Former Shell Service Station located at 461 8th Street in Oakland, California.

If you have any questions regarding this submittal, please contact Shane Olton at (916) 414-5849 or Shane.Olton@aecom.com.


Sincerely,



Josh Fox, G.I.T.
Geological Field Technician



Shane Olton, P.G.
Project Manager



Enclosures: Fourth Quarter 2016 Groundwater Monitoring Report

cc: Andrea Wing, Equilon Enterprises LLC dba Shell Oil Products US
Leroy Griffin, Fire Prevention Bureau
St. Regis Properties, Attn: Sam Remcho,
655 Redwood Highway, Suite 285, Mill Valley, California 94941 (property owner)

Fourth Quarter 2016 Groundwater Monitoring Report

Former Shell Service Station
461 8th Street
Oakland, California

February 2017

Fourth Quarter 2016 Groundwater Monitoring Report

Former Shell Service Station
461 8th Street, Oakland California

PlaNNet Site ID USF04642
PlaNNet Project ID 27481
Agency No. RO0000343

Submitted to:

Kit Soo
Alameda County Environmental Health
1131 Harbor Bay Parkway, Suite 250
Alameda, California 94502

Submitted by:

AECOM Technical Services, Inc.
300 Lakeside Drive, Suite 400
Oakland, California 94612

On Behalf of

Equilon Enterprises, LLC dba Shell Oil Products US

February 8, 2017

Table of Contents

1	Introduction	1-1
1.1	Site Information.....	1-1
1.2	Site Summary.....	1-1
2	Site Activities	2-1
2.1	Current Activities.....	2-1
2.2	Current Findings	2-1
2.3	Proposed Activities	2-1
3	Conclusions and Recommendations	3-1

List of Figures

Figure 1 Site Vicinity Map

Figure 2 Groundwater Contour and Chemical Concentration Map

List of Tables

Table 1 Groundwater Data

List of Appendices

Appendix A Field Notes (Blaine Tech Services, Inc.)

Appendix B Analytical Report (TestAmerica Laboratories, Inc.)

1 Introduction

AECOM Technical Services, Inc. (AECOM) prepared this report on behalf of Equilon Enterprises LLC dba Shell Oil Products US (Equilon).

1.1 Site Information

Site Name:	Former Shell Service Station
Site Address:	461 8 th Street, Oakland, California
Equilon Environmental Services Program Manager:	Andrea Wing
Consulting Company / Contact Person:	AECOM / Shane Olton
Primary Agency:	Alameda County Environmental Health

1.2 Site Summary

Frequency of Groundwater Monitoring:	Quarterly (Annual S-4)
Wells Water Level Gauged:	2
Wells Sampled:	2
Is there any Free Product Present in On-Site Monitoring Wells:	No
Current Remediation Activity:	None

2 Site Activities

2.1 Current Activities

On December 16, 2016, Blaine Tech Services, Inc. (Blaine Tech) of San Jose, California gauged and sampled the wells according to the established monitoring program for this site. Well S-26 was inaccessible due to current construction activities. TestAmerica Laboratories, Inc. of Pleasanton, California, a certified California laboratory, completed the analyses of the groundwater samples.

AECOM prepared a site vicinity map (Figure 1), a groundwater contour and chemical concentration map (Figure 2), and a groundwater data table (Table 1). Blaine Tech's field notes are presented in Appendix A, and the laboratory report is presented in Appendix B.

2.2 Current Findings

Groundwater Elevation:	<u>7.66 and 8.32 feet above mean sea level</u>
Groundwater Gradient (direction):	<u>Not Applicable</u>
Groundwater Gradient (magnitude):	<u>Not Applicable</u>

2.3 Proposed Activities

Alameda County Environmental Health approved reducing the frequency of the groundwater monitoring program from quarterly to semiannual during the first and third quarters in a meeting on August 26, 2016. Moving forward, AECOM will implement the semiannual schedule.

Proposed wells S-24 and S-25 will be installed in conjunction with the site redevelopment, which is anticipated in first quarter 2017.

3 Conclusions and Recommendations

Wells S-5 and S-6 were gauged and sampled for total petroleum hydrocarbons as gasoline (TPHg), benzene, toluene, ethylbenzene, and total xylenes (BTEX). These constituents of concern were detected in all wells sampled as described below:

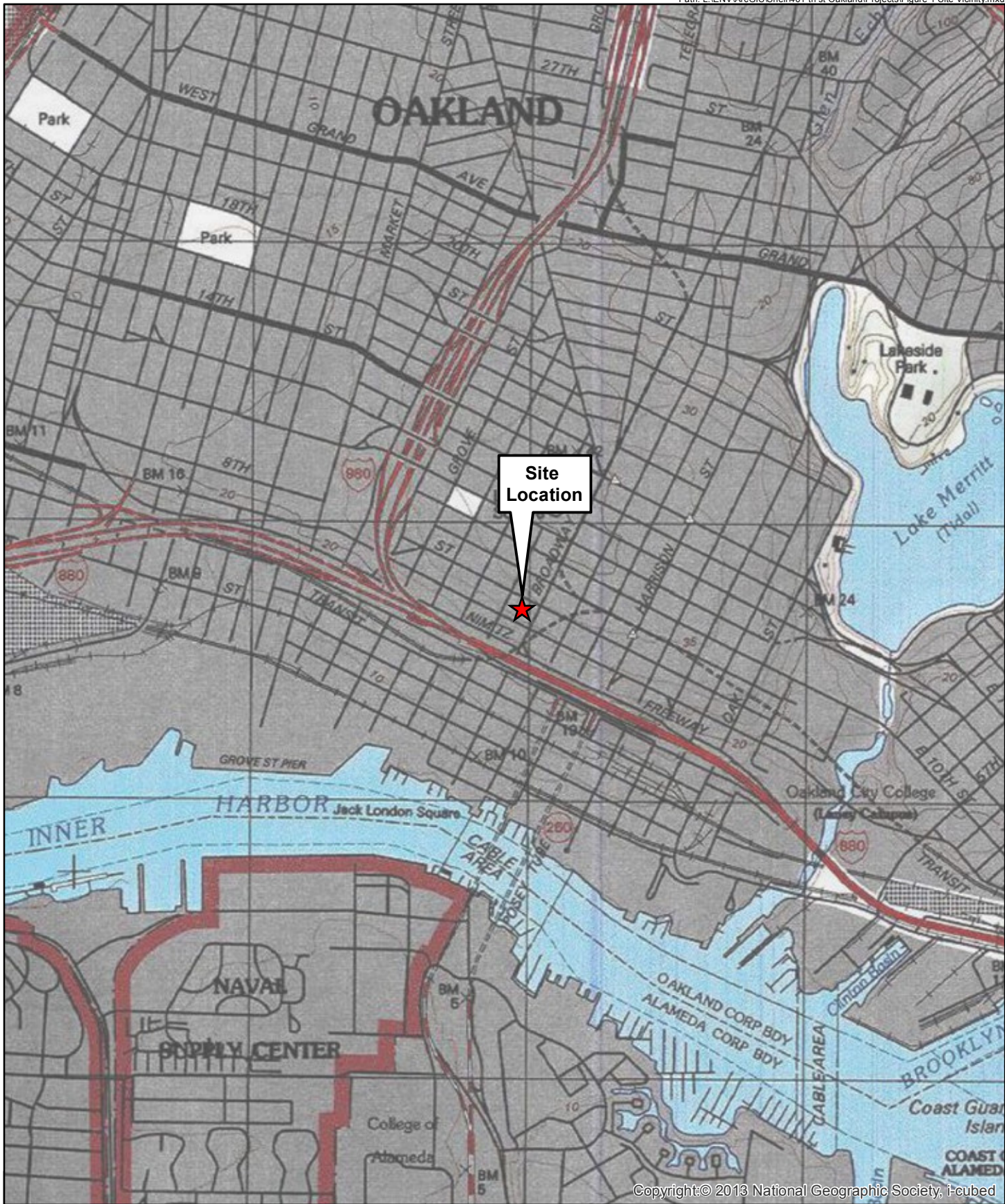
- TPHg was detected in both wells at concentrations of 9,200 micrograms per liter ($\mu\text{g/L}$) (S-6) and 75,000 $\mu\text{g/L}$ (S-5).
- Benzene was detected in both wells at concentrations of 650 $\mu\text{g/L}$ (S-5) and 2,900 $\mu\text{g/L}$ (S-6).
- Toluene was detected in both wells at concentrations of 200 $\mu\text{g/L}$ (S-6) and 3,300 $\mu\text{g/L}$ (S-5).
- Ethylbenzene was detected in both wells at concentrations of 340 $\mu\text{g/L}$ (S-6) and 2,700 $\mu\text{g/L}$ (S-5).
- Total xylenes were detected in both wells at concentrations of 420 $\mu\text{g/L}$ (S-6) and 12,000 $\mu\text{g/L}$ (S-5).

SPH was not detected in measurable quantities at any site well during the fourth quarter event; however a sheen was noted at well S-5. The SPH sock deployed in S-5 was checked to see if it was full and redeployed in well S-5.

AECOM worked with the property owner and their contractor to install conductor casing in their foundation for proposed wells S-24 and S-25. Proposed wells S-24 and S-25 will be installed in conjunction with the site redevelopment, planned for first quarter 2017.

AECOM recommends continuing gauging and sampling in accordance with the approved semiannual groundwater monitoring program established for the site.

Figures



Copyright: © 2013 National Geographic Society, I-cubed

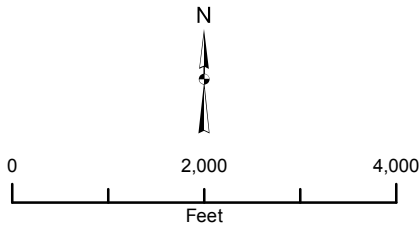


Figure 1
Site Vicinity Map



Former Shell Service Station
461 8th Street, Oakland, California

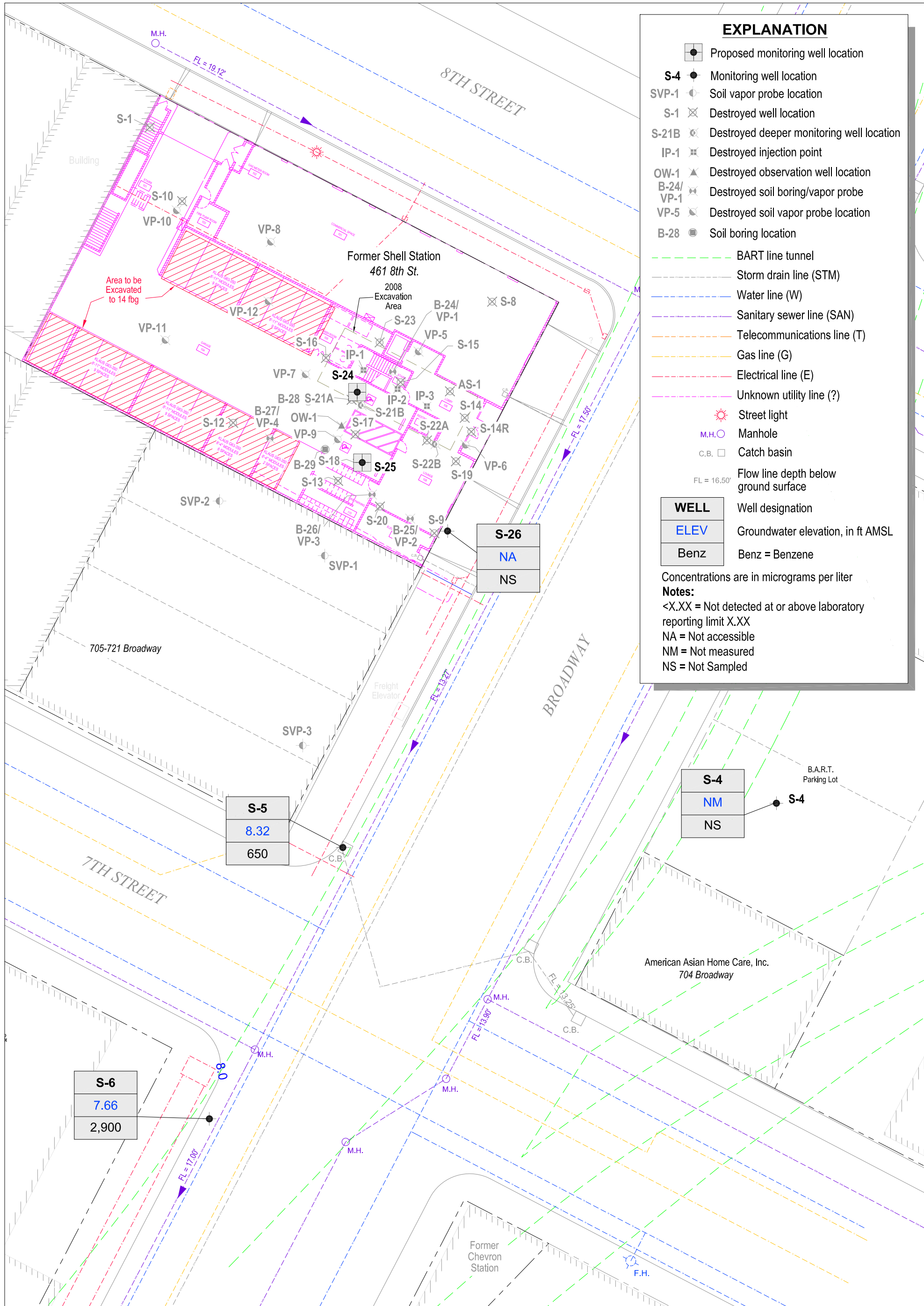
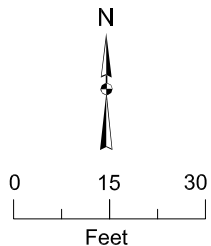


Figure 2
 Groundwater Contour and Chemical Concentration Map
 December 16, 2016

Former Shell Service Station
 461 8th Street, Oakland, California



SOURCE: GHD BASEMAP

Tables

Table 1
Groundwater Data
Former Shell Service Station, 461 8th Street, Oakland, California

Well ID	Date	TPHg (µg/L)	B (µg/L)	T (µg/L)	E (µg/L)	X (µg/L)	MTBE 8020 (µg/L)	MTBE 8260 (µg/L)	TBA (µg/L)	DIPE (µg/L)	ETBE (µg/L)	TAME (µg/L)	EDC (µg/L)	EDB (µg/L)	TOC (ft MSL)	Depth to Water (ft TOC)	SPH Thickness (ft)	GW Elevation (ft MSL)	DO (mg/L)	ORP (mV)
S-4	10/26/1988	130	3.8	13	4.0	30	---	---	---	---	---	---	---	---	93.51	---	---	---	---	---
S-4	02/14/1989	<50	0.50	<1.0	<1.0	3.0	---	---	---	---	---	---	---	---	93.51	12.82	---	80.69	---	---
S-4	05/01/1989	Well dry	---	---	---	---	---	---	---	---	---	---	---	---	93.51	16.48	---	77.03	---	---
S-4	07/27/1989	Well dry	---	---	---	---	---	---	---	---	---	---	---	---	93.51	15.84	---	77.67	---	---
S-4	10/05/1989	Well dry	---	---	---	---	---	---	---	---	---	---	---	---	93.51	15.98	---	77.53	---	---
S-4	01/09/1990	Well dry	---	---	---	---	---	---	---	---	---	---	---	---	93.51	15.86	---	77.65	---	---
S-4	04/30/1990	<50	<0.50	<0.50	<0.50	<1.0	---	---	---	---	---	---	---	---	93.51	14.48	---	79.03	---	---
S-4	07/31/1990	Well dry	---	---	---	---	---	---	---	---	---	---	---	---	93.51	---	---	---	---	---
S-4	10/30/1990	Well dry	---	---	---	---	---	---	---	---	---	---	---	---	93.51	---	---	---	---	---
S-4	05/06/1991	Well dry	---	---	---	---	---	---	---	---	---	---	---	---	93.51	15.23	---	78.28	---	---
S-4	06/27/1991	<50	<0.50	<0.50	<0.50	<0.50	---	---	---	---	---	---	---	---	93.51	13.54	---	79.97	---	---
S-4	09/24/1991	Well dry	---	---	---	---	---	---	---	---	---	---	---	---	93.51	15.85	---	77.66	---	---
S-4	11/07/1991	Well dry	---	---	---	---	---	---	---	---	---	---	---	---	93.51	15.60	---	77.91	---	---
S-4	02/13/1992	<50	<0.50	<0.50	<0.50	3.0	---	---	---	---	---	---	---	---	93.51	14.27	---	79.24	---	---
S-4	05/11/1992	Well dry	---	---	---	---	---	---	---	---	---	---	---	---	93.51	---	---	---	---	---
S-4	12/03/1992	Well inaccessible		---	---	---	---	---	---	---	---	---	---	---	93.51	---	---	---	---	---
S-4	05/13/1993	Well inaccessible		---	---	---	---	---	---	---	---	---	---	---	93.51	14.81	---	78.70	---	---
S-4	07/22/1993	Well inaccessible		---	---	---	---	---	---	---	---	---	---	---	93.51	14.42	---	79.09	---	---
S-4	10/20/1993	Well inaccessible		---	---	---	---	---	---	---	---	---	---	---	93.51	---	---	---	---	---
S-4	01/25/1994	Well inaccessible		---	---	---	---	---	---	---	---	---	---	---	93.51	14.60	---	78.91	---	---
S-4	04/25/1994	Well inaccessible		---	---	---	---	---	---	---	---	---	---	---	93.51	14.39	---	79.12	---	---
S-4	07/21/1994	<50	<0.50	<0.50	<0.50	<0.50	---	---	---	---	---	---	---	---	93.51	22.29	---	71.22	---	---
S-4	10/24/1994	<500	<0.50	<0.50	<0.50	<0.50	---	---	---	---	---	---	---	---	93.51	22.72	---	70.79	---	---
S-4	12/22/1994	<50	<0.50	<0.50	<0.50	<0.50	---	---	---	---	---	---	---	---	25.77	22.25	---	3.52	---	---
S-4	04/20/1995	<50	<0.50	<0.50	<0.50	<0.50	---	---	---	---	---	---	---	---	25.77	21.16	---	4.61	---	---
S-4	10/04/1995	<50	1.2	0.70	<0.50	<0.50	---	---	---	---	---	---	---	---	25.77	22.25	---	3.52	---	---
S-4	01/03/1996	<50	0.60	<0.50	<0.50	1.7	---	---	---	---	---	---	---	---	25.77	23.28	---	2.49	---	---
S-4	04/11/1996	<50	<0.50	<0.50	<0.50	<0.50	<2.5	---	---	---	---	---	---	---	25.77	21.58	---	4.19	---	---
S-4	07/11/1996	<50	<0.50	<0.50	<0.50	<0.50	<2.5	---	---	---	---	---	---	---	25.77	21.60	---	4.17	---	---
S-4	10/02/1996	<50	<0.50	<0.50	<0.50	<0.50	2.6	---	---	---	---	---	---	---	25.77	22.46	---	3.31	---	---
S-4	01/22/1997	<50	0.73	<0.50	<0.50	0.63	<2.5	---	---	---	---	---	---	---	25.77	20.06	---	5.71	---	---
S-4	07/21/1997	<50	<0.50	<0.50	<0.50	<0.50	<2.5	---	---	---	---	---	---	---	25.77	22.10	---	3.67	---	---
S-4	01/22/1998	<50	<0.50	<0.50	<0.50	<0.50	<2.5	---	---	---	---	---	---	---	25.77	20.50	---	5.27	---	---
S-4	07/08/1998	<50	<0.50	<0.50	<0.50	<0.50	<2.5	---	---	---	---	---	---	---	25.77	20.86	---	4.91	---	---

Table 1
Groundwater Data
Former Shell Service Station, 461 8th Street, Oakland, California

Well ID	Date	TPHg (µg/L)	B (µg/L)	T (µg/L)	E (µg/L)	X (µg/L)	MTBE 8020 (µg/L)	MTBE 8260 (µg/L)	TBA (µg/L)	DIPE (µg/L)	ETBE (µg/L)	TAME (µg/L)	EDC (µg/L)	EDB (µg/L)	TOC (ft MSL)	Depth to Water (ft TOC)	SPH Thickness (ft)	GW Elevation (ft MSL)	DO (mg/L)	ORP (mV)
S-4	10/26/1998	---	---	---	---	---	---	---	---	---	---	---	---	---	25.77	21.41	---	4.36	---	---
S-4	01/28/1999	<50	<0.50	<0.50	<0.50	<0.50	<2.5	---	---	---	---	---	---	---	25.77	22.34	---	3.43	---	---
S-4	04/23/1999	---	---	---	---	---	---	---	---	---	---	---	---	---	25.77	21.43	---	4.34	---	---
S-4	07/29/1999	<50.0	<0.500	<0.500	<0.500	<0.500	<5.00	---	---	---	---	---	---	---	25.77	21.45	---	4.32	---	---
S-4	11/01/1999	---	---	---	---	---	---	---	---	---	---	---	---	---	25.77	22.08	---	3.69	---	---
S-4	01/07/2000	<50	<0.50	<0.50	<0.50	<0.50	<2.5	---	---	---	---	---	---	---	25.77	22.29	---	3.48	---	---
S-4	04/11/2000	---	---	---	---	---	---	---	---	---	---	---	---	---	25.77	21.11	---	4.66	---	---
S-4	07/19/2000	<50.0	<0.500	<0.500	<0.500	<0.500	<2.50	---	---	---	---	---	---	---	25.77	21.19	---	4.58	---	---
S-4	10/12/2000	---	---	---	---	---	---	---	---	---	---	---	---	---	25.77	22.22	---	3.55	---	---
S-4	01/09/2001	<50.0	<0.500	<0.500	<0.500	<0.500	<2.50	---	---	---	---	---	---	---	25.77	22.17	---	3.60	---	---
S-4	04/06/2001	---	---	---	---	---	---	---	---	---	---	---	---	---	25.77	21.50	---	4.27	---	---
S-4	07/25/2001	<50	2.0	0.52	<0.50	1.0	---	<5.0	---	---	---	---	---	---	25.77	21.50	---	4.27	---	---
S-4	11/01/2001	---	---	---	---	---	---	---	---	---	---	---	---	---	25.77	21.95	---	3.82	---	---
S-4	01/17/2002	<50 d	<0.50 d	<0.50 d	<0.50 d	<0.50 d	---	<5.0 d	---	---	---	---	---	---	25.77	21.13	---	4.64	---	---
S-4	05/08/2002	---	---	---	---	---	---	---	---	---	---	---	---	---	25.77	21.35	---	4.42	---	---
S-4	07/18/2002	<50	<0.50	<0.50	<0.50	<0.50	---	<5.0	---	---	---	---	---	---	34.41	21.19	---	13.22	---	---
S-4	10/15/2002	---	---	---	---	---	---	---	---	---	---	---	---	---	34.41	21.42	---	12.99	---	---
S-4	01/02/2003	<50	<0.50	<0.50	<0.50	<0.50	---	<5.0	---	---	---	---	---	---	34.41	20.75	---	13.66	---	---
S-4	04/15/2003	---	---	---	---	---	---	---	---	---	---	---	---	---	34.41	21.08	---	13.33	---	---
S-4	07/14/2003	---	---	---	---	---	---	---	---	---	---	---	---	---	34.41	19.93	---	14.48	---	---
S-4	10/20/2003	---	---	---	---	---	---	---	---	---	---	---	---	---	34.41	19.56	---	14.85	---	---
S-4	01/22/2004	<50	<0.50	<0.50	<0.50	<1.0	---	<0.50	---	---	---	---	---	---	34.41	19.12	---	15.29	---	---
S-4	04/19/2004	---	---	---	---	---	---	---	---	---	---	---	---	---	34.41	19.15	---	15.26	---	---
S-4	07/13/2004	---	---	---	---	---	---	---	---	---	---	---	---	---	34.41	20.48	---	13.93	---	---
S-4	10/28/2004	---	---	---	---	---	---	---	---	---	---	---	---	---	34.41	21.00	---	13.41	---	---
S-4	01/17/2005	<50	<0.50	<0.50	<0.50	<1.0	---	<0.50	---	---	---	---	---	---	34.41	20.17	---	14.24	---	---
S-4	04/14/2005	---	---	---	---	---	---	---	---	---	---	---	---	---	34.41	19.82	---	14.59	---	---
S-4	07/28/2005	---	---	---	---	---	---	---	---	---	---	---	---	---	34.41	20.71	---	13.70	---	---
S-4	10/05/2005	---	---	---	---	---	---	---	---	---	---	---	---	---	34.41	20.85	---	13.56	---	---
S-4	02/09/2006	<50.0	<0.500	<0.500	<0.500	<0.500	---	<0.500	---	---	---	---	---	---	34.41	19.47	---	14.94	---	---
S-4	05/15/2006	---	---	---	---	---	---	---	---	---	---	---	---	---	34.41	19.52	---	14.89	---	---
S-4	08/23/2006	---	---	---	---	---	---	---	---	---	---	---	---	---	34.41	20.75	---	13.66	---	---
S-4	11/15/2006	---	---	---	---	---	---	---	---	---	---	---	---	---	34.41	20.03	---	14.38	---	---
S-4	01/30/2007	<50	<0.50	<0.50	<0.50	<1.0	---	<0.50	---	---	---	---	---	---	34.41	21.30	---	13.11	---	---

Table 1
Groundwater Data
Former Shell Service Station, 461 8th Street, Oakland, California

Well ID	Date	TPHg (µg/L)	B (µg/L)	T (µg/L)	E (µg/L)	X (µg/L)	MTBE 8020 (µg/L)	MTBE 8260 (µg/L)	TBA (µg/L)	DIPE (µg/L)	ETBE (µg/L)	TAME (µg/L)	EDC (µg/L)	EDB (µg/L)	TOC (ft MSL)	Depth to Water (ft TOC)	SPH Thickness (ft)	GW Elevation (ft MSL)	DO (mg/L)	ORP (mV)
S-4	05/29/2007	---	---	---	---	---	---	---	---	---	---	---	---	---	34.41	21.15	---	13.26	---	---
S-4	08/15/2007	---	---	---	---	---	---	---	---	---	---	---	---	---	34.41	21.38	---	13.03	---	---
S-4	11/28/2007	---	---	---	---	---	---	---	---	---	---	---	---	---	34.41	21.55	---	12.86	---	---
S-4	02/08/2008	64 f	<0.50	<1.0	<1.0	<1.0	---	<1.0	---	---	---	---	<0.50	<1.0	34.41	22.75	---	11.66	---	---
S-4	05/08/2008	---	---	---	---	---	---	---	---	---	---	---	---	---	34.41	22.18	---	12.23	---	---
S-4	08/14/2008	---	---	---	---	---	---	---	---	---	---	---	---	---	34.41	21.77	---	12.64	---	---
S-4	11/11/2008	---	---	---	---	---	---	---	---	---	---	---	---	---	34.41	20.68	---	13.73	---	---
S-4	01/05/2009	250	1.8	<1.0	<1.0	<1.0	---	<1.0	---	---	---	---	<0.50	<1.0	34.41	20.92	---	13.49	---	---
S-4	04/09/2009	---	---	---	---	---	---	---	---	---	---	---	---	---	34.41	21.10	---	13.31	---	---
S-4	07/23/2009	---	---	---	---	---	---	---	---	---	---	---	---	---	34.41	21.76	---	12.65	---	---
S-4	10/01/2009	---	---	---	---	---	---	---	---	---	---	---	---	---	34.41	22.10	---	12.31	---	---
S-4	01/28/2010	<50	<0.50	<1.0	<1.0	<1.0	---	---	---	---	---	---	---	---	34.41	21.75	---	12.66	---	---
S-4	05/20/2010	---	---	---	---	---	---	---	---	---	---	---	---	---	34.41	21.44	---	12.97	---	---
S-4	08/31/2010	---	---	---	---	---	---	---	---	---	---	---	---	---	34.41	21.72	---	12.69	---	---
S-4	12/29/2010	---	---	---	---	---	---	---	---	---	---	---	---	---	34.41	20.91	---	13.50	---	---
S-4	02/01/2011	<50	<0.50	<0.50	<0.50	1.1	---	---	---	---	---	---	---	---	34.41	21.19	---	13.22	1.84	157
S-4	04/25/2011	---	---	---	---	---	---	---	---	---	---	---	---	---	34.41	17.32	---	17.09	---	---
S-4	07/28/2011	---	---	---	---	---	---	---	---	---	---	---	---	---	34.41	20.92	---	13.49	---	---
S-4	10/28/2011	---	---	---	---	---	---	---	---	---	---	---	---	---	34.41	21.35	---	13.06	---	---
S-4	05/07/2012	240	86	22	9.5	25	---	---	---	---	---	---	---	---	34.41	20.65	---	13.76	2.52	119
S-4	05/02/2013	55	<0.50	<0.50	<0.50	<1.0	---	---	---	---	---	---	---	---	34.41	21.45	---	12.96	---	---
S-4	04/21/2014	380	88	58	14	42	---	---	---	---	---	---	---	---	34.41	21.70	---	12.71	---	---
S-4	07/17/2015	6,300	23	1.0	<1.0	15	---	---	---	---	---	---	---	---	34.41	18.49	---	15.92	---	---
S-4	05/31/2016	52	11	2.0	2.3	3.9	---	---	---	---	---	---	---	---	34.41	21.62	---	12.79	---	---
S-4	12/16/2016	---	---	---	---	---	---	---	---	---	---	---	---	---	34.41	---	---	---	---	---
S-5	04/16/1987	130,000	15,000	16,000	a	14,000	---	---	---	---	---	---	---	---	99.36	---	---	---	---	---
S-5	10/26/1988	110,000	20,000	25,000	2,300	10,000	---	---	---	---	---	---	---	---	99.36	---	---	---	---	---
S-5	02/14/1989	94,000	16,000	21,000	1,800	10,000	---	---	---	---	---	---	---	---	99.36	19.87	---	79.49	---	---
S-5	05/01/1989	120,000	29,000	35,000	3,100	15,000	---	---	---	---	---	---	---	---	99.36	21.23	---	78.13	---	---
S-5	07/27/1989	110,000	20,000	29,000	2,400	14,000	---	---	---	---	---	---	---	---	99.36	20.41	---	78.95	---	---
S-5	10/05/1989	---	---	---	---	---	---	---	---	---	---	---	---	---	99.36	20.43	0.01	78.94	---	---
S-5	01/09/1990	---	---	---	---	---	---	---	---	---	---	---	---	---	99.36	21.16	0.01	78.21	---	---
S-5	04/30/1990	100,000	13,000	22,000	2,100	11,000	---	---	---	---	---	---	---	---	99.36	20.96	---	78.40	---	---

Table 1
Groundwater Data
Former Shell Service Station, 461 8th Street, Oakland, California

Well ID	Date	TPHg (µg/L)	B (µg/L)	T (µg/L)	E (µg/L)	X (µg/L)	MTBE 8020 (µg/L)	MTBE 8260 (µg/L)	TBA (µg/L)	DIPE (µg/L)	ETBE (µg/L)	TAME (µg/L)	EDC (µg/L)	EDB (µg/L)	TOC (ft MSL)	Depth to Water (ft TOC)	SPH Thickness (ft)	GW Elevation (ft MSL)	DO (mg/L)	ORP (mV)
S-5	07/31/1990	53,000	8,300	14,000	1,200	7,400	---	---	---	---	---	---	---	---	99.36	20.88	---	78.48	---	---
S-5	10/30/1990	---	---	---	---	---	---	---	---	---	---	---	---	---	99.36	21.96	0.03	77.42	---	---
S-5	05/06/1991	---	---	---	---	---	---	---	---	---	---	---	---	---	99.36	23.00	0.13	76.46	---	---
S-5	06/27/1991	---	---	---	---	---	---	---	---	---	---	---	---	---	99.36	20.53	0.03	78.85	---	---
S-5	09/24/1991	---	---	---	---	---	---	---	---	---	---	---	---	---	99.36	21.40	0.06	78.01	---	---
S-5	11/07/1991	---	---	---	---	---	---	---	---	---	---	---	---	---	99.36	21.33	0.25	78.23	---	---
S-5	02/13/1992	---	---	---	---	---	---	---	---	---	---	---	---	---	99.36	22.52	0.31	77.09	---	---
S-5	05/11/1992	---	---	---	---	---	---	---	---	---	---	---	---	---	99.36	22.46	0.58	77.36	---	---
S-5	12/03/1992	Well inaccessible		---	---	---	---	---	---	---	---	---	---	---	99.36	---	---	---	---	---
S-5	05/13/1993	---	---	---	---	---	---	---	---	---	---	---	---	---	99.36	22.22	0.27	77.36	---	---
S-5	07/22/1993	---	---	---	---	---	---	---	---	---	---	---	---	---	99.36	21.68	0.25	77.88	---	---
S-5	10/20/1993	---	---	---	---	---	---	---	---	---	---	---	---	---	99.36	20.51	0.23	79.03	---	---
S-5	01/25/1994	---	---	---	---	---	---	---	---	---	---	---	---	---	99.36	21.93	0.18	77.57	---	---
S-5	04/25/1994	---	---	---	---	---	---	---	---	---	---	---	---	---	99.36	21.97	0.35	77.67	---	---
S-5	05/26/1994	---	---	---	---	---	---	---	---	---	---	---	---	---	99.36	20.84	0.35	78.80	---	---
S-5	06/10/1994	---	---	---	---	---	---	---	---	---	---	---	---	---	99.36	21.01	0.32	78.61	---	---
S-5	07/21/1994	---	---	---	---	---	---	---	---	---	---	---	---	---	99.36	22.18	0.47	77.56	---	---
S-5	08/25/1994	---	---	---	---	---	---	---	---	---	---	---	---	---	99.36	22.01	0.44	77.70	---	---
S-5	09/22/1994	---	---	---	---	---	---	---	---	---	---	---	---	---	99.36	22.00	0.15	77.48	---	---
S-5	10/24/1994	---	---	---	---	---	---	---	---	---	---	---	---	---	99.36	22.28	0.56	77.53	---	---
S-5	12/22/1994	---	---	---	---	---	---	---	---	---	---	---	---	---	22.94	22.88	0.99	0.85	---	---
S-5	04/20/1995	---	---	---	---	---	---	---	---	---	---	---	---	---	22.94	21.66	0.33	1.54	---	---
S-5	10/04/1995	---	---	---	---	---	---	---	---	---	---	---	---	---	22.94	22.18	---	0.76	---	---
S-5	01/03/1996	---	---	---	---	---	---	---	---	---	---	---	---	---	22.94	22.80	0.83	0.80	---	---
S-5	04/11/1996	---	---	---	---	---	---	---	---	---	---	---	---	---	22.94	21.15	0.67	2.33	---	---
S-5	07/11/1996	---	---	---	---	---	---	---	---	---	---	---	---	---	22.94	22.62	0.90	1.04	---	---
S-5	10/02/1996	---	---	---	---	---	---	---	---	---	---	---	---	---	22.94	23.07	0.64	0.38	---	---
S-5	01/22/1997	---	---	---	---	---	---	---	---	---	---	---	---	---	22.94	20.83	0.16	2.24	---	---
S-5	07/21/1997	---	---	---	---	---	---	---	---	---	---	---	---	---	22.94	21.16	0.05	1.82	---	---
S-5	01/22/1998	---	---	---	---	---	---	---	---	---	---	---	---	---	22.94	20.04	0.04	2.93	---	---
S-5	07/08/1998	220	14	40	5.8	34	3.3	---	---	---	---	---	---	22.94	18.61	---	4.33	---	---	
S-5	10/26/1998	---	---	---	---	---	---	---	---	---	---	---	---	---	22.94	17.31	---	5.63	---	---
S-5	01/28/1999	51,000	13,000	1,200	1,200	2,400	2,400	---	---	---	---	---	---	---	22.94	20.11	---	2.83	---	---
S-5	04/23/1999	65,600	2,540	7,300	1,790	9,840	<1,000	---	---	---	---	---	---	---	22.94	19.21	---	3.73	---	---

Table 1
Groundwater Data
Former Shell Service Station, 461 8th Street, Oakland, California

Well ID	Date	TPHg (µg/L)	B (µg/L)	T (µg/L)	E (µg/L)	X (µg/L)	MTBE 8020 (µg/L)	MTBE 8260 (µg/L)	TBA (µg/L)	DIPE (µg/L)	ETBE (µg/L)	TAME (µg/L)	EDC (µg/L)	EDB (µg/L)	TOC (ft MSL)	Depth to Water (ft TOC)	SPH Thickness (ft)	GW Elevation (ft MSL)	DO (mg/L)	ORP (mV)
S-5	07/29/1999	61,400	3,320	6,980	1,520	7,700	<1,000	---	---	---	---	---	---	---	22.94	14.77	---	8.17	---	---
S-5	11/01/1999	48,200	2,700	5,740	1,290	7,850	<500	<40.0	---	---	---	---	---	---	22.94	15.56	---	7.38	---	---
S-5	01/07/2000	39,000	3,900	8,500	790	8,300	1,500	---	---	---	---	---	---	---	22.94	15.82	---	7.12	---	---
S-5	04/11/2000	29,300	1,680	5,060	1,130	6,220	<250	---	---	---	---	---	---	---	22.94	18.19	---	4.75	---	---
S-5	07/19/2000	6,420	2,110	207	252	681	355	253 b	---	---	---	---	---	---	22.94	19.01	---	3.93	---	---
S-5	10/12/2000	41,500	2,940	4,940	1,520	7,770	<250	<66.7	---	---	---	---	---	---	22.94	19.62	---	3.32	---	---
S-5	01/09/2001	142,000	7,030	9,550	2,340	12,600	779	---	---	---	---	---	---	---	22.94	19.94	---	3.00	---	---
S-5	04/06/2001	Well inaccessible		---	---	---	---	---	---	---	---	---	---	---	22.94	---	---	---	---	---
S-5	04/13/2001	59,800	4,810	10,800	1,950	10,100	842	<10.0	---	---	---	---	---	---	22.94	14.72	---	8.22	---	---
S-5	07/25/2001	71,000	2,900	6,800	1,700	9,100	---	<250	---	---	---	---	---	---	22.94	14.91	---	8.03	---	---
S-5	08/13/2001	---	---	---	---	---	---	---	---	---	---	---	---	---	22.94	19.43	---	3.51	---	---
S-5	11/01/2001	Unable to locate		---	---	---	---	---	---	---	---	---	---	---	22.94	---	---	---	---	---
S-5	01/17/2002	58,000 d	460 d	3,300 d	1,900 d	8,400 d	---	<200 d	---	---	---	---	---	---	c	14.27	---	---	---	---
S-5	05/08/2002	60,000 d	d	2,700 d	1,800 d	8,800 d	---	<100 d	---	---	---	---	---	---	22.94	18.40	---	4.54	---	---
S-5	07/18/2002	53,000	240	1,200	1,500	6,400	---	<100	---	---	---	---	---	---	27.36	14.25	---	13.11	---	---
S-5	10/15/2002	Well inaccessible		---	---	---	---	---	---	---	---	---	---	---	27.36	---	---	---	---	---
S-5	10/17/2002	42,000	420	1,100	1,200	5,500	---	<10	---	---	---	---	---	---	27.36	14.90	---	12.46	---	---
S-5	01/02/2003	26,000	680	1,500	780	3,800	---	<5.0	---	---	---	---	---	---	27.36	14.72	---	12.64	---	---
S-5	04/15/2003	3,600	29	38	65	370	---	<5.0	---	---	---	---	---	---	e	14.45	---	---	---	---
S-5	07/14/2003	21,000	210	460	650	2,900	---	<10	---	---	---	---	---	---	e	14.10	---	---	---	---
S-5	10/20/2003	37,000	390	590	870	3,500	---	<13	---	---	---	---	---	---	e	14.63	---	---	---	---
S-5	01/22/2004	29,000	200	210	710	2,400	---	<13	---	---	---	---	---	---	e	14.08	---	---	---	---
S-5	04/19/2004	25,000	490	460	750	2,400	---	19	---	---	---	---	---	---	e	13.43	---	---	---	---
S-5	07/13/2004	28,000	300	280	690	2,400	---	<13	---	---	---	---	---	---	e	14.88	---	---	---	---
S-5	08/14/2008	31,000	1,700	1,600	1,400	3,350	---	<10	---	---	---	---	<5.0	<10	e	16.65	---	---	---	---
S-5	11/11/2008	37,000 i	2,500 i	1,300 i	2,000 i	3,490 i	---	<50 i	---	---	---	---	<25 i	<50 i	e	16.81	---	---	---	---
S-5	11/11/2008	40,000 j	2,300 j	1,400 j	1,900 j	3,630 j	---	<50 j	---	---	---	---	<25 j	<50 j	e	16.81	---	---	---	---
S-5	01/05/2009	57,000	2,300	1,400	1,500	2,900	---	<10	---	---	---	---	<5.0	<10	e	16.71	---	---	---	---
S-5	04/09/2009	52,000	2,100	3,500	1,900	5,400	---	<20	---	---	---	---	<10	<20	e	16.31	---	---	0.3	163
S-5	07/23/2009	37,000	1,800	1,900	1,400	3,800	---	---	---	---	---	---	---	---	e	16.62	---	---	1.48	-84
S-5	10/01/2009	36,000	1,800	1,900	1,400	3,700	---	---	---	---	---	---	---	---	27.24	16.35	---	10.89	0.86	-52
S-5	01/28/2010	35,000	1,200	1,900	1,500	3,600	---	---	---	---	---	---	---	---	27.24	16.35	---	10.89	---	---
S-5	05/20/2010	36,000	1,600	2,500	1,700	4,500	---	---	---	---	---	---	---	---	27.24	16.50	---	10.74	1.22	227
S-5	08/31/2010	32,000	1,300	1,100	1,600	3,400	---	---	---	---	---	---	---	---	27.24	16.95	---	10.29	0.58	-102

Table 1
Groundwater Data
Former Shell Service Station, 461 8th Street, Oakland, California

Well ID	Date	TPHg (µg/L)	B (µg/L)	T (µg/L)	E (µg/L)	X (µg/L)	MTBE 8020 (µg/L)	MTBE 8260 (µg/L)	TBA (µg/L)	DIPE (µg/L)	ETBE (µg/L)	TAME (µg/L)	EDC (µg/L)	EDB (µg/L)	TOC (ft MSL)	Depth to Water (ft TOC)	SPH Thickness (ft)	GW Elevation (ft MSL)	DO (mg/L)	ORP (mV)
S-5	12/29/2010	26,000	970	1,500	1,500	3,200	---	---	---	---	---	---	---	---	27.24	16.25	---	10.99	1.18	233
S-5	02/01/2011	27,000	1,100	1,500	1,400	3,100	---	---	---	---	---	---	---	---	27.24	15.38	---	11.86	1.65	-83
S-5	04/25/2011	70,000	380	440	720	1,200	---	---	---	---	---	---	---	---	27.24	13.98	---	13.26	0.95	-109
S-5	07/28/2011	21,000	340	430	570	1,000	---	---	---	---	---	---	---	---	27.24	13.80	---	13.44	0.71	-95
S-5	10/28/2011	23,000	430	480	570	1,300	---	---	---	---	---	---	---	---	27.24	14.28	---	12.96	6.05	190
S-5	05/07/2012	16,000	150	200	350	760	---	---	---	---	---	---	---	---	27.24	13.82	---	13.42	3.61	120
S-5	08/31/2012	12,000	330	300	330	850	---	---	---	---	---	---	---	---	27.24	14.68	---	12.56	1.38	253
S-5	12/11/2012	14,000	420	700	550	1,500	---	---	---	---	---	---	---	---	27.24	16.00	---	11.24	1.07/1.29	162/63
S-5	01/24/2013	29,000	910	1,700	1,200	2,700	---	---	---	---	---	---	---	---	27.24	16.46	---	10.78	---	---
S-5	05/02/2013	35,000	650	1,500	1,400	4,500	---	---	---	---	---	---	---	---	27.24	18.59	---	8.65	---	---
S-5	08/09/2013	350,000	820	9,800	6,900	34,000	---	---	---	---	---	---	---	---	27.24	19.12	---	8.12	---	---
S-5	11/07/2013	---	---	---	---	---	---	---	---	---	---	---	---	---	27.24	k	k	k	---	---
S-5	01/31/2014	---	---	---	---	---	---	---	---	---	---	---	---	---	27.24	19.87	0.91	8.10	---	---
S-5	03/14/2014	---	---	---	---	---	---	---	---	---	---	---	---	---	27.24	19.98	1.15	8.18	---	---
S-5	04/21/2014	---	---	---	---	---	---	---	---	---	---	---	---	---	27.24	19.80	1.14	8.35	---	---
S-5	07/31/2014	---	---	---	---	---	---	---	---	---	---	---	---	---	27.24	18.58	0.29	8.89	---	---
S-5	09/22/2014	---	---	---	---	---	---	---	---	---	---	---	---	---	27.24	18.55	0.15	8.81	---	---
S-5	10/03/2014	---	---	---	---	---	---	---	---	---	---	---	---	---	27.24	18.45	---	8.79	---	---
S-5	10/10/2014	---	---	---	---	---	---	---	---	---	---	---	---	---	27.24	10.48	---	16.76	---	---
S-5	10/17/2014	---	---	---	---	---	---	---	---	---	---	---	---	---	27.24	18.44	---	8.80	---	---
S-5	10/24/2014	---	---	---	---	---	---	---	---	---	---	---	---	---	27.24	18.54	---	8.70	---	---
S-5	11/21/2014	34,000	350	830	1,400	14,000	---	---	---	---	---	---	---	---	27.24	18.58	---	8.66	---	---
S-5	12/23/2014	---	---	---	---	---	---	---	---	---	---	---	---	---	27.24	25.19	---	2.05	---	---
S-5	01/22/2015	56,000 m	690	740	2,600	9,400	---	---	---	---	---	---	---	---	27.24	18.24	---	9.00	---	---
S-5	07/17/2015	32,000	540	240	1,300	3,700	---	---	---	---	---	---	---	---	27.24	18.67	---	8.57	---	---
S-5	09/29/2015	43,000	460	260	1,300	2,900	---	---	---	---	---	---	---	---	27.24	18.49	---	8.75	---	---
S-5	11/25/2015	36,000	490	210	1,300	3,100	---	---	---	---	---	---	---	---	27.24	18.64	---	8.60	---	---
S-5	03/17/2016	32,000	450	230	790	1,800	---	---	---	---	---	---	---	---	27.24	18.52	---	8.72	---	---
S-5	05/31/2016	25,000	460	230	710	1,300	---	---	---	---	---	---	---	---	27.24	18.62	---	8.62	---	---
S-5	09/23/2016	35,000	530	510	1,400	3,200	---	---	---	---	---	---	---	---	27.24	18.94	---	8.30	---	---
S-5	12/16/2016	75,000	650	3,300	2,700	12,000	---	---	---	---	---	---	---	---	27.24	18.92	---	8.32	---	---
S-6	04/16/1987	81,000	16,000	9,000	a	6,400	---	---	---	---	---	---	---	---	100.58	---	---	---	---	---
S-6	10/26/1988	110,000	29,000	18,000	2,500	8,200	---	---	---	---	---	---	---	---	100.58	---	---	---	---	---

Table 1
Groundwater Data
Former Shell Service Station, 461 8th Street, Oakland, California

Well ID	Date	TPHg (µg/L)	B (µg/L)	T (µg/L)	E (µg/L)	X (µg/L)	MTBE 8020 (µg/L)	MTBE 8260 (µg/L)	TBA (µg/L)	DIPE (µg/L)	ETBE (µg/L)	TAME (µg/L)	EDC (µg/L)	EDB (µg/L)	TOC (ft MSL)	Depth to Water (ft TOC)	SPH Thickness (ft)	GW Elevation (ft MSL)	DO (mg/L)	ORP (mV)
S-6	02/14/1989	54,000	18,000	4,500	1,400	4,000	---	---	---	---	---	---	---	---	100.58	20.87	---	79.71	---	---
S-6	05/01/1989	93,000	43,000	9,900	3,000	8,000	---	---	---	---	---	---	---	---	100.58	20.49	---	80.09	---	---
S-6	07/27/1989	52,000	20,000	3,200	1,700	5,500	---	---	---	---	---	---	---	---	100.58	21.01	---	79.57	---	---
S-6	10/05/1989	55,000	20,000	2,900	1,600	5,500	---	---	---	---	---	---	---	---	100.58	21.24	---	79.34	---	---
S-6	01/09/1990	76,000	35,000	9,100	2,300	8,600	---	---	---	---	---	---	---	---	100.58	22.62	Sheen	77.96	---	---
S-6	04/30/1990	39,000	13,000	2,300	900	2,800	---	---	---	---	---	---	---	---	100.58	22.10	---	78.48	---	---
S-6	07/31/1990	48,000	20,000	4,600	1,500	4,900	---	---	---	---	---	---	---	---	100.58	22.00	---	78.58	---	---
S-6	10/30/1990	27,000	7,400	900	600	1,400	---	---	---	---	---	---	---	---	100.58	22.14	---	78.44	---	---
S-6	05/06/1991	35,000	3,900	2,700	2,300	3,500	---	---	---	---	---	---	---	---	100.58	22.40	---	78.18	---	---
S-6	06/27/1991	51,000	19,000	5,600	1,700	6,300	---	---	---	---	---	---	---	---	100.58	21.21	---	79.37	---	---
S-6	09/24/1991	42,000	14,000	4,300	1,200	4,000	---	---	---	---	---	---	---	---	100.58	22.26	---	78.32	---	---
S-6	11/07/1991	39,000	11,000	2,000	800	2,300	---	---	---	---	---	---	---	---	100.58	22.35	---	78.23	---	---
S-6	02/13/1992	64,000	21,000	6,200	1,600	5,100	---	---	---	---	---	---	---	---	100.58	22.28	---	78.30	---	---
S-6	05/11/1992	57,000	22,000	7,600	2,200	7,700	---	---	---	---	---	---	---	---	100.58	22.10	---	78.48	---	---
S-6	12/03/1992	110,000	26,000	9,400	2,100	8,700	---	---	---	---	---	---	---	---	100.58	22.14	---	78.44	---	---
S-6	05/13/1993	58,000	21,000	6,800	2,500	9,800	---	---	---	---	---	---	---	---	100.58	22.16	---	78.42	---	---
S-6	07/22/1993	70,000	31,000	14,000	3,000	13,000	---	---	---	---	---	---	---	---	100.58	21.64	---	78.94	---	---
S-6	10/20/1993	48,000	28,000	9,800	3,200	12,000	---	---	---	---	---	---	---	---	100.58	21.62	---	78.96	---	---
S-6	01/25/1994	70,000	23,000	7,500	2,500	8,000	---	---	---	---	---	---	---	---	100.58	21.80	---	78.78	---	---
S-6	04/25/1994	61,000	16,000	4,000	1,800	5,100	---	---	---	---	---	---	---	---	100.58	21.68	---	78.90	---	---
S-6	07/21/1994	44,000	8,200	3,600	1,400	3,900	---	---	---	---	---	---	---	---	100.58	21.78	---	78.80	---	---
S-6 (D)	07/21/1994	32,000	7,800	3,400	1,300	3,700	---	---	---	---	---	---	---	---	100.58	---	---	---	---	---
S-6	10/24/1994	2,936	1,184	440.6	163.4	648.4	---	---	---	---	---	---	---	---	100.58	22.06	---	78.52	---	---
S-6 (D)	10/24/1994	2,968	770.8	325.3	144.1	622	---	---	---	---	---	---	---	---	22.08	---	---	---	---	---
S-6	12/22/1994	32,000	7,000	2,900	790	2,400	---	---	---	---	---	---	---	---	22.08	21.91	---	0.17	---	---
S-6 (D)	12/22/1994	32,000	8,000	3,800	1,100	3,400	---	---	---	---	---	---	---	---	22.08	---	---	---	---	---
S-6	04/20/1995	56,000	15,000	3,800	1,900	4,900	---	---	---	---	---	---	---	---	22.08	21.38	---	0.70	---	---
S-6 (D)	04/20/1995	49,000	13,000	3,500	1,800	4,700	---	---	---	---	---	---	---	---	22.08	---	---	---	---	---
S-6	10/04/1995	49,000	8,400	4,700	1,800	4,800	---	---	---	---	---	---	---	---	22.08	21.80	---	0.28	---	---
S-6 (D)	10/04/1995	41,000	8,400	4,100	1,400	4,400	---	---	---	---	---	---	---	---	22.08	---	---	---	---	---
S-6	01/03/1996	52,000	9,100	7,100	1,800	5,800	---	---	---	---	---	---	---	---	22.08	21.70	---	0.38	---	---
S-6	04/11/1996	59,000	11,000	7,100	2,100	6,400	<500	---	---	---	---	---	---	---	22.08	21.62	---	0.46	---	---
S-6 (D)	04/11/1996	59,000	11,000	6,800	1,900	6,400	<500	---	---	---	---	---	---	---	22.08	---	---	---	---	---
S-6	07/11/1996	72,000	18,000	6,600	2,500	8,400	<1,000	---	---	---	---	---	---	---	22.08	21.65	---	0.43	---	---

Table 1
Groundwater Data
Former Shell Service Station, 461 8th Street, Oakland, California

Well ID	Date	TPHg (µg/L)	B (µg/L)	T (µg/L)	E (µg/L)	X (µg/L)	MTBE 8020 (µg/L)	MTBE 8260 (µg/L)	TBA (µg/L)	DIPE (µg/L)	ETBE (µg/L)	TAME (µg/L)	EDC (µg/L)	EDB (µg/L)	TOC (ft MSL)	Depth to Water (ft TOC)	SPH Thickness (ft)	GW Elevation (ft MSL)	DO (mg/L)	ORP (mV)
S-6	10/02/1996	57,000	11,000	6,500	1,500	5,100	<500	---	---	---	---	---	---	---	22.08	21.80	---	0.28	---	---
S-6	01/22/1997	67,000	15,000	5,000	1,800	5,400	<1,000	---	---	---	---	---	---	---	22.08	19.95	---	2.13	---	---
S-6 (D)	01/22/1997	63,000	15,000	4,800	1,800	5,200	<1,000	---	---	---	---	---	---	---	22.08	---	---	---	---	---
S-6	07/21/1997	61,000	15,000	2,100	1,100	3,500	1,900	---	---	---	---	---	---	---	22.08	20.61	---	1.47	---	---
S-6	01/22/1998	46,000	14,000	3,200	1,300	3,400	<500	---	---	---	---	---	---	---	22.08	19.82	---	2.26	---	---
S-6	07/08/1998	74,000	26,000	7,500	2,200	6,200	<1,000	---	---	---	---	---	---	---	22.08	18.20	---	3.88	---	---
S-6	10/26/1998	---	---	---	---	---	---	---	---	---	---	---	---	---	22.08	18.81	---	3.27	---	---
S-6	01/28/1999	120,000	9,000	14,000	2,700	14,000	3,700	---	---	---	---	---	---	---	22.08	19.73	---	2.35	---	---
S-6	04/23/1999	58,500	15,900	1,360	1,640	3,030	<2500	---	---	---	---	---	---	---	22.08	17.58	---	4.50	---	---
S-6	07/29/1999	36,200	10,300	760	930	1,360	<1,000	---	---	---	---	---	---	---	22.08	21.35	---	0.73	---	---
S-6	11/01/1999	36,000	11,700	767	865	1,670	<1,250	<40.0	---	---	---	---	---	---	22.08	19.23	---	2.85	---	---
S-6	01/07/2000	36,000	7,600	4,600	840	3,600	<1,000	---	---	---	---	---	---	---	22.08	19.53	---	2.55	---	---
S-6	04/11/2000	14,600	7,540	205	306	609	621	---	---	---	---	---	---	---	22.08	18.16	---	3.92	---	---
S-6	07/19/2000	2,590	629	63.9	99.6	267	124	72.7 b	---	---	---	---	---	---	22.08	18.40	---	3.68	---	---
S-6	10/12/2000	32,900	14,200	966	1,060	1,790	<500	<100	---	---	---	---	---	---	22.08	19.52	---	2.56	---	---
S-6	01/09/2001	27,600	11,200	675	666	1,580	1,430	<10.0 b	---	---	---	---	---	---	22.08	19.69	---	2.39	---	---
S-6	02/05/2001	---	---	---	---	---	---	---	---	---	---	---	---	---	22.08	19.20	---	2.88	---	---
S-6	04/06/2001	16,900	7,800	343	172	966	809	<20.0	---	---	---	---	---	---	22.08	18.25	---	3.83	---	---
S-6	07/25/2001	29,000	9,800	1,700	1,000	1,800	---	<250	---	---	---	---	---	---	22.08	18.27	---	3.81	---	---
S-6	11/01/2001	41,000	15,000	2,400	1,100	2,500	---	<500	---	---	---	---	---	---	22.08	19.30	---	2.78	---	---
S-6	01/17/2002	38,000 d	11,000 d	1,700 d	990 d	2,200 d	---	<500 d	---	---	---	---	---	---	22.08	18.51	---	3.57	---	---
S-6	05/08/2002	72,000	21,000	4,400	2,200	5,300	---	<1,000	---	---	---	---	---	---	22.08	18.30	---	3.78	---	---
S-6	07/18/2002	71,000	17,000	4,300	1,700	4,800	---	<1,000	---	---	---	---	---	---	30.56	18.19	---	12.37	---	---
S-6	10/15/2002	55,000	16,000	4,600	1,500	4,600	---	<100	---	---	---	---	---	---	30.56	18.77	---	11.79	---	---
S-6	01/02/2003	75,000	21,000	5,000	2,400	6,400	---	<50	---	---	---	---	---	---	30.56	18.60	---	11.96	---	---
S-6	04/15/2003	64,000	29,000	6,400	2,700	5,600	---	<1,000	---	---	---	---	---	---	30.56	18.27	---	12.29	---	---
S-6	07/14/2003	47,000	19,000	4,300	1,500	4,300	---	<100	---	---	---	---	---	---	30.56	18.05	---	12.51	---	---
S-6	10/20/2003	63,000	21,000	5,800	1,900	5,200	---	<130	---	---	---	---	---	---	30.56	18.55	Sheen	12.01	---	---
S-6	01/22/2004	41,000	21,000	4,300	1,800	4,000	---	<130	---	---	---	---	---	---	30.56	18.18	Sheen	12.38	---	---
S-6	04/19/2004	58,000	23,000	4,200	2,200	3,900	---	<130	---	---	---	---	---	---	30.56	17.32	---	13.24	---	---
S-6	05/03/2004	---	---	---	---	---	---	---	---	---	---	---	---	---	30.56	17.30	---	13.26	---	---
S-6	06/17/2004	---	---	---	---	---	---	---	---	---	---	---	---	---	30.56	17.70	---	12.86	---	---
S-6	07/13/2004	---	---	---	---	---	---	---	---	---	---	---	---	---	30.56	17.85	---	12.71	---	---
S-6	10/28/2004	45,000	21,000	3,600	1,700	3,300	---	<130	---	---	---	---	---	---	30.56	18.45	---	12.11	---	---

Table 1
Groundwater Data
Former Shell Service Station, 461 8th Street, Oakland, California

Well ID	Date	TPHg (µg/L)	B (µg/L)	T (µg/L)	E (µg/L)	X (µg/L)	MTBE 8020 (µg/L)	MTBE 8260 (µg/L)	TBA (µg/L)	DIPE (µg/L)	ETBE (µg/L)	TAME (µg/L)	EDC (µg/L)	EDB (µg/L)	TOC (ft MSL)	Depth to Water (ft TOC)	SPH Thickness (ft)	GW Elevation (ft MSL)	DO (mg/L)	ORP (mV)
S-6	01/17/2005	61,000	21,000	3,500	1,600	3,200	---	<130	---	---	---	---	---	---	30.56	17.52	---	13.04	---	---
S-6	04/14/2005	36,000	12,000	6,200	850	4,800	---	<50	---	---	---	---	---	---	30.56	22.49	---	8.07	---	---
S-6	07/28/2005	54,000	16,000	9,100	1,800	5,900	---	<130	---	---	---	---	---	---	30.56	19.38	---	11.18	---	---
S-6	10/05/2005	59,000	14,000	7,500	1,400	5,000	---	<50	---	---	---	---	---	---	30.56	18.32	---	12.24	---	---
S-6	02/09/2006	41,100	7,060	3,900	673	2,380	---	<0.500	---	---	---	---	---	---	30.56	17.11	---	13.45	---	---
S-6	05/15/2006	188,000	24,800	20,700	2,540	12,400	---	<25.0	---	---	---	---	---	---	30.56	19.80	---	10.76	---	---
S-6	08/23/2006	133,000	24,900	16,100	2,280	10,500	---	<0.500	---	---	---	---	---	---	30.56	20.45	---	10.11	---	---
S-6	11/15/2006	66,000	19,000	8,400	1,900	7,400	---	<400	---	---	---	---	---	---	30.56	20.41	---	10.15	---	---
S-6	01/30/2007	88,000	18,000	9,600	1,900	7,200	---	<100	---	---	---	---	---	---	30.56	20.47	---	10.09	---	---
S-6	05/29/2007	56,000 f	17,000	6,700	1,700	5,400	---	<20	---	---	---	---	---	---	30.56	20.40	---	10.16	---	---
S-6	08/15/2007	57,000 f,g	15,000	6,800	1,600	6,100	---	<100	---	---	---	---	---	---	30.56	20.49	---	10.07	---	---
S-6	11/28/2007	42,000 f	13,000	5,000	1,300	5,000	---	<100	---	---	---	---	---	---	30.56	20.65	---	9.91	---	---
S-6	02/08/2008	35,000 f	12,000	5,000	1,200	4,050	---	<100	---	---	---	---	<50	<100	30.56	20.31	---	10.25	---	---
S-6	05/08/2008	45,000 f	15,000	6,100	1,400	5,000	---	<100	---	---	---	---	<50	<100	30.56	20.63	---	9.93	---	---
S-6	08/14/2008	37,000	11,000	5,200	1,200	4,600	---	<100	---	---	---	---	<50	<100	30.56	20.65	---	9.91	---	---
S-6	11/11/2008	37,000 i	15,000 i	6,200 i	1,200 i	3,390 i	---	<10 i	---	---	---	---	<5.0 i	<10 i	30.56	20.79	---	9.77	---	---
S-6	11/11/2008	14,000 j	5,200 j	680 j	400 j	1,060 j	---	<50 j	---	---	---	---	<25 j	<50 j	30.56	20.79	---	9.77	---	---
S-6	01/05/2009	53,000	9,400	3,600	890	3,100	---	<100	---	---	---	---	<50	<100	30.56	21.66	---	8.90	---	---
S-6	04/09/2009	Unable to sample	---	---	---	---	---	---	---	---	---	---	---	---	30.56	---	---	---	---	---
S-6	04/21/2009	13,000	3,700	1,100	270	750	---	<100	---	---	---	---	<50	<100	30.56	20.20	---	10.36	---	---
S-6	07/23/2009	15,000	4,400	1,100	360	1,000	---	---	---	---	---	---	---	---	30.56	20.66	---	9.90	1.13	-73
S-6	10/01/2009	21,000	5,100	1,300	420	1,200	---	---	---	---	---	---	---	---	30.56	20.86	---	9.70	0.58	16
S-6	01/28/2010	8,700	2,600	250	200	400	---	---	---	---	---	---	---	---	30.56	20.36	---	10.20	---	---
S-6	05/20/2010	4,400	1,600	82	85	150	---	---	---	---	---	---	---	---	30.56	20.68	---	9.88	1.08	64
S-6	08/31/2010	19,000	4,700	1,300	560	1,600	---	---	---	---	---	---	---	---	30.56	20.78	---	9.78	1.55	-88
S-6	12/29/2010	15,000	3,900	1,500	520	1,800	---	---	---	---	---	---	---	---	30.56	19.92	---	10.64	2.35	123
S-6	02/01/2011	16,000	4,000	1,700	600	1,800	---	---	---	---	---	---	---	---	30.56	19.05	---	11.51	0.61	-143
S-6	04/25/2011	23,000	7,800	3,500	960	3,000	---	---	---	---	---	---	---	---	30.56	17.73	---	12.83	0.76	-112
S-6	07/28/2011	17,000	5,500	1,500	600	1,600	---	---	---	---	---	---	---	---	30.56	17.62	---	12.94	0.77	-26
S-6	10/28/2011	42,000	11,000	4,500	1,600	5,900	---	---	---	---	---	---	---	---	30.56	18.12	---	12.44	4.64	-9
S-6	05/07/2012	38,000	14,000	4,800	1,300	4,400	---	---	---	---	---	---	---	---	30.56	17.50	---	13.06	2.32	116
S-6	08/31/2012	96,000	6,700	2,500	1,900	6,200	---	---	---	---	---	---	---	---	30.56	18.42	---	12.14	0.62	146
S-6	12/11/2012	31,000	8,300	3,700	1,000	3,700	---	---	---	---	---	---	---	---	30.56	20.00	---	10.56	0.92/0.65	102/-16
S-6	01/24/2013	29,000	9,100	2,500	950	2,600	---	---	---	---	---	---	---	---	30.56	20.43	---	10.13	---	---

Table 1
Groundwater Data
Former Shell Service Station, 461 8th Street, Oakland, California

Well ID	Date	TPHg (µg/L)	B (µg/L)	T (µg/L)	E (µg/L)	X (µg/L)	MTBE 8020 (µg/L)	MTBE 8260 (µg/L)	TBA (µg/L)	DIPE (µg/L)	ETBE (µg/L)	TAME (µg/L)	EDC (µg/L)	EDB (µg/L)	TOC (ft MSL)	Depth to Water (ft TOC)	SPH Thickness (ft)	GW Elevation (ft MSL)	DO (mg/L)	ORP (mV)
S-6	05/02/2013	10,000	1,800	1,100	430	1,100	---	---	---	---	---	---	---	---	30.56	22.98	---	7.58	---	---
S-6	08/09/2013	45,000	3,800	8,000	1,800	6,500	---	---	---	---	---	---	---	---	30.56	23.21	---	7.35	---	---
S-6	11/07/2013	33,000	3,600	3,800	1,000	3,700	---	---	---	---	---	---	---	---	30.56	25.24	---	5.32	---	---
S-6	01/31/2014	16,000	1,200	2,700	710	2,500	---	---	---	---	---	---	---	---	30.56	23.30	---	7.26	---	---
S-6	04/21/2014	15,000	1,100	3,100	650	2,300	---	---	---	---	---	---	---	---	30.56	22.98	---	7.58	---	---
S-6	07/31/2014	40,000 l	4,200	7,300	1,300	5,400	---	---	---	---	---	---	---	---	30.56	22.49	---	8.07	---	---
S-6	11/21/2014	48,000	3,600	8,900	1,700	7,000	---	---	---	---	---	---	---	---	30.56	22.49	---	8.07	---	---
S-6	01/22/2015	40,000 n	7,100	4,600	1,500	5,100	---	---	---	---	---	---	---	---	30.56	22.27	---	8.29	---	---
S-6	07/17/2015	<50 b	<0.50 b	<0.50 b	<0.50 b	<1.0 b	---	---	---	---	---	---	---	---	30.56	22.70	---	7.86	---	---
S-6	09/29/2015	13,000	730	1,700	550	2,000	---	---	---	---	---	---	---	---	30.56	22.67	---	7.89	---	---
S-6	11/25/2015	13,000	1,400	1,200	610	1,900	---	---	---	---	---	---	---	---	30.56	22.50	---	8.06	---	---
S-6	03/17/2016	6,100 o	650	200	240	640	---	---	---	---	---	---	---	---	30.56	22.80	---	7.76	---	---
S-6	05/31/2016	16,000	4,300	750	830	1,600	---	---	---	---	---	---	---	---	30.56	22.71	---	7.85	---	---
S-6	09/23/2016	4500 p	1400 p	85 p	210 p	220 p	---	---	---	---	---	---	---	---	30.56	22.93	---	7.63	---	---
S-6	12/16/2016	9,200	2,900	200	340	420	---	---	---	---	---	---	---	---	30.56	22.90	---	7.66	---	---
S-8	12/22/1994	600	120	32	5.2	34	---	---	---	---	---	---	---	---	27.21	24.87	---	2.34	---	---
S-8	04/20/1995	460	180	23	5.2	21	---	---	---	---	---	---	---	---	27.21	23.90	---	3.31	---	---
S-8	10/04/1995	830	210	38	11	42	---	---	---	---	---	---	---	---	27.21	24.48	---	2.73	---	---
S-8	01/03/1996	350	61	12	2.5	12	---	---	---	---	---	---	---	---	27.21	24.62	---	2.59	---	---
S-8 (D)	01/03/1996	340	54	12	2.4	12	---	---	---	---	---	---	---	---	27.21	---	---	---	---	---
S-8	04/11/1996	570	140	37	12	47	<6.2	---	---	---	---	---	---	---	27.21	24.32	---	2.89	---	---
S-8	07/11/1996	980	98	32	9.1	160	<12	---	---	---	---	---	---	---	27.21	24.10	---	3.11	---	---
S-8	10/02/1996	280	62	13	3.3	25	15	---	---	---	---	---	---	---	27.21	25.38	---	1.83	---	---
S-8 (D)	10/02/1996	490	110	24	7.0	45	22	<2.0	---	---	---	---	---	---	27.21	---	---	---	---	---
S-8	01/22/1997	400	90	13	4.9	25	12	---	---	---	---	---	---	---	27.21	23.91	---	3.30	---	---
S-8	07/21/1997	2,900	380	110	26	260	85	---	---	---	---	---	---	---	27.21	23.62	---	3.59	---	---
S-8 (D)	07/21/1997	3,200	420	120	32	300	130	---	---	---	---	---	---	---	27.21	---	---	---	---	---
S-8	01/22/1998	3,800	790	140	42	330	160	---	---	---	---	---	---	---	27.21	23.52	---	3.69	---	---
S-8 (D)	01/22/1998	3,500	780	120	33	300	160	---	---	---	---	---	---	---	27.21	---	---	---	---	---
S-8	07/08/1998	3,600	1,800	<25	<25	<25	<125	---	---	---	---	---	---	---	27.21	21.52	---	5.69	---	---
S-8 (D)	07/08/1998	4,000	1,800	<25	<25	31	<125	---	---	---	---	---	---	---	27.21	---	---	---	---	---
S-8	10/26/1998	---	---	---	---	---	---	---	---	---	---	---	---	---	27.21	22.01	---	5.20	---	---
S-8	01/28/1999	2,000	630	6.2	24	51	43	---	---	---	---	---	---	---	27.21	23.03	---	4.18	---	---

Table 1
Groundwater Data
Former Shell Service Station, 461 8th Street, Oakland, California

Well ID	Date	TPHg (µg/L)	B (µg/L)	T (µg/L)	E (µg/L)	X (µg/L)	MTBE 8020 (µg/L)	MTBE 8260 (µg/L)	TBA (µg/L)	DIPE (µg/L)	ETBE (µg/L)	TAME (µg/L)	EDC (µg/L)	EDB (µg/L)	TOC (ft MSL)	Depth to Water (ft TOC)	SPH Thickness (ft)	GW Elevation (ft MSL)	DO (mg/L)	ORP (mV)
S-8	04/23/1999	1,050	408	<5.00	<5.00	6.65	<50.0	---	---	---	---	---	---	---	27.21	22.15	---	5.06	---	---
S-8	07/29/1999	955	344	<2.50	6.90	16.2	<25.0	---	---	---	---	---	---	---	27.21	21.95	---	5.26	---	---
S-8	11/01/1999	1,800	550	6.45	15.0	40.4	<50.0	---	---	---	---	---	---	---	27.21	22.55	---	4.66	---	---
S-8	01/07/2000	1,300	600	11	29	48	<13	---	---	---	---	---	---	---	27.21	22.87	---	4.34	---	---
S-8	04/11/2000	342	101	4.42	4.24	14.7	21.4	---	---	---	---	---	---	---	27.21	21.86	---	5.35	---	---
S-8	07/19/2000	579	228	6.37	6.45	25	<12.5	---	---	---	---	---	---	---	27.21	21.93	---	5.28	---	---
S-8	10/12/2000	947	340	8.64	3.26	38.3	<12.5	<2.00	---	---	---	---	---	---	27.21	22.92	---	4.29	---	---
S-8	01/09/2001	1,090	394	<10.0	<10.0	33.3	57.6	---	---	---	---	---	---	---	27.21	23.19	---	4.02	---	---
S-8	04/06/2001	671	182	12.5	16.4	47.1	42.5	---	---	---	---	---	---	---	27.21	22.46	---	4.75	---	---
S-8	07/25/2001	500	70	6.7	11	23	---	<5.0	---	---	---	---	---	---	27.21	22.50	---	4.71	---	---
S-8	11/01/2001	1,900	250	28	39	180	---	<5.0	---	---	---	---	---	---	27.21	22.44	---	4.77	---	---
S-8	01/17/2002	830 d	140 d	11 d	12 d	89 d	---	<5.0 d	---	---	---	---	---	---	27.21	21.82	---	5.39	---	---
S-8	05/08/2002	210 d	34 d	1.7 d	4.1 d	15 d	---	<5.0 d	---	---	---	---	---	---	27.21	21.35	---	5.86	---	---
S-8	07/18/2002	650	68	2.8	9.7	42	---	<5.0	---	---	---	---	---	---	35.85	21.53	---	14.32	---	---
S-8	10/15/2002	1,000	160	4.2	7.7	74	---	<0.50	---	---	---	---	---	---	35.85	21.97	---	13.88	---	---
S-8	01/02/2003	440	55	1.8	2.9	31	---	<0.50	---	---	---	---	---	---	35.85	21.95	---	13.90	---	---
S-8	04/15/2003	---	---	---	---	---	---	---	---	---	---	---	---	---	35.85	21.73	---	14.12	---	---
S-8	07/14/2003	60	6.8	<0.50	0.98	4.9	---	<0.50	---	---	---	---	---	---	35.85	21.40	---	14.45	---	---
S-8	10/20/2003	---	---	---	---	---	---	---	---	---	---	---	---	---	35.85	21.94	---	13.91	---	---
S-8	01/22/2004	210	19	0.52	3.6	17	---	<0.50	---	---	---	---	---	---	35.85	21.40	---	14.45	---	---
S-8	04/19/2004	---	---	---	---	---	---	---	---	---	---	---	---	---	35.85	20.83	---	15.02	---	---
S-8	07/13/2004	420	77	0.82	14	31	---	<0.50	---	---	---	---	---	---	35.85	21.05	---	14.80	---	---
S-8	10/28/2004	---	---	---	---	---	---	---	---	---	---	---	---	---	35.85	21.77	---	14.08	---	---
S-8	01/17/2005	490	85	0.89	13	28	---	<0.50	---	---	---	---	---	---	35.85	20.92	---	14.93	---	---
S-8	04/14/2005	---	---	---	---	---	---	---	---	---	---	---	---	---	35.85	21.57	---	14.28	---	---
S-8	07/28/2005	64	12	<0.50	1.5	1.6	---	<0.50	---	---	---	---	---	---	35.85	21.62	---	14.23	---	---
S-8	10/05/2005	---	---	---	---	---	---	---	---	---	---	---	---	---	35.85	21.11	---	14.74	---	---
S-8	02/09/2006	<50.0	2.79	<0.500	<0.500	<0.500	---	<0.500	---	---	---	---	---	---	35.85	20.18	---	15.67	---	---
S-8	05/15/2006	---	---	---	---	---	---	---	---	---	---	---	---	---	35.85	20.53	---	15.32	---	---
S-8	08/23/2006	<50.0	<0.500	<0.500	<0.500	<0.500	---	<0.500	---	---	---	---	---	---	35.85	21.49	---	14.36	---	---
S-8	11/15/2006	---	---	---	---	---	---	---	---	---	---	---	---	---	35.85	22.05	---	13.80	---	---
S-8	01/30/2007	<50	<0.50	<0.50	<0.50	<1.0	---	<0.50	---	---	---	---	---	---	35.85	22.41	---	13.44	---	---
S-8	05/29/2007	---	---	---	---	---	---	---	---	---	---	---	---	---	35.85	22.65	---	13.20	---	---
S-8	08/15/2007	65 f.g	7.4	<1.0	<1.0	<1.0	---	<1.0	---	---	---	---	---	---	35.85	22.88	---	12.97	---	---

Table 1
Groundwater Data
Former Shell Service Station, 461 8th Street, Oakland, California

Well ID	Date	TPHg (µg/L)	B (µg/L)	T (µg/L)	E (µg/L)	X (µg/L)	MTBE 8020 (µg/L)	MTBE 8260 (µg/L)	TBA (µg/L)	DIPE (µg/L)	ETBE (µg/L)	TAME (µg/L)	EDC (µg/L)	EDB (µg/L)	TOC (ft MSL)	Depth to Water (ft TOC)	SPH Thickness (ft)	GW Elevation (ft MSL)	DO (mg/L)	ORP (mV)
S-8	11/28/2007	---	---	---	---	---	---	---	---	---	---	---	---	---	35.85	23.20	---	12.65	---	---
S-8	02/08/2008	350 f	22	<1.0	4.8	2.6	---	1.2	---	---	---	---	<0.50	<1.0	35.85	22.72	---	13.13	---	---
S-8	05/08/2008	---	---	---	---	---	---	---	---	---	---	---	---	---	35.85	22.91	---	12.94	---	---
S-8	08/14/2008	420	28	<1.0	6.3	1.4	---	<1.0	---	---	---	---	<0.50	<1.0	35.85	23.12	---	12.73	---	---
S-8	11/11/2008	330 i	37 i	<1.0 i	5.1 i	<1.0 i	---	<1.0 i	---	---	---	---	<0.50 i	<1.0 i	35.85	23.37	---	12.48	1.6	28
S-8	11/11/2008	480 j	29 j	<1.0 j	5.4 j	<1.0 j	---	---	---	---	---	---	---	---	35.85	23.37	---	12.48	2.2	103
S-8	12/18/2008	340	38	<1.0	5.4	<1.0	---	---	---	---	---	---	---	---	35.83	23.31	---	12.52	---	---
S-8	01/05/2009	170	15	<1.0	1.2	<1.0	---	---	---	---	---	---	---	---	35.83	23.28	---	12.55	---	---
S-8	01/15/2009	260	45	<1.0	3.2	<1.0	---	---	---	---	---	---	---	---	35.83	23.05	---	12.78	---	---
S-8	02/12/2009	88	7.2	<1.0	<1.0	<1.0	---	---	---	---	---	---	---	---	35.83	23.34	---	12.49	---	---
S-8	03/12/2009	12,000	1,700	2,100	200	2,400	---	---	---	---	---	---	---	---	35.83	22.90	---	12.93	---	---
S-8	04/09/2009	170	<0.50	<1.0	<1.0	<1.0	---	---	---	---	---	---	---	---	35.83	23.10	---	12.73	---	594
S-8	07/23/2009	140	0.55	<1.0	<1.0	<1.0	---	---	---	---	---	---	---	---	35.83	23.02	---	12.81	2.38	-54
S-8	10/01/2009	140	0.68	<1.0	<1.0	<1.0	---	---	---	---	---	---	---	---	35.83	23.31	---	12.52	4.34	359
S-8	01/28/2010	<50	<0.50	<1.0	<1.0	<1.0	---	---	---	---	---	---	---	---	35.83	22.80	---	13.03	---	---
S-8	05/20/2010	<50	<0.50	<1.0	<1.0	<1.0	---	---	---	---	---	---	---	---	35.83	23.55	---	12.28	0.64	42
S-8	08/31/2010	<50	<0.50	<1.0	<1.0	<1.0	---	---	---	---	---	---	---	---	35.83	23.48	---	12.35	0.54	-72
S-8	12/29/2010	79	0.83	<1.0	<1.0	<1.0	---	---	---	---	---	---	---	---	35.83	23.18	---	12.65	0.74	133
S-8	02/01/2011	<50	<0.50	<0.50	<0.50	<1.0	---	---	---	---	---	---	---	---	35.83	22.57	---	13.26	1.68	104
S-8	04/25/2011	<50	1.1	<0.50	<0.50	<1.0	---	---	---	---	---	---	---	---	35.83	21.26	---	14.57	1.78	12
S-8	07/28/2011	50	2.4	<0.50	<0.50	<1.0	---	---	---	---	---	---	---	---	35.83	20.94	---	14.89	0.89	186
S-8	10/28/2011	<50	0.61	<0.50	<0.50	<1.0	---	---	---	---	---	---	---	---	35.83	21.09	---	14.74	2.78	349
S-8	05/07/2012	<50	4.3	1.4	0.59	1.0	---	---	---	---	---	---	---	---	35.83	21.23	---	14.60	2.42	209
S-8	05/02/2013	53	<0.50	<0.50	<0.50	<1.0	---	---	---	---	---	---	---	---	35.83	24.65	---	11.18	---	---
S-8	04/21/2014	<50	<0.50	<0.50	<0.50	<1.0	---	---	---	---	---	---	---	---	35.83	25.28	---	10.55	---	---
S-8	Well destroyed																			
S-9	12/22/1994	2,600	400	150	42	310	---	---	---	---	---	---	---	---	26.06	24.37	---	1.69	---	---
S-9	04/20/1995	1,900	400	130	51	200	---	---	---	---	---	---	---	---	26.06	23.49	---	2.57	---	---
S-9	10/04/1995	3,200	590	260	68	280	---	---	---	---	---	---	---	---	26.06	24.01	---	2.05	---	---
S-9	01/03/1996	Well inaccessible		---	---	---	---	---	---	---	---	---	---	---	26.06	---	---	---	---	---
S-9	04/11/1996	2,100	440	1,500	42	210	<25	---	---	---	---	---	---	---	26.06	23.61	---	2.45	---	---
S-9	07/11/1996	5,200	940	450	120	520	<50	---	---	---	---	---	---	---	26.06	23.78	---	2.28	---	---
S-9 (D)	07/11/1996	4,800	890	430	110	500	<50	---	---	---	---	---	---	---	26.06	---	---	---	---	---

Table 1
Groundwater Data
Former Shell Service Station, 461 8th Street, Oakland, California

Well ID	Date	TPHg (µg/L)	B (µg/L)	T (µg/L)	E (µg/L)	X (µg/L)	MTBE 8020 (µg/L)	MTBE 8260 (µg/L)	TBA (µg/L)	DIPE (µg/L)	ETBE (µg/L)	TAME (µg/L)	EDC (µg/L)	EDB (µg/L)	TOC (ft MSL)	Depth to Water (ft TOC)	SPH Thickness (ft)	GW Elevation (ft MSL)	DO (mg/L)	ORP (mV)
S-9	10/02/1996	3,000	680	220	56	270	<62	---	---	---	---	---	---	---	26.06	24.31	---	1.75	---	---
S-9	01/22/1997	1,500	230	71	36	130	<12	---	---	---	---	---	---	---	26.06	23.08	---	2.98	---	---
S-9	07/21/1997	3,400	590	57	19	210	96	---	---	---	---	---	---	---	26.06	22.83	---	3.23	---	---
S-9	01/22/1998	2,600	300	46	<10	270	62	---	---	---	---	---	---	---	26.06	21.96	---	4.10	---	---
S-9	07/08/1998	820	150	6.2	7.5	57	<10	---	---	---	---	---	---	---	26.06	20.85	---	5.21	---	---
S-9	10/26/1998	---	---	---	---	---	---	---	---	---	---	---	---	---	26.06	21.39	---	4.67	---	---
S-9	01/28/1999	<50	1.0	<0.50	<0.50	<0.50	<2.5	---	---	---	---	---	---	---	26.06	22.32	---	3.74	---	---
S-9	04/23/1999	---	---	---	---	---	---	---	---	---	---	---	---	---	26.06	21.41	---	4.65	---	---
S-9	07/29/1999	117	7.77	0.817	0.683	5.05	<5.00	---	---	---	---	---	---	---	26.06	21.25	---	4.81	---	---
S-9	11/01/1999	---	---	---	---	---	---	---	---	---	---	---	---	---	26.06	21.92	---	4.14	---	---
S-9	01/07/2000	<50	1.2	<0.50	<0.50	<0.50	<2.5	---	---	---	---	---	---	---	26.06	22.11	---	3.95	---	---
S-9	04/11/2000	---	---	---	---	---	---	---	---	---	---	---	---	---	26.06	21.14	---	4.92	---	---
S-9	07/19/2000	Well inaccessible				---	---	---	---	---	---	---	---	---	26.06	---	---	---	---	---
S-9	10/12/2000	---	---	---	---	---	---	---	---	---	---	---	---	---	26.06	22.24	---	3.82	---	---
S-9	01/09/2001	<50.0	1.45	<0.500	<0.500	<0.500	<2.50	---	---	---	---	---	---	---	26.06	22.52	---	3.54	---	---
S-9	04/06/2001	---	---	---	---	---	---	---	---	---	---	---	---	---	26.06	23.61	---	2.45	---	---
S-9	07/25/2001	Well inaccessible				---	---	---	---	---	---	---	---	---	26.06	---	---	---	---	---
S-9	08/13/2001	Well inaccessible				---	---	---	---	---	---	---	---	---	26.06	---	---	---	---	---
S-9	11/01/2001	---	---	---	---	---	---	---	---	---	---	---	---	---	26.06	21.78	---	4.28	---	---
S-9	01/17/2002	<50 d	<0.50 d	<0.50 d	<0.50 d	<0.50 d	---	<5.0 d	---	---	---	---	---	---	26.06	21.15	---	4.91	---	---
S-9	05/08/2002	---	---	---	---	---	---	---	---	---	---	---	---	---	26.06	20.56	---	5.50	---	---
S-9	07/18/2002	<50	<0.50	<0.50	<0.50	<0.50	---	<5.0	---	---	---	---	---	---	34.70	20.88	---	13.82	---	---
S-9	10/15/2002	---	---	---	---	---	---	---	---	---	---	---	---	---	34.70	21.41	---	13.29	---	---
S-9	01/02/2003	<50	<0.50	<0.50	<0.50	<0.50	---	<5.0	---	---	---	---	---	---	34.70	21.35	---	13.35	---	---
S-9	04/15/2003	---	---	---	---	---	---	---	---	---	---	---	---	---	34.70	21.14	---	13.56	---	---
S-9	07/14/2003	<50	<0.50	<0.50	<0.50	<1.0	---	<0.50	---	---	---	---	---	---	34.70	20.80	---	13.90	---	---
S-9	10/20/2003	---	---	---	---	---	---	---	---	---	---	---	---	---	34.70	21.33	---	13.37	---	---
S-9	01/22/2004	<50	<0.50	<0.50	<0.50	<1.0	---	<0.50	---	---	---	---	---	---	34.70	20.77	---	13.93	---	---
S-9	04/19/2004	---	---	---	---	---	---	---	---	---	---	---	---	---	34.70	20.06	---	14.64	---	---
S-9	07/13/2004	<50	<0.50	<0.50	<0.50	<1.0	---	<0.50	---	---	---	---	---	---	34.70	20.44	---	14.26	---	---
S-9	10/28/2004	---	---	---	---	---	---	---	---	---	---	---	---	---	34.70	21.02	---	13.68	---	---
S-9	01/17/2005	<50	<0.50	<0.50	<0.50	<1.0	---	<0.50	---	---	---	---	---	---	34.70	20.18	---	14.52	---	---
S-9	04/14/2005	---	---	---	---	---	---	---	---	---	---	---	---	---	34.70	21.85	---	12.85	---	---
S-9	07/28/2005	360	190	1.8	1.1	3.9	---	<0.50	<5.0	<2.0	<2.0	<2.0	---	---	34.70	21.22	---	13.48	---	---

Table 1
Groundwater Data
Former Shell Service Station, 461 8th Street, Oakland, California

Well ID	Date	TPHg (µg/L)	B (µg/L)	T (µg/L)	E (µg/L)	X (µg/L)	MTBE 8020 (µg/L)	MTBE 8260 (µg/L)	TBA (µg/L)	DIPE (µg/L)	ETBE (µg/L)	TAME (µg/L)	EDC (µg/L)	EDB (µg/L)	TOC (ft MSL)	Depth to Water (ft TOC)	SPH Thickness (ft)	GW Elevation (ft MSL)	DO (mg/L)	ORP (mV)
S-9	10/05/2005	---	---	---	---	---	---	---	---	---	---	---	---	---	34.70	20.63	---	14.07	---	---
S-9	02/09/2006	<50.0	0.94	<0.500	<0.500	<0.500	---	<0.500	---	---	---	---	---	---	34.70	19.23	---	15.47	---	---
S-9	05/15/2006	---	---	---	---	---	---	---	---	---	---	---	---	---	34.70	20.28	---	14.42	---	---
S-9	08/23/2006	7,000	1,740	55.6	193	278	---	<0.500	<10.0	<0.500	<0.500	<0.500	---	---	34.70	21.31	---	13.39	---	---
S-9	11/15/2006	---	---	---	---	---	---	---	---	---	---	---	---	---	34.70	21.79	---	12.91	---	---
S-9	01/30/2007	12,000	2,200	250	480	980	---	<0.50	---	---	---	---	---	---	34.70	22.08	---	12.62	---	---
S-9	05/29/2007	---	---	---	---	---	---	---	---	---	---	---	---	---	34.70	22.22	---	12.48	---	---
S-9	08/15/2007	9,800 f,g	2,400	100	410	602	---	<10	<100	<20	<20	<20	---	---	34.70	22.43	---	12.27	---	---
S-9	11/28/2007	---	---	---	---	---	---	---	---	---	---	---	---	---	34.70	22.75	---	11.95	---	---
S-9	02/08/2008	69 f	2.2	<1.0	<1.0	<1.0	---	<1.0	---	---	---	---	<0.50	<1.0	34.70	22.31	---	12.39	---	---
S-9	05/08/2008	---	---	---	---	---	---	---	---	---	---	---	---	---	34.70	22.49	---	12.21	---	---
S-9	08/14/2008	<50	<0.50	<1.0	<1.0	<1.0	---	<1.0	---	---	---	---	<0.50	<1.0	34.70	22.70	---	12.00	---	---
S-9	11/11/2008	<50 i	2.4 i	<1.0 i	<1.0 i	<1.0 i	---	<1.0 i	---	---	---	---	<0.50 i	<1.0 i	34.70	22.90	---	11.80	1.1	92
S-9	11/11/2008	550 j	74 j	12 j	22 j	55.3 j	---	---	---	---	---	---	---	---	34.70	22.90	---	11.80	3.6	98
S-9	12/18/2008	1,500	280	43	71	182	---	---	---	---	---	---	---	---	34.34	22.81	---	11.53	---	---
S-9	01/05/2009	1,000	230	24	45	64	---	---	---	---	---	---	---	---	34.34	22.75	---	11.59	---	---
S-9	01/15/2009	2,100	560	75	100	245	---	---	---	---	---	---	---	---	34.34	22.37	---	11.97	---	---
S-9	02/12/2009	500	120	19	26	50	---	---	---	---	---	---	---	---	34.34	22.61	---	11.73	---	---
S-9	03/12/2009	810	200	30	50	110	---	---	---	---	---	---	---	---	34.34	22.22	---	12.12	---	---
S-9	04/09/2009	2,300	450	60	110	260	---	---	---	---	---	---	---	---	34.34	22.12	---	12.22	0.65	79
S-9	05/18/2009	1,500	200	35	61	180	---	---	---	---	---	---	---	---	34.34	22.09	---	12.25	2.71	173
S-9	07/23/2009	1,700	430	49	110	190	---	---	---	---	---	---	---	---	34.34	22.48	---	11.86	0.21	346
S-9	10/01/2009	1,200	180	12	58	93	---	---	---	---	---	---	---	---	34.34	22.84	---	11.50	1.37	146
S-9	11/09/2009	1,400	260	21	67	81	---	---	---	---	---	---	---	---	34.34	22.63	---	11.71	0.42	---
S-9	12/01/2009	1,100	110	11	26	59	---	---	---	---	---	---	---	---	34.34	22.44	---	11.90	1.09	133
S-9	01/28/2010	860	130	9.3	38	79	---	---	---	---	---	---	---	---	34.34	22.35	---	11.99	1.95	---
S-9	05/20/2010	1,900	340	27	100	210	---	---	---	---	---	---	---	---	34.34	22.40	---	11.94	0.17	138
S-9	06/22/2010	1,400	240	30	65	130	---	---	---	---	---	---	---	---	34.34	22.64	---	11.70	2.16	577
S-9	08/31/2010	760	130	13	54	110	---	<1.0	<10	<2.0	<2.0	<2.0	---	---	34.34	22.92	---	11.42	1.53	415
S-9	12/29/2010	290	55	3.3	18	41	---	---	---	---	---	---	---	---	34.34	22.62	---	11.72	1.64	163
S-9	02/01/2011	640	99	7.8	38	72	---	---	---	---	---	---	---	---	34.34	21.88	---	12.46	1.34	0
S-9	04/25/2011	590	120	9.1	29	77	---	---	---	---	---	---	---	---	34.34	20.34	---	14.00	0.62	98
S-9	07/28/2011	1,700	280	47	88	230	---	<1.0	<10	<1.0	<1.0	<1.0	---	---	34.34	20.10	---	14.24	2.17	73
S-9	10/28/2011	1,900	370	32	110	260	---	---	---	---	---	---	---	---	34.34	20.54	---	13.80	2.18	122

Table 1
Groundwater Data
Former Shell Service Station, 461 8th Street, Oakland, California

Well ID	Date	TPHg (µg/L)	B (µg/L)	T (µg/L)	E (µg/L)	X (µg/L)	MTBE 8020 (µg/L)	MTBE 8260 (µg/L)	TBA (µg/L)	DIPE (µg/L)	ETBE (µg/L)	TAME (µg/L)	EDC (µg/L)	EDB (µg/L)	TOC (ft MSL)	Depth to Water (ft TOC)	SPH Thickness (ft)	GW Elevation (ft MSL)	DO (mg/L)	ORP (mV)
S-9	05/07/2012	970	200	14	46	100	---	<2.5	<50	<2.5	<2.5	<2.5	---	---	34.34	20.49	---	13.85	0.91	78
S-9	12/11/2012	610	160	22	32	95	---	---	---	---	---	---	---	---	34.34	22.28	---	12.06	1.28/1.53	93/76
S-9	05/02/2013	1,400	230	53	65	160	---	<2.5	<50	<2.5	<2.5	<2.5	---	---	34.34	24.36	---	9.98	---	---
S-9	11/07/2013	1,200	150	15	32	84	---	---	---	---	---	---	---	---	34.34	24.92	---	9.42	---	---
S-9	04/21/2014	1,100	120	25	33	83	---	<1.3	<25	<1.3	<1.3	<1.3	---	---	34.34	24.90	---	9.44	---	---
S-9	11/21/2014	1,600	250	15	64	89	---	---	---	---	---	---	---	---	34.34	24.55	---	9.79	---	---
S-9	Well destroyed																			
S-10	12/22/1994	420	27	8.0	18	45	---	---	---	---	---	---	---	---	28.04	25.84	---	2.20	---	---
S-10	04/20/1995	820	49	3.7	97	52	---	---	---	---	---	---	---	---	28.04	24.92	---	3.12	---	---
S-10	10/04/1995	240	6.5	1.1	16	12	---	---	---	---	---	---	---	---	28.04	25.47	---	2.57	---	---
S-10	01/03/1996	1,100	27	4.9	110	70	---	---	---	---	---	---	---	---	28.04	25.60	---	2.44	---	---
S-10	04/11/1996	530	19	1.6	82	52	<5.0	---	---	---	---	---	---	---	28.04	25.27	---	2.77	---	---
S-10	07/11/1996	570	16	3.2	53	53	<2.5	---	---	---	---	---	---	---	28.04	25.46	---	2.58	---	---
S-10	10/02/1996	270	8.2	0.77	24	23	3.3	---	---	---	---	---	---	---	28.04	25.81	---	2.23	---	---
S-10	01/22/1997	160	4.8	0.73	16	11	<2.5	---	---	---	---	---	---	---	28.04	24.74	---	3.30	---	---
S-10	07/21/1997	530	5.7	0.70	29	69	<2.5	---	---	---	---	---	---	---	28.04	24.50	---	3.54	---	---
S-10	01/22/1998	1,500	15	<5.0	88	130	<25	---	---	---	---	---	---	---	28.04	24.44	---	3.60	---	---
S-10	07/08/1998	530	4.8	1.1	47	51	<2.5	---	---	---	---	---	---	---	28.04	22.36	---	5.68	---	---
S-10	10/26/1998	---	---	---	---	---	---	---	---	---	---	---	---	---	28.04	22.81	---	5.23	---	---
S-10	01/28/1999	630	4.6	0.98	<0.50	59	<2.5	---	---	---	---	---	---	---	28.04	23.82	---	4.22	---	---
S-10	04/23/1999	---	---	---	---	---	---	---	---	---	---	---	---	---	28.04	22.96	---	5.08	---	---
S-10	07/29/1999	728	3.4	<1.00	41.8	38.0	<10.0	---	---	---	---	---	---	---	28.04	22.63	---	5.41	---	---
S-10	11/01/1999	---	---	---	---	---	---	---	---	---	---	---	---	---	28.04	23.02	---	5.02	---	---
S-10	01/07/2000	870	8.5	1.3	110	110	<2.5	---	---	---	---	---	---	---	28.04	23.33	---	4.71	---	---
S-10	04/11/2000	---	---	---	---	---	---	---	---	---	---	---	---	---	28.04	22.64	---	5.40	---	---
S-10	07/19/2000	612	3.75	<0.500	41.6	43.6	<2.50	---	---	---	---	---	---	---	28.04	23.04	---	5.00	---	---
S-10	10/12/2000	---	---	---	---	---	---	---	---	---	---	---	---	---	28.04	23.92	---	4.12	---	---
S-10	01/09/2001	647	7.62	1.01	66.2	42.4	<2.50	---	---	---	---	---	---	---	28.04	24.13	---	3.91	---	---
S-10	04/06/2001	---	---	---	---	---	---	---	---	---	---	---	---	---	28.04	25.37	---	2.67	---	---
S-10	07/25/2001	340	1.5	<0.50	42	19	---	<5.0	---	---	---	---	---	---	28.04	25.35	---	2.69	---	---
S-10	11/01/2001	---	---	---	---	---	---	---	---	---	---	---	---	---	28.04	23.22	---	4.82	---	---
S-10	01/17/2002	1,100 d	3.5 d	<0.50 d	55 d	46 d	---	<5.0 d	---	---	---	---	---	---	28.04	22.72	---	5.32	---	---
S-10	05/08/2002	---	---	---	---	---	---	---	---	---	---	---	---	---	28.04	22.35	---	5.69	---	---

Table 1
Groundwater Data
Former Shell Service Station, 461 8th Street, Oakland, California

Well ID	Date	TPHg (µg/L)	B (µg/L)	T (µg/L)	E (µg/L)	X (µg/L)	MTBE 8020 (µg/L)	MTBE 8260 (µg/L)	TBA (µg/L)	DIPE (µg/L)	ETBE (µg/L)	TAME (µg/L)	EDC (µg/L)	EDB (µg/L)	TOC (ft MSL)	Depth to Water (ft TOC)	SPH Thickness (ft)	GW Elevation (ft MSL)	DO (mg/L)	ORP (mV)
S-10	07/18/2002	750	1.8	<0.50	42	26	---	<5.0	---	---	---	---	---	---	36.35	22.05	---	14.30	---	---
S-10	10/15/2002	---	---	---	---	---	---	---	---	---	---	---	---	---	36.35	22.51	---	13.84	---	---
S-10	01/02/2003	440	1.8	<0.50	14	24	---	<5.0	---	---	---	---	---	---	36.35	22.50	---	13.85	---	---
S-10	04/15/2003	---	---	---	---	---	---	---	---	---	---	---	---	---	36.35	22.32	---	14.03	---	---
S-10	07/14/2003	210	0.86	<0.50	13	12	---	<0.50	---	---	---	---	---	---	36.35	21.99	---	14.36	---	---
S-10	10/20/2003	---	---	---	---	---	---	---	---	---	---	---	---	---	36.35	22.53	---	13.82	---	---
S-10	01/22/2004	280	0.88	<0.50	10	11	---	<0.50	---	---	---	---	---	---	36.35	22.02	---	14.33	---	---
S-10	04/19/2004	---	---	---	---	---	---	---	---	---	---	---	---	---	36.35	21.43	---	14.92	---	---
S-10	07/13/2004	770	1.5	<0.50	70	42	---	<0.50	---	---	---	---	---	---	36.35	21.68	---	14.67	---	---
S-10	10/28/2004	---	---	---	---	---	---	---	---	---	---	---	---	---	36.35	22.37	---	13.98	---	---
S-10	01/17/2005	1,100	1.5	<0.50	73	51	---	<0.50	---	---	---	---	---	---	36.35	21.45	---	14.90	---	---
S-10	04/14/2005	---	---	---	---	---	---	---	---	---	---	---	---	---	36.35	22.18	---	14.17	---	---
S-10	07/28/2005	260	<0.50	<0.50	19	9.7	---	<0.50	<5.0	<2.0	<2.0	<2.0	---	---	36.35	22.25	---	14.10	---	---
S-10	10/05/2005	---	---	---	---	---	---	---	---	---	---	---	---	---	36.35	21.70	---	14.65	---	---
S-10	02/09/2006	630	<0.500	<0.500	13.8	13.8	---	<0.500	---	---	---	---	---	---	36.35	20.37	---	15.98	---	---
S-10	05/15/2006	---	---	---	---	---	---	---	---	---	---	---	---	---	36.35	21.31	---	15.04	---	---
S-10	08/23/2006	<50.0	<0.500	<0.500	14.5	3.4	---	<0.500	<10.0	<0.500	<0.500	<0.500	---	---	36.35	22.12	---	14.23	---	---
S-10	11/15/2006	---	---	---	---	---	---	---	---	---	---	---	---	---	36.35	22.68	---	13.67	---	---
S-10	01/30/2007	120	<0.50	<0.50	7.0	3.3	---	<0.50	---	---	---	---	---	---	36.35	23.09	---	13.26	---	---
S-10	05/29/2007	---	---	---	---	---	---	---	---	---	---	---	---	---	36.35	23.20	---	13.15	---	---
S-10	08/15/2007	64 f,g	0.15 h	<1.0	1.4	0.72 h	---	<1.0	<10	<2.0	<2.0	<2.0	---	---	36.35	23.48	---	12.87	---	---
S-10	11/28/2007	---	---	---	---	---	---	---	---	---	---	---	---	---	36.35	23.82	---	12.53	---	---
S-10	02/08/2008	61 f	<0.50	<1.0	<1.0	<1.0	---	<1.0	---	---	---	---	<0.50	<1.0	36.35	23.31	---	13.04	---	---
S-10	05/08/2008	---	---	---	---	---	---	---	---	---	---	---	---	---	36.35	23.55	---	12.80	---	---
S-10	08/14/2008	58	<0.50	<1.0	2.7	<1.0	---	<1.0	---	---	---	---	<0.50	<1.0	36.35	23.75	---	12.60	---	---
S-10	11/11/2008	---	---	---	---	---	---	---	---	---	---	---	---	---	36.35	23.08	---	13.27	---	---
S-10	12/18/2008	<50	<0.50	<1.0	<1.0	<1.0	---	---	---	---	---	---	---	---	36.35	24.00	---	12.35	---	---
S-10	01/05/2009	<50	<0.50	<1.0	<1.0	<1.0	---	---	---	---	---	---	---	---	36.35	23.87	---	12.48	---	---
S-10	01/15/2009	<50	<0.50	<1.0	1.1	<1.0	---	---	---	---	---	---	---	---	36.35	23.66	---	12.69	---	---
S-10	02/12/2009	56	<0.50	<1.0	3.4	<1.0	---	---	---	---	---	---	---	---	36.35	23.96	---	12.39	---	---
S-10	03/12/2009	53	<0.50	<1.0	4.9	<1.0	---	---	---	---	---	---	---	---	36.35	23.44	---	12.91	---	---
S-10	04/09/2009	---	---	---	---	---	---	---	---	---	---	---	---	---	36.35	23.26	---	13.09	---	---
S-10	07/23/2009	66	<0.50	<1.0	5.7	<1.0	---	---	---	---	---	---	---	---	36.35	23.56	---	12.79	0.06	112
S-10	10/01/2009	76	<0.50	<1.0	4.6	<1.0	---	---	---	---	---	---	---	---	36.35	23.80	---	12.55	1.26	206

Table 1
Groundwater Data
Former Shell Service Station, 461 8th Street, Oakland, California

Well ID	Date	TPHg (µg/L)	B (µg/L)	T (µg/L)	E (µg/L)	X (µg/L)	MTBE 8020 (µg/L)	MTBE 8260 (µg/L)	TBA (µg/L)	DIPE (µg/L)	ETBE (µg/L)	TAME (µg/L)	EDC (µg/L)	EDB (µg/L)	TOC (ft MSL)	Depth to Water (ft TOC)	SPH Thickness (ft)	GW Elevation (ft MSL)	DO (mg/L)	ORP (mV)
S-10	01/28/2010	100	<0.50	<1.0	3.6	<1.0	---	---	---	---	---	---	---	---	36.35	23.30	---	13.05	---	---
S-10	05/20/2010	52	<0.50	<1.0	1.9	<1.0	---	---	---	---	---	---	---	---	36.35	24.04	---	12.31	0.68	59
S-10	08/31/2010	<50	0.69	<1.0	1.4	<1.0	---	<1.0	<10	<2.0	<2.0	<2.0	---	---	36.35	24.24	---	12.11	0.51	-3
S-10	12/29/2010	95	<0.50	<1.0	3.4	1.4	---	---	---	---	---	---	---	---	36.35	23.89	---	12.46	0.43	87
S-10	02/01/2011	69	<0.50	<0.50	2.2	<1.0	---	---	---	---	---	---	---	---	36.35	23.25	---	13.10	2.08	117
S-10	04/25/2011	55	0.51	<0.50	2.9	<1.0	---	---	---	---	---	---	---	---	36.35	21.87	---	14.48	1.32	21
S-10	07/28/2011	<50	<0.50	<1.0	0.92	<1.0	---	<1.0	<10	<1.0	<1.0	<1.0	---	---	36.35	21.39	---	14.96	0.32	227
S-10	10/28/2011	52	<0.50	<0.50	2.7	<1.0	---	---	---	---	---	---	---	---	36.35	21.68	---	14.67	2.68	327
S-10	05/07/2012	50	0.84	<0.50	1.5	<1.0	---	<0.50	<10	<0.50	<0.50	<0.50	---	---	36.35	22.00	---	14.35	2.51	220
S-10	05/02/2013	100	<0.50	<0.50	0.77	<1.0	---	<0.50	<10	<0.50	<0.50	<0.50	---	---	36.35	25.53	---	10.82	---	---
S-10	04/21/2014	180	<0.50	<0.50	0.71	<1.0	---	<0.50	<10	<0.50	<0.50	<0.50	---	---	36.35	26.20	---	10.15	---	---
S-10	Well destroyed																			
S-12	12/17/2007	---	---	---	---	---	---	---	---	---	---	---	---	---	36.44	24.58	---	11.86	---	---
S-12	02/08/2008	55 f	<0.50	<1.0	<1.0	<1.0	---	<1.0	---	---	---	---	<0.50	<1.0	36.44	24.32	---	12.12	---	---
S-12	05/08/2008	<50 f	<0.50	<1.0	<1.0	<1.0	---	<1.0	---	---	---	---	<0.50	<1.0	36.44	24.51	---	11.93	---	---
S-12	08/14/2008	<50	1.0	<1.0	<1.0	<1.0	---	<1.0	---	---	---	---	<0.50	<1.0	36.44	24.63	---	11.81	---	---
S-12	11/11/2008	<50 i	0.95 i	<1.0 i	<1.0 i	<1.0 i	---	<1.0 i	---	---	---	---	<0.50 i	<1.0 i	36.44	24.85	---	11.59	0.2	37
S-12	11/11/2008	65 j	8.1 j	2.2 j	4.8 j	1.5 j	---	---	---	---	---	---	---	---	36.44	24.85	---	11.59	0.2	45
S-12	12/18/2008	<50	8.3	<1.0	1.8	<1.0	---	---	---	---	---	---	---	---	36.44	24.81	---	11.63	---	---
S-12	01/05/2009	95	16	<1.0	3.2	<1.0	---	---	---	---	---	---	---	---	36.44	24.75	---	11.69	---	---
S-12	01/15/2009	140	36	<1.0	12	<1.0	---	---	---	---	---	---	---	---	36.44	24.54	---	11.90	---	---
S-12	02/12/2009	<50	5.0	<1.0	1.6	<1.0	---	---	---	---	---	---	---	---	36.44	24.81	---	11.63	---	---
S-12	03/12/2009	<50	4.8	<1.0	1.5	<1.0	---	---	---	---	---	---	---	---	36.44	24.41	---	12.03	---	---
S-12	04/09/2009	59	6.0	<1.0	1.6	<1.0	---	---	---	---	---	---	---	---	36.44	24.23	---	12.21	0.50	-3
S-12	07/23/2009	130	29	<1.0	13	<1.0	---	---	---	---	---	---	---	---	36.44	24.50	---	11.94	0.07	142
S-12	10/01/2009	130	25	<1.0	15	<1.0	---	---	---	---	---	---	---	---	36.44	24.76	---	11.68	0.74	135
S-12	01/28/2010	110	14	<1.0	19	<1.0	---	---	---	---	---	---	---	---	36.44	24.28	---	12.16	---	---
S-12	05/20/2010	75	8.5	<1.0	7.0	<1.0	---	---	---	---	---	---	---	---	36.44	24.71	---	11.73	0.14	740
S-12	08/31/2010	<50	0.56	<1.0	<1.0	<1.0	---	---	---	---	---	---	---	---	36.44	25.08	---	11.36	1.18	180
S-12	12/29/2010	<50	0.98	<1.0	<1.0	<1.0	---	---	---	---	---	---	---	---	36.44	24.60	---	11.84	1.27	121
S-12	02/01/2011	<50	1.8	<0.50	2.8	<1.0	---	---	---	---	---	---	---	---	36.44	23.94	---	12.50	2.06	-2
S-12	04/25/2011	<50	0.82	<0.50	1.7	<1.0	---	---	---	---	---	---	---	---	36.44	22.53	---	13.91	0.28	196
S-12	07/28/2011	<50	0.96	<0.50	2.8	<1.0	---	---	---	---	---	---	---	---	36.44	22.05	---	14.39	3.01	163

Table 1
Groundwater Data
Former Shell Service Station, 461 8th Street, Oakland, California

Well ID	Date	TPHg (µg/L)	B (µg/L)	T (µg/L)	E (µg/L)	X (µg/L)	MTBE 8020 (µg/L)	MTBE 8260 (µg/L)	TBA (µg/L)	DIPE (µg/L)	ETBE (µg/L)	TAME (µg/L)	EDC (µg/L)	EDB (µg/L)	TOC (ft MSL)	Depth to Water (ft TOC)	SPH Thickness (ft)	GW Elevation (ft MSL)	DO (mg/L)	ORP (mV)
S-12	10/28/2011	99	15	<0.50	14	<1.0	---	---	---	---	---	---	---	---	36.44	22.50	---	13.94	3.67	91
S-12	05/07/2012	180	25	<0.50	19	1.0	---	---	---	---	---	---	---	---	36.44	22.50	---	13.94	0.88	66
S-12	05/02/2013	190	1.2	0.64	0.71	3.8	---	---	---	---	---	---	---	---	36.44	26.48	---	9.96	---	---
S-12	04/21/2014	1,100	5.0	3.3	9.5	38	---	---	---	---	---	---	---	---	36.44	27.08	---	9.36	---	---
S-12	Well destroyed																			
S-13	12/17/2007	---	---	---	---	---	---	---	---	---	---	---	---	---	35.16	23.33	---	11.83	---	---
S-13	02/08/2008	14,000 f	1,900	1,300	280	3,000	---	<10	---	---	---	---	<5.0	<10	35.16	23.01	---	12.15	---	---
S-13	05/08/2008	18,000 f	2,800	3,400	550	3,500	---	<10	---	---	---	---	<5.0	<10	35.16	23.31	---	11.85	---	---
S-13	08/14/2008	16,000	2,400	3,100	580	3,100	---	<20	---	---	---	---	<10	<20	35.16	23.31	---	11.85	---	---
S-13	11/11/2008	16,000 i	2,400 i	2,800 i	270 i	2,500 i	---	<50 i	---	---	---	---	<25 i	<50 i	35.16	23.60	---	11.56	0.8	-48
S-13	11/11/2008	4,400 j	560 j	630 j	88 j	530 j	---	---	---	---	---	---	---	---	35.16	23.60	---	11.56	1.2	-60
S-13	12/18/2008	3,900	530	560	76	510	---	---	---	---	---	---	---	---	35.05	23.61	---	11.44	---	---
S-13	01/05/2009	8,200	700	670	67	1,000	---	---	---	---	---	---	---	---	35.05	23.54	---	11.51	---	---
S-13	01/15/2009	5,400	610	610	48	950	---	---	---	---	---	---	---	---	35.05	23.10	---	11.95	---	---
S-13	02/12/2009	6,300	800	1,000	110	870	---	---	---	---	---	---	---	---	35.05	22.36	---	12.69	---	---
S-13	03/12/2009	14,000	1,700	2,300	190	2,400	---	---	---	---	---	---	---	---	35.05	23.20	---	11.85	---	---
S-13	04/09/2009	35,000	510	7,800	1,000	4,300	---	---	---	---	---	---	---	---	35.05	23.02	---	12.03	25.9	433
S-13	05/18/2009	35,000	820	7,000	1,100	6,600	---	---	---	---	---	---	---	---	35.05	23.07	---	11.98	5.21	83
S-13	07/23/2009	18,000	1,800	3,000	480	2,500	---	---	---	---	---	---	---	---	35.05	23.51	---	11.54	1.23	148
S-13	10/01/2009	2,000	330	87	33	5.2	---	---	---	---	---	---	---	---	35.05	23.61	---	11.44	1.23	413
S-13	11/09/2009	15,000	1,100	1,500	300	1,800	---	---	---	---	---	---	---	---	35.05	23.41	---	11.64	0.71	---
S-13	12/01/2009	1,600	210	190	34	36	---	---	---	---	---	---	---	---	35.05	23.15	---	11.90	16.3	231
S-13	01/28/2010	5,900	370	930	100	680	---	---	---	---	---	---	---	---	35.05	22.94	---	12.11	2.18	---
S-13	05/20/2010	400	35	120	9.5	52	---	---	---	---	---	---	---	---	35.05	23.36	---	11.69	0.31	211
S-13	06/22/2010	16,000	570	3,000	260	2,000	---	---	---	---	---	---	---	---	35.05	23.20	---	11.85	1.10	412
S-13	08/31/2010	3,000	140	490	83	540	---	---	---	---	---	---	---	---	35.05	24.00	---	11.05	0.90	400
S-13	12/29/2010	8,700	600	1,700	260	1,700	---	---	---	---	---	---	---	---	35.05	23.48	---	11.57	0.69	231
S-13	02/01/2011	2,100	170	390	75	410	---	---	---	---	---	---	---	---	35.05	22.71	---	12.34	1.10	248
S-13	04/25/2011	6,000	600	1,800	270	1,300	---	---	---	---	---	---	---	---	35.05	21.15	---	13.90	0.19	69
S-13	07/28/2011	3,700	320	430	160	790	---	---	---	---	---	---	---	---	35.05	20.64	---	14.41	2.65	44
S-13	10/28/2011	8,100	600	830	380	1,700	---	---	---	---	---	---	---	---	35.05	21.47	---	13.58	3.67	1
S-13	05/07/2012	5,100	540	670	320	1,100	---	---	---	---	---	---	---	---	35.05	21.35	---	13.70	0.60	-176
S-13	12/11/2012	5,900	420	580	260	950	---	---	---	---	---	---	---	---	35.05	22.91	---	12.14	1.07/0.80	-70/-63

Table 1
Groundwater Data
Former Shell Service Station, 461 8th Street, Oakland, California

Well ID	Date	TPHg (µg/L)	B (µg/L)	T (µg/L)	E (µg/L)	X (µg/L)	MTBE 8020 (µg/L)	MTBE 8260 (µg/L)	TBA (µg/L)	DIPE (µg/L)	ETBE (µg/L)	TAME (µg/L)	EDC (µg/L)	EDB (µg/L)	TOC (ft MSL)	Depth to Water (ft TOC)	SPH Thickness (ft)	GW Elevation (ft MSL)	DO (mg/L)	ORP (mV)
S-13	05/02/2013	1,300	130	95	49	85	---	---	---	---	---	---	---	---	35.05	25.24	---	9.81	---	---
S-13	11/07/2013	---	---	---	---	---	---	---	---	---	---	---	---	---	35.05	k	k	k	---	---
S-13	03/14/2014	---	---	---	---	---	---	---	---	---	---	---	---	---	35.05	26.22	0.25	9.03	---	---
S-13	04/21/2014	---	---	---	---	---	---	---	---	---	---	---	---	---	35.05	26.09	0.39	9.27	---	---
S-13	07/31/2014	---	---	---	---	---	---	---	---	---	---	---	---	---	35.05	25.25	---	9.80	---	---
S-13	09/22/2014	---	---	---	---	---	---	---	---	---	---	---	---	---	35.05	25.31	---	9.74	---	---
S-13	10/03/2014	---	---	---	---	---	---	---	---	---	---	---	---	---	35.05	25.35	---	9.70	---	---
S-13	10/10/2014	---	---	---	---	---	---	---	---	---	---	---	---	---	35.05	25.33	---	9.72	---	---
S-13	10/17/2014	---	---	---	---	---	---	---	---	---	---	---	---	---	35.05	25.31	---	9.74	---	---
S-13	10/24/2014	Well inaccessible		---	---	---	---	---	---	---	---	---	---	---	35.05	---	---	---	---	---
S-13	11/21/2014	7,000	330	270	120	590	---	---	---	---	---	---	---	---	35.05	25.35	---	9.70	---	---
S-13	11/21/2014	7,000	330	270	120	590	---	---	---	---	---	---	---	---	35.05	18.33	---	16.72	---	---
S-13	01/22/2015	---	---	---	---	---	---	---	---	---	---	---	---	---	35.05	25.01	---	10.04	---	---
S-13	Well destroyed																			
S-14	12/17/2007	---	---	---	---	---	---	---	---	---	---	---	---	---	34.94	22.68	---	12.26	---	---
S-14	02/08/2008	5,300 f	380	300	34	970	---	<10	---	---	---	---	<5.0	<10	34.94	22.82	---	12.12	---	---
S-14	05/08/2008	4,300 f	750	270	30	520	---	<10	---	---	---	---	<5.0	<10	34.94	22.41	---	12.53	---	---
S-14	Well destroyed																			
S-14R	11/07/2008	---	---	---	---	---	---	---	---	---	---	---	---	---	35.19	22.91	---	12.28	---	---
S-14R	11/11/2008	8,500 i	680 i	270 i	<25 i	1,110 i	---	---	---	---	---	---	---	---	35.19	23.13	---	12.06	0.60	115
S-14R	11/11/2008	4,300 j	270 j	190 j	43 j	470 j	---	---	---	---	---	---	---	---	35.19	23.13	---	12.06	1.5	116
S-14R	12/18/2008	7,800	530	640	79	1,010	---	---	---	---	---	---	---	---	34.95	22.80	---	12.15	---	---
S-14R	01/05/2009	2,100	89	86	19	140	---	---	---	---	---	---	---	---	34.95	22.80	---	12.15	---	---
S-14R	01/15/2009	4,800	430	540	83	730	---	---	---	---	---	---	---	---	34.95	22.57	---	12.38	---	---
S-14R	02/12/2009	1,000	40	29	7.3	55	---	---	---	---	---	---	---	---	34.95	22.89	---	12.06	---	---
S-14R	03/12/2009	350	22	18	3.3	29	---	---	---	---	---	---	---	---	34.95	22.39	---	12.56	---	---
S-14R	04/09/2009	2,300	230	240	47	250	---	---	---	---	---	---	---	---	34.95	22.35	---	12.60	0.30	430
S-14R	05/18/2009	750	51	48	17	67	---	---	---	---	---	---	---	---	34.95	22.20	---	12.75	5.63	93
S-14R	07/23/2009	600	81	57	19	47	---	---	---	---	---	---	---	---	34.95	22.56	---	12.39	0.05	246
S-14R	10/01/2009	230	12	10	5.3	23	---	---	---	---	---	---	---	---	34.95	22.90	---	12.05	2.22	201
S-14R	11/09/2009	330	47	21	11	39	---	---	---	---	---	---	---	---	34.95	22.68	---	12.27	0.75	---
S-14R	12/01/2009	420	38	27	12	39	---	---	---	---	---	---	---	---	34.95	22.62	---	12.33	0.45	110

Table 1
Groundwater Data
Former Shell Service Station, 461 8th Street, Oakland, California

Well ID	Date	TPHg (µg/L)	B (µg/L)	T (µg/L)	E (µg/L)	X (µg/L)	MTBE 8020 (µg/L)	MTBE 8260 (µg/L)	TBA (µg/L)	DIPE (µg/L)	ETBE (µg/L)	TAME (µg/L)	EDC (µg/L)	EDB (µg/L)	TOC (ft MSL)	Depth to Water (ft TOC)	SPH Thickness (ft)	GW Elevation (ft MSL)	DO (mg/L)	ORP (mV)
S-14R	01/28/2010	270	45	27	11	32	---	---	---	---	---	---	---	---	34.95	22.38	---	12.57	3.75	---
S-14R	05/20/2010	330	17	10	2.7	13	---	---	---	---	---	---	---	---	34.95	22.72	---	12.23	0.96	102
S-14R	08/31/2010	130	5.8	3.5	1.4	6.1	---	---	---	---	---	---	---	---	34.95	23.12	---	11.83	1.55	-13
S-14R	12/29/2010	480	56	30	13	52	---	---	---	---	---	---	---	---	34.95	22.75	---	12.20	0.48	375
S-14R	02/01/2011	570	56	32	20	59	---	---	---	---	---	---	---	---	34.95	22.10	---	12.85	0.58	143
S-14R	04/25/2011	860	100	59	41	97	---	---	---	---	---	---	---	---	34.95	20.80	---	14.15	0.81	-37
S-14R	07/28/2011	970	100	80	51	110	---	---	---	---	---	---	---	---	34.95	20.36	---	14.59	0.56	151
S-14R	10/28/2011	420	47	38	25	67	---	---	---	---	---	---	---	---	34.95	20.68	---	14.27	3.97	321
S-14R	05/07/2012	630	68	62	40	120	---	---	---	---	---	---	---	---	34.95	20.77	---	14.18	2.47	238
S-14R	05/02/2013	3,200	200	130	95	200	---	---	---	---	---	---	---	---	34.95	24.49	---	10.46	---	---
S-14R	04/21/2014	3,700	190	160	99	290	---	---	---	---	---	---	---	---	34.95	24.99	---	9.96	---	---
S-14R	Well destroyed																			
S-15	12/17/2007	---	---	---	---	---	---	---	---	---	---	---	---	---	35.34	23.00	---	12.34	---	---
S-15	02/08/2008	55,000 f	6,700	13,000	1,100	9,800	---	<10	---	---	---	---	<5.0	<10	35.34	22.71	---	12.63	---	---
S-15	05/08/2008	53,000 f	6,300	13,000	1,500	7,500	---	<200	---	---	---	---	<100	<200	35.34	22.91	---	12.43	---	---
S-15	Well destroyed																			
S-16	12/17/2007	---	---	---	---	---	---	---	---	---	---	---	---	---	36.08	23.88	---	12.20	---	---
S-16	02/08/2008	6,000 f	670	730	88	1,290	---	<5.0	---	---	---	---	<2.5	<5.0	36.08	23.52	---	12.56	---	---
S-16	05/08/2008	3,200 f	670	320	18	580	---	<10	---	---	---	---	<5.0	<10	36.08	23.69	---	12.39	---	---
S-16	Well destroyed																			
S-17	06/19/2008	---	---	---	---	---	---	---	---	---	---	---	---	---	35.49	23.30	---	12.19	---	---
S-17	06/25/2008	21,000	1,300	1,300	160	2,850	---	<5.0	---	---	---	---	<2.5	<5.0	35.49	23.33	---	12.16	---	---
S-17	08/14/2008	14,000	1,700	1,700	310	2,250	---	<10	---	---	---	---	<5.0	<10	35.49	23.50	---	11.99	---	---
S-17	11/11/2008	7,200 i	1,600 i	820 i	140 i	760 i	---	<5.0 i	---	---	---	---	<2.5 i	<5.0 i	35.49	23.70	---	11.79	---	---
S-17	11/11/2008	32,000 j	2,500 j	3,100 j	820 j	4,000 j	---	<25 j	---	---	---	---	<12 j	<25 j	35.49	23.70	---	11.79	---	---
S-17	01/05/2009	15,000	790	700	150	1,200	---	<10	---	---	---	---	<5.0	<10	35.50	23.66	---	11.84	---	---
S-17	01/15/2009	2,300	220	170	19	300	---	---	---	---	---	---	---	---	35.50	23.37	---	12.13	---	---
S-17	02/12/2009	4,700	750	200	37	23	---	---	---	---	---	---	---	---	35.50	23.66	---	11.84	---	---
S-17	03/12/2009	3,300	640	370	81	290	---	---	---	---	---	---	---	---	35.50	23.24	---	12.26	---	---
S-17	04/09/2009	1,300	200	110	37	100	---	---	---	---	---	---	---	---	35.50	23.20	---	12.30	0.69	429
S-17	05/18/2009	630	97	44	17	25	---	---	---	---	---	---	---	---	35.50	23.21	---	12.29	5.93	442

Table 1
Groundwater Data
Former Shell Service Station, 461 8th Street, Oakland, California

Well ID	Date	TPHg (µg/L)	B (µg/L)	T (µg/L)	E (µg/L)	X (µg/L)	MTBE 8020 (µg/L)	MTBE 8260 (µg/L)	TBA (µg/L)	DIPE (µg/L)	ETBE (µg/L)	TAME (µg/L)	EDC (µg/L)	EDB (µg/L)	TOC (ft MSL)	Depth to Water (ft TOC)	SPH Thickness (ft)	GW Elevation (ft MSL)	DO (mg/L)	ORP (mV)
S-17	07/23/2009	3,900	480	410	160	480	---	---	---	---	---	---	---	---	35.50	23.70	---	11.80	0.15	34
S-17	10/01/2009	1,300	32	24	3.1	72	---	---	---	---	---	---	---	---	35.50	23.64	---	11.86	1.30	204
S-17	11/09/2009	5,300	260	330	56	500	---	---	---	---	---	---	---	---	35.50	23.52	---	11.98	0.18	---
S-17	12/01/2009	3,300	190	210	52	240	---	---	---	---	---	---	---	---	35.50	23.41	---	12.09	0.95	450
S-17	01/28/2010	3,500	260	250	85	310	---	---	---	---	---	---	---	---	35.50	23.21	---	12.29	1.93	---
S-17	05/20/2010	370	18	<1.0	<1.0	<1.0	---	---	---	---	---	---	---	---	35.50	23.65	---	11.85	1.31	544
S-17	08/31/2010	1,900	120	110	52	260	---	---	---	---	---	---	---	---	35.50	23.92	---	11.58	1.32	370
S-17	12/29/2010	2,600	200	150	91	280	---	---	---	---	---	---	---	---	35.50	23.60	---	11.90	1.37	131
S-17	02/01/2011	950	100	72	47	130	---	---	---	---	---	---	---	---	35.50	22.91	---	12.59	1.40	136
S-17	04/25/2011	2,000	150	71	77	210	---	---	---	---	---	---	---	---	35.50	21.44	---	14.06	0.23	82
S-17	07/28/2011	3,400	270	98	170	370	---	---	---	---	---	---	---	---	35.50	21.06	---	14.44	1.45	70
S-17	10/28/2011	270	58	5.3	23	28	---	---	---	---	---	---	---	---	35.50	21.51	---	13.99	1.19	221
S-17	05/07/2012	980	110	3.6	66	100	---	---	---	---	---	---	---	---	35.50	21.50	---	14.00	0.62	84
S-17	05/02/2013	570	62	20	19	49	---	---	---	---	---	---	---	---	35.50	25.49	---	10.01	---	---
S-17	04/21/2014	2,500	140	120	98	310	---	---	---	---	---	---	---	---	35.50	25.91	---	9.59	---	---
S-17	Well destroyed																			
S-18	06/19/2008	---	---	---	---	---	---	---	---	---	---	---	---	---	35.04	22.94	---	12.10	---	---
S-18	06/25/2008	58,000	2,200	5,600	880	10,200	---	<10	---	---	---	---	<5.0	<10	35.04	22.92	---	12.12	---	---
S-18	08/14/2008	25,000	2,500	4,500	860	5,800	---	<50	---	---	---	---	<25	<50	35.04	23.08	---	11.96	---	---
S-18	11/11/2008	24,000 i	2,400 i	3,300 i	820 i	3,800 i	---	<25 i	---	---	---	---	<12 i	<25 i	35.04	23.30	---	11.74	---	---
S-18	11/11/2008	43,000 j	3,900 j	5,500 j	1,300 j	6,500 j	---	<50 j	---	---	---	---	<25 j	<50 j	35.04	23.30	---	11.74	---	---
S-18	01/05/2009	20,000	830	1,000	290	1,400	---	<50	---	---	---	---	<25	<50	35.03	23.16	---	11.87	---	---
S-18	01/15/2009	8,200	690	790	150	1,230	---	---	---	---	---	---	---	---	35.03	22.97	---	12.06	---	---
S-18	02/12/2009	13,000	1,200	1,400	330	940	---	---	---	---	---	---	---	---	35.03	23.29	---	11.74	---	---
S-18	03/12/2009	52,000	5,300	9,000	1,600	10,000	---	---	---	---	---	---	---	---	35.03	22.85	---	12.18	---	---
S-18	04/09/2009	Insufficient water		---	---	---	---	---	---	---	---	---	---	---	35.03	22.79	---	12.24	---	---
S-18	05/18/2009	6,700	320	1,100	200	1,000	---	---	---	---	---	---	---	---	35.03	22.81	---	12.22	6.51	377
S-18	07/23/2009	8,900	500	890	290	1,600	---	---	---	---	---	---	---	---	35.03	22.91	---	12.12	0.20	---
S-18	10/01/2009	1,800	49	5.5	5.3	<5.0	---	---	---	---	---	---	---	---	35.03	23.65	---	11.38	6.25	557
S-18	11/09/2009	1,100	79	8.9	5.3	1.1	---	---	---	---	---	---	---	---	35.03	23.19	---	11.84	0.26	---
S-18	12/01/2009	570	50	7.5	2.7	1.2	---	---	---	---	---	---	---	---	35.03	23.12	---	11.91	4.07	460
S-18	01/28/2010	1,200	170	91	18	68	---	---	---	---	---	---	---	---	35.03	22.86	---	12.17	1.90	---
S-18	05/20/2010	3,900	500	690	79	240	---	---	---	---	---	---	---	---	35.03	23.12	---	11.91	1.77	169

Table 1
Groundwater Data
Former Shell Service Station, 461 8th Street, Oakland, California

Well ID	Date	TPHg (µg/L)	B (µg/L)	T (µg/L)	E (µg/L)	X (µg/L)	MTBE 8020 (µg/L)	MTBE 8260 (µg/L)	TBA (µg/L)	DIPE (µg/L)	ETBE (µg/L)	TAME (µg/L)	EDC (µg/L)	EDB (µg/L)	TOC (ft MSL)	Depth to Water (ft TOC)	SPH Thickness (ft)	GW Elevation (ft MSL)	DO (mg/L)	ORP (mV)
S-18	06/22/2010	13,000	1,700	2,800	200	1,000	---	---	---	---	---	---	---	---	35.03	23.10	---	11.93	0.58	499
S-18	08/31/2010	6,600	970	1,100	230	1,000	---	---	---	---	---	---	---	---	35.03	23.55	---	11.48	1.23	258
S-18	12/29/2010	8,500	1,000	750	410	1,800	---	---	---	---	---	---	---	---	35.03	23.23	---	11.80	0.79	70
S-18	02/01/2011	2,100	210	190	87	180	---	---	---	---	---	---	---	---	35.03	22.52	---	12.51	1.13	220
S-18	04/25/2011	13,000	2,100	2,000	470	2,300	---	---	---	---	---	---	---	---	35.03	21.00	---	14.03	0.52	85
S-18	07/28/2011	8,200	1,200	1,000	290	1,200	---	---	---	---	---	---	---	---	35.03	20.56	---	14.47	1.57	27
S-18	10/28/2011	9,000	1,200	480	430	1,900	---	---	---	---	---	---	---	---	35.03	21.11	---	13.92	1.45	147
S-18	05/07/2012	4,700	710	310	310	870	---	---	---	---	---	---	---	---	35.03	21.20	---	13.83	0.55	-68
S-18	05/02/2013	5,000	720	280	220	480	---	---	---	---	---	---	---	---	35.03	24.95	---	10.08	---	---
S-18	04/21/2014	1,400	240	190	70	230	---	---	---	---	---	---	---	---	35.03	25.61	---	9.42	---	---
S-18	Well destroyed																			
S-19	11/07/2008	---	---	---	---	---	---	---	---	---	---	---	---	---	34.78	22.73	---	12.05	---	---
S-19	11/11/2008	7,100 i	500 i	600 i	25 i	1,010 i	---	---	---	---	---	---	---	---	34.78	22.87	---	11.91	1.0	62
S-19	11/11/2008	2,300 j	110 j	160 j	43 j	280 j	---	---	---	---	---	---	---	---	34.78	22.87	---	11.91	1.3	71
S-19	12/18/2008	2,900	190	300	41	420	---	---	---	---	---	---	---	---	34.57	22.60	---	11.97	---	---
S-19	01/05/2009	3,400	230	250	50	380	---	---	---	---	---	---	---	---	34.57	22.56	---	12.01	---	---
S-19	01/15/2009	3,100	340	540	70	440	---	---	---	---	---	---	---	---	34.57	22.31	---	12.26	---	---
S-19	02/12/2009	1,300	130	180	37	190	---	---	---	---	---	---	---	---	34.57	22.58	---	11.99	---	---
S-19	03/12/2009	880	110	150	30	160	---	---	---	---	---	---	---	---	34.57	22.44	---	12.13	---	---
S-19	04/09/2009	1,300	140	190	32	190	---	---	---	---	---	---	---	---	34.57	22.02	---	12.55	0.57	106
S-19	05/18/2009	780	69	87	17	100	---	---	---	---	---	---	---	---	34.57	22.04	---	12.53	6.47	75
S-19	07/23/2009	400	77	59	15	38	---	---	---	---	---	---	---	---	34.57	22.40	---	12.17	0.06	31
S-19	10/01/2009	1,500	160	170	33	120	---	---	---	---	---	---	---	---	34.57	22.66	---	11.91	0.52	301
S-19	11/09/2009	1,600	140	160	41	160	---	---	---	---	---	---	---	---	34.57	22.44	---	12.13	0.26	---
S-19	12/01/2009	1,600	150	180	45	170	---	---	---	---	---	---	---	---	34.57	22.62	---	11.95	0.79	161
S-19	01/28/2010	2,600	230	280	71	300	---	---	---	---	---	---	---	---	34.57	22.29	---	12.28	1.71	---
S-19	05/20/2010	850	110	55	11	4.6	---	---	---	---	---	---	---	---	34.57	22.49	---	12.08	1.77	118
S-19	08/31/2010	580	79	92	22	50	---	---	---	---	---	---	---	---	34.57	22.86	---	11.71	1.02	297
S-19	12/29/2010	920	120	120	54	150	---	---	---	---	---	---	---	---	34.57	22.48	---	12.09	1.12	150
S-19	02/01/2011	1,800	210	270	100	320	---	---	---	---	---	---	---	---	34.57	21.78	---	12.79	1.08	21
S-19	04/25/2011	2,100	290	360	140	470	---	---	---	---	---	---	---	---	34.57	20.42	---	14.15	0.25	115
S-19	07/28/2011	2,400	240	380	140	450	---	---	---	---	---	---	---	---	34.57	20.16	---	14.41	1.17	80
S-19	10/28/2011	3,600	210	420	190	750	---	---	---	---	---	---	---	---	34.57	20.41	---	14.16	1.73	160

Table 1
Groundwater Data
Former Shell Service Station, 461 8th Street, Oakland, California

Well ID	Date	TPHg (µg/L)	B (µg/L)	T (µg/L)	E (µg/L)	X (µg/L)	MTBE 8020 (µg/L)	MTBE 8260 (µg/L)	TBA (µg/L)	DIPE (µg/L)	ETBE (µg/L)	TAME (µg/L)	EDC (µg/L)	EDB (µg/L)	TOC (ft MSL)	Depth to Water (ft TOC)	SPH Thickness (ft)	GW Elevation (ft MSL)	DO (mg/L)	ORP (mV)
S-19	05/07/2012	3,400	220	480	210	880	---	---	---	---	---	---	---	---	34.57	20.51	---	14.06	2.54	244
S-19	12/11/2012	1,700	110	240	100	440	---	---	---	---	---	---	---	---	34.57	22.05	---	12.52	0.89/2.21	81/52
S-19	05/02/2013	1,500	88	89	55	160	---	---	---	---	---	---	---	---	34.57	24.15	---	10.42	---	---
S-19	11/07/2013	170,000	1,200	7,300	3,800	22,000	---	---	---	---	---	---	---	---	34.57	k	k	k	---	---
S-19	04/21/2014	32,000	580	1,400	940	4,300	---	---	---	---	---	---	---	---	34.57	24.95	---	9.62	---	---
S-19	07/31/2014	---	---	---	---	---	---	---	---	---	---	---	---	---	34.57	24.22	0.20	10.51	---	---
S-19	11/21/2014	25,000	420	880	550	2,500	---	---	---	---	---	---	---	---	34.57	24.40	---	10.17	---	---
S-19	Well destroyed																			
S-20	11/07/2008	---	---	---	---	---	---	---	---	---	---	---	---	---	34.50	22.80	---	11.70	---	---
S-20	11/11/2008	13,000 i	1,300 i	1,600 i	80 i	1,920 i	---	---	---	---	---	---	---	---	34.50	22.90	---	11.60	0.8	-39
S-20	11/11/2008	16,000 j	1,100 j	1,800 j	220 j	1,930 j	---	---	---	---	---	---	---	---	34.50	22.90	---	11.60	2.6	-64
S-20	01/05/2009	17,000	1,500	1,700	320	1,900	---	---	---	---	---	---	---	---	34.50	22.78	---	11.72	---	---
S-20	02/12/2009	11,000	1,300	1,400	230	1,600	---	---	---	---	---	---	---	---	34.50	22.80	---	11.70	2.6	-64
S-20	03/12/2009	19,000	2,700	3,200	390	3,100	---	---	---	---	---	---	---	---	34.50	22.40	---	12.10	---	---
S-20	04/09/2009	8,200	80	480	220	490	---	---	---	---	---	---	---	---	34.50	22.90	---	11.60	13.80	578
S-20	05/18/2009	21,000	970	1,500	630	4,800	---	---	---	---	---	---	---	---	34.50	22.42	---	12.08	4.58	197
S-20	07/23/2009	41,000	4,900	2,900	990	7,300	---	---	---	---	---	---	---	---	34.50	22.73	---	11.77	0.27	419
S-20	10/01/2009	1,800	140	39	33	39	---	---	---	---	---	---	---	---	34.50	23.00	---	11.50	0.85	533
S-20	11/09/2009	21,000	1,600	740	300	2,500	---	---	---	---	---	---	---	---	34.50	22.72	---	11.78	1.67	---
S-20	12/01/2009	12,000	1,100	450	160	1,200	---	---	---	---	---	---	---	---	34.50	22.61	---	11.89	1.38	347
S-20	01/28/2010	20,000	2,000	1,600	260	2,000	---	---	---	---	---	---	---	---	34.50	22.51	---	11.99	4.40	---
S-20	05/20/2010	4,300	1,100	110	26	61	---	---	---	---	---	---	---	---	34.50	22.90	---	11.60	8.96	555
S-20	06/22/2010	7,100	1,300	550	120	550	---	---	---	---	---	---	---	---	34.50	23.19	---	11.31	11.64	637
S-20	08/31/2010	9,600	1,800	1,400	230	580	---	---	---	---	---	---	---	---	34.50	23.13	---	11.37	0.94	529
S-20	12/29/2010	19,000	2,000	3,100	860	3,200	---	---	---	---	---	---	---	---	34.50	22.72	---	11.78	0.92	193
S-20	02/01/2011	26,000	3,900	7,100	1,300	5,800	---	---	---	---	---	---	---	---	34.50	22.04	---	12.46	1.03	390
S-20	04/25/2011	41,000	6,600	11,000	2,000	9,800	---	---	---	---	---	---	---	---	34.50	20.60	---	13.90	0.43	156
S-20	07/28/2011	34,000	4,200	5,300	1,400	6,300	---	---	---	---	---	---	---	---	34.50	20.30	---	14.20	1.25	-15
S-20	10/28/2011	17,000	1,500	1,900	1,000	3,400	---	---	---	---	---	---	---	---	34.50	20.78	---	13.72	1.28	431
S-20	05/07/2012	9,900	760	1,200	790	2,000	---	---	---	---	---	---	---	---	34.50	20.54	---	13.96	1.92	-106
S-20	12/11/2012	9,700	630	1,000	720	1,500	---	---	---	---	---	---	---	---	34.50	22.29	---	12.21	0.82/1.67	-11/-43
S-20	05/02/2013	4,500	380	220	240	300	---	---	---	---	---	---	---	---	34.50	24.50	---	10.00	---	---
S-20	11/07/2013	4,000	420	290	60	330	---	---	---	---	---	---	---	---	34.50	25.24	---	9.26	---	---

Table 1
Groundwater Data
Former Shell Service Station, 461 8th Street, Oakland, California

Well ID	Date	TPHg (µg/L)	B (µg/L)	T (µg/L)	E (µg/L)	X (µg/L)	MTBE 8020 (µg/L)	MTBE 8260 (µg/L)	TBA (µg/L)	DIPE (µg/L)	ETBE (µg/L)	TAME (µg/L)	EDC (µg/L)	EDB (µg/L)	TOC (ft MSL)	Depth to Water (ft TOC)	SPH Thickness (ft)	GW Elevation (ft MSL)	DO (mg/L)	ORP (mV)
S-20	04/21/2014	3,800	480	350	50	350	---	---	---	---	---	---	---	---	34.50	25.15	---	9.35	---	---
S-20	11/21/2014	4,800	560	340	98	430	---	---	---	---	---	---	---	---	34.50	24.54	---	9.96	---	---
S-20	Well destroyed																			
S-21A	11/07/2008	---	---	---	---	---	---	---	---	---	---	---	---	---	35.81	23.73	---	12.08	---	---
S-21A	11/11/2008	96,000 i	6,100 i	11,000 i	1,700 i	10,500 i	---	---	---	---	---	---	---	---	35.81	23.86	---	11.95	1.6	-42
S-21A	11/11/2008	87,000 j	6,300 j	13,000 j	1,700 j	10,300 j	---	---	---	---	---	---	---	---	35.81	23.86	---	11.95	1.8	-51
S-21A	12/18/2008	17,000	3,700	1,200	170	47	---	---	---	---	---	---	---	---	35.80	23.91	---	11.89	---	---
S-21A	01/05/2009	28,000	3,100	2,900	450	1,100	---	---	---	---	---	---	---	---	35.80	23.78	---	12.02	---	---
S-21A	01/15/2009	9,700	2,100	290	45	<25	---	---	---	---	---	---	---	---	35.80	23.53	---	12.27	---	---
S-21A	02/12/2009	19,000	3,100	2,500	330	500	---	---	---	---	---	---	---	---	35.80	23.83	---	11.97	---	---
S-21A	03/12/2009	31,000	2,600	3,800	810	3,700	---	---	---	---	---	---	---	---	35.80	23.35	---	12.45	---	---
S-21A	04/09/2009	7,800	700	750	130	<25	---	---	---	---	---	---	---	---	35.80	24.00	---	11.80	0.91	304
S-21A	05/18/2009	15,000	1,800	2,200	390	1,900	---	---	---	---	---	---	---	---	35.80	23.46	---	12.34	2.37	529
S-21A	07/23/2009	51,000	4,800	7,100	1,100	7,000	---	---	---	---	---	---	---	---	35.80	23.85	---	11.95	0.14	-3
S-21A	10/01/2009	18,000	2,300	2,200	310	2,400	---	---	---	---	---	---	---	---	35.80	24.06	---	11.74	7.92	575
S-21A	11/09/2009	41,000	3,500	5,800	600	4,800	---	---	---	---	---	---	---	---	35.80	23.73	---	12.07	0.34	---
S-21A	12/01/2009	43,000	3,100	6,700	640	4,900	---	---	---	---	---	---	---	---	35.80	23.60	---	12.20	2.55	350
S-21A	01/28/2010	65,000	3,900	9,900	970	6,600	---	---	---	---	---	---	---	---	35.80	23.54	---	12.26	1.43	---
S-21A	05/20/2010	6,000	670	760	110	150	---	---	---	---	---	---	---	---	35.80	23.92	---	11.88	1.37	541
S-21A	06/22/2010	16,000	690	2,000	370	2,300	---	---	---	---	---	---	---	---	35.80	23.87	---	11.93	2.33	439
S-21A	08/31/2010	5,000	230	420	190	990	---	---	---	---	---	---	---	---	35.80	24.13	---	11.67	0.73	392
S-21A	12/29/2010	5,100	500	430	230	810	---	---	---	---	---	---	---	---	35.80	23.84	---	11.96	0.95	464
S-21A	02/01/2011	9,200	840	750	370	1,300	---	---	---	---	---	---	---	---	35.80	23.18	---	12.62	0.84	110
S-21A	04/25/2011	22,000	3,800	4,000	960	4,800	---	---	---	---	---	---	---	---	35.80	21.71	---	14.09	0.36	336
S-21A	07/28/2011	27,000	3,400	3,600	1,000	4,300	---	---	---	---	---	---	---	---	35.80	21.48	---	14.32	1.02	223
S-21A	10/28/2011	20,000	2,400	3,000	840	3,600	---	---	---	---	---	---	---	---	35.80	21.65	---	14.15	2.06	213
S-21A	05/07/2012	12,000	2,200	1,900	510	2,100	---	---	---	---	---	---	---	---	35.80	21.90	---	13.90	1.01	107
S-21A	12/11/2012	13,000	3,300	2,200	610	1,300	---	---	---	---	---	---	---	---	35.80	22.60	---	13.20	1.35/1.49	82/80
S-21A	05/02/2013	6,800	1,000	470	270	480	---	---	---	---	---	---	---	---	35.80	25.48	---	10.32	---	---
S-21A	11/07/2013	32,000	4,100	3,000	940	2,900	---	---	---	---	---	---	---	---	35.80	26.28	---	9.52	---	---
S-21A	04/21/2014	Insufficient water		---	---	---	---	---	---	---	---	---	---	---	35.80	26.29	---	9.51	---	---
S-21A	11/21/2014	37,000	6,000	3,900	1,100	3,500	---	---	---	---	---	---	---	---	35.80	25.81	---	9.99	---	---
S-21A	Well destroyed																			

Table 1
Groundwater Data
Former Shell Service Station, 461 8th Street, Oakland, California

Well ID	Date	TPHg (µg/L)	B (µg/L)	T (µg/L)	E (µg/L)	X (µg/L)	MTBE 8020 (µg/L)	MTBE 8260 (µg/L)	TBA (µg/L)	DIPE (µg/L)	ETBE (µg/L)	TAME (µg/L)	EDC (µg/L)	EDB (µg/L)	TOC (ft MSL)	Depth to Water (ft TOC)	SPH Thickness (ft)	GW Elevation (ft MSL)	DO (mg/L)	ORP (mV)
S-21B	11/07/2008	---	---	---	---	---	---	---	---	---	---	---	---	---	35.79	23.68	---	12.11	---	---
S-21B	11/11/2008	3,200 i	49 i	300 i	93 i	510 i	---	---	---	---	---	---	---	---	35.79	23.80	---	11.99	0.4	-108
S-21B	11/11/2008	7,500 j	67 j	470 j	150 j	960 j	---	---	---	---	---	---	---	---	35.79	23.80	---	11.99	5.6	-135
S-21B	12/18/2008	5,300	36	310	120	770	---	---	---	---	---	---	---	---	35.76	23.72	---	12.04	---	---
S-21B	01/05/2009	5,400	35	200	93	600	---	---	---	---	---	---	---	---	35.76	23.70	---	12.06	---	---
S-21B	01/15/2009	3,300	30	150	78	470	---	---	---	---	---	---	---	---	35.76	23.43	---	12.33	---	---
S-21B	02/12/2009	2,800	12	100	69	450	---	---	---	---	---	---	---	---	35.76	23.81	---	11.95	---	---
S-21B	03/12/2009	2,300	9.4	72	50	320	---	---	---	---	---	---	---	---	35.76	23.32	---	12.44	---	---
S-21B	04/09/2009	890	14	55	19	140	---	---	---	---	---	---	---	---	35.76	23.20	---	12.56	0.56	453
S-21B	05/18/2009	390	6.8	14	12	27	---	---	---	---	---	---	---	---	35.76	23.24	---	12.52	1.62	458
S-21B	06/17/2009	---	---	---	---	---	---	---	---	---	---	---	---	---	35.76	23.40	---	12.36	---	---
S-21B	07/23/2009	920	5.0	17	28	120	---	---	---	---	---	---	---	---	35.76	23.52	---	12.24	0.26	37
S-21B	10/01/2009	820	2.6	10	17	89	---	---	---	---	---	---	---	---	35.76	23.95	---	11.81	0.96	353
S-21B	01/28/2010	810	11	6.2	10	51	---	---	---	---	---	---	---	---	35.76	23.30	---	12.46	---	---
S-21B	05/20/2010	120	1.4	2.6	2.0	2.7	---	---	---	---	---	---	---	---	35.76	23.46	---	12.30	1.63	206
S-21B	08/31/2010	500	0.81	3.4	6.9	32	---	---	---	---	---	---	---	---	35.76	24.04	---	11.72	0.72	45
S-21B	12/29/2010	310	<0.50	1.9	4.5	21	---	---	---	---	---	---	---	---	35.76	23.59	---	12.17	0.40	191
S-21B	02/01/2011	270	<0.50	2.0	4.0	16	---	---	---	---	---	---	---	---	35.76	23.08	---	12.68	0.51	10
S-21B	04/25/2011	250	<0.50	1.9	4.6	16	---	---	---	---	---	---	---	---	35.76	21.86	---	13.90	1.43	72
S-21B	07/28/2011	270	<0.50	0.84	3.0	11	---	---	---	---	---	---	---	---	35.76	21.32	---	14.44	2.86	127
S-21B	10/28/2011	220	<0.50	0.53	2.3	9.2	---	---	---	---	---	---	---	---	35.76	21.52	---	14.24	0.96	153
S-21B	05/07/2012	170	<0.50	0.62	1.5	7.6	---	---	---	---	---	---	---	---	35.76	22.04	---	13.72	0.75	100
S-21B	05/02/2013	<50	<0.50	<0.50	<0.50	<1.0	---	---	---	---	---	---	---	---	35.76	25.59	---	10.17	---	---
S-21B	04/21/2014	52	1.7	2.4	0.80	4.7	---	---	---	---	---	---	---	---	35.76	26.14	---	9.62	---	---
S-21B	Well destroyed																			
S-22A	11/07/2008	---	---	---	---	---	---	---	---	---	---	---	---	---	35.08	22.91	---	12.17	---	---
S-22A	11/11/2008	84,000 i	8,500 i	11,000 i	2,200 i	13,900 i	---	---	---	---	---	---	---	---	35.08	23.15	---	11.93	1.0	117
S-22A	11/11/2008	85,000 j	7,600 j	10,000 j	2,500 j	12,400 j	---	---	---	---	---	---	---	---	35.08	23.15	---	11.93	1.6	100
S-22A	12/18/2008	42,000	6,300	6,600	1,200	4,400	---	---	---	---	---	---	---	---	35.06	23.03	---	12.03	---	---
S-22A	01/05/2009	56,000	4,500	5,300	1,200	6,400	---	---	---	---	---	---	---	---	35.06	23.03	---	12.03	---	---
S-22A	01/15/2009	25,000	5,900	4,400	740	1,570	---	---	---	---	---	---	---	---	35.06	22.84	---	12.22	---	---
S-22A	02/12/2009	43,000	6,700	6,600	1,200	5,000	---	---	---	---	---	---	---	---	35.06	23.15	---	11.91	---	---

Table 1
Groundwater Data
Former Shell Service Station, 461 8th Street, Oakland, California

Well ID	Date	TPHg (µg/L)	B (µg/L)	T (µg/L)	E (µg/L)	X (µg/L)	MTBE 8020 (µg/L)	MTBE 8260 (µg/L)	TBA (µg/L)	DIPE (µg/L)	ETBE (µg/L)	TAME (µg/L)	EDC (µg/L)	EDB (µg/L)	TOC (ft MSL)	Depth to Water (ft TOC)	SPH Thickness (ft)	GW Elevation (ft MSL)	DO (mg/L)	ORP (mV)
S-22A	03/12/2009	35,000	4,600	4,600	980	4,600	---	---	---	---	---	---	---	---	35.06	22.65	---	12.41	---	---
S-22A	04/09/2009	22,000	120	1,900	680	3,400	---	---	---	---	---	---	---	---	35.06	22.88	---	12.18	8.41	556
S-22A	05/18/2009	25,000	4,700	1,300	590	3,700	---	---	---	---	---	---	---	---	35.06	22.83	---	12.23	2.46	539
S-22A	07/23/2009	40,000	5,100	4,800	700	4,900	---	---	---	---	---	---	---	---	35.06	23.01	---	12.05	0.18	167
S-22A	10/01/2009	12,000	1,400	600	88	500	---	---	---	---	---	---	---	---	35.06	23.06	---	12.00	4.08	523
S-22A	11/09/2009	18,000	2,700	2,000	190	1,300	---	---	---	---	---	---	---	---	35.06	23.14	---	11.92	1.74	---
S-22A	12/01/2009	24,000	2,300	2,300	270	2,000	---	---	---	---	---	---	---	---	35.06	23.10	---	11.96	1.06	393
S-22A	01/28/2010	44,000	3,600	5,000	620	4,300	---	---	---	---	---	---	---	---	35.06	22.92	---	12.14	1.40	---
S-22A	05/20/2010	3,100	38	<10	<10	<10	---	---	---	---	---	---	---	---	35.06	23.22	---	11.84	0.48	423
S-22A	06/22/2010	2,400	110	15	4.3	6.6	---	---	---	---	---	---	---	---	35.06	23.51	---	11.55	6.10	542
S-22A	08/31/2010	5,000	690	600	78	350	---	---	---	---	---	---	---	---	35.06	23.52	---	11.54	1.03	553
S-22A	12/29/2010	13,000	1,300	1,800	490	2,100	---	---	---	---	---	---	---	---	35.06	23.17	---	11.89	0.70	476
S-22A	02/01/2011	13,000	1,800	3,100	640	2,800	---	---	---	---	---	---	---	---	35.06	22.45	---	12.61	0.89	453
S-22A	04/25/2011	23,000	2,600	5,500	1,200	6,200	---	---	---	---	---	---	---	---	35.06	21.37	---	13.69	0.40	506
S-22A	07/28/2011	Well inaccessible		---	---	---	---	---	---	---	---	---	---	---	35.06	---	---	---	---	---
S-22A	10/28/2011	31,000	1,800	4,700	1,600	8,100	---	---	---	---	---	---	---	---	35.06	20.98	---	14.08	1.33	342
S-22A	05/07/2012	40,000	2,000	7,200	2,000	12,000	---	---	---	---	---	---	---	---	35.06	20.96	---	14.10	2.50	230
S-22A	12/11/2012	54,000	1,800	8,900	2,400	14,000	---	---	---	---	---	---	---	---	35.06	23.42	---	11.64	0.99/1.96	-14/-21
S-22A	05/02/2013	53,000	1,800	6,800	2,200	11,000	---	---	---	---	---	---	---	---	35.06	24.71	---	10.35	---	---
S-22A	11/07/2013	Well inaccessible		---	---	---	---	---	---	---	---	---	---	---	35.06	---	---	---	---	---
S-22A	04/21/2014	Well inaccessible		---	---	---	---	---	---	---	---	---	---	---	35.06	---	---	---	---	---
S-22A	11/21/2014	Well inaccessible		---	---	---	---	---	---	---	---	---	---	---	35.06	---	---	---	---	---
S-22A	Well destroyed																			
S-22B	11/07/2008	---	---	---	---	---	---	---	---	---	---	---	---	---	35.15	23.06	---	12.09	---	---
S-22B	11/11/2008	<50 i	<0.50 i	<1.0 i	<1.0 i	1.2 i	---	---	---	---	---	---	---	---	35.15	23.20	---	11.95	0.9	92
S-22B	11/11/2008	360 j	3.3 j	12 j	5.8 j	38 j	---	---	---	---	---	---	---	---	35.15	23.20	---	11.95	1.6	90
S-22B	12/18/2008	150	2.9	6.1	2.9	17.5	---	---	---	---	---	---	---	---	35.24	23.26	---	11.98	---	---
S-22B	01/05/2009	110	1.9	5.0	2.6	11	---	---	---	---	---	---	---	---	35.24	28.12	---	7.12	---	---
S-22B	01/15/2009	59	1.3	1.9	1.6	<1.0	---	---	---	---	---	---	---	---	35.24	22.90	---	12.34	---	---
S-22B	02/12/2009	290	11	6.8	7.9	19	---	---	---	---	---	---	---	---	35.24	23.02	---	12.22	---	---
S-22B	03/12/2009	390	4.4	4.6	3.8	12	---	---	---	---	---	---	---	---	35.24	22.86	---	12.38	---	---
S-22B	04/09/2009	280	5.3	2.5	4.0	6.8	---	---	---	---	---	---	---	---	35.24	22.62	---	12.62	2.24	164
S-22B	05/18/2009	170	3.7	2.9	2.4	8.6	---	---	---	---	---	---	---	---	35.24	22.62	---	12.62	1.42	-171

Table 1
Groundwater Data
Former Shell Service Station, 461 8th Street, Oakland, California

Well ID	Date	TPHg (µg/L)	B (µg/L)	T (µg/L)	E (µg/L)	X (µg/L)	MTBE 8020 (µg/L)	MTBE 8260 (µg/L)	TBA (µg/L)	DIPE (µg/L)	ETBE (µg/L)	TAME (µg/L)	EDC (µg/L)	EDB (µg/L)	TOC (ft MSL)	Depth to Water (ft TOC)	SPH Thickness (ft)	GW Elevation (ft MSL)	DO (mg/L)	ORP (mV)
S-22B	07/23/2009	160	8.9	5.7	3.8	12	---	---	---	---	---	---	---	---	35.24	22.65	---	12.59	0.15	28
S-22B	10/01/2009	300	2.4	1.0	1.2	<1.0	---	---	---	---	---	---	---	---	35.24	23.18	---	12.06	2.62	173
S-22B	01/28/2010	<50	<0.50	<1.0	<1.0	<1.0	---	---	---	---	---	---	---	---	35.24	22.73	---	12.51	---	---
S-22B	05/20/2010	230	<0.50	<1.0	<1.0	<1.0	---	---	---	---	---	---	---	---	35.24	22.88	---	12.36	6.14	584
S-22B	08/31/2010	<50	0.57	<1.0	<1.0	<1.0	---	---	---	---	---	---	---	---	35.24	23.51	---	11.73	0.92	377
S-22B	12/29/2010	<50	<0.50	<1.0	<1.0	<1.0	---	---	---	---	---	---	---	---	35.24	23.04	---	12.20	1.07	391
S-22B	02/01/2011	<50	0.55	<0.50	<0.50	<1.0	---	---	---	---	---	---	---	---	35.24	22.70	---	12.54	1.07	-3
S-22B	04/25/2011	<50	<0.50	0.62	<0.50	1.1	---	---	---	---	---	---	---	---	35.24	21.38	---	13.86	1.37	416
S-22B	07/28/2011	Well inaccessible		---	---	---	---	---	---	---	---	---	---	---	35.24	---	---	---	---	---
S-22B	10/28/2011	<50	<0.50	<1.0	<1.0	<1.0	---	---	---	---	---	---	---	---	35.24	20.62	---	14.62	4.83	-12
S-22B	05/07/2012	<50	1.4	<0.50	<0.50	<1.0	---	---	---	---	---	---	---	---	35.24	21.08	---	14.16	2.84	127
S-22B	05/02/2013	<50	<0.50	<0.50	<0.50	<1.0	---	---	---	---	---	---	---	---	35.24	24.68	---	10.56	---	---
S-22B	04/21/2014	Well inaccessible		---	---	---	---	---	---	---	---	---	---	---	35.24	---	---	---	---	---
S-22B	Well destroyed																			
S-23	11/07/2008	---	---	---	---	---	---	---	---	---	---	---	---	---	35.77	23.28	---	12.49	---	---
S-23	11/11/2008	8,800 i	640 i	610 i	82 i	1,260 i	---	---	---	---	---	---	---	---	35.77	23.58	---	12.19	---	---
S-23	11/11/2008	6,400 j	520 j	640 j	34 j	760 j	---	---	---	---	---	---	---	---	35.77	23.58	---	12.19	---	---
S-23	01/05/2009	830	63	98	14	58	---	---	---	---	---	---	---	---	35.75	23.51	---	12.24	---	---
S-23	02/12/2009	3,400	160	320	55	430	---	---	---	---	---	---	---	---	35.75	23.62	---	12.13	---	---
S-23	03/12/2009	4,600	210	460	71	610	---	---	---	---	---	---	---	---	35.75	23.03	---	12.72	---	---
S-23	04/09/2009	2,700	180	95	33	<5.0	---	---	---	---	---	---	---	---	35.75	22.98	---	12.77	1.24	567
S-23	05/18/2009	3,000	350	440	79	300	---	---	---	---	---	---	---	---	35.75	23.18	---	12.57	19.77	503
S-23	07/23/2009	2,900	180	400	67	340	---	---	---	---	---	---	---	---	35.75	23.48	---	12.27	0.21	133
S-23	10/01/2009	790	40	24	5.4	<1.0	---	---	---	---	---	---	---	---	35.75	23.82	---	11.93	8.64	428
S-23	11/09/2009	3,200	84	330	90	400	---	---	---	---	---	---	---	---	35.75	23.51	---	12.24	0.28	---
S-23	12/01/2009	1,800	47	180	50	190	---	---	---	---	---	---	---	---	35.75	23.31	---	12.44	2.49	472
S-23	01/28/2010	3,000	100	450	110	650	---	---	---	---	---	---	---	---	35.75	23.25	---	12.50	1.74	---
S-23	05/20/2010	900	8.2	<5.0	<5.0	<5.0	---	---	---	---	---	---	---	---	35.75	23.80	---	11.95	3.76	607
S-23	06/22/2010	640	11	22	9.0	11	---	---	---	---	---	---	---	---	35.75	24.40	---	11.35	12.96	572
S-23	08/31/2010	710	14	45	34	110	---	---	---	---	---	---	---	---	35.75	23.95	---	11.80	1.25	322
S-23	12/29/2010	1,300	45	82	56	240	---	---	---	---	---	---	---	---	35.75	23.61	---	12.14	1.39	313
S-23	02/01/2011	1,300	51	110	72	270	---	---	---	---	---	---	---	---	35.75	22.92	---	12.83	1.30	107
S-23	04/25/2011	1,300	53	110	81	400	---	---	---	---	---	---	---	---	35.75	21.62	---	14.13	0.96	321

Table 1
Groundwater Data
Former Shell Service Station, 461 8th Street, Oakland, California

Well ID	Date	TPHg (µg/L)	B (µg/L)	T (µg/L)	E (µg/L)	X (µg/L)	MTBE 8020 (µg/L)	MTBE 8260 (µg/L)	TBA (µg/L)	DIPE (µg/L)	ETBE (µg/L)	TAME (µg/L)	EDC (µg/L)	EDB (µg/L)	TOC (ft MSL)	Depth to Water (ft TOC)	SPH Thickness (ft)	GW Elevation (ft MSL)	DO (mg/L)	ORP (mV)
S-23	07/28/2011	1,400	43	79	74	320	---	---	---	---	---	---	---	---	35.75	21.28	---	14.47	0.92	209
S-23	10/28/2011	1,600	43	83	92	370	---	---	---	---	---	---	---	---	35.75	21.50	---	14.25	1.82	161
S-23	05/07/2012	870	50	40	66	220	---	---	---	---	---	---	---	---	35.75	21.59	---	14.16	2.20	254
S-23	05/02/2013	540	24	15	5.6	25	---	---	---	---	---	---	---	---	35.75	25.04	---	10.71	---	---
S-23	04/21/2014	1,700	110	47	8.4	95	---	---	---	---	---	---	---	---	35.75	25.67	---	10.08	---	---
S-23	Well destroyed																			
S-26	09/20/2015	---	---	---	---	---	---	---	---	---	---	---	---	---	34.39	23.94	---	10.45	---	---
S-26	09/29/2015	<50	3.0	1.4	1.7	5.0	---	---	---	---	---	---	---	---	34.39	24.00	---	10.39	---	---
S-26	11/25/2015	180	16	8.2	8.7	30	---	---	---	---	---	---	---	---	34.39	24.15	---	10.24	---	---
S-26	03/17/2016	770	43	17	25	66	---	---	---	---	---	---	---	---	34.39	24.04	---	10.35	---	---
S-26	05/31/2016	400	36	7.3	19	35	---	---	---	---	---	---	---	---	34.39	24.20	---	10.19	---	---
S-26	09/23/2016	Well Inaccessible		---	---	---	---	---	---	---	---	---	---	---	---	---	---	---	---	---
S-26	12/16/2016	Well Inaccessible		---	---	---	---	---	---	---	---	---	---	---	---	---	---	---	---	---
AS-1	12/17/2007	---	---	---	---	---	---	---	---	---	---	---	---	---	35.33	22.91	---	12.42	---	---
AS-1	02/08/2008	130 f	1.1	3.4	<1.0	5.4	---	<1.0	---	---	---	---	<0.50	<1.0	35.33	22.62	---	12.71	---	---
AS-1	05/08/2008	<50 f	<0.50	<1.0	<1.0	<1.0	---	<1.0	---	---	---	---	<0.50	<1.0	35.33	27.78	---	7.55	---	---
AS-1	Well destroyed																			
OW-1	04/09/2009	Well dry		---	---	---	---	---	---	---	---	---	---	---	---	---	---	---	---	---
OW-1	05/18/2009	Well dry		---	---	---	---	---	---	---	---	---	---	---	---	---	---	---	---	---
OW-1	Well destroyed																			

Notes: See following page for Table 1 notes.

Table 1
Groundwater Data
Former Shell Service Station, 461 8th Street, Oakland, California

Notes:

- TPHg = Total petroleum hydrocarbons as gasoline analyzed by EPA Method 8260B; prior to July 25, 2001, analyzed by EPA Method 8015 unless otherwise noted.
- BTEX = Benzene, toluene, ethylbenzene, and total xylenes analyzed by EPA Method 8260B; prior to July 25, 2001, analyzed by EPA Method 8020.
- MTBE = Methyl tertiary-butyl ether analyzed by method noted
- TBA = Tertiary-butyl alcohol analyzed by EPA Method 8260B
- DIPE = Di-isopropyl ether analyzed by EPA Method 8260B
- ETBE = Ethyl tertiary-butyl ether analyzed by EPA Method 8260B
- TAME = Tertiary-amyl methyl ether analyzed by EPA Method 8260B
- EDC = 1,2-Dichloroethane analyzed by EPA Method 8260B.
- EDB = 1,2-Dibromoethane analyzed by EPA Method 8260B.
- TOC = Top of casing elevation, in feet relative to mean sea level
- SPH = Separate-phase hydrocarbon
- GW = Groundwater
- DO = Dissolved oxygen (pre-purge/post purge reading)
- ORP = Oxygen redox potential (pre-purge/post purge reading)
- µg/L = Micrograms per liter
- ft = Feet
- MSL = Mean sea level
- mg/L = Milligrams per liter
- mV = Millivolts
- <x.xx = Not detected at or above reporting limit x.xx
- = Not analyzed or available
- (D) = Duplicate sample
- a = Included in xylenes analysis
- b = Analyzed outside of EPA recommended holding time
- c = Depth to water measured from TOC; elevation unknown.
- d = Grab sampled
- e = Casing broken; TOC unknown.
- f = Analyzed by EPA Method 8015B (M)
- g = The sample chromatographic pattern for TPH does not match the chromatographic pattern of the specified standard. Quantitation of the unknown hydrocarbon(s) in the sample was based upon the specified standard.
- h = Analyte was detected at a concentration below the reporting limit and above the laboratory method detection limit. Reported value is estimated.
- i = Pre-purge sample
- j = Post-purge sample
- k = SPH present; well purged prior to gauging with interface probe
- l = Concentration reported is partially due to the presence of discrete peak of toluene.
- m = Concentration reported is partially due to the presence of discrete peak of m,p-xylenes.
- n = Concentration reported is partially due to the presence of discrete peaks of benzene, toluene, m,p-xylenes.
- o = Concentration reported is due to the presence of discrete peaks of benzene and m,p-xylenes

When SPHs are present, groundwater elevation is adjusted using the relation: Corrected groundwater elevation = TOC - Depth to Water + (0.8 x Hydrocarbon Thickness).

Beginning July 18, 2002, well elevations measured from TOC.

Site wells surveyed March 5, 2002 by Virgil Chavez Land Surveying.

Site wells surveyed December 18, 2007 by Virgil Chavez Land Surveying.

Wells S-14R and S-19 through S-23 surveyed on November 11, 2008 by Virgil Chavez Land Surveying.

Well S-5 surveyed on November 11, 2008 by Virgil Chavez Land Surveying.

Well S-5 surveyed on October 8, 2009 by Virgil Chavez Land Surveying.

GHD destroyed wells S-8, S-9, S-10, S-12, S-13, S-14R, S-17 through S-20, S-21A, S-21B, S-22A, S-22B, S-23, IP-1, IP-2, IP-3, and OW-1.

Appendix A

Field Notes

(Blaine Tech Services, Inc.)

Equilon Enterprises LLC dba Shell Oil Products US (Equilon) Field Data Sheet

BTS #: 161216-MMI1	Site: 4161 5th St., Oakland
Sampler: DB	Date: 12/16/16
Well I.D.: 5-26	Well Diameter: 2 3 4 6 8 _____
Total Well Depth (TD): _____	Depth to Water (DTW): _____
Depth to Free Product: _____	Thickness of Free Product (feet): _____
Referenced to: PVC Grade	D.O. Meter (if req'd): YSI HACH
DTW with 80% Recharge [(Height of Water Column x 0.20) + DTW]:	

Purge Method: Bailer Disposable Bailer Positive Air Displacement Electric Submersible	Waterra Peristaltic Extraction Pump Other _____	Sampling Method: Bailer Disposable Bailer Extraction Port Dedicated Tubing Other: _____
--	--	---

_____ (Gals.) X	= _____ Gals.
1 Case Volume	Specified Volumes Calculated Volume

Well Diameter	Multiplier	Well Diameter	Multiplier
1"	0.04	4"	0.65
2"	0.16	6"	1.47
3"	0.37	Other	radius ² * 0.163

Time	Temp (°F)	pH	Cond. (mS or µS)	Turbidity (NTUs)	Gals. Removed	Observations
						- UNABLE TO ACCESS WELL DUE TO
						ACTIVE CONSTRUCTION (FENCED AREA COVERING)
						NO SAMPLE TAKEN

Did well dewater? Yes No Gallons actually evacuated: _____

Sampling Date: _____ Sampling Time: _____ Depth to Water: _____

Sample I.D.: _____ Laboratory: Test America Other: _____

Analyzed for: TPH-G BTEX MTBE TPH-D Oxygenates (5) Other: _____

EB I.D. (if applicable): _____ @ _____ Time Duplicate I.D. (if applicable): _____

Analyzed for: TPH-G BTEX MTBE TPH-D Oxygenates (5) Other: _____

D.O. (if req'd):	Pre-purge: _____	mg/L	Post-purge: _____	mg/L
O.R.P. (if req'd):	Pre-purge: _____	mV	Post-purge: _____	mV

LAB (LOCATION)

- ACCUTEST ()
- ALS SCIENCE ()
- TESTAMERICA ()
- Other ()

Lab Vendor # 1364589 (TestAmerica)



Equilon Enterprises LLC dba Shell Oil Products US Chain Of Custody Record



Please Check Appropriate Box:

<input type="checkbox"/> BGV FDG	<input type="checkbox"/> PIPELINE	<input type="checkbox"/> RETAIL
<input type="checkbox"/> CHEMICALS	<input checked="" type="checkbox"/> CONSULTANT	<input type="checkbox"/> LUBES
<input type="checkbox"/> TRANSPORTATION	<input type="checkbox"/> OTHER	

Print Bill To Contact Name: Shane Olton
 Print Site or Project ID: 27481
 PO #: GSAP Project ID
 USPC/00226, USRT/01259
 CHECK IF NO INCIDENT # APPLIES
 DATE: 12/16/16
 PAGE: 1 of 1

SAMPLING COMPANY: Blaine Tech Services, Inc.
 ADDRESS: 1680 Rogers Ave., San Jose, CA, 95112
 PROJECT CONTACT (Hardcopy or PDF Report to): Bart Gebble
 TELEPHONE: 310-885-4455 Ext 103
 FAX: 310-637-5802
 B1 To Contact E-MAIL: shane.olton@aecom.com

SITE ADDRESS: Street and City: 461 8th St., Oakland
 State: CA
 AECOM Project / Task Number: 60479022
 AECOM Other ID: USF04642
 MARG DELIVERABLE TO (Name, Company, Office Location): Margaret Baber, AECOM, Oakland, CA
 PHONE NO.: 510-893-3600
 E-MAIL: margaret.baber@aecom.com

TURNAROUND TIME (CALENDAR DAYS):
 STANDARD (14 DAY) 3 DAYS 5 DAYS 7 DAYS 14 HOURS RESULTS NEEDED ON WEEKEND
 IA - RWQCB REPORT FORMAT JUST AGENCY:
 DELIVERABLES: LEVEL 1 LEVEL 2 LEVEL 3 LEVEL 4 OTHER (SPECIFY) _____
 TEMPERATURE ON RECEIPT C° Cooler #1: Cooler #2: Cooler #3:

SAMPLER NAME(S) (Print): Justin Becker / Mark McCulloch
 LAB USE ONLY

SPECIAL INSTRUCTIONS OR NOTES :
 SHELL CONTRACT RATE APPLIES
 STATE REIMBURSEMENT RATE APPLIES
 LEDD NOT NEEDED
 RECEIPT VERIFICATION REQUESTED
 PROVIDE LEDD DISK
 Email invoice to USAPimaging@aecom.com

		REQUESTED ANALYSIS		FIELD NOTES:	
		UNIT COST	NON-UNIT COST	TEMPERATURE ON RECEIPT C°	
TPH-GRO, Purgable (B260B)					
BTEX (B260B)					

LAB USE ONLY	Field Sample Identification	SAMPLING		MATRIX	PRESERVATIVE					NO. OF CONT.	TPH-GRO, Purgable (B260B)	BTEX (B260B)	Container PID Readings or Laboratory Notes
		DATE	TIME		HCL	HNO3	H2SO4	NONE	OTHER				
		S-5	12/16/16		0950	WG	X						
S-6	↓	1025	WG	X					3	X	X		

Relinquished by: (Signature)	Received by: (Signature)	Date: 12/16/16	Time: 1300
Relinquished by: (Signature)	Received by: (Signature)	Date:	Time:
Relinquished by: (Signature)	Received by: (Signature)	Date:	Time:

ENVIRONMENTAL WELL, REMEDIATION COMPOUND, AND SITE INSPECTION FORM

INCIDENT # 97093399

ADDRESS 461 8th St.

DATE: 12-16-16

CITY & STATE Oakland CA

Well ID	Observations Upon Arrival														Note Repairs Made Detailed Explanation of Maintenance Recommended and Performed	Photos of Well Condition		Repair Date and PM Initials		
	Manway Cover, Type, Condition & Size					Well Labeled / Painted Properly*		Well Cap (Gripper) Condition		Well Lock Condition			Well Pad / Surface Condition							
S-5	Standpipe	Flush	G	P	Size (inch)	Y	N	G	R	G	R	NL	G	P		Y	N			
S-6	Standpipe	Flush	G	P	9	Y	N	G	R	G	R	NL	G	P		Y	N			
S-26	Standpipe	Flush	G	P	Size (inch)	Y	N	G	R	G	R	NL	G	P		Y	N			
	Standpipe	Flush	G	P	Size (inch)	Y	N	G	R	G	R	NL	G	P		Y	N			
	Standpipe	Flush	G	P	Size (inch)	Y	N	G	R	G	R	NL	G	P		Y	N			
	Standpipe	Flush	G	P	Size (inch)	Y	N	G	R	G	R	NL	G	P		Y	N			
	Standpipe	Flush	G	P	Size (inch)	Y	N	G	R	G	R	NL	G	P		Y	N			
	Standpipe	Flush	G	P	Size (inch)	Y	N	G	R	G	R	NL	G	P		Y	N			
	Standpipe	Flush	G	P	Size (inch)	Y	N	G	R	G	R	NL	G	P		Y	N			
	Standpipe	Flush	G	P	Size (inch)	Y	N	G	R	G	R	NL	G	P		Y	N			
	Standpipe	Flush	G	P	Size (inch)	Y	N	G	R	G	R	NL	G	P		Y	N			
TOTAL # CAPS REPLACED =										= TOTAL # OF LOCKS REPLACED										
Condition of Soil Boring Patches or Abandoned Monitoring Wells:			G	P	N/A	If POOR, Borings/Well IDs or Location Description:										Y	N			
Remediation Compound Type (Check boxes that apply)		Condition of Enclosure			Condition of Area Inside Enclosure			Compound Security			Emergency Contact Info Visible			Cleaning / Repairs Recommended and Conducted			Photos of Condition		Repair Date and PM Initials	
NA		G			G			G			Y						Y			
Building		P			P			P			N						Y			
Building w/ Fence Comp.		N/A			N/A			N/A			N/A						Y			
Fenced Compound																	Y			
Trailer																	Y			
Number of Drums On-site	Does the Label Reveal the Source of the Contents			Labeled Correctly and Writing Legible			Drum Condition			Confirm Drums Related to Environmental		Drums Located to Min Business Interference			Detailed Explanation of Any Issues Resolved			Photos of Drum Condition		Date Drums Removed from Site and PM Initials
	Y	N	N/A	Y	N	N/A	G	P	N/A	Y	N	Y	N	N/A				Y	N	

G = Good (Acceptable) R = Replaced
P = Poor (needs attention) NL = No Lock Required

Note: All repairs other than locks and grippers require Shell PM approval prior to repair.

* = Groundwater monitoring well covers must be painted and labeled in accordance with applicable regulations.
Version 2.4, March 2008

All environmental wells and the remediation compound were in good condition, locked, and secured upon my departure (unless otherwise noted above).

Mark McColloch Blaine Tech Services
Print or type Name of Field Personnel & Consultant Company

NON-HAZARDOUS WASTE DATA FORM

BESI # _____

Generator's Name and Mailing Address
 SHELL OIL PRODUCTS US
 C/O AECOM
 1333 BROADWAY, SUITE 800
 OAKLAND, CA 94612

Generator's Site Address (if different than mailing address)
 SHELL OIL USF04842
 461 8TH STREET
 OAKLAND, CA 94607

Generator's Phone: 510-874-3256

Container type removed from site:
 Drums Vacuum Truck Roll-off Truck Dump Truck
 Other TANK TRUCK

Quantity 31 gallons

Container type transported to receiving facility:
 Drums Vacuum Truck Roll-off Truck Dump Truck
 Other _____

Quantity _____ Volume _____

WASTE DESCRIPTION NON-HAZARDOUS WATER GENERATING PROCESS WELL FURGING / DECON WATER

COMPONENTS OF WASTE	PPM	%	COMPONENTS OF WASTE	PPM	%
1. <u>WATER</u>		<u>99-100%</u>	3. _____		
2. <u>TPH</u>		<u><1%</u>	4. _____		


Waste Profile _____ PROPERTIES: pH 7-10 SOLID LIQUID SLUDGE SLURRY OTHER _____

HANDLING INSTRUCTIONS: WEAR ALL APPROPRIATE PERSONAL PROTECTIVE CLOTHING

Generator Printed/Typed Name: Dustin Becker Signature:  Month: 12 Day: 16 Year: 16

The Generator certifies that the waste as described is 100% non-hazardous

Transporter 1 Company Name: BLAINE TECH SERVICES, INC. Phone#: 408-573-0555

Transporter 1 Printed/Typed Name: Dustin Becker Signature:  Month: 12 Day: 16 Year: 16

Transporter Acknowledgment of Receipt of Materials

Transporter 2 Company Name: _____ Phone#: _____

Transporter 2 Printed/Typed Name: _____ Signature: _____ Month: _____ Day: _____ Year: _____

Transporter Acknowledgment of Receipt of Materials

Designated Facility Name and Site Address: DEMENNO KERDOON Phone#: 310-537-7100
2000 N. ALAMEDA ST.
COMPTON, CA 90222

Printed/Typed Name: _____ Signature: _____ Month: _____ Day: _____ Year: _____

Designated Facility Owner or Operator: Certification of receipt of materials covered by this data form.

GENERATOR

TRANSPORTER

RECEIVING FACILITY

Appendix B

Analytical Report (TestAmerica Laboratories, Inc.)

TestAmerica

THE LEADER IN ENVIRONMENTAL TESTING

ANALYTICAL REPORT

TestAmerica Laboratories, Inc.

TestAmerica Irvine

17461 Derian Ave

Suite 100

Irvine, CA 92614-5817

Tel: (949)261-1022

TestAmerica Job ID: 440-170758-1

Client Project/Site: Shell- 461 8th St., Oakland

For:

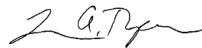
AECOM Technical Services Inc.

300 Lakeside Drive

Suite 400

Oakland, California 94612

Attn: Christine Pilachowski



Authorized for release by:

12/30/2016 3:08:42 PM

Laura Turpen, Project Manager I

(916)374-4414

laura.turpen@testamericainc.com

LINKS

Review your project
results through

Total Access

Have a Question?



Visit us at:

www.testamericainc.com

The test results in this report meet all 2003 NELAC and 2009 TNI requirements for accredited parameters, exceptions are noted in this report. This report may not be reproduced except in full, and with written approval from the laboratory. For questions please contact the Project Manager at the e-mail address or telephone number listed on this page.

This report has been electronically signed and authorized by the signatory. Electronic signature is intended to be the legally binding equivalent of a traditionally handwritten signature.

Results relate only to the items tested and the sample(s) as received by the laboratory.

1

2

3

4

5

6

7

8

9

10

11

12

13



Table of Contents

Cover Page	1
Table of Contents	2
Sample Summary	3
Case Narrative	4
Client Sample Results	5
Method Summary	7
Lab Chronicle	8
QC Sample Results	9
QC Association Summary	13
Definitions/Glossary	14
Certification Summary	15
Chain of Custody	16
Receipt Checklists	17

Sample Summary

Client: AECOM Technical Services Inc.
Project/Site: Shell- 461 8th St., Oakland

TestAmerica Job ID: 440-170758-1

Lab Sample ID	Client Sample ID	Matrix	Collected	Received
440-170758-1	S-5	Ground Water	12/16/16 09:50	12/22/16 17:30
440-170758-2	S-6	Ground Water	12/16/16 10:25	12/22/16 17:30

1

2

3

4

5

6

7

8

9

10

11

12

13

Case Narrative

Client: AECOM Technical Services Inc.
Project/Site: Shell- 461 8th St., Oakland

TestAmerica Job ID: 440-170758-1

Job ID: 440-170758-1

Laboratory: TestAmerica Irvine

Narrative

**Job Narrative
440-170758-1**

Comments

No additional comments.

Receipt

The samples were received on 12/22/2016 5:30 PM; the samples arrived in good condition, properly preserved and, where required, on ice. The temperature of the cooler at receipt was 4.3° C.

GC/MS VOA

Method(s) 8260B/CA_LUFTMS: The Gasoline Range Organics (GRO) concentration reported for the following sample is due to the presence of discrete peak: S-6 (440-170758-2). Benzene.

No additional analytical or quality issues were noted, other than those described above or in the Definitions/Glossary page.

VOA Prep

No analytical or quality issues were noted, other than those described in the Definitions/Glossary page.

- 1
- 2
- 3
- 4
- 5
- 6
- 7
- 8
- 9
- 10
- 11
- 12
- 13

Client Sample Results

Client: AECOM Technical Services Inc.
Project/Site: Shell- 461 8th St., Oakland

TestAmerica Job ID: 440-170758-1

Client Sample ID: S-5

Date Collected: 12/16/16 09:50

Date Received: 12/22/16 17:30

Lab Sample ID: 440-170758-1

Matrix: Ground Water

Method: 8260B/CA_LUFTMS - Volatile Organic Compounds by GC/MS

Analyte	Result	Qualifier	RL	MDL	Unit	D	Prepared	Analyzed	Dil Fac
Volatile Fuel Hydrocarbons (C4-C12)	75000		2500		ug/L			12/28/16 02:27	50
Surrogate	%Recovery	Qualifier	Limits				Prepared	Analyzed	Dil Fac
Dibromofluoromethane (Surr)	105		76 - 132					12/28/16 02:27	50
4-Bromofluorobenzene (Surr)	97		80 - 120					12/28/16 02:27	50
Toluene-d8 (Surr)	101		80 - 128					12/28/16 02:27	50

Method: 8260B - Volatile Organic Compounds (GC/MS)

Analyte	Result	Qualifier	RL	MDL	Unit	D	Prepared	Analyzed	Dil Fac
Benzene	650		25		ug/L			12/28/16 02:27	50
Ethylbenzene	2700		25		ug/L			12/28/16 02:27	50
m,p-Xylene	8300		50		ug/L			12/28/16 02:27	50
o-Xylene	3500		25		ug/L			12/28/16 02:27	50
Toluene	3300		25		ug/L			12/28/16 02:27	50
Xylenes, Total	12000		50		ug/L			12/28/16 02:27	50
Surrogate	%Recovery	Qualifier	Limits				Prepared	Analyzed	Dil Fac
4-Bromofluorobenzene (Surr)	97		80 - 120					12/28/16 02:27	50
Dibromofluoromethane (Surr)	105		76 - 132					12/28/16 02:27	50
Toluene-d8 (Surr)	101		80 - 128					12/28/16 02:27	50

Client Sample ID: S-6

Date Collected: 12/16/16 10:25

Date Received: 12/22/16 17:30

Lab Sample ID: 440-170758-2

Matrix: Ground Water

Method: 8260B/CA_LUFTMS - Volatile Organic Compounds by GC/MS

Analyte	Result	Qualifier	RL	MDL	Unit	D	Prepared	Analyzed	Dil Fac
Volatile Fuel Hydrocarbons (C4-C12)	9200		1000		ug/L			12/28/16 02:54	20
Surrogate	%Recovery	Qualifier	Limits				Prepared	Analyzed	Dil Fac
Dibromofluoromethane (Surr)	107		76 - 132					12/28/16 02:54	20
4-Bromofluorobenzene (Surr)	98		80 - 120					12/28/16 02:54	20
Toluene-d8 (Surr)	100		80 - 128					12/28/16 02:54	20

Method: 8260B - Volatile Organic Compounds (GC/MS)

Analyte	Result	Qualifier	RL	MDL	Unit	D	Prepared	Analyzed	Dil Fac
Ethylbenzene	340		10		ug/L			12/28/16 02:54	20
m,p-Xylene	370		20		ug/L			12/28/16 02:54	20
o-Xylene	47		10		ug/L			12/28/16 02:54	20
Toluene	200		10		ug/L			12/28/16 02:54	20
Xylenes, Total	420		20		ug/L			12/28/16 02:54	20
Surrogate	%Recovery	Qualifier	Limits				Prepared	Analyzed	Dil Fac
4-Bromofluorobenzene (Surr)	98		80 - 120					12/28/16 02:54	20
Dibromofluoromethane (Surr)	107		76 - 132					12/28/16 02:54	20
Toluene-d8 (Surr)	100		80 - 128					12/28/16 02:54	20

Method: 8260B - Volatile Organic Compounds (GC/MS) - DL

Analyte	Result	Qualifier	RL	MDL	Unit	D	Prepared	Analyzed	Dil Fac
Benzene	2900		25		ug/L			12/28/16 13:24	50

TestAmerica Irvine

Client Sample Results

Client: AECOM Technical Services Inc.
Project/Site: Shell- 461 8th St., Oakland

TestAmerica Job ID: 440-170758-1

<u>Surrogate</u>	<u>%Recovery</u>	<u>Qualifier</u>	<u>Limits</u>	<u>Prepared</u>	<u>Analyzed</u>	<u>Dil Fac</u>
4-Bromofluorobenzene (Surr)	102		80 - 120		12/28/16 13:24	50
Dibromofluoromethane (Surr)	102		76 - 132		12/28/16 13:24	50
Toluene-d8 (Surr)	111		80 - 128		12/28/16 13:24	50

- 1
- 2
- 3
- 4
- 5
- 6
- 7
- 8
- 9
- 10
- 11
- 12
- 13

Method Summary

Client: AECOM Technical Services Inc.
Project/Site: Shell- 461 8th St., Oakland

TestAmerica Job ID: 440-170758-1

Method	Method Description	Protocol	Laboratory
8260B	Volatile Organic Compounds (GC/MS)	SW846	TAL IRV
8260B/CA_LUFTM S	Volatile Organic Compounds by GC/MS	SW846	TAL IRV

Protocol References:

SW846 = "Test Methods For Evaluating Solid Waste, Physical/Chemical Methods", Third Edition, November 1986 And Its Updates.

Laboratory References:

TAL IRV = TestAmerica Irvine, 17461 Derian Ave, Suite 100, Irvine, CA 92614-5817, TEL (949)261-1022



Lab Chronicle

Client: AECOM Technical Services Inc.
Project/Site: Shell- 461 8th St., Oakland

TestAmerica Job ID: 440-170758-1

Client Sample ID: S-5

Date Collected: 12/16/16 09:50

Date Received: 12/22/16 17:30

Lab Sample ID: 440-170758-1

Matrix: Ground Water

Prep Type	Batch Type	Batch Method	Run	Dil Factor	Initial Amount	Final Amount	Batch Number	Prepared or Analyzed	Analyst	Lab
Total/NA	Analysis	8260B		50	10 mL	10 mL	378448	12/28/16 02:27	AA	TAL IRV
Total/NA	Analysis	8260B/CA_LUFTV S		50	10 mL	10 mL	378449	12/28/16 02:27	AA	TAL IRV

Client Sample ID: S-6

Date Collected: 12/16/16 10:25

Date Received: 12/22/16 17:30

Lab Sample ID: 440-170758-2

Matrix: Ground Water

Prep Type	Batch Type	Batch Method	Run	Dil Factor	Initial Amount	Final Amount	Batch Number	Prepared or Analyzed	Analyst	Lab
Total/NA	Analysis	8260B		20	10 mL	10 mL	378448	12/28/16 02:54	AA	TAL IRV
Total/NA	Analysis	8260B	DL	50	10 mL	10 mL	378525	12/28/16 13:24	WC	TAL IRV
Total/NA	Analysis	8260B/CA_LUFTV S		20	10 mL	10 mL	378449	12/28/16 02:54	AA	TAL IRV

Laboratory References:

TAL IRV = TestAmerica Irvine, 17461 Derian Ave, Suite 100, Irvine, CA 92614-5817, TEL (949)261-1022

QC Sample Results

Client: AECOM Technical Services Inc.
Project/Site: Shell- 461 8th St., Oakland

TestAmerica Job ID: 440-170758-1

Method: 8260B - Volatile Organic Compounds (GC/MS)

Lab Sample ID: MB 440-378448/4

Matrix: Water

Analysis Batch: 378448

Client Sample ID: Method Blank

Prep Type: Total/NA

Analyte	MB Result	MB Qualifier	RL	MDL	Unit	D	Prepared	Analyzed	Dil Fac
Benzene	ND		0.50		ug/L			12/27/16 20:27	1
Ethylbenzene	ND		0.50		ug/L			12/27/16 20:27	1
m,p-Xylene	ND		1.0		ug/L			12/27/16 20:27	1
o-Xylene	ND		0.50		ug/L			12/27/16 20:27	1
Toluene	ND		0.50		ug/L			12/27/16 20:27	1
Xylenes, Total	ND		1.0		ug/L			12/27/16 20:27	1

Surrogate	MB %Recovery	MB Qualifier	Limits	Prepared	Analyzed	Dil Fac
4-Bromofluorobenzene (Surr)	104		80 - 120		12/27/16 20:27	1
Dibromofluoromethane (Surr)	112		76 - 132		12/27/16 20:27	1
Toluene-d8 (Surr)	104		80 - 128		12/27/16 20:27	1

Lab Sample ID: LCS 440-378448/5

Matrix: Water

Analysis Batch: 378448

Client Sample ID: Lab Control Sample

Prep Type: Total/NA

Analyte	Spike Added	LCS Result	LCS Qualifier	Unit	D	%Rec	%Rec. Limits
Benzene	25.0	24.1		ug/L		96	68 - 130
Ethylbenzene	25.0	23.9		ug/L		95	70 - 130
m,p-Xylene	25.0	24.9		ug/L		100	70 - 130
o-Xylene	25.0	24.3		ug/L		97	70 - 130
Toluene	25.0	23.8		ug/L		95	70 - 130

Surrogate	LCS %Recovery	LCS Qualifier	Limits
4-Bromofluorobenzene (Surr)	98		80 - 120
Dibromofluoromethane (Surr)	111		76 - 132
Toluene-d8 (Surr)	99		80 - 128

Lab Sample ID: 440-170860-A-2 MS

Matrix: Water

Analysis Batch: 378448

Client Sample ID: Matrix Spike

Prep Type: Total/NA

Analyte	Sample Result	Sample Qualifier	Spike Added	MS Result	MS Qualifier	Unit	D	%Rec	%Rec. Limits
Benzene	ND		25.0	24.6		ug/L		98	66 - 130
Ethylbenzene	ND		25.0	24.2		ug/L		97	70 - 130
m,p-Xylene	ND		25.0	26.3		ug/L		103	70 - 133
o-Xylene	ND		25.0	24.6		ug/L		98	70 - 133
Toluene	ND		25.0	23.8		ug/L		95	70 - 130

Surrogate	MS %Recovery	MS Qualifier	Limits
4-Bromofluorobenzene (Surr)	98		80 - 120
Dibromofluoromethane (Surr)	113		76 - 132
Toluene-d8 (Surr)	98		80 - 128

TestAmerica Irvine

QC Sample Results

Client: AECOM Technical Services Inc.
Project/Site: Shell- 461 8th St., Oakland

TestAmerica Job ID: 440-170758-1

Method: 8260B - Volatile Organic Compounds (GC/MS) (Continued)

Lab Sample ID: 440-170860-A-2 MSD
Matrix: Water
Analysis Batch: 378448

Client Sample ID: Matrix Spike Duplicate
Prep Type: Total/NA

Analyte	Sample Result	Sample Qualifier	Spike Added	MSD Result	MSD Qualifier	Unit	D	%Rec	%Rec. Limits	RPD	RPD Limit
Benzene	ND		25.0	24.0		ug/L		96	66 - 130	3	20
Ethylbenzene	ND		25.0	24.1		ug/L		96	70 - 130	0	20
m,p-Xylene	ND		25.0	26.3		ug/L		103	70 - 133	0	25
o-Xylene	ND		25.0	24.6		ug/L		98	70 - 133	0	20
Toluene	ND		25.0	23.7		ug/L		95	70 - 130	0	20

Surrogate	MSD %Recovery	MSD Qualifier	Limits
4-Bromofluorobenzene (Surr)	100		80 - 120
Dibromofluoromethane (Surr)	110		76 - 132
Toluene-d8 (Surr)	100		80 - 128

Lab Sample ID: MB 440-378525/4
Matrix: Water
Analysis Batch: 378525

Client Sample ID: Method Blank
Prep Type: Total/NA

Analyte	MB Result	MB Qualifier	RL	MDL	Unit	D	Prepared	Analyzed	Dil Fac
Benzene	ND		0.50		ug/L			12/28/16 08:39	1

Surrogate	MB %Recovery	MB Qualifier	Limits	Prepared	Analyzed	Dil Fac
4-Bromofluorobenzene (Surr)	101		80 - 120		12/28/16 08:39	1
Dibromofluoromethane (Surr)	97		76 - 132		12/28/16 08:39	1
Toluene-d8 (Surr)	112		80 - 128		12/28/16 08:39	1

Lab Sample ID: LCS 440-378525/5
Matrix: Water
Analysis Batch: 378525

Client Sample ID: Lab Control Sample
Prep Type: Total/NA

Analyte	Spike Added	LCS Result	LCS Qualifier	Unit	D	%Rec	%Rec. Limits
Benzene	25.0	24.3		ug/L		97	68 - 130

Surrogate	LCS %Recovery	LCS Qualifier	Limits
4-Bromofluorobenzene (Surr)	100		80 - 120
Dibromofluoromethane (Surr)	102		76 - 132
Toluene-d8 (Surr)	108		80 - 128

Lab Sample ID: 440-170873-D-1 MS
Matrix: Water
Analysis Batch: 378525

Client Sample ID: Matrix Spike
Prep Type: Total/NA

Analyte	Sample Result	Sample Qualifier	Spike Added	MS Result	MS Qualifier	Unit	D	%Rec	%Rec. Limits
Benzene	2700		1250	3740		ug/L		85	66 - 130

Surrogate	MS %Recovery	MS Qualifier	Limits
4-Bromofluorobenzene (Surr)	103		80 - 120
Dibromofluoromethane (Surr)	104		76 - 132
Toluene-d8 (Surr)	108		80 - 128

TestAmerica Irvine

QC Sample Results

Client: AECOM Technical Services Inc.
Project/Site: Shell- 461 8th St., Oakland

TestAmerica Job ID: 440-170758-1

Method: 8260B - Volatile Organic Compounds (GC/MS) (Continued)

Lab Sample ID: 440-170873-D-1 MSD

Matrix: Water

Analysis Batch: 378525

Client Sample ID: Matrix Spike Duplicate

Prep Type: Total/NA

Analyte	Sample Result	Sample Qualifier	Spike Added	MSD Result	MSD Qualifier	Unit	D	%Rec	%Rec. Limits	RPD	RPD Limit
Benzene	2700		1250	3750		ug/L		85	66 - 130	0	20
Surrogate	%Recovery	MSD Qualifier	MSD Qualifier	Limits							
4-Bromofluorobenzene (Surr)	101			80 - 120							
Dibromofluoromethane (Surr)	106			76 - 132							
Toluene-d8 (Surr)	105			80 - 128							

Method: 8260B/CA_LUFTMS - Volatile Organic Compounds by GC/MS

Lab Sample ID: MB 440-378449/4

Matrix: Water

Analysis Batch: 378449

Client Sample ID: Method Blank

Prep Type: Total/NA

Analyte	MB Result	MB Qualifier	RL	MDL	Unit	D	Prepared	Analyzed	Dil Fac
Volatile Fuel Hydrocarbons (C4-C12)	ND		50		ug/L			12/27/16 20:27	1
Surrogate	%Recovery	MB Qualifier	MB Qualifier	Limits			Prepared	Analyzed	Dil Fac
Dibromofluoromethane (Surr)	112			76 - 132				12/27/16 20:27	1
4-Bromofluorobenzene (Surr)	104			80 - 120				12/27/16 20:27	1
Toluene-d8 (Surr)	104			80 - 128				12/27/16 20:27	1

Lab Sample ID: LCS 440-378449/6

Matrix: Water

Analysis Batch: 378449

Client Sample ID: Lab Control Sample

Prep Type: Total/NA

Analyte	Spike Added	LCS Result	LCS Qualifier	Unit	D	%Rec	%Rec. Limits
Volatile Fuel Hydrocarbons (C4-C12)	500	475		ug/L		95	55 - 130
Surrogate	%Recovery	LCS Qualifier	LCS Qualifier	Limits			
Dibromofluoromethane (Surr)	109			76 - 132			
4-Bromofluorobenzene (Surr)	103			80 - 120			
Toluene-d8 (Surr)	102			80 - 128			

Lab Sample ID: 440-170860-A-2 MS

Matrix: Water

Analysis Batch: 378449

Client Sample ID: Matrix Spike

Prep Type: Total/NA

Analyte	Sample Result	Sample Qualifier	Spike Added	MS Result	MS Qualifier	Unit	D	%Rec	%Rec. Limits
Volatile Fuel Hydrocarbons (C4-C12)	ND		1730	2090		ug/L		119	50 - 145
Surrogate	%Recovery	MS Qualifier	MS Qualifier	Limits					
Dibromofluoromethane (Surr)	113			76 - 132					
4-Bromofluorobenzene (Surr)	98			80 - 120					
Toluene-d8 (Surr)	98			80 - 128					

TestAmerica Irvine

QC Sample Results

Client: AECOM Technical Services Inc.
 Project/Site: Shell- 461 8th St., Oakland

TestAmerica Job ID: 440-170758-1

Method: 8260B/CA_LUFTMS - Volatile Organic Compounds by GC/MS (Continued)

Lab Sample ID: 440-170860-A-2 MSD
 Matrix: Water
 Analysis Batch: 378449

Client Sample ID: Matrix Spike Duplicate
 Prep Type: Total/NA

Analyte	Sample Result	Sample Qualifier	Spike Added	MSD Result	MSD Qualifier	Unit	D	%Rec	%Rec. Limits	RPD	RPD Limit
Volatile Fuel Hydrocarbons (C4-C12)	ND		1730	2010		ug/L		114	50 - 145	4	20
Surrogate	%Recovery	MSD Qualifier	MSD	Limits							
Dibromofluoromethane (Surr)	110			76 - 132							
4-Bromofluorobenzene (Surr)	100			80 - 120							
Toluene-d8 (Surr)	100			80 - 128							

QC Association Summary

Client: AECOM Technical Services Inc.
Project/Site: Shell- 461 8th St., Oakland

TestAmerica Job ID: 440-170758-1

GC/MS VOA

Analysis Batch: 378448

Lab Sample ID	Client Sample ID	Prep Type	Matrix	Method	Prep Batch
440-170758-1	S-5	Total/NA	Ground Water	8260B	
440-170758-2	S-6	Total/NA	Ground Water	8260B	
MB 440-378448/4	Method Blank	Total/NA	Water	8260B	
LCS 440-378448/5	Lab Control Sample	Total/NA	Water	8260B	
440-170860-A-2 MS	Matrix Spike	Total/NA	Water	8260B	
440-170860-A-2 MSD	Matrix Spike Duplicate	Total/NA	Water	8260B	

Analysis Batch: 378449

Lab Sample ID	Client Sample ID	Prep Type	Matrix	Method	Prep Batch
440-170758-1	S-5	Total/NA	Ground Water	8260B/CA_LUFT MS	
440-170758-2	S-6	Total/NA	Ground Water	8260B/CA_LUFT MS	
MB 440-378449/4	Method Blank	Total/NA	Water	8260B/CA_LUFT MS	
LCS 440-378449/6	Lab Control Sample	Total/NA	Water	8260B/CA_LUFT MS	
440-170860-A-2 MS	Matrix Spike	Total/NA	Water	8260B/CA_LUFT MS	
440-170860-A-2 MSD	Matrix Spike Duplicate	Total/NA	Water	8260B/CA_LUFT MS	

Analysis Batch: 378525

Lab Sample ID	Client Sample ID	Prep Type	Matrix	Method	Prep Batch
440-170758-2 - DL	S-6	Total/NA	Ground Water	8260B	
MB 440-378525/4	Method Blank	Total/NA	Water	8260B	
LCS 440-378525/5	Lab Control Sample	Total/NA	Water	8260B	
440-170873-D-1 MS	Matrix Spike	Total/NA	Water	8260B	
440-170873-D-1 MSD	Matrix Spike Duplicate	Total/NA	Water	8260B	

Definitions/Glossary

Client: AECOM Technical Services Inc.
Project/Site: Shell- 461 8th St., Oakland

TestAmerica Job ID: 440-170758-1

Glossary

Abbreviation	These commonly used abbreviations may or may not be present in this report.
α	Listed under the "D" column to designate that the result is reported on a dry weight basis
%R	Percent Recovery
CFL	Contains Free Liquid
CNF	Contains no Free Liquid
DER	Duplicate error ratio (normalized absolute difference)
Dil Fac	Dilution Factor
DL, RA, RE, IN	Indicates a Dilution, Re-analysis, Re-extraction, or additional Initial metals/anion analysis of the sample
DLC	Decision level concentration
MDA	Minimum detectable activity
EDL	Estimated Detection Limit
MDC	Minimum detectable concentration
MDL	Method Detection Limit
ML	Minimum Level (Dioxin)
NC	Not Calculated
ND	Not detected at the reporting limit (or MDL or EDL if shown)
PQL	Practical Quantitation Limit
QC	Quality Control
RER	Relative error ratio
RL	Reporting Limit or Requested Limit (Radiochemistry)
RPD	Relative Percent Difference, a measure of the relative difference between two points
TEF	Toxicity Equivalent Factor (Dioxin)
TEQ	Toxicity Equivalent Quotient (Dioxin)

Certification Summary

Client: AECOM Technical Services Inc.
Project/Site: Shell- 461 8th St., Oakland

TestAmerica Job ID: 440-170758-1

Laboratory: TestAmerica Irvine

All certifications held by this laboratory are listed. Not all certifications are applicable to this report.

Authority	Program	EPA Region	Certification ID	Expiration Date
Alaska	State Program	10	CA01531	06-30-17
Arizona	State Program	9	AZ0671	10-14-17
California	LA Cty Sanitation Districts	9	10256	01-31-17 *
California	State Program	9	CA ELAP 2706	06-30-18
Guam	State Program	9	Cert. No. 16-001r	01-23-17 *
Hawaii	State Program	9	N/A	01-29-17 *
Kansas	NELAP Secondary AB	7	E-10420	07-31-17
Nevada	State Program	9	CA015312016-2	07-31-17
New Mexico	State Program	6	N/A	01-29-17 *
Northern Mariana Islands	State Program	9	MP0002	01-29-17 *
Oregon	NELAP	10	4028	01-29-17 *
USDA	Federal		P330-15-00184	07-08-18
Washington	State Program	10	C900	09-03-17

* Certification renewal pending - certification considered valid.

TestAmerica Irvine

LAB (LOCATION)

ACUTEST ()
 CALSCIENCE ()
 TESTAMERICA ()
 Other ()

Lab Vendor # 1364589 (TestAmerica)



Equilon Enterprises LLC dba Shell Oil Products US Chain of Custody Record



Please Check Appropriate Box:

<input type="checkbox"/> FLOW FDG	<input type="checkbox"/> PIPELINE	<input type="checkbox"/> RETAIL
<input type="checkbox"/> CHEMICALS	<input checked="" type="checkbox"/> CONSULTANT	<input type="checkbox"/> LUBES
<input type="checkbox"/> TRANSPORTATION	<input type="checkbox"/> OTHER	

Print Bill To Contact Name: Shane Olton
 PlanNet Site or Project ID: 27481
 PO #: GSAP Project ID
 USPC/00226 USRT/01259

CHECK IF NO INCIDENT # APPLIES
 DATE: 12/16/16
 PAGE: 1 of 1

WORKING SITE: Blaine Tech Services, Inc. 1680 Rogers Ave., San Jose, CA, 95112
 PROJECT CONTACT (primary or PCF Report): Bart Gebbie
 TELEPHONE: 310-885-4455 Ext. 103 FAX: 310-637-5802
 E-MAIL: shane_olton@aecom.com

LAB USE ONLY: Margaret Baber, AECOM, Oakland, CA 510-893-3600
 AECOM Project / Task Number: 60479022
 AECOM Order ID: USF04642
 SAMPLER NAME(S) (P/N): Justin Becker / Mark McColloch

TURNAROUND TIME (CALENDAR DAYS):
 STANDARD (14 DAY) DAYS DAYS DAYS 4 HOURS RESULTS NEEDED ON WEEKEND

DELIVERABLES: LEVEL 1 LEVEL 2 LEVEL 3 LEVEL 4 OTHER (SPECIFY)

TEMPERATURE ON RECEIPT °C: Cooler #1: Cooler #2: Cooler #3:

SPECIAL INSTRUCTIONS OR NOTES:
 SHELL CONTRACT RATE APPLIES
 STATE REIMBURSEMENT RATE APPLIES
 LEAD NOT NEEDED
 RECEIPT VERIFICATION REQUESTED
 PROVIDE LEAD DISK

LAB USE ONLY	Field Sample Identification	SAMPLING		MATRIX	PRESERVATIVE					NO. OF CONT.	REQUESTED ANALYSIS		FIELD NOTES: TEMPERATURE ON RECEIPT °C Container PID Readings or Laboratory Notes
		DATE	TIME		MSL	HNO3	H2SO4	NONE	OTHER		UNIT COST	NON-UNIT COST	
	S-5	12/16/16	0950	W6	X					3	X	X	
	S-6	↓	1025	W6	X					3	X	X	



Requested by: (Signature)	Received by: (Signature)	Date: 12/16/16	Time: 1300
Requested by: (Signature)	Received by: (Signature)	Date: 12/19/16	Time: 1600
Requested by: (Signature)	Received by: (Signature)	Date: 12/29/16	Time: 1730

Jan 17/20/16 1500
 Ullm
 TRK-7088 7097 7210 2.8°C
 4.9°C/4.3 10.74



Login Sample Receipt Checklist

Client: AECOM Technical Services Inc.

Job Number: 440-170758-1

Login Number: 170758

List Source: TestAmerica Irvine

List Number: 1

Creator: Garcia, Veronica G

Question	Answer	Comment
Radioactivity wasn't checked or is \leq background as measured by a survey meter.	True	
The cooler's custody seal, if present, is intact.	True	
Sample custody seals, if present, are intact.	True	
The cooler or samples do not appear to have been compromised or tampered with.	True	
Samples were received on ice.	True	
Cooler Temperature is acceptable.	True	
Cooler Temperature is recorded.	True	
COC is present.	True	
COC is filled out in ink and legible.	True	
COC is filled out with all pertinent information.	True	
Is the Field Sampler's name present on COC?	True	
There are no discrepancies between the containers received and the COC.	True	
Samples are received within Holding Time (excluding tests with immediate HTs)	True	
Sample containers have legible labels.	True	
Containers are not broken or leaking.	True	
Sample collection date/times are provided.	True	
Appropriate sample containers are used.	True	
Sample bottles are completely filled.	True	
Sample Preservation Verified.	N/A	
There is sufficient vol. for all requested analyses, incl. any requested MS/MSDs	True	
Containers requiring zero headspace have no headspace or bubble is <math><6\text{mm}</math> (1/4").	True	
Multiphasic samples are not present.	True	
Samples do not require splitting or compositing.	True	
Residual Chlorine Checked.	N/A	

