



**CONESTOGA-ROVERS
& ASSOCIATES**

5900 Hollis Street, Suite A
Emeryville, California 94608
Telephone: (510) 420-0700 Fax: (510) 420-9170
www.CRAworld.com

TRANSMITTAL

DATE: January 6, 2015 REFERENCE NO.: 241501

PROJECT NAME: 461 8th Street, Oakland

TO: Jerry Wickham

Alameda County Environmental Health

1131 Harbor Bay Parkway, Suite 250

Alameda, California 94502-6577

RECEIVED

By Alameda County Environmental Health at 9:48 am, Jan 08, 2015

Please find enclosed: Draft Final
 Originals Other
 Prints

Sent via: Mail Same Day Courier
 Overnight Courier Other GeoTracker and Alameda County FTP

QUANTITY	DESCRIPTION
1	Groundwater Monitoring Report - Fourth Quarter 2014

As Requested For Review and Comment
 For Your Use

COMMENTS:

If you have any questions regarding the contents of this document, please call the CRA project manager Peter Schaefer at (510) 420-3319 or the Shell program manager Perry Pineda at (425) 413-1164.

Copy to: Perry Pineda, Shell Oil Products US (electronic copy)
Leroy Griffin, Fire Prevention Bureau, 250 Frank Ogawa Plaza, 3rd Floor, Suite 3341,
Oakland, CA 94612
Broadway Oak Partners, LLC (property owner), c/o Terry Wolf Sr., 5165 Brandin Court,
Fremont, CA 94538

Completed by: Peter Schaefer Signed: *Peter Schaefer*

Filing: Correspondence File



Mr. Jerry Wickham
Alameda County Environmental Health
1131 Harbor Bay Parkway, Suite 250
Alameda, California 94502-6577

Shell Oil Products US
Soil and Groundwater Focus Delivery Group
20945 S. Wilmington Avenue
Carson, CA 90810
Tel (425) 413 1164
Fax (425) 413 0988
Email perry.pineda@shell.com
Internet <http://www.shell.com>

Re: 461 8th Street
Oakland, California
SAP Code 129453
Incident No. 97093399
ACEH Case No. RO0000343

Dear Mr. Wickham:

The attached document is provided for your review and comment. Upon information and belief, I declare, under penalty of perjury, that the information contained in the attached document is true and correct.

As always, please feel free to contact me directly at (425) 413-1164 with any questions or concerns.

Sincerely,
Shell Oil Products US

A handwritten signature in black ink, appearing to read "Perry Pineda", is located below the typed name.

Perry Pineda
Senior Environmental Program Manager



GROUNDWATER MONITORING REPORT - FOURTH QUARTER 2014

FORMER SHELL SERVICE STATION
461 8TH STREET
OAKLAND, CALIFORNIA

SAP CODE	129453
INCIDENT NO.	97093399
AGENCY NO.	RO0000343

JANUARY 6, 2015
REF. NO. 241501 (37)

This report is printed on recycled paper.

**Prepared by:
Conestoga-Rovers
& Associates**

5900 Hollis Street, Suite A
Emeryville, California
U.S.A. 94608

Office: (510) 420-0700
Fax: (510) 420-9170

web: <http://www.CRAworld.com>

TABLE OF CONTENTS

	<u>Page</u>
1.0 INTRODUCTION	1
1.1 SITE INFORMATION.....	1
2.0 SITE ACTIVITIES, FINDINGS, AND DISCUSSION	1
2.1 CURRENT QUARTER'S ACTIVITIES	1
2.2 CURRENT QUARTER'S FINDINGS.....	2
2.3 PROPOSED ACTIVITIES	2

LIST OF FIGURES
(Following Text)

FIGURE 1	VICINITY MAP
FIGURE 2	GROUNDWATER CONTOUR AND CHEMICAL CONCENTRATION MAP

LIST OF TABLES
(Following Text)

TABLE 1	GROUNDWATER DATA
---------	------------------

LIST OF APPENDICES

APPENDIX A	BLAINE TECH SERVICES, INC. - FIELD NOTES
APPENDIX B	TESTAMERICA LABORATORIES, INC. - ANALYTICAL REPORTS

1.0 INTRODUCTION

Conestoga-Rovers & Associates (CRA) prepared this report on behalf of Equilon Enterprises LLC dba Shell Oil Products US (Shell).

1.1 SITE INFORMATION

Site Address	461 8th Street, Oakland
Site Use	Parking lot
Shell Project Manager	Perry Pineda
CRA Project Manager	Peter Schaefer
Lead Agency and Contact	ACEH, Jerry Wickham
Agency Case No.	RO0000343
Shell SAP Code:	129453
Shell Incident No.	97093399

Date of most recent agency correspondence was September 15, 2014.

2.0 SITE ACTIVITIES, FINDINGS, AND DISCUSSION

2.1 CURRENT QUARTER'S ACTIVITIES

Blaine Tech Services, Inc. (Blaine) gauged and sampled the wells according to the established monitoring program for this site.

CRA prepared a vicinity map (Figure 1), a groundwater contour and chemical concentration map (Figure 2), and a groundwater data table (Table 1). Blaine's field notes are presented in Appendix A, and the laboratory reports are presented in Appendix B.

On July 31, 2014, Blaine replaced the separate-phase hydrocarbon (SPH)-absorbent socks in wells S-5, S-13, and S-19. Blaine measured 0.29 foot of SPHs in well S-5 and 0.02 foot of SPHs in well S-19 during this event. No SPHs were measured in well S-13.

On August 28, 2014, CRA submitted a *Separate-Phase Hydrocarbon Removal Work Plan*, which was approved in Alameda County Environmental Health's September 15, 2014 letter.

On September 22, 2014; October 3, 10, 17, and 24, 2014; November 21, 2014; and December 23, 2014; Blaine replaced the SPH-absorbent socks in wells S-5 and S-13 and on November 21, 2014; Blaine replaced the SPH-absorbent sock in well S-19. Blaine measured 0.15 foot of SPHs in well S-5 during the September 22, 2014 event. No SPHs were measured in well S-13 during this event and no SPHs were measured in any of the wells during the other events.

Approximately 1.86 pounds of SPHs were recovered by hand bailing (1.78 pounds from MW-5 and 0.08 pound from MW-19) and 7.12 pounds of SPHs were recovered from the absorbent socks (4.57 pounds from MW-5, 1.32 pounds from MW-13, and 1.22 pounds from MW-19) during third and fourth quarters 2014. A summary of recent SPH removal from wells S-5, S-13, and S-19 is provided below.

SPH REMOVAL SUMMARY	
<i>This Period (pounds)</i>	<i>Cumulative Removal (pounds)</i>
8.98	25.41

2.2 CURRENT QUARTER'S FINDINGS

Groundwater Flow Direction	Southerly to southwesterly
Hydraulic Gradient	0.01
Depth to Water	18.58 to 25.81 feet below top of well casing

2.3 PROPOSED ACTIVITIES

Blaine will gauge and sample wells according to the established monitoring program for the site. The site is monitored quarterly, and CRA will issue groundwater monitoring reports semiannually following the second and fourth quarter sampling events.

Blaine will remove SPHs from wells S-5, S-13, and S-19 by hand bailing and using SPH-absorbent socks. Wells S-5 and S-13 will be bailed and the socks will be replaced monthly and well S-19 will be bailed and the socks will be replaced semiannually until no SPHs are observed or recovered for four consecutive quarters. Bailing and sock

replacement frequency will be reduced to quarterly in wells S-5 and S-13 if no SPHs are measured for three consecutive months.

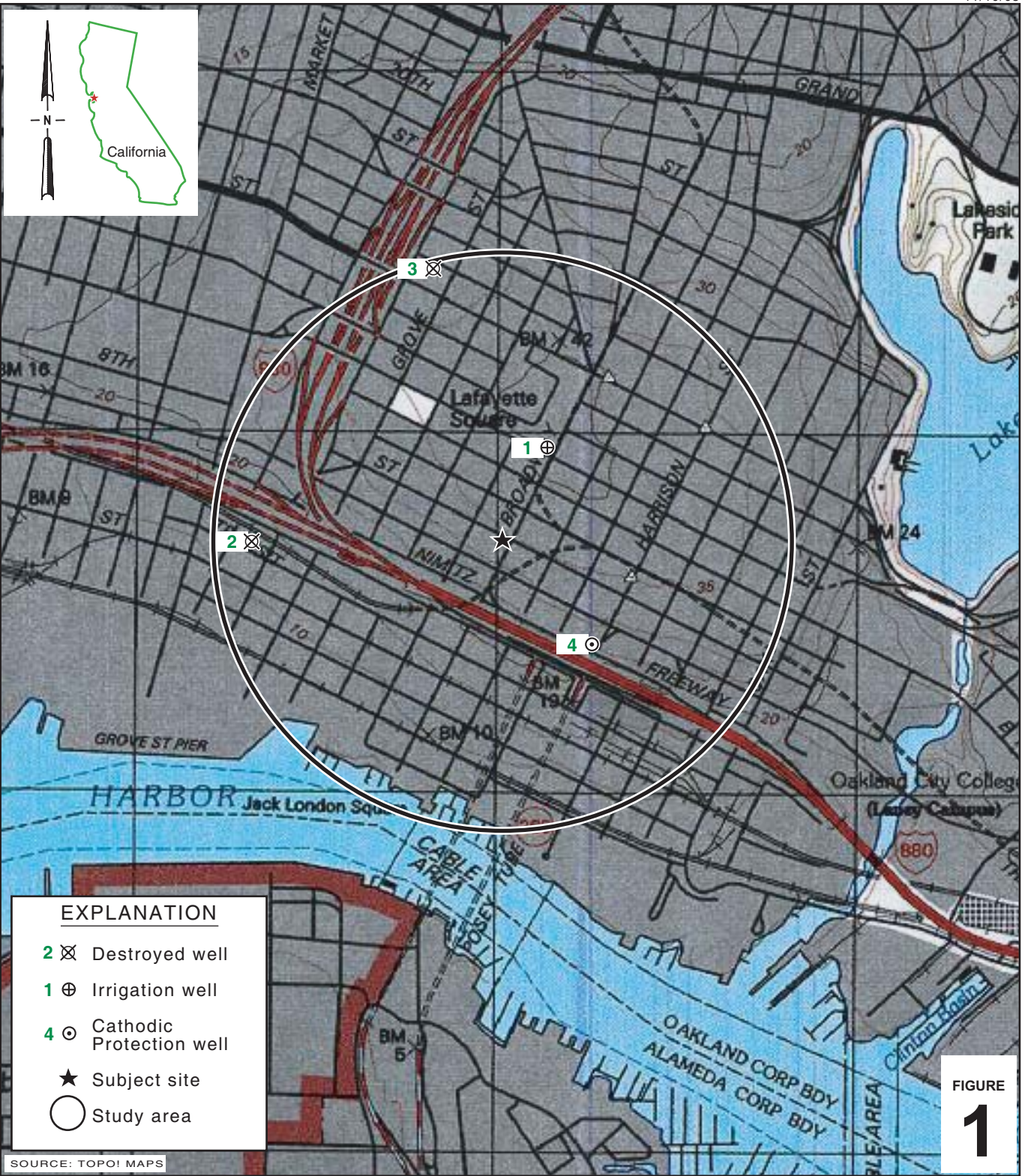
All of Which is Respectfully Submitted,
CONESTOGA-ROVERS & ASSOCIATES


Peter Schaefer, CEG, CHG

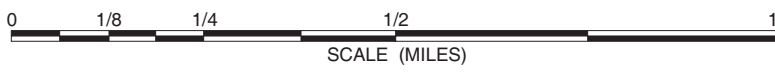


 for:
Aubrey K. Cool, PG

FIGURES



I:\Shell\6-chars\2415--\241501-Oakland 461 8th\241501-FIGURES\241501 VICINITY.AI



Former Shell Service Station
 461 8th Street
 Oakland, California



**CONESTOGA-ROVERS
 & ASSOCIATES**

Vicinity Map

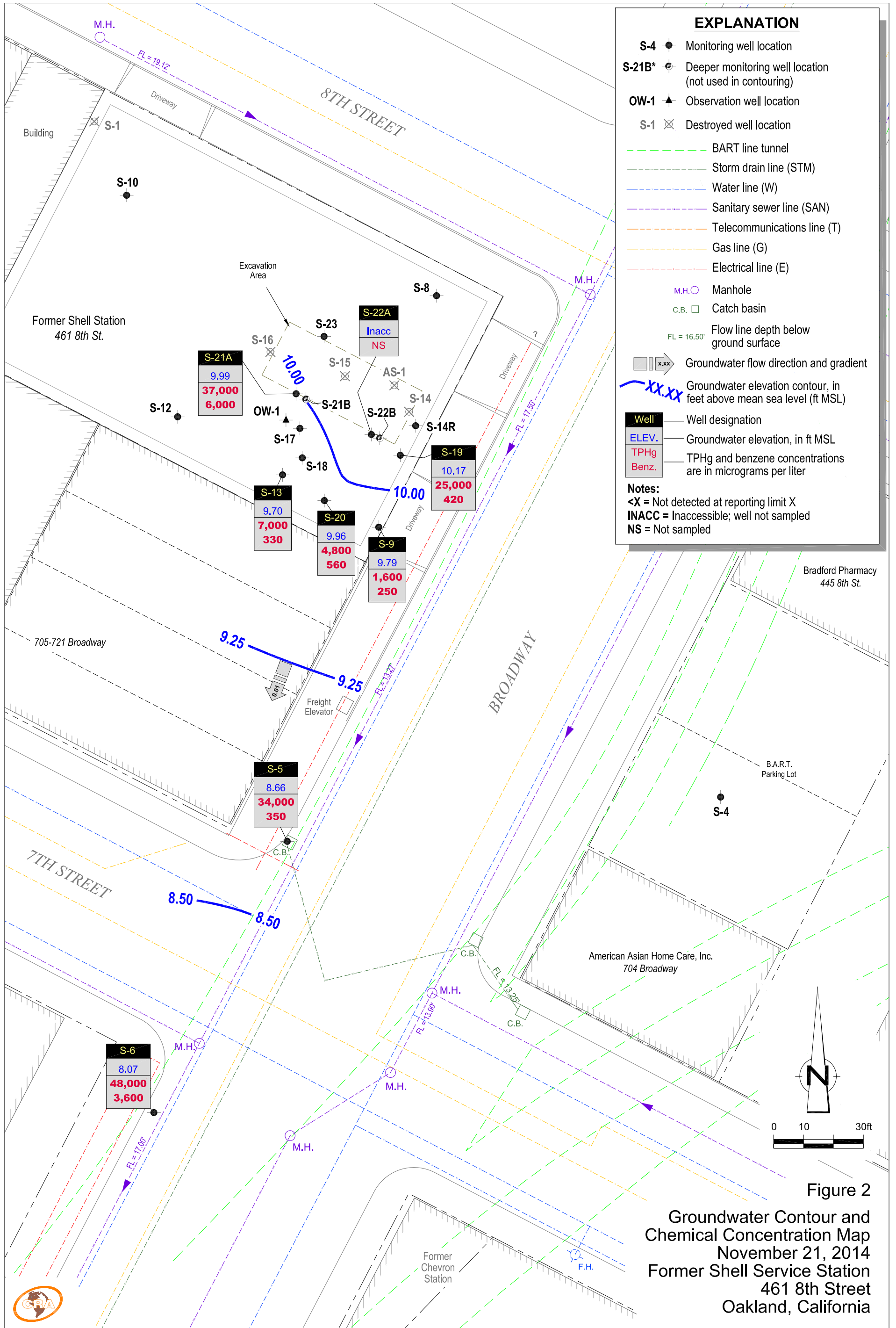


Figure 2
 Groundwater Contour and
 Chemical Concentration Map
 November 21, 2014
 Former Shell Service Station
 461 8th Street
 Oakland, California

TABLE

TABLE 1

GROUNDWATER DATA
FORMER SHELL SERVICE STATION
461 8TH STREET, OAKLAND, CALIFORNIA

Well ID	Date	TPHg (µg/L)	B (µg/L)	T (µg/L)	E (µg/L)	X (µg/L)	MTBE 8020 (µg/L)	MTBE 8260 (µg/L)	TBA (µg/L)	DIPE (µg/L)	ETBE (µg/L)	TAME (µg/L)	EDC (µg/L)	EDB (µg/L)	TOC (ft MSL)	Depth to Water (ft TOC)	SPH Thickness (ft)	GW Elevation (ft MSL)	DO (mg/L)	ORP (mV)
S-4	10/26/1988	130	3.8	13	4.0	30	---	---	---	---	---	---	---	---	93.51	---	---	---	---	---
S-4	02/14/1989	<50	0.50	<1.0	<1.0	3.0	---	---	---	---	---	---	---	---	93.51	12.82	---	80.69	---	---
S-4	05/01/1989	Well dry	---	---	---	---	---	---	---	---	---	---	---	---	93.51	16.48	---	77.03	---	---
S-4	07/27/1989	Well dry	---	---	---	---	---	---	---	---	---	---	---	---	93.51	15.84	---	77.67	---	---
S-4	10/05/1989	Well dry	---	---	---	---	---	---	---	---	---	---	---	---	93.51	15.98	---	77.53	---	---
S-4	01/09/1990	Well dry	---	---	---	---	---	---	---	---	---	---	---	---	93.51	15.86	---	77.65	---	---
S-4	04/30/1990	<50	<0.50	<0.50	<0.50	<1.0	---	---	---	---	---	---	---	---	93.51	14.48	---	79.03	---	---
S-4	07/31/1990	Well dry	---	---	---	---	---	---	---	---	---	---	---	---	93.51	---	---	---	---	---
S-4	10/30/1990	Well dry	---	---	---	---	---	---	---	---	---	---	---	---	93.51	---	---	---	---	---
S-4	05/06/1991	Well dry	---	---	---	---	---	---	---	---	---	---	---	---	93.51	15.23	---	78.28	---	---
S-4	06/27/1991	<50	<0.50	<0.50	<0.50	<0.50	---	---	---	---	---	---	---	---	93.51	13.54	---	79.97	---	---
S-4	09/24/1991	Well dry	---	---	---	---	---	---	---	---	---	---	---	---	93.51	15.85	---	77.66	---	---
S-4	11/07/1991	Well dry	---	---	---	---	---	---	---	---	---	---	---	---	93.51	15.60	---	77.91	---	---
S-4	02/13/1992	<50	<0.50	<0.50	<0.50	3.0	---	---	---	---	---	---	---	---	93.51	14.27	---	79.24	---	---
S-4	05/11/1992	Well dry	---	---	---	---	---	---	---	---	---	---	---	---	93.51	---	---	---	---	---
S-4	12/03/1992	Well inaccessible	---	---	---	---	---	---	---	---	---	---	---	---	93.51	---	---	---	---	---
S-4	05/13/1993	Well inaccessible	---	---	---	---	---	---	---	---	---	---	---	---	93.51	14.81	---	78.70	---	---
S-4	07/22/1993	Well inaccessible	---	---	---	---	---	---	---	---	---	---	---	---	93.51	14.42	---	79.09	---	---
S-4	10/20/1993	Well inaccessible	---	---	---	---	---	---	---	---	---	---	---	---	93.51	---	---	---	---	---
S-4	01/25/1994	Well inaccessible	---	---	---	---	---	---	---	---	---	---	---	---	93.51	14.60	---	78.91	---	---
S-4	04/25/1994	Well inaccessible	---	---	---	---	---	---	---	---	---	---	---	---	93.51	14.39	---	79.12	---	---
S-4	07/21/1994	<50	<0.50	<0.50	<0.50	<0.50	---	---	---	---	---	---	---	---	93.51	22.29	---	71.22	---	---
S-4	10/24/1994	<500	<0.50	<0.50	<0.50	<0.50	---	---	---	---	---	---	---	---	93.51	22.72	---	70.79	---	---
S-4	12/22/1994	<50	<0.50	<0.50	<0.50	<0.50	---	---	---	---	---	---	---	---	25.77	22.25	---	3.52	---	---
S-4	04/20/1995	<50	<0.50	<0.50	<0.50	<0.50	---	---	---	---	---	---	---	---	25.77	21.16	---	4.61	---	---
S-4	10/04/1995	<50	1.2	0.70	<0.50	<0.50	---	---	---	---	---	---	---	---	25.77	22.25	---	3.52	---	---
S-4	01/03/1996	<50	0.60	<0.50	<0.50	1.7	---	---	---	---	---	---	---	---	25.77	23.28	---	2.49	---	---
S-4	04/11/1996	<50	<0.50	<0.50	<0.50	<0.50	<2.5	---	---	---	---	---	---	---	25.77	21.58	---	4.19	---	---
S-4	07/11/1996	<50	<0.50	<0.50	<0.50	<0.50	<2.5	---	---	---	---	---	---	---	25.77	21.60	---	4.17	---	---
S-4	10/02/1996	<50	<0.50	<0.50	<0.50	<0.50	2.6	---	---	---	---	---	---	---	25.77	22.46	---	3.31	---	---
S-4	01/22/1997	<50	0.73	<0.50	<0.50	0.63	<2.5	---	---	---	---	---	---	---	25.77	20.06	---	5.71	---	---
S-4	07/21/1997	<50	<0.50	<0.50	<0.50	<0.50	<2.5	---	---	---	---	---	---	---	25.77	22.10	---	3.67	---	---
S-4	01/22/1998	<50	<0.50	<0.50	<0.50	<0.50	<2.5	---	---	---	---	---	---	---	25.77	20.50	---	5.27	---	---
S-4	07/08/1998	<50	<0.50	<0.50	<0.50	<0.50	<2.5	---	---	---	---	---	---	---	25.77	20.86	---	4.91	---	---
S-4	10/26/1998	---	---	---	---	---	---	---	---	---	---	---	---	---	25.77	21.41	---	4.36	---	---
S-4	01/28/1999	<50	<0.50	<0.50	<0.50	<0.50	<2.5	---	---	---	---	---	---	---	25.77	22.34	---	3.43	---	---
S-4	04/23/1999	---	---	---	---	---	---	---	---	---	---	---	---	---	25.77	21.43	---	4.34	---	---
S-4	07/29/1999	<50.0	<0.500	<0.500	<0.500	<0.500	<5.00	---	---	---	---	---	---	---	25.77	21.45	---	4.32	---	---
S-4	11/01/1999	---	---	---	---	---	---	---	---	---	---	---	---	---	25.77	22.08	---	3.69	---	---
S-4	01/07/2000	<50	<0.50	<0.50	<0.50	<0.50	<2.5	---	---	---	---	---	---	---	25.77	22.29	---	3.48	---	---
S-4	04/11/2000	---	---	---	---	---	---	---	---	---	---	---	---	---	25.77	21.11	---	4.66	---	---
S-4	07/19/2000	<50.0	<0.500	<0.500	<0.500	<0.500	<2.50	---	---	---	---	---	---	---	25.77	21.19	---	4.58	---	---

TABLE 1

GROUNDWATER DATA
FORMER SHELL SERVICE STATION
461 8TH STREET, OAKLAND, CALIFORNIA

Well ID	Date	TPHg (µg/L)	B (µg/L)	T (µg/L)	E (µg/L)	X (µg/L)	MTBE 8020 (µg/L)	MTBE 8260 (µg/L)	TBA (µg/L)	DIPE (µg/L)	ETBE (µg/L)	TAME (µg/L)	EDC (µg/L)	EDB (µg/L)	TOC (ft MSL)	Depth to Water (ft TOC)	SPH Thickness (ft)	GW Elevation (ft MSL)	DO (mg/L)	ORP (mV)
S-4	10/12/2000	---	---	---	---	---	---	---	---	---	---	---	---	---	25.77	22.22	---	3.55	---	---
S-4	01/09/2001	<50.0	<0.500	<0.500	<0.500	<0.500	<2.50	---	---	---	---	---	---	---	25.77	22.17	---	3.60	---	---
S-4	04/06/2001	---	---	---	---	---	---	---	---	---	---	---	---	---	25.77	21.50	---	4.27	---	---
S-4	07/25/2001	<50	2.0	0.52	<0.50	1.0	---	<5.0	---	---	---	---	---	---	25.77	21.50	---	4.27	---	---
S-4	11/01/2001	---	---	---	---	---	---	---	---	---	---	---	---	---	25.77	21.95	---	3.82	---	---
S-4	01/17/2002	<50 d	<0.50 d	<0.50 d	<0.50 d	<0.50 d	---	<5.0 d	---	---	---	---	---	---	25.77	21.13	---	4.64	---	---
S-4	05/08/2002	---	---	---	---	---	---	---	---	---	---	---	---	---	25.77	21.35	---	4.42	---	---
S-4	07/18/2002	<50	<0.50	<0.50	<0.50	<0.50	---	<5.0	---	---	---	---	---	---	34.41	21.19	---	13.22	---	---
S-4	10/15/2002	---	---	---	---	---	---	---	---	---	---	---	---	---	34.41	21.42	---	12.99	---	---
S-4	01/02/2003	<50	<0.50	<0.50	<0.50	<0.50	---	<5.0	---	---	---	---	---	---	34.41	20.75	---	13.66	---	---
S-4	04/15/2003	---	---	---	---	---	---	---	---	---	---	---	---	---	34.41	21.08	---	13.33	---	---
S-4	07/14/2003	---	---	---	---	---	---	---	---	---	---	---	---	---	34.41	19.93	---	14.48	---	---
S-4	10/20/2003	---	---	---	---	---	---	---	---	---	---	---	---	---	34.41	19.56	---	14.85	---	---
S-4	01/22/2004	<50	<0.50	<0.50	<0.50	<1.0	---	<0.50	---	---	---	---	---	---	34.41	19.12	---	15.29	---	---
S-4	04/19/2004	---	---	---	---	---	---	---	---	---	---	---	---	---	34.41	19.15	---	15.26	---	---
S-4	07/13/2004	---	---	---	---	---	---	---	---	---	---	---	---	---	34.41	20.48	---	13.93	---	---
S-4	10/28/2004	---	---	---	---	---	---	---	---	---	---	---	---	---	34.41	21.00	---	13.41	---	---
S-4	01/17/2005	<50	<0.50	<0.50	<0.50	<1.0	---	<0.50	---	---	---	---	---	---	34.41	20.17	---	14.24	---	---
S-4	04/14/2005	---	---	---	---	---	---	---	---	---	---	---	---	---	34.41	19.82	---	14.59	---	---
S-4	07/28/2005	---	---	---	---	---	---	---	---	---	---	---	---	---	34.41	20.71	---	13.70	---	---
S-4	10/05/2005	---	---	---	---	---	---	---	---	---	---	---	---	---	34.41	20.85	---	13.56	---	---
S-4	02/09/2006	<50.0	<0.500	<0.500	<0.500	<0.500	---	<0.500	---	---	---	---	---	---	34.41	19.47	---	14.94	---	---
S-4	05/15/2006	---	---	---	---	---	---	---	---	---	---	---	---	---	34.41	19.52	---	14.89	---	---
S-4	08/23/2006	---	---	---	---	---	---	---	---	---	---	---	---	---	34.41	20.75	---	13.66	---	---
S-4	11/15/2006	---	---	---	---	---	---	---	---	---	---	---	---	---	34.41	20.03	---	14.38	---	---
S-4	01/30/2007	<50	<0.50	<0.50	<0.50	<1.0	---	<0.50	---	---	---	---	---	---	34.41	21.30	---	13.11	---	---
S-4	05/29/2007	---	---	---	---	---	---	---	---	---	---	---	---	---	34.41	21.15	---	13.26	---	---
S-4	08/15/2007	---	---	---	---	---	---	---	---	---	---	---	---	---	34.41	21.38	---	13.03	---	---
S-4	11/28/2007	---	---	---	---	---	---	---	---	---	---	---	---	---	34.41	21.55	---	12.86	---	---
S-4	02/08/2008	64 f	<0.50	<1.0	<1.0	<1.0	---	<1.0	---	---	---	---	<0.50	<1.0	34.41	22.75	---	11.66	---	---
S-4	05/08/2008	---	---	---	---	---	---	---	---	---	---	---	---	---	34.41	22.18	---	12.23	---	---
S-4	08/14/2008	---	---	---	---	---	---	---	---	---	---	---	---	---	34.41	21.77	---	12.64	---	---
S-4	11/11/2008	---	---	---	---	---	---	---	---	---	---	---	---	---	34.41	20.68	---	13.73	---	---
S-4	01/05/2009	250	1.8	<1.0	<1.0	<1.0	---	<1.0	---	---	---	---	<0.50	<1.0	34.41	20.92	---	13.49	---	---
S-4	04/09/2009	---	---	---	---	---	---	---	---	---	---	---	---	---	34.41	21.10	---	13.31	---	---
S-4	07/23/2009	---	---	---	---	---	---	---	---	---	---	---	---	---	34.41	21.76	---	12.65	---	---
S-4	10/01/2009	---	---	---	---	---	---	---	---	---	---	---	---	---	34.41	22.10	---	12.31	---	---
S-4	01/28/2010	<50	<0.50	<1.0	<1.0	<1.0	---	---	---	---	---	---	---	---	34.41	21.75	---	12.66	---	---
S-4	05/20/2010	---	---	---	---	---	---	---	---	---	---	---	---	---	34.41	21.44	---	12.97	---	---
S-4	08/31/2010	---	---	---	---	---	---	---	---	---	---	---	---	---	34.41	21.72	---	12.69	---	---
S-4	12/29/2010	---	---	---	---	---	---	---	---	---	---	---	---	---	34.41	20.91	---	13.50	---	---
S-4	02/01/2011	<50	<0.50	<0.50	<0.50	1.1	---	---	---	---	---	---	---	---	34.41	21.19	---	13.22	1.84	157

TABLE 1

GROUNDWATER DATA
FORMER SHELL SERVICE STATION
461 8TH STREET, OAKLAND, CALIFORNIA

Well ID	Date	TPHg (µg/L)	B (µg/L)	T (µg/L)	E (µg/L)	X (µg/L)	MTBE 8020 (µg/L)	MTBE 8260 (µg/L)	TBA (µg/L)	DIPE (µg/L)	ETBE (µg/L)	TAME (µg/L)	EDC (µg/L)	EDB (µg/L)	TOC (ft MSL)	Depth to Water (ft TOC)	SPH Thickness (ft)	GW Elevation (ft MSL)	DO (mg/L)	ORP (mV)
S-4	04/25/2011	---	---	---	---	---	---	---	---	---	---	---	---	---	34.41	17.32	---	17.09	---	---
S-4	07/28/2011	---	---	---	---	---	---	---	---	---	---	---	---	---	34.41	20.92	---	13.49	---	---
S-4	10/28/2011	---	---	---	---	---	---	---	---	---	---	---	---	---	34.41	21.35	---	13.06	---	---
S-4	05/07/2012	240	86	22	9.5	25	---	---	---	---	---	---	---	34.41	20.65	---	13.76	2.52	119	
S-4	05/02/2013	55	<0.50	<0.50	<0.50	<1.0	---	---	---	---	---	---	---	---	34.41	21.45	---	12.96	---	---
S-4	04/21/2014	380	88	58	14	42	---	---	---	---	---	---	---	---	34.41	21.70	---	12.71	---	---
S-5	04/16/1987	130,000	15,000	16,000	a	14,000	---	---	---	---	---	---	---	---	99.36	---	---	---	---	---
S-5	10/26/1988	110,000	20,000	25,000	2,300	10,000	---	---	---	---	---	---	---	---	99.36	---	---	---	---	---
S-5	02/14/1989	94,000	16,000	21,000	1,800	10,000	---	---	---	---	---	---	---	---	99.36	19.87	---	79.49	---	---
S-5	05/01/1989	120,000	29,000	35,000	3,100	15,000	---	---	---	---	---	---	---	---	99.36	21.23	---	78.13	---	---
S-5	07/27/1989	110,000	20,000	29,000	2,400	14,000	---	---	---	---	---	---	---	---	99.36	20.41	---	78.95	---	---
S-5	10/05/1989	---	---	---	---	---	---	---	---	---	---	---	---	---	99.36	20.43	0.01	78.94	---	---
S-5	01/09/1990	---	---	---	---	---	---	---	---	---	---	---	---	---	99.36	21.16	0.01	78.21	---	---
S-5	04/30/1990	100,000	13,000	22,000	2,100	11,000	---	---	---	---	---	---	---	---	99.36	20.96	---	78.40	---	---
S-5	07/31/1990	53,000	8,300	14,000	1,200	7,400	---	---	---	---	---	---	---	---	99.36	20.88	---	78.48	---	---
S-5	10/30/1990	---	---	---	---	---	---	---	---	---	---	---	---	---	99.36	21.96	0.03	77.42	---	---
S-5	05/06/1991	---	---	---	---	---	---	---	---	---	---	---	---	---	99.36	23.00	0.13	76.46	---	---
S-5	06/27/1991	---	---	---	---	---	---	---	---	---	---	---	---	---	99.36	20.53	0.03	78.85	---	---
S-5	09/24/1991	---	---	---	---	---	---	---	---	---	---	---	---	---	99.36	21.40	0.06	78.01	---	---
S-5	11/07/1991	---	---	---	---	---	---	---	---	---	---	---	---	---	99.36	21.33	0.25	78.23	---	---
S-5	02/13/1992	---	---	---	---	---	---	---	---	---	---	---	---	---	99.36	22.52	0.31	77.09	---	---
S-5	05/11/1992	---	---	---	---	---	---	---	---	---	---	---	---	---	99.36	22.46	0.58	77.36	---	---
S-5	12/03/1992	Well inaccessible				---	---	---	---	---	---	---	---	---	99.36	---	---	---	---	---
S-5	05/13/1993	---	---	---	---	---	---	---	---	---	---	---	---	---	99.36	22.22	0.27	77.36	---	---
S-5	07/22/1993	---	---	---	---	---	---	---	---	---	---	---	---	---	99.36	21.68	0.25	77.88	---	---
S-5	10/20/1993	---	---	---	---	---	---	---	---	---	---	---	---	---	99.36	20.51	0.23	79.03	---	---
S-5	01/25/1994	---	---	---	---	---	---	---	---	---	---	---	---	---	99.36	21.93	0.18	77.57	---	---
S-5	04/25/1994	---	---	---	---	---	---	---	---	---	---	---	---	---	99.36	21.97	0.35	77.67	---	---
S-5	05/26/1994	---	---	---	---	---	---	---	---	---	---	---	---	---	99.36	20.84	0.35	78.80	---	---
S-5	06/10/1994	---	---	---	---	---	---	---	---	---	---	---	---	---	99.36	21.01	0.32	78.61	---	---
S-5	07/21/1994	---	---	---	---	---	---	---	---	---	---	---	---	---	99.36	22.18	0.47	77.56	---	---
S-5	08/25/1994	---	---	---	---	---	---	---	---	---	---	---	---	---	99.36	22.01	0.44	77.70	---	---
S-5	09/22/1994	---	---	---	---	---	---	---	---	---	---	---	---	---	99.36	22.00	0.15	77.48	---	---
S-5	10/24/1994	---	---	---	---	---	---	---	---	---	---	---	---	---	99.36	22.28	0.56	77.53	---	---
S-5	12/22/1994	---	---	---	---	---	---	---	---	---	---	---	---	---	22.94	22.88	0.99	0.85	---	---
S-5	04/20/1995	---	---	---	---	---	---	---	---	---	---	---	---	---	22.94	21.66	0.33	1.54	---	---
S-5	10/04/1995	---	---	---	---	---	---	---	---	---	---	---	---	---	22.94	22.18	---	0.76	---	---
S-5	01/03/1996	---	---	---	---	---	---	---	---	---	---	---	---	---	22.94	22.80	0.83	0.80	---	---
S-5	04/11/1996	---	---	---	---	---	---	---	---	---	---	---	---	---	22.94	21.15	0.67	2.33	---	---
S-5	07/11/1996	---	---	---	---	---	---	---	---	---	---	---	---	---	22.94	22.62	0.90	1.04	---	---
S-5	10/02/1996	---	---	---	---	---	---	---	---	---	---	---	---	---	22.94	23.07	0.64	0.38	---	---

TABLE 1

**GROUNDWATER DATA
FORMER SHELL SERVICE STATION
461 8TH STREET, OAKLAND, CALIFORNIA**

Well ID	Date	TPHg (µg/L)	B (µg/L)	T (µg/L)	E (µg/L)	X (µg/L)	MTBE 8020 (µg/L)	MTBE 8260 (µg/L)	TBA (µg/L)	DIPE (µg/L)	ETBE (µg/L)	TAME (µg/L)	EDC (µg/L)	EDB (µg/L)	TOC (ft MSL)	Depth to Water (ft TOC)	SPH Thickness (ft)	GW Elevation (ft MSL)	DO (mg/L)	ORP (mV)
S-5	01/22/1997	---	---	---	---	---	---	---	---	---	---	---	---	---	22.94	20.83	0.16	2.24	---	---
S-5	07/21/1997	---	---	---	---	---	---	---	---	---	---	---	---	---	22.94	21.16	0.05	1.82	---	---
S-5	01/22/1998	---	---	---	---	---	---	---	---	---	---	---	---	---	22.94	20.04	0.04	2.93	---	---
S-5	07/08/1998	220	14	40	5.8	34	3.3	---	---	---	---	---	---	22.94	18.61	---	4.33	---	---	
S-5	10/26/1998	---	---	---	---	---	---	---	---	---	---	---	---	---	22.94	17.31	---	5.63	---	---
S-5	01/28/1999	51,000	13,000	1,200	1,200	2,400	2,400	---	---	---	---	---	---	---	22.94	20.11	---	2.83	---	---
S-5	04/23/1999	65,600	2,540	7,300	1,790	9,840	<1,000	---	---	---	---	---	---	---	22.94	19.21	---	3.73	---	---
S-5	07/29/1999	61,400	3,320	6,980	1,520	7,700	<1,000	---	---	---	---	---	---	---	22.94	14.77	---	8.17	---	---
S-5	11/01/1999	48,200	2,700	5,740	1,290	7,850	<500	<40.0	---	---	---	---	---	---	22.94	15.56	---	7.38	---	---
S-5	01/07/2000	39,000	3,900	8,500	790	8,300	1,500	---	---	---	---	---	---	---	22.94	15.82	---	7.12	---	---
S-5	04/11/2000	29,300	1,680	5,060	1,130	6,220	<250	---	---	---	---	---	---	---	22.94	18.19	---	4.75	---	---
S-5	07/19/2000	6,420	2,110	207	252	681	355	253 b	---	---	---	---	---	---	22.94	19.01	---	3.93	---	---
S-5	10/12/2000	41,500	2,940	4,940	1,520	7,770	<250	<66.7	---	---	---	---	---	---	22.94	19.62	---	3.32	---	---
S-5	01/09/2001	142,000	7,030	9,550	2,340	12,600	779	---	---	---	---	---	---	---	22.94	19.94	---	3.00	---	---
S-5	04/06/2001	Well inaccessible		---	---	---	---	---	---	---	---	---	---	---	22.94	---	---	---	---	---
S-5	04/13/2001	59,800	4,810	10,800	1,950	10,100	842	<10.0	---	---	---	---	---	---	22.94	14.72	---	8.22	---	---
S-5	07/25/2001	71,000	2,900	6,800	1,700	9,100	---	<250	---	---	---	---	---	---	22.94	14.91	---	8.03	---	---
S-5	08/13/2001	---	---	---	---	---	---	---	---	---	---	---	---	---	22.94	19.43	---	3.51	---	---
S-5	11/01/2001	Unable to locate		---	---	---	---	---	---	---	---	---	---	---	22.94	---	---	---	---	---
S-5	01/17/2002	58,000 d	460 d	3,300 d	1,900 d	8,400 d	---	<200 d	---	---	---	---	---	---	c	14.27	---	---	---	---
S-5	05/08/2002	60,000 d	d	2,700 d	1,800 d	8,800 d	---	<100 d	---	---	---	---	---	---	22.94	18.40	---	4.54	---	---
S-5	07/18/2002	53,000	240	1,200	1,500	6,400	---	<100	---	---	---	---	---	---	27.36	14.25	---	13.11	---	---
S-5	10/15/2002	Well inaccessible		---	---	---	---	---	---	---	---	---	---	---	27.36	---	---	---	---	---
S-5	10/17/2002	42,000	420	1,100	1,200	5,500	---	<10	---	---	---	---	---	---	27.36	14.90	---	12.46	---	---
S-5	01/02/2003	26,000	680	1,500	780	3,800	---	<5.0	---	---	---	---	---	---	27.36	14.72	---	12.64	---	---
S-5	04/15/2003	3,600	29	38	65	370	---	<5.0	---	---	---	---	---	---	e	14.45	---	---	---	---
S-5	07/14/2003	21,000	210	460	650	2,900	---	<10	---	---	---	---	---	---	e	14.10	---	---	---	---
S-5	10/20/2003	37,000	390	590	870	3,500	---	<13	---	---	---	---	---	---	e	14.63	---	---	---	---
S-5	01/22/2004	29,000	200	210	710	2,400	---	<13	---	---	---	---	---	---	e	14.08	---	---	---	---
S-5	04/19/2004	25,000	490	460	750	2,400	---	19	---	---	---	---	---	---	e	13.43	---	---	---	---
S-5	07/13/2004	28,000	300	280	690	2,400	---	<13	---	---	---	---	---	---	e	14.88	---	---	---	---
S-5	08/14/2008	31,000	1,700	1,600	1,400	3,350	---	<10	---	---	---	---	<5.0	<10	e	16.65	---	---	---	---
S-5	11/11/2008	37,000 i	2,500 i	1,300 i	2,000 i	3,490 i	---	<50 i	---	---	---	---	<25 i	<50 i	e	16.81	---	---	---	---
S-5	11/11/2008	40,000 j	2,300 j	1,400 j	1,900 j	3,630 j	---	<50 j	---	---	---	---	<25 j	<50 j	e	16.81	---	---	---	---
S-5	01/05/2009	57,000	2,300	1,400	1,500	2,900	---	<10	---	---	---	---	<5.0	<10	e	16.71	---	---	---	---
S-5	04/09/2009	52,000	2,100	3,500	1,900	5,400	---	<20	---	---	---	---	<10	<20	e	16.31	---	---	0.3	163
S-5	07/23/2009	37,000	1,800	1,900	1,400	3,800	---	---	---	---	---	---	---	---	e	16.62	---	---	1.48	-84
S-5	10/01/2009	36,000	1,800	1,900	1,400	3,700	---	---	---	---	---	---	---	---	27.24	16.35	---	10.89	0.86	-52
S-5	01/28/2010	35,000	1,200	1,900	1,500	3,600	---	---	---	---	---	---	---	---	27.24	16.35	---	10.89	---	---
S-5	05/20/2010	36,000	1,600	2,500	1,700	4,500	---	---	---	---	---	---	---	---	27.24	16.50	---	10.74	1.22	227
S-5	08/31/2010	32,000	1,300	1,100	1,600	3,400	---	---	---	---	---	---	---	---	27.24	16.95	---	10.29	0.58	-102
S-5	12/29/2010	26,000	970	1,500	1,500	3,200	---	---	---	---	---	---	---	---	27.24	16.25	---	10.99	1.18	233

TABLE 1

GROUNDWATER DATA
FORMER SHELL SERVICE STATION
461 8TH STREET, OAKLAND, CALIFORNIA

Well ID	Date	TPHg (µg/L)	B (µg/L)	T (µg/L)	E (µg/L)	X (µg/L)	MTBE 8020 (µg/L)	MTBE 8260 (µg/L)	TBA (µg/L)	DIPE (µg/L)	ETBE (µg/L)	TAME (µg/L)	EDC (µg/L)	EDB (µg/L)	TOC (ft MSL)	Depth to Water (ft TOC)	SPH Thickness (ft)	GW Elevation (ft MSL)	DO (mg/L)	ORP (mV)
S-5	02/01/2011	27,000	1,100	1,500	1,400	3,100	---	---	---	---	---	---	---	---	27.24	15.38	---	11.86	1.65	-83
S-5	04/25/2011	70,000	380	440	720	1,200	---	---	---	---	---	---	---	---	27.24	13.98	---	13.26	0.95	-109
S-5	07/28/2011	21,000	340	430	570	1,000	---	---	---	---	---	---	---	---	27.24	13.80	---	13.44	0.71	-95
S-5	10/28/2011	23,000	430	480	570	1,300	---	---	---	---	---	---	---	---	27.24	14.28	---	12.96	6.05	190
S-5	05/07/2012	16,000	150	200	350	760	---	---	---	---	---	---	---	---	27.24	13.82	---	13.42	3.61	120
S-5	08/31/2012	12,000	330	300	330	850	---	---	---	---	---	---	---	---	27.24	14.68	---	12.56	1.38	253
S-5	12/11/2012	14,000	420	700	550	1,500	---	---	---	---	---	---	---	---	27.24	16.00	---	11.24	1.07/1.29	162/63
S-5	01/24/2013	29,000	910	1,700	1,200	2,700	---	---	---	---	---	---	---	---	27.24	16.46	---	10.78	---	---
S-5	05/02/2013	35,000	650	1,500	1,400	4,500	---	---	---	---	---	---	---	---	27.24	18.59	---	8.65	---	---
S-5	08/09/2013	350,000	820	9,800	6,900	34,000	---	---	---	---	---	---	---	---	27.24	19.12	---	8.12	---	---
S-5	11/07/2013	---	---	---	---	---	---	---	---	---	---	---	---	---	27.24	k	k	k	---	---
S-5	01/31/2014	---	---	---	---	---	---	---	---	---	---	---	---	---	27.24	19.87	0.91	8.10	---	---
S-5	03/14/2014	---	---	---	---	---	---	---	---	---	---	---	---	---	27.24	19.98	1.15	8.18	---	---
S-5	04/21/2014	---	---	---	---	---	---	---	---	---	---	---	---	---	27.24	19.80	1.14	8.35	---	---
S-5	07/31/2014	---	---	---	---	---	---	---	---	---	---	---	---	---	27.24	18.58	0.29	8.89	---	---
S-5	09/22/2014	---	---	---	---	---	---	---	---	---	---	---	---	---	27.24	18.55	0.15	8.81	---	---
S-5	10/03/2014	---	---	---	---	---	---	---	---	---	---	---	---	---	27.24	18.45	---	8.79	---	---
S-5	10/10/2014	---	---	---	---	---	---	---	---	---	---	---	---	---	27.24	10.48	---	16.76	---	---
S-5	10/17/2014	---	---	---	---	---	---	---	---	---	---	---	---	---	27.24	18.44	---	8.80	---	---
S-5	10/24/2014	---	---	---	---	---	---	---	---	---	---	---	---	---	27.24	18.54	---	8.70	---	---
S-5	11/21/2014	34,000	350	830	1,400	14,000	---	---	---	---	---	---	---	---	27.24	18.58	---	8.66	---	---
S-5	12/23/2014	---	---	---	---	---	---	---	---	---	---	---	---	---	27.24	25.19	---	2.05	---	---
S-6	04/16/1987	81,000	16,000	9,000	a	6,400	---	---	---	---	---	---	---	---	100.58	---	---	---	---	---
S-6	10/26/1988	110,000	29,000	18,000	2,500	8,200	---	---	---	---	---	---	---	---	100.58	---	---	---	---	---
S-6	02/14/1989	54,000	18,000	4,500	1,400	4,000	---	---	---	---	---	---	---	---	100.58	20.87	---	79.71	---	---
S-6	05/01/1989	93,000	43,000	9,900	3,000	8,000	---	---	---	---	---	---	---	---	100.58	20.49	---	80.09	---	---
S-6	07/27/1989	52,000	20,000	3,200	1,700	5,500	---	---	---	---	---	---	---	---	100.58	21.01	---	79.57	---	---
S-6	10/05/1989	55,000	20,000	2,900	1,600	5,500	---	---	---	---	---	---	---	---	100.58	21.24	---	79.34	---	---
S-6	01/09/1990	76,000	35,000	9,100	2,300	8,600	---	---	---	---	---	---	---	---	100.58	22.62	Sheen	77.96	---	---
S-6	04/30/1990	39,000	13,000	2,300	900	2,800	---	---	---	---	---	---	---	---	100.58	22.10	---	78.48	---	---
S-6	07/31/1990	48,000	20,000	4,600	1,500	4,900	---	---	---	---	---	---	---	---	100.58	22.00	---	78.58	---	---
S-6	10/30/1990	27,000	7,400	900	600	1,400	---	---	---	---	---	---	---	---	100.58	22.14	---	78.44	---	---
S-6	05/06/1991	35,000	3,900	2,700	2,300	3,500	---	---	---	---	---	---	---	---	100.58	22.40	---	78.18	---	---
S-6	06/27/1991	51,000	19,000	5,600	1,700	6,300	---	---	---	---	---	---	---	---	100.58	21.21	---	79.37	---	---
S-6	09/24/1991	42,000	14,000	4,300	1,200	4,000	---	---	---	---	---	---	---	---	100.58	22.26	---	78.32	---	---
S-6	11/07/1991	39,000	11,000	2,000	800	2,300	---	---	---	---	---	---	---	---	100.58	22.35	---	78.23	---	---
S-6	02/13/1992	64,000	21,000	6,200	1,600	5,100	---	---	---	---	---	---	---	---	100.58	22.28	---	78.30	---	---
S-6	05/11/1992	57,000	22,000	7,600	2,200	7,700	---	---	---	---	---	---	---	---	100.58	22.10	---	78.48	---	---
S-6	12/03/1992	110,000	26,000	9,400	2,100	8,700	---	---	---	---	---	---	---	---	100.58	22.14	---	78.44	---	---
S-6	05/13/1993	58,000	21,000	6,800	2,500	9,800	---	---	---	---	---	---	---	---	100.58	22.16	---	78.42	---	---
S-6	07/22/1993	70,000	31,000	14,000	3,000	13,000	---	---	---	---	---	---	---	---	100.58	21.64	---	78.94	---	---

TABLE 1

**GROUNDWATER DATA
FORMER SHELL SERVICE STATION
461 8TH STREET, OAKLAND, CALIFORNIA**

Well ID	Date	TPHg (µg/L)	B (µg/L)	T (µg/L)	E (µg/L)	X (µg/L)	MTBE 8020 (µg/L)	MTBE 8260 (µg/L)	TBA (µg/L)	DIPE (µg/L)	ETBE (µg/L)	TAME (µg/L)	EDC (µg/L)	EDB (µg/L)	TOC (ft MSL)	Depth to Water (ft TOC)	SPH Thickness (ft)	GW Elevation (ft MSL)	DO (mg/L)	ORP (mV)
S-6	10/20/1993	48,000	28,000	9,800	3,200	12,000	---	---	---	---	---	---	---	---	100.58	21.62	---	78.96	---	---
S-6	01/25/1994	70,000	23,000	7,500	2,500	8,000	---	---	---	---	---	---	---	---	100.58	21.80	---	78.78	---	---
S-6	04/25/1994	61,000	16,000	4,000	1,800	5,100	---	---	---	---	---	---	---	---	100.58	21.68	---	78.90	---	---
S-6	07/21/1994	44,000	8,200	3,600	1,400	3,900	---	---	---	---	---	---	---	---	100.58	21.78	---	78.80	---	---
S-6 (D)	07/21/1994	32,000	7,800	3,400	1,300	3,700	---	---	---	---	---	---	---	---	100.58	---	---	---	---	---
S-6	10/24/1994	2,936	1,184	440.6	163.4	648.4	---	---	---	---	---	---	---	---	100.58	22.06	---	78.52	---	---
S-6 (D)	10/24/1994	2,968	770.8	325.3	144.1	622	---	---	---	---	---	---	---	---	22.08*	---	---	---	---	---
S-6	12/22/1994	32,000	7,000	2,900	790	2,400	---	---	---	---	---	---	---	---	22.08	21.91	---	0.17	---	---
S-6 (D)	12/22/1994	32,000	8,000	3,800	1,100	3,400	---	---	---	---	---	---	---	---	22.08	---	---	---	---	---
S-6	04/20/1995	56,000	15,000	3,800	1,900	4,900	---	---	---	---	---	---	---	---	22.08	21.38	---	0.70	---	---
S-6 (D)	04/20/1995	49,000	13,000	3,500	1,800	4,700	---	---	---	---	---	---	---	---	22.08	---	---	---	---	---
S-6	10/04/1995	49,000	8,400	4,700	1,800	4,800	---	---	---	---	---	---	---	---	22.08	21.80	---	0.28	---	---
S-6 (D)	10/04/1995	41,000	8,400	4,100	1,400	4,400	---	---	---	---	---	---	---	---	22.08	---	---	---	---	---
S-6	01/03/1996	52,000	9,100	7,100	1,800	5,800	---	---	---	---	---	---	---	---	22.08	21.70	---	0.38	---	---
S-6	04/11/1996	59,000	11,000	7,100	2,100	6,400	<500	---	---	---	---	---	---	---	22.08	21.62	---	0.46	---	---
S-6 (D)	04/11/1996	59,000	11,000	6,800	1,900	6,400	<500	---	---	---	---	---	---	---	22.08	---	---	---	---	---
S-6	07/11/1996	72,000	18,000	6,600	2,500	8,400	<1,000	---	---	---	---	---	---	---	22.08	21.65	---	0.43	---	---
S-6	10/02/1996	57,000	11,000	6,500	1,500	5,100	<500	---	---	---	---	---	---	---	22.08	21.80	---	0.28	---	---
S-6	01/22/1997	67,000	15,000	5,000	1,800	5,400	<1,000	---	---	---	---	---	---	---	22.08	19.95	---	2.13	---	---
S-6 (D)	01/22/1997	63,000	15,000	4,800	1,800	5,200	<1,000	---	---	---	---	---	---	---	22.08	---	---	---	---	---
S-6	07/21/1997	61,000	15,000	2,100	1,100	3,500	1,900	---	---	---	---	---	---	---	22.08	20.61	---	1.47	---	---
S-6	01/22/1998	46,000	14,000	3,200	1,300	3,400	<500	---	---	---	---	---	---	---	22.08	19.82	---	2.26	---	---
S-6	07/08/1998	74,000	26,000	7,500	2,200	6,200	<1,000	---	---	---	---	---	---	---	22.08	18.20	---	3.88	---	---
S-6	10/26/1998	---	---	---	---	---	---	---	---	---	---	---	---	---	22.08	18.81	---	3.27	---	---
S-6	01/28/1999	120,000	9,000	14,000	2,700	14,000	3,700	---	---	---	---	---	---	---	22.08	19.73	---	2.35	---	---
S-6	04/23/1999	58,500	15,900	1,360	1,640	3,030	<2500	---	---	---	---	---	---	---	22.08	17.58	---	4.50	---	---
S-6	07/29/1999	36,200	10,300	760	930	1,360	<1,000	---	---	---	---	---	---	---	22.08	21.35	---	0.73	---	---
S-6	11/01/1999	36,000	11,700	767	865	1,670	<1,250	<40.0	---	---	---	---	---	---	22.08	19.23	---	2.85	---	---
S-6	01/07/2000	36,000	7,600	4,600	840	3,600	<1,000	---	---	---	---	---	---	---	22.08	19.53	---	2.55	---	---
S-6	04/11/2000	14,600	7,540	205	306	609	621	---	---	---	---	---	---	---	22.08	18.16	---	3.92	---	---
S-6	07/19/2000	2,590	629	63.9	99.6	267	124	72.7 b	---	---	---	---	---	---	22.08	18.40	---	3.68	---	---
S-6	10/12/2000	32,900	14,200	966	1,060	1,790	<500	<100	---	---	---	---	---	---	22.08	19.52	---	2.56	---	---
S-6	01/09/2001	27,600	11,200	675	666	1,580	1,430	<10.0 b	---	---	---	---	---	---	22.08	19.69	---	2.39	---	---
S-6	02/05/2001	---	---	---	---	---	---	---	---	---	---	---	---	---	22.08	19.20	---	2.88	---	---
S-6	04/06/2001	16,900	7,800	343	172	966	809	<20.0	---	---	---	---	---	---	22.08	18.25	---	3.83	---	---
S-6	07/25/2001	29,000	9,800	1,700	1,000	1,800	---	<250	---	---	---	---	---	---	22.08	18.27	---	3.81	---	---
S-6	11/01/2001	41,000	15,000	2,400	1,100	2,500	---	<500	---	---	---	---	---	---	22.08	19.30	---	2.78	---	---
S-6	01/17/2002	38,000 d	11,000 d	1,700 d	990 d	2,200 d	---	<500 d	---	---	---	---	---	---	22.08	18.51	---	3.57	---	---
S-6	05/08/2002	72,000	21,000	4,400	2,200	5,300	---	<1,000	---	---	---	---	---	---	22.08	18.30	---	3.78	---	---
S-6	07/18/2002	71,000	17,000	4,300	1,700	4,800	---	<1,000	---	---	---	---	---	---	30.56	18.19	---	12.37	---	---
S-6	10/15/2002	55,000	16,000	4,600	1,500	4,600	---	<100	---	---	---	---	---	---	30.56	18.77	---	11.79	---	---
S-6	01/02/2003	75,000	21,000	5,000	2,400	6,400	---	<50	---	---	---	---	---	---	30.56	18.60	---	11.96	---	---

TABLE 1

**GROUNDWATER DATA
FORMER SHELL SERVICE STATION
461 8TH STREET, OAKLAND, CALIFORNIA**

Well ID	Date	TPHg (µg/L)	B (µg/L)	T (µg/L)	E (µg/L)	X (µg/L)	MTBE 8020 (µg/L)	MTBE 8260 (µg/L)	TBA (µg/L)	DIPE (µg/L)	ETBE (µg/L)	TAME (µg/L)	EDC (µg/L)	EDB (µg/L)	TOC (ft MSL)	Depth to Water (ft TOC)	SPH Thickness (ft)	GW Elevation (ft MSL)	DO (mg/L)	ORP (mV)
S-6	04/15/2003	64,000	29,000	6,400	2,700	5,600	---	<1,000	---	---	---	---	---	---	30.56	18.27	---	12.29	---	---
S-6	07/14/2003	47,000	19,000	4,300	1,500	4,300	---	<100	---	---	---	---	---	---	30.56	18.05	---	12.51	---	---
S-6	10/20/2003	63,000	21,000	5,800	1,900	5,200	---	<130	---	---	---	---	---	---	30.56	18.55	Sheen	12.01	---	---
S-6	01/22/2004	41,000	21,000	4,300	1,800	4,000	---	<130	---	---	---	---	---	---	30.56	18.18	Sheen	12.38	---	---
S-6	04/19/2004	58,000	23,000	4,200	2,200	3,900	---	<130	---	---	---	---	---	---	30.56	17.32	---	13.24	---	---
S-6	05/03/2004	---	---	---	---	---	---	---	---	---	---	---	---	---	30.56	17.30	---	13.26	---	---
S-6	06/17/2004	---	---	---	---	---	---	---	---	---	---	---	---	---	30.56	17.70	---	12.86	---	---
S-6	07/13/2004	---	---	---	---	---	---	---	---	---	---	---	---	---	30.56	17.85	---	12.71	---	---
S-6	10/28/2004	45,000	21,000	3,600	1,700	3,300	---	<130	---	---	---	---	---	---	30.56	18.45	---	12.11	---	---
S-6	01/17/2005	61,000	21,000	3,500	1,600	3,200	---	<130	---	---	---	---	---	---	30.56	17.52	---	13.04	---	---
S-6	04/14/2005	36,000	12,000	6,200	850	4,800	---	<50	---	---	---	---	---	---	30.56	22.49	---	8.07	---	---
S-6	07/28/2005	54,000	16,000	9,100	1,800	5,900	---	<130	---	---	---	---	---	---	30.56	19.38	---	11.18	---	---
S-6	10/05/2005	59,000	14,000	7,500	1,400	5,000	---	<50	---	---	---	---	---	---	30.56	18.32	---	12.24	---	---
S-6	02/09/2006	41,100	7,060	3,900	673	2,380	---	<0.500	---	---	---	---	---	---	30.56	17.11	---	13.45	---	---
S-6	05/15/2006	188,000	24,800	20,700	2,540	12,400	---	<25.0	---	---	---	---	---	---	30.56	19.80	---	10.76	---	---
S-6	08/23/2006	133,000	24,900	16,100	2,280	10,500	---	<0.500	---	---	---	---	---	---	30.56	20.45	---	10.11	---	---
S-6	11/15/2006	66,000	19,000	8,400	1,900	7,400	---	<400	---	---	---	---	---	---	30.56	20.41	---	10.15	---	---
S-6	01/30/2007	88,000	18,000	9,600	1,900	7,200	---	<100	---	---	---	---	---	---	30.56	20.47	---	10.09	---	---
S-6	05/29/2007	56,000 f	17,000	6,700	1,700	5,400	---	<20	---	---	---	---	---	---	30.56	20.40	---	10.16	---	---
S-6	08/15/2007	57,000 f,g	15,000	6,800	1,600	6,100	---	<100	---	---	---	---	---	---	30.56	20.49	---	10.07	---	---
S-6	11/28/2007	42,000 f	13,000	5,000	1,300	5,000	---	<100	---	---	---	---	---	---	30.56	20.65	---	9.91	---	---
S-6	02/08/2008	35,000 f	12,000	5,000	1,200	4,050	---	<100	---	---	---	---	<50	<100	30.56	20.31	---	10.25	---	---
S-6	05/08/2008	45,000 f	15,000	6,100	1,400	5,000	---	<100	---	---	---	---	<50	<100	30.56	20.63	---	9.93	---	---
S-6	08/14/2008	37,000	11,000	5,200	1,200	4,600	---	<100	---	---	---	---	<50	<100	30.56	20.65	---	9.91	---	---
S-6	11/11/2008	37,000 i	15,000 i	6,200 i	1,200 i	3,390 i	---	<10 i	---	---	---	---	<5.0 i	<10 i	30.56	20.79	---	9.77	---	---
S-6	11/11/2008	14,000 j	5,200 j	680 j	400 j	1,060 j	---	<50 j	---	---	---	---	<25 j	<50 j	30.56	20.79	---	9.77	---	---
S-6	01/05/2009	53,000	9,400	3,600	890	3,100	---	<100	---	---	---	---	<50	<100	30.56	21.66	---	8.90	---	---
S-6	04/09/2009	Unable to sample		---	---	---	---	---	---	---	---	---	---	---	30.56	---	---	---	---	---
S-6	04/21/2009	13,000	3,700	1,100	270	750	---	<100	---	---	---	---	<50	<100	30.56	20.20	---	10.36	---	---
S-6	07/23/2009	15,000	4,400	1,100	360	1,000	---	---	---	---	---	---	---	---	30.56	20.66	---	9.90	1.13	-73
S-6	10/01/2009	21,000	5,100	1,300	420	1,200	---	---	---	---	---	---	---	---	30.56	20.86	---	9.70	0.58	16
S-6	01/28/2010	8,700	2,600	250	200	400	---	---	---	---	---	---	---	---	30.56	20.36	---	10.20	---	---
S-6	05/20/2010	4,400	1,600	82	85	150	---	---	---	---	---	---	---	---	30.56	20.68	---	9.88	1.08	64
S-6	08/31/2010	19,000	4,700	1,300	560	1,600	---	---	---	---	---	---	---	---	30.56	20.78	---	9.78	1.55	-88
S-6	12/29/2010	15,000	3,900	1,500	520	1,800	---	---	---	---	---	---	---	---	30.56	19.92	---	10.64	2.35	123
S-6	02/01/2011	16,000	4,000	1,700	600	1,800	---	---	---	---	---	---	---	---	30.56	19.05	---	11.51	0.61	-143
S-6	04/25/2011	23,000	7,800	3,500	960	3,000	---	---	---	---	---	---	---	---	30.56	17.73	---	12.83	0.76	-112
S-6	07/28/2011	17,000	5,500	1,500	600	1,600	---	---	---	---	---	---	---	---	30.56	17.62	---	12.94	0.77	-26
S-6	10/28/2011	42,000	11,000	4,500	1,600	5,900	---	---	---	---	---	---	---	---	30.56	18.12	---	12.44	4.64	-9
S-6	05/07/2012	38,000	14,000	4,800	1,300	4,400	---	---	---	---	---	---	---	---	30.56	17.50	---	13.06	2.32	116
S-6	08/31/2012	96,000	6,700	2,500	1,900	6,200	---	---	---	---	---	---	---	---	30.56	18.42	---	12.14	0.62	146
S-6	12/11/2012	31,000	8,300	3,700	1,000	3,700	---	---	---	---	---	---	---	---	30.56	20.00	---	10.56	0.92/0.65	102/-16

TABLE 1

GROUNDWATER DATA
FORMER SHELL SERVICE STATION
461 8TH STREET, OAKLAND, CALIFORNIA

Well ID	Date	TPHg (µg/L)	B (µg/L)	T (µg/L)	E (µg/L)	X (µg/L)	MTBE 8020 (µg/L)	MTBE 8260 (µg/L)	TBA (µg/L)	DIPE (µg/L)	ETBE (µg/L)	TAME (µg/L)	EDC (µg/L)	EDB (µg/L)	TOC (ft MSL)	Depth to Water (ft TOC)	SPH Thickness (ft)	GW Elevation (ft MSL)	DO (mg/L)	ORP (mV)
S-6	01/24/2013	29,000	9,100	2,500	950	2,600	---	---	---	---	---	---	---	---	30.56	20.43	---	10.13	---	---
S-6	05/02/2013	10,000	1,800	1,100	430	1,100	---	---	---	---	---	---	---	---	30.56	22.98	---	7.58	---	---
S-6	08/09/2013	45,000	3,800	8,000	1,800	6,500	---	---	---	---	---	---	---	---	30.56	23.21	---	7.35	---	---
S-6	11/07/2013	33,000	3,600	3,800	1,000	3,700	---	---	---	---	---	---	---	---	30.56	25.24	---	5.32	---	---
S-6	01/31/2014	16,000	1,200	2,700	710	2,500	---	---	---	---	---	---	---	---	30.56	23.30	---	7.26	---	---
S-6	04/21/2014	15,000	1,100	3,100	650	2,300	---	---	---	---	---	---	---	---	30.56	22.98	---	7.58	---	---
S-6	07/31/2014	40,000	4,200	7,300	1,300	5,400	---	---	---	---	---	---	---	---	30.56	22.49	---	8.07	---	---
S-6	11/21/2014	48,000	3,600	8,900	1,700	7,000	---	---	---	---	---	---	---	---	30.56	22.49	---	8.07	---	---
S-8	12/22/1994	600	120	32	5.2	34	---	---	---	---	---	---	---	---	27.21	24.87	---	2.34	---	---
S-8	04/20/1995	460	180	23	5.2	21	---	---	---	---	---	---	---	---	27.21	23.90	---	3.31	---	---
S-8	10/04/1995	830	210	38	11	42	---	---	---	---	---	---	---	---	27.21	24.48	---	2.73	---	---
S-8	01/03/1996	350	61	12	2.5	12	---	---	---	---	---	---	---	---	27.21	24.62	---	2.59	---	---
S-8 (D)	01/03/1996	340	54	12	2.4	12	---	---	---	---	---	---	---	---	27.21	---	---	---	---	---
S-8	04/11/1996	570	140	37	12	47	<6.2	---	---	---	---	---	---	---	27.21	24.32	---	2.89	---	---
S-8	07/11/1996	980	98	32	9.1	160	<12	---	---	---	---	---	---	---	27.21	24.10	---	3.11	---	---
S-8	10/02/1996	280	62	13	3.3	25	15	---	---	---	---	---	---	---	27.21	25.38	---	1.83	---	---
S-8 (D)	10/02/1996	490	110	24	7.0	45	22	<2.0	---	---	---	---	---	---	27.21	---	---	---	---	---
S-8	01/22/1997	400	90	13	4.9	25	12	---	---	---	---	---	---	---	27.21	23.91	---	3.30	---	---
S-8	07/21/1997	2,900	380	110	26	260	85	---	---	---	---	---	---	---	27.21	23.62	---	3.59	---	---
S-8 (D)	07/21/1997	3,200	420	120	32	300	130	---	---	---	---	---	---	---	27.21	---	---	---	---	---
S-8	01/22/1998	3,800	790	140	42	330	160	---	---	---	---	---	---	---	27.21	23.52	---	3.69	---	---
S-8 (D)	01/22/1998	3,500	780	120	33	300	160	---	---	---	---	---	---	---	27.21	---	---	---	---	---
S-8	07/08/1998	3,600	1,800	<25	<25	<25	<125	---	---	---	---	---	---	---	27.21	21.52	---	5.69	---	---
S-8 (D)	07/08/1998	4,000	1,800	<25	<25	31	<125	---	---	---	---	---	---	---	27.21	---	---	---	---	---
S-8	10/26/1998	---	---	---	---	---	---	---	---	---	---	---	---	---	27.21	22.01	---	5.20	---	---
S-8	01/28/1999	2,000	630	6.2	24	51	43	---	---	---	---	---	---	---	27.21	23.03	---	4.18	---	---
S-8	04/23/1999	1,050	408	<5.00	<5.00	6.65	<50.0	---	---	---	---	---	---	---	27.21	22.15	---	5.06	---	---
S-8	07/29/1999	955	344	<2.50	6.90	16.2	<25.0	---	---	---	---	---	---	---	27.21	21.95	---	5.26	---	---
S-8	11/01/1999	1,800	550	6.45	15.0	40.4	<50.0	---	---	---	---	---	---	---	27.21	22.55	---	4.66	---	---
S-8	01/07/2000	1,300	600	11	29	48	<13	---	---	---	---	---	---	---	27.21	22.87	---	4.34	---	---
S-8	04/11/2000	342	101	4.42	4.24	14.7	21.4	---	---	---	---	---	---	---	27.21	21.86	---	5.35	---	---
S-8	07/19/2000	579	228	6.37	6.45	25	<12.5	---	---	---	---	---	---	---	27.21	21.93	---	5.28	---	---
S-8	10/12/2000	947	340	8.64	3.26	38.3	<12.5	<2.00	---	---	---	---	---	---	27.21	22.92	---	4.29	---	---
S-8	01/09/2001	1,090	394	<10.0	<10.0	33.3	57.6	---	---	---	---	---	---	---	27.21	23.19	---	4.02	---	---
S-8	04/06/2001	671	182	12.5	16.4	47.1	42.5	---	---	---	---	---	---	---	27.21	22.46	---	4.75	---	---
S-8	07/25/2001	500	70	6.7	11	23	---	<5.0	---	---	---	---	---	---	27.21	22.50	---	4.71	---	---
S-8	11/01/2001	1,900	250	28	39	180	---	<5.0	---	---	---	---	---	---	27.21	22.44	---	4.77	---	---
S-8	01/17/2002	830 d	140 d	11 d	12 d	89 d	---	<5.0 d	---	---	---	---	---	---	27.21	21.82	---	5.39	---	---
S-8	05/08/2002	210 d	34 d	1.7 d	4.1 d	15 d	---	<5.0 d	---	---	---	---	---	---	27.21	21.35	---	5.86	---	---
S-8	07/18/2002	650	68	2.8	9.7	42	---	<5.0	---	---	---	---	---	---	35.85	21.53	---	14.32	---	---
S-8	10/15/2002	1,000	160	4.2	7.7	74	---	<0.50	---	---	---	---	---	---	35.85	21.97	---	13.88	---	---

TABLE 1

GROUNDWATER DATA
FORMER SHELL SERVICE STATION
461 8TH STREET, OAKLAND, CALIFORNIA

Well ID	Date	TPHg (µg/L)	B (µg/L)	T (µg/L)	E (µg/L)	X (µg/L)	MTBE 8020 (µg/L)	MTBE 8260 (µg/L)	TBA (µg/L)	DIPE (µg/L)	ETBE (µg/L)	TAME (µg/L)	EDC (µg/L)	EDB (µg/L)	TOC (ft MSL)	Depth to Water (ft TOC)	SPH Thickness (ft)	GW Elevation (ft MSL)	DO (mg/L)	ORP (mV)
S-8	01/02/2003	440	55	1.8	2.9	31	---	<0.50	---	---	---	---	---	---	35.85	21.95	---	13.90	---	---
S-8	04/15/2003	---	---	---	---	---	---	---	---	---	---	---	---	---	35.85	21.73	---	14.12	---	---
S-8	07/14/2003	60	6.8	<0.50	0.98	4.9	---	<0.50	---	---	---	---	---	---	35.85	21.40	---	14.45	---	---
S-8	10/20/2003	---	---	---	---	---	---	---	---	---	---	---	---	---	35.85	21.94	---	13.91	---	---
S-8	01/22/2004	210	19	0.52	3.6	17	---	<0.50	---	---	---	---	---	---	35.85	21.40	---	14.45	---	---
S-8	04/19/2004	---	---	---	---	---	---	---	---	---	---	---	---	---	35.85	20.83	---	15.02	---	---
S-8	07/13/2004	420	77	0.82	14	31	---	<0.50	---	---	---	---	---	---	35.85	21.05	---	14.80	---	---
S-8	10/28/2004	---	---	---	---	---	---	---	---	---	---	---	---	---	35.85	21.77	---	14.08	---	---
S-8	01/17/2005	490	85	0.89	13	28	---	<0.50	---	---	---	---	---	---	35.85	20.92	---	14.93	---	---
S-8	04/14/2005	---	---	---	---	---	---	---	---	---	---	---	---	---	35.85	21.57	---	14.28	---	---
S-8	07/28/2005	64	12	<0.50	1.5	1.6	---	<0.50	---	---	---	---	---	---	35.85	21.62	---	14.23	---	---
S-8	10/05/2005	---	---	---	---	---	---	---	---	---	---	---	---	---	35.85	21.11	---	14.74	---	---
S-8	02/09/2006	<50.0	2.79	<0.500	<0.500	<0.500	---	<0.500	---	---	---	---	---	---	35.85	20.18	---	15.67	---	---
S-8	05/15/2006	---	---	---	---	---	---	---	---	---	---	---	---	---	35.85	20.53	---	15.32	---	---
S-8	08/23/2006	<50.0	<0.500	<0.500	<0.500	<0.500	---	<0.500	---	---	---	---	---	---	35.85	21.49	---	14.36	---	---
S-8	11/15/2006	---	---	---	---	---	---	---	---	---	---	---	---	---	35.85	22.05	---	13.80	---	---
S-8	01/30/2007	<50	<0.50	<0.50	<0.50	<1.0	---	<0.50	---	---	---	---	---	---	35.85	22.41	---	13.44	---	---
S-8	05/29/2007	---	---	---	---	---	---	---	---	---	---	---	---	---	35.85	22.65	---	13.20	---	---
S-8	08/15/2007	65 f,g	7.4	<1.0	<1.0	<1.0	---	<1.0	---	---	---	---	---	---	35.85	22.88	---	12.97	---	---
S-8	11/28/2007	---	---	---	---	---	---	---	---	---	---	---	---	---	35.85	23.20	---	12.65	---	---
S-8	02/08/2008	350 f	22	<1.0	4.8	2.6	---	1.2	---	---	---	---	<0.50	<1.0	35.85	22.72	---	13.13	---	---
S-8	05/08/2008	---	---	---	---	---	---	---	---	---	---	---	---	---	35.85	22.91	---	12.94	---	---
S-8	08/14/2008	420	28	<1.0	6.3	1.4	---	<1.0	---	---	---	---	<0.50	<1.0	35.85	23.12	---	12.73	---	---
S-8	11/11/2008	330 i	37 i	<1.0 i	5.1 i	<1.0 i	---	<1.0 i	---	---	---	---	<0.50 i	<1.0 i	35.85	23.37	---	12.48	1.6	28
S-8	11/11/2008	480 j	29 j	<1.0 j	5.4 j	<1.0 j	---	---	---	---	---	---	---	---	35.85	23.37	---	12.48	2.2	103
S-8	12/18/2008	340	38	<1.0	5.4	<1.0	---	---	---	---	---	---	---	---	35.83	23.31	---	12.52	---	---
S-8	01/05/2009	170	15	<1.0	1.2	<1.0	---	---	---	---	---	---	---	---	35.83	23.28	---	12.55	---	---
S-8	01/15/2009	260	45	<1.0	3.2	<1.0	---	---	---	---	---	---	---	---	35.83	23.05	---	12.78	---	---
S-8	02/12/2009	88	7.2	<1.0	<1.0	<1.0	---	---	---	---	---	---	---	---	35.83	23.34	---	12.49	---	---
S-8	03/12/2009	12,000	1,700	2,100	200	2,400	---	---	---	---	---	---	---	---	35.83	22.90	---	12.93	---	---
S-8	04/09/2009	170	<0.50	<1.0	<1.0	<1.0	---	---	---	---	---	---	---	---	35.83	23.10	---	12.73	---	594
S-8	07/23/2009	140	0.55	<1.0	<1.0	<1.0	---	---	---	---	---	---	---	---	35.83	23.02	---	12.81	2.38	-54
S-8	10/01/2009	140	0.68	<1.0	<1.0	<1.0	---	---	---	---	---	---	---	---	35.83	23.31	---	12.52	4.34	359
S-8	01/28/2010	<50	<0.50	<1.0	<1.0	<1.0	---	---	---	---	---	---	---	---	35.83	22.80	---	13.03	---	---
S-8	05/20/2010	<50	<0.50	<1.0	<1.0	<1.0	---	---	---	---	---	---	---	---	35.83	23.55	---	12.28	0.64	42
S-8	08/31/2010	<50	<0.50	<1.0	<1.0	<1.0	---	---	---	---	---	---	---	---	35.83	23.48	---	12.35	0.54	-72
S-8	12/29/2010	79	0.83	<1.0	<1.0	<1.0	---	---	---	---	---	---	---	---	35.83	23.18	---	12.65	0.74	133
S-8	02/01/2011	<50	<0.50	<0.50	<0.50	<1.0	---	---	---	---	---	---	---	---	35.83	22.57	---	13.26	1.68	104
S-8	04/25/2011	<50	1.1	<0.50	<0.50	<1.0	---	---	---	---	---	---	---	---	35.83	21.26	---	14.57	1.78	12
S-8	07/28/2011	50	2.4	<0.50	<0.50	<1.0	---	---	---	---	---	---	---	---	35.83	20.94	---	14.89	0.89	186
S-8	10/28/2011	<50	0.61	<0.50	<0.50	<1.0	---	---	---	---	---	---	---	---	35.83	21.09	---	14.74	2.78	349
S-8	05/07/2012	<50	4.3	1.4	0.59	1.0	---	---	---	---	---	---	---	---	35.83	21.23	---	14.60	2.42	209

TABLE 1

**GROUNDWATER DATA
FORMER SHELL SERVICE STATION
461 8TH STREET, OAKLAND, CALIFORNIA**

Well ID	Date	TPHg (µg/L)	B (µg/L)	T (µg/L)	E (µg/L)	X (µg/L)	MTBE 8020 (µg/L)	MTBE 8260 (µg/L)	TBA (µg/L)	DIPE (µg/L)	ETBE (µg/L)	TAME (µg/L)	EDC (µg/L)	EDB (µg/L)	TOC (ft MSL)	Depth to Water (ft TOC)	SPH Thickness (ft)	GW Elevation (ft MSL)	DO (mg/L)	ORP (mV)
S-8	05/02/2013	53	<0.50	<0.50	<0.50	<1.0	---	---	---	---	---	---	---	---	35.83	24.65	---	11.18	---	---
S-8	04/21/2014	<50	<0.50	<0.50	<0.50	<1.0	---	---	---	---	---	---	---	---	35.83	25.28	---	10.55	---	---
S-9	12/22/1994	2,600	400	150	42	310	---	---	---	---	---	---	---	---	26.06	24.37	---	1.69	---	---
S-9	04/20/1995	1,900	400	130	51	200	---	---	---	---	---	---	---	---	26.06	23.49	---	2.57	---	---
S-9	10/04/1995	3,200	590	260	68	280	---	---	---	---	---	---	---	---	26.06	24.01	---	2.05	---	---
S-9	01/03/1996	Well inaccessible	---	---	---	---	---	---	---	---	---	---	---	---	26.06	---	---	---	---	---
S-9	04/11/1996	2,100	440	1,500	42	210	<25	---	---	---	---	---	---	---	26.06	23.61	---	2.45	---	---
S-9	07/11/1996	5,200	940	450	120	520	<50	---	---	---	---	---	---	---	26.06	23.78	---	2.28	---	---
S-9 (D)	07/11/1996	4,800	890	430	110	500	<50	---	---	---	---	---	---	---	26.06	---	---	---	---	---
S-9	10/02/1996	3,000	680	220	56	270	<62	---	---	---	---	---	---	---	26.06	24.31	---	1.75	---	---
S-9	01/22/1997	1,500	230	71	36	130	<12	---	---	---	---	---	---	---	26.06	23.08	---	2.98	---	---
S-9	07/21/1997	3,400	590	57	19	210	96	---	---	---	---	---	---	---	26.06	22.83	---	3.23	---	---
S-9	01/22/1998	2,600	300	46	<10	270	62	---	---	---	---	---	---	---	26.06	21.96	---	4.10	---	---
S-9	07/08/1998	820	150	6.2	7.5	57	<10	---	---	---	---	---	---	---	26.06	20.85	---	5.21	---	---
S-9	10/26/1998	---	---	---	---	---	---	---	---	---	---	---	---	---	26.06	21.39	---	4.67	---	---
S-9	01/28/1999	<50	1.0	<0.50	<0.50	<0.50	<2.5	---	---	---	---	---	---	---	26.06	22.32	---	3.74	---	---
S-9	04/23/1999	---	---	---	---	---	---	---	---	---	---	---	---	---	26.06	21.41	---	4.65	---	---
S-9	07/29/1999	117	7.77	0.817	0.683	5.05	<5.00	---	---	---	---	---	---	---	26.06	21.25	---	4.81	---	---
S-9	11/01/1999	---	---	---	---	---	---	---	---	---	---	---	---	---	26.06	21.92	---	4.14	---	---
S-9	01/07/2000	<50	1.2	<0.50	<0.50	<0.50	<2.5	---	---	---	---	---	---	---	26.06	22.11	---	3.95	---	---
S-9	04/11/2000	---	---	---	---	---	---	---	---	---	---	---	---	---	26.06	21.14	---	4.92	---	---
S-9	07/19/2000	Well inaccessible	---	---	---	---	---	---	---	---	---	---	---	---	26.06	---	---	---	---	---
S-9	10/12/2000	---	---	---	---	---	---	---	---	---	---	---	---	---	26.06	22.24	---	3.82	---	---
S-9	01/09/2001	<50.0	1.45	<0.500	<0.500	<0.500	<2.50	---	---	---	---	---	---	---	26.06	22.52	---	3.54	---	---
S-9	04/06/2001	---	---	---	---	---	---	---	---	---	---	---	---	---	26.06	23.61	---	2.45	---	---
S-9	07/25/2001	Well inaccessible	---	---	---	---	---	---	---	---	---	---	---	---	26.06	---	---	---	---	---
S-9	08/13/2001	Well inaccessible	---	---	---	---	---	---	---	---	---	---	---	---	26.06	---	---	---	---	---
S-9	11/01/2001	---	---	---	---	---	---	---	---	---	---	---	---	---	26.06	21.78	---	4.28	---	---
S-9	01/17/2002	<50 d	<0.50 d	<0.50 d	<0.50 d	<0.50 d	---	<5.0 d	---	---	---	---	---	---	26.06	21.15	---	4.91	---	---
S-9	05/08/2002	---	---	---	---	---	---	---	---	---	---	---	---	---	26.06	20.56	---	5.50	---	---
S-9	07/18/2002	<50	<0.50	<0.50	<0.50	<0.50	---	<5.0	---	---	---	---	---	---	34.70	20.88	---	13.82	---	---
S-9	10/15/2002	---	---	---	---	---	---	---	---	---	---	---	---	---	34.70	21.41	---	13.29	---	---
S-9	01/02/2003	<50	<0.50	<0.50	<0.50	<0.50	---	<5.0	---	---	---	---	---	---	34.70	21.35	---	13.35	---	---
S-9	04/15/2003	---	---	---	---	---	---	---	---	---	---	---	---	---	34.70	21.14	---	13.56	---	---
S-9	07/14/2003	<50	<0.50	<0.50	<0.50	<1.0	---	<0.50	---	---	---	---	---	---	34.70	20.80	---	13.90	---	---
S-9	10/20/2003	---	---	---	---	---	---	---	---	---	---	---	---	---	34.70	21.33	---	13.37	---	---
S-9	01/22/2004	<50	<0.50	<0.50	<0.50	<1.0	---	<0.50	---	---	---	---	---	---	34.70	20.77	---	13.93	---	---
S-9	04/19/2004	---	---	---	---	---	---	---	---	---	---	---	---	---	34.70	20.06	---	14.64	---	---
S-9	07/13/2004	<50	<0.50	<0.50	<0.50	<1.0	---	<0.50	---	---	---	---	---	---	34.70	20.44	---	14.26	---	---
S-9	10/28/2004	---	---	---	---	---	---	---	---	---	---	---	---	---	34.70	21.02	---	13.68	---	---
S-9	01/17/2005	<50	<0.50	<0.50	<0.50	<1.0	---	<0.50	---	---	---	---	---	---	34.70	20.18	---	14.52	---	---

TABLE 1

GROUNDWATER DATA
FORMER SHELL SERVICE STATION
461 8TH STREET, OAKLAND, CALIFORNIA

Well ID	Date	TPHg (µg/L)	B (µg/L)	T (µg/L)	E (µg/L)	X (µg/L)	MTBE 8020 (µg/L)	MTBE 8260 (µg/L)	TBA (µg/L)	DIPE (µg/L)	ETBE (µg/L)	TAME (µg/L)	EDC (µg/L)	EDB (µg/L)	TOC (ft MSL)	Depth to Water (ft TOC)	SPH Thickness (ft)	GW Elevation (ft MSL)	DO (mg/L)	ORP (mV)
S-9	04/14/2005	---	---	---	---	---	---	---	---	---	---	---	---	---	34.70	21.85	---	12.85	---	---
S-9	07/28/2005	360	190	1.8	1.1	3.9	---	<0.50	<5.0	<2.0	<2.0	<2.0	---	---	34.70	21.22	---	13.48	---	---
S-9	10/05/2005	---	---	---	---	---	---	---	---	---	---	---	---	---	34.70	20.63	---	14.07	---	---
S-9	02/09/2006	<50.0	0.94	<0.500	<0.500	<0.500	---	<0.500	---	---	---	---	---	---	34.70	19.23	---	15.47	---	---
S-9	05/15/2006	---	---	---	---	---	---	---	---	---	---	---	---	---	34.70	20.28	---	14.42	---	---
S-9	08/23/2006	7,000	1,740	55.6	193	278	---	<0.500	<10.0	<0.500	<0.500	<0.500	---	---	34.70	21.31	---	13.39	---	---
S-9	11/15/2006	---	---	---	---	---	---	---	---	---	---	---	---	---	34.70	21.79	---	12.91	---	---
S-9	01/30/2007	12,000	2,200	250	480	980	---	<0.50	---	---	---	---	---	---	34.70	22.08	---	12.62	---	---
S-9	05/29/2007	---	---	---	---	---	---	---	---	---	---	---	---	---	34.70	22.22	---	12.48	---	---
S-9	08/15/2007	9,800 f,g	2,400	100	410	602	---	<10	<100	<20	<20	<20	---	---	34.70	22.43	---	12.27	---	---
S-9	11/28/2007	---	---	---	---	---	---	---	---	---	---	---	---	---	34.70	22.75	---	11.95	---	---
S-9	02/08/2008	69 f	2.2	<1.0	<1.0	<1.0	---	<1.0	---	---	---	---	<0.50	<1.0	34.70	22.31	---	12.39	---	---
S-9	05/08/2008	---	---	---	---	---	---	---	---	---	---	---	---	---	34.70	22.49	---	12.21	---	---
S-9	08/14/2008	<50	<0.50	<1.0	<1.0	<1.0	---	<1.0	---	---	---	---	<0.50	<1.0	34.70	22.70	---	12.00	---	---
S-9	11/11/2008	<50 i	2.4 i	<1.0 i	<1.0 i	<1.0 i	---	<1.0 i	---	---	---	---	<0.50 i	<1.0 i	34.70	22.90	---	11.80	1.1	92
S-9	11/11/2008	550 j	74 j	12 j	22 j	55.3 j	---	---	---	---	---	---	---	---	34.70	22.90	---	11.80	3.6	98
S-9	12/18/2008	1,500	280	43	71	182	---	---	---	---	---	---	---	---	34.34	22.81	---	11.53	---	---
S-9	01/05/2009	1,000	230	24	45	64	---	---	---	---	---	---	---	---	34.34	22.75	---	11.59	---	---
S-9	01/15/2009	2,100	560	75	100	245	---	---	---	---	---	---	---	---	34.34	22.37	---	11.97	---	---
S-9	02/12/2009	500	120	19	26	50	---	---	---	---	---	---	---	---	34.34	22.61	---	11.73	---	---
S-9	03/12/2009	810	200	30	50	110	---	---	---	---	---	---	---	---	34.34	22.22	---	12.12	---	---
S-9	04/09/2009	2,300	450	60	110	260	---	---	---	---	---	---	---	---	34.34	22.12	---	12.22	0.65	79
S-9	05/18/2009	1,500	200	35	61	180	---	---	---	---	---	---	---	---	34.34	22.09	---	12.25	2.71	173
S-9	07/23/2009	1,700	430	49	110	190	---	---	---	---	---	---	---	---	34.34	22.48	---	11.86	0.21	346
S-9	10/01/2009	1,200	180	12	58	93	---	---	---	---	---	---	---	---	34.34	22.84	---	11.50	1.37	146
S-9	11/09/2009	1,400	260	21	67	81	---	---	---	---	---	---	---	---	34.34	22.63	---	11.71	0.42	---
S-9	12/01/2009	1,100	110	11	26	59	---	---	---	---	---	---	---	---	34.34	22.44	---	11.90	1.09	133
S-9	01/28/2010	860	130	9.3	38	79	---	---	---	---	---	---	---	---	34.34	22.35	---	11.99	1.95	---
S-9	05/20/2010	1,900	340	27	100	210	---	---	---	---	---	---	---	---	34.34	22.40	---	11.94	0.17	138
S-9	06/22/2010	1,400	240	30	65	130	---	---	---	---	---	---	---	---	34.34	22.64	---	11.70	2.16	577
S-9	08/31/2010	760	130	13	54	110	---	<1.0	<10	<2.0	<2.0	<2.0	---	---	34.34	22.92	---	11.42	1.53	415
S-9	12/29/2010	290	55	3.3	18	41	---	---	---	---	---	---	---	---	34.34	22.62	---	11.72	1.64	163
S-9	02/01/2011	640	99	7.8	38	72	---	---	---	---	---	---	---	---	34.34	21.88	---	12.46	1.34	0
S-9	04/25/2011	590	120	9.1	29	77	---	---	---	---	---	---	---	---	34.34	20.34	---	14.00	0.62	98
S-9	07/28/2011	1,700	280	47	88	230	---	<1.0	<10	<1.0	<1.0	<1.0	---	---	34.34	20.10	---	14.24	2.17	73
S-9	10/28/2011	1,900	370	32	110	260	---	---	---	---	---	---	---	---	34.34	20.54	---	13.80	2.18	122
S-9	05/07/2012	970	200	14	46	100	---	<2.5	<50	<2.5	<2.5	<2.5	---	---	34.34	20.49	---	13.85	0.91	78
S-9	12/11/2012	610	160	22	32	95	---	---	---	---	---	---	---	---	34.34	22.28	---	12.06	1.28/1.53	93/76
S-9	05/02/2013	1,400	230	53	65	160	---	<2.5	<50	<2.5	<2.5	<2.5	---	---	34.34	24.36	---	9.98	---	---
S-9	11/07/2013	1,200	150	15	32	84	---	---	---	---	---	---	---	---	34.34	24.92	---	9.42	---	---
S-9	04/21/2014	1,100	120	25	33	83	---	<1.3	<25	<1.3	<1.3	<1.3	---	---	34.34	24.90	---	9.44	---	---
S-9	11/21/2014	1,600	250	15	64	89	---	---	---	---	---	---	---	---	34.34	24.55	---	9.79	---	---

TABLE 1

GROUNDWATER DATA
FORMER SHELL SERVICE STATION
461 8TH STREET, OAKLAND, CALIFORNIA

Well ID	Date	TPHg (µg/L)	B (µg/L)	T (µg/L)	E (µg/L)	X (µg/L)	MTBE 8020 (µg/L)	MTBE 8260 (µg/L)	TBA (µg/L)	DIPE (µg/L)	ETBE (µg/L)	TAME (µg/L)	EDC (µg/L)	EDB (µg/L)	TOC (ft MSL)	Depth to Water (ft TOC)	SPH Thickness (ft)	GW Elevation (ft MSL)	DO (mg/L)	ORP (mV)
S-10	12/22/1994	420	27	8.0	18	45	---	---	---	---	---	---	---	---	28.04	25.84	---	2.20	---	---
S-10	04/20/1995	820	49	3.7	97	52	---	---	---	---	---	---	---	---	28.04	24.92	---	3.12	---	---
S-10	10/04/1995	240	6.5	1.1	16	12	---	---	---	---	---	---	---	---	28.04	25.47	---	2.57	---	---
S-10	01/03/1996	1,100	27	4.9	110	70	---	---	---	---	---	---	---	---	28.04	25.60	---	2.44	---	---
S-10	04/11/1996	530	19	1.6	82	52	<5.0	---	---	---	---	---	---	---	28.04	25.27	---	2.77	---	---
S-10	07/11/1996	570	16	3.2	53	53	<2.5	---	---	---	---	---	---	---	28.04	25.46	---	2.58	---	---
S-10	10/02/1996	270	8.2	0.77	24	23	3.3	---	---	---	---	---	---	---	28.04	25.81	---	2.23	---	---
S-10	01/22/1997	160	4.8	0.73	16	11	<2.5	---	---	---	---	---	---	---	28.04	24.74	---	3.30	---	---
S-10	07/21/1997	530	5.7	0.70	29	69	<2.5	---	---	---	---	---	---	---	28.04	24.50	---	3.54	---	---
S-10	01/22/1998	1,500	15	<5.0	88	130	<25	---	---	---	---	---	---	---	28.04	24.44	---	3.60	---	---
S-10	07/08/1998	530	4.8	1.1	47	51	<2.5	---	---	---	---	---	---	---	28.04	22.36	---	5.68	---	---
S-10	10/26/1998	---	---	---	---	---	---	---	---	---	---	---	---	---	28.04	22.81	---	5.23	---	---
S-10	01/28/1999	630	4.6	0.98	<0.50	59	<2.5	---	---	---	---	---	---	---	28.04	23.82	---	4.22	---	---
S-10	04/23/1999	---	---	---	---	---	---	---	---	---	---	---	---	---	28.04	22.96	---	5.08	---	---
S-10	07/29/1999	728	3.4	<1.00	41.8	38.0	<10.0	---	---	---	---	---	---	---	28.04	22.63	---	5.41	---	---
S-10	11/01/1999	---	---	---	---	---	---	---	---	---	---	---	---	---	28.04	23.02	---	5.02	---	---
S-10	01/07/2000	870	8.5	1.3	110	110	<2.5	---	---	---	---	---	---	---	28.04	23.33	---	4.71	---	---
S-10	04/11/2000	---	---	---	---	---	---	---	---	---	---	---	---	---	28.04	22.64	---	5.40	---	---
S-10	07/19/2000	612	3.75	<0.500	41.6	43.6	<2.50	---	---	---	---	---	---	---	28.04	23.04	---	5.00	---	---
S-10	10/12/2000	---	---	---	---	---	---	---	---	---	---	---	---	---	28.04	23.92	---	4.12	---	---
S-10	01/09/2001	647	7.62	1.01	66.2	42.4	<2.50	---	---	---	---	---	---	---	28.04	24.13	---	3.91	---	---
S-10	04/06/2001	---	---	---	---	---	---	---	---	---	---	---	---	---	28.04	25.37	---	2.67	---	---
S-10	07/25/2001	340	1.5	<0.50	42	19	---	<5.0	---	---	---	---	---	---	28.04	25.35	---	2.69	---	---
S-10	11/01/2001	---	---	---	---	---	---	---	---	---	---	---	---	---	28.04	23.22	---	4.82	---	---
S-10	01/17/2002	1,100 d	3.5 d	<0.50 d	55 d	46 d	---	<5.0 d	---	---	---	---	---	---	28.04	22.72	---	5.32	---	---
S-10	05/08/2002	---	---	---	---	---	---	---	---	---	---	---	---	---	28.04	22.35	---	5.69	---	---
S-10	07/18/2002	750	1.8	<0.50	42	26	---	<5.0	---	---	---	---	---	---	36.35	22.05	---	14.30	---	---
S-10	10/15/2002	---	---	---	---	---	---	---	---	---	---	---	---	---	36.35	22.51	---	13.84	---	---
S-10	01/02/2003	440	1.8	<0.50	14	24	---	<5.0	---	---	---	---	---	---	36.35	22.50	---	13.85	---	---
S-10	04/15/2003	---	---	---	---	---	---	---	---	---	---	---	---	---	36.35	22.32	---	14.03	---	---
S-10	07/14/2003	210	0.86	<0.50	13	12	---	<0.50	---	---	---	---	---	---	36.35	21.99	---	14.36	---	---
S-10	10/20/2003	---	---	---	---	---	---	---	---	---	---	---	---	---	36.35	22.53	---	13.82	---	---
S-10	01/22/2004	280	0.88	<0.50	10	11	---	<0.50	---	---	---	---	---	---	36.35	22.02	---	14.33	---	---
S-10	04/19/2004	---	---	---	---	---	---	---	---	---	---	---	---	---	36.35	21.43	---	14.92	---	---
S-10	07/13/2004	770	1.5	<0.50	70	42	---	<0.50	---	---	---	---	---	---	36.35	21.68	---	14.67	---	---
S-10	10/28/2004	---	---	---	---	---	---	---	---	---	---	---	---	---	36.35	22.37	---	13.98	---	---
S-10	01/17/2005	1,100	1.5	<0.50	73	51	---	<0.50	---	---	---	---	---	---	36.35	21.45	---	14.90	---	---
S-10	04/14/2005	---	---	---	---	---	---	---	---	---	---	---	---	---	36.35	22.18	---	14.17	---	---
S-10	07/28/2005	260	<0.50	<0.50	19	9.7	---	<0.50	<5.0	<2.0	<2.0	<2.0	---	---	36.35	22.25	---	14.10	---	---
S-10	10/05/2005	---	---	---	---	---	---	---	---	---	---	---	---	---	36.35	21.70	---	14.65	---	---
S-10	02/09/2006	630	<0.500	<0.500	13.8	13.8	---	<0.500	---	---	---	---	---	---	36.35	20.37	---	15.98	---	---

TABLE 1

GROUNDWATER DATA
FORMER SHELL SERVICE STATION
461 8TH STREET, OAKLAND, CALIFORNIA

Well ID	Date	TPHg (µg/L)	B (µg/L)	T (µg/L)	E (µg/L)	X (µg/L)	MTBE 8020 (µg/L)	MTBE 8260 (µg/L)	TBA (µg/L)	DIPE (µg/L)	ETBE (µg/L)	TAME (µg/L)	EDC (µg/L)	EDB (µg/L)	TOC (ft MSL)	Depth to Water (ft TOC)	SPH Thickness (ft)	GW Elevation (ft MSL)	DO (mg/L)	ORP (mV)
S-10	05/15/2006	---	---	---	---	---	---	---	---	---	---	---	---	---	36.35	21.31	---	15.04	---	---
S-10	08/23/2006	<50.0	<0.500	<0.500	14.5	3.4	---	<0.500	<10.0	<0.500	<0.500	<0.500	---	---	36.35	22.12	---	14.23	---	---
S-10	11/15/2006	---	---	---	---	---	---	---	---	---	---	---	---	---	36.35	22.68	---	13.67	---	---
S-10	01/30/2007	120	<0.50	<0.50	7.0	3.3	---	<0.50	---	---	---	---	---	---	36.35	23.09	---	13.26	---	---
S-10	05/29/2007	---	---	---	---	---	---	---	---	---	---	---	---	---	36.35	23.20	---	13.15	---	---
S-10	08/15/2007	64 f,g	0.15 h	<1.0	1.4	0.72 h	---	<1.0	<10	<2.0	<2.0	<2.0	---	---	36.35	23.48	---	12.87	---	---
S-10	11/28/2007	---	---	---	---	---	---	---	---	---	---	---	---	---	36.35	23.82	---	12.53	---	---
S-10	02/08/2008	61 f	<0.50	<1.0	<1.0	<1.0	---	<1.0	---	---	---	---	<0.50	<1.0	36.35	23.31	---	13.04	---	---
S-10	05/08/2008	---	---	---	---	---	---	---	---	---	---	---	---	---	36.35	23.55	---	12.80	---	---
S-10	08/14/2008	58	<0.50	<1.0	2.7	<1.0	---	<1.0	---	---	---	---	<0.50	<1.0	36.35	23.75	---	12.60	---	---
S-10	11/11/2008	---	---	---	---	---	---	---	---	---	---	---	---	---	36.35	23.08	---	13.27	---	---
S-10	12/18/2008	<50	<0.50	<1.0	<1.0	<1.0	---	---	---	---	---	---	---	---	36.35	24.00	---	12.35	---	---
S-10	01/05/2009	<50	<0.50	<1.0	<1.0	<1.0	---	---	---	---	---	---	---	---	36.35	23.87	---	12.48	---	---
S-10	01/15/2009	<50	<0.50	<1.0	1.1	<1.0	---	---	---	---	---	---	---	---	36.35	23.66	---	12.69	---	---
S-10	02/12/2009	56	<0.50	<1.0	3.4	<1.0	---	---	---	---	---	---	---	---	36.35	23.96	---	12.39	---	---
S-10	03/12/2009	53	<0.50	<1.0	4.9	<1.0	---	---	---	---	---	---	---	---	36.35	23.44	---	12.91	---	---
S-10	04/09/2009	---	---	---	---	---	---	---	---	---	---	---	---	---	36.35	23.26	---	13.09	---	---
S-10	07/23/2009	66	<0.50	<1.0	5.7	<1.0	---	---	---	---	---	---	---	---	36.35	23.56	---	12.79	0.06	112
S-10	10/01/2009	76	<0.50	<1.0	4.6	<1.0	---	---	---	---	---	---	---	---	36.35	23.80	---	12.55	1.26	206
S-10	01/28/2010	100	<0.50	<1.0	3.6	<1.0	---	---	---	---	---	---	---	---	36.35	23.30	---	13.05	---	---
S-10	05/20/2010	52	<0.50	<1.0	1.9	<1.0	---	---	---	---	---	---	---	---	36.35	24.04	---	12.31	0.68	59
S-10	08/31/2010	<50	0.69	<1.0	1.4	<1.0	---	<1.0	<10	<2.0	<2.0	<2.0	---	---	36.35	24.24	---	12.11	0.51	-3
S-10	12/29/2010	95	<0.50	<1.0	3.4	1.4	---	---	---	---	---	---	---	---	36.35	23.89	---	12.46	0.43	87
S-10	02/01/2011	69	<0.50	<0.50	2.2	<1.0	---	---	---	---	---	---	---	---	36.35	23.25	---	13.10	2.08	117
S-10	04/25/2011	55	0.51	<0.50	2.9	<1.0	---	---	---	---	---	---	---	---	36.35	21.87	---	14.48	1.32	21
S-10	07/28/2011	<50	<0.50	<1.0	0.92	<1.0	---	<1.0	<10	<1.0	<1.0	<1.0	---	---	36.35	21.39	---	14.96	0.32	227
S-10	10/28/2011	52	<0.50	<0.50	2.7	<1.0	---	---	---	---	---	---	---	---	36.35	21.68	---	14.67	2.68	327
S-10	05/07/2012	50	0.84	<0.50	1.5	<1.0	---	<0.50	<10	<0.50	<0.50	<0.50	---	---	36.35	22.00	---	14.35	2.51	220
S-10	05/02/2013	100	<0.50	<0.50	0.77	<1.0	---	<0.50	<10	<0.50	<0.50	<0.50	---	---	36.35	25.53	---	10.82	---	---
S-10	04/21/2014	180	<0.50	<0.50	0.71	<1.0	---	<0.50	<10	<0.50	<0.50	<0.50	---	---	36.35	26.20	---	10.15	---	---
S-12	12/17/2007	---	---	---	---	---	---	---	---	---	---	---	---	---	36.44	24.58	---	11.86	---	---
S-12	02/08/2008	55 f	<0.50	<1.0	<1.0	<1.0	---	<1.0	---	---	---	---	<0.50	<1.0	36.44	24.32	---	12.12	---	---
S-12	05/08/2008	<50 f	<0.50	<1.0	<1.0	<1.0	---	<1.0	---	---	---	---	<0.50	<1.0	36.44	24.51	---	11.93	---	---
S-12	08/14/2008	<50	1.0	<1.0	<1.0	<1.0	---	<1.0	---	---	---	---	<0.50	<1.0	36.44	24.63	---	11.81	---	---
S-12	11/11/2008	<50 i	0.95 i	<1.0 i	<1.0 i	<1.0 i	---	<1.0 i	---	---	---	---	<0.50 i	<1.0 i	36.44	24.85	---	11.59	0.2	37
S-12	11/11/2008	65 j	8.1 j	2.2 j	4.8 j	1.5 j	---	---	---	---	---	---	---	---	36.44	24.85	---	11.59	0.2	45
S-12	12/18/2008	<50	8.3	<1.0	1.8	<1.0	---	---	---	---	---	---	---	---	36.44	24.81	---	11.63	---	---
S-12	01/05/2009	95	16	<1.0	3.2	<1.0	---	---	---	---	---	---	---	---	36.44	24.75	---	11.69	---	---
S-12	01/15/2009	140	36	<1.0	12	<1.0	---	---	---	---	---	---	---	---	36.44	24.54	---	11.90	---	---
S-12	02/12/2009	<50	5.0	<1.0	1.6	<1.0	---	---	---	---	---	---	---	---	36.44	24.81	---	11.63	---	---
S-12	03/12/2009	<50	4.8	<1.0	1.5	<1.0	---	---	---	---	---	---	---	---	36.44	24.41	---	12.03	---	---

TABLE 1

**GROUNDWATER DATA
FORMER SHELL SERVICE STATION
461 8TH STREET, OAKLAND, CALIFORNIA**

<i>Well ID</i>	<i>Date</i>	<i>TPHg (µg/L)</i>	<i>B (µg/L)</i>	<i>T (µg/L)</i>	<i>E (µg/L)</i>	<i>X (µg/L)</i>	<i>MTBE 8020 (µg/L)</i>	<i>MTBE 8260 (µg/L)</i>	<i>TBA (µg/L)</i>	<i>DIPE (µg/L)</i>	<i>ETBE (µg/L)</i>	<i>TAME (µg/L)</i>	<i>EDC (µg/L)</i>	<i>EDB (µg/L)</i>	<i>TOC (ft MSL)</i>	<i>Depth to Water (ft TOC)</i>	<i>SPH Thickness (ft)</i>	<i>GW Elevation (ft MSL)</i>	<i>DO (mg/L)</i>	<i>ORP (mV)</i>
S-12	04/09/2009	59	6.0	<1.0	1.6	<1.0	---	---	---	---	---	---	---	---	36.44	24.23	---	12.21	0.50	-3
S-12	07/23/2009	130	29	<1.0	13	<1.0	---	---	---	---	---	---	---	---	36.44	24.50	---	11.94	0.07	142
S-12	10/01/2009	130	25	<1.0	15	<1.0	---	---	---	---	---	---	---	---	36.44	24.76	---	11.68	0.74	135
S-12	01/28/2010	110	14	<1.0	19	<1.0	---	---	---	---	---	---	---	---	36.44	24.28	---	12.16	---	---
S-12	05/20/2010	75	8.5	<1.0	7.0	<1.0	---	---	---	---	---	---	---	---	36.44	24.71	---	11.73	0.14	740
S-12	08/31/2010	<50	0.56	<1.0	<1.0	<1.0	---	---	---	---	---	---	---	---	36.44	25.08	---	11.36	1.18	180
S-12	12/29/2010	<50	0.98	<1.0	<1.0	<1.0	---	---	---	---	---	---	---	---	36.44	24.60	---	11.84	1.27	121
S-12	02/01/2011	<50	1.8	<0.50	2.8	<1.0	---	---	---	---	---	---	---	---	36.44	23.94	---	12.50	2.06	-2
S-12	04/25/2011	<50	0.82	<0.50	1.7	<1.0	---	---	---	---	---	---	---	---	36.44	22.53	---	13.91	0.28	196
S-12	07/28/2011	<50	0.96	<0.50	2.8	<1.0	---	---	---	---	---	---	---	---	36.44	22.05	---	14.39	3.01	163
S-12	10/28/2011	99	15	<0.50	14	<1.0	---	---	---	---	---	---	---	---	36.44	22.50	---	13.94	3.67	91
S-12	05/07/2012	180	25	<0.50	19	1.0	---	---	---	---	---	---	---	---	36.44	22.50	---	13.94	0.88	66
S-12	05/02/2013	190	1.2	0.64	0.71	3.8	---	---	---	---	---	---	---	---	36.44	26.48	---	9.96	---	---
S-12	04/21/2014	1,100	5.0	3.3	9.5	38	---	---	---	---	---	---	---	---	36.44	27.08	---	9.36	---	---
S-13	12/17/2007	---	---	---	---	---	---	---	---	---	---	---	---	---	35.16	23.33	---	11.83	---	---
S-13	02/08/2008	14,000 f	1,900	1,300	280	3,000	---	<10	---	---	---	---	<5.0	<10	35.16	23.01	---	12.15	---	---
S-13	05/08/2008	18,000 f	2,800	3,400	550	3,500	---	<10	---	---	---	---	<5.0	<10	35.16	23.31	---	11.85	---	---
S-13	08/14/2008	16,000	2,400	3,100	580	3,100	---	<20	---	---	---	---	<10	<20	35.16	23.31	---	11.85	---	---
S-13	11/11/2008	16,000 i	2,400 i	2,800 i	270 i	2,500 i	---	<50 i	---	---	---	---	<25 i	<50 i	35.16	23.60	---	11.56	0.8	-48
S-13	11/11/2008	4,400 j	560 j	630 j	88 j	530 j	---	---	---	---	---	---	---	---	35.16	23.60	---	11.56	1.2	-60
S-13	12/18/2008	3,900	530	560	76	510	---	---	---	---	---	---	---	---	35.05	23.61	---	11.44	---	---
S-13	01/05/2009	8,200	700	670	67	1,000	---	---	---	---	---	---	---	---	35.05	23.54	---	11.51	---	---
S-13	01/15/2009	5,400	610	610	48	950	---	---	---	---	---	---	---	---	35.05	23.10	---	11.95	---	---
S-13	02/12/2009	6,300	800	1,000	110	870	---	---	---	---	---	---	---	---	35.05	22.36	---	12.69	---	---
S-13	03/12/2009	14,000	1,700	2,300	190	2,400	---	---	---	---	---	---	---	---	35.05	23.20	---	11.85	---	---
S-13	04/09/2009	35,000	510	7,800	1,000	4,300	---	---	---	---	---	---	---	---	35.05	23.02	---	12.03	25.9	433
S-13	05/18/2009	35,000	820	7,000	1,100	6,600	---	---	---	---	---	---	---	---	35.05	23.07	---	11.98	5.21	83
S-13	07/23/2009	18,000	1,800	3,000	480	2,500	---	---	---	---	---	---	---	---	35.05	23.51	---	11.54	1.23	148
S-13	10/01/2009	2,000	330	87	33	5.2	---	---	---	---	---	---	---	---	35.05	23.61	---	11.44	1.23	413
S-13	11/09/2009	15,000	1,100	1,500	300	1,800	---	---	---	---	---	---	---	---	35.05	23.41	---	11.64	0.71	---
S-13	12/01/2009	1,600	210	190	34	36	---	---	---	---	---	---	---	---	35.05	23.15	---	11.90	16.3	231
S-13	01/28/2010	5,900	370	930	100	680	---	---	---	---	---	---	---	---	35.05	22.94	---	12.11	2.18	---
S-13	05/20/2010	400	35	120	9.5	52	---	---	---	---	---	---	---	---	35.05	23.36	---	11.69	0.31	211
S-13	06/22/2010	16,000	570	3,000	260	2,000	---	---	---	---	---	---	---	---	35.05	23.20	---	11.85	1.10	412
S-13	08/31/2010	3,000	140	490	83	540	---	---	---	---	---	---	---	---	35.05	24.00	---	11.05	0.90	400
S-13	12/29/2010	8,700	600	1,700	260	1,700	---	---	---	---	---	---	---	---	35.05	23.48	---	11.57	0.69	231
S-13	02/01/2011	2,100	170	390	75	410	---	---	---	---	---	---	---	---	35.05	22.71	---	12.34	1.10	248
S-13	04/25/2011	6,000	600	1,800	270	1,300	---	---	---	---	---	---	---	---	35.05	21.15	---	13.90	0.19	69
S-13	07/28/2011	3,700	320	430	160	790	---	---	---	---	---	---	---	---	35.05	20.64	---	14.41	2.65	44
S-13	10/28/2011	8,100	600	830	380	1,700	---	---	---	---	---	---	---	---	35.05	21.47	---	13.58	3.67	1
S-13	05/07/2012	5,100	540	670	320	1,100	---	---	---	---	---	---	---	---	35.05	21.35	---	13.70	0.60	-176

TABLE 1

GROUNDWATER DATA
FORMER SHELL SERVICE STATION
461 8TH STREET, OAKLAND, CALIFORNIA

Well ID	Date	TPHg (µg/L)	B (µg/L)	T (µg/L)	E (µg/L)	X (µg/L)	MTBE 8020 (µg/L)	MTBE 8260 (µg/L)	TBA (µg/L)	DIPE (µg/L)	ETBE (µg/L)	TAME (µg/L)	EDC (µg/L)	EDB (µg/L)	TOC (ft MSL)	Depth to Water (ft TOC)	SPH Thickness (ft)	GW Elevation (ft MSL)	DO (mg/L)	ORP (mV)
S-13	12/11/2012	5,900	420	580	260	950	---	---	---	---	---	---	---	---	35.05	22.91	---	12.14	1.07/0.80	-70/-63
S-13	05/02/2013	1,300	130	95	49	85	---	---	---	---	---	---	---	---	35.05	25.24	---	9.81	---	---
S-13	11/07/2013	---	---	---	---	---	---	---	---	---	---	---	---	---	35.05	k	k	k	---	---
S-13	03/14/2014	---	---	---	---	---	---	---	---	---	---	---	---	---	35.05	26.22	0.25	9.03	---	---
S-13	04/21/2014	---	---	---	---	---	---	---	---	---	---	---	---	---	35.05	26.09	0.39	9.27	---	---
S-13	07/31/2014	---	---	---	---	---	---	---	---	---	---	---	---	---	35.05	25.25	---	9.80	---	---
S-13	09/22/2014	---	---	---	---	---	---	---	---	---	---	---	---	---	35.05	25.31	---	9.74	---	---
S-13	10/03/2014	---	---	---	---	---	---	---	---	---	---	---	---	---	35.05	25.35	---	9.70	---	---
S-13	10/10/2014	---	---	---	---	---	---	---	---	---	---	---	---	---	35.05	25.33	---	9.72	---	---
S-13	10/17/2014	---	---	---	---	---	---	---	---	---	---	---	---	---	35.05	25.31	---	9.74	---	---
S-13	10/24/2014	Well inaccessible		---	---	---	---	---	---	---	---	---	---	---	35.05	---	---	---	---	---
S-13	11/21/2014	7,000	330	270	120	590	---	---	---	---	---	---	---	---	35.05	25.35	---	9.70	---	---
S-13	11/21/2014	7,000	330	270	120	590	---	---	---	---	---	---	---	---	35.05	18.33	---	16.72	---	---
S-14	12/17/2007	---	---	---	---	---	---	---	---	---	---	---	---	---	34.94	22.68	---	12.26	---	---
S-14	02/08/2008	5,300 f	380	300	34	970	---	<10	---	---	---	---	<5.0	<10	34.94	22.82	---	12.12	---	---
S-14	05/08/2008	4,300 f	750	270	30	520	---	<10	---	---	---	---	<5.0	<10	34.94	22.41	---	12.53	---	---
S-14	Well destroyed	---	---	---	---	---	---	---	---	---	---	---	---	---	---	---	---	---	---	---
S-14R	11/07/2008	---	---	---	---	---	---	---	---	---	---	---	---	---	35.19	22.91	---	12.28	---	---
S-14R	11/11/2008	8,500 i	680 i	270 i	<25 i	1,110 i	---	---	---	---	---	---	---	---	35.19	23.13	---	12.06	0.60	115
S-14R	11/11/2008	4,300 j	270 j	190 j	43 j	470 j	---	---	---	---	---	---	---	---	35.19	23.13	---	12.06	1.5	116
S-14R	12/18/2008	7,800	530	640	79	1,010	---	---	---	---	---	---	---	---	34.95	22.80	---	12.15	---	---
S-14R	01/05/2009	2,100	89	86	19	140	---	---	---	---	---	---	---	---	34.95	22.80	---	12.15	---	---
S-14R	01/15/2009	4,800	430	540	83	730	---	---	---	---	---	---	---	---	34.95	22.57	---	12.38	---	---
S-14R	02/12/2009	1,000	40	29	7.3	55	---	---	---	---	---	---	---	---	34.95	22.89	---	12.06	---	---
S-14R	03/12/2009	350	22	18	3.3	29	---	---	---	---	---	---	---	---	34.95	22.39	---	12.56	---	---
S-14R	04/09/2009	2,300	230	240	47	250	---	---	---	---	---	---	---	---	34.95	22.35	---	12.60	0.30	430
S-14R	05/18/2009	750	51	48	17	67	---	---	---	---	---	---	---	---	34.95	22.20	---	12.75	5.63	93
S-14R	07/23/2009	600	81	57	19	47	---	---	---	---	---	---	---	---	34.95	22.56	---	12.39	0.05	246
S-14R	10/01/2009	230	12	10	5.3	23	---	---	---	---	---	---	---	---	34.95	22.90	---	12.05	2.22	201
S-14R	11/09/2009	330	47	21	11	39	---	---	---	---	---	---	---	---	34.95	22.68	---	12.27	0.75	---
S-14R	12/01/2009	420	38	27	12	39	---	---	---	---	---	---	---	---	34.95	22.62	---	12.33	0.45	110
S-14R	01/28/2010	270	45	27	11	32	---	---	---	---	---	---	---	---	34.95	22.38	---	12.57	3.75	---
S-14R	05/20/2010	330	17	10	2.7	13	---	---	---	---	---	---	---	---	34.95	22.72	---	12.23	0.96	102
S-14R	08/31/2010	130	5.8	3.5	1.4	6.1	---	---	---	---	---	---	---	---	34.95	23.12	---	11.83	1.55	-13
S-14R	12/29/2010	480	56	30	13	52	---	---	---	---	---	---	---	---	34.95	22.75	---	12.20	0.48	375
S-14R	02/01/2011	570	56	32	20	59	---	---	---	---	---	---	---	---	34.95	22.10	---	12.85	0.58	143
S-14R	04/25/2011	860	100	59	41	97	---	---	---	---	---	---	---	---	34.95	20.80	---	14.15	0.81	-37
S-14R	07/28/2011	970	100	80	51	110	---	---	---	---	---	---	---	---	34.95	20.36	---	14.59	0.56	151
S-14R	10/28/2011	420	47	38	25	67	---	---	---	---	---	---	---	---	34.95	20.68	---	14.27	3.97	321
S-14R	05/07/2012	630	68	62	40	120	---	---	---	---	---	---	---	---	34.95	20.77	---	14.18	2.47	238

TABLE 1

**GROUNDWATER DATA
FORMER SHELL SERVICE STATION
461 8TH STREET, OAKLAND, CALIFORNIA**

Well ID	Date	TPHg (µg/L)	B (µg/L)	T (µg/L)	E (µg/L)	X (µg/L)	MTBE 8020 (µg/L)	MTBE 8260 (µg/L)	TBA (µg/L)	DIPE (µg/L)	ETBE (µg/L)	TAME (µg/L)	EDC (µg/L)	EDB (µg/L)	TOC (ft MSL)	Depth to Water (ft TOC)	SPH Thickness (ft)	GW Elevation (ft MSL)	DO (mg/L)	ORP (mV)
S-14R	05/02/2013	3,200	200	130	95	200	---	---	---	---	---	---	---	---	34.95	24.49	---	10.46	---	---
S-14R	04/21/2014	3,700	190	160	99	290	---	---	---	---	---	---	---	---	34.95	24.99	---	9.96	---	---
S-15	12/17/2007	---	---	---	---	---	---	---	---	---	---	---	---	---	35.34	23.00	---	12.34	---	---
S-15	02/08/2008	55,000 f	6,700	13,000	1,100	9,800	---	<10	---	---	---	---	<5.0	<10	35.34	22.71	---	12.63	---	---
S-15	05/08/2008	53,000 f	6,300	13,000	1,500	7,500	---	<200	---	---	---	---	<100	<200	35.34	22.91	---	12.43	---	---
S-15	Well destroyed	---	---	---	---	---	---	---	---	---	---	---	---	---	---	---	---	---	---	---
S-16	12/17/2007	---	---	---	---	---	---	---	---	---	---	---	---	---	36.08	23.88	---	12.20	---	---
S-16	02/08/2008	6,000 f	670	730	88	1,290	---	<5.0	---	---	---	---	<2.5	<5.0	36.08	23.52	---	12.56	---	---
S-16	05/08/2008	3,200 f	670	320	18	580	---	<10	---	---	---	---	<5.0	<10	36.08	23.69	---	12.39	---	---
S-16	Well destroyed	---	---	---	---	---	---	---	---	---	---	---	---	---	---	---	---	---	---	---
S-17	06/19/2008	---	---	---	---	---	---	---	---	---	---	---	---	---	35.49	23.30	---	12.19	---	---
S-17	06/25/2008	21,000	1,300	1,300	160	2,850	---	<5.0	---	---	---	---	<2.5	<5.0	35.49	23.33	---	12.16	---	---
S-17	08/14/2008	14,000	1,700	1,700	310	2,250	---	<10	---	---	---	---	<5.0	<10	35.49	23.50	---	11.99	---	---
S-17	11/11/2008	7,200 i	1,600 i	820 i	140 i	760 i	---	<5.0 i	---	---	---	---	<2.5 i	<5.0 i	35.49	23.70	---	11.79	---	---
S-17	11/11/2008	32,000 j	2,500 j	3,100 j	820 j	4,000 j	---	<25 j	---	---	---	---	<12 j	<25 j	35.49	23.70	---	11.79	---	---
S-17	01/05/2009	15,000	790	700	150	1,200	---	<10	---	---	---	---	<5.0	<10	35.50	23.66	---	11.84	---	---
S-17	01/15/2009	2,300	220	170	19	300	---	---	---	---	---	---	---	---	35.50	23.37	---	12.13	---	---
S-17	02/12/2009	4,700	750	200	37	23	---	---	---	---	---	---	---	---	35.50	23.66	---	11.84	---	---
S-17	03/12/2009	3,300	640	370	81	290	---	---	---	---	---	---	---	---	35.50	23.24	---	12.26	---	---
S-17	04/09/2009	1,300	200	110	37	100	---	---	---	---	---	---	---	---	35.50	23.20	---	12.30	0.69	429
S-17	05/18/2009	630	97	44	17	25	---	---	---	---	---	---	---	---	35.50	23.21	---	12.29	5.93	442
S-17	07/23/2009	3,900	480	410	160	480	---	---	---	---	---	---	---	---	35.50	23.70	---	11.80	0.15	34
S-17	10/01/2009	1,300	32	24	3.1	72	---	---	---	---	---	---	---	---	35.50	23.64	---	11.86	1.30	204
S-17	11/09/2009	5,300	260	330	56	500	---	---	---	---	---	---	---	---	35.50	23.52	---	11.98	0.18	---
S-17	12/01/2009	3,300	190	210	52	240	---	---	---	---	---	---	---	---	35.50	23.41	---	12.09	0.95	450
S-17	01/28/2010	3,500	260	250	85	310	---	---	---	---	---	---	---	---	35.50	23.21	---	12.29	1.93	---
S-17	05/20/2010	370	18	<1.0	<1.0	<1.0	---	---	---	---	---	---	---	---	35.50	23.65	---	11.85	1.31	544
S-17	08/31/2010	1,900	120	110	52	260	---	---	---	---	---	---	---	---	35.50	23.92	---	11.58	1.32	370
S-17	12/29/2010	2,600	200	150	91	280	---	---	---	---	---	---	---	---	35.50	23.60	---	11.90	1.37	131
S-17	02/01/2011	950	100	72	47	130	---	---	---	---	---	---	---	---	35.50	22.91	---	12.59	1.40	136
S-17	04/25/2011	2,000	150	71	77	210	---	---	---	---	---	---	---	---	35.50	21.44	---	14.06	0.23	82
S-17	07/28/2011	3,400	270	98	170	370	---	---	---	---	---	---	---	---	35.50	21.06	---	14.44	1.45	70
S-17	10/28/2011	270	58	5.3	23	28	---	---	---	---	---	---	---	---	35.50	21.51	---	13.99	1.19	221
S-17	05/07/2012	980	110	3.6	66	100	---	---	---	---	---	---	---	---	35.50	21.50	---	14.00	0.62	84
S-17	05/02/2013	570	62	20	19	49	---	---	---	---	---	---	---	---	35.50	25.49	---	10.01	---	---
S-17	04/21/2014	2,500	140	120	98	310	---	---	---	---	---	---	---	---	35.50	25.91	---	9.59	---	---
S-18	06/19/2008	---	---	---	---	---	---	---	---	---	---	---	---	---	35.04	22.94	---	12.10	---	---
S-18	06/25/2008	58,000	2,200	5,600	880	10,200	---	<10	---	---	---	---	<5.0	<10	35.04	22.92	---	12.12	---	---

TABLE 1

**GROUNDWATER DATA
FORMER SHELL SERVICE STATION
461 8TH STREET, OAKLAND, CALIFORNIA**

Well ID	Date	TPHg (µg/L)	B (µg/L)	T (µg/L)	E (µg/L)	X (µg/L)	MTBE 8020 (µg/L)	MTBE 8260 (µg/L)	TBA (µg/L)	DIPE (µg/L)	ETBE (µg/L)	TAME (µg/L)	EDC (µg/L)	EDB (µg/L)	TOC (ft MSL)	Depth to Water (ft TOC)	SPH Thickness (ft)	GW Elevation (ft MSL)	DO (mg/L)	ORP (mV)
S-18	08/14/2008	25,000	2,500	4,500	860	5,800	---	<50	---	---	---	---	<25	<50	35.04	23.08	---	11.96	---	---
S-18	11/11/2008	24,000 i	2,400 i	3,300 i	820 i	3,800 i	---	<25 i	---	---	---	---	<12 i	<25 i	35.04	23.30	---	11.74	---	---
S-18	11/11/2008	43,000 j	3,900 j	5,500 j	1,300 j	6,500 j	---	<50 j	---	---	---	---	<25 j	<50 j	35.04	23.30	---	11.74	---	---
S-18	01/05/2009	20,000	830	1,000	290	1,400	---	<50	---	---	---	---	<25	<50	35.03	23.16	---	11.87	---	---
S-18	01/15/2009	8,200	690	790	150	1,230	---	---	---	---	---	---	---	---	35.03	22.97	---	12.06	---	---
S-18	02/12/2009	13,000	1,200	1,400	330	940	---	---	---	---	---	---	---	---	35.03	23.29	---	11.74	---	---
S-18	03/12/2009	52,000	5,300	9,000	1,600	10,000	---	---	---	---	---	---	---	---	35.03	22.85	---	12.18	---	---
S-18	04/09/2009	Insufficient water		---	---	---	---	---	---	---	---	---	---	---	35.03	22.79	---	12.24	---	---
S-18	05/18/2009	6,700	320	1,100	200	1,000	---	---	---	---	---	---	---	---	35.03	22.81	---	12.22	6.51	377
S-18	07/23/2009	8,900	500	890	290	1,600	---	---	---	---	---	---	---	---	35.03	22.91	---	12.12	0.20	---
S-18	10/01/2009	1,800	49	5.5	5.3	<5.0	---	---	---	---	---	---	---	---	35.03	23.65	---	11.38	6.25	557
S-18	11/09/2009	1,100	79	8.9	5.3	1.1	---	---	---	---	---	---	---	---	35.03	23.19	---	11.84	0.26	---
S-18	12/01/2009	570	50	7.5	2.7	1.2	---	---	---	---	---	---	---	---	35.03	23.12	---	11.91	4.07	460
S-18	01/28/2010	1,200	170	91	18	68	---	---	---	---	---	---	---	---	35.03	22.86	---	12.17	1.90	---
S-18	05/20/2010	3,900	500	690	79	240	---	---	---	---	---	---	---	---	35.03	23.12	---	11.91	1.77	169
S-18	06/22/2010	13,000	1,700	2,800	200	1,000	---	---	---	---	---	---	---	---	35.03	23.10	---	11.93	0.58	499
S-18	08/31/2010	6,600	970	1,100	230	1,000	---	---	---	---	---	---	---	---	35.03	23.55	---	11.48	1.23	258
S-18	12/29/2010	8,500	1,000	750	410	1,800	---	---	---	---	---	---	---	---	35.03	23.23	---	11.80	0.79	70
S-18	02/01/2011	2,100	210	190	87	180	---	---	---	---	---	---	---	---	35.03	22.52	---	12.51	1.13	220
S-18	04/25/2011	13,000	2,100	2,000	470	2,300	---	---	---	---	---	---	---	---	35.03	21.00	---	14.03	0.52	85
S-18	07/28/2011	8,200	1,200	1,000	290	1,200	---	---	---	---	---	---	---	---	35.03	20.56	---	14.47	1.57	27
S-18	10/28/2011	9,000	1,200	480	430	1,900	---	---	---	---	---	---	---	---	35.03	21.11	---	13.92	1.45	147
S-18	05/07/2012	4,700	710	310	310	870	---	---	---	---	---	---	---	---	35.03	21.20	---	13.83	0.55	-68
S-18	05/02/2013	5,000	720	280	220	480	---	---	---	---	---	---	---	---	35.03	24.95	---	10.08	---	---
S-18	04/21/2014	1,400	240	190	70	230	---	---	---	---	---	---	---	---	35.03	25.61	---	9.42	---	---
S-19	11/07/2008	---	---	---	---	---	---	---	---	---	---	---	---	---	34.78	22.73	---	12.05	---	---
S-19	11/11/2008	7,100 i	500 i	600 i	25 i	1,010 i	---	---	---	---	---	---	---	---	34.78	22.87	---	11.91	1.0	62
S-19	11/11/2008	2,300 j	110 j	160 j	43 j	280 j	---	---	---	---	---	---	---	---	34.78	22.87	---	11.91	1.3	71
S-19	12/18/2008	2,900	190	300	41	420	---	---	---	---	---	---	---	---	34.57	22.60	---	11.97	---	---
S-19	01/05/2009	3,400	230	250	50	380	---	---	---	---	---	---	---	---	34.57	22.56	---	12.01	---	---
S-19	01/15/2009	3,100	340	540	70	440	---	---	---	---	---	---	---	---	34.57	22.31	---	12.26	---	---
S-19	02/12/2009	1,300	130	180	37	190	---	---	---	---	---	---	---	---	34.57	22.58	---	11.99	---	---
S-19	03/12/2009	880	110	150	30	160	---	---	---	---	---	---	---	---	34.57	22.44	---	12.13	---	---
S-19	04/09/2009	1,300	140	190	32	190	---	---	---	---	---	---	---	---	34.57	22.02	---	12.55	0.57	106
S-19	05/18/2009	780	69	87	17	100	---	---	---	---	---	---	---	---	34.57	22.04	---	12.53	6.47	75
S-19	07/23/2009	400	77	59	15	38	---	---	---	---	---	---	---	---	34.57	22.40	---	12.17	0.06	31
S-19	10/01/2009	1,500	160	170	33	120	---	---	---	---	---	---	---	---	34.57	22.66	---	11.91	0.52	301
S-19	11/09/2009	1,600	140	160	41	160	---	---	---	---	---	---	---	---	34.57	22.44	---	12.13	0.26	---
S-19	12/01/2009	1,600	150	180	45	170	---	---	---	---	---	---	---	---	34.57	22.62	---	11.95	0.79	161
S-19	01/28/2010	2,600	230	280	71	300	---	---	---	---	---	---	---	---	34.57	22.29	---	12.28	1.71	---
S-19	05/20/2010	850	110	55	11	4.6	---	---	---	---	---	---	---	---	34.57	22.49	---	12.08	1.77	118

TABLE 1

GROUNDWATER DATA
FORMER SHELL SERVICE STATION
461 8TH STREET, OAKLAND, CALIFORNIA

Well ID	Date	TPHg (µg/L)	B (µg/L)	T (µg/L)	E (µg/L)	X (µg/L)	MTBE 8020 (µg/L)	MTBE 8260 (µg/L)	TBA (µg/L)	DIPE (µg/L)	ETBE (µg/L)	TAME (µg/L)	EDC (µg/L)	EDB (µg/L)	TOC (ft MSL)	Depth to Water (ft TOC)	SPH Thickness (ft)	GW Elevation (ft MSL)	DO (mg/L)	ORP (mV)
S-19	08/31/2010	580	79	92	22	50	---	---	---	---	---	---	---	---	34.57	22.86	---	11.71	1.02	297
S-19	12/29/2010	920	120	120	54	150	---	---	---	---	---	---	---	---	34.57	22.48	---	12.09	1.12	150
S-19	02/01/2011	1,800	210	270	100	320	---	---	---	---	---	---	---	---	34.57	21.78	---	12.79	1.08	21
S-19	04/25/2011	2,100	290	360	140	470	---	---	---	---	---	---	---	---	34.57	20.42	---	14.15	0.25	115
S-19	07/28/2011	2,400	240	380	140	450	---	---	---	---	---	---	---	---	34.57	20.16	---	14.41	1.17	80
S-19	10/28/2011	3,600	210	420	190	750	---	---	---	---	---	---	---	---	34.57	20.41	---	14.16	1.73	160
S-19	05/07/2012	3,400	220	480	210	880	---	---	---	---	---	---	---	---	34.57	20.51	---	14.06	2.54	244
S-19	12/11/2012	1,700	110	240	100	440	---	---	---	---	---	---	---	---	34.57	22.05	---	12.52	0.89/2.21	81/52
S-19	05/02/2013	1,500	88	89	55	160	---	---	---	---	---	---	---	---	34.57	24.15	---	10.42	---	---
S-19	11/07/2013	170,000	1,200	7,300	3,800	22,000	---	---	---	---	---	---	---	---	34.57	k	k	k	---	---
S-19	04/21/2014	32,000	580	1,400	940	4,300	---	---	---	---	---	---	---	---	34.57	24.95	---	9.62	---	---
S-19	07/31/2014	---	---	---	---	---	---	---	---	---	---	---	---	---	34.57	24.22	0.20	10.51	---	---
S-19	11/21/2014	25,000	420	880	550	2,500	---	---	---	---	---	---	---	---	34.57	24.40	---	10.17	---	---
S-20	11/07/2008	---	---	---	---	---	---	---	---	---	---	---	---	---	34.50	22.80	---	11.70	---	---
S-20	11/11/2008	13,000 i	1,300 i	1,600 i	80 i	1,920 i	---	---	---	---	---	---	---	---	34.50	22.90	---	11.60	0.8	-39
S-20	11/11/2008	16,000 j	1,100 j	1,800 j	220 j	1,930 j	---	---	---	---	---	---	---	---	34.50	22.90	---	11.60	2.6	-64
S-20	01/05/2009	17,000	1,500	1,700	320	1,900	---	---	---	---	---	---	---	---	34.50	22.78	---	11.72	---	---
S-20	02/12/2009	11,000	1,300	1,400	230	1,600	---	---	---	---	---	---	---	---	34.50	22.80	---	11.70	2.6	-64
S-20	03/12/2009	19,000	2,700	3,200	390	3,100	---	---	---	---	---	---	---	---	34.50	22.40	---	12.10	---	---
S-20	04/09/2009	8,200	80	480	220	490	---	---	---	---	---	---	---	---	34.50	22.90	---	11.60	13.80	578
S-20	05/18/2009	21,000	970	1,500	630	4,800	---	---	---	---	---	---	---	---	34.50	22.42	---	12.08	4.58	197
S-20	07/23/2009	41,000	4,900	2,900	990	7,300	---	---	---	---	---	---	---	---	34.50	22.73	---	11.77	0.27	419
S-20	10/01/2009	1,800	140	39	33	39	---	---	---	---	---	---	---	---	34.50	23.00	---	11.50	0.85	533
S-20	11/09/2009	21,000	1,600	740	300	2,500	---	---	---	---	---	---	---	---	34.50	22.72	---	11.78	1.67	---
S-20	12/01/2009	12,000	1,100	450	160	1,200	---	---	---	---	---	---	---	---	34.50	22.61	---	11.89	1.38	347
S-20	01/28/2010	20,000	2,000	1,600	260	2,000	---	---	---	---	---	---	---	---	34.50	22.51	---	11.99	4.40	---
S-20	05/20/2010	4,300	1,100	110	26	61	---	---	---	---	---	---	---	---	34.50	22.90	---	11.60	8.96	555
S-20	06/22/2010	7,100	1,300	550	120	550	---	---	---	---	---	---	---	---	34.50	23.19	---	11.31	11.64	637
S-20	08/31/2010	9,600	1,800	1,400	230	580	---	---	---	---	---	---	---	---	34.50	23.13	---	11.37	0.94	529
S-20	12/29/2010	19,000	2,000	3,100	860	3,200	---	---	---	---	---	---	---	---	34.50	22.72	---	11.78	0.92	193
S-20	02/01/2011	26,000	3,900	7,100	1,300	5,800	---	---	---	---	---	---	---	---	34.50	22.04	---	12.46	1.03	390
S-20	04/25/2011	41,000	6,600	11,000	2,000	9,800	---	---	---	---	---	---	---	---	34.50	20.60	---	13.90	0.43	156
S-20	07/28/2011	34,000	4,200	5,300	1,400	6,300	---	---	---	---	---	---	---	---	34.50	20.30	---	14.20	1.25	-15
S-20	10/28/2011	17,000	1,500	1,900	1,000	3,400	---	---	---	---	---	---	---	---	34.50	20.78	---	13.72	1.28	431
S-20	05/07/2012	9,900	760	1,200	790	2,000	---	---	---	---	---	---	---	---	34.50	20.54	---	13.96	1.92	-106
S-20	12/11/2012	9,700	630	1,000	720	1,500	---	---	---	---	---	---	---	---	34.50	22.29	---	12.21	0.82/1.67	-11/-43
S-20	05/02/2013	4,500	380	220	240	300	---	---	---	---	---	---	---	---	34.50	24.50	---	10.00	---	---
S-20	11/07/2013	4,000	420	290	60	330	---	---	---	---	---	---	---	---	34.50	25.24	---	9.26	---	---
S-20	04/21/2014	3,800	480	350	50	350	---	---	---	---	---	---	---	---	34.50	25.15	---	9.35	---	---
S-20	11/21/2014	4,800	560	340	98	430	---	---	---	---	---	---	---	---	34.50	24.54	---	9.96	---	---

TABLE 1

GROUNDWATER DATA
FORMER SHELL SERVICE STATION
461 8TH STREET, OAKLAND, CALIFORNIA

Well ID	Date	TPHg (µg/L)	B (µg/L)	T (µg/L)	E (µg/L)	X (µg/L)	MTBE 8020 (µg/L)	MTBE 8260 (µg/L)	TBA (µg/L)	DIPE (µg/L)	ETBE (µg/L)	TAME (µg/L)	EDC (µg/L)	EDB (µg/L)	TOC (ft MSL)	Depth to Water (ft TOC)	SPH Thickness (ft)	GW Elevation (ft MSL)	DO (mg/L)	ORP (mV)
S-21A	11/07/2008	---	---	---	---	---	---	---	---	---	---	---	---	---	35.81	23.73	---	12.08	---	---
S-21A	11/11/2008	96,000 i	6,100 i	11,000 i	1,700 i	10,500 i	---	---	---	---	---	---	---	---	35.81	23.86	---	11.95	1.6	-42
S-21A	11/11/2008	87,000 j	6,300 j	13,000 j	1,700 j	10,300 j	---	---	---	---	---	---	---	---	35.81	23.86	---	11.95	1.8	-51
S-21A	12/18/2008	17,000	3,700	1,200	170	47	---	---	---	---	---	---	---	---	35.80	23.91	---	11.89	---	---
S-21A	01/05/2009	28,000	3,100	2,900	450	1,100	---	---	---	---	---	---	---	---	35.80	23.78	---	12.02	---	---
S-21A	01/15/2009	9,700	2,100	290	45	<25	---	---	---	---	---	---	---	---	35.80	23.53	---	12.27	---	---
S-21A	02/12/2009	19,000	3,100	2,500	330	500	---	---	---	---	---	---	---	---	35.80	23.83	---	11.97	---	---
S-21A	03/12/2009	31,000	2,600	3,800	810	3,700	---	---	---	---	---	---	---	---	35.80	23.35	---	12.45	---	---
S-21A	04/09/2009	7,800	700	750	130	<25	---	---	---	---	---	---	---	---	35.80	24.00	---	11.80	0.91	304
S-21A	05/18/2009	15,000	1,800	2,200	390	1,900	---	---	---	---	---	---	---	---	35.80	23.46	---	12.34	2.37	529
S-21A	07/23/2009	51,000	4,800	7,100	1,100	7,000	---	---	---	---	---	---	---	---	35.80	23.85	---	11.95	0.14	-3
S-21A	10/01/2009	18,000	2,300	2,200	310	2,400	---	---	---	---	---	---	---	---	35.80	24.06	---	11.74	7.92	575
S-21A	11/09/2009	41,000	3,500	5,800	600	4,800	---	---	---	---	---	---	---	---	35.80	23.73	---	12.07	0.34	---
S-21A	12/01/2009	43,000	3,100	6,700	640	4,900	---	---	---	---	---	---	---	---	35.80	23.60	---	12.20	2.55	350
S-21A	01/28/2010	65,000	3,900	9,900	970	6,600	---	---	---	---	---	---	---	---	35.80	23.54	---	12.26	1.43	---
S-21A	05/20/2010	6,000	670	760	110	150	---	---	---	---	---	---	---	---	35.80	23.92	---	11.88	1.37	541
S-21A	06/22/2010	16,000	690	2,000	370	2,300	---	---	---	---	---	---	---	---	35.80	23.87	---	11.93	2.33	439
S-21A	08/31/2010	5,000	230	420	190	990	---	---	---	---	---	---	---	---	35.80	24.13	---	11.67	0.73	392
S-21A	12/29/2010	5,100	500	430	230	810	---	---	---	---	---	---	---	---	35.80	23.84	---	11.96	0.95	464
S-21A	02/01/2011	9,200	840	750	370	1,300	---	---	---	---	---	---	---	---	35.80	23.18	---	12.62	0.84	110
S-21A	04/25/2011	22,000	3,800	4,000	960	4,800	---	---	---	---	---	---	---	---	35.80	21.71	---	14.09	0.36	336
S-21A	07/28/2011	27,000	3,400	3,600	1,000	4,300	---	---	---	---	---	---	---	---	35.80	21.48	---	14.32	1.02	223
S-21A	10/28/2011	20,000	2,400	3,000	840	3,600	---	---	---	---	---	---	---	---	35.80	21.65	---	14.15	2.06	213
S-21A	05/07/2012	12,000	2,200	1,900	510	2,100	---	---	---	---	---	---	---	---	35.80	21.90	---	13.90	1.01	107
S-21A	12/11/2012	13,000	3,300	2,200	610	1,300	---	---	---	---	---	---	---	---	35.80	22.60	---	13.20	1.35/1.49	82/80
S-21A	05/02/2013	6,800	1,000	470	270	480	---	---	---	---	---	---	---	---	35.80	25.48	---	10.32	---	---
S-21A	11/07/2013	32,000	4,100	3,000	940	2,900	---	---	---	---	---	---	---	---	35.80	26.28	---	9.52	---	---
S-21A	04/21/2014	Insufficient water		---	---	---	---	---	---	---	---	---	---	---	35.80	26.29	---	9.51	---	---
S-21A	11/21/2014	37,000	6,000	3,900	1,100	3,500	---	---	---	---	---	---	---	---	35.80	25.81	---	9.99	---	---
S-21B	11/07/2008	---	---	---	---	---	---	---	---	---	---	---	---	---	35.79	23.68	---	12.11	---	---
S-21B	11/11/2008	3,200 i	49 i	300 i	93 i	510 i	---	---	---	---	---	---	---	---	35.79	23.80	---	11.99	0.4	-108
S-21B	11/11/2008	7,500 j	67 j	470 j	150 j	960 j	---	---	---	---	---	---	---	---	35.79	23.80	---	11.99	5.6	-135
S-21B	12/18/2008	5,300	36	310	120	770	---	---	---	---	---	---	---	---	35.76	23.72	---	12.04	---	---
S-21B	01/05/2009	5,400	35	200	93	600	---	---	---	---	---	---	---	---	35.76	23.70	---	12.06	---	---
S-21B	01/15/2009	3,300	30	150	78	470	---	---	---	---	---	---	---	---	35.76	23.43	---	12.33	---	---
S-21B	02/12/2009	2,800	12	100	69	450	---	---	---	---	---	---	---	---	35.76	23.81	---	11.95	---	---
S-21B	03/12/2009	2,300	9.4	72	50	320	---	---	---	---	---	---	---	---	35.76	23.32	---	12.44	---	---
S-21B	04/09/2009	890	14	55	19	140	---	---	---	---	---	---	---	---	35.76	23.20	---	12.56	0.56	453
S-21B	05/18/2009	390	6.8	14	12	27	---	---	---	---	---	---	---	---	35.76	23.24	---	12.52	1.62	458
S-21B	06/17/2009	---	---	---	---	---	---	---	---	---	---	---	---	---	35.76	23.40	---	12.36	---	---
S-21B	07/23/2009	920	5.0	17	28	120	---	---	---	---	---	---	---	---	35.76	23.52	---	12.24	0.26	37

TABLE 1

**GROUNDWATER DATA
FORMER SHELL SERVICE STATION
461 8TH STREET, OAKLAND, CALIFORNIA**

<i>Well ID</i>	<i>Date</i>	<i>TPHg (µg/L)</i>	<i>B (µg/L)</i>	<i>T (µg/L)</i>	<i>E (µg/L)</i>	<i>X (µg/L)</i>	<i>MTBE 8020 (µg/L)</i>	<i>MTBE 8260 (µg/L)</i>	<i>TBA (µg/L)</i>	<i>DIPE (µg/L)</i>	<i>ETBE (µg/L)</i>	<i>TAME (µg/L)</i>	<i>EDC (µg/L)</i>	<i>EDB (µg/L)</i>	<i>TOC (ft MSL)</i>	<i>Depth to Water (ft TOC)</i>	<i>SPH Thickness (ft)</i>	<i>GW Elevation (ft MSL)</i>	<i>DO (mg/L)</i>	<i>ORP (mV)</i>
S-21B	10/01/2009	820	2.6	10	17	89	---	---	---	---	---	---	---	---	35.76	23.95	---	11.81	0.96	353
S-21B	01/28/2010	810	11	6.2	10	51	---	---	---	---	---	---	---	---	35.76	23.30	---	12.46	---	---
S-21B	05/20/2010	120	1.4	2.6	2.0	2.7	---	---	---	---	---	---	---	---	35.76	23.46	---	12.30	1.63	206
S-21B	08/31/2010	500	0.81	3.4	6.9	32	---	---	---	---	---	---	---	---	35.76	24.04	---	11.72	0.72	45
S-21B	12/29/2010	310	<0.50	1.9	4.5	21	---	---	---	---	---	---	---	---	35.76	23.59	---	12.17	0.40	191
S-21B	02/01/2011	270	<0.50	2.0	4.0	16	---	---	---	---	---	---	---	---	35.76	23.08	---	12.68	0.51	10
S-21B	04/25/2011	250	<0.50	1.9	4.6	16	---	---	---	---	---	---	---	---	35.76	21.86	---	13.90	1.43	72
S-21B	07/28/2011	270	<0.50	0.84	3.0	11	---	---	---	---	---	---	---	---	35.76	21.32	---	14.44	2.86	127
S-21B	10/28/2011	220	<0.50	0.53	2.3	9.2	---	---	---	---	---	---	---	---	35.76	21.52	---	14.24	0.96	153
S-21B	05/07/2012	170	<0.50	0.62	1.5	7.6	---	---	---	---	---	---	---	---	35.76	22.04	---	13.72	0.75	100
S-21B	05/02/2013	<50	<0.50	<0.50	<0.50	<1.0	---	---	---	---	---	---	---	---	35.76	25.59	---	10.17	---	---
S-21B	04/21/2014	52	1.7	2.4	0.80	4.7	---	---	---	---	---	---	---	---	35.76	26.14	---	9.62	---	---
S-22A	11/07/2008	---	---	---	---	---	---	---	---	---	---	---	---	---	35.08	22.91	---	12.17	---	---
S-22A	11/11/2008	84,000 i	8,500 i	11,000 i	2,200 i	13,900 i	---	---	---	---	---	---	---	---	35.08	23.15	---	11.93	1.0	117
S-22A	11/11/2008	85,000 j	7,600 j	10,000 j	2,500 j	12,400 j	---	---	---	---	---	---	---	---	35.08	23.15	---	11.93	1.6	100
S-22A	12/18/2008	42,000	6,300	6,600	1,200	4,400	---	---	---	---	---	---	---	---	35.06	23.03	---	12.03	---	---
S-22A	01/05/2009	56,000	4,500	5,300	1,200	6,400	---	---	---	---	---	---	---	---	35.06	23.03	---	12.03	---	---
S-22A	01/15/2009	25,000	5,900	4,400	740	1,570	---	---	---	---	---	---	---	---	35.06	22.84	---	12.22	---	---
S-22A	02/12/2009	43,000	6,700	6,600	1,200	5,000	---	---	---	---	---	---	---	---	35.06	23.15	---	11.91	---	---
S-22A	03/12/2009	35,000	4,600	4,600	980	4,600	---	---	---	---	---	---	---	---	35.06	22.65	---	12.41	---	---
S-22A	04/09/2009	22,000	120	1,900	680	3,400	---	---	---	---	---	---	---	---	35.06	22.88	---	12.18	8.41	556
S-22A	05/18/2009	25,000	4,700	1,300	590	3,700	---	---	---	---	---	---	---	---	35.06	22.83	---	12.23	2.46	539
S-22A	07/23/2009	40,000	5,100	4,800	700	4,900	---	---	---	---	---	---	---	---	35.06	23.01	---	12.05	0.18	167
S-22A	10/01/2009	12,000	1,400	600	88	500	---	---	---	---	---	---	---	---	35.06	23.06	---	12.00	4.08	523
S-22A	11/09/2009	18,000	2,700	2,000	190	1,300	---	---	---	---	---	---	---	---	35.06	23.14	---	11.92	1.74	---
S-22A	12/01/2009	24,000	2,300	2,300	270	2,000	---	---	---	---	---	---	---	---	35.06	23.10	---	11.96	1.06	393
S-22A	01/28/2010	44,000	3,600	5,000	620	4,300	---	---	---	---	---	---	---	---	35.06	22.92	---	12.14	1.40	---
S-22A	05/20/2010	3,100	38	<10	<10	<10	---	---	---	---	---	---	---	---	35.06	23.22	---	11.84	0.48	423
S-22A	06/22/2010	2,400	110	15	4.3	6.6	---	---	---	---	---	---	---	---	35.06	23.51	---	11.55	6.10	542
S-22A	08/31/2010	5,000	690	600	78	350	---	---	---	---	---	---	---	---	35.06	23.52	---	11.54	1.03	553
S-22A	12/29/2010	13,000	1,300	1,800	490	2,100	---	---	---	---	---	---	---	---	35.06	23.17	---	11.89	0.70	476
S-22A	02/01/2011	13,000	1,800	3,100	640	2,800	---	---	---	---	---	---	---	---	35.06	22.45	---	12.61	0.89	453
S-22A	04/25/2011	23,000	2,600	5,500	1,200	6,200	---	---	---	---	---	---	---	---	35.06	21.37	---	13.69	0.40	506
S-22A	07/28/2011	Well inaccessible		---	---	---	---	---	---	---	---	---	---	---	35.06	---	---	---	---	---
S-22A	10/28/2011	31,000	1,800	4,700	1,600	8,100	---	---	---	---	---	---	---	---	35.06	20.98	---	14.08	1.33	342
S-22A	05/07/2012	40,000	2,000	7,200	2,000	12,000	---	---	---	---	---	---	---	---	35.06	20.96	---	14.10	2.50	230
S-22A	12/11/2012	54,000	1,800	8,900	2,400	14,000	---	---	---	---	---	---	---	---	35.06	23.42	---	11.64	0.99/1.96	-14/-21
S-22A	05/02/2013	53,000	1,800	6,800	2,200	11,000	---	---	---	---	---	---	---	---	35.06	24.71	---	10.35	---	---
S-22A	11/07/2013	Well inaccessible		---	---	---	---	---	---	---	---	---	---	---	35.06	---	---	---	---	---
S-22A	04/21/2014	Well inaccessible		---	---	---	---	---	---	---	---	---	---	---	35.06	---	---	---	---	---
S-22A	11/21/2014	Well inaccessible		---	---	---	---	---	---	---	---	---	---	---	35.06	---	---	---	---	---

TABLE 1

GROUNDWATER DATA
FORMER SHELL SERVICE STATION
461 8TH STREET, OAKLAND, CALIFORNIA

Well ID	Date	TPHg (µg/L)	B (µg/L)	T (µg/L)	E (µg/L)	X (µg/L)	MTBE 8020 (µg/L)	MTBE 8260 (µg/L)	TBA (µg/L)	DIPE (µg/L)	ETBE (µg/L)	TAME (µg/L)	EDC (µg/L)	EDB (µg/L)	TOC (ft MSL)	Depth to Water (ft TOC)	SPH Thickness (ft)	GW Elevation (ft MSL)	DO (mg/L)	ORP (mV)
S-22B	11/07/2008	---	---	---	---	---	---	---	---	---	---	---	---	---	35.15	23.06	---	12.09	---	---
S-22B	11/11/2008	<50 i	<0.50 i	<1.0 i	<1.0 i	1.2 i	---	---	---	---	---	---	---	---	35.15	23.20	---	11.95	0.9	92
S-22B	11/11/2008	360 j	3.3 j	12 j	5.8 j	38 j	---	---	---	---	---	---	---	---	35.15	23.20	---	11.95	1.6	90
S-22B	12/18/2008	150	2.9	6.1	2.9	17.5	---	---	---	---	---	---	---	---	35.24	23.26	---	11.98	---	---
S-22B	01/05/2009	110	1.9	5.0	2.6	11	---	---	---	---	---	---	---	---	35.24	28.12	---	7.12	---	---
S-22B	01/15/2009	59	1.3	1.9	1.6	<1.0	---	---	---	---	---	---	---	---	35.24	22.90	---	12.34	---	---
S-22B	02/12/2009	290	11	6.8	7.9	19	---	---	---	---	---	---	---	---	35.24	23.02	---	12.22	---	---
S-22B	03/12/2009	390	4.4	4.6	3.8	12	---	---	---	---	---	---	---	---	35.24	22.86	---	12.38	---	---
S-22B	04/09/2009	280	5.3	2.5	4.0	6.8	---	---	---	---	---	---	---	---	35.24	22.62	---	12.62	2.24	164
S-22B	05/18/2009	170	3.7	2.9	2.4	8.6	---	---	---	---	---	---	---	---	35.24	22.62	---	12.62	1.42	-171
S-22B	07/23/2009	160	8.9	5.7	3.8	12	---	---	---	---	---	---	---	---	35.24	22.65	---	12.59	0.15	28
S-22B	10/01/2009	300	2.4	1.0	1.2	<1.0	---	---	---	---	---	---	---	---	35.24	23.18	---	12.06	2.62	173
S-22B	01/28/2010	<50	<0.50	<1.0	<1.0	<1.0	---	---	---	---	---	---	---	---	35.24	22.73	---	12.51	---	---
S-22B	05/20/2010	230	<0.50	<1.0	<1.0	<1.0	---	---	---	---	---	---	---	---	35.24	22.88	---	12.36	6.14	584
S-22B	08/31/2010	<50	0.57	<1.0	<1.0	<1.0	---	---	---	---	---	---	---	---	35.24	23.51	---	11.73	0.92	377
S-22B	12/29/2010	<50	<0.50	<1.0	<1.0	<1.0	---	---	---	---	---	---	---	---	35.24	23.04	---	12.20	1.07	391
S-22B	02/01/2011	<50	0.55	<0.50	<0.50	<1.0	---	---	---	---	---	---	---	---	35.24	22.70	---	12.54	1.07	-3
S-22B	04/25/2011	<50	<0.50	0.62	<0.50	1.1	---	---	---	---	---	---	---	---	35.24	21.38	---	13.86	1.37	416
S-22B	07/28/2011	Well inaccessible		---	---	---	---	---	---	---	---	---	---	---	35.24	---	---	---	---	---
S-22B	10/28/2011	<50	<0.50	<1.0	<1.0	<1.0	---	---	---	---	---	---	---	---	35.24	20.62	---	14.62	4.83	-12
S-22B	05/07/2012	<50	1.4	<0.50	<0.50	<1.0	---	---	---	---	---	---	---	---	35.24	21.08	---	14.16	2.84	127
S-22B	05/02/2013	<50	<0.50	<0.50	<0.50	<1.0	---	---	---	---	---	---	---	---	35.24	24.68	---	10.56	---	---
S-22B	04/21/2014	Well inaccessible		---	---	---	---	---	---	---	---	---	---	---	35.24	---	---	---	---	---
S-23	11/07/2008	---	---	---	---	---	---	---	---	---	---	---	---	---	35.77	23.28	---	12.49	---	---
S-23	11/11/2008	8,800 i	640 i	610 i	82 i	1,260 i	---	---	---	---	---	---	---	---	35.77	23.58	---	12.19	---	---
S-23	11/11/2008	6,400 j	520 j	640 j	34 j	760 j	---	---	---	---	---	---	---	---	35.77	23.58	---	12.19	---	---
S-23	01/05/2009	830	63	98	14	58	---	---	---	---	---	---	---	---	35.75	23.51	---	12.24	---	---
S-23	02/12/2009	3,400	160	320	55	430	---	---	---	---	---	---	---	---	35.75	23.62	---	12.13	---	---
S-23	03/12/2009	4,600	210	460	71	610	---	---	---	---	---	---	---	---	35.75	23.03	---	12.72	---	---
S-23	04/09/2009	2,700	180	95	33	<5.0	---	---	---	---	---	---	---	---	35.75	22.98	---	12.77	1.24	567
S-23	05/18/2009	3,000	350	440	79	300	---	---	---	---	---	---	---	---	35.75	23.18	---	12.57	19.77	503
S-23	07/23/2009	2,900	180	400	67	340	---	---	---	---	---	---	---	---	35.75	23.48	---	12.27	0.21	133
S-23	10/01/2009	790	40	24	5.4	<1.0	---	---	---	---	---	---	---	---	35.75	23.82	---	11.93	8.64	428
S-23	11/09/2009	3,200	84	330	90	400	---	---	---	---	---	---	---	---	35.75	23.51	---	12.24	0.28	---
S-23	12/01/2009	1,800	47	180	50	190	---	---	---	---	---	---	---	---	35.75	23.31	---	12.44	2.49	472
S-23	01/28/2010	3,000	100	450	110	650	---	---	---	---	---	---	---	---	35.75	23.25	---	12.50	1.74	---
S-23	05/20/2010	900	8.2	<5.0	<5.0	<5.0	---	---	---	---	---	---	---	---	35.75	23.80	---	11.95	3.76	607
S-23	06/22/2010	640	11	22	9.0	11	---	---	---	---	---	---	---	---	35.75	24.40	---	11.35	12.96	572
S-23	08/31/2010	710	14	45	34	110	---	---	---	---	---	---	---	---	35.75	23.95	---	11.80	1.25	322
S-23	12/29/2010	1,300	45	82	56	240	---	---	---	---	---	---	---	---	35.75	23.61	---	12.14	1.39	313

GROUNDWATER DATA
FORMER SHELL SERVICE STATION
461 8TH STREET, OAKLAND, CALIFORNIA

Well ID	Date	TPHg (µg/L)	B (µg/L)	T (µg/L)	E (µg/L)	X (µg/L)	MTBE 8020 (µg/L)	MTBE 8260 (µg/L)	TBA (µg/L)	DIPE (µg/L)	ETBE (µg/L)	TAME (µg/L)	EDC (µg/L)	EDB (µg/L)	TOC (ft MSL)	Depth to Water (ft TOC)	SPH Thickness (ft)	GW Elevation (ft MSL)	DO (mg/L)	ORP (mV)
S-23	02/01/2011	1,300	51	110	72	270	---	---	---	---	---	---	---	---	35.75	22.92	---	12.83	1.30	107
S-23	04/25/2011	1,300	53	110	81	400	---	---	---	---	---	---	---	---	35.75	21.62	---	14.13	0.96	321
S-23	07/28/2011	1,400	43	79	74	320	---	---	---	---	---	---	---	---	35.75	21.28	---	14.47	0.92	209
S-23	10/28/2011	1,600	43	83	92	370	---	---	---	---	---	---	---	---	35.75	21.50	---	14.25	1.82	161
S-23	05/07/2012	870	50	40	66	220	---	---	---	---	---	---	---	---	35.75	21.59	---	14.16	2.20	254
S-23	05/02/2013	540	24	15	5.6	25	---	---	---	---	---	---	---	---	35.75	25.04	---	10.71	---	---
S-23	04/21/2014	1,700	110	47	8.4	95	---	---	---	---	---	---	---	---	35.75	25.67	---	10.08	---	---
AS-1	12/17/2007	---	---	---	---	---	---	---	---	---	---	---	---	---	35.33	22.91	---	12.42	---	---
AS-1	02/08/2008	130 f	1.1	3.4	<1.0	5.4	---	<1.0	---	---	---	---	<0.50	<1.0	35.33	22.62	---	12.71	---	---
AS-1	05/08/2008	<50 f	<0.50	<1.0	<1.0	<1.0	---	<1.0	---	---	---	---	<0.50	<1.0	35.33	27.78	---	7.55	---	---
OW-1	04/09/2009	Well dry	---	---	---	---	---	---	---	---	---	---	---	---	---	---	---	---	---	---
OW-1	05/18/2009	Well dry	---	---	---	---	---	---	---	---	---	---	---	---	---	---	---	---	---	---

Notes:

TPHg = Total petroleum hydrocarbons as gasoline analyzed by EPA Method 8260B; prior to July 25, 2001, analyzed by EPA Method 8015 unless otherwise noted.

BTEX = Benzene, toluene, ethylbenzene, and total xylenes analyzed by EPA Method 8260B; prior to July 25, 2001, analyzed by EPA Method 8020.

MTBE = Methyl tertiary-butyl ether analyzed by method noted

TBA = Tertiary-butyl alcohol analyzed by EPA Method 8260B

DIPE = Di-isopropyl ether analyzed by EPA Method 8260B

ETBE = Ethyl tertiary-butyl ether analyzed by EPA Method 8260B

TAME = Tertiary-amyl methyl ether analyzed by EPA Method 8260B

EDC = 1,2-Dichloroethane analyzed by EPA Method 8260B.

EDB = 1,2-Dibromoethane analyzed by EPA Method 8260B.

TOC = Top of casing elevation, in feet relative to mean sea level

SPH = Separate-phase hydrocarbon

GW = Groundwater

DO = Dissolved oxygen (pre-purge/post purge reading)

ORP = Oxygen redox potential (pre-purge/post purge reading)

µg/L = Micrograms per liter

ft = Feet

MSL = Mean sea level

mg/L = Milligrams per liter

mV = Millivolts

<x = Not detected at reporting limit x

--- = Not analyzed or available

(D) = Duplicate sample

a = Included in xylenes analysis

b = Analyzed outside of EPA recommended holding time

c = Depth to water measured from TOC; elevation unknown.

GROUNDWATER DATA
 FORMER SHELL SERVICE STATION
 461 8TH STREET, OAKLAND, CALIFORNIA

Well ID	Date	TPHg (µg/L)	B (µg/L)	T (µg/L)	E (µg/L)	X (µg/L)	MTBE 8020 (µg/L)	MTBE 8260 (µg/L)	TBA (µg/L)	DIPE (µg/L)	ETBE (µg/L)	TAME (µg/L)	EDC (µg/L)	EDB (µg/L)	TOC (ft MSL)	Depth to Water (ft TOC)	SPH Thickness (ft)	GW Elevation (ft MSL)	DO (mg/L)	ORP (mV)
---------	------	----------------	-------------	-------------	-------------	-------------	------------------------	------------------------	---------------	----------------	----------------	----------------	---------------	---------------	-----------------	-------------------------------	--------------------------	-----------------------------	--------------	-------------

- d = Grab sampled
- e = Casing broken; TOC unknown.
- f = Analyzed by EPA Method 8015B (M)
- g = The sample chromatographic pattern for TPH does not match the chromatographic pattern of the specified standard. Quantitation of the unknown hydrocarbon(s) in the sample was based upon the specified standard.
- h = Analyte was detected at a concentration below the reporting limit and above the laboratory method detection limit. Reported value is estimated.
- i = Pre-purge sample
- j = Post-purge sample
- k = SPH present; well purged prior to gauging with interface probe
- l = Concentration reported is partially due to the presence of discrete peak of toluene.

When SPHs are present, groundwater elevation is adjusted using the relation: Corrected groundwater elevation = TOC - Depth to Water + (0.8 x Hydrocarbon Thickness).
 Beginning July 18, 2002, well elevations measured from TOC
 Site wells surveyed March 5, 2002 by Virgil Chavez Land Surveying
 Site wells surveyed December 18, 2007 by Virgil Chavez Land Surveying
 Wells S-14R and S-19 through S-23 surveyed on November 11, 2008 by Virgil Chavez Land Surveying
 Well S-5 surveyed on November 11, 2008 by Virgil Chavez Land Surveying
 Well S-5 surveyed on October 8, 2009 by Virgil Chavez Land Surveying

APPENDIX A

BLAINE TECH SERVICES, INC. -
FIELD NOTES

WELL GAUGING DATA

Project # 140731-PCI Date 7/31/14 Client S Well

Site 4101 8th St. Oakland

Well ID	Time	Well Size (in.)	Sheen / Odor	Depth to Immiscible Liquid (ft.)	Thickness of Immiscible Liquid (ft.)	Volume of Immiscibles Removed (ml)	Depth to water (ft.)	Depth to well bottom (ft.)	Survey Point: TOB or TOB	Notes
S-5	0850	4	ODOC	18.29	0.29	713	18.58	—	↓	SOCK
S-6	0931	4					22.49	34.72		
S-13	0745	4	0	—	—		25.25	—	↓	SOCK
S-19	0750	4	S/O	24.20	0.02	49.2	24.82	34.50	↓	

SHELL WELL MONITORING DATA SHEET

BTS #: 140791-PC1	Site: 97093399
Sampler: UW	Date: 7/31/14
Well I.D.: 5-5	Well Diameter: 2 3 ④ 6 8 ____
Total Well Depth (TD): 18.29	Depth to Water (DTW): 18.58
Depth to Free Product: 18.29	Thickness of Free Product (feet): 0.29
Referenced to: <u>PVC</u> Grade	D.O. Meter (if req'd): YSI HACH
DTW with 80% Recharge [(Height of Water Column x 0.20) + DTW]:	

Purge Method: Bailer <u>Disposable Bailer</u> Middleburg Electric Submersible	Waterra Peristaltic Extraction Pump Other _____	Sampling Method: Bailer Disposable Bailer Extraction Port Dedicated Tubing Other: _____
--	--	---

_____ (Gals.) X _____ = _____ Gals. I Case Volume Specified Volumes Calculated Volume	<table border="1" style="width: 100%; border-collapse: collapse;"> <thead> <tr> <th>Well Diameter</th> <th>Multiplier</th> <th>Well Diameter</th> <th>Multiplier</th> </tr> </thead> <tbody> <tr> <td>1"</td> <td>0.04</td> <td>4"</td> <td>0.65</td> </tr> <tr> <td>2"</td> <td>0.16</td> <td>6"</td> <td>1.47</td> </tr> <tr> <td>3"</td> <td>0.37</td> <td>Other</td> <td>radius² * 0.163</td> </tr> </tbody> </table>	Well Diameter	Multiplier	Well Diameter	Multiplier	1"	0.04	4"	0.65	2"	0.16	6"	1.47	3"	0.37	Other	radius ² * 0.163
Well Diameter	Multiplier	Well Diameter	Multiplier														
1"	0.04	4"	0.65														
2"	0.16	6"	1.47														
3"	0.37	Other	radius ² * 0.163														

Time	Temp (°F)	pH	Cond. (mS/cm or µS/cm)	Turbidity (NTUs)	Gals. Removed	Observations
						~713 ml SPH removed plus 1.5 gal H ₂ O
						sock replaced
						- stored SPH in Drum onsite
						- stored spent socks in Drum onsite

Did well dewater? Yes No	Gallons actually evacuated: _____	
Sampling Date: _____	Sampling Time: _____	Depth to Water: _____
Sample I.D.: _____	Laboratory: Test America	Other: _____
Analyzed for: TPH-G BTEX MTBE TPH-D Other: _____		
EB I.D. (if applicable): _____ @ _____ Time	Duplicate I.D. (if applicable): _____	
Analyzed for: TPH-G BTEX MTBE TPH-D Other: _____		
D.O. (if req'd): Pre-purge: _____ mg/L	Post-purge: _____ mg/L	
O.R.P. (if req'd): Pre-purge: _____ mV	Post-purge: _____ mV	

SHELL WELL MONITORING DATA SHEET

BTS #: 140731-PCI	Site: 461 8th St, OAKLAND, CA
Sampler: WW / PC	Date: 7/31/14
Well I.D.: 5-6	Well Diameter: 2 3 4 6 8
Total Well Depth (TD): 34.72	Depth to Water (DTW): 22.49
Depth to Free Product:	Thickness of Free Product (feet):
Referenced to: <u>PVE</u> Grade	D.O. Meter (if req'd): YSI HACH
DTW with 80% Recharge [(Height of Water Column x 0.20) + DTW]: 24.94	

Purge Method: Bailer Waterra Sampling Method: Bailer
 Disposable Bailer Peristaltic Disposable Bailer
 Middleburg Extraction Pump Extraction Port
Electric Submersible Other _____ Dedicated Tubing

Other: _____

$\underline{8.0} \text{ (Gals.)} \times \underline{3} = \underline{24.0} \text{ Gals.}$ I Case Volume Specified Volumes Calculated Volume	<table border="1" style="width: 100%; border-collapse: collapse;"> <thead> <tr> <th>Well Diameter</th><th>Multiplier</th><th>Well Diameter</th><th>Multiplier</th></tr> </thead> <tbody> <tr> <td>1"</td><td>0.04</td><td>4"</td><td>0.65</td></tr> <tr> <td>2"</td><td>0.16</td><td>6"</td><td>1.47</td></tr> <tr> <td>3"</td><td>0.37</td><td>Other</td><td>radius² * 0.163</td></tr> </tbody> </table>	Well Diameter	Multiplier	Well Diameter	Multiplier	1"	0.04	4"	0.65	2"	0.16	6"	1.47	3"	0.37	Other	radius ² * 0.163
Well Diameter	Multiplier	Well Diameter	Multiplier														
1"	0.04	4"	0.65														
2"	0.16	6"	1.47														
3"	0.37	Other	radius ² * 0.163														

Time	Temp (°F)	pH	Cond. (mS/cm or <u>µS/cm</u>)	Turbidity (NTUs)	Gals. Removed	Observations
0936	66.5	7.92	426	101	8	odor
0937	66.4	7.17	401	208	16	"
0939	66.3	6.99	<u>40394</u>	284	24	"

Did well dewater? Yes No Gallons actually evacuated: 24

Sampling Date: 7/31/14 Sampling Time: 0940 Depth to Water: 24.94

Sample I.D.: 5-6 Laboratory: Test America Other _____

Analyzed for: TPH-G BTEX MTBE TPH-D Other: See Saw

EB I.D. (if applicable): _____ @ _____ Time Duplicate I.D. (if applicable): _____

Analyzed for: TPH-G BTEX MTBE TPH-D Other: _____

D.O. (if req'd): Pre-purge:	mg/L	Post-purge:	mg/L
O.R.P. (if req'd): Pre-purge:	mV	Post-purge:	mV

SHELL WELL MONITORING DATA SHEET

BTS #: 140731-PC1	Site: 97093399
Sampler: PC	Date: 7/31/14
Well I.D.: S-13	Well Diameter: 2 3 <u>4</u> 6 8
Total Well Depth (TD): —	Depth to Water (DTW): 25.25
Depth to Free Product:	Thickness of Free Product (feet):
Referenced to: <u>PVC</u> Grade	D.O. Meter (if req'd): YSI HACH
DTW with 80% Recharge [(Height of Water Column x 0.20) + DTW]:	

Purge Method: ~~Bailer~~
~~Disposable Bailer~~
~~Middleburg~~
~~Electric Submersible~~

~~Waters~~
~~Peristaltic~~
~~Extraction Pump~~
~~Other~~

Sampling Method: ~~Bailer~~
~~Disposable Bailer~~
~~Extraction Port~~
~~Dedicated Tubing~~

Other: _____

_____ (Gals.) X _____ = _____ Gals. 1 Case Volume Specified Volumes Calculated Volume	<table border="1" style="width: 100%; border-collapse: collapse;"> <thead> <tr> <th>Well Diameter</th> <th>Multiplier</th> <th>Well Diameter</th> <th>Multiplier</th> </tr> </thead> <tbody> <tr> <td>1"</td> <td>0.04</td> <td>4"</td> <td>0.65</td> </tr> <tr> <td>2"</td> <td>0.16</td> <td>6"</td> <td>1.47</td> </tr> <tr> <td>3"</td> <td>0.37</td> <td>Other</td> <td>radius² * 0.163</td> </tr> </tbody> </table>	Well Diameter	Multiplier	Well Diameter	Multiplier	1"	0.04	4"	0.65	2"	0.16	6"	1.47	3"	0.37	Other	radius ² * 0.163
Well Diameter	Multiplier	Well Diameter	Multiplier														
1"	0.04	4"	0.65														
2"	0.16	6"	1.47														
3"	0.37	Other	radius ² * 0.163														

Time	Temp (°F)	pH	Cond. (mS/cm or µS/cm)	Turbidity (NTUs)	Gals. Removed	Observations
	—	NO MEASUREMENT		PRODUCT IN WELL		
	—	REMOVED SPENT		SPIT SOCK AND INSTALLED		
		NEW SPIT		SOCK		

Did well dewater? Yes No Gallons actually evacuated: _____

Sampling Date: _____ Sampling Time: _____ Depth to Water: _____

Sample I.D.: _____ Laboratory: Test-America Other _____

Analyzed for: TPH-G BTEX MTBE TPH-D Other: _____

EB I.D. (if applicable): _____ @ _____ Time Duplicate I.D. (if applicable): _____

Analyzed for: TPH-G BTEX MTBE TPH-D Other: _____

D.O. (if req'd): Pre-purge: _____ mg/L	Post-purge: _____ mg/L
O.R.P. (if req'd): Pre-purge: _____ mV	Post-purge: _____ mV

SHELL WELL MONITORING DATA SHEET

BTS #: 140731-DCI	Site: 97093399
Sampler: WW	Date: 7/31/14
Well I.D.: 5-19	Well Diameter: 2 3 4 6 8
Total Well Depth (TD): 51.50	Depth to Water (DTW): 24.22
Depth to Free Product: 24.20	Thickness of Free Product (feet): 0.02
Referenced to: PVC Grade	D.O. Meter (if req'd): YSI HACH
DTW with 80% Recharge [(Height of Water Column x 0.20) + DTW]:	

Purge Method: Bailer <input checked="" type="checkbox"/> Disposable Bailer <input type="checkbox"/> Middleburg <input type="checkbox"/> Electric Submersible	Waterra <input type="checkbox"/> Peristaltic <input type="checkbox"/> Extraction Pump <input type="checkbox"/> Other _____	Sampling Method: Bailer <input checked="" type="checkbox"/> Disposable Bailer <input type="checkbox"/> Extraction Port <input type="checkbox"/> Dedicated Tubing Other: _____
---	---	---

_____ (Gals.) X _____ = _____ Gals. 1 Case Volume Specified Volumes Calculated Volume	<table border="1" style="width: 100%; border-collapse: collapse;"> <thead> <tr> <th>Well Diameter</th> <th>Multiplier</th> <th>Well Diameter</th> <th>Multiplier</th> </tr> </thead> <tbody> <tr> <td>1"</td> <td>0.04</td> <td>4"</td> <td>0.65</td> </tr> <tr> <td>2"</td> <td>0.16</td> <td>6"</td> <td>1.47</td> </tr> <tr> <td>3"</td> <td>0.37</td> <td>Other</td> <td>radius² * 0.163</td> </tr> </tbody> </table>	Well Diameter	Multiplier	Well Diameter	Multiplier	1"	0.04	4"	0.65	2"	0.16	6"	1.47	3"	0.37	Other	radius ² * 0.163
Well Diameter	Multiplier	Well Diameter	Multiplier														
1"	0.04	4"	0.65														
2"	0.16	6"	1.47														
3"	0.37	Other	radius ² * 0.163														

Time	Temp (°F)	pH	Cond. (mS/cm or µS/cm)	Turbidity (NTUs)	Gals. Removed	Observations
						- 49.2ml SPH plus 1.0 gal H ₂ O removed from well
						- INSTALLED NEW SPH SOBERER SODA PER CLIENT REQUEST (0.14 kg / 0.3 lbs / 5oz)
						- STORED SPH IN DEUM ON SITE

Did well dewater? Yes <input checked="" type="checkbox"/> No <input type="checkbox"/>	Gallons actually evacuated: _____
Sampling Date: _____	Sampling Time: _____
Sample I.D.: _____	Laboratory: Test America Other _____
Analyzed for: TPH-G BTEX MTBE TPH-D Other: _____	
EB I.D. (if applicable): _____ @ _____ Time	Duplicate I.D. (if applicable): _____
Analyzed for: TPH-G BTEX MTBE TPH-D Other: _____	
D.O. (if req'd): Pre-purge: _____ mg/L	Post-purge: _____ mg/L
O.R.P. (if req'd): Pre-purge: _____ mV	Post-purge: _____ mV



SORBENT SOCK EVALUATION FORM

Name: Pete Cornish	Date: 1/31/14	Project Number: 40781-PC1
Site Address: 461 7th St, Oakland	Well ID: S-5	Weather: cloudy

1) Time absorbent sock removed from well for inspection: 0850

2) Condition of sock:

a) Length of sock showing product saturation: 19"

b) Length of sock showing dryness: 1"

c) Color of sock showing product saturation: Yellow

d) Weight of the removed sock: 0.88kg / 1.94 lbs / 1 lb, 15oz

e) Weight of a new/clean/dry sock: 0.14kg / 0.31lbs / 5oz

f) Difference in weight: (D-E) to 0.01 ounces.

3) Picture of sock removed from well taken:

4) Sock removed from well deposited into a waste drum:

-Is drum labeled? Y How full is drum? (%) 25

5) After at least 15 minutes after removing the sock from the well, measure (to 0.01ft) from the top of the well casing. :

a) Depth to product: 18.29

b) Depth to water: 18.58

c) Thickness of product: (b-a) 0.29

6) Size and type of sock installed 3" x 18" PIG SUMP SOCK

7) Comments:



SORBENT SOCK EVALUATION FORM

Name: <u>Petecomish</u>	Date: <u>7/31/14</u>	Project Number: <u>140731-PCI</u>
Site Address: <u>4618th St., Oakland</u>	Well ID: <u>S-13</u>	Weather: <u>cloudy</u>

1) Time absorbent sock removed from well for inspection:

0750

2) Condition of sock:

a) Length of sock showing product saturation:

7.5"

b) Length of sock showing dryness:

12.5"

c) Color of sock showing product saturation:

Grey

d) Weight of the removed socks: 2 socks zip tied together

0.69 kg

e) Weight of a new/clean/dry sock:

0.13 kg

f) Difference in weight: (D-E) to 0.01 ounces.

3) Picture of sock removed from well taken:

4) Sock removed from well deposited into a waste drum:

-Is drum labeled?

How full is drum? (%)

5) After at least 15 minutes after removing the sock from the well, measure (to 0.01 ft) from the top of the well casing. :

a) Depth to product:

b) Depth to water:

29.29'

c) Thickness of product: (b-a)

0.0

6) Size and type of sock installed

3"x18" PIG SUMP SOCK

7) Comments:



SORBENT SOCK EVALUATION FORM

Name: <u>Pete Cornish</u>	Date: <u>7/31/14</u>	Project Number: <u>140731-PC1</u>
Site Address: <u>461 8th St., Oakland</u>	Well ID: <u>S-19</u>	Weather: <u>Cloudy</u>

1) Time absorbent sock removed from well for inspection: _____

2) Condition of sock:

a) Length of sock showing product saturation: _____

b) Length of sock showing dryness: _____

c) Color of sock showing product saturation: _____

d) Weight of the removed sock: _____

e) Weight of a new/clean/dry sock: (0.14 kg / 0.31 lbs / 5oz)

f) Difference in weight: (D-E) to 0.01 ounces. _____

3) Picture of sock removed from well taken:

4) Sock removed from well deposited into a waste drum:

-Is drum labeled?

How full is drum? (%)

5) After at least 15 minutes after removing the sock from the well, measure (to 0.01 ft) from the top of the well casing. :

a) Depth to product: 24.20

b) Depth to water: 24.22

c) Thickness of product: (b-a) 0.02

6) Size and type of sock installed 3" x 18" P16 Sump Sock

7) Comments:

SHELL WELL MONITORING DATA SHEET

BTS #: 140922 - PCI	Site: 97093399
Sampler: PC	Date: 9/22/14
Well I.D.: S-5	Well Diameter: 2 3 <u>4</u> 6 8
Total Well Depth (TD): —	Depth to Water (DTW): 18.55
Depth to Free Product: 18.40	Thickness of Free Product (feet): 0.15
Referenced to: <u>PVC</u> Grade	D.O. Meter (if req'd): YSI HACH
DTW with 80% Recharge [(Height of Water Column x 0.20) + DTW]: —	

Purge Method: ~~Bailer~~
~~Disposable Bailer~~
~~Positive Air Displacement~~
~~Electric Submersible~~

Watera
~~Peristaltic~~
~~Extraction Pump~~
 Other: _____

Sampling Method: ~~Bailer~~
~~Disposable Bailer~~
~~Extraction Port~~
~~Dedicated Tubing~~

Other: _____

_____ (Gals.) X _____ = _____ Gals. 1 Case Volume Specified Volumes Calculated Volume	<table border="1" style="width: 100%; border-collapse: collapse;"> <thead> <tr> <th>Well Diameter</th> <th>Multiplier</th> <th>Well Diameter</th> <th>Multiplier</th> </tr> </thead> <tbody> <tr> <td>1"</td> <td>0.04</td> <td>4"</td> <td>0.65</td> </tr> <tr> <td>2"</td> <td>0.16</td> <td>6"</td> <td>1.47</td> </tr> <tr> <td>3"</td> <td>0.37</td> <td>Other</td> <td>radius² * 0.163</td> </tr> </tbody> </table>	Well Diameter	Multiplier	Well Diameter	Multiplier	1"	0.04	4"	0.65	2"	0.16	6"	1.47	3"	0.37	Other	radius ² * 0.163
Well Diameter	Multiplier	Well Diameter	Multiplier														
1"	0.04	4"	0.65														
2"	0.16	6"	1.47														
3"	0.37	Other	radius ² * 0.163														

Time	Temp (°F)	pH	Cond. (mS or µS)	Turbidity (NTUs)	Gals. Removed	Observations
	—	Detected 0.15		SPH ✓		interface probe
		Bailed ~ 369 mL		SPH ✓		disposable bailer
		Removed spent				sorbent sock
		Installed new				sorbent sock

Did well dewater? Yes No Gallons actually evacuated: _____

Sampling Date: _____ Sampling Time: _____ Depth to Water: _____

Sample I.D.: _____ Laboratory: Test America Other: _____

Analyzed for: TPH-G BTEX MTBE TPH-D Oxygenates (5) Other: _____

EB I.D. (if applicable): _____ @ _____ Time Duplicate I.D. (if applicable): _____

Analyzed for: TPH-G BTEX MTBE TPH-D Oxygenates (5) Other: _____

D.O. (if req'd):	Pre-purge:	mg/L	Post-purge:	mg/L
O.R.P. (if req'd):	Pre-purge:	mV	Post-purge:	mV

SHELL WELL MONITORING DATA SHEET

BTS #: 1410922 - PC1	Site: 97093399
Sampler: PC	Date: 9/22/14
Well I.D.: S-13	Well Diameter: 2 3 <u>4</u> 6 8 _____
Total Well Depth (TD): —	Depth to Water (DTW): 25.31
Depth to Free Product:	Thickness of Free Product (feet):
Referenced to: <u>PVC</u> Grade	D.O. Meter (if req'd): YSI HACH
DTW with 80% Recharge [(Height of Water Column x 0.20) + DTW]:	

Purge Method: ~~Bailer~~
~~Disposable Bailer~~
~~Positive Air Displacement~~
~~Electric Submersible~~

Watera
~~Peristaltic~~
~~Extraction Pump~~
 Other _____

Sampling Method: ~~Bailer~~
~~Disposable Bailer~~
~~Extraction Port~~
~~Dedicated Tubing~~

Other: _____

_____ (Gals.) X _____ = _____ Gals. I Case Volume Specified Volumes Calculated Volume	<table border="1" style="width: 100%; border-collapse: collapse;"> <thead> <tr> <th>Well Diameter</th> <th>Multiplier</th> <th>Well Diameter</th> <th>Multiplier</th> </tr> </thead> <tbody> <tr> <td>1"</td> <td>0.04</td> <td>4"</td> <td>0.65</td> </tr> <tr> <td>2"</td> <td>0.16</td> <td>6"</td> <td>1.47</td> </tr> <tr> <td>3"</td> <td>0.37</td> <td>Other</td> <td>radius² * 0.163</td> </tr> </tbody> </table>	Well Diameter	Multiplier	Well Diameter	Multiplier	1"	0.04	4"	0.65	2"	0.16	6"	1.47	3"	0.37	Other	radius ² * 0.163
Well Diameter	Multiplier	Well Diameter	Multiplier														
1"	0.04	4"	0.65														
2"	0.16	6"	1.47														
3"	0.37	Other	radius ² * 0.163														

Time	Temp (°F)	pH	Cond. (mS or µS)	Turbidity (NTUs)	Gals. Removed	Observations
	-	No measurable		SPH detected w/ interface		
		probe				
	-	No SPH present		performing bailer check		
	-	Removed spent		sorbent sock		
	-	Installed new		sorbent sock		

Did well dewater? Yes No Gallons actually evacuated: _____

Sampling Date: _____ Sampling Time: _____ Depth to Water: _____

Sample I.D.: _____ Laboratory: ~~Test America~~ Other _____

Analyzed for: TPH-G BTEX MTBE TPH-D Oxygenates (5) Other: _____

EB I.D. (if applicable): _____ @ _____ Time Duplicate I.D. (if applicable): _____

Analyzed for: TPH-G BTEX MTBE TPH-D Oxygenates (5) Other: _____

D.O. (if req'd):	Pre-purge:	mg/L	Post-purge:	mg/L
O.R.P. (if req'd):	Pre-purge:	mV	Post-purge:	mV



SORBENT SOCK EVALUATION FORM

Name: <u>Pete Lounish</u>	Date: <u>9/22/14</u>	Project Number: <u>140922-PCJ</u>
Site Address: <u>460 8th St, Oakland</u>	Well ID: <u>S-5</u>	Weather: <u>partly cloudy</u>

- 1) Time absorbent sock removed from well for inspection: 0936
- 2) Condition of sock:
 - a) Length of sock showing product saturation: 5"
 - b) Length of sock showing dryness: 11"
 - c) Color of sock showing product saturation: slightly
 - d) Weight of the removed sock: 10.75oz; 0.31kg; 0.68lb
 - e) Weight of a new/clean/dry sock: 6oz; 0.18kg; 0.38lb
 - f) Difference in weight: (D-E) to 0.01 ounces. 4.75oz; 0.13kg; 0.30lb

3) Picture of sock removed from well taken:

4) Sock removed from well deposited into a waste drum:

-Is drum labeled? How full is drum? (%) < 25%

5) After at least 15 minutes after removing the sock from the well, measure (to 0.01ft) from the top of the well casing. :

- a) Depth to product: 18.40
- b) Depth to water: 18.95
- c) Thickness of product: (b-a) 0.15

6) Size and type of sock installed 3" x 18" Pig Sump skimmer

7) Comments:



SORBENT SOCK EVALUATION FORM

Name: Pete Cornish	Date: 9/22/14	Project Number: 140922-PC1
Site Address: 461 8th St., Oakland	Well ID: S-13	Weather: Cloudy

1) Time absorbent sock removed from well for inspection:

0756

2) Condition of sock:

a) Length of sock showing product saturation:

1"

b) Length of sock showing dryness:

17"

c) Color of sock showing product saturation:

Light yellow

d) Weight of the removed sock:

0.17 kg / 0.36 lbs / 5.75 oz

e) Weight of a new/clean/dry sock:

* 0.18 kg / 0.38 lbs / 6 oz ✓

f) Difference in weight: (D-E) to 0.01 ounces.

3) Picture of sock removed from well taken:

4) Sock removed from well deposited into a waste drum:

-Is drum labeled?

How full is drum? (%) < 25%

5) After at least 15 minutes after removing the sock from the well, measure (to 0.01 ft) from the top of the well casing. :

a) Depth to product:

—

b) Depth to water:

25.31

c) Thickness of product: (b-a)

—

6) Size and type of sock installed

3" x 18" Fib Sump Skimmer

7) Comments: * think if new sock was smaller than weight of new sock (sock was denser in fill)

ENVIRONMENTAL WELL, REMEDIATION COMPOUND, AND SITE INSPECTION FORM

INCIDENT # 97093399

ADDRESS 4618th St.

CITY & STATE Oakland CA

DATE: 9/22/14

Well ID	Observations Upon Arrival						Well Pad / Surface Condition	Note Repairs Made Detailed Explanation of Maintenance Recommended and Performed	Photos of Well Condition	Repair Date and PM Initials				
	Manway Cover, Type, Condition & Size	Well Labeled / Painted Properly	Well Cap (Gripper) Condition	Well Lock Condition	Well Pad / Surface Condition	Well Pad / Surface Condition								
S-5	Standpipe Flush	G	P	Size (inch)	Y	N	G	R	NL	G	P	Y	N	
S-13	Standpipe Flush	G	P	Size (inch)	Y	N	G	R	NL	G	P	Y	N	
	Standpipe Flush	G	P	Size (inch)	Y	N	G	R	NL	G	P	Y	N	
	Standpipe Flush	G	P	Size (inch)	Y	N	G	R	NL	G	P	Y	N	
	Standpipe Flush	G	P	Size (inch)	Y	N	G	R	NL	G	P	Y	N	
	Standpipe Flush	G	P	Size (inch)	Y	N	G	R	NL	G	P	Y	N	
	Standpipe Flush	G	P	Size (inch)	Y	N	G	R	NL	G	P	Y	N	
	Standpipe Flush	G	P	Size (inch)	Y	N	G	R	NL	G	P	Y	N	
	Standpipe Flush	G	P	Size (inch)	Y	N	G	R	NL	G	P	Y	N	
	Standpipe Flush	G	P	Size (inch)	Y	N	G	R	NL	G	P	Y	N	
	Standpipe Flush	G	P	Size (inch)	Y	N	G	R	NL	G	P	Y	N	
	Standpipe Flush	G	P	Size (inch)	Y	N	G	R	NL	G	P	Y	N	
	Standpipe Flush	G	P	Size (inch)	Y	N	G	R	NL	G	P	Y	N	
	Standpipe Flush	G	P	Size (inch)	Y	N	G	R	NL	G	P	Y	N	
TOTAL # CAPS REPLACED = <u>0</u>										TOTAL # OF LOCKS REPLACED = <u>0</u>				

Remediation Compound Type (Check boxes that apply)	Condition of Enclosure	Condition of Area Inside Enclosure	Compound Security	Emergency Contact Info Visible	Cleaning / Repairs Recommended and Conducted	Photos of Condition	Repair Date and PM Initials
<input checked="" type="checkbox"/> Building <input type="checkbox"/> Fenced Compound <input type="checkbox"/> Trailer	G	P	N/A	Y		Y	N
<input type="checkbox"/> Does the Label Reveal the Source of the Contents <input type="checkbox"/> Labeled Correctly and Writing Legible <input type="checkbox"/> Drum Condition <input type="checkbox"/> Confirm Drums Related to Environmental <input type="checkbox"/> Drums Located to Minimize Business Interference	G	P	N/A	G	P	N/A	N
<input checked="" type="checkbox"/> 3 <input type="checkbox"/> 4 <input type="checkbox"/> 5 <input type="checkbox"/> 6 <input type="checkbox"/> 7 <input type="checkbox"/> 8 <input type="checkbox"/> 9 <input type="checkbox"/> 10 <input type="checkbox"/> 11 <input type="checkbox"/> 12 <input type="checkbox"/> 13 <input type="checkbox"/> 14 <input type="checkbox"/> 15 <input type="checkbox"/> 16 <input type="checkbox"/> 17 <input type="checkbox"/> 18 <input type="checkbox"/> 19 <input type="checkbox"/> 20 <input type="checkbox"/> 21 <input type="checkbox"/> 22 <input type="checkbox"/> 23 <input type="checkbox"/> 24 <input type="checkbox"/> 25 <input type="checkbox"/> 26 <input type="checkbox"/> 27 <input type="checkbox"/> 28 <input type="checkbox"/> 29 <input type="checkbox"/> 30 <input type="checkbox"/> 31 <input type="checkbox"/> 32 <input type="checkbox"/> 33 <input type="checkbox"/> 34 <input type="checkbox"/> 35 <input type="checkbox"/> 36 <input type="checkbox"/> 37 <input type="checkbox"/> 38 <input type="checkbox"/> 39 <input type="checkbox"/> 40 <input type="checkbox"/> 41 <input type="checkbox"/> 42 <input type="checkbox"/> 43 <input type="checkbox"/> 44 <input type="checkbox"/> 45 <input type="checkbox"/> 46 <input type="checkbox"/> 47 <input type="checkbox"/> 48 <input type="checkbox"/> 49 <input type="checkbox"/> 50 <input type="checkbox"/> 51 <input type="checkbox"/> 52 <input type="checkbox"/> 53 <input type="checkbox"/> 54 <input type="checkbox"/> 55 <input type="checkbox"/> 56 <input type="checkbox"/> 57 <input type="checkbox"/> 58 <input type="checkbox"/> 59 <input type="checkbox"/> 60 <input type="checkbox"/> 61 <input type="checkbox"/> 62 <input type="checkbox"/> 63 <input type="checkbox"/> 64 <input type="checkbox"/> 65 <input type="checkbox"/> 66 <input type="checkbox"/> 67 <input type="checkbox"/> 68 <input type="checkbox"/> 69 <input type="checkbox"/> 70 <input type="checkbox"/> 71 <input type="checkbox"/> 72 <input type="checkbox"/> 73 <input type="checkbox"/> 74 <input type="checkbox"/> 75 <input type="checkbox"/> 76 <input type="checkbox"/> 77 <input type="checkbox"/> 78 <input type="checkbox"/> 79 <input type="checkbox"/> 80 <input type="checkbox"/> 81 <input type="checkbox"/> 82 <input type="checkbox"/> 83 <input type="checkbox"/> 84 <input type="checkbox"/> 85 <input type="checkbox"/> 86 <input type="checkbox"/> 87 <input type="checkbox"/> 88 <input type="checkbox"/> 89 <input type="checkbox"/> 90 <input type="checkbox"/> 91 <input type="checkbox"/> 92 <input type="checkbox"/> 93 <input type="checkbox"/> 94 <input type="checkbox"/> 95 <input type="checkbox"/> 96 <input type="checkbox"/> 97 <input type="checkbox"/> 98 <input type="checkbox"/> 99 <input type="checkbox"/> 100	G	P	N/A	G	P	N/A	N
DETAILED EXPLANATION OF ANY ISSUES RESOLVED: UNDN-BD: SOIL CUTTINGS / 1-524H 1-SOCKETS							

All environmental wells and the remediation compound were in good condition, locked, and secured upon my departure (unless otherwise noted above).

Print or type Name of Field Personnel & Consultant Company: Pete Komish BT5

* = Groundwater monitoring well covers must be painted and labeled in accordance with applicable regulations. Version 2.4, March 2008

WELL GAUGING DATA

Project # 141003-301 Date 10/3/14 Client Shell

Site 461 8th St., Oakland

Well ID	Time	Well Size (in.)	Sheen / Odor	Depth to Immiscible Liquid (ft.)	Thickness of Immiscible Liquid (ft.)	Volume of Immiscibles Removed (ml)	Depth to water (ft.)	Depth to well bottom (ft.)	Survey Point: TOB or TOC	Notes
S-5	0833	4					18.45	—	↓	SOCK
S-13	0810	4					25.35	—	↓	SOCK

SHELL WELL MONITORING DATA SHEET

BTS #: 141003-J01	Site: 97093399
Sampler: JO	Date: 10/3/14
Well I.D.: 5-5	Well Diameter: 2 3 <u>4</u> 6 8
Total Well Depth (TD): —	Depth to Water (DTW): 18.45
Depth to Free Product:	Thickness of Free Product (feet):
Referenced to: <u>PVC</u> Grade	D.O. Meter (if req'd): YSI HACH
DTW with 80% Recharge [(Height of Water Column x 0.20) + DTW]:	

Purge Method: ~~Bailer~~
~~Disposable Bailer~~
~~Positive Air Displacement~~
~~Electric Submersible~~

Watera
~~Peristaltic~~
~~Extraction Pump~~
 Other _____

Sampling Method: ~~Bailer~~
~~Disposable Bailer~~
~~Extraction Port~~
~~Dedicated Tubing~~

Other: _____

_____ (Gals.) X _____ = _____ Gals. I Case Volume Specified Volumes Calculated Volume	<table border="1" style="width: 100%; border-collapse: collapse;"> <thead> <tr> <th>Well Diameter</th> <th>Multiplier</th> <th>Well Diameter</th> <th>Multiplier</th> </tr> </thead> <tbody> <tr> <td>1"</td> <td>0.04</td> <td>4"</td> <td>0.65</td> </tr> <tr> <td>2"</td> <td>0.16</td> <td>6"</td> <td>1.47</td> </tr> <tr> <td>3"</td> <td>0.37</td> <td>Other</td> <td>radius² * 0.163</td> </tr> </tbody> </table>	Well Diameter	Multiplier	Well Diameter	Multiplier	1"	0.04	4"	0.65	2"	0.16	6"	1.47	3"	0.37	Other	radius ² * 0.163
Well Diameter	Multiplier	Well Diameter	Multiplier														
1"	0.04	4"	0.65														
2"	0.16	6"	1.47														
3"	0.37	Other	radius ² * 0.163														

Time	Temp (°F)	pH	Cond. (mS or µS)	Turbidity (NTUs)	Gals. Removed	Observations
						- No measurable SPH detected w/ interface probe
						or with disposable bailer check
						- SPENT SPH SOCK REMOVED AND REPLACED w/
						NEW SORBENT SOCK

Did well dewater? Yes No Gallons actually evacuated: _____

Sampling Date: _____ Sampling Time: _____ Depth to Water: _____

Sample I.D.: _____ Laboratory: Test America Other _____

Analyzed for: TPH-G BTEX MTBE TPH-D Oxygenates (5) Other: _____

EB I.D. (if applicable): _____ @ _____ Time Duplicate I.D. (if applicable): _____

Analyzed for: TPH-G BTEX MTBE TPH-D Oxygenates (5) Other: _____

D.O. (if req'd):	Pre-purge:	mg/L	Post-purge:	mg/L
O.R.P. (if req'd):	Pre-purge:	mV	Post-purge:	mV

SHELL WELL MONITORING DATA SHEET

BTS #: 141003-J01	Site: 97093399
Sampler: J0	Date: 10/3/14
Well I.D.: 5-13	Well Diameter: 2 3 <u>4</u> 6 8
Total Well Depth (TD): —	Depth to Water (DTW): 25.35
Depth to Free Product:	Thickness of Free Product (feet):
Referenced to: <u>PVC</u> Grade	D.O. Meter (if req'd): YSI HACH
DTW with 80% Recharge [(Height of Water Column x 0.20) + DTW]:	

Purge Method: ~~Bailer~~
~~Disposable Bailer~~
~~Positive Air Displacement~~
~~Electric Submersible~~

Watera
~~Peristaltic~~
~~Extraction Pump~~
 Other: _____

Sampling Method: ~~Bailer~~
~~Disposable Bailer~~
~~Extraction Port~~
~~Dedicated Tubing~~
 Other: _____

_____ (Gals.) X _____ = _____ Gals. I Case Volume Specified Volumes Calculated Volume	<table border="1" style="width: 100%; border-collapse: collapse;"> <thead> <tr> <th>Well Diameter</th> <th>Multiplier</th> <th>Well Diameter</th> <th>Multiplier</th> </tr> </thead> <tbody> <tr> <td>1"</td> <td>0.04</td> <td>4"</td> <td>0.65</td> </tr> <tr> <td>2"</td> <td>0.16</td> <td>6"</td> <td>1.47</td> </tr> <tr> <td>3"</td> <td>0.37</td> <td>Other</td> <td>radius² * 0.163</td> </tr> </tbody> </table>	Well Diameter	Multiplier	Well Diameter	Multiplier	1"	0.04	4"	0.65	2"	0.16	6"	1.47	3"	0.37	Other	radius ² * 0.163
Well Diameter	Multiplier	Well Diameter	Multiplier														
1"	0.04	4"	0.65														
2"	0.16	6"	1.47														
3"	0.37	Other	radius ² * 0.163														

Time	Temp (°F)	pH	Cond. (mS or µS)	Turbidity (NTUs)	Gals. Removed	Observations
						- No measurable SPH detected w/ interface probe
						or with disposable bailer check
						- Spent SPH sock removed and replaced 7
						new sorbent sock

Did well dewater? Yes No Gallons actually evacuated: _____

Sampling Date: _____ Sampling Time: _____ Depth to Water: _____

Sample I.D.: _____ Laboratory: Test America Other: _____

Analyzed for: TPH-G BTEX MTBE TPH-D Oxygenates (5) Other: _____

EB I.D. (if applicable): _____ @ _____ Time Duplicate I.D. (if applicable): _____

Analyzed for: TPH-G BTEX MTBE TPH-D Oxygenates (5) Other: _____

D.O. (if req'd):	Pre-purge:	mg/L	Post-purge:	mg/L
O.R.P. (if req'd):	Pre-purge:	mV	Post-purge:	mV



SORBENT SOCK EVALUATION FORM

Name: Jose Ortiz	Date: 10/5/14	Project Number: 141003-301
Site Address: 461 8th St., Oakland	Well ID: S-5	Weather: Clear

1) Time absorbent sock removed from well for inspection: 0835

2) Condition of sock:

a) Length of sock showing product saturation: 13"

b) Length of sock showing dryness: 5"

c) Color of sock showing product saturation: Light brown

d) Weight of the removed sock: 0.91 kg / 2.00 lbs / 1 lb 15 3/4 oz

e) Weight of a new/clean/dry sock: 0.17 kg / 0.36 lbs / 0.60 oz

f) Difference in weight: (D-E) to 0.01 ounces. 0.74 kg / 1.64 lbs / 26.25 oz

3) Picture of sock removed from well taken:

4) Sock removed from well deposited into a waste drum:

-Is drum labeled? YES

How full is drum? (%)

5) After at least 15 minutes after removing the sock from the well, measure (to 0.01 ft) from the top of the well casing. :

a) Depth to product: -

b) Depth to water: 18.45

c) Thickness of product: (b-a) -

6) Size and type of sock installed

3" x 18" P16 SUMP SKIMMER

7) Comments:



CONESTOGA-ROVERS
& ASSOCIATES

SORBENT SOCK EVALUATION FORM

Name: JOSE OSTIZ	Date: 10-3-14	Project Number: 141003-DBI
Site Address: 461 8 th St - Oakland CA	Well ID: S-10 S-13	Weather: Clear

1) Time absorbent sock removed from well for inspection: 0815

2) Condition of sock:

a) Length of sock showing product saturation: 2"

b) Length of sock showing dryness: 16"

c) Color of sock showing product saturation: Yellow

d) Weight of the removed sock: 7 1/2 oz / 0.21 kg / 0.48 lbs

e) Weight of a new/clean/dry sock: 6 1/4 oz / 0.18 kg / 0.40 lbs

f) Difference in weight: (D-E) to 0.01 ounces. 1.25 oz / 0.03 kg / 0.08 lbs

3) Picture of sock removed from well taken:

4) Sock removed from well deposited into a waste drum:

-Is drum labeled? Yes

How full is drum? (%)

5) After at least 15 minutes after removing the sock from the well, measure (to 0.01 ft) from the top of the well casing. :

a) Depth to product: —

b) Depth to water: 25.35

c) Thickness of product: (b-a) —

6) Size and type of sock installed

3" x 18" #16 SUMP SKIMMER

7) Comments:

SHELL WELL MONITORING DATA SHEET

BTS #: 141010-DB1	Site: 97093399
Sampler: DB	Date: 10/10/14
Well I.D.: 5-5	Well Diameter: 2 3 <u>4</u> 6 8
Total Well Depth (TD):	Depth to Water (DTW): 10.48
Depth to Free Product:	Thickness of Free Product (feet):
Referenced to: <u>PVC</u> Grade	D.O. Meter (if req'd): YSI HACH
DTW with 80% Recharge [(Height of Water Column x 0.20) + DTW]:	

Purge Method: ~~Bailer~~ ~~Disposable Bailer~~ ~~Positive Air Displacement~~ ~~Electric Submersible~~ ~~Waters~~ ~~Peristaltic~~ ~~Extraction Pump~~ ~~Other~~

Sampling Method: ~~Bailer~~ ~~Disposable Bailer~~ ~~Extraction Port~~ ~~Dedicated Tubing~~ Other:

_____ (Gals.) X _____ = _____ Gals. 1 Case Volume Specified Volumes Calculated Volume	<table border="1" style="width: 100%; border-collapse: collapse;"> <thead> <tr> <th>Well Diameter</th> <th>Multiplier</th> <th>Well Diameter</th> <th>Multiplier</th> </tr> </thead> <tbody> <tr> <td>1"</td> <td>0.04</td> <td>4"</td> <td>0.65</td> </tr> <tr> <td>2"</td> <td>0.16</td> <td>6"</td> <td>1.47</td> </tr> <tr> <td>3"</td> <td>0.37</td> <td>Other</td> <td>radius² * 0.163</td> </tr> </tbody> </table>	Well Diameter	Multiplier	Well Diameter	Multiplier	1"	0.04	4"	0.65	2"	0.16	6"	1.47	3"	0.37	Other	radius ² * 0.163
Well Diameter	Multiplier	Well Diameter	Multiplier														
1"	0.04	4"	0.65														
2"	0.16	6"	1.47														
3"	0.37	Other	radius ² * 0.163														

Time	Temp (°F)	pH	Cond. (mS or µS)	Turbidity (NTUs)	Gals. Removed	Observations
						- No measurable SPH detected w/ interface probe or with disposable bailer check
						- spent SPH sock removed and replaced w/ new SPH sock

Did well dewater? Yes No Gallons actually evacuated: _____

Sampling Date: _____ Sampling Time: _____ Depth to Water: _____

Sample I.D.: _____ Laboratory: Test America Other: _____

Analyzed for: TPH-G BTEX MTBE TPH-D Oxygenates (5) Other: _____

EB I.D. (if applicable): _____ @ _____ Time Duplicate I.D. (if applicable): _____

Analyzed for: TPH-G BTEX MTBE TPH-D Oxygenates (5) Other: _____

D.O. (if req'd): Pre-purge: _____ mg/L	Post-purge: _____ mg/L
O.R.P. (if req'd): Pre-purge: _____ mV	Post-purge: _____ mV

SHELL WELL MONITORING DATA SHEET

BTS #: 141010-081	Site: 97093399
Sampler: DB	Date: 10/10/14
Well I.D.: S-13	Well Diameter: 2 3 <u>4</u> 6 8
Total Well Depth (TD): _____	Depth to Water (DTW): 25.33
Depth to Free Product: _____	Thickness of Free Product (feet): _____
Referenced to: <u>PVC</u> Grade	D.O. Meter (if req'd): YSI HACH
DTW with 80% Recharge [(Height of Water Column x 0.20) + DTW]:	

Purge Method: ~~Bailer~~ ~~Disposable Bailer~~ ~~Positive Air Displacement~~ ~~Electric Submersible~~ ~~Watterra~~ ~~Peristaltic~~ ~~Extraction Pump~~ ~~Other _____~~

Sampling Method: ~~Bailer~~ ~~Disposable Bailer~~ ~~Extraction Port~~ ~~Dedicated Tubing~~ Other: _____

_____ (Gals.) X _____ = _____ Gals. I Case Volume Specified Volumes Calculated Volume	<table border="1" style="width: 100%; border-collapse: collapse;"> <thead> <tr> <th>Well Diameter</th> <th>Multiplier</th> <th>Well Diameter</th> <th>Multiplier</th> </tr> </thead> <tbody> <tr> <td>1"</td> <td>0.04</td> <td>4"</td> <td>0.65</td> </tr> <tr> <td>2"</td> <td>0.16</td> <td>6"</td> <td>1.47</td> </tr> <tr> <td>3"</td> <td>0.37</td> <td>Other</td> <td>radius² * 0.163</td> </tr> </tbody> </table>	Well Diameter	Multiplier	Well Diameter	Multiplier	1"	0.04	4"	0.65	2"	0.16	6"	1.47	3"	0.37	Other	radius ² * 0.163
Well Diameter	Multiplier	Well Diameter	Multiplier														
1"	0.04	4"	0.65														
2"	0.16	6"	1.47														
3"	0.37	Other	radius ² * 0.163														

Time	Temp (°F)	pH	Cond. (mS or µS)	Turbidity (NTUs)	Gals. Removed	Observations
						- No measurable SPH detected w/ interface probe
						or with disposable bailer check
						- Spent SPH sock removed and replaced w/
						new SPH sock

Did well dewater? Yes No Gallons actually evacuated: _____

Sampling Date: _____ Sampling Time: _____ Depth to Water: _____

Sample I.D.: _____ Laboratory: Test America Other: _____

Analyzed for: TPH-G BTEX MTBE TPH-D Oxygenates (5) Other: _____

EB I.D. (if applicable): _____ @ _____ Time Duplicate I.D. (if applicable): _____

Analyzed for: TPH-G BTEX MTBE TPH-D Oxygenates (5) Other: _____

D.O. (if req'd): Pre-purge: _____ mg/L	Post-purge: _____ mg/L
O.R.P. (if req'd): Pre-purge: _____ mV	Post-purge: _____ mV



**CONESTOGA-ROVERS
& ASSOCIATES**

SORBENT SOCK EVALUATION FORM

Name: <u>D. Becker</u>	Date: <u>10/10/14</u>	Project Number: <u>141010 - 081</u>
Site Address: <u>461 8th St., Oakland</u>	Well ID: <u>S-13</u>	Weather: <u>Clear</u>

1) Time absorbent sock removed from well for inspection: 0815

2) Condition of sock:

a) Length of sock showing product saturation: 2"

b) Length of sock showing dryness: 16"

c) Color of sock showing product saturation: Yellow

d) Weight of the removed sock: 7.25oz / 0.20 kg / 0.45 lbs

e) Weight of a new/clean/dry sock: 6.75oz / 0.19 kg / 0.42 lbs

f) Difference in weight: (D-E) to 0.01 ounces. 0.50oz / 0.01 kg / 0.03 lbs

3) Picture of sock removed from well taken:

4) Sock removed from well deposited into a waste drum:

-Is drum labeled? YES How full is drum? (%)

5) After at least 15 minutes after removing the sock from the well, measure (to 0.01 ft) from the top of the well casing. :

a) Depth to product:

b) Depth to water: 25.33

c) Thickness of product: (b-a)

6) Size and type of sock installed

3" x 18" PIG SUMP SKIMMER

WELL GAUGING DATA

Project # 141017-mw1 Date 10/17/14 Client SMELL

Site 461 8th ST, OAKLAND, CA

Well ID	Time	Well Size (in.)	Sheen / Odor	Depth to Immiscible Liquid (ft.)	Thickness of Immiscible Liquid (ft.)	Volume of Immiscibles Removed (ml)	Depth to water (ft.)	Depth to well bottom (ft.)	Survey Point: TOB or <u>TOC</u>	Notes
S-5	0835	4	ODOR				18.44	—	↓	ABS SOLR
S-13	0758	4	ODOR	—			25.31	—	↓	ABS SOLR

SHELL WELL MONITORING DATA SHEET

BTS #: 141017-441	Site: 97093399
Sampler: WW	Date: 10/17/14
Well I.D.: 5-5	Well Diameter: 2 3 <u>4</u> 6 8
Total Well Depth (TD): —	Depth to Water (DTW): 18.44
Depth to Free Product:	Thickness of Free Product (feet):
Referenced to: <u>PVC</u> Grade	D.O. Meter (if req'd): YSI HACH
DTW with 80% Recharge [(Height of Water Column x 0.20) + DTW]:	

Purge Method: ~~Bailer~~ ~~Disposable Bailer~~ ~~Positive Air Displacement~~ ~~Electric Submersible~~ Waterra ~~Peristaltic~~ ~~Extraction Pump~~ ~~Other~~ Sampling Method: ~~Bailer~~ ~~Disposable Bailer~~ ~~Extraction Port~~ ~~Dedicated Tubing~~ ~~Other~~

_____ (Gals.) X _____ = _____ Gals. I Case Volume Specified Volumes Calculated Volume	<table border="1" style="width: 100%; border-collapse: collapse;"> <thead> <tr> <th>Well Diameter</th> <th>Multiplier</th> <th>Well Diameter</th> <th>Multiplier</th> </tr> </thead> <tbody> <tr> <td>1"</td> <td>0.04</td> <td>4"</td> <td>0.65</td> </tr> <tr> <td>2"</td> <td>0.16</td> <td>6"</td> <td>1.47</td> </tr> <tr> <td>3"</td> <td>0.37</td> <td>Other</td> <td>radius² * 0.163</td> </tr> </tbody> </table>	Well Diameter	Multiplier	Well Diameter	Multiplier	1"	0.04	4"	0.65	2"	0.16	6"	1.47	3"	0.37	Other	radius ² * 0.163
Well Diameter	Multiplier	Well Diameter	Multiplier														
1"	0.04	4"	0.65														
2"	0.16	6"	1.47														
3"	0.37	Other	radius ² * 0.163														

Time	Temp (°F)	pH	Cond. (mS or µS)	Turbidity (NTUs)	Gals. Removed	Observations
						- No measurable SPH detected ✓ / interface probe or
						disposable bailer check
						- Spent SPH sock removed and replaced ✓ /
						new SPH sock

Did well dewater? Yes No Gallons actually evacuated: _____

Sampling Date: _____ Sampling Time: _____ Depth to Water: _____

Sample I.D.: _____ Laboratory: Test America Other: _____

Analyzed for: TPH-G BTEX MTBE TPH-D Oxygenates (5) Other: _____

EB I.D. (if applicable): _____ @ _____ Time Duplicate I.D. (if applicable): _____

Analyzed for: TPH-G BTEX MTBE TPH-D Oxygenates (5) Other: _____

D.O. (if req'd): Pre-purge: _____ mg/L	Post-purge: _____ mg/L
O.R.P. (if req'd): Pre-purge: _____ mV	Post-purge: _____ mV

SHELL WELL MONITORING DATA SHEET

BTS #: 141017-441	Site: 97093399
Sampler: WW	Date: 10/17/14
Well I.D.: S-13	Well Diameter: 2 3 <u>4</u> 6 8
Total Well Depth (TD): —	Depth to Water (DTW): 25.31
Depth to Free Product:	Thickness of Free Product (feet):
Referenced to: <u>PVC</u> Grade	D.O. Meter (if req'd): YSI HACH
DTW with 80% Recharge [(Height of Water Column x 0.20) + DTW]:	

Purge Method: ~~Bailer~~ ~~Disposable Bailer~~ ~~Positive Air Displacement~~ ~~Electric Submersible~~ ~~Waterra~~ ~~Peristaltic~~ ~~Extraction Pump~~ ~~Other~~ Sampling Method: ~~Bailer~~ ~~Disposable Bailer~~ ~~Extraction Port~~ ~~Dedicated Tubing~~
 Other: _____

_____ (Gals.) X _____ = _____ Gals. I Case Volume Specified Volumes Calculated Volume	<table border="1" style="width: 100%; border-collapse: collapse;"> <thead> <tr> <th>Well Diameter</th> <th>Multiplier</th> <th>Well Diameter</th> <th>Multiplier</th> </tr> </thead> <tbody> <tr> <td>1"</td> <td>0.04</td> <td>4"</td> <td>0.65</td> </tr> <tr> <td>2"</td> <td>0.16</td> <td>6"</td> <td>1.47</td> </tr> <tr> <td>3"</td> <td>0.37</td> <td>Other</td> <td>radius² * 0.163</td> </tr> </tbody> </table>	Well Diameter	Multiplier	Well Diameter	Multiplier	1"	0.04	4"	0.65	2"	0.16	6"	1.47	3"	0.37	Other	radius ² * 0.163
Well Diameter	Multiplier	Well Diameter	Multiplier														
1"	0.04	4"	0.65														
2"	0.16	6"	1.47														
3"	0.37	Other	radius ² * 0.163														

Time	Temp (°F)	pH	Cond. (mS or µS)	Turbidity (NTUs)	Gals. Removed	Observations
						- No measurable SPH detected w/ interface probe
						or disposable bailer check
						- SPent SPH sock removed and replaced w/
						new SPH sock

Did well dewater? Yes No Gallons actually evacuated: _____

Sampling Date: _____ Sampling Time: _____ Depth to Water: _____

Sample I.D.: _____ Laboratory: Test America Other: _____

Analyzed for: TPH-G BTEX MTBE TPH-D Oxygenates (5) Other: _____

EB I.D. (if applicable): _____ @ _____ Time Duplicate I.D. (if applicable): _____

Analyzed for: TPH-G BTEX MTBE TPH-D Oxygenates (5) Other: _____

D.O. (if req'd): Pre-purge: _____ mg/L	Post-purge: _____ mg/L
O.R.P. (if req'd): Pre-purge: _____ mV	Post-purge: _____ mV



SORBENT SOCK EVALUATION FORM

Name: <u>WILLIAM / DANIEL / JUSTIN / WONG / ALLEN / BECKER</u>	Date: <u>10/17/14</u>	Project Number: <u>141017-KWC</u>
Site Address: <u>461 8th ST OAKLAND, CA</u>	Well ID: <u>S-5</u>	Weather: <u>partly cloudy</u>

1) Time absorbent sock removed from well for inspection: _____

0830

2) Condition of sock:

a) Length of sock showing product saturation: _____

3"

b) Length of sock showing dryness: _____

15"

c) Color of sock showing product saturation: _____

Light yellow

d) Weight of the removed sock: _____

9.5 oz / 0.27 kg / 0.58 lbs

e) Weight of a new/clean/dry sock: _____

6.5 oz / 0.19 kg / 0.42 lbs

f) Difference in weight: (D-E) to 0.01 ounces. _____

3.0 oz / 0.08 kg / 0.16 lbs

3) Picture of sock removed from well taken:

4) Sock removed from well deposited into a waste drum:

-Is drum labeled?

How full is drum? (%)

5) After at least 15 minutes after removing the sock from the well, measure (to 0.01 ft) from the top of the well casing. :

a) Depth to product: _____

b) Depth to water: _____

18.44

c) Thickness of product: (b-a) _____

6) Size and type of sock installed

3" x 18" P16 SLIMP SKIMMER

7) Comments:



SORBENT SOCK EVALUATION FORM

DUSTIN BECKER

Name: <u>WILLIAM / DANIEL</u> <u>WORTH / ALLEN</u>	Date: <u>10/17/14</u>	Project Number: <u>141017-WWI</u>
Site Address: <u>461 8th ST,</u> <u>OAKLAND, CA</u>	Well ID: <u>S-13</u>	Weather: <u>partly</u> <u>cloudy</u>

1) Time absorbent sock removed from well for inspection: 0758

2) Condition of sock:

a) Length of sock showing product saturation: 3"

b) Length of sock showing dryness: ~~15"~~ 15"

c) Color of sock showing product saturation: light yellow

d) Weight of the removed sock: 0.48 lbs / 0.22 kg / 7.75 oz

e) Weight of a new/clean/dry sock: 0.42 lbs / 0.19 kg / 5.5 oz

f) Difference in weight: (D-E) to 0.01 ounces. 0.06 lbs / 0.03 kg / 2.25 oz

3) Picture of sock removed from well taken:

4) Sock removed from well deposited into a waste drum:

-Is drum labeled? yes How full is drum? (%)

5) After at least 15 minutes after removing the sock from the well, measure (to 0.01 ft) from the top of the well casing. :

a) Depth to product: NA

b) Depth to water: 25.31

c) Thickness of product: (b-a) —

6) Size and type of sock installed 3" x 18" Long (PIG SUMP SKIMMER)

7) Comments:

WELL GAUGING DATA

Project # 141024-DB1 Date 10/24/14 Client Shell

Site 461 8th St. Oakland, CA

Well ID	Time	Well Size (in.)	Sheen / Odor	Depth to Immiscible Liquid (ft.)	Thickness of Immiscible Liquid (ft.)	Volume of Immiscibles Removed (ml)	Depth to water (ft.)	Depth to well bottom (ft.)	Survey Point: TOB or TOC	Notes
S-5	0825	4					18.54	—	↓	ABS SOCK
S-13	*	Unable to access - Parked over *								

SHELL WELL MONITORING DATA SHEET

BTS #: 141024-DB1	Site: 97093399
Sampler: _____	Date: 10/24/14
Well I.D.: 5-5	Well Diameter: 2 3 <u>4</u> 6 8 _____
Total Well Depth (TD): _____	Depth to Water (DTW): 18.54
Depth to Free Product: _____	Thickness of Free Product (feet): _____
Referenced to: <u>PVC</u> Grade	D.O. Meter (if req'd): YSI HACH
DTW with 80% Recharge [(Height of Water Column x 0.20) + DTW]:	

Purge Method: Bailer Disposable Bailer Positive Air Displacement Electric Submersible	Water Peristaltic Extraction Pump Other: _____	Sampling Method: Bailer Disposable Bailer Extraction Port Dedicated Tubing Other: _____
--	--	---

_____ (Gals.) X _____ = _____ Gals. Case Volume Specified Volumes Calculated Volume	<table border="1" style="width: 100%; border-collapse: collapse;"> <thead> <tr> <th>Well Diameter</th> <th>Multiplier</th> <th>Well Diameter</th> <th>Multiplier</th> </tr> </thead> <tbody> <tr> <td>1"</td> <td>0.04</td> <td>4"</td> <td>0.65</td> </tr> <tr> <td>2"</td> <td>0.16</td> <td>6"</td> <td>1.47</td> </tr> <tr> <td>3"</td> <td>0.37</td> <td>Other</td> <td>radius² * 0.163</td> </tr> </tbody> </table>	Well Diameter	Multiplier	Well Diameter	Multiplier	1"	0.04	4"	0.65	2"	0.16	6"	1.47	3"	0.37	Other	radius ² * 0.163
Well Diameter	Multiplier	Well Diameter	Multiplier														
1"	0.04	4"	0.65														
2"	0.16	6"	1.47														
3"	0.37	Other	radius ² * 0.163														

Time	Temp (°F)	pH	Cond. (mS or µS)	Turbidity (NTUs)	Gals. Removed	Observations
						- No measurable SPH detected w/ interface probe or
						disposable bailer check
						- Spent SPH sock removed and replaced w/
						new SPH sock

Did well dewater? Yes No	Gallons actually evacuated: _____
Sampling Date: _____	Sampling Time: _____
Sample I.D.: _____	Depth to Water: _____
Laboratory: Test America	Other: _____
Analyzed for: TPH-G BTEX MTBE TPH-D Oxygenates (5) Other: _____	
EB I.D. (if applicable): _____ @ _____ Time	Duplicate I.D. (if applicable): _____
Analyzed for: TPH-G BTEX MTBE TPH-D Oxygenates (5) Other: _____	
D.O. (if req'd): Pre-purge: _____ mg/L	Post-purge: _____ mg/L
O.R.P. (if req'd): Pre-purge: _____ mV	Post-purge: _____ mV

SHELL WELL MONITORING DATA SHEET

BTS #: 141024-DB1	Site: 97093399
Sampler: DS	Date: 10/24/14
Well I.D.: S-13	Well Diameter: 2 3 4 6 8 _____
Total Well Depth (TD): -	Depth to Water (DTW): -
Depth to Free Product:	Thickness of Free Product (feet):
Referenced to: PVC Grade	D.O. Meter (if req'd): YSI HACH
DTW with 80% Recharge [(Height of Water Column x 0.20) + DTW]:	

Purge Method: Bailer Disposable Bailer Positive Air Displacement Electric Submersible	Water Peristaltic Extraction Pump Other _____	Sampling Method: Bailer Disposable Bailer Extraction Port Dedicated Tubing Other: _____
---	--	--

_____ (Gals.) X _____ = _____ Gals. I Case Volume Specified Volumes Calculated Volume	<table border="1" style="width: 100%; border-collapse: collapse;"> <thead> <tr> <th>Well Diameter</th> <th>Multiplier</th> <th>Well Diameter</th> <th>Multiplier</th> </tr> </thead> <tbody> <tr> <td>1"</td> <td>0.04</td> <td>4"</td> <td>0.65</td> </tr> <tr> <td>2"</td> <td>0.16</td> <td>6"</td> <td>1.47</td> </tr> <tr> <td>3"</td> <td>0.37</td> <td>Other</td> <td>radius² * 0.163</td> </tr> </tbody> </table>	Well Diameter	Multiplier	Well Diameter	Multiplier	1"	0.04	4"	0.65	2"	0.16	6"	1.47	3"	0.37	Other	radius ² * 0.163
Well Diameter	Multiplier	Well Diameter	Multiplier														
1"	0.04	4"	0.65														
2"	0.16	6"	1.47														
3"	0.37	Other	radius ² * 0.163														

Time	Temp (°F)	pH	Cond. (mS or µS)	Turbidity (NTUs)	Gals. Removed	Observations
						- Unable to access well due to parked vehicle located over well during time onsite

Did well dewater? Yes No	Gallons actually evacuated: _____
Sampling Date: _____	Sampling Time: _____
Sample I.D.: _____	Depth to Water: _____
Sample I.D.: _____	Laboratory: Test America Other _____
Analyzed for: TPH-G BTEX MTBE TPH-D Oxygenates (5) Other: _____	
EB I.D. (if applicable): _____ @ _____ Time	Duplicate I.D. (if applicable): _____
Analyzed for: TPH-G BTEX MTBE TPH-D Oxygenates (5) Other: _____	
D.O. (if req'd): Pre-purge: _____ mg/L	Post-purge: _____ mg/L
O.R.P. (if req'd): Pre-purge: _____ mV	Post-purge: _____ mV

SHELL WELL MONITORING DATA SHEET

BTS #: 141121-MM1	Site: 461 8th St Oakland, CA
Sampler: ND, MM	Date: 11/21/14
Well I.D.: S-9	Well Diameter: 2 3 4 6 8
Total Well Depth (TD): 29.71	Depth to Water (DTW): 24.55
Depth to Free Product: —	Thickness of Free Product (feet): —
Referenced to: <u>RVC</u> Grade	D.O. Meter (if req'd): YSI HACH
DTW with 80% Recharge [(Height of Water Column x 0.20) + DTW]: 25.58	

Purge Method: Bailer Waterra Sampling Method: Bailer
 Disposable Bailer Peristaltic Disposable Bailer
 Positive Air Displacement Extraction Pump Extraction Port
 Electric Submersible Other _____ Dedicated Tubing

Other: _____

$3.5 \text{ (Gals.)} \times 3 = 10.5 \text{ Gals.}$	<table border="1" style="width: 100%; border-collapse: collapse;"> <thead> <tr> <th>Well Diameter</th> <th>Multiplier</th> <th>Well Diameter</th> <th>Multiplier</th> </tr> </thead> <tbody> <tr> <td>1"</td> <td>0.04</td> <td>4"</td> <td>0.65</td> </tr> <tr> <td>2"</td> <td>0.16</td> <td>6"</td> <td>1.47</td> </tr> <tr> <td>3"</td> <td>0.37</td> <td>Other</td> <td>radius² * 0.163</td> </tr> </tbody> </table>	Well Diameter	Multiplier	Well Diameter	Multiplier	1"	0.04	4"	0.65	2"	0.16	6"	1.47	3"	0.37	Other	radius ² * 0.163
Well Diameter	Multiplier	Well Diameter	Multiplier														
1"	0.04	4"	0.65														
2"	0.16	6"	1.47														
3"	0.37	Other	radius ² * 0.163														
I Case Volume Specified Volumes Calculated Volume																	

Time	Temp (°F)	pH	Cond. (mS or <u>µS</u>)	Turbidity (NTUs)	Gals. Removed	Observations
0836	66.3	7.38	630	32	3.5	
0838	65.3	7.30	621	30	7.0	
0839	well dewatered @				7.0	
0935	64.9	6.81	351	49	GRAB	
						DTW: 25.63

Did well dewater? Yes No Gallons actually evacuated: 7.0

Sampling Date: 11/21/14 Sampling Time: 0935 Depth to Water: 24.61

Sample I.D.: S-9 Laboratory: Test America Other _____

Analyzed for: TPH-G BTEX MTBE TPH-D Oxygenates (5) Other see coc

EB I.D. (if applicable): @ Time Duplicate I.D. (if applicable):

Analyzed for: TPH-G BTEX MTBE TPH-D Oxygenates (5) Other:

D.O. (if req'd): Pre-purge:	mg/L	Post-purge:	mg/L
O.R.P. (if req'd): Pre-purge:	mV	Post-purge:	mV

SHELL WELL MONITORING DATA SHEET

BTS #: 141121-MMM1	Site: 461 8th St Oakland, CA
Sampler: MM, ND	Date: 11-21-14
Well I.D.: S-19	Well Diameter: 2 3 <u>4</u> 6 8
Total Well Depth (TD): 34.45	Depth to Water (DTW): 24.40
Depth to Free Product: -	Thickness of Free Product (feet): -
Referenced to: <u>PVC</u> Grade	D.O. Meter (if req'd): YSI HACH
DTW with 80% Recharge [(Height of Water Column x 0.20) + DTW]: 26.41	

Purge Method: Bailer Disposable Bailer Positive Air Displacement <u>Electric Submersible</u>	Waterra Peristaltic Extraction Pump Other _____	Sampling Method: <u>Bailer</u> Disposable Bailer Extraction Port Dedicated Tubing Other: _____
---	--	--

$6.5 \text{ (Gals.)} \times 3 = 19.5 \text{ Gals.}$ I Case Volume Specified Volumes Calculated Volume	<table border="1" style="width: 100%; border-collapse: collapse;"> <thead> <tr> <th>Well Diameter</th> <th>Multiplier</th> <th>Well Diameter</th> <th>Multiplier</th> </tr> </thead> <tbody> <tr> <td>1"</td> <td>0.04</td> <td>4"</td> <td>0.65</td> </tr> <tr> <td>2"</td> <td>0.16</td> <td>6"</td> <td>1.47</td> </tr> <tr> <td>3"</td> <td>0.37</td> <td>Other</td> <td>radius² * 0.163</td> </tr> </tbody> </table>	Well Diameter	Multiplier	Well Diameter	Multiplier	1"	0.04	4"	0.65	2"	0.16	6"	1.47	3"	0.37	Other	radius ² * 0.163
Well Diameter	Multiplier	Well Diameter	Multiplier														
1"	0.04	4"	0.65														
2"	0.16	6"	1.47														
3"	0.37	Other	radius ² * 0.163														

Time	Temp (°F)	pH	Cond. (mS or <u>µS</u>)	Turbidity (NTUs)	Gals. Removed	Observations
0851	66.8	7.05	733	68	6.5	
0853	68.2	6.90	2480	91	13.0	
0853	Well dewatered			@	13.0	
0940	65.7	6.71	463	22	GRAB	
						DTW: 27.17

Did well dewater? Yes No Gallons actually evacuated: 13.0

Sampling Date: 11-21-14 Sampling Time: 0940 Depth to Water: 24.42

Sample I.D.: S-19 Laboratory: Test America Other _____

Analyzed for: TPH-G BTEX MTBE TPH-D Oxygenates (5) Other: see coc

EB I.D. (if applicable): @ Time Duplicate I.D. (if applicable):

Analyzed for: TPH-G BTEX MTBE TPH-D Oxygenates (5) Other:

D.O. (if req'd):	Pre-purge:	mg/L	Post-purge:	mg/L
O.R.P. (if req'd):	Pre-purge:	mV	Post-purge:	mV

SHELL WELL MONITORING DATA SHEET

BTS #: 141121-MM1	Site: 461 E th St Oakland, CA
Sampler: MM, ND	Date: 11-21-14
Well I.D.: 5-20	Well Diameter: 2 3 (4) 6 8
Total Well Depth (TD): 34.91	Depth to Water (DTW): 24.54
Depth to Free Product:	Thickness of Free Product (feet):
Referenced to: PVC Grade	D.O. Meter (if req'd): YSI HACH
DTW with 80% Recharge [(Height of Water Column x 0.20) + DTW]: 26.61	

Purge Method: Bailer Disposable Bailer Positive Air Displacement Electric Submersible

Water: Peristaltic Extraction Pump Other _____

Sampling Method: Bailer Disposable Bailer Extraction Port Dedicated Tubing

Other: _____

$6.7 \text{ (Gals.)} \times 3 = 20.1 \text{ Gals.}$ <p>1 Case Volume Specified Volumes Calculated Volume</p>	<table border="1" style="width: 100%; border-collapse: collapse;"> <thead> <tr> <th>Well Diameter</th> <th>Multiplier</th> <th>Well Diameter</th> <th>Multiplier</th> </tr> </thead> <tbody> <tr> <td>1"</td> <td>0.04</td> <td>4"</td> <td>0.65</td> </tr> <tr> <td>2"</td> <td>0.16</td> <td>6"</td> <td>1.47</td> </tr> <tr> <td>3"</td> <td>0.37</td> <td>Other</td> <td>radius² * 0.163</td> </tr> </tbody> </table>	Well Diameter	Multiplier	Well Diameter	Multiplier	1"	0.04	4"	0.65	2"	0.16	6"	1.47	3"	0.37	Other	radius ² * 0.163
Well Diameter	Multiplier	Well Diameter	Multiplier														
1"	0.04	4"	0.65														
2"	0.16	6"	1.47														
3"	0.37	Other	radius ² * 0.163														

Time	Temp (°F)	pH	Cond. (mS or μS)	Turbidity (NTUs)	Gals. Removed	Observations
0916	68.2	6.61	317	28	7	color
	WELL DEWATERED AT			12.5 GAL		
0955	64.9	6.07	274	19	GRAB	

Did well dewater? Yes No Gallons actually evacuated: 12.5

Sampling Date: 11-21-14 Sampling Time: 0955 Depth to Water: 24.74

Sample I.D.: 5-20 Laboratory: Test America Other _____

Analyzed for: TPH-G BTEX MTBE TPH-D Oxygenates (5) Other: see calc

EB I.D. (if applicable): @ Time Duplicate I.D. (if applicable):

Analyzed for: TPH-G BTEX MTBE TPH-D Oxygenates (5) Other:

D.O. (if req'd):	Pre-purge:	mg/L	Post-purge:	mg/L
O.R.P. (if req'd):	Pre-purge:	mV	Post-purge:	mV

SHELL WELL MONITORING DATA SHEET

BTS #: <u>141121-MMM</u>	Site: <u>461 8th St. Oakland, CA</u>
Sampler: <u>MM</u>	Date: <u>11-21-14</u>
Well I.D.: <u>S-21A</u>	Well Diameter: 2 3 <u>(4)</u> 6 8
Total Well Depth (TD): <u>26.52</u>	Depth to Water (DTW): <u>25.81</u>
Depth to Free Product:	Thickness of Free Product (feet):
Referenced to: <u>PVC</u> Grade	D.O. Meter (if req'd): YSI HACH
DTW with 80% Recharge [(Height of Water Column x 0.20) + DTW]: <u>25.95</u>	

Purge Method: Bailer Waterra Sampling Method: Bailer
 Disposable Bailer Peristaltic Disposable Bailer
 Positive Air Displacement Extraction Pump Extraction Port
 Electric Submersible Other _____ Dedicated Tubing

Other: _____

$\underline{0.5} \text{ (Gals.)} \times \underline{3} = \underline{1.5} \text{ Gals.}$ 1 Case Volume Specified Volumes Calculated Volume	<table border="1" style="width: 100%; border-collapse: collapse;"> <thead> <tr> <th>Well Diameter</th> <th>Multiplier</th> <th>Well Diameter</th> <th>Multiplier</th> </tr> </thead> <tbody> <tr> <td>1"</td> <td>0.04</td> <td>4"</td> <td>0.65</td> </tr> <tr> <td>2"</td> <td>0.16</td> <td>6"</td> <td>1.47</td> </tr> <tr> <td>3"</td> <td>0.37</td> <td>Other</td> <td>radius² * 0.163</td> </tr> </tbody> </table>	Well Diameter	Multiplier	Well Diameter	Multiplier	1"	0.04	4"	0.65	2"	0.16	6"	1.47	3"	0.37	Other	radius ² * 0.163
Well Diameter	Multiplier	Well Diameter	Multiplier														
1"	0.04	4"	0.65														
2"	0.16	6"	1.47														
3"	0.37	Other	radius ² * 0.163														

Time	Temp (°F)	pH	Cond. (mS or (μS))	Turbidity (NTUs)	Gals. Removed	Observations
0842	67.4	6.15	1235	396	0.5	STRONG ODOR
	WELL DEWATERED AT 0.5 GAL					
0925	65.8	6.55	1225	>1000	GRAB	

Did well dewater? Yes No Gallons actually evacuated: 0.5

Sampling Date: 11-21-14 Sampling Time: 0925 Depth to Water: 25.78

Sample I.D.: S-21A Laboratory: Test America Other _____

Analyzed for: TPH-G BTEX MTBE TPH-D Oxygenates (5) Other: SEE LOC

EB I.D. (if applicable): @ _____ Time Duplicate I.D. (if applicable):

Analyzed for: TPH-G BTEX MTBE TPH-D Oxygenates (5) Other:

D.O. (if req'd):	Pre-purge:	mg/L	Post-purge:	mg/L
O.R.P. (if req'd):	Pre-purge:	mV	Post-purge:	mV

SHELL WELL MONITORING DATA SHEET

BTS #: 141121-MMI	Site: 9709 3399
Sampler: MPA	Date: 11/21/14
Well I.D.: S-22A	Well Diameter: 2 3 4 6 8 ____
Total Well Depth (TD): —	Depth to Water (DTW): —
Depth to Free Product:	Thickness of Free Product (feet):
Referenced to: PVC Grade	D.O. Meter (if req'd): YSI HACH
DTW with 80% Recharge [(Height of Water Column x 0.20) + DTW]:	

Purge Method: ~~Bailer~~ ~~Disposable Bailer~~ ~~Positive Air Displacement~~ ~~Electric Submersible~~ ~~Water~~ ~~Peristaltic~~ ~~Extraction Pump~~ ~~Other~~ Sampling Method: ~~Bailer~~ ~~Disposable Bailer~~ ~~Extraction Port~~ ~~Dedicated Tubing~~ ~~Other~~

(Gals.) X _____ = _____ Gals. 1 Case Volume Specified Volumes Calculated Volume	<table border="1" style="width: 100%; border-collapse: collapse;"> <thead> <tr> <th>Well Diameter</th> <th>Multiplier</th> <th>Well Diameter</th> <th>Multiplier</th> </tr> </thead> <tbody> <tr> <td>1"</td> <td>0.04</td> <td>4"</td> <td>0.65</td> </tr> <tr> <td>2"</td> <td>0.16</td> <td>6"</td> <td>1.47</td> </tr> <tr> <td>3"</td> <td>0.37</td> <td>Other</td> <td>radius² * 0.163</td> </tr> </tbody> </table>	Well Diameter	Multiplier	Well Diameter	Multiplier	1"	0.04	4"	0.65	2"	0.16	6"	1.47	3"	0.37	Other	radius ² * 0.163
Well Diameter	Multiplier	Well Diameter	Multiplier														
1"	0.04	4"	0.65														
2"	0.16	6"	1.47														
3"	0.37	Other	radius ² * 0.163														

Time	Temp (°F)	pH	Cond. (mS or µS)	Turbidity (NTUs)	Gals. Removed	Observations
						- WELL PARKED OVER
						NO SAMPLE TAKEN

Did well dewater? Yes No Gallons actually evacuated: _____

Sampling Date: _____ Sampling Time: _____ Depth to Water: _____

Sample I.D.: _____ Laboratory: Test America Other: _____

Analyzed for: TPH-G BTEX MTBE TPH-D Oxygenates (5) Other: _____

EB I.D. (if applicable): _____ @ _____ Time Duplicate I.D. (if applicable): _____

Analyzed for: TPH-G BTEX MTBE TPH-D Oxygenates (5) Other: _____

D.O. (if req'd):	Pre-purge:	mg/L	Post-purge:	mg/L
O.R.P. (if req'd):	Pre-purge:	mV	Post-purge:	mV



SORBENT SOCK EVALUATION FORM

Name: <u>Dustin Becker</u>	Date: <u>11-21-14</u>	Project Number: <u>141121-mm1</u>
Site Address: <u>461 8th St., Oakland</u>	Well ID: <u>S-5</u>	Weather: <u>Clear</u>

1) Time absorbent sock removed from well for inspection: 1013

2) Condition of sock:

a) Length of sock showing product saturation: 9"

b) Length of sock showing dryness: 9"

c) Color of sock showing product saturation: Light yellow

d) Weight of the removed sock: 0.25 kg / 0.55 lbs / 80.9 oz

e) Weight of a new/clean/dry sock: 0.18 kg / 0.38 lbs / 6.25 oz

f) Difference in weight: (D-E) to 0.01 ounces. 0.07 kg / 0.17 lbs / 2.75 oz

3) Picture of sock removed from well taken:

4) Sock removed from well deposited into a waste drum:

-Is drum labeled?

How full is drum? (%)

5) After at least 15 minutes after removing the sock from the well, measure (to 0.01 ft) from the top of the well casing. :

a) Depth to product: —

b) Depth to water: 18.58

c) Thickness of product: (b-a) —

6) Size and type of sock installed

3" x 18" P16 SUMP SKIMMER

7) Comments:



SORBENT SOCK EVALUATION FORM

Name: <u>Mark McCulloch</u>	Date: <u>11-21-14</u>	Project Number: <u>14/121-MMI</u>
Site Address: <u>461 8th St Oakland, CA</u>	Well ID: <u>S-19</u>	Weather: <u>clear</u>

1) Time absorbent sock removed from well for inspection: 0800

2) Condition of sock:

a) Length of sock showing product saturation: 16"

b) Length of sock showing dryness: 2"

c) Color of sock showing product saturation: Dark brown

d) Weight of the removed sock: 0.69 kg / 1.52 lbs / 24.25 oz

e) Weight of a new/clean/dry sock: 0.18 kg / 0.38 lbs / 6.25 oz

f) Difference in weight: (D-E) to 0.01 ounces. 0.51 kg / 1.14 lbs / 18 oz

3) Picture of sock removed from well taken:

4) Sock removed from well deposited into a waste drum:

-Is drum labeled? yes How full is drum? (%)

5) After at least 15 minutes after removing the sock from the well, measure (to 0.01 ft) from the top of the well casing. :

a) Depth to product: —

b) Depth to water: 24.40

c) Thickness of product: (b-a) —

6) Size and type of sock installed 3" x 18" Pig Sump Skimmer

7) Comments:

ENVIRONMENTAL WELL, REMEDIATION COMPOUND, AND SITE INSPECTION FORM

INCIDENT # 97093399

ADDRESS 461 E 5th St.

DATE: 11-21-14

CITY & STATE Oakland, CA

Well ID	Observations Upon Arrival							Well Pad / Surface Condition	Note Repairs Made Detailed Explanation of Maintenance Recommended and Performed	Photos of Well Condition	Repair Date and PM Initials		
	Manway Cover, Type, Condition & Size		Well Labeled / Painted Properly*	Well Cap (Gripper) Condition	Well Lock Condition								
	Standpipe / Flush	Size (inch) (STAMP DRUM)	P	G	R	NL	G						
S-5	Standpipe / Flush	9	P	G	R	NL	G	P		Y	(N)		
S-6	Standpipe / Flush	9	P	G	R	NL	G	P		Y	(N)		
S-9	Standpipe / Flush	12	P	G	R	NL	G	P		Y	(N)		
S-13	Standpipe / Flush	12	P	G	R	NL	G	P		Y	(N)		
S-19	Standpipe / Flush	12	P	G	R	NL	G	P		Y	(N)		
S-20	Standpipe / Flush	12	P	G	R	NL	G	P		Y	(N)		
S-21A	Standpipe / Flush	12	P	G	R	NL	G	P		Y	(N)		
S-22A	Standpipe / Flush		P	G	R	NL	G	P	PARKED OVER	Y	N		
			P	G	R	NL	G	P		Y	N		
			P	G	R	NL	G	P		Y	N		
			P	G	R	NL	G	P		Y	N		
			P	G	R	NL	G	P		Y	N		
			TOTAL # CAPS REPLACED = 0						TOTAL # OF LOCKS REPLACED				
Condition of Soil Boring Patches or Abandoned Monitoring Wells:			G	P	N/A	IF POOR, Borings/Well IDs or Location Description:							
Remediation Compound Type (Check boxes that apply)			Condition of Enclosure			Condition of Area Inside Enclosure			Compound Security				
NA			G	P	N/A	G	P	N/A	G	P	N/A		
Building			G	P	N/A	G	P	N/A	G	P	N/A		
Building w/ Fence Comp.			G	P	N/A	G	P	N/A	G	P	N/A		
Fenced Compound			G	P	N/A	G	P	N/A	G	P	N/A		
Trailer			G	P	N/A	G	P	N/A	G	P	N/A		
Number of Drums On-site	Does the Label Reveal the Source of the Contents	Labeled Correctly and Writing Legible	Drum Condition	Confirm Drums Related to Environmental	Drums Located to Min Business Interference	Detailed Explanation of Any Issues Resolved							
0	Y	N	N/A	G	P	N/A	G	P	N/A	Y	N	Y	N

All environmental wells and the remediation compound were in good condition, locked, and secured upon my departure (unless otherwise noted above).

G = Good (Acceptable) R = Replaced
P = Poor (needs attention) NL = No Lock Required
Notes: All repairs other than locks and grippers require Shell PM approval prior to repair.

* = Groundwater monitoring well covers must be painted and labeled in accordance with applicable regulations.

Version 2.4, March 2008

Print or type Name of Field Personnel & Consultant Company
Mark McCallister Blaine Tech Services

WELL GAUGING DATA

Project # 141223-DW1 Date 12/23/14 Client Shell

Site 461 8th St., Oakland CA

Well ID	Time	Well Size (in.)	Sheen / Odor	Depth to Immiscible Liquid (ft.)	Thickness of Immiscible Liquid (ft.)	Volume of Immiscibles Removed (ml)	Depth to water (ft.)	Depth to well bottom (ft.)	Survey Point: TOB or TOG	Notes
S-5	0805	4	odor				25.19	—	↓	SOCK
S-13	0824	4	odor				18.33	—	↓	SOCK



CONESTOGA-ROVERS
& ASSOCIATES

SORBENT SOCK EVALUATION FORM

Name: <u>D. Allen</u>	Date: <u>12/23/14</u>	Project Number: <u>141223-DWI</u>
Site Address: <u>461 8th St, Oakland</u>	Well ID: <u>S-13</u>	Weather: <u>Clear</u>

1) Time absorbent sock removed from well for inspection: 0800

2) Condition of sock:

a) Length of sock showing product saturation: 4"

b) Length of sock showing dryness: 14"

c) Color of sock showing product saturation: Light yellow

d) Weight of the removed sock: 0.24 kg / 0.52 lbs / 8.5 oz

e) Weight of a new/clean/dry sock: 0.19 kg / 0.42 lbs / 6.75 oz

f) Difference in weight: (D-E) to 0.01 ounces. 0.05 kg / 0.10 lbs / 1.75 oz

3) Picture of sock removed from well taken:

4) Sock removed from well deposited into a waste drum:

-Is drum labeled? YES

How full is drum? (%) 5%

5) After at least 15 minutes after removing the sock from the well, measure (to 0.01 ft) from the top of the well casing. :

a) Depth to product: —

b) Depth to water: 25.19

c) Thickness of product: (b-a) —

6) Size and type of sock installed 3" x 18" PIV SLIMP SCUMMER

7) Comments:

ENVIRONMENTAL WELL, REMEDIATION COMPOUND, AND SITE INSPECTION FORM

INCIDENT # 97093399

ADDRESS 461 8th St.

CITY & STATE Oakland CA

DATE: 12/23/14

Well ID	Manway Cover, Type, Condition & Size		Observations Upon Arrival				Well Pad / Surface Condition	Well Lock Condition	Note Repairs Made Detailed Explanation of Maintenance Recommended and Performed	Photos of Well Condition	Repair Date and PM Initials															
	Standpipe	Flush	Flush	Flush	Well Labeled / Painted Property*	Well Cap (Gripper) Condition																				
55	Standpipe	Flush	G	P	Size (inch)	Y	N	R	G	R	NL	G	P	Y	N	Storm Drain										
513	Standpipe	Flush	G	P	Size (inch)	Y	N	R	G	R	NL	G	P	Y	N											
	Standpipe	Flush	G	P	Size (inch)	Y	N	R	G	R	NL	G	P	Y	N											
	Standpipe	Flush	G	P	Size (inch)	Y	N	R	G	R	NL	G	P	Y	N											
	Standpipe	Flush	G	P	Size (inch)	Y	N	R	G	R	NL	G	P	Y	N											
	Standpipe	Flush	G	P	Size (inch)	Y	N	R	G	R	NL	G	P	Y	N											
	Standpipe	Flush	G	P	Size (inch)	Y	N	R	G	R	NL	G	P	Y	N											
	Standpipe	Flush	G	P	Size (inch)	Y	N	R	G	R	NL	G	P	Y	N											
	Standpipe	Flush	G	P	Size (inch)	Y	N	R	G	R	NL	G	P	Y	N											
	Standpipe	Flush	G	P	Size (inch)	Y	N	R	G	R	NL	G	P	Y	N											
	Standpipe	Flush	G	P	Size (inch)	Y	N	R	G	R	NL	G	P	Y	N											
	Standpipe	Flush	G	P	Size (inch)	Y	N	R	G	R	NL	G	P	Y	N											
TOTAL # CAPS REPLACED = 0											TOTAL # OF LOCKS REPLACED															
Condition of Soil Boring Patches or Abandoned Monitoring Wells:												G	P	N/A	If POOR, Borings/Well IDs or Location Description:											
Remediation Compound Type (Check boxes that apply)			Condition of Enclosure			Condition of Area Inside Enclosure			Compound Security			Emergency Contact Info Visible			Cleaning / Repairs Recommended and Conducted			Photos of Well Condition			Repair Date and PM Initials					
NA			G			G			G			Y			Y			Y			Y					
Building			G			G			G			Y			Y			Y			Y					
Building w/ Fence Comp.			G			G			G			Y			Y			Y			Y					
Fenced Compound			G			G			G			Y			Y			Y			Y					
Trailer			G			G			G			Y			Y			Y			Y					
Number of Drums On-site			Does the Label Reveal the Source of the Contents			Labeled Correctly and Writing Legible			Drum Condition			Confirm Drums Related to Environmental			Drums Located to Min Business Interference			Detailed Explanation of Any Issues Resolved			Photos of Drum Condition			Date Drums Removed from Site and PM Initials		
1			Y			Y			G			G			Y			Y			Y			Y		

All environmental wells and the remediation compound were in good condition, locked, and secured upon my departure (unless otherwise noted above).

Daniel Allen, BLS

Print or type Name of Field Personnel & Consultant Company

G = Good (Acceptable) R = Replaced
 P = Poor (needs attention) NL = No Lock Required
 Notes: All repairs other than locks and arrears require Shell PM approval prior to repair.
 * = Groundwater monitoring well covers must be painted and labeled in accordance with applicable regulations.
 Version 2.4, March 2008

APPENDIX B

TESTAMERICA LABORATORIES, INC. -
ANALYTICAL REPORTS

TestAmerica

THE LEADER IN ENVIRONMENTAL TESTING

ANALYTICAL REPORT

TestAmerica Laboratories, Inc.

TestAmerica Irvine

17461 Derian Ave

Suite 100

Irvine, CA 92614-5817

Tel: (949)261-1022

TestAmerica Job ID: 440-84567-1

Client Project/Site: 461 8th St., Oakland, CA

For:

Conestoga-Rovers & Associates, Inc.

5900 Hollis Street

Suite A

Emeryville, California 94608

Attn: Peter Schaefer



Authorized for release by:

8/12/2014 3:56:06 PM

Heather Clark, Project Manager I

(949)261-1022

heather.clark@testamericainc.com

LINKS

Review your project
results through

TotalAccess

Have a Question?



Visit us at:

www.testamericainc.com

The test results in this report meet all 2003 NELAC and 2009 TNI requirements for accredited parameters, exceptions are noted in this report. This report may not be reproduced except in full, and with written approval from the laboratory. For questions please contact the Project Manager at the e-mail address or telephone number listed on this page.

This report has been electronically signed and authorized by the signatory. Electronic signature is intended to be the legally binding equivalent of a traditionally handwritten signature.

Results relate only to the items tested and the sample(s) as received by the laboratory.

1

2

3

4

5

6

7

8

9

10

11

12

13



Table of Contents

Cover Page	1
Table of Contents	2
Sample Summary	3
Case Narrative	4
Client Sample Results	5
Method Summary	6
Lab Chronicle	7
QC Sample Results	8
QC Association Summary	11
Definitions/Glossary	12
Certification Summary	13
Chain of Custody	14
Receipt Checklists	15

Sample Summary

Client: Conestoga-Rovers & Associates, Inc.
Project/Site: 461 8th St., Oakland, CA

TestAmerica Job ID: 440-84567-1

Lab Sample ID	Client Sample ID	Matrix	Collected	Received
440-84567-1	S-6	Ground Water	07/31/14 09:40	08/02/14 10:40

1

2

3

4

5

6

7

8

9

10

11

12

13

Case Narrative

Client: Conestoga-Rovers & Associates, Inc.
Project/Site: 461 8th St., Oakland, CA

TestAmerica Job ID: 440-84567-1

Job ID: 440-84567-1

Laboratory: TestAmerica Irvine

Narrative

Job Narrative
440-84567-1

Comments

No additional comments.

Receipt

The sample was received on 8/2/2014 10:40 AM; the sample arrived in good condition, properly preserved and, where required, on ice. The temperature of the cooler at receipt was 3.8° C.

GC/MS VOA

Method(s) 8260B/CA_LUFTMS: The Gasoline Range Organics (GRO) concentration reported for the following sample is partially due to the presence of discrete peaks: S-6 (440-84567-1). Toluene.

No additional analytical or quality issues were noted, other than those described above or in the Definitions/Glossary page.

VOA Prep

No analytical or quality issues were noted, other than those described in the Definitions/Glossary page.

- 1
- 2
- 3
- 4
- 5
- 6
- 7
- 8
- 9
- 10
- 11
- 12
- 13

Client Sample Results

Client: Conestoga-Rovers & Associates, Inc.
 Project/Site: 461 8th St., Oakland, CA

TestAmerica Job ID: 440-84567-1

Client Sample ID: S-6
Date Collected: 07/31/14 09:40
Date Received: 08/02/14 10:40

Lab Sample ID: 440-84567-1
Matrix: Ground Water

Method: 8260B/CA_LUFTMS - Volatile Organic Compounds by GC/MS

Analyte	Result	Qualifier	RL	MDL	Unit	D	Prepared	Analyzed	Dil Fac
Volatile Fuel Hydrocarbons (C4-C12)	4000		10000		ug/L			08/04/14 23:55	200
Surrogate	%Recovery	Qualifier	Limits				Prepared	Analyzed	Dil Fac
<i>Dibromofluoromethane (Surr)</i>	116		76 - 132					08/04/14 23:55	200
<i>4-Bromofluorobenzene (Surr)</i>	106		80 - 120					08/04/14 23:55	200
<i>Toluene-d8 (Surr)</i>	110		80 - 128					08/04/14 23:55	200

Method: 8260B - Volatile Organic Compounds (GC/MS)

Analyte	Result	Qualifier	RL	MDL	Unit	D	Prepared	Analyzed	Dil Fac
Benzene	4200		100		ug/L			08/04/14 23:55	200
Ethylbenzene	1300		100		ug/L			08/04/14 23:55	200
Toluene	7300		100		ug/L			08/04/14 23:55	200
Xylenes, Total	5400		200		ug/L			08/04/14 23:55	200
Surrogate	%Recovery	Qualifier	Limits				Prepared	Analyzed	Dil Fac
<i>4-Bromofluorobenzene (Surr)</i>	106		80 - 120					08/04/14 23:55	200
<i>Dibromofluoromethane (Surr)</i>	116		76 - 132					08/04/14 23:55	200
<i>Toluene-d8 (Surr)</i>	110		80 - 128					08/04/14 23:55	200

Method Summary

Client: Conestoga-Rovers & Associates, Inc.
Project/Site: 461 8th St., Oakland, CA

TestAmerica Job ID: 440-84567-1

Method	Method Description	Protocol	Laboratory
8260B	Volatile Organic Compounds (GC/MS)	SW846	TAL IRV
8260B/CA_LUFTM S	Volatile Organic Compounds by GC/MS	SW846	TAL IRV

Protocol References:

SW846 = "Test Methods For Evaluating Solid Waste, Physical/Chemical Methods", Third Edition, November 1986 And Its Updates.

Laboratory References:

TAL IRV = TestAmerica Irvine, 17461 Derian Ave, Suite 100, Irvine, CA 92614-5817, TEL (949)261-1022



Lab Chronicle

Client: Conestoga-Rovers & Associates, Inc.
Project/Site: 461 8th St., Oakland, CA

TestAmerica Job ID: 440-84567-1

Client Sample ID: S-6

Date Collected: 07/31/14 09:40

Date Received: 08/02/14 10:40

Lab Sample ID: 440-84567-1

Matrix: Ground Water

Prep Type	Batch Type	Batch Method	Run	Dil Factor	Initial Amount	Final Amount	Batch Number	Prepared or Analyzed	Analyst	Lab
Total/NA	Analysis	8260B		200	10 mL	10 mL	197785	08/04/14 23:55	LB	TAL IRV
Total/NA	Analysis	8260B/CA_LUFTMS		200	10 mL	10 mL	197786	08/04/14 23:55	LB	TAL IRV

Laboratory References:

TAL IRV = TestAmerica Irvine, 17461 Derian Ave, Suite 100, Irvine, CA 92614-5817, TEL (949)261-1022

- 1
- 2
- 3
- 4
- 5
- 6
- 7
- 8
- 9
- 10
- 11
- 12
- 13

QC Sample Results

Client: Conestoga-Rovers & Associates, Inc.
 Project/Site: 461 8th St., Oakland, CA

TestAmerica Job ID: 440-84567-1

Method: 8260B - Volatile Organic Compounds (GC/MS)

Lab Sample ID: MB 440-197785/4

Matrix: Water

Analysis Batch: 197785

Client Sample ID: Method Blank

Prep Type: Total/NA

Analyte	MB Result	MB Qualifier	RL	MDL	Unit	D	Prepared	Analyzed	Dil Fac
Benzene	ND		0.50		ug/L			08/04/14 19:24	1
Ethylbenzene	ND		0.50		ug/L			08/04/14 19:24	1
Toluene	ND		0.50		ug/L			08/04/14 19:24	1
Xylenes, Total	ND		1.0		ug/L			08/04/14 19:24	1

Surrogate	MB %Recovery	MB Qualifier	Limits	Prepared	Analyzed	Dil Fac
4-Bromofluorobenzene (Surr)	106		80 - 120		08/04/14 19:24	1
Dibromofluoromethane (Surr)	104		76 - 132		08/04/14 19:24	1
Toluene-d8 (Surr)	112		80 - 128		08/04/14 19:24	1

Lab Sample ID: LCS 440-197785/5

Matrix: Water

Analysis Batch: 197785

Client Sample ID: Lab Control Sample

Prep Type: Total/NA

Analyte	Spike Added	LCS Result	LCS Qualifier	Unit	D	%Rec	%Rec. Limits
Benzene	25.0	25.2		ug/L		101	68 - 130
Ethylbenzene	25.0	24.7		ug/L		99	70 - 130
m,p-Xylene	50.0	50.8		ug/L		102	70 - 130
o-Xylene	25.0	26.5		ug/L		106	70 - 130
Toluene	25.0	25.5		ug/L		102	70 - 130

Surrogate	LCS %Recovery	LCS Qualifier	Limits
4-Bromofluorobenzene (Surr)	107		80 - 120
Dibromofluoromethane (Surr)	110		76 - 132
Toluene-d8 (Surr)	113		80 - 128

Lab Sample ID: 440-84494-A-2 MS

Matrix: Water

Analysis Batch: 197785

Client Sample ID: Matrix Spike

Prep Type: Total/NA

Analyte	Sample Result	Sample Qualifier	Spike Added	MS Result	MS Qualifier	Unit	D	%Rec	%Rec. Limits
Benzene	ND		25.0	25.9		ug/L		103	66 - 130
Ethylbenzene	ND		25.0	25.8		ug/L		103	70 - 130
m,p-Xylene	1.0		50.0	53.4		ug/L		105	70 - 133
o-Xylene	0.59		25.0	28.1		ug/L		110	70 - 133
Toluene	0.56		25.0	26.6		ug/L		104	70 - 130

Surrogate	MS %Recovery	MS Qualifier	Limits
4-Bromofluorobenzene (Surr)	111		80 - 120
Dibromofluoromethane (Surr)	108		76 - 132
Toluene-d8 (Surr)	111		80 - 128

QC Sample Results

Client: Conestoga-Rovers & Associates, Inc.
Project/Site: 461 8th St., Oakland, CA

TestAmerica Job ID: 440-84567-1

Method: 8260B - Volatile Organic Compounds (GC/MS) (Continued)

Lab Sample ID: 440-84494-A-2 MSD

Matrix: Water

Analysis Batch: 197785

Client Sample ID: Matrix Spike Duplicate

Prep Type: Total/NA

Analyte	Sample	Sample	Spike	MSD	MSD	Unit	D	%Rec	%Rec.	RPD	Limit
	Result	Qualifier	Added	Result	Qualifier				Limits		
Benzene	ND		25.0	26.2		ug/L		105	66 - 130	1	20
Ethylbenzene	ND		25.0	26.1		ug/L		104	70 - 130	1	20
m,p-Xylene	1.0		50.0	54.1		ug/L		106	70 - 133	1	25
o-Xylene	0.59		25.0	29.0		ug/L		113	70 - 133	3	20
Toluene	0.56		25.0	26.8		ug/L		105	70 - 130	1	20

Surrogate	MSD	MSD	Limits
	%Recovery	Qualifier	
4-Bromofluorobenzene (Surr)	109		80 - 120
Dibromofluoromethane (Surr)	107		76 - 132
Toluene-d8 (Surr)	112		80 - 128

Method: 8260B/CA_LUFTMS - Volatile Organic Compounds by GC/MS

Lab Sample ID: MB 440-197786/4

Matrix: Water

Analysis Batch: 197786

Client Sample ID: Method Blank

Prep Type: Total/NA

Analyte	MB	MB	RL	MDL	Unit	D	Prepared	Analyzed	Dil Fac
	Result	Qualifier							
Volatile Fuel Hydrocarbons (C4-C12)	ND		50		ug/L			08/04/14 19:24	1

Surrogate	MB	MB	Limits	Prepared	Analyzed	Dil Fac
	%Recovery	Qualifier				
Dibromofluoromethane (Surr)	104		76 - 132		08/04/14 19:24	1
4-Bromofluorobenzene (Surr)	106		80 - 120		08/04/14 19:24	1
Toluene-d8 (Surr)	112		80 - 128		08/04/14 19:24	1

Lab Sample ID: LCS 440-197786/6

Matrix: Water

Analysis Batch: 197786

Client Sample ID: Lab Control Sample

Prep Type: Total/NA

Analyte	Spike Added	LCS	LCS	Unit	D	%Rec	%Rec.
		Result	Qualifier				Limits
Volatile Fuel Hydrocarbons (C4-C12)	500	408		ug/L		82	55 - 130

Surrogate	LCS	LCS	Limits
	%Recovery	Qualifier	
Dibromofluoromethane (Surr)	107		76 - 132
4-Bromofluorobenzene (Surr)	108		80 - 120
Toluene-d8 (Surr)	111		80 - 128

Lab Sample ID: 440-84494-A-2 MS

Matrix: Water

Analysis Batch: 197786

Client Sample ID: Matrix Spike

Prep Type: Total/NA

Analyte	Sample	Sample	Spike	MS	MS	Unit	D	%Rec	%Rec.
	Result	Qualifier	Added	Result	Qualifier				Limits
Volatile Fuel Hydrocarbons (C4-C12)	ND		1730	1500		ug/L		86	50 - 145

TestAmerica Irvine

QC Sample Results

Client: Conestoga-Rovers & Associates, Inc.
 Project/Site: 461 8th St., Oakland, CA

TestAmerica Job ID: 440-84567-1

Method: 8260B/CA_LUFTMS - Volatile Organic Compounds by GC/MS (Continued)

Lab Sample ID: 440-84494-A-2 MS

Matrix: Water

Analysis Batch: 197786

Client Sample ID: Matrix Spike

Prep Type: Total/NA

Surrogate	MS MS		Limits
	%Recovery	Qualifier	
Dibromofluoromethane (Surr)	108		76 - 132
4-Bromofluorobenzene (Surr)	111		80 - 120
Toluene-d8 (Surr)	111		80 - 128

Lab Sample ID: 440-84494-A-2 MSD

Matrix: Water

Analysis Batch: 197786

Client Sample ID: Matrix Spike Duplicate

Prep Type: Total/NA

Analyte	Sample	Sample	Spike	MSD	MSD	Unit	D	%Rec	%Rec.	RPD	RPD
	Result	Qualifier	Added	Result	Qualifier				Limits		Limit
Volatile Fuel Hydrocarbons (C4-C12)	ND		1730	1470		ug/L		84	50 - 145	2	20

Surrogate	MSD MSD		Limits
	%Recovery	Qualifier	
Dibromofluoromethane (Surr)	107		76 - 132
4-Bromofluorobenzene (Surr)	109		80 - 120
Toluene-d8 (Surr)	112		80 - 128

QC Association Summary

Client: Conestoga-Rovers & Associates, Inc.
Project/Site: 461 8th St., Oakland, CA

TestAmerica Job ID: 440-84567-1

GC/MS VOA

Analysis Batch: 197785

Lab Sample ID	Client Sample ID	Prep Type	Matrix	Method	Prep Batch
440-84494-A-2 MS	Matrix Spike	Total/NA	Water	8260B	
440-84494-A-2 MSD	Matrix Spike Duplicate	Total/NA	Water	8260B	
440-84567-1	S-6	Total/NA	Ground Water	8260B	
LCS 440-197785/5	Lab Control Sample	Total/NA	Water	8260B	
MB 440-197785/4	Method Blank	Total/NA	Water	8260B	

Analysis Batch: 197786

Lab Sample ID	Client Sample ID	Prep Type	Matrix	Method	Prep Batch
440-84494-A-2 MS	Matrix Spike	Total/NA	Water	8260B/CA_LUFT MS	
440-84494-A-2 MSD	Matrix Spike Duplicate	Total/NA	Water	8260B/CA_LUFT MS	
440-84567-1	S-6	Total/NA	Ground Water	8260B/CA_LUFT MS	
LCS 440-197786/6	Lab Control Sample	Total/NA	Water	8260B/CA_LUFT MS	
MB 440-197786/4	Method Blank	Total/NA	Water	8260B/CA_LUFT MS	

Definitions/Glossary

Client: Conestoga-Rovers & Associates, Inc.
Project/Site: 461 8th St., Oakland, CA

TestAmerica Job ID: 440-84567-1

Glossary

Abbreviation	These commonly used abbreviations may or may not be present in this report.
□	Listed under the "D" column to designate that the result is reported on a dry weight basis
%R	Percent Recovery
CFL	Contains Free Liquid
CNF	Contains no Free Liquid
DER	Duplicate error ratio (normalized absolute difference)
Dil Fac	Dilution Factor
DL, RA, RE, IN	Indicates a Dilution, Re-analysis, Re-extraction, or additional Initial metals/anion analysis of the sample
DLC	Decision level concentration
MDA	Minimum detectable activity
EDL	Estimated Detection Limit
MDC	Minimum detectable concentration
MDL	Method Detection Limit
ML	Minimum Level (Dioxin)
NC	Not Calculated
ND	Not detected at the reporting limit (or MDL or EDL if shown)
PQL	Practical Quantitation Limit
QC	Quality Control
RER	Relative error ratio
RL	Reporting Limit or Requested Limit (Radiochemistry)
RPD	Relative Percent Difference, a measure of the relative difference between two points
TEF	Toxicity Equivalent Factor (Dioxin)
TEQ	Toxicity Equivalent Quotient (Dioxin)

Certification Summary

Client: Conestoga-Rovers & Associates, Inc.
Project/Site: 461 8th St., Oakland, CA

TestAmerica Job ID: 440-84567-1

Laboratory: TestAmerica Irvine

All certifications held by this laboratory are listed. Not all certifications are applicable to this report.

Authority	Program	EPA Region	Certification ID	Expiration Date
Alaska	State Program	10	CA01531	06-30-15
Arizona	State Program	9	AZ0671	10-13-14
California	LA Cty Sanitation Districts	9	10256	01-31-15
California	State Program	9	2706	06-30-16
Guam	State Program	9	Cert. No. 12.002r	01-23-15
Hawaii	State Program	9	N/A	01-29-15 *
Nevada	State Program	9	CA015312007A	07-31-15
New Mexico	State Program	6	N/A	01-29-15
Northern Mariana Islands	State Program	9	MP0002	01-29-15
Oregon	NELAP	10	4005	01-29-15
USDA	Federal		P330-09-00080	06-06-15
USEPA UCMR	Federal	1	CA01531	01-31-15

* Certification renewal pending - certification considered valid.

TestAmerica Irvine

LAB (LOCATION)

ALSCIENCE ()
 P. Houston ()
 ENCO ()
 WEST AMERICA (IRVINE)
 OTHER ()



Shell Oil Products Chain of Custody Record

Please Check Appropriate Box:
 HW SERVICES
 JOTVA SDR/CM
 SHELL PIPELINE
 RETAIL
 CONSULTANT
 OTHER ()

Print Bill To Contact Name:
 241501 Peter Schaefer

INCIDENT # (ENV SERVICES): 9 7 0 9 3 3 9 9
 DATE: 7/31/14
 PAGE: 1 of 1

SAMPLE COMPANY: Blaine Tech Services
 ADDRESS: 1680 Rogers Avenue, San Jose, CA
 PROJECT CONTACT (Primary PDF Report): Lorin Kling
 PHONE: (310) 885-4455 x 108 FAX: (310) 637-5802
 TURNAROUND TIME (CALENDAR DAYS): STANDARD (14 DAY) 4 HOURS DAYS WEEKEND RESULTS NEEDED ON WEEKEND

SHIP TO: 461 8th St., Oakland CA 94612
 PHONE NO: 510-420-3335
 EMAIL: ShellIEDF@CRAWorld.com
 Shell-US-LabDataManagement@CRAWorld.com

SHIP FROM: 241501 Peter Schaefer
 PHONE NO: 510-420-3335
 EMAIL: ShellIEDF@CRAWorld.com
 Shell-US-LabDataManagement@CRAWorld.com

SHIP TO: *Blaine Tech*

SPECIAL INSTRUCTIONS OR NOTES:
 1) Please upload the "CRA EQUIS 4-file EDD" to the CRA Website (<http://cra.equisc.com/req/submit.asp>) and/or send it to the Shell-US-LabDataManagement@CRAWorld.com email folder. 2) Please indicate that you have uploaded the EDD by including "EDD Uploaded to CRA website" in the body of the email used to deliver the final PDF report to the Shell-US-LabDataManagement@CRAWorld.com email folder.
 Copy final report to Shell.Lab.Billing@croworld.com, ShellIEDF@CRAWorld.com, Shell-US-LabDataManagement@CRAWorld.com, and pschaefer@CRAWorld.com
 Email Invoice to Shell.Lab.Billing@croworld.com

Matrix Codes - WG (groundwater), WS (surface water), WP (drinking water source), W (Tap or Temp Blank)

SAMPLE ID	PROJECT NUMBER	DATE (MM/DD/YY)	SAMPLER INITIALS	WELL ID	TIME	PRESERVATIVE				NO OF CONT
						HCL	RN03	H2SO4	OTHER	
WG - 140731-R-073114	PC-5-C	0940	WCSIX						3	

TEMPERATURE ON RECEIPT, °C	Requested Analysis	Container PID Readings or Laboratory Notes
	TPH-DRO, Extractable (B015M)	X
	BTEX (B260B)	X
	BTEX + MTBE (B260B)	
	BTEX + MTBE + TBA (B260B)	
	BTEX + MTBE + TBA (B260B)	
	BTEX + 6 OXYS (MTBE, TBA, DIFE, TAME, ETBE) (B260B)	
	VOCs Full list (B260B)	
	Single Compound: (B260B)	
	1,2 DCA (B260B)	
	EDB (B260B)	
	Ethanol (B260B)	
	Methanol (B015B)	

Requested by (Signature)	Date	Time
<i>Blaine Tech</i>	7/31/14	17:00
<i>Blaine Tech</i>	8.1.14	0855
<i>Blaine Tech</i>	8.1-14	11:00
<i>Blaine Tech</i>	8/2/14	1040

440-84567 Chain of Custody

1-60 - *Blaine Tech* 8/1/14 1515
Blaine Tech 3.9/3.8 6.3
Blaine Tech 6.11.8 5641 70.38

Login Sample Receipt Checklist

Client: Conestoga-Rovers & Associates, Inc.

Job Number: 440-84567-1

Login Number: 84567

List Number: 1

Creator: Soderblom, Tim

List Source: TestAmerica Irvine

Question	Answer	Comment
Radioactivity wasn't checked or is \leq background as measured by a survey meter.	True	
The cooler's custody seal, if present, is intact.	True	
Sample custody seals, if present, are intact.	True	
The cooler or samples do not appear to have been compromised or tampered with.	True	
Samples were received on ice.	True	
Cooler Temperature is acceptable.	True	
Cooler Temperature is recorded.	True	
COC is present.	True	
COC is filled out in ink and legible.	True	
COC is filled out with all pertinent information.	True	
Is the Field Sampler's name present on COC?	True	
There are no discrepancies between the containers received and the COC.	True	
Samples are received within Holding Time.	True	
Sample containers have legible labels.	True	
Containers are not broken or leaking.	True	
Sample collection date/times are provided.	True	
Appropriate sample containers are used.	True	
Sample bottles are completely filled.	True	
Sample Preservation Verified.	N/A	
There is sufficient vol. for all requested analyses, incl. any requested MS/MSDs	True	
Containers requiring zero headspace have no headspace or bubble is <math><6\text{mm}</math> (1/4").	True	
Multiphasic samples are not present.	True	
Samples do not require splitting or compositing.	True	
Residual Chlorine Checked.	N/A	



TestAmerica

THE LEADER IN ENVIRONMENTAL TESTING

ANALYTICAL REPORT

TestAmerica Laboratories, Inc.

TestAmerica Irvine

17461 Derian Ave

Suite 100

Irvine, CA 92614-5817

Tel: (949)261-1022

TestAmerica Job ID: 440-94320-1

Client Project/Site: 461 8th St., Oakland, CA

For:


Conestoga-Rovers & Associates, Inc.

5900 Hollis Street

Suite A

Emeryville, California 94608

Attn: Peter Schaefer



Authorized for release by:

12/2/2014 4:14:07 PM

Heather Clark, Project Manager I

(949)261-1022

heather.clark@testamericainc.com

LINKS

Review your project
results through

TotalAccess

Have a Question?



Visit us at:

www.testamericainc.com

The test results in this report meet all 2003 NELAC and 2009 TNI requirements for accredited parameters, exceptions are noted in this report. This report may not be reproduced except in full, and with written approval from the laboratory. For questions please contact the Project Manager at the e-mail address or telephone number listed on this page.

This report has been electronically signed and authorized by the signatory. Electronic signature is intended to be the legally binding equivalent of a traditionally handwritten signature.

Results relate only to the items tested and the sample(s) as received by the laboratory.

1

2

3

4

5

6

7

8

9

10

11

12

13



Table of Contents

Cover Page	1
Table of Contents	2
Sample Summary	3
Case Narrative	4
Client Sample Results	5
Method Summary	9
Lab Chronicle	10
QC Sample Results	12
QC Association Summary	16
Definitions/Glossary	17
Certification Summary	18
Chain of Custody	19
Receipt Checklists	20

Sample Summary

Client: Conestoga-Rovers & Associates, Inc.
Project/Site: 461 8th St., Oakland, CA

TestAmerica Job ID: 440-94320-1

Lab Sample ID	Client Sample ID	Matrix	Collected	Received
440-94320-1	S-5	Ground Water	11/21/14 10:30	11/25/14 09:35
440-94320-2	S-9	Ground Water	11/21/14 09:35	11/25/14 09:35
440-94320-3	S-13	Ground Water	11/21/14 09:50	11/25/14 09:35
440-94320-4	S-19	Ground Water	11/21/14 09:40	11/25/14 09:35
440-94320-5	S-20	Ground Water	11/21/14 09:55	11/25/14 09:35
440-94320-6	S-21A	Ground Water	11/21/14 09:25	11/25/14 09:35
440-94320-7	S-6	Ground Water	11/21/14 11:04	11/25/14 09:35



Case Narrative

Client: Conestoga-Rovers & Associates, Inc.
Project/Site: 461 8th St., Oakland, CA

TestAmerica Job ID: 440-94320-1

Job ID: 440-94320-1

Laboratory: TestAmerica Irvine

Narrative

Job Narrative
440-94320-1

Comments

No additional comments.

Receipt

The samples were received on 11/25/2014 9:35 AM; the samples arrived in good condition, properly preserved and, where required, on ice. The temperature of the cooler at receipt was 1.5° C.

GC/MS VOA

No analytical or quality issues were noted, other than those described in the Definitions/Glossary page.

VOA Prep

No analytical or quality issues were noted, other than those described in the Definitions/Glossary page.

- 1
- 2
- 3
- 4
- 5
- 6
- 7
- 8
- 9
- 10
- 11
- 12
- 13

Client Sample Results

Client: Conestoga-Rovers & Associates, Inc.
Project/Site: 461 8th St., Oakland, CA

TestAmerica Job ID: 440-94320-1

Client Sample ID: S-5
Date Collected: 11/21/14 10:30
Date Received: 11/25/14 09:35

Lab Sample ID: 440-94320-1
Matrix: Ground Water

Method: 8260B/CA_LUFTMS - Volatile Organic Compounds by GC/MS

Analyte	Result	Qualifier	RL	MDL	Unit	D	Prepared	Analyzed	Dil Fac
Volatile Fuel Hydrocarbons (C4-C12)	3400		500		ug/L			12/01/14 13:21	10
Surrogate	%Recovery	Qualifier	Limits				Prepared	Analyzed	Dil Fac
Dibromofluoromethane (Surr)	102		76 - 132					12/01/14 13:21	10
4-Bromofluorobenzene (Surr)	94		80 - 120					12/01/14 13:21	10
Toluene-d8 (Surr)	106		80 - 128					12/01/14 13:21	10

Method: 8260B - Volatile Organic Compounds (GC/MS)

Analyte	Result	Qualifier	RL	MDL	Unit	D	Prepared	Analyzed	Dil Fac
Benzene	350		5.0		ug/L			12/01/14 13:21	10
Ethylbenzene	1400		5.0		ug/L			12/01/14 13:21	10
Toluene	830		5.0		ug/L			12/01/14 13:21	10
Surrogate	%Recovery	Qualifier	Limits				Prepared	Analyzed	Dil Fac
4-Bromofluorobenzene (Surr)	94		80 - 120					12/01/14 13:21	10
Dibromofluoromethane (Surr)	102		76 - 132					12/01/14 13:21	10
Toluene-d8 (Surr)	106		80 - 128					12/01/14 13:21	10

Method: 8260B - Volatile Organic Compounds (GC/MS) - DL

Analyte	Result	Qualifier	RL	MDL	Unit	D	Prepared	Analyzed	Dil Fac
Xylenes, Total	14000		50		ug/L			12/02/14 03:08	50
Surrogate	%Recovery	Qualifier	Limits				Prepared	Analyzed	Dil Fac
4-Bromofluorobenzene (Surr)	101		80 - 120					12/02/14 03:08	50
Dibromofluoromethane (Surr)	117		76 - 132					12/02/14 03:08	50
Toluene-d8 (Surr)	106		80 - 128					12/02/14 03:08	50

Client Sample ID: S-9
Date Collected: 11/21/14 09:35
Date Received: 11/25/14 09:35

Lab Sample ID: 440-94320-2
Matrix: Ground Water

Method: 8260B/CA_LUFTMS - Volatile Organic Compounds by GC/MS

Analyte	Result	Qualifier	RL	MDL	Unit	D	Prepared	Analyzed	Dil Fac
Volatile Fuel Hydrocarbons (C4-C12)	1600		250		ug/L			12/01/14 13:49	5
Surrogate	%Recovery	Qualifier	Limits				Prepared	Analyzed	Dil Fac
Dibromofluoromethane (Surr)	102		76 - 132					12/01/14 13:49	5
4-Bromofluorobenzene (Surr)	95		80 - 120					12/01/14 13:49	5
Toluene-d8 (Surr)	105		80 - 128					12/01/14 13:49	5

Method: 8260B - Volatile Organic Compounds (GC/MS)

Analyte	Result	Qualifier	RL	MDL	Unit	D	Prepared	Analyzed	Dil Fac
Benzene	250		2.5		ug/L			12/01/14 13:49	5
Ethylbenzene	64		2.5		ug/L			12/01/14 13:49	5
Toluene	15		2.5		ug/L			12/01/14 13:49	5
Xylenes, Total	89		5.0		ug/L			12/01/14 13:49	5
Surrogate	%Recovery	Qualifier	Limits				Prepared	Analyzed	Dil Fac
4-Bromofluorobenzene (Surr)	95		80 - 120					12/01/14 13:49	5
Dibromofluoromethane (Surr)	102		76 - 132					12/01/14 13:49	5

TestAmerica Irvine

Client Sample Results

Client: Conestoga-Rovers & Associates, Inc.
Project/Site: 461 8th St., Oakland, CA

TestAmerica Job ID: 440-94320-1

Client Sample ID: S-9

Date Collected: 11/21/14 09:35

Date Received: 11/25/14 09:35

Lab Sample ID: 440-94320-2

Matrix: Ground Water

Method: 8260B - Volatile Organic Compounds (GC/MS) (Continued)

Surrogate	%Recovery	Qualifier	Limits	Prepared	Analyzed	Dil Fac
Toluene-d8 (Surr)	105		80 - 128		12/01/14 13:49	5

Client Sample ID: S-13

Date Collected: 11/21/14 09:50

Date Received: 11/25/14 09:35

Lab Sample ID: 440-94320-3

Matrix: Ground Water

Method: 8260B/CA_LUFTMS - Volatile Organic Compounds by GC/MS

Analyte	Result	Qualifier	RL	MDL	Unit	D	Prepared	Analyzed	Dil Fac
Volatile Fuel Hydrocarbons (C4-C12)	7000		500		ug/L			12/01/14 14:17	10
Surrogate	%Recovery	Qualifier	Limits				Prepared	Analyzed	Dil Fac
Dibromofluoromethane (Surr)	101		76 - 132					12/01/14 14:17	10
4-Bromofluorobenzene (Surr)	99		80 - 120					12/01/14 14:17	10
Toluene-d8 (Surr)	108		80 - 128					12/01/14 14:17	10

Method: 8260B - Volatile Organic Compounds (GC/MS)

Analyte	Result	Qualifier	RL	MDL	Unit	D	Prepared	Analyzed	Dil Fac
Benzene	330		5.0		ug/L			12/01/14 14:17	10
Ethylbenzene	120		5.0		ug/L			12/01/14 14:17	10
Toluene	270		5.0		ug/L			12/01/14 14:17	10
Xylenes, Total	590		10		ug/L			12/01/14 14:17	10
Surrogate	%Recovery	Qualifier	Limits				Prepared	Analyzed	Dil Fac
4-Bromofluorobenzene (Surr)	99		80 - 120					12/01/14 14:17	10
Dibromofluoromethane (Surr)	101		76 - 132					12/01/14 14:17	10
Toluene-d8 (Surr)	108		80 - 128					12/01/14 14:17	10

Client Sample ID: S-19

Date Collected: 11/21/14 09:40

Date Received: 11/25/14 09:35

Lab Sample ID: 440-94320-4

Matrix: Ground Water

Method: 8260B/CA_LUFTMS - Volatile Organic Compounds by GC/MS

Analyte	Result	Qualifier	RL	MDL	Unit	D	Prepared	Analyzed	Dil Fac
Volatile Fuel Hydrocarbons (C4-C12)	25000		500		ug/L			12/01/14 14:45	10
Surrogate	%Recovery	Qualifier	Limits				Prepared	Analyzed	Dil Fac
Dibromofluoromethane (Surr)	100		76 - 132					12/01/14 14:45	10
4-Bromofluorobenzene (Surr)	98		80 - 120					12/01/14 14:45	10
Toluene-d8 (Surr)	108		80 - 128					12/01/14 14:45	10

Method: 8260B - Volatile Organic Compounds (GC/MS)

Analyte	Result	Qualifier	RL	MDL	Unit	D	Prepared	Analyzed	Dil Fac
Benzene	420		5.0		ug/L			12/01/14 14:45	10
Ethylbenzene	550		5.0		ug/L			12/01/14 14:45	10
Toluene	880		5.0		ug/L			12/01/14 14:45	10
Xylenes, Total	2500		10		ug/L			12/01/14 14:45	10
Surrogate	%Recovery	Qualifier	Limits				Prepared	Analyzed	Dil Fac
4-Bromofluorobenzene (Surr)	98		80 - 120					12/01/14 14:45	10

TestAmerica Irvine

Client Sample Results

Client: Conestoga-Rovers & Associates, Inc.
Project/Site: 461 8th St., Oakland, CA

TestAmerica Job ID: 440-94320-1

Client Sample ID: S-19

Date Collected: 11/21/14 09:40

Date Received: 11/25/14 09:35

Lab Sample ID: 440-94320-4

Matrix: Ground Water

Method: 8260B - Volatile Organic Compounds (GC/MS) (Continued)

Surrogate	%Recovery	Qualifier	Limits	Prepared	Analyzed	Dil Fac
Dibromofluoromethane (Surr)	100		76 - 132		12/01/14 14:45	10
Toluene-d8 (Surr)	108		80 - 128		12/01/14 14:45	10

Client Sample ID: S-20

Date Collected: 11/21/14 09:55

Date Received: 11/25/14 09:35

Lab Sample ID: 440-94320-5

Matrix: Ground Water

Method: 8260B/CA_LUFTMS - Volatile Organic Compounds by GC/MS

Analyte	Result	Qualifier	RL	MDL	Unit	D	Prepared	Analyzed	Dil Fac
Volatile Fuel Hydrocarbons (C4-C12)	4800		1000		ug/L			12/01/14 15:13	20
Surrogate	%Recovery	Qualifier	Limits	Prepared	Analyzed	Dil Fac			
Dibromofluoromethane (Surr)	100		76 - 132		12/01/14 15:13	20			
4-Bromofluorobenzene (Surr)	94		80 - 120		12/01/14 15:13	20			
Toluene-d8 (Surr)	105		80 - 128		12/01/14 15:13	20			

Method: 8260B - Volatile Organic Compounds (GC/MS)

Analyte	Result	Qualifier	RL	MDL	Unit	D	Prepared	Analyzed	Dil Fac
Benzene	560		10		ug/L			12/01/14 15:13	20
Ethylbenzene	98		10		ug/L			12/01/14 15:13	20
Toluene	340		10		ug/L			12/01/14 15:13	20
Xylenes, Total	430		20		ug/L			12/01/14 15:13	20
Surrogate	%Recovery	Qualifier	Limits	Prepared	Analyzed	Dil Fac			
4-Bromofluorobenzene (Surr)	94		80 - 120		12/01/14 15:13	20			
Dibromofluoromethane (Surr)	100		76 - 132		12/01/14 15:13	20			
Toluene-d8 (Surr)	105		80 - 128		12/01/14 15:13	20			

Client Sample ID: S-21A

Date Collected: 11/21/14 09:25

Date Received: 11/25/14 09:35

Lab Sample ID: 440-94320-6

Matrix: Ground Water

Method: 8260B/CA_LUFTMS - Volatile Organic Compounds by GC/MS

Analyte	Result	Qualifier	RL	MDL	Unit	D	Prepared	Analyzed	Dil Fac
Volatile Fuel Hydrocarbons (C4-C12)	37000		2500		ug/L			12/01/14 15:49	50
Surrogate	%Recovery	Qualifier	Limits	Prepared	Analyzed	Dil Fac			
Dibromofluoromethane (Surr)	105		76 - 132		12/01/14 15:49	50			
4-Bromofluorobenzene (Surr)	96		80 - 120		12/01/14 15:49	50			
Toluene-d8 (Surr)	106		80 - 128		12/01/14 15:49	50			

Method: 8260B - Volatile Organic Compounds (GC/MS)

Analyte	Result	Qualifier	RL	MDL	Unit	D	Prepared	Analyzed	Dil Fac
Benzene	6000		25		ug/L			12/01/14 15:49	50
Ethylbenzene	1100		25		ug/L			12/01/14 15:49	50
Toluene	3900		25		ug/L			12/01/14 15:49	50
Xylenes, Total	3500		50		ug/L			12/01/14 15:49	50

TestAmerica Irvine

Client Sample Results

Client: Conestoga-Rovers & Associates, Inc.
 Project/Site: 461 8th St., Oakland, CA

TestAmerica Job ID: 440-94320-1

Client Sample ID: S-21A

Date Collected: 11/21/14 09:25

Date Received: 11/25/14 09:35

Lab Sample ID: 440-94320-6

Matrix: Ground Water

Surrogate	%Recovery	Qualifier	Limits	Prepared	Analyzed	Dil Fac
4-Bromofluorobenzene (Surr)	96		80 - 120		12/01/14 15:49	50
Dibromofluoromethane (Surr)	105		76 - 132		12/01/14 15:49	50
Toluene-d8 (Surr)	106		80 - 128		12/01/14 15:49	50

Client Sample ID: S-6

Date Collected: 11/21/14 11:04

Date Received: 11/25/14 09:35

Lab Sample ID: 440-94320-7

Matrix: Ground Water

Method: 8260B/CA_LUFTMS - Volatile Organic Compounds by GC/MS

Analyte	Result	Qualifier	RL	MDL	Unit	D	Prepared	Analyzed	Dil Fac
Volatile Fuel Hydrocarbons (C4-C12)	48000		10000		ug/L			12/01/14 16:17	200

Surrogate	%Recovery	Qualifier	Limits	Prepared	Analyzed	Dil Fac
Dibromofluoromethane (Surr)	104		76 - 132		12/01/14 16:17	200
4-Bromofluorobenzene (Surr)	97		80 - 120		12/01/14 16:17	200
Toluene-d8 (Surr)	106		80 - 128		12/01/14 16:17	200

Method: 8260B - Volatile Organic Compounds (GC/MS)

Analyte	Result	Qualifier	RL	MDL	Unit	D	Prepared	Analyzed	Dil Fac
Benzene	3600		100		ug/L			12/01/14 16:17	200
Ethylbenzene	1700		100		ug/L			12/01/14 16:17	200
Toluene	8900		100		ug/L			12/01/14 16:17	200
Xylenes, Total	7000		200		ug/L			12/01/14 16:17	200

Surrogate	%Recovery	Qualifier	Limits	Prepared	Analyzed	Dil Fac
4-Bromofluorobenzene (Surr)	97		80 - 120		12/01/14 16:17	200
Dibromofluoromethane (Surr)	104		76 - 132		12/01/14 16:17	200
Toluene-d8 (Surr)	106		80 - 128		12/01/14 16:17	200

Method Summary

Client: Conestoga-Rovers & Associates, Inc.
Project/Site: 461 8th St., Oakland, CA

TestAmerica Job ID: 440-94320-1

Method	Method Description	Protocol	Laboratory
8260B	Volatile Organic Compounds (GC/MS)	SW846	TAL IRV
8260B/CA_LUFTM S	Volatile Organic Compounds by GC/MS	SW846	TAL IRV

Protocol References:

SW846 = "Test Methods For Evaluating Solid Waste, Physical/Chemical Methods", Third Edition, November 1986 And Its Updates.

Laboratory References:

TAL IRV = TestAmerica Irvine, 17461 Derian Ave, Suite 100, Irvine, CA 92614-5817, TEL (949)261-1022



Lab Chronicle

Client: Conestoga-Rovers & Associates, Inc.
Project/Site: 461 8th St., Oakland, CA

TestAmerica Job ID: 440-94320-1

Client Sample ID: S-5

Date Collected: 11/21/14 10:30

Date Received: 11/25/14 09:35

Lab Sample ID: 440-94320-1

Matrix: Ground Water

Prep Type	Batch Type	Batch Method	Run	Dil Factor	Initial Amount	Final Amount	Batch Number	Prepared or Analyzed	Analyst	Lab
Total/NA	Analysis	8260B	DL	50	10 mL	10 mL	221816	12/02/14 03:08	AT	TAL IRV
Total/NA	Analysis	8260B		10	10 mL	10 mL	221645	12/01/14 13:21	HR	TAL IRV
Total/NA	Analysis	8260B/CA_LUFTM S		10	10 mL	10 mL	221646	12/01/14 13:21	HR	TAL IRV

Client Sample ID: S-9

Date Collected: 11/21/14 09:35

Date Received: 11/25/14 09:35

Lab Sample ID: 440-94320-2

Matrix: Ground Water

Prep Type	Batch Type	Batch Method	Run	Dil Factor	Initial Amount	Final Amount	Batch Number	Prepared or Analyzed	Analyst	Lab
Total/NA	Analysis	8260B		5	10 mL	10 mL	221645	12/01/14 13:49	HR	TAL IRV
Total/NA	Analysis	8260B/CA_LUFTM S		5	10 mL	10 mL	221646	12/01/14 13:49	HR	TAL IRV

Client Sample ID: S-13

Date Collected: 11/21/14 09:50

Date Received: 11/25/14 09:35

Lab Sample ID: 440-94320-3

Matrix: Ground Water

Prep Type	Batch Type	Batch Method	Run	Dil Factor	Initial Amount	Final Amount	Batch Number	Prepared or Analyzed	Analyst	Lab
Total/NA	Analysis	8260B		10	10 mL	10 mL	221645	12/01/14 14:17	HR	TAL IRV
Total/NA	Analysis	8260B/CA_LUFTM S		10	10 mL	10 mL	221646	12/01/14 14:17	HR	TAL IRV

Client Sample ID: S-19

Date Collected: 11/21/14 09:40

Date Received: 11/25/14 09:35

Lab Sample ID: 440-94320-4

Matrix: Ground Water

Prep Type	Batch Type	Batch Method	Run	Dil Factor	Initial Amount	Final Amount	Batch Number	Prepared or Analyzed	Analyst	Lab
Total/NA	Analysis	8260B		10	10 mL	10 mL	221645	12/01/14 14:45	HR	TAL IRV
Total/NA	Analysis	8260B/CA_LUFTM S		10	10 mL	10 mL	221646	12/01/14 14:45	HR	TAL IRV

Client Sample ID: S-20

Date Collected: 11/21/14 09:55

Date Received: 11/25/14 09:35

Lab Sample ID: 440-94320-5

Matrix: Ground Water

Prep Type	Batch Type	Batch Method	Run	Dil Factor	Initial Amount	Final Amount	Batch Number	Prepared or Analyzed	Analyst	Lab
Total/NA	Analysis	8260B		20	10 mL	10 mL	221645	12/01/14 15:13	HR	TAL IRV
Total/NA	Analysis	8260B/CA_LUFTM S		20	10 mL	10 mL	221646	12/01/14 15:13	HR	TAL IRV

TestAmerica Irvine

Lab Chronicle

Client: Conestoga-Rovers & Associates, Inc.
Project/Site: 461 8th St., Oakland, CA

TestAmerica Job ID: 440-94320-1

Client Sample ID: S-21A

Date Collected: 11/21/14 09:25

Date Received: 11/25/14 09:35

Lab Sample ID: 440-94320-6

Matrix: Ground Water

Prep Type	Batch Type	Batch Method	Run	Dil Factor	Initial Amount	Final Amount	Batch Number	Prepared or Analyzed	Analyst	Lab
Total/NA	Analysis	8260B		50	10 mL	10 mL	221645	12/01/14 15:49	HR	TAL IRV
Total/NA	Analysis	8260B/CA_LUFTMS		50	10 mL	10 mL	221646	12/01/14 15:49	HR	TAL IRV

Client Sample ID: S-6

Date Collected: 11/21/14 11:04

Date Received: 11/25/14 09:35

Lab Sample ID: 440-94320-7

Matrix: Ground Water

Prep Type	Batch Type	Batch Method	Run	Dil Factor	Initial Amount	Final Amount	Batch Number	Prepared or Analyzed	Analyst	Lab
Total/NA	Analysis	8260B		200	10 mL	10 mL	221645	12/01/14 16:17	HR	TAL IRV
Total/NA	Analysis	8260B/CA_LUFTMS		200	10 mL	10 mL	221646	12/01/14 16:17	HR	TAL IRV

Laboratory References:

TAL IRV = TestAmerica Irvine, 17461 Derian Ave, Suite 100, Irvine, CA 92614-5817, TEL (949)261-1022

QC Sample Results

Client: Conestoga-Rovers & Associates, Inc.
 Project/Site: 461 8th St., Oakland, CA

TestAmerica Job ID: 440-94320-1

Method: 8260B - Volatile Organic Compounds (GC/MS)

Lab Sample ID: MB 440-221645/4

Matrix: Water

Analysis Batch: 221645

Client Sample ID: Method Blank

Prep Type: Total/NA

Analyte	MB Result	MB Qualifier	RL	MDL	Unit	D	Prepared	Analyzed	Dil Fac
Benzene	ND		0.50		ug/L			12/01/14 08:38	1
Ethylbenzene	ND		0.50		ug/L			12/01/14 08:38	1
Toluene	ND		0.50		ug/L			12/01/14 08:38	1
Xylenes, Total	ND		1.0		ug/L			12/01/14 08:38	1

Surrogate	MB %Recovery	MB Qualifier	Limits	Prepared	Analyzed	Dil Fac
4-Bromofluorobenzene (Surr)	98		80 - 120		12/01/14 08:38	1
Dibromofluoromethane (Surr)	101		76 - 132		12/01/14 08:38	1
Toluene-d8 (Surr)	108		80 - 128		12/01/14 08:38	1

Lab Sample ID: LCS 440-221645/7

Matrix: Water

Analysis Batch: 221645

Client Sample ID: Lab Control Sample

Prep Type: Total/NA

Analyte	Spike Added	LCS Result	LCS Qualifier	Unit	D	%Rec	%Rec. Limits
Benzene	25.0	24.3		ug/L		97	68 - 130
Ethylbenzene	25.0	24.3		ug/L		97	70 - 130
m,p-Xylene	25.0	25.3		ug/L		101	70 - 130
o-Xylene	25.0	24.1		ug/L		96	70 - 130
Toluene	25.0	24.7		ug/L		99	70 - 130

Surrogate	LCS %Recovery	LCS Qualifier	Limits
4-Bromofluorobenzene (Surr)	99		80 - 120
Dibromofluoromethane (Surr)	102		76 - 132
Toluene-d8 (Surr)	102		80 - 128

Lab Sample ID: 440-94320-1 MS

Matrix: Ground Water

Analysis Batch: 221645

Client Sample ID: S-5

Prep Type: Total/NA

Analyte	Sample Result	Sample Qualifier	Spike Added	MS Result	MS Qualifier	Unit	D	%Rec	%Rec. Limits
Benzene	350		250	567		ug/L		89	66 - 130
Ethylbenzene	1400		250	1480	4	ug/L		53	70 - 130
m,p-Xylene	4500	E	250	4470	E 4	ug/L		-16	70 - 133
o-Xylene	1000		250	1200	4	ug/L		69	70 - 133
Toluene	830		250	1000	F1	ug/L		67	70 - 130

Surrogate	MS %Recovery	MS Qualifier	Limits
4-Bromofluorobenzene (Surr)	96		80 - 120
Dibromofluoromethane (Surr)	101		76 - 132
Toluene-d8 (Surr)	102		80 - 128

QC Sample Results

Client: Conestoga-Rovers & Associates, Inc.
Project/Site: 461 8th St., Oakland, CA

TestAmerica Job ID: 440-94320-1

Method: 8260B - Volatile Organic Compounds (GC/MS) (Continued)

Lab Sample ID: 440-94320-1 MSD

Matrix: Ground Water

Analysis Batch: 221645

Client Sample ID: S-5

Prep Type: Total/NA

Analyte	Sample Result	Sample Qualifier	Spike Added	MSD Result	MSD Qualifier	Unit	D	%Rec	%Rec. Limits	RPD	RPD Limit
Benzene	350		250	571		ug/L		90	66 - 130	1	20
Ethylbenzene	1400		250	1520	4	ug/L		66	70 - 130	2	20
m,p-Xylene	4500	E	250	4600	E 4	ug/L		38	70 - 133	3	25
o-Xylene	1000		250	1230	4	ug/L		81	70 - 133	2	20
Toluene	830		250	1010		ug/L		72	70 - 130	1	20

Surrogate	MSD %Recovery	MSD Qualifier	Limits
4-Bromofluorobenzene (Surr)	98		80 - 120
Dibromofluoromethane (Surr)	103		76 - 132
Toluene-d8 (Surr)	101		80 - 128

Lab Sample ID: MB 440-221816/3

Matrix: Water

Analysis Batch: 221816

Client Sample ID: Method Blank

Prep Type: Total/NA

Analyte	MB Result	MB Qualifier	RL	MDL	Unit	D	Prepared	Analyzed	Dil Fac
Xylenes, Total	ND		1.0		ug/L			12/01/14 18:44	1

Surrogate	MB %Recovery	MB Qualifier	Limits	Prepared	Analyzed	Dil Fac
4-Bromofluorobenzene (Surr)	98		80 - 120		12/01/14 18:44	1
Dibromofluoromethane (Surr)	113		76 - 132		12/01/14 18:44	1
Toluene-d8 (Surr)	111		80 - 128		12/01/14 18:44	1

Lab Sample ID: LCS 440-221816/4

Matrix: Water

Analysis Batch: 221816

Client Sample ID: Lab Control Sample

Prep Type: Total/NA

Analyte	Spike Added	LCS Result	LCS Qualifier	Unit	D	%Rec	%Rec. Limits
m,p-Xylene	25.0	26.1		ug/L		105	70 - 130
o-Xylene	25.0	24.7		ug/L		99	70 - 130

Surrogate	LCS %Recovery	LCS Qualifier	Limits
4-Bromofluorobenzene (Surr)	98		80 - 120
Dibromofluoromethane (Surr)	116		76 - 132
Toluene-d8 (Surr)	102		80 - 128

Lab Sample ID: 440-94365-D-4 MS

Matrix: Water

Analysis Batch: 221816

Client Sample ID: Matrix Spike

Prep Type: Total/NA

Analyte	Sample Result	Sample Qualifier	Spike Added	MS Result	MS Qualifier	Unit	D	%Rec	%Rec. Limits
m,p-Xylene	ND		25.0	23.8		ug/L		95	70 - 133
o-Xylene	ND		25.0	23.3		ug/L		93	70 - 133

Surrogate	MS %Recovery	MS Qualifier	Limits
4-Bromofluorobenzene (Surr)	97		80 - 120
Dibromofluoromethane (Surr)	114		76 - 132

TestAmerica Irvine

QC Sample Results

Client: Conestoga-Rovers & Associates, Inc.
Project/Site: 461 8th St., Oakland, CA

TestAmerica Job ID: 440-94320-1

Method: 8260B - Volatile Organic Compounds (GC/MS) (Continued)

Lab Sample ID: 440-94365-D-4 MS

Matrix: Water

Analysis Batch: 221816

Client Sample ID: Matrix Spike

Prep Type: Total/NA

Surrogate	MS MS		Limits
	%Recovery	Qualifier	
Toluene-d8 (Surr)	99		80 - 128

Lab Sample ID: 440-94365-D-4 MSD

Matrix: Water

Analysis Batch: 221816

Client Sample ID: Matrix Spike Duplicate

Prep Type: Total/NA

Analyte	Sample	Sample	Spike	MSD	MSD	Unit	D	%Rec	%Rec.	RPD	Limit
	Result	Qualifier		Result	Qualifier				Limits		
m,p-Xylene	ND		25.0	24.5		ug/L		98	70 - 133	3	25
o-Xylene	ND		25.0	24.5		ug/L		98	70 - 133	5	20

Surrogate	MSD MSD		Limits
	%Recovery	Qualifier	
4-Bromofluorobenzene (Surr)	98		80 - 120
Dibromofluoromethane (Surr)	116		76 - 132
Toluene-d8 (Surr)	98		80 - 128

Method: 8260B/CA_LUFTMS - Volatile Organic Compounds by GC/MS

Lab Sample ID: MB 440-221646/4

Matrix: Water

Analysis Batch: 221646

Client Sample ID: Method Blank

Prep Type: Total/NA

Analyte	MB MB		RL	MDL	Unit	D	Prepared	Analyzed	Dil Fac
	Result	Qualifier							
Volatile Fuel Hydrocarbons (C4-C12)	ND		50		ug/L			12/01/14 08:38	1

Surrogate	MB MB		Limits	Prepared	Analyzed	Dil Fac
	%Recovery	Qualifier				
Dibromofluoromethane (Surr)	101		76 - 132		12/01/14 08:38	1
4-Bromofluorobenzene (Surr)	98		80 - 120		12/01/14 08:38	1
Toluene-d8 (Surr)	108		80 - 128		12/01/14 08:38	1

Lab Sample ID: LCS 440-221646/6

Matrix: Water

Analysis Batch: 221646

Client Sample ID: Lab Control Sample

Prep Type: Total/NA

Analyte	Spike	LCS LCS		Unit	D	%Rec	%Rec.
		Result	Qualifier				Limits
Volatile Fuel Hydrocarbons (C4-C12)	500	438		ug/L		88	55 - 130

Surrogate	LCS LCS		Limits
	%Recovery	Qualifier	
Dibromofluoromethane (Surr)	103		76 - 132
4-Bromofluorobenzene (Surr)	98		80 - 120
Toluene-d8 (Surr)	109		80 - 128

QC Sample Results

Client: Conestoga-Rovers & Associates, Inc.
 Project/Site: 461 8th St., Oakland, CA

TestAmerica Job ID: 440-94320-1

Method: 8260B/CA_LUFTMS - Volatile Organic Compounds by GC/MS (Continued)

Lab Sample ID: 440-94320-1 MS

Matrix: Ground Water

Analysis Batch: 221646

Client Sample ID: S-5

Prep Type: Total/NA

Analyte	Sample Result	Sample Qualifier	Spike Added	MS Result	MS Qualifier	Unit	D	%Rec	%Rec. Limits
Volatile Fuel Hydrocarbons (C4-C12)	34000		17300	52800	E	ug/L		107	50 - 145

Surrogate	MS %Recovery	MS Qualifier	Limits
Dibromofluoromethane (Surr)	101		76 - 132
4-Bromofluorobenzene (Surr)	96		80 - 120
Toluene-d8 (Surr)	102		80 - 128

Lab Sample ID: 440-94320-1 MSD

Matrix: Ground Water

Analysis Batch: 221646

Client Sample ID: S-5

Prep Type: Total/NA

Analyte	Sample Result	Sample Qualifier	Spike Added	MSD Result	MSD Qualifier	Unit	D	%Rec	%Rec. Limits	RPD	RPD Limit
Volatile Fuel Hydrocarbons (C4-C12)	34000		17300	64300	E F1	ug/L		174	50 - 145	20	20

Surrogate	MSD %Recovery	MSD Qualifier	Limits
Dibromofluoromethane (Surr)	103		76 - 132
4-Bromofluorobenzene (Surr)	98		80 - 120
Toluene-d8 (Surr)	101		80 - 128

QC Association Summary

Client: Conestoga-Rovers & Associates, Inc.
 Project/Site: 461 8th St., Oakland, CA

TestAmerica Job ID: 440-94320-1

GC/MS VOA

Analysis Batch: 221645

Lab Sample ID	Client Sample ID	Prep Type	Matrix	Method	Prep Batch
440-94320-1	S-5	Total/NA	Ground Water	8260B	
440-94320-1 MS	S-5	Total/NA	Ground Water	8260B	
440-94320-1 MSD	S-5	Total/NA	Ground Water	8260B	
440-94320-2	S-9	Total/NA	Ground Water	8260B	
440-94320-3	S-13	Total/NA	Ground Water	8260B	
440-94320-4	S-19	Total/NA	Ground Water	8260B	
440-94320-5	S-20	Total/NA	Ground Water	8260B	
440-94320-6	S-21A	Total/NA	Ground Water	8260B	
440-94320-7	S-6	Total/NA	Ground Water	8260B	
LCS 440-221645/7	Lab Control Sample	Total/NA	Water	8260B	
MB 440-221645/4	Method Blank	Total/NA	Water	8260B	

Analysis Batch: 221646

Lab Sample ID	Client Sample ID	Prep Type	Matrix	Method	Prep Batch
440-94320-1	S-5	Total/NA	Ground Water	8260B/CA_LUFT MS	
440-94320-1 MS	S-5	Total/NA	Ground Water	8260B/CA_LUFT MS	
440-94320-1 MSD	S-5	Total/NA	Ground Water	8260B/CA_LUFT MS	
440-94320-2	S-9	Total/NA	Ground Water	8260B/CA_LUFT MS	
440-94320-3	S-13	Total/NA	Ground Water	8260B/CA_LUFT MS	
440-94320-4	S-19	Total/NA	Ground Water	8260B/CA_LUFT MS	
440-94320-5	S-20	Total/NA	Ground Water	8260B/CA_LUFT MS	
440-94320-6	S-21A	Total/NA	Ground Water	8260B/CA_LUFT MS	
440-94320-7	S-6	Total/NA	Ground Water	8260B/CA_LUFT MS	
LCS 440-221646/6	Lab Control Sample	Total/NA	Water	8260B/CA_LUFT MS	
MB 440-221646/4	Method Blank	Total/NA	Water	8260B/CA_LUFT MS	

Analysis Batch: 221816

Lab Sample ID	Client Sample ID	Prep Type	Matrix	Method	Prep Batch
440-94320-1 - DL	S-5	Total/NA	Ground Water	8260B	
440-94365-D-4 MS	Matrix Spike	Total/NA	Water	8260B	
440-94365-D-4 MSD	Matrix Spike Duplicate	Total/NA	Water	8260B	
LCS 440-221816/4	Lab Control Sample	Total/NA	Water	8260B	
MB 440-221816/3	Method Blank	Total/NA	Water	8260B	

Definitions/Glossary

Client: Conestoga-Rovers & Associates, Inc.
Project/Site: 461 8th St., Oakland, CA

TestAmerica Job ID: 440-94320-1

Qualifiers

GC/MS VOA

Qualifier	Qualifier Description
4	MS, MSD: The analyte present in the original sample is greater than 4 times the matrix spike concentration; therefore, control limits are not applicable.
E	Result exceeded calibration range.
F1	MS and/or MSD Recovery exceeds the control limits

Glossary

Abbreviation	These commonly used abbreviations may or may not be present in this report.
α	Listed under the "D" column to designate that the result is reported on a dry weight basis
%R	Percent Recovery
CFL	Contains Free Liquid
CNF	Contains no Free Liquid
DER	Duplicate error ratio (normalized absolute difference)
Dil Fac	Dilution Factor
DL, RA, RE, IN	Indicates a Dilution, Re-analysis, Re-extraction, or additional Initial metals/anion analysis of the sample
DLC	Decision level concentration
MDA	Minimum detectable activity
EDL	Estimated Detection Limit
MDC	Minimum detectable concentration
MDL	Method Detection Limit
ML	Minimum Level (Dioxin)
NC	Not Calculated
ND	Not detected at the reporting limit (or MDL or EDL if shown)
PQL	Practical Quantitation Limit
QC	Quality Control
RER	Relative error ratio
RL	Reporting Limit or Requested Limit (Radiochemistry)
RPD	Relative Percent Difference, a measure of the relative difference between two points
TEF	Toxicity Equivalent Factor (Dioxin)
TEQ	Toxicity Equivalent Quotient (Dioxin)

Certification Summary

Client: Conestoga-Rovers & Associates, Inc.
Project/Site: 461 8th St., Oakland, CA

TestAmerica Job ID: 440-94320-1

Laboratory: TestAmerica Irvine

All certifications held by this laboratory are listed. Not all certifications are applicable to this report.

Authority	Program	EPA Region	Certification ID	Expiration Date
Alaska	State Program	10	CA01531	06-30-15
Arizona	State Program	9	AZ0671	10-13-15
California	LA Cty Sanitation Districts	9	10256	01-31-15
California	State Program	9	2706	06-30-16
Guam	State Program	9	Cert. No. 12.002r	01-23-15
Hawaii	State Program	9	N/A	01-29-15 *
Nevada	State Program	9	CA015312007A	07-31-15
New Mexico	State Program	6	N/A	01-29-15
Northern Mariana Islands	State Program	9	MP0002	01-29-15
Oregon	NELAP	10	4005	01-29-15
USDA	Federal		P330-09-00080	06-06-15
USEPA UCMR	Federal	1	CA01531	01-31-15

* Certification renewal pending - certification considered valid.

TestAmerica Irvine

LAB (LOCATION)

AUSCENCE
 PL. Houston
 MEXICO
 TEST AMERICA (RVINE)
 OTHER

ENV. SERVICES
 POTIVA SCADCH
 SHELL PIPELINE
 OTHER

MOTIVA RETAIL
 CONSULTANT
 OTHER

SHELL RETAIL
 LUBES

Shell Oil Products Chain Of Custody Record

Print Bill To Contact Name: 241501 Peter Schaefer
 PO # _____
 SAP # _____

INCIDENT # (ENV SERVICES) 9 7 0 9 3 3 9 9
 DATE 11-21-14
 PAGE 1 of 1

CHECK IF NO INCIDENT # APPLIES
 SHELL CONTRACT RATE APPLIES
 STATE REIMBURSEMENT RATE APPLIES
 EDD NOT NEEDED
 RECEIPT VERIFICATION REQUESTED

BILLING COMPANY: Blaine Tech Services
 ADDRESS: 1680 Rogers Avenue, San Jose, CA
 PRODUCT CONTACT (Priority or POC Request):
 TELEPHONE: (310) 885-4455 x108 FAX: (310) 837-5802
 TURNOVER TIME (CALENDAR DAYS): DAYS HOURS
 STANDARD (24 DAY) DAYS HOURS
 LA - RWQCB REPORT FORMAT LIST AGENCY:

SITES ADDRESS, Street and City: 461 8th St, Oakland CA 94612
 PHONE NO: 510-420-3335
 SHELL PROJECT NO.: 241501-15-12.03
 SHELL DELIVERABLE TO (Name, Company, Other Contact): Anni Kreml, CRA, Emeryville, CA
 SHELL CONTRACT NO.: 241501-15-12.03
 SHELL PROJECT NO.: 241501-15-12.03
 SHELL DELIVERABLE TO (Name, Company, Other Contact): Shell-US-LabDataManagement@CRAworld.com
 SUPERVISOR (Print): Mark Nicellucci

SPECIAL INSTRUCTIONS OR NOTES:
 1) Please upload the "CRA EquiS 4-lie EDD" to the CRA Website (http://cralabupload.craworld.com/equis/default.aspx) and/or send it to the Shell-US-LabDataManagement@CRAworld.com email folder. 2) Please indicate that you have uploaded the EDD by including "EDD Uploaded to CRA website" in the body of the email used to deliver the final PDF report to the Shell-US-LabDataManagement@CRAworld.com email folder.
 Copy final report to Shell.Lab.Billing@craworld.com, ShellEDF@craworld.com, Shell-US-LabDataManagement@CRAworld.com, and pschaefer@craworld.com
 Email Invoice to Shell.Lab.Billing@craworld.com

LAB USE ONLY	PROJECT NUMBER	DATE (MM/DDYY)	SAMPLER INITIALS	WELL ID	TIME	MATRIX	PRESERVATIVE			NO. OF CONT.	TEMPERATURE ON RECEIPT	Container PID Readings or Laboratory Notes
							HCL	HNO3	H2SO4			
	14114-MAT (11/21/14)	10:36	S-5	S-5	10:36	W-9				3		
				S-9	0937							
				S-13	0950							
				S-19	0940							
				S-20	0955							
				S-21A	0925							
				S-6	1164							
Received by (Signature): <i>[Signature]</i> Date: 11-21-14 Time: 16:10 Received by (Signature): <i>[Signature]</i> Date: 11-21-14 Time: 16:10 Received by (Signature): <i>[Signature]</i> Date: 11-21-14 Time: 17:30												
Received by (Signature): <i>[Signature]</i> Date: 11-25-14 Time: 9:35												

11/24/14 1550
 #6327-6456-6958
 2.3/1.5
 8.60
 935 73.1R



Login Sample Receipt Checklist

Client: Conestoga-Rovers & Associates, Inc.

Job Number: 440-94320-1

Login Number: 94320

List Number: 1

Creator: Kim, Guerry

List Source: TestAmerica Irvine

Question	Answer	Comment
Radioactivity wasn't checked or is \leq background as measured by a survey meter.	True	
The cooler's custody seal, if present, is intact.	True	
Sample custody seals, if present, are intact.	True	
The cooler or samples do not appear to have been compromised or tampered with.	True	
Samples were received on ice.	True	
Cooler Temperature is acceptable.	True	
Cooler Temperature is recorded.	True	
COC is present.	True	
COC is filled out in ink and legible.	True	
COC is filled out with all pertinent information.	True	
Is the Field Sampler's name present on COC?	True	
There are no discrepancies between the containers received and the COC.	True	
Samples are received within Holding Time.	True	
Sample containers have legible labels.	True	
Containers are not broken or leaking.	True	
Sample collection date/times are provided.	True	
Appropriate sample containers are used.	True	
Sample bottles are completely filled.	True	
Sample Preservation Verified.	N/A	
There is sufficient vol. for all requested analyses, incl. any requested MS/MSDs	True	
Containers requiring zero headspace have no headspace or bubble is $<6\text{mm}$ (1/4").	True	
Multiphasic samples are not present.	True	
Samples do not require splitting or compositing.	True	
Residual Chlorine Checked.	N/A	

