



Atlantic Richfield Company
(a BP affiliated company)

P.O. Box 1257
San Ramon, California 94583
Phone: (925) 275-3801
Fax: (925) 275-3815

26 October 2007

Re: Third Quarter 2007 Status Report
Former BP Service Station #11266
1541 Park Street
Alameda, California
ACEH Case # RO0000318

RECEIVED

9:48 am, Nov 02, 2007

Alameda County
Environmental Health



"I declare, that to the best of my knowledge at the present time, that the information and/or recommendations contained in the attached document are true and correct."

Submitted by:

Paul Supple
Environmental Business Manager

Broadbent & Associates, Inc.
1324 Mangrove Ave., Suite 212
Chico, CA 95926
Voice (530) 566-1400
Fax (530) 566-1401



26 October 2007

Project No. 06-08-658

Atlantic Richfield Company
P.O. Box 1257
San Ramon, California 94583
Submitted via ENFOS

Attn.: Mr. Paul Supple

Re: Third Quarter 2007 Status Report, Former BP Station #11266
1541 Park Street, Alameda, California; ACEH Case #RO0000318

Dear Mr. Supple:

Provided herein is the *Third Quarter 2007 Status Report* for Former BP Station #11266 (herein referred to as Station #11266) located at 1541 Park Street, Alameda, California.

Should you have questions regarding this submission, please do not hesitate to contact us at (530) 566-1400.

Sincerely,


BROADBENT & ASSOCIATES, INC.

A handwritten signature in black ink, appearing to read 'Thomas A. Venus'.

Thomas A. Venus, P.E.
Senior Engineer

A handwritten signature in black ink, appearing to read 'Robert H. Miller'.

Robert H. Miller, P.G., C.H.G.
Principal Hydrogeologist



Enclosures

cc: Mr. Steven Plunkett, Alameda County Environmental Health (Submitted via ACEH ftp Site)
Mr. Chris Jimmerson, Delta Environmental Consultants (electronic copy uploaded to ENFOS)
Electronic copy uploaded to GeoTracker

STATION #11266 QUARTERLY GROUND-WATER STATUS REPORT

Facility: #11266	Address:	1541 Park Street, Alameda, California
Environmental Business Manager:		Mr. Paul Supple
Consulting Company/Contact Person:		Broadbent & Associates, Inc.(BAI)/Rob Miller & Tom Venus (530)566-1400
Consultant Project No.:		06-08-658
Primary Agency/Regulatory ID No.:		Alameda County Environmental Health (ACEH) ACEH Case #RO0000318

WORK PERFORMED THIS QUARTER (Third Quarter 2007):

1. Prepared and submitted the Second Quarter 2007 Status Report.
2. No environmental work was conducted at the site during the Third Quarter 2007.

WORK PROPOSED FOR NEXT QUARTER (Fourth Quarter 2007):

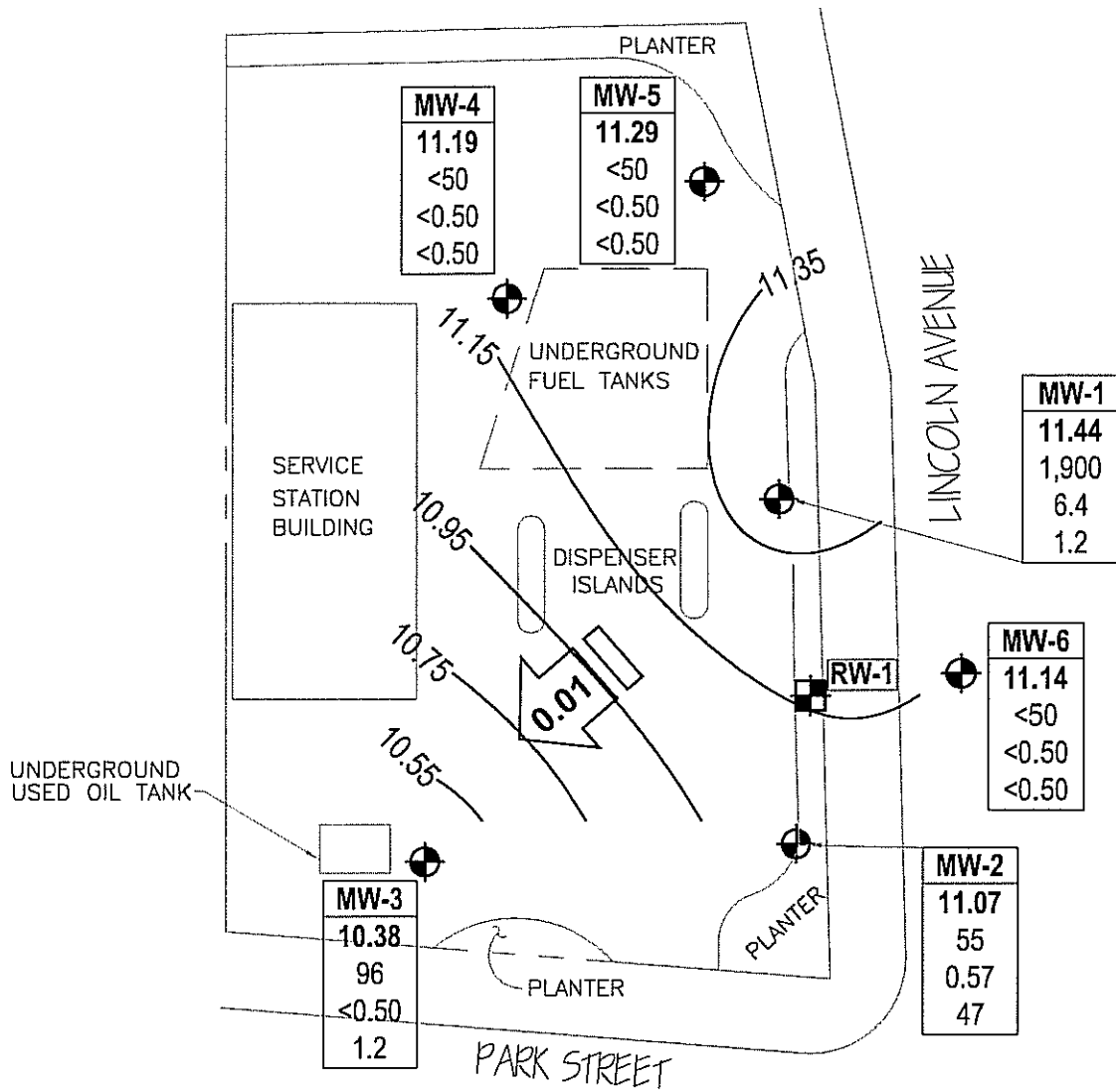
1. Prepared and submitted this Third Quarter 2007 Status Report (contained herein).
2. No environmental work is scheduled for the Fourth Quarter 2007.

DISCUSSION:

Case closure was requested on 21 February 2003 from ACEH. In a letter dated 7 July 2006, ACEH requested rehabilitation, redevelopment, ground-water monitoring and sampling of the onsite monitoring wells to resume the site closure process. A summary of well rehabilitation/redevelopment, and ground-water monitoring and sampling results were presented in the *Third Quarter 2006 Ground-Water Monitoring Report* (BAI, 25 October 2006). BP is currently awaiting comments from ACEH to this submittal. For reference, a Ground-Water Elevation Contour and Analytical Summary Map from Third Quarter 2006 is provided as Drawing 1.

ATTACHMENTS:

Drawing 1 Ground-Water Elevation Contour and Analytical Summary Map, 24 August 2006,
Former BP Service Station #11266, 1541 Park Street, Alameda, California



LEGEND



Monitoring Well Location



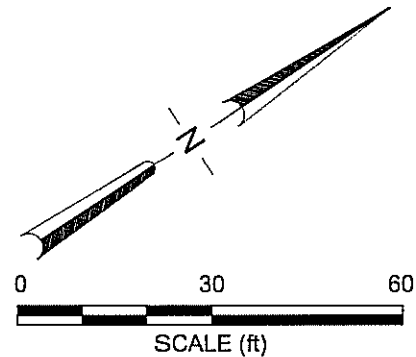
GROUND-WATER RECOVERY WELL

— 10.55 Ground-water elevation contour (ft MSL)

Well	Well designation
ELEV	Ground-water elevation (ft MSL)
GRO	GRO, Benzene and MTBE concentrations (µg/L)
Benzene	
MTBE	



Ground-water flow direction and gradient (ft/ft)



BROADBENT & ASSOCIATES, INC.

ENGINEERING, WATER RESOURCES & ENVIRONMENTAL
1324 Mangrove Ave. Suite 212, Chico, California 95926

Project No. 06-08-658 Date: 10/23/06

Former BP Service Station #11266

1541 Park Street
Alameda, California

Ground-Water Elevation Contour
and Analytical Summary Map
24 August 2006

Drawing

1