

ALAMEDA COUNTY
DEPARTMENT OF ENVIRONMENTAL HEALTH
HAZARDOUS MATERIALS



a subsidiary of environmental system company

July 27, 1989

Alameda County Health Department
Department of Environmental Services
80 Swan Way, Room 200
Oakland, CA 94621

Attention: Mr. Gil Westar

Subject: Proposed Supplemental Soil Investigation
Shell Service Station
230 MacArthur Boulevard, Oakland, California
Project No. 1847G

Dear Mr. Westar:

Ensco Environmental Services, Inc. (EES) is submitting this amendment to our plan for additional work at the above referenced site based on our phone conversation. The original work plan proposed drilling two soil borings at the site.

As per your instructions, EES will drill the original two soil borings, B-1 and B-2, and add a third soil boring, B-3, near the northeastern pump island as shown in Figure 2.

Soil samples will be analyzed at a state-certified laboratory for total petroleum hydrocarbons as gasoline (TPHG) and benzene, toluene, ethyl benzene and xylenes (BTEX).

If you have any questions, please call (415) 659-0404.

Sincerely,
Ensco Environmental Services, Inc.

Kay Pannell
Staff Geologist

Neil H. Zickelose, C.E.G. 398
Senior Program Geologist

Attachment

cc: Ms. Diane Lundquist
Mr. Reuben Chow



LEGEND:



SITE LOCATION



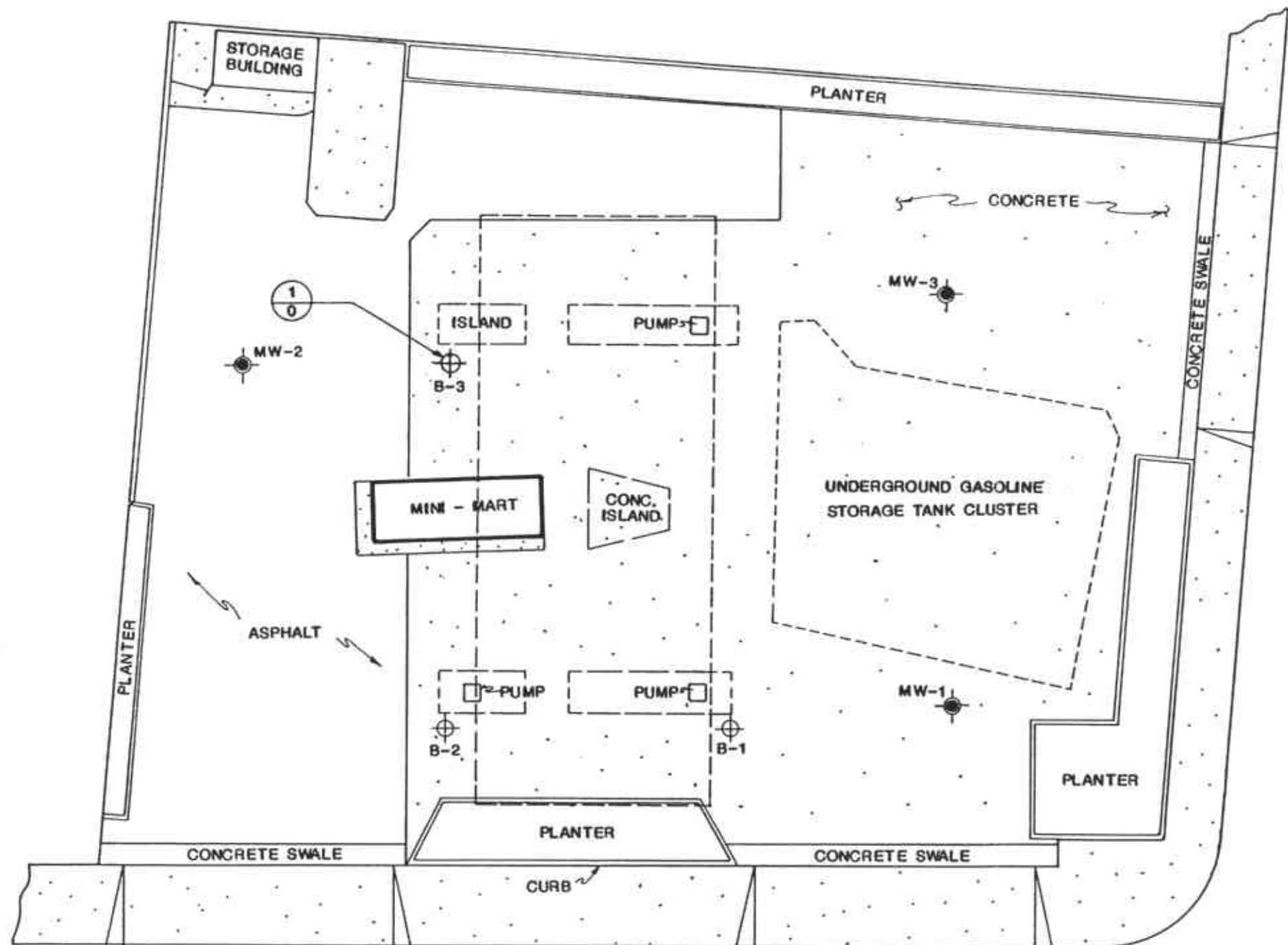
BASE: USGS 7.5 MINUTE TOPOGRAPHIC SHEET

SCALE IN MILES






SITE LOCATION MAP
 SHELL SERVICE STATION
 230 MacARTHUR BOULEVARD
 OAKLAND, CALIFORNIA

REVIEWED BY <i>K.P.</i>	APPROVED BY <i>[Signature]</i>
CHK # 1847G	DRAWN BY SLS
DATE 9-16-88	DRAWING # FIG: 1



LEGEND

-  MW-1 GROUNDWATER MONITORING WELL
-  B-1 PROPOSED EXPLORATORY BORING
-  BORING B-3 ADDED 7/25/89



Mac ARTHUR BOULEVARD

PIEDMONT AVENUE



PROPOSED EXPLORATORY BORING LOCATIONS

SHELL SERVICE STATION
230 Mac ARTHUR BOULEVARD
OAKLAND, CALIFORNIA

REVIEWED BY:	APPROVED BY:
X.P.	<i>[Signature]</i>
JOB #:	DRAWN BY:
1847G	J.C.
DATE:	DRAWING #:
AMENDED 7/25/89 X/P	FIG. 2