



**CONESTOGA-ROVERS
& ASSOCIATES**

5900 Hollis Street, Suite A
Emeryville, California 94608
Telephone: (510) 420-0700 Fax: (510) 420-9170
www.CRAworld.com

TRANSMITTAL

DATE: May 13, 2010 REFERENCE NO.: 240902
PROJECT NAME: 230 W. MacArthur Boulevard,
Oakland

TO: Jerry Wickham
Alameda County Environmental Health
1131 Harbor Bay Parkway, Suite 250
Alameda, California 94502-6577

RECEIVED

11:07 am, May 17, 2010

Alameda County
Environmental Health

Please find enclosed: Draft Final
 Originals Other
 Prints

Sent via: Mail Same Day Courier
 Overnight Courier Other GeoTracker and Alameda County FTP


QUANTITY	DESCRIPTION
1	Groundwater Monitoring Report - First Quarter 2010

As Requested For Review and Comment
 For Your Use

COMMENTS:

If you have any questions regarding the contents of this document, please call Peter Schaefer at (510) 420-3319.

Copy to: Denis Brown, Shell Oil Products US, 20945 S. Wilmington Avenue, Carson, CA 90810
SF Data Room (electronic copy)

Completed by: Peter Schaefer Signed: 

Filing: **Correspondence File**



Jerry Wickham
Alameda County Environmental Health
1131 Harbor Bay Parkway, Suite 250
Alameda, California 94502-6577

Denis L. Brown
Shell Oil Products US
HSE – Environmental Services
20945 S. Wilmington Ave.
Carson, CA 90810-1039
Tel (707) 865 0251
Fax (707) 865 2542
Email denis.l.brown@shell.com

Re: Shell-branded Service Station
230 West MacArthur Boulevard
Oakland, California
SAP Code 135676
Incident No. 98995741
ACEH Case No. RO0000303

Dear Mr. Wickham:

The attached document is provided for your review and comment. Upon information and belief, I declare, under penalty of perjury, that the information contained in the attached document is true and correct.

If you have any questions or concerns, please call me at (707) 865-0251.

Sincerely,

A handwritten signature in black ink, appearing to read "Denis L. Brown", is located below the "Sincerely," text.

Denis L. Brown
Project Manager



GROUNDWATER MONITORING REPORT - FIRST QUARTER 2010

**SHELL-BRANDED SERVICE STATION
230 WEST MACARTHUR BOULEVARD
OAKLAND, CALIFORNIA**

**SAP CODE 135676
INCIDENT NO. 98995741
AGENCY NO. RO0000303**

**MAY 13, 2010
REF. NO. 240902 (6)**

This report is printed on recycled paper.

**Prepared by:
Conestoga-Rovers
& Associates**

5900 Hollis Street, Suite A
Emeryville, California
U.S.A. 94608

Office: (510) 420-0700
Fax: (510) 420-9170

web: <http://www.CRAworld.com>

TABLE OF CONTENTS

		<u>Page</u>
1.0	INTRODUCTION.....	1
	1.1 SITE INFORMATION	1
2.0	SITE ACTIVITIES AND FINDINGS.....	1
	2.1 CURRENT QUARTER'S ACTIVITIES.....	1
	2.2 CURRENT QUARTER'S FINDINGS	2
	2.3 PROPOSED ACTIVITIES.....	2

LIST OF FIGURES
(Following Text)

- FIGURE 1 VICINITY MAP
- FIGURE 2 GROUNDWATER CONTOUR AND CHEMICAL CONCENTRATION
MAP

LIST OF APPENDICES

- APPENDIX A BLAINE TECH SERVICES, INC. - GROUNDWATER MONITORING
REPORT

1.0 INTRODUCTION

Conestoga-Rovers & Associates (CRA) prepared this report on behalf of Equilon Enterprises LLC dba Shell Oil Products US (Shell).

1.1 SITE INFORMATION

Site Address	230 W. MacArthur Boulevard, Oakland
Site Use	Shell-branded Service Station
Shell Project Manager	Denis Brown
CRA Project Manager	Peter Schaefer
Lead Agency and Contact	ACEH, Jerry Wickham
Agency Case No.	RO0000303
Shell SAP Code	135676
Shell Incident No.	98995741

Date of most recent agency correspondence was July 24, 2009.

2.0 SITE ACTIVITIES AND FINDINGS

2.1 CURRENT QUARTER'S ACTIVITIES

Blaine Tech Services, Inc. (Blaine) gauged and sampled the wells according to the established monitoring program for this site.

Blaine attempted to coordinate groundwater sampling with the adjacent Oakland Auto Works located at 240 West MacArthur Boulevard; however, the property owner indicated that he would not be conducting a groundwater monitoring event during the first quarter of 2010.

CRA prepared a vicinity map (Figure 1) and a groundwater contour and chemical concentration map (Figure 2). The Blaine report, presenting the analytical data, is included in Appendix A.

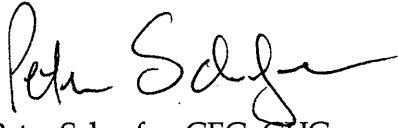
2.2 CURRENT QUARTER'S FINDINGS

Groundwater Flow Direction	Northwesterly
Hydraulic Gradient	0.04
Depth to Water	14.60 to 18.16 feet below top of well casing

2.3 PROPOSED ACTIVITIES

Blaine will gauge and sample wells according to the established monitoring program, with sampling conducted during the first and third quarters. This schedule has been selected in consultation with representatives of the adjacent Oakland Auto Works located at 240 West MacArthur Boulevard, and sampling at the subject site will be coordinated with them. CRA will issue groundwater monitoring reports semiannually following the sampling events.


All of Which is Respectfully Submitted,
CONESTOGA-ROVERS & ASSOCIATES



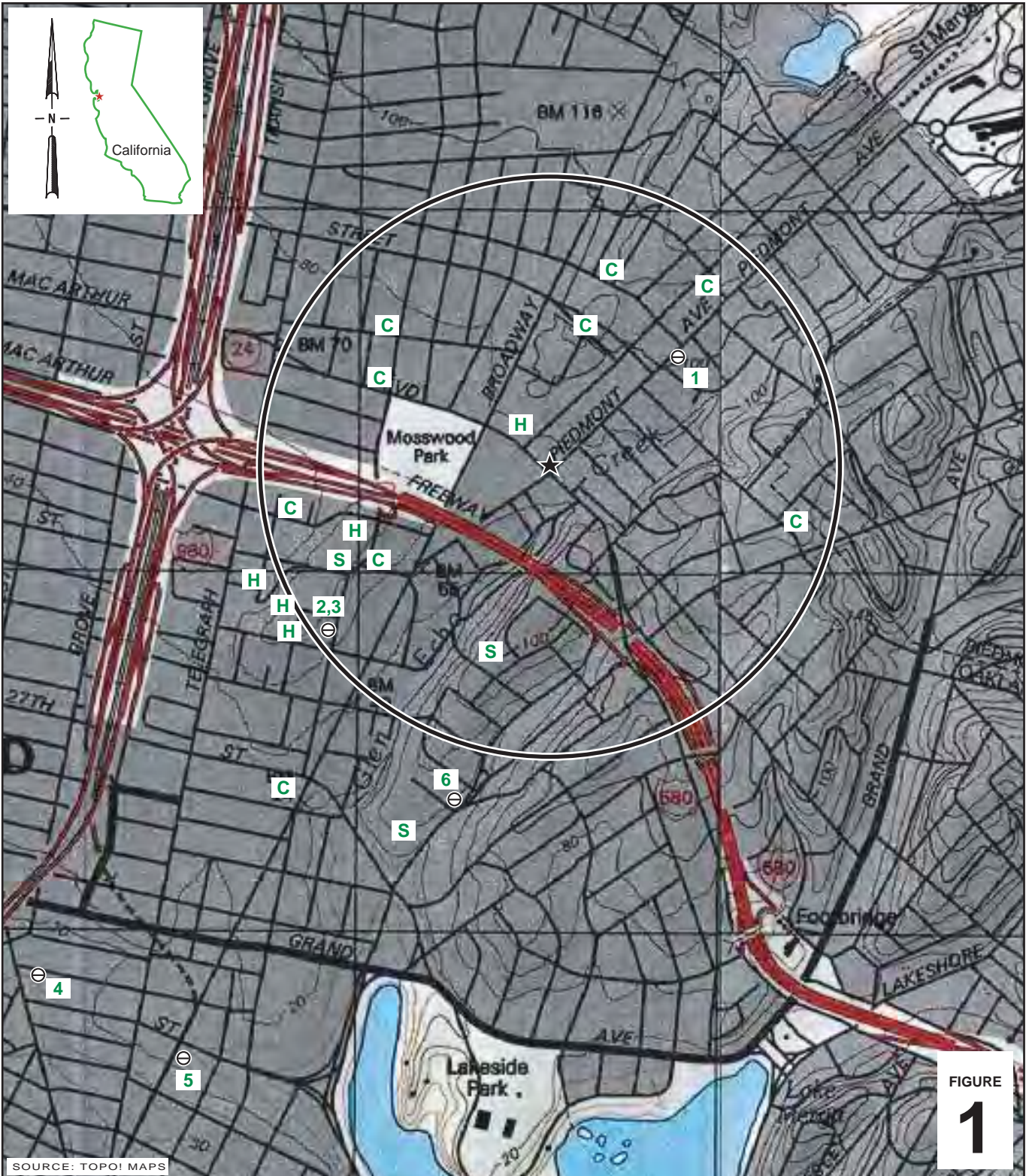
Peter Schaefer, CEG, CHG



Aubrey K. Cool, PG



FIGURES



I:\Shell6-chars\2409--\240902-Oakland 230 MacArthur\240902-FIGURES\240902 VICINITY.AI

FIGURE 1

SOURCE: TOPOI MAPS

0 1/8 1/4 1/2 1
SCALE : 1" = 1/4 MILE

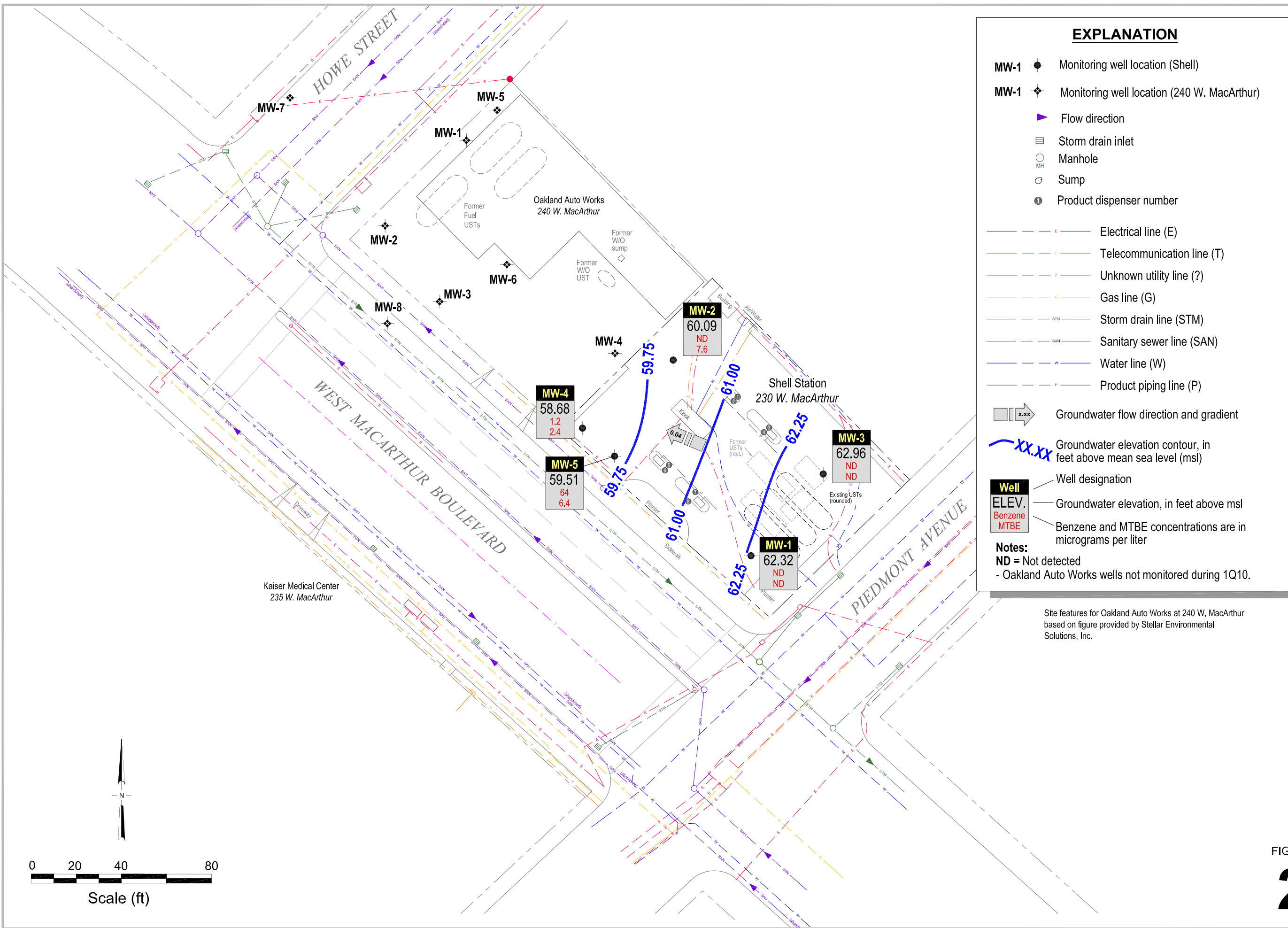
Shell-branded Service Station
230 West MacArthur Boulevard
Oakland, California



CONESTOGA-ROVERS & ASSOCIATES

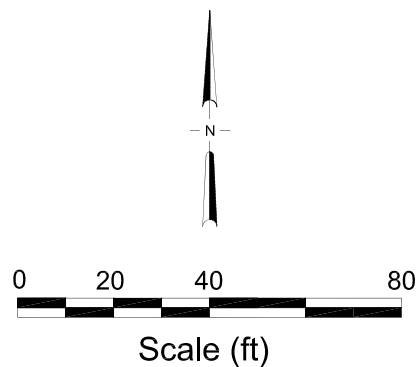
Vicinity Map

I:\Shell\6-chars\2409-1\240902-Oakland 230 MacArthur\240902-REPORTS\240902-RPT6-1Q10\240902 1QM10-GW.DWG



FIGURE

2



APPENDIX A

BLAINE TECH SERVICES, INC. -
GROUNDWATER MONITORING REPORT

BLAINE
TECH SERVICES INC.

GROUNDWATER SAMPLING SPECIALISTS
SINCE 1985

April 1, 2010

Denis Brown
Shell Oil Products US
20945 South Wilmington Avenue
Carson, CA 90810

First Quarter 2010 Groundwater Monitoring at
Shell-branded Service Station
230 West MacArthur Boulevard
Oakland, CA

Monitoring performed on March 16, 2010

Groundwater Monitoring Report 100316-BP-2

This report covers the routine monitoring of groundwater wells at this Shell-branded facility. In accordance with standard procedures that conform to Regional Water Quality Control Board requirements, routine field data collection includes depth to water, total well depth, thickness of any separate immiscible layer, water column volume, calculated purge volume (if applicable), elapsed evacuation time (if applicable), total volume of water removed (if applicable), and standard water parameter instrument readings. Sample material is collected, contained, stored, and transported to the laboratory in conformance with EPA standards. Purge water (if applicable) is, likewise, collected and transported to the Martinez Refining Company.


Basic field information is presented alongside analytical values excerpted from the laboratory report in the cumulative table of **WELL CONCENTRATIONS**. The full analytical report for the most recent samples and the field data sheets are attached to this report.

At a minimum, Blaine Tech Services, Inc. field personnel are certified on completion of a forty-hour Hazardous Materials and Emergency Response training course per 29 CFR 1910.120. Field personnel are also enrolled in annual eight-hour refresher courses.

Blaine Tech Services, Inc. conducts sampling and documentation assignments of this type as an independent third party. Our activities at this site consisted of objective data and sample collection only. No interpretation of analytical results, defining of hydrological conditions or formulation of recommendations was performed.

Please call if you have any questions.

Yours truly,



Mike Ninokata
Project Manager

MN/np

attachments: Cumulative Table of WELL CONCENTRATIONS
Certified Analytical Report
Field Data Sheets

cc: Anni Kreml
Conestoga-Rovers & Associates
5900 Hollis Street, Suite A
Emeryville, CA 94608

WELL CONCENTRATIONS
Shell-branded Service Station
230 West MacArthur Boulevard
Oakland, CA

Well ID	Date	TPPH (ug/L)	B (ug/L)	T (ug/L)	E (ug/L)	X (ug/L)	MTBE 8020 (ug/L)	MTBE 8260 (ug/L)	DIPE (ug/L)	ETBE (ug/L)	TAME (ug/L)	TBA (ug/L)	1,2-DCA (ug/L)	EDB (ug/L)	TOC (MSL)	Depth to Water (ft.)	GW Elevation (MSL)
MW-1	07/14/1988	ND	ND	ND	ND	ND	NA	NA	NA	NA	NA	NA	NA	NA	73.89	13.30	60.59
MW-1	10/04/1988	ND	8	4.3	ND	9	NA	NA	NA	NA	NA	NA	NA	NA	73.89	13.65	60.24
MW-1	11/10/1988	ND	ND	ND	ND	ND	NA	NA	NA	NA	NA	NA	NA	NA	73.89	13.55	60.34
MW-1	12/09/1988	ND	ND	ND	ND	ND	NA	NA	NA	NA	NA	NA	NA	NA	73.89	13.22	60.67
MW-1	01/10/1989	ND	ND	ND	ND	NA	NA	NA	NA	NA	NA	NA	NA	NA	73.89	12.86	61.03
MW-1	01/20/1989	ND	ND	NA	NA	ND	NA	NA	NA	NA	NA	NA	NA	NA	73.89	12.91	60.98
MW-1	02/06/1989	ND	ND	ND	ND	ND	NA	NA	NA	NA	NA	NA	NA	NA	73.89	12.94	60.95
MW-1	03/10/1989	ND	ND	ND	ND	ND	NA	NA	NA	NA	NA	NA	NA	NA	73.89	12.59	61.30
MW-1	06/06/1989	ND	ND	ND	ND	ND	NA	NA	NA	NA	NA	NA	NA	NA	73.89	14.05	59.84
MW-1	09/07/1989	ND	ND	ND	ND	ND	NA	NA	NA	NA	NA	NA	NA	NA	73.89	14.92	58.97
MW-1	12/18/1989	ND	ND	ND	ND	ND	NA	NA	NA	NA	NA	NA	NA	NA	73.89	14.88	59.01
MW-1	03/08/1990	ND	ND	ND	ND	ND	NA	NA	NA	NA	NA	NA	NA	NA	73.89	14.08	59.81
MW-1	06/07/1990	ND	ND	ND	ND	ND	NA	NA	NA	NA	NA	NA	NA	NA	73.89	13.89	60.00
MW-1	09/05/1990	ND	ND	ND	ND	ND	NA	NA	NA	NA	NA	NA	NA	NA	73.89	14.83	59.06
MW-1	12/03/1990	ND	ND	ND	ND	ND	NA	NA	NA	NA	NA	NA	NA	NA	73.89	15.05	58.84
MW-1	03/01/1991	ND	ND	ND	ND	ND	NA	NA	NA	NA	NA	NA	NA	NA	73.89	14.34	59.55
MW-1	06/03/1991	ND	ND	ND	ND	ND	NA	NA	NA	NA	NA	NA	NA	NA	73.89	14.16	59.73
MW-1	09/04/1991	ND	ND	ND	ND	ND	NA	NA	NA	NA	NA	NA	NA	NA	73.89	14.60	59.29
MW-1	03/13/1992	ND	ND	ND	ND	ND	NA	NA	NA	NA	NA	NA	NA	NA	73.89	13.40	60.49
MW-1	06/03/1992	ND	ND	ND	ND	ND	NA	NA	NA	NA	NA	NA	NA	NA	73.89	13.76	60.13
MW-1	08/19/1992	87	ND	ND	ND	ND	NA	NA	NA	NA	NA	NA	NA	NA	73.89	14.57	59.32
MW-1	11/16/1992	ND	ND	ND	ND	ND	NA	NA	NA	NA	NA	NA	NA	NA	73.89	14.78	59.11
MW-1	02/18/1993	59 a	ND	ND	ND	ND	NA	NA	NA	NA	NA	NA	NA	NA	73.89	12.14	61.75
MW-1	06/01/1993	ND	ND	ND	ND	ND	NA	NA	NA	NA	NA	NA	NA	NA	73.89	13.30	60.59
MW-1	08/30/1993	ND	ND	ND	ND	ND	NA	NA	NA	NA	NA	NA	NA	NA	73.89	14.32	59.57
MW-1	12/13/1993	ND	ND	ND	ND	ND	NA	NA	NA	NA	NA	NA	NA	NA	73.89	14.06	59.83
MW-1	03/03/1994	100	ND	ND	ND	ND	NA	NA	NA	NA	NA	NA	NA	NA	73.89	13.12	60.77
MW-1	06/06/1994	ND	ND	ND	ND	ND	NA	NA	NA	NA	NA	NA	NA	NA	73.89	14.20	59.69
MW-1	09/12/1994	ND	ND	ND	ND	ND	NA	NA	NA	NA	NA	NA	NA	NA	73.89	15.72	58.17
MW-1	12/15/1994	ND	ND	ND	ND	ND	NA	NA	NA	NA	NA	NA	NA	NA	73.89	12.98	60.91
MW-1	3/13/1995 b	60	4.7	9.8	ND	2.9	NA	NA	NA	NA	NA	NA	NA	NA	73.89	11.74	62.15
MW-1	04/21/1995	ND	ND	ND	ND	ND	NA	NA	NA	NA	NA	NA	NA	NA	73.89	NA	NA
MW-1	06/26/1995	ND	ND	ND	ND	ND	NA	NA	NA	NA	NA	NA	NA	NA	73.89	13.00	60.89
MW-1	09/12/1995	ND	ND	ND	ND	ND	NA	NA	NA	NA	NA	NA	NA	NA	73.89	14.14	59.75
MW-1	03/21/1996	<50	<0.5	<0.5	<0.5	<0.5	ND	NA	NA	NA	NA	NA	NA	NA	73.89	11.03	62.86

WELL CONCENTRATIONS
Shell-branded Service Station
230 West MacArthur Boulevard
Oakland, CA

Well ID	Date	TPPH (ug/L)	B (ug/L)	T (ug/L)	E (ug/L)	X (ug/L)	MTBE 8020 (ug/L)	MTBE 8260 (ug/L)	DIPE (ug/L)	ETBE (ug/L)	TAME (ug/L)	TBA (ug/L)	1,2-DCA (ug/L)	EDB (ug/L)	TOC (MSL)	Depth to Water (ft.)	GW Elevation (MSL)
MW-1	06/28/1996	<50	<0.5	<0.5	<0.5	<0.5	<2.5	NA	NA	NA	NA	NA	NA	NA	73.89	13.53	60.36
MW-1	09/19/1996	<50	<0.5	<0.5	<0.5	<0.5	<2.5	NA	NA	NA	NA	NA	NA	NA	73.89	14.33	59.56
MW-1	12/19/1996	NA	NA	NA	NA	NA	NA	NA	NA	NA	NA	NA	NA	NA	73.89	13.20	60.69
MW-1	12/05/1997	NA	NA	NA	NA	NA	NA	NA	NA	NA	NA	NA	NA	NA	73.89	12.39	61.50
MW-1	12/24/1998	NA	NA	NA	NA	NA	NA	NA	NA	NA	NA	NA	NA	NA	73.89	13.59	60.30
MW-1	12/23/1999	NA	NA	NA	NA	NA	NA	NA	NA	NA	NA	NA	NA	NA	73.89	15.63	58.26
MW-1	12/11/2000	NA	NA	NA	NA	NA	NA	NA	NA	NA	NA	NA	NA	NA	73.89	15.36	58.53
MW-1	12/27/2001	NA	NA	NA	NA	NA	NA	NA	NA	NA	NA	NA	NA	NA	73.89	12.09	61.80
MW-1	03/12/2002	NA	NA	NA	NA	NA	NA	NA	NA	NA	NA	NA	NA	NA	73.89	12.33	61.56
MW-1	03/14/2002	<50	<0.50	<0.50	<0.50	<0.50	NA	<5.0	NA	NA	NA	NA	NA	NA	73.89	12.08	61.81
MW-1	06/13/2002	NA	NA	NA	NA	NA	NA	NA	NA	NA	NA	NA	NA	NA	73.89	13.47	60.42
MW-1	09/09/2002	NA	NA	NA	NA	NA	NA	NA	NA	NA	NA	NA	NA	NA	76.92	14.30	62.62
MW-1	12/12/2002	NA	NA	NA	NA	NA	NA	NA	NA	NA	NA	NA	NA	NA	76.92	14.48	62.44
MW-1	03/10/2003	<50	<0.50	<0.50	<0.50	<0.50	NA	<5.0	NA	NA	NA	NA	NA	NA	76.92	12.76	64.16
MW-1	06/10/2003	NA	NA	NA	NA	NA	NA	NA	NA	NA	NA	NA	NA	NA	76.92	13.17	63.75
MW-1	09/16/2003	NA	NA	NA	NA	NA	NA	NA	NA	NA	NA	NA	NA	NA	76.92	14.10	62.82
MW-1	12/03/2003	NA	NA	NA	NA	NA	NA	NA	NA	NA	NA	NA	NA	NA	76.92	13.93	62.99
MW-1	03/11/2004	<50	<0.50	<0.50	<0.50	<1.0	NA	<0.50	NA	NA	NA	NA	NA	NA	76.92	12.04	64.88
MW-1	06/17/2004	NA	NA	NA	NA	NA	NA	NA	NA	NA	NA	NA	NA	NA	76.92	13.75	63.17
MW-1	09/13/2004	NA	NA	NA	NA	NA	NA	NA	NA	NA	NA	NA	NA	NA	76.92	14.47	62.45
MW-1	12/07/2004	NA	NA	NA	NA	NA	NA	NA	NA	NA	NA	NA	NA	NA	76.92	13.04	63.88
MW-1	03/03/2005	<50	<0.50	<0.50	<0.50	<1.0	NA	<0.50	<2.0	<2.0	<2.0	<5.0	NA	NA	76.92	11.31	65.61
MW-1	06/14/2005	NA	NA	NA	NA	NA	NA	NA	NA	NA	NA	NA	NA	NA	76.92	11.87	65.05
MW-1	09/19/2005	NA	NA	NA	NA	NA	NA	NA	NA	NA	NA	NA	NA	NA	76.92	13.91	63.01
MW-1	03/30/2006	<50.0	<0.500	<0.500	<0.500	<0.500	NA	<0.500	NA	NA	NA	NA	<0.500	<0.500	76.92	10.60	66.32
MW-1	09/27/2006	NA	NA	NA	NA	NA	NA	NA	NA	NA	NA	NA	NA	NA	76.92	14.06	62.86
MW-1	09/28/2006	<50.0	<0.500	<0.500	<0.500	<0.500	NA	<0.500	<0.500	<0.500	<0.500	<10.0	NA	NA	76.92	NA	NA
MW-1	12/26/2006	NA	NA	NA	NA	NA	NA	NA	NA	NA	NA	NA	NA	NA	76.92	13.05	63.87
MW-1	03/29/2007	<50	<0.50	<1.0	<1.0	<1.0	NA	<1.0	NA	NA	NA	NA	NA	NA	76.92	12.87	64.05
MW-1	06/07/2007	NA	NA	NA	NA	NA	NA	NA	NA	NA	NA	NA	NA	NA	76.92	15.53	61.39
MW-1	09/18/2007	<50 g	<0.50	<1.0	<1.0	<1.0	NA	<1.0	<2.0	<2.0	<2.0	<10	NA	NA	76.92	15.64	61.28
MW-1	12/17/2007	NA	NA	NA	NA	NA	NA	NA	NA	NA	NA	NA	NA	NA	76.92	15.15	61.77
MW-1	02/27/2008	<50 g	<0.50	<1.0	<1.0	<1.0	NA	<1.0	NA	NA	NA	NA	NA	NA	76.92	14.41	62.51
MW-1	05/28/2008	NA	NA	NA	NA	NA	NA	NA	NA	NA	NA	NA	NA	NA	76.92	14.40	62.52
MW-1	09/19/2008	59	<0.50	<1.0	<1.0	<1.0	NA	<1.0	<2.0	<2.0	<2.0	<10	NA	NA	76.92	14.74	62.18

WELL CONCENTRATIONS
Shell-branded Service Station
230 West MacArthur Boulevard
Oakland, CA

Well ID	Date	TPPH (ug/L)	B (ug/L)	T (ug/L)	E (ug/L)	X (ug/L)	MTBE 8020 (ug/L)	MTBE 8260 (ug/L)	DIPE (ug/L)	ETBE (ug/L)	TAME (ug/L)	TBA (ug/L)	1,2-DCA (ug/L)	EDB (ug/L)	TOC (MSL)	Depth to Water (ft.)	GW Elevation (MSL)
MW-1	12/04/2008	NA	NA	NA	NA	NA	NA	NA	NA	NA	NA	NA	NA	NA	76.92	14.80	62.12
MW-1	02/25/2009	<50	<0.50	<1.0	<1.0	<1.0	NA	<1.0	NA	NA	NA	NA	NA	NA	76.92	11.91	65.01
MW-1	05/26/2009	NA	NA	NA	NA	NA	NA	NA	NA	NA	NA	NA	NA	NA	76.92	12.73	64.19
MW-1	09/18/2009	<50	<0.50	<1.0	<1.0	<1.0	NA	<1.0	<2.0	<2.0	<2.0	<10	NA	NA	76.92	13.82	63.10
MW-1	03/16/2010	<50	<0.50	<1.0	<1.0	<1.0	NA	<1.0	NA	NA	NA	NA	NA	NA	76.92	14.60	62.32
MW-2	07/14/1988	ND	7.9	2.6	1.1	4	NA	NA	NA	NA	NA	NA	NA	NA	75.24	15.18	60.06
MW-2	10/04/1988	90	ND	1.3	2.3	12	NA	NA	NA	NA	NA	NA	NA	NA	75.24	15.30	59.94
MW-2	11/10/1988	ND	ND	ND	ND	2	NA	NA	NA	NA	NA	NA	NA	NA	75.24	15.17	60.07
MW-2	12/09/1988	ND	ND	0.6	ND	3	NA	NA	NA	NA	NA	NA	NA	NA	75.24	14.82	60.42
MW-2	01/20/1989	ND	ND	ND	ND	ND	NA	NA	NA	NA	NA	NA	NA	NA	75.24	14.54	60.70
MW-2	02/06/1989	NA	ND	ND	ND	ND	NA	NA	NA	NA	NA	NA	NA	NA	75.24	14.59	60.65
MW-2	03/10/1989	ND	ND	ND	ND	ND	NA	NA	NA	NA	NA	NA	NA	NA	75.24	14.88	60.36
MW-2	06/06/1989	ND	ND	0.5	ND	ND	NA	NA	NA	NA	NA	NA	NA	NA	75.24	15.30	59.94
MW-2	09/07/1989	ND	ND	ND	ND	ND	NA	NA	NA	NA	NA	NA	NA	NA	75.24	16.76	58.48
MW-2	12/18/1989	ND	ND	ND	ND	ND	NA	NA	NA	NA	NA	NA	NA	NA	75.24	16.65	58.59
MW-2	03/08/1990	ND	ND	ND	ND	ND	NA	NA	NA	NA	NA	NA	NA	NA	75.24	15.92	59.32
MW-2	06/07/1990	ND	ND	ND	ND	ND	NA	NA	NA	NA	NA	NA	NA	NA	75.24	16.10	59.14
MW-2	09/05/1990	ND	ND	ND	ND	ND	NA	NA	NA	NA	NA	NA	NA	NA	75.24	16.61	58.63
MW-2	12/03/1990	ND	ND	ND	ND	ND	NA	NA	NA	NA	NA	NA	NA	NA	75.24	17.06	58.18
MW-2	03/01/1991	ND	ND	ND	ND	ND	NA	NA	NA	NA	NA	NA	NA	NA	75.24	16.62	58.62
MW-2	06/03/1991	ND	ND	ND	ND	ND	NA	NA	NA	NA	NA	NA	NA	NA	75.24	16.65	58.59
MW-2	09/04/1991	ND	ND	ND	ND	ND	NA	NA	NA	NA	NA	NA	NA	NA	75.24	16.57	58.67
MW-2	03/13/1992	ND	ND	ND	ND	ND	NA	NA	NA	NA	NA	NA	NA	NA	75.24	14.66	60.58
MW-2	06/03/1992	ND	ND	ND	ND	ND	NA	NA	NA	NA	NA	NA	NA	NA	75.24	15.90	59.34
MW-2	08/19/1992	67	ND	ND	ND	ND	NA	NA	NA	NA	NA	NA	NA	NA	75.24	16.72	58.52
MW-2	11/16/1992	50	ND	ND	ND	1.2	NA	NA	NA	NA	NA	NA	NA	NA	75.24	16.66	58.58
MW-2	02/18/1993	52 a	ND	ND	ND	ND	NA	NA	NA	NA	NA	NA	NA	NA	75.24	13.88	61.36
MW-2 (D)	02/18/1993	52 a	ND	ND	ND	ND	NA	NA	NA	NA	NA	NA	NA	NA	75.24	13.88	61.36
MW-2	06/01/1993	ND	ND	ND	ND	ND	NA	NA	NA	NA	NA	NA	NA	NA	75.24	14.74	60.50
MW-2	08/30/1993	70 a	ND	ND	ND	ND	NA	NA	NA	NA	NA	NA	NA	NA	75.24	15.85	59.39
MW-2	12/13/1993	68 a	ND	ND	ND	ND	NA	NA	NA	NA	NA	NA	NA	NA	75.24	15.83	59.41
MW-2	03/03/1994	280 a	ND	ND	ND	ND	NA	NA	NA	NA	NA	NA	NA	NA	75.24	14.80	60.44
MW-2	06/06/1994	ND	ND	ND	ND	ND	NA	NA	NA	NA	NA	NA	NA	NA	75.24	16.65	58.59
MW-2	09/12/1994	ND	ND	ND	ND	ND	NA	NA	NA	NA	NA	NA	NA	NA	75.24	16.72	58.52

WELL CONCENTRATIONS
Shell-branded Service Station
230 West MacArthur Boulevard
Oakland, CA

Well ID	Date	TPPH (ug/L)	B (ug/L)	T (ug/L)	E (ug/L)	X (ug/L)	MTBE 8020 (ug/L)	MTBE 8260 (ug/L)	DIPE (ug/L)	ETBE (ug/L)	TAME (ug/L)	TBA (ug/L)	1,2-DCA (ug/L)	EDB (ug/L)	TOC (MSL)	Depth to Water (ft.)	GW Elevation (MSL)
MW-2	12/15/1994	230 a	ND	ND	ND	ND	NA	NA	NA	NA	NA	NA	NA	NA	75.24	15.25	59.99
MW-2	03/13/1995	ND	2.9	6.3	ND	2.7	NA	NA	NA	NA	NA	NA	NA	NA	75.24	15.32	59.92
MW-2	04/21/1995	ND	ND	ND	ND	ND	NA	NA	NA	NA	NA	NA	NA	NA	75.24	NA	NA
MW-2	06/26/1995	ND	ND	ND	ND	ND	NA	NA	NA	NA	NA	NA	NA	NA	75.24	14.65	60.59
MW-2	09/12/1995	ND	ND	ND	ND	ND	NA	NA	NA	NA	NA	NA	NA	NA	75.24	15.78	59.46
MW-2	03/21/1996	<50	<0.5	<0.5	<0.5	<0.5	ND	NA	NA	NA	NA	NA	NA	NA	75.24	12.72	62.52
MW-2	06/28/1996	<50	<0.5	<0.5	<0.5	<0.5	160	NA	NA	NA	NA	NA	NA	NA	75.24	14.95	60.29
MW-2	09/19/1996	<50	<0.5	<0.5	<0.5	<0.5	27	NA	NA	NA	NA	NA	NA	NA	75.24	15.64	59.60
MW-2	12/19/1996	NA	NA	NA	NA	NA	NA	NA	NA	NA	NA	NA	NA	NA	75.24	14.47	60.77
MW-2	12/05/1997	NA	NA	NA	NA	NA	NA	NA	NA	NA	NA	NA	NA	NA	75.24	14.22	61.02
MW-2	12/24/1998	NA	NA	NA	NA	NA	NA	NA	NA	NA	NA	NA	NA	NA	75.24	14.97	60.27
MW-2	12/23/1999	NA	NA	NA	NA	NA	NA	NA	NA	NA	NA	NA	NA	NA	75.24	16.07	59.17
MW-2	12/11/2000	NA	NA	NA	NA	NA	NA	NA	NA	NA	NA	NA	NA	NA	75.24	15.78	59.46
MW-2	12/27/2001	NA	NA	NA	NA	NA	NA	95	NA	NA	NA	NA	NA	NA	75.24	14.25	60.99
MW-2	03/14/2002	120	<0.50	<0.50	<0.50	<0.50	NA	31	NA	NA	NA	NA	NA	NA	75.24	14.59	60.65
MW-2	06/13/2002	100	<0.50	<0.50	<0.50	<0.50	NA	32	NA	NA	NA	NA	NA	NA	75.24	14.58	60.66
MW-2	09/09/2002	90	<0.50	<0.50	<0.50	<0.50	NA	54	NA	NA	NA	NA	NA	NA	78.25	15.49	62.76
MW-2	12/12/2002	92	<0.50	<0.50	<0.50	<0.50	NA	21	NA	NA	NA	NA	NA	NA	78.25	16.21	62.04
MW-2	03/10/2003	110	<0.50	<0.50	<0.50	<0.50	NA	33	NA	NA	NA	NA	NA	NA	78.25	14.33	63.92
MW-2	06/10/2003	<50	<0.50	<0.50	<0.50	<1.0	NA	49	NA	NA	NA	NA	NA	NA	78.25	14.48	63.77
MW-2	09/16/2003	<50	<0.50	<0.50	<0.50	<1.0	NA	39	NA	NA	NA	NA	NA	NA	78.25	15.45	62.80
MW-2	12/03/2003	56 a	<0.50	<0.50	<0.50	<1.0	NA	3.6	NA	NA	NA	NA	NA	NA	78.25	15.60	62.65
MW-2	03/11/2004	58 a	<0.50	<0.50	<0.50	<1.0	NA	67	NA	NA	NA	NA	NA	NA	78.25	13.78	64.47
MW-2	06/17/2004	<50	<0.50	<0.50	<0.50	<1.0	NA	40	NA	NA	NA	NA	NA	NA	78.25	14.87	63.38
MW-2	09/13/2004	68 d	<0.50	<0.50	<0.50	<1.0	NA	44	<2.0	<2.0	<2.0	<5.0	NA	NA	78.25	15.85	62.40
MW-2	12/07/2004	<50 e	<0.50	<0.50	<0.50	<1.0	NA	54	NA	NA	NA	NA	NA	NA	78.25	15.17	63.08
MW-2	03/03/2005	110 e	<0.50	<0.50	<0.50	<1.0	NA	82	NA	NA	NA	NA	NA	NA	78.25	13.38	64.87
MW-2	06/14/2005	<50 e	<0.50	<0.50	<0.50	<1.0	NA	29	NA	NA	NA	NA	NA	NA	78.25	13.95	64.30
MW-2	09/19/2005	<50	<0.50	<0.50	<0.50	<1.0	NA	31	<2.0	<2.0	<2.0	5.6	NA	NA	78.25	14.78	63.47
MW-2	03/30/2006	<50.0	<0.500	<0.500	<0.500	<0.500	NA	39.1	NA	NA	NA	NA	<0.500	<0.500	78.25	11.60	66.65
MW-2	09/27/2006	NA	NA	NA	NA	NA	NA	NA	NA	NA	NA	NA	NA	NA	78.25	15.42	62.83
MW-2	09/28/2006	<50.0	<0.500	<0.500	<0.500	<0.500	NA	16.7	<0.500	<0.500	<0.500	<10.0	NA	NA	78.25	NA	NA
MW-2	12/26/2006	NA	NA	NA	NA	NA	NA	NA	NA	NA	NA	NA	NA	NA	78.25	14.60	63.65
MW-2	03/29/2007	<50	<0.50	<1.0	<1.0	<1.0	NA	13	NA	NA	NA	NA	NA	NA	78.25	14.28	63.97
MW-2	06/07/2007	NA	NA	NA	NA	NA	NA	NA	NA	NA	NA	NA	NA	NA	78.25	18.20	60.05

WELL CONCENTRATIONS
Shell-branded Service Station
230 West MacArthur Boulevard
Oakland, CA

Well ID	Date	TPPH (ug/L)	B (ug/L)	T (ug/L)	E (ug/L)	X (ug/L)	MTBE 8020 (ug/L)	MTBE 8260 (ug/L)	DIPE (ug/L)	ETBE (ug/L)	TAME (ug/L)	TBA (ug/L)	1,2-DCA (ug/L)	EDB (ug/L)	TOC (MSL)	Depth to Water (ft.)	GW Elevation (MSL)
MW-2	09/18/2007	72 g	<0.50	<1.0	<1.0	<1.0	NA	1.3	<2.0	<2.0	<2.0	<10	NA	NA	78.25	19.70	58.55
MW-2	12/17/2007	NA	NA	NA	NA	NA	NA	NA	NA	NA	NA	NA	NA	NA	78.25	15.50	62.75
MW-2	02/27/2008	60 g	<0.50	<1.0	<1.0	<1.0	NA	18	NA	NA	NA	NA	NA	NA	78.25	18.12	60.13
MW-2	05/28/2008	NA	NA	NA	NA	NA	NA	NA	NA	NA	NA	NA	NA	NA	78.25	18.75	59.50
MW-2	09/19/2008	210	<0.50	<1.0	<1.0	<1.0	NA	15	<2.0	<2.0	<2.0	<10	NA	NA	78.25	17.35	60.90
MW-2	12/04/2008	NA	NA	NA	NA	NA	NA	NA	NA	NA	NA	NA	NA	NA	78.25	16.78	61.47
MW-2	02/25/2009	120	<0.50	<1.0	<1.0	<1.0	NA	11	NA	NA	NA	NA	NA	NA	78.25	13.92	64.33
MW-2	05/26/2009	NA	NA	NA	NA	NA	NA	NA	NA	NA	NA	NA	NA	NA	78.25	14.50	63.75
MW-2	09/18/2009	130	<0.50	<1.0	<1.0	<1.0	NA	5.6	<2.0	<2.0	<2.0	<10	NA	NA	78.25	14.92	63.33
MW-2	03/16/2010	110	<0.50	<1.0	<1.0	<1.0	NA	7.6	NA	NA	NA	NA	NA	NA	78.25	18.16	60.09
MW-3	07/14/1988	ND	ND	ND	ND	ND	NA	NA	NA	NA	NA	NA	NA	NA	74.68	14.05	60.63
MW-3	10/04/1988	ND	ND	ND	ND	5	NA	NA	NA	NA	NA	NA	NA	NA	74.68	14.60	60.08
MW-3	11/10/1988	ND	ND	ND	ND	ND	NA	NA	NA	NA	NA	NA	NA	NA	74.68	14.35	60.33
MW-3	12/09/1988	ND	ND	ND	ND	ND	NA	NA	NA	NA	NA	NA	NA	NA	74.68	14.04	60.64
MW-3	01/10/1989	ND	ND	ND	ND	NA	NA	NA	NA	NA	NA	NA	NA	NA	74.68	13.70	60.98
MW-3	01/20/1989	NA	NA	ND	ND	ND	NA	NA	NA	NA	NA	NA	NA	NA	74.68	13.72	60.96
MW-3	02/06/1989	70	ND	ND	ND	ND	NA	NA	NA	NA	NA	NA	NA	NA	74.68	13.75	60.93
MW-3	03/10/1989	150	ND	ND	ND	ND	NA	NA	NA	NA	NA	NA	NA	NA	74.68	13.42	61.26
MW-3	06/06/1989	ND	ND	ND	ND	ND	NA	NA	NA	NA	NA	NA	NA	NA	74.68	14.52	60.16
MW-3	09/07/1989	ND	0.65	ND	ND	ND	NA	NA	NA	NA	NA	NA	NA	NA	74.68	15.52	59.16
MW-3	12/18/1989	46	1.3	ND	0.44	0.66	NA	NA	NA	NA	NA	NA	NA	NA	74.68	19.59	55.09
MW-3	03/08/1990	ND	ND	ND	ND	ND	NA	NA	NA	NA	NA	NA	NA	NA	74.68	14.72	59.96
MW-3	06/07/1990	ND	ND	ND	ND	ND	NA	NA	NA	NA	NA	NA	NA	NA	74.68	14.65	60.03
MW-3	09/05/1990	ND	ND	ND	ND	ND	NA	NA	NA	NA	NA	NA	NA	NA	74.68	15.51	59.17
MW-3	12/03/1990	ND	ND	ND	ND	ND	NA	NA	NA	NA	NA	NA	NA	NA	74.68	14.85	59.83
MW-3	03/01/1991	1.9	59	ND	22	ND	NA	NA	NA	NA	NA	NA	NA	NA	74.68	14.92	59.76
MW-3	06/03/1991	ND	ND	ND	ND	ND	NA	NA	NA	NA	NA	NA	NA	NA	74.68	14.75	59.93
MW-3	09/04/1991	ND	ND	ND	ND	ND	NA	NA	NA	NA	NA	NA	NA	NA	74.68	15.14	59.54
MW-3	03/13/1992	ND	ND	ND	ND	ND	NA	NA	NA	NA	NA	NA	NA	NA	74.68	13.50	61.18
MW-3	06/03/1992	ND	ND	ND	ND	ND	NA	NA	NA	NA	NA	NA	NA	NA	74.68	14.39	60.29
MW-3	08/19/1992	92	ND	ND	ND	ND	NA	NA	NA	NA	NA	NA	NA	NA	74.68	15.08	59.60
MW-3 (D)	08/19/1992	76	ND	ND	ND	ND	NA	NA	NA	NA	NA	NA	NA	NA	74.68	15.08	59.60
MW-3	11/16/1992	200 a	ND	ND	ND	ND	NA	NA	NA	NA	NA	NA	NA	NA	74.68	15.43	59.25
MW-3 (D)	11/16/1992	140 a	ND	ND	ND	ND	NA	NA	NA	NA	NA	NA	NA	NA	74.68	15.43	59.25

WELL CONCENTRATIONS
Shell-branded Service Station
230 West MacArthur Boulevard
Oakland, CA

Well ID	Date	TPPH (ug/L)	B (ug/L)	T (ug/L)	E (ug/L)	X (ug/L)	MTBE 8020 (ug/L)	MTBE 8260 (ug/L)	DIPE (ug/L)	ETBE (ug/L)	TAME (ug/L)	TBA (ug/L)	1,2-DCA (ug/L)	EDB (ug/L)	TOC (MSL)	Depth to Water (ft.)	GW Elevation (MSL)
MW-3	02/18/1993	680 a	ND	ND	ND	ND	NA	NA	NA	NA	NA	NA	NA	NA	74.68	12.96	61.72
MW-3	06/01/1993	160 a	ND	ND	ND	ND	NA	NA	NA	NA	NA	NA	NA	NA	74.68	13.98	60.70
MW-3 (D)	06/01/1993	150 a	ND	ND	ND	ND	NA	NA	NA	NA	NA	NA	NA	NA	74.68	13.98	60.70
MW-3	08/30/1993	110 a	ND	ND	ND	ND	NA	NA	NA	NA	NA	NA	NA	NA	74.68	14.82	59.86
MW-3	12/13/1993	140 a	ND	ND	ND	ND	NA	NA	NA	NA	NA	NA	NA	NA	74.68	14.70	59.98
MW-3 (D)	12/13/1993	110 a	ND	ND	ND	ND	NA	NA	NA	NA	NA	NA	NA	NA	74.68	14.70	59.98
MW-3	03/03/1994	61 a	ND	ND	ND	ND	NA	NA	NA	NA	NA	NA	NA	NA	74.68	13.92	60.76
MW-3	06/06/1994	ND	ND	ND	ND	ND	NA	NA	NA	NA	NA	NA	NA	NA	74.68	14.73	59.95
MW-3	09/12/1994	ND	ND	ND	ND	ND	NA	NA	NA	NA	NA	NA	NA	NA	74.68	15.42	59.26
MW-3	12/15/1994	ND	ND	0.9	ND	0.6	NA	NA	NA	NA	NA	NA	NA	NA	74.68	13.80	60.88
MW-3	03/13/1995	100 a	7.9	17	0.7	6.1	NA	NA	NA	NA	NA	NA	NA	NA	74.68	12.41	62.27
MW-3	04/21/1995	60	0.9	1.1	ND	1	NA	NA	NA	NA	NA	NA	NA	NA	74.68	NA	NA
MW-3	06/26/1995	ND	ND	ND	ND	ND	NA	NA	NA	NA	NA	NA	NA	NA	74.68	13.79	60.89
MW-3	09/12/1995 b	ND	ND	ND	ND	ND	NA	NA	NA	NA	NA	NA	NA	NA	74.68	14.77	59.91
MW-3	03/21/1996	<50	<0.5	<0.5	<0.5	<0.5	17	NA	NA	NA	NA	NA	NA	NA	74.68	11.80	62.88
MW-3	06/28/1996	<50	<0.5	<0.5	<0.5	<0.5	<0.5	NA	NA	NA	NA	NA	NA	NA	74.68	14.19	60.49
MW-3	09/19/1996	<50	<0.5	<0.5	<0.5	<0.5	<2.5	NA	NA	NA	NA	NA	NA	NA	74.68	14.85	59.83
MW-3	12/19/1996	NA	NA	NA	NA	NA	NA	NA	NA	NA	NA	NA	NA	NA	74.68	13.61	61.07
MW-3	12/05/1997	NA	NA	NA	NA	NA	NA	NA	NA	NA	NA	NA	NA	NA	74.68	13.16	61.52
MW-3	12/24/1998	NA	NA	NA	NA	NA	NA	NA	NA	NA	NA	NA	NA	NA	74.68	14.08	60.60
MW-3	12/23/1999	NA	NA	NA	NA	NA	NA	NA	NA	NA	NA	NA	NA	NA	74.68	15.92	58.76
MW-3	12/11/2000	NA	NA	NA	NA	NA	NA	NA	NA	NA	NA	NA	NA	NA	74.68	15.31	59.37
MW-3	12/27/2001	NA	NA	NA	NA	NA	NA	NA	NA	NA	NA	NA	NA	NA	74.68	12.84	61.84
MW-3	03/12/2002	NA	NA	NA	NA	NA	NA	NA	NA	NA	NA	NA	NA	NA	74.68	12.54	62.14
MW-3	03/14/2002	<50	<0.50	<0.50	<0.50	<0.50	NA	40	NA	NA	NA	NA	NA	NA	74.68	12.78	61.90
MW-3	06/13/2002	NA	NA	NA	NA	NA	NA	NA	NA	NA	NA	NA	NA	NA	74.68	14.06	60.62
MW-3	09/09/2002	NA	NA	NA	NA	NA	NA	NA	NA	NA	NA	NA	NA	NA	77.69	14.77	62.92
MW-3	12/12/2002	NA	NA	NA	NA	NA	NA	NA	NA	NA	NA	NA	NA	NA	77.69	15.11	62.58
MW-3	03/10/2003	<50	<0.50	<0.50	<0.50	<0.50	NA	5.4	NA	NA	NA	NA	NA	NA	77.69	13.52	64.17
MW-3	06/10/2003	NA	NA	NA	NA	NA	NA	NA	NA	NA	NA	NA	NA	NA	77.69	13.82	63.87
MW-3	09/16/2003	NA	NA	NA	NA	NA	NA	NA	NA	NA	NA	NA	NA	NA	77.69	14.60	63.09
MW-3	12/03/2003	NA	NA	NA	NA	NA	NA	NA	NA	NA	NA	NA	NA	NA	77.69	14.53	63.16
MW-3	03/11/2004	<50	<0.50	<0.50	<0.50	<1.0	NA	3.5	NA	NA	NA	NA	NA	NA	77.69	12.38	65.31
MW-3	06/17/2004	NA	NA	NA	NA	NA	NA	NA	NA	NA	NA	NA	NA	NA	77.69	14.28	63.41
MW-3	09/13/2004	NA	NA	NA	NA	NA	NA	NA	NA	NA	NA	NA	NA	NA	77.69	14.78	62.91

WELL CONCENTRATIONS
Shell-branded Service Station
230 West MacArthur Boulevard
Oakland, CA

Well ID	Date	TPPH (ug/L)	B (ug/L)	T (ug/L)	E (ug/L)	X (ug/L)	MTBE 8020 (ug/L)	MTBE 8260 (ug/L)	DIPE (ug/L)	ETBE (ug/L)	TAME (ug/L)	TBA (ug/L)	1,2-DCA (ug/L)	EDB (ug/L)	TOC (MSL)	Depth to Water (ft.)	GW Elevation (MSL)
---------	------	----------------	-------------	-------------	-------------	-------------	------------------------	------------------------	----------------	----------------	----------------	---------------	-------------------	---------------	--------------	----------------------------	--------------------------

MW-3	12/07/2004	NA	NA	NA	NA	NA	NA	NA	NA	NA	NA	NA	NA	NA	77.69	13.77	63.92
MW-3	03/03/2005	120	1.3	<0.50	<0.50	2.7	NA	2.3	<2.0	<2.0	<2.0	37	NA	NA	77.69	11.84	65.85
MW-3	06/14/2005	NA	NA	NA	NA	NA	NA	NA	NA	NA	NA	NA	NA	NA	77.69	12.29	65.40
MW-3	09/19/2005	NA	NA	NA	NA	NA	NA	NA	NA	NA	NA	NA	NA	NA	77.69	14.33	63.36
MW-3	03/30/2006	<50.0	<0.500	<0.500	<0.500	<0.500	NA	1.72	NA	NA	NA	NA	<0.500	<0.500	77.69	10.30	67.39
MW-3	09/27/2006	NA	NA	NA	NA	NA	NA	NA	NA	NA	NA	NA	NA	NA	77.69	14.62	63.07
MW-3	09/28/2006	610	<0.500	<0.500	<0.500	<0.500	NA	2.83	<0.500	<0.500	<0.500	<10.0	NA	NA	77.69	NA	NA
MW-3	12/26/2006	NA	NA	NA	NA	NA	NA	NA	NA	NA	NA	NA	NA	NA	77.69	13.82	63.87
MW-3	03/29/2007	<50	<0.50	<1.0	<1.0	<1.0	NA	0.78 f	NA	NA	NA	NA	NA	NA	77.69	13.55	64.14
MW-3	06/07/2007	NA	NA	NA	NA	NA	NA	NA	NA	NA	NA	NA	NA	NA	77.69	16.38	61.31
MW-3	09/18/2007	<50 g	<0.50	<1.0	<1.0	<1.0	NA	1.1	<2.0	<2.0	<2.0	<10	NA	NA	77.69	16.24	61.45
MW-3	12/17/2007	NA	NA	NA	NA	NA	NA	NA	NA	NA	NA	NA	NA	NA	77.69	19.24	58.45
MW-3	02/27/2008	<50 g	<0.50	<1.0	<1.0	<1.0	NA	1.4	NA	NA	NA	NA	NA	NA	77.69	14.65	63.04
MW-3	05/28/2008	NA	NA	NA	NA	NA	NA	NA	NA	NA	NA	NA	NA	NA	77.69	15.33	62.36
MW-3	09/19/2008	100	<0.50	<1.0	<1.0	<1.0	NA	<1.0	<2.0	<2.0	<2.0	<10	NA	NA	77.69	15.53	62.16
MW-3	12/04/2008	NA	NA	NA	NA	NA	NA	NA	NA	NA	NA	NA	NA	NA	77.69	15.38	62.31
MW-3	02/25/2009	88	<0.50	<1.0	<1.0	<1.0	NA	<1.0	NA	NA	NA	NA	NA	NA	77.69	12.60	65.09
MW-3	05/26/2009	NA	NA	NA	NA	NA	NA	NA	NA	NA	NA	NA	NA	NA	77.69	13.40	64.29
MW-3	09/18/2009	330	<0.50	<1.0	<1.0	<1.0	NA	<1.0	<2.0	<2.0	<2.0	<10	NA	NA	77.69	14.66	63.03
MW-3	03/16/2010	170	<0.50	<1.0	<1.0	<1.0	NA	<1.0	NA	NA	NA	NA	NA	NA	77.69	14.73	62.96

MW-4	01/23/1990	1,600	100	10	30	20	NA	NA	NA	NA	NA	NA	NA	NA	73.83	14.68	59.15
MW-4	03/08/1990	4,200	260	18	88	39	NA	NA	NA	NA	NA	NA	NA	NA	73.83	14.38	59.45
MW-4	06/07/1990	2,000	150	6.9	14	17	NA	NA	NA	NA	NA	NA	NA	NA	73.83	14.27	59.56
MW-4	09/05/1990	1,700	130	10	7.2	19	NA	NA	NA	NA	NA	NA	NA	NA	73.83	15.40	58.43
MW-4	12/03/1990	2,600	108	41	17	59	NA	NA	NA	NA	NA	NA	NA	NA	73.83	15.90	57.93
MW-4	06/03/1991	2,800	160	15	8.8	32	NA	NA	NA	NA	NA	NA	NA	NA	73.83	14.60	59.23
MW-4	09/04/1991	Sheen	NA	NA	NA	NA	NA	NA	NA	NA	NA	NA	NA	NA	73.83	15.25	58.58
MW-4	03/13/1992	2,700	180	70	5.9	29	NA	NA	NA	NA	NA	NA	NA	NA	73.83	12.72	61.11
MW-4	06/03/1992	1,700	190	ND	30	23	NA	NA	NA	NA	NA	NA	NA	NA	73.83	14.33	59.50
MW-4	08/19/1992	170	4.2	ND	0.6	1	NA	NA	NA	NA	NA	NA	NA	NA	73.83	15.18	58.65
MW-4	11/16/1992	2,600	92	49	50	81	NA	NA	NA	NA	NA	NA	NA	NA	73.83	15.39	58.44
MW-4	02/18/1993	7,400	120	38	51	87	NA	NA	NA	NA	NA	NA	NA	NA	73.83	12.62	61.21
MW-4	06/01/1993	7,000	1,800	1,700	1,600	1,700	NA	NA	NA	NA	NA	NA	NA	NA	73.83	13.68	60.15
MW-4	08/30/1993	2,100	80	11	ND	11	NA	NA	NA	NA	NA	NA	NA	NA	73.83	14.83	59.00

WELL CONCENTRATIONS
Shell-branded Service Station
230 West MacArthur Boulevard
Oakland, CA

Well ID	Date	TPPH (ug/L)	B (ug/L)	T (ug/L)	E (ug/L)	X (ug/L)	MTBE 8020 (ug/L)	MTBE 8260 (ug/L)	DIPE (ug/L)	ETBE (ug/L)	TAME (ug/L)	TBA (ug/L)	1,2-DCA (ug/L)	EDB (ug/L)	TOC (MSL)	Depth to Water (ft.)	GW Elevation (MSL)
MW-4 (D)	08/30/1993	2,100	77	5.6	ND	5.5	NA	NA	NA	NA	NA	NA	NA	NA	73.83	14.83	59.00
MW-4	12/13/1993	2,000 a	20	ND	21	52	NA	NA	NA	NA	NA	NA	NA	NA	73.83	14.50	59.33
MW-4	03/03/1994	3,500	150	86	85	90	NA	NA	NA	NA	NA	NA	NA	NA	73.83	13.48	60.35
MW-4 (D)	03/03/1994	3,200	130	73	74	76	NA	NA	NA	NA	NA	NA	NA	NA	73.83	13.48	60.35
MW-4	06/06/1994	590	25	ND	ND	ND	NA	NA	NA	NA	NA	NA	NA	NA	73.83	14.26	59.57
MW-4 (D)	06/06/1994	400	16	ND	ND	ND	NA	NA	NA	NA	NA	NA	NA	NA	73.83	14.26	59.57
MW-4	09/12/1994	1,800	42	ND	3.7	4.7	NA	NA	NA	NA	NA	NA	NA	NA	73.83	15.42	58.41
MW-4 (D)	09/12/1994	2,000	40	ND	5.7	8	NA	NA	NA	NA	NA	NA	NA	NA	73.83	15.42	58.41
MW-4	12/15/1994	2,900	78	14	94	17	NA	NA	NA	NA	NA	NA	NA	NA	73.83	13.43	60.40
MW-4 (D)	12/15/1994	2,900	90	7	96	18	NA	NA	NA	NA	NA	NA	NA	NA	73.83	13.43	60.40
MW-4	03/13/1995	2,700	240	24	99	34	NA	NA	NA	NA	NA	NA	NA	NA	73.83	12.13	61.70
MW-4 (D)	03/13/1995	2,500	300	24	140	28	NA	NA	NA	NA	NA	NA	NA	NA	73.83	12.13	61.70
MW-4	06/25/1995	2,100	87	10	67	25	NA	NA	NA	NA	NA	NA	NA	NA	73.83	13.26	60.57
MW-4 (D)	06/25/1995	2,300	92	12	74	26	NA	NA	NA	NA	NA	NA	NA	NA	73.83	13.26	60.57
MW-4	09/12/1995 b	1,300	33	13	9.3	15	NA	NA	NA	NA	NA	NA	NA	NA	73.83	14.64	59.19
MW-4 (D)	09/12/1995 b	1,500	2.1	16	11	17	NA	NA	NA	NA	NA	NA	NA	NA	73.83	14.64	59.19
MW-4	03/21/1996	2,100	50	3.2	40	5.4	ND	NA	NA	NA	NA	NA	NA	NA	73.83	11.55	62.28
MW-4 (D)	03/21/1996	1,700	24	<0.5	39	7.2	740	NA	NA	NA	NA	NA	NA	NA	73.83	11.55	62.28
MW-4	06/28/1996	1,300	61	6.2	53	11	1,000	NA	NA	NA	NA	NA	NA	NA	73.83	13.86	59.97
MW-4 (D)	06/28/1996	1,200	29	6.2	50	8.3	1,000	NA	NA	NA	NA	NA	NA	NA	73.83	13.86	59.97
MW-4	09/19/1996	820	12	<2.5	2.8	4.3	720	NA	NA	NA	NA	NA	NA	NA	73.83	14.72	59.11
MW-4 (D)	09/19/1996	580	9.6	<2.5	<2.5	<2.5	760	1,200	NA	NA	NA	NA	NA	NA	73.83	14.72	59.11
MW-4	12/19/1996	1,200	28	<5.0	<5.0	<5.0	<25	NA	NA	NA	NA	NA	NA	NA	73.83	13.06	60.77
MW-4	12/05/1997	1,900	36	9	16	18	630	NA	NA	NA	NA	NA	NA	NA	73.83	12.89	60.94
MW-4	12/24/1998	1,100	23	5.3	38	7.9	1,100	NA	NA	NA	NA	NA	NA	NA	73.83	13.92	59.91
MW-4	12/17/1999	1,100	22	21	13	11	3,800	3,200	NA	NA	NA	NA	NA	NA	73.83	14.28	59.55
MW-4	12/23/1999	NA	NA	NA	NA	NA	NA	NA	NA	NA	NA	NA	NA	NA	73.83	16.24	57.59
MW-4	12/11/2000	975	25.0	11.3	<5.00	<5.00	1,960	1,730 c	NA	NA	NA	NA	NA	NA	73.83	14.15	59.68
MW-4	12/27/2001	2,000	9.9	<5.0	18	<5.0	NA	1,400	NA	NA	NA	NA	NA	NA	73.83	12.61	61.22
MW-4	03/14/2002	1,700	6.6	<2.0	2.1	2.1	NA	1,100	NA	NA	NA	NA	NA	NA	73.83	12.35	61.48
MW-4	06/13/2002	1,200	4.7	<2.0	<2.0	<2.0	NA	1,100	NA	NA	NA	NA	NA	NA	73.83	13.72	60.11
MW-4	09/09/2002	620	3.7	<2.0	<2.0	<2.0	NA	760	NA	NA	NA	NA	NA	NA	76.82	14.56	62.26
MW-4	12/12/2002	1,500	3.9	<2.0	<2.0	<2.0	NA	880	NA	NA	NA	NA	NA	NA	76.82	14.82	62.00
MW-4	03/10/2003	2,300	5.7	0.95	3.8	0.63	NA	1,200	NA	NA	NA	NA	NA	NA	76.82	13.63	63.19
MW-4	06/10/2003	2,200	5.3	<5.0	<5.0	<10	NA	880	NA	NA	NA	NA	NA	NA	76.82	13.68	63.14

WELL CONCENTRATIONS
Shell-branded Service Station
230 West MacArthur Boulevard
Oakland, CA

Well ID	Date	TPPH (ug/L)	B (ug/L)	T (ug/L)	E (ug/L)	X (ug/L)	MTBE 8020 (ug/L)	MTBE 8260 (ug/L)	DIPE (ug/L)	ETBE (ug/L)	TAME (ug/L)	TBA (ug/L)	1,2-DCA (ug/L)	EDB (ug/L)	TOC (MSL)	Depth to Water (ft.)	GW Elevation (MSL)
MW-4	09/16/2003	1,400	<5.0	<5.0	<5.0	<10	NA	420	NA	NA	NA	NA	NA	NA	76.82	14.35	62.47
MW-4	12/03/2003	2,600	5.0	<5.0	<5.0	<10	NA	840	NA	NA	NA	NA	NA	NA	76.82	14.27	62.55
MW-4	03/11/2004	1,900 a	6.3	<5.0	<5.0	<10	NA	800	NA	NA	NA	NA	NA	NA	76.82	12.62	64.20
MW-4	06/17/2004	1,000	7.4	<2.5	<2.5	<5.0	NA	460	NA	NA	NA	NA	NA	NA	76.82	13.90	62.92
MW-4	09/13/2004	1,100	4.6	<2.5	<2.5	<5.0	NA	300	<10	<10	<10	160	NA	NA	76.82	14.67	62.15
MW-4	12/07/2004	2,200	4.6	<2.5	<2.5	<5.0	NA	430	NA	NA	NA	NA	NA	NA	76.82	13.92	62.90
MW-4	03/03/2005	2,500	5.3	<2.5	<2.5	<5.0	NA	620	NA	NA	NA	NA	NA	NA	76.82	11.75	65.07
MW-4	06/14/2005	<50	<0.50	<0.50	<0.50	<1.0	NA	51	NA	NA	NA	NA	NA	NA	76.82	12.20	64.62
MW-4	09/19/2005	1,200	2.7	<0.50	<0.50	<1.0	NA	140	8.4	<2.0	<2.0	280	NA	NA	76.82	14.08	62.74
MW-4	03/30/2006	2,740	2.01	<0.500	<0.500	<0.500	NA	222	NA	NA	NA	NA	<0.500	<0.500	76.82	10.25	66.57
MW-4	09/27/2006	NA	NA	NA	NA	NA	NA	NA	NA	NA	NA	NA	NA	NA	76.82	14.18	62.64
MW-4	09/28/2006	1,660	0.950	<0.500	<0.500	<0.500	NA	73.3	6.92	<0.500	<0.500	77.0	NA	NA	76.82	NA	NA
MW-4	12/26/2006	NA	NA	NA	NA	NA	NA	NA	NA	NA	NA	NA	NA	NA	76.82	13.25	63.57
MW-4	03/29/2007	2,100	12	0.49 f	<1.0	0.21 f	NA	150	NA	NA	NA	NA	NA	NA	76.82	13.18	63.64
MW-4	06/07/2007	NA	NA	NA	NA	NA	NA	NA	NA	NA	NA	NA	NA	NA	76.82	18.01	58.81
MW-4	09/18/2007	330 g	1.7	<1.0	<1.0	<1.0	NA	9.2	0.86 f	<2.0	<2.0	<10	NA	NA	76.82	18.80	58.02
MW-4	12/17/2007	NA	NA	NA	NA	NA	NA	NA	NA	NA	NA	NA	NA	NA	76.82	18.50	58.32
MW-4	02/27/2008	210 g	0.61	<1.0	<1.0	<1.0	NA	<1.0	NA	NA	NA	NA	NA	NA	76.82	17.85	58.97
MW-4	05/28/2008	NA	NA	NA	NA	NA	NA	NA	NA	NA	NA	NA	NA	NA	76.82	18.26	58.56
MW-4	09/19/2008	200	4.5	<1.0	<1.0	1.3	NA	8.9	<2.0	<2.0	<2.0	<10	NA	NA	76.82	16.16	60.66
MW-4	12/04/2008	NA	NA	NA	NA	NA	NA	NA	NA	NA	NA	NA	NA	NA	76.82	15.67	61.15
MW-4	02/25/2009	1,700	12	<2.0	4.2	<2.0	NA	160	NA	NA	NA	NA	NA	NA	76.82	12.44	64.38
MW-4	05/26/2009	NA	NA	NA	NA	NA	NA	NA	NA	NA	NA	NA	NA	NA	76.82	13.30	63.52
MW-4	09/18/2009	1,300	0.72	<1.0	<1.0	<1.0	NA	150	56	<2.0	<2.0	160	NA	NA	76.82	14.30	62.52
MW-4	03/16/2010	300	1.2	<1.0	<1.0	<1.0	NA	2.4	NA	NA	NA	NA	NA	NA	76.82	18.14	58.68
MW-5	09/22/2006	NA	NA	NA	NA	NA	NA	NA	NA	NA	NA	NA	NA	NA	76.97	14.21	62.76
MW-5	09/27/2006	NA	NA	NA	NA	NA	NA	NA	NA	NA	NA	NA	NA	NA	76.97	14.35	62.62
MW-5	09/28/2006	10,800	36.6	2.08	119	9.04	NA	15.1	3.61	<0.500	<0.500	<10.0	NA	NA	76.97	NA	NA
MW-5	12/26/2006	5,000	150	5.2	70	16	NA	35	NA	NA	NA	NA	NA	NA	76.97	13.32	63.65
MW-5	03/29/2007	7,700	320	10	77	19.0 f	NA	32	NA	NA	NA	NA	NA	NA	76.97	13.22	63.75
MW-5	06/07/2007	7,600	47	4.6	71	13.7	NA	40	NA	NA	NA	NA	NA	NA	76.97	17.88	59.09
MW-5	09/18/2007	4,300 g	7.0	1.1	20	1.93 f	NA	21	0.82 f	<2.0	<2.0	15	NA	NA	76.97	19.00	57.97
MW-5	12/17/2007	6,900 g	58.0	9.9	410	15.8	NA	<5.0	NA	NA	NA	NA	NA	NA	76.97	18.25	58.72
MW-5	02/27/2008	6,500 g	100	13	510	32.1	NA	26	NA	NA	NA	NA	NA	NA	76.97	17.32	59.65

WELL CONCENTRATIONS
Shell-branded Service Station
230 West MacArthur Boulevard
Oakland, CA

Well ID	Date	TPPH (ug/L)	B (ug/L)	T (ug/L)	E (ug/L)	X (ug/L)	MTBE 8020 (ug/L)	MTBE 8260 (ug/L)	DIPE (ug/L)	ETBE (ug/L)	TAME (ug/L)	TBA (ug/L)	1,2-DCA (ug/L)	EDB (ug/L)	TOC (MSL)	Depth to Water (ft.)	GW Elevation (MSL)
MW-5	05/28/2008	3,200	66	5.7	140	6.7	NA	46	NA	NA	NA	NA	NA	NA	76.97	17.94	59.03
MW-5	09/19/2008	3,200	110	6.3	110	12.0	NA	<1.0	7.0	<2.0	<2.0	10	NA	NA	76.97	16.32	60.65
MW-5	12/04/2008	5,900	250	14	220	28.3	NA	<2.0	NA	NA	NA	NA	NA	NA	76.97	15.80	61.17
MW-5	02/25/2009	7,400	430	28	240	73	NA	17	NA	NA	NA	NA	NA	NA	76.97	12.41	64.56
MW-5	05/26/2009	6,800	190	18	210	83	NA	5.5	NA	NA	NA	NA	NA	NA	76.97	13.28	63.69
MW-5	09/18/2009	4,200	44	<5.0	140	20	NA	6.0	<10	<10	<10	<50	NA	NA	76.97	14.35	62.62
MW-5	03/16/2010	15,000	64	5.7	280	21	NA	6.4	NA	NA	NA	NA	NA	NA	76.97	17.46	59.51

Abbreviations:

TPPH = Total petroleum hydrocarbons as gasoline by EPA Method 8260B; prior to December 27, 2001, by EPA Method 8015.

BTEX = Benzene, toluene, ethylbenzene, xylenes by EPA Method 8260B; prior to December 27, 2001, by EPA Method 8020.

MTBE = Methyl tertiary butyl ether

DIPE = Di-isopropyl ether, analyzed by EPA Method 8260B

ETBE = Ethyl tertiary butyl ether, analyzed by EPA Method 8260B

TAME = Tertiary amyl methyl ether, analyzed by EPA Method 8260B

TBA = Tertiary butyl alcohol, analyzed by EPA Method 8260B

1,2-DCA = 1,2-Dichloroethane, analyzed by EPA Method 8260B

EDB = 1,2-Dibromoethane or Ethylene Dibromide, analyzed by EPA Method 8260B

TOC = Top of Casing Elevation

GW = Groundwater

ug/L = Parts per billion

MSL = Mean sea level

ft. = Feet

<n = Below detection limit

(D) = Duplicate sample

ND = Not detected at or above the quantitative limit.

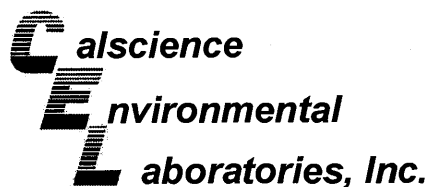
NA = Not applicable

WELL CONCENTRATIONS
Shell-branded Service Station
230 West MacArthur Boulevard
Oakland, CA

Well ID	Date	TPPH (ug/L)	B (ug/L)	T (ug/L)	E (ug/L)	X (ug/L)	MTBE 8020 (ug/L)	MTBE 8260 (ug/L)	DIPE (ug/L)	ETBE (ug/L)	TAME (ug/L)	TBA (ug/L)	1,2-DCA (ug/L)	EDB (ug/L)	TOC (MSL)	Depth to Water (ft.)	GW Elevation (MSL)
---------	------	----------------	-------------	-------------	-------------	-------------	------------------------	------------------------	----------------	----------------	----------------	---------------	-------------------	---------------	--------------	----------------------------	--------------------------

Notes:

- a = Chromatogram pattern indicates the presence of an unidentified hydrocarbon/Hydrocarbon does not match pattern of laboratory's standard.
 - b = The laboratory noted the sample was analyzed after the method specified holding time.
 - c = This sample was analyzed outside of EPA recommended hold time.
 - d = Sample contains discrete peak in gasoline range.
 - e = The concentration reported reflects individual or discrete unidentified peaks not matching a typical fuel pattern.
 - f = Analyte was detected at a concentration below the reporting limit and above the laboratory method detection limit. Reported value is estimated.
 - g = Analyzed by EPA Method 8015B (M).
- Site surveyed January 30, 2002 by Virgil Chavez Land Surveying of Vallejo, CA.
Well MW-5 surveyed on May 10, 2006 by Virgil Chavez Land Surveying of Vallejo, CA.



March 29, 2010

Michael Ninokata
Blaine Tech Services, Inc.
1680 Rogers Avenue
San Jose, CA 95112-1105

Subject: **Calscience Work Order No.:** 10-03-1458
Client Reference: 230 W. MacArthur Blvd., Oakland, CA

Dear Client:

Enclosed is an analytical report for the above-referenced project. The samples included in this report were received 3/18/2010 and analyzed in accordance with the attached chain-of-custody.

Unless otherwise noted, all analytical testing was accomplished in accordance with the guidelines established in our Quality Systems Manual, applicable standard operating procedures, and other related documentation. The original report of subcontracted analysis, if any, is provided herein, and follows the standard Calscience data package. The results in this analytical report are limited to the samples tested and any reproduction thereof must be made in its entirety.

If you have any questions regarding this report, please do not hesitate to contact the undersigned.

Sincerely,

A handwritten signature in black ink, appearing to read "Xuan H. Dang", is written over a horizontal line.

Calscience Environmental
Laboratories, Inc.
Xuan H. Dang
Project Manager

Analytical Report



Blaine Tech Services, Inc.
 1680 Rogers Avenue
 San Jose, CA 95112-1105

Date Received: 03/18/10
 Work Order No: 10-03-1458
 Preparation: EPA 5030B
 Method: LUFT GC/MS / EPA 8260B
 Units: ug/L

Project: 230 W. MacArthur Blvd., Oakland, CA

Page 1 of 2

Client Sample Number	Lab Sample Number	Date/Time Collected	Matrix	Instrument	Date Prepared	Date/Time Analyzed	QC Batch ID
MW-1	10-03-1458-1-B	03/16/10 14:25	Aqueous	GC/MS PP	03/24/10	03/24/10 13:31	100324L01

Parameter	Result	RL	DF	Qual	Parameter	Result	RL	DF	Qual
Benzene	ND	0.50	1		Xylenes (total)	ND	1.0	1	
Ethylbenzene	ND	1.0	1		Methyl-t-Butyl Ether (MTBE)	ND	1.0	1	
Toluene	ND	1.0	1		TPPH	ND	50	1	
<u>Surrogates:</u>	<u>REC (%)</u>	<u>Control Limits</u>	<u>Qual</u>		<u>Surrogates:</u>	<u>REC (%)</u>	<u>Control Limits</u>	<u>Qual</u>	
Dibromofluoromethane	109	80-132			1,2-Dichloroethane-d4	108	80-141		
Toluene-d8	101	80-120			Toluene-d8-TPPH	101	88-112		
1,4-Bromofluorobenzene	94	76-120							

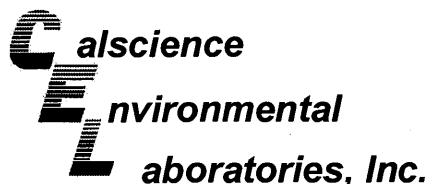
Client Sample Number	Lab Sample Number	Date/Time Collected	Matrix	Instrument	Date Prepared	Date/Time Analyzed	QC Batch ID
MW-2	10-03-1458-2-B	03/16/10 14:25	Aqueous	GC/MS PP	03/24/10	03/24/10 15:19	100324L01

Parameter	Result	RL	DF	Qual	Parameter	Result	RL	DF	Qual
Benzene	ND	0.50	1		Xylenes (total)	ND	1.0	1	
Ethylbenzene	ND	1.0	1		Methyl-t-Butyl Ether (MTBE)	7.6	1.0	1	
Toluene	ND	1.0	1		TPPH	110	50	1	
<u>Surrogates:</u>	<u>REC (%)</u>	<u>Control Limits</u>	<u>Qual</u>		<u>Surrogates:</u>	<u>REC (%)</u>	<u>Control Limits</u>	<u>Qual</u>	
Dibromofluoromethane	110	80-132			1,2-Dichloroethane-d4	110	80-141		
Toluene-d8	101	80-120			Toluene-d8-TPPH	101	88-112		
1,4-Bromofluorobenzene	94	76-120							

Client Sample Number	Lab Sample Number	Date/Time Collected	Matrix	Instrument	Date Prepared	Date/Time Analyzed	QC Batch ID
MW-3	10-03-1458-3-B	03/16/10 15:00	Aqueous	GC/MS PP	03/24/10	03/24/10 15:46	100324L01

Parameter	Result	RL	DF	Qual	Parameter	Result	RL	DF	Qual
Benzene	ND	0.50	1		Xylenes (total)	ND	1.0	1	
Ethylbenzene	ND	1.0	1		Methyl-t-Butyl Ether (MTBE)	ND	1.0	1	
Toluene	ND	1.0	1		TPPH	170	50	1	
<u>Surrogates:</u>	<u>REC (%)</u>	<u>Control Limits</u>	<u>Qual</u>		<u>Surrogates:</u>	<u>REC (%)</u>	<u>Control Limits</u>	<u>Qual</u>	
Dibromofluoromethane	108	80-132			1,2-Dichloroethane-d4	107	80-141		
Toluene-d8	100	80-120			Toluene-d8-TPPH	100	88-112		
1,4-Bromofluorobenzene	93	76-120							

RL - Reporting Limit , DF - Dilution Factor , Qual - Qualifiers



Analytical Report



Blaine Tech Services, Inc.
1680 Rogers Avenue
San Jose, CA 95112-1105

Date Received: 03/18/10
Work Order No: 10-03-1458
Preparation: EPA 5030B
Method: LUFT GC/MS / EPA 8260B
Units: ug/L

Project: 230 W. MacArthur Blvd., Oakland, CA

Page 2 of 2

Client Sample Number	Lab Sample Number	Date/Time Collected	Matrix	Instrument	Date Prepared	Date/Time Analyzed	QC Batch ID
MW-4	10-03-1458-4-B	03/16/10 14:50	Aqueous	GC/MS PP	03/24/10	03/24/10 16:13	100324L01

Parameter	Result	RL	DF	Qual	Parameter	Result	RL	DF	Qual
Benzene	1.2	0.50	1		Xylenes (total)	ND	1.0	1	
Ethylbenzene	ND	1.0	1		Methyl-t-Butyl Ether (MTBE)	2.4	1.0	1	
Toluene	ND	1.0	1		TPPH	300	50	1	
Surrogates:	REC (%)	Control Limits	Qual		Surrogates:	REC (%)	Control Limits	Qual	
Dibromofluoromethane	107	80-132			1,2-Dichloroethane-d4	105	80-141		
Toluene-d8	102	80-120			Toluene-d8-TPPH	102	88-112		
1,4-Bromofluorobenzene	94	76-120							

Client Sample Number	Lab Sample Number	Date/Time Collected	Matrix	Instrument	Date Prepared	Date/Time Analyzed	QC Batch ID
MW-5	10-03-1458-5-B	03/16/10 13:50	Aqueous	GC/MS PP	03/24/10	03/24/10 16:40	100324L01

Parameter	Result	RL	DF	Qual	Parameter	Result	RL	DF	Qual
Benzene	64	1.0	2		Xylenes (total)	21	2.0	2	
Ethylbenzene	280	2.0	2		Methyl-t-Butyl Ether (MTBE)	6.4	2.0	2	
Toluene	5.7	2.0	2		TPPH	15000	250	5	
Surrogates:	REC (%)	Control Limits	Qual		Surrogates:	REC (%)	Control Limits	Qual	
Dibromofluoromethane	103	80-132			1,2-Dichloroethane-d4	102	80-141		
Toluene-d8	105	80-120			Toluene-d8-TPPH	109	88-112		
1,4-Bromofluorobenzene	102	76-120							

Client Sample Number	Lab Sample Number	Date/Time Collected	Matrix	Instrument	Date Prepared	Date/Time Analyzed	QC Batch ID
Method Blank	099-12-767-3.630	N/A	Aqueous	GC/MS PP	03/24/10	03/24/10 13:04	100324L01

Parameter	Result	RL	DF	Qual	Parameter	Result	RL	DF	Qual
Benzene	ND	0.50	1		Xylenes (total)	ND	1.0	1	
Ethylbenzene	ND	1.0	1		Methyl-t-Butyl Ether (MTBE)	ND	1.0	1	
Toluene	ND	1.0	1		TPPH	ND	50	1	
Surrogates:	REC (%)	Control Limits	Qual		Surrogates:	REC (%)	Control Limits	Qual	
Dibromofluoromethane	105	80-132			1,2-Dichloroethane-d4	106	80-141		
Toluene-d8	100	80-120			Toluene-d8-TPPH	100	88-112		
1,4-Bromofluorobenzene	95	76-120							

RL - Reporting Limit , DF - Dilution Factor , Qual - Qualifiers

Quality Control - Spike/Spike Duplicate


Blaine Tech Services, Inc.
 1680 Rogers Avenue
 San Jose, CA 95112-1105

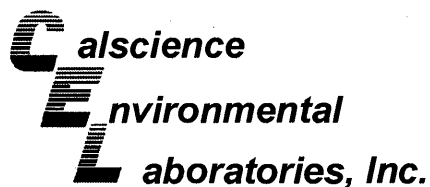
Date Received: 03/18/10
 Work Order No: 10-03-1458
 Preparation: EPA 5030B
 Method: LUFT GC/MS / EPA
 8260B

Project 230 W. MacArthur Blvd., Oakland, CA

Quality Control Sample ID	Matrix	Instrument	Date Prepared	Date Analyzed	MS/MSD Batch Number
MW-1	Aqueous	GC/MS PP	03/24/10	03/24/10	100324S01

Parameter	MS %REC	MSD %REC	%REC CL	RPD	RPD CL	Qualifiers
Benzene	95	94	72-120	2	0-20	
Carbon Tetrachloride	118	117	63-135	1	0-20	
Chlorobenzene	99	98	80-120	1	0-20	
1,2-Dibromoethane	102	100	80-120	1	0-20	
1,2-Dichlorobenzene	97	98	80-120	1	0-20	
1,1-Dichloroethene	101	99	60-132	2	0-24	
Ethylbenzene	100	99	78-120	2	0-20	
Toluene	98	97	74-122	1	0-20	
Trichloroethene	94	92	69-120	2	0-20	
Vinyl Chloride	106	106	58-130	0	0-20	
Methyl-t-Butyl Ether (MTBE)	99	97	72-126	2	0-21	
Tert-Butyl Alcohol (TBA)	96	92	72-126	4	0-20	
Diisopropyl Ether (DIPE)	101	100	71-137	1	0-23	
Ethyl-t-Butyl Ether (ETBE)	96	95	74-128	1	0-20	
Tert-Amyl-Methyl Ether (TAME)	98	96	76-124	2	0-20	
Ethanol	110	95	35-167	15	0-48	

RPD - Relative Percent Difference, CL - Control Limit



Quality Control - LCS/LCS Duplicate



Blaine Tech Services, Inc.
1680 Rogers Avenue
San Jose, CA 95112-1105

Date Received: N/A
Work Order No: 10-03-1458
Preparation: EPA 5030B
Method: LUFT GC/MS / EPA 8260B

Project: 230 W. MacArthur Blvd., Oakland, CA

Quality Control Sample ID	Matrix	Instrument	Date Prepared	Date Analyzed	LCS/LCSD Batch Number		
099-12-767-3-630	Aqueous	GC/MS PP	03/24/10	03/24/10	100324L01		
Parameter	LCS %REC	LCSD %REC	%REC CL	ME CL	RPD	RPD CL	Qualifiers
Benzene	94	95	80-122	73-129	1	0-20	
Carbon Tetrachloride	115	119	68-140	56-152	4	0-20	
Chlorobenzene	98	101	80-120	73-127	3	0-20	
1,2-Dibromoethane	99	103	80-121	73-128	4	0-20	
1,2-Dichlorobenzene	98	99	80-120	73-127	1	0-20	
1,1-Dichloroethene	98	100	72-132	62-142	2	0-25	
Ethylbenzene	99	102	80-126	72-134	3	0-20	
Toluene	97	99	80-121	73-128	2	0-20	
Trichloroethene	94	96	80-123	73-130	2	0-20	
Vinyl Chloride	104	107	67-133	56-144	2	0-20	
Methyl-t-Butyl Ether (MTBE)	95	96	75-123	67-131	1	0-20	
Tert-Butyl Alcohol (TBA)	95	99	75-123	67-131	4	0-20	
Diisopropyl Ether (DIPE)	99	100	71-131	61-141	1	0-20	
Ethyl-t-Butyl Ether (ETBE)	94	95	76-124	68-132	1	0-20	
Tert-Amyl-Methyl Ether (TAME)	95	96	80-123	73-130	1	0-20	
Ethanol	99	102	61-139	48-152	3	0-27	
TPPH	98	96	65-135	53-147	2	0-30	

Total number of LCS compounds : 17

Total number of ME compounds : 0

Total number of ME compounds allowed : 1

LCS ME CL validation result : Pass

RPD - Relative Percent Difference , CL - Control Limit

Work Order Number: 10-03-1458

<u>Qualifier</u>	<u>Definition</u>
*	See applicable analysis comment.
<	Less than the indicated value.
>	Greater than the indicated value.
1	Surrogate compound recovery was out of control due to a required sample dilution, therefore, the sample data was reported without further clarification.
2	Surrogate compound recovery was out of control due to matrix interference. The associated method blank surrogate spike compound was in control and, therefore, the sample data was reported without further clarification.
3	Recovery of the Matrix Spike (MS) or Matrix Spike Duplicate (MSD) compound was out of control due to matrix interference. The associated LCS and/or LCSD was in control and, therefore, the sample data was reported without further clarification.
4	The MS/MSD RPD was out of control due to matrix interference. The LCS/LCSD RPD was in control and, therefore, the sample data was reported without further clarification.
5	The PDS/PDSD or PES/PESD associated with this batch of samples was out of control due to a matrix interference effect. The associated batch LCS/LCSD was in control and, hence, the associated sample data was reported without further clarification.
B	Analyte was present in the associated method blank.
E	Concentration exceeds the calibration range.
J	Analyte was detected at a concentration below the reporting limit and above the laboratory method detection limit. Reported value is estimated.
ME	LCS Recovery Percentage is within LCS ME Control Limit range.
ND	Parameter not detected at the indicated reporting limit.
Q	Spike recovery and RPD control limits do not apply resulting from the parameter concentration in the sample exceeding the spike concentration by a factor of four or greater.
X	% Recovery and/or RPD out-of-range.
Z	Analyte presence was not confirmed by second column or GC/MS analysis. Solid - Unless otherwise indicated, solid sample data is reported on a wet weight basis, not corrected for % moisture.



Shell Oil Products Chain Of Custody Record

LAB (LOCATION)

- CALSCIENCE ()
- SPL ()
- XENCO ()
- TEST AMERICA ()
- OTHER ()

Please Check Appropriate Box:

<input type="checkbox"/> ENV. SERVICES	<input type="checkbox"/> MOTIVA RETAIL	<input type="checkbox"/> SHELL RETAIL
<input type="checkbox"/> MOTIVA SD&CM	<input checked="" type="checkbox"/> CONSULTANT	<input type="checkbox"/> LUBES
<input type="checkbox"/> SHELL PIPELINE	<input type="checkbox"/> OTHER _____	

Print Bill To Contact Name:

Peter Schaefer 240902

INCIDENT # (ENV SERVICES)

9 8 9 9 5 7 4 1

CHECK IF NO INCIDENT # APPLIES

DATE: 3/16/10

PO #

SAP #

PAGE: 1 of 1

SAMPLING COMPANY: **Blaine Tech Services** LOG CODE: **BTSS**

ADDRESS: **1680 Rogers Ave, San Jose, CA 95112**

PROJECT CONTACT (Hardcopy or PDF Report to): **Michael Ninokata - Copy to Shell.Lab.Billing@croworld.com**

TELEPHONE: (408)573-0555 FAX: (408)573-7771 E-MAIL: mninokata@blainetech.com

SITE ADDRESS: Street and City: **230 W. MacArthur Blvd., Oakland** State: **CA** GLOBAL ID NO: **T0600101240**

EOF DELIVERABLE TO (Name, Company, Office Location): **AnnI KremI, CRA, Emeryville Office** PHONE NO: **(510)420-3335** E-MAIL: **shelledf@croworld.com** CONSULTANT PROJECT NO: **BTS # 100316-BP2**

SAMPLER NAME(S) (Print): **B. Panel I** LAB USE ONLY: **07-1458**

TURNAROUND TIME (CALENDAR DAYS): STANDARD (14 DAY) 5 DAYS 3 DAYS 2 DAYS 24 HOURS RESULTS NEEDED ON WEEKEND

LA - RWQCB REPORT FORMAT UST AGENCY:

SPECIAL INSTRUCTIONS OR NOTES :

Run TPH-d w/Silica Gel Clean Up

SHELL CONTRACT RATE APPLIES
 STATE REIMBURSEMENT RATE APPLIES
 EDD NOT NEEDED
 RECEIPT VERIFICATION REQUESTED

REQUESTED ANALYSIS

LAB USE ONLY	Field Sample Identification	SAMPLING		MATRIX	PRESERVATIVE					NO. OF CONT.	REQUESTED ANALYSIS												TEMPERATURE ON RECEIPT °C	Container PID Readings or Laboratory Notes				
		DATE	TIME		HCL	HNO3	H2SO4	NONE	OTHER		TPH - Purgeable (8260B)	TPH - Extractable (8015M)	BTEX (8260B)	5 Oxygenates (8260B)	MTBE (8260B)	TBA (8260B)	DIPE (8260B)	TAME (8260B)	ETBE (8260B)	1,2 DCA (8260B)	EDB (8260B)	Ethanol (8260B)			Methanol (8015M)			
		1	MW-1		3/16/10	1425	W	X						3	X	X	X											
2	MW-2	3/16/10	1425	W	X					3	X	X	X															
3	MW-3	3/16/10	1500	W	X					3	X	X	X															
4	MW-4	3/16/10	1450	W	X					3	X	X	X															
5	MW-5	3/16/10	1350	W	X					3	X	X	X															

Relinquished by: (Signature) <i>B. Panel I</i>	Received by: (Signature) <i>B. Panel I</i>	Date: 3/16/10	Time: 1650
Relinquished by: (Signature) <i>DAZ</i>	Received by: (Signature) <i>CEL</i>	Date: 3-17-10	Time: 1400
Relinquished by: (Signature) <i>CO</i>	Received by: (Signature) <i>MP</i>	Date: 3/18/10	Time: 1030

05/2006 Revision



Ship From:
ALAN KEMP
CAL SCIENCE- CONCORD
5063 COMMERCIAL CIRCLE #H
CONCORD, CA 94520

Ship To:
SAMPLE RECEIVING
CEL
7440 LINCOLN WAY
GARDEN GROVE, CA 92841

COD:
\$0.00

Reference:
BTS

Delivery Instructions:

Signature Type:
SIGNATURE REQUIRED

Tracking #: 513770709



NPS

1458

ORC

D

GARDEN GROVE

D92843A



80118002

Print Date : 03/17/10 16:18 PM

Package 1 of 1

Print All


LABEL INSTRUCTIONS:

- Do not copy or reprint this label for additional shipments - each package must have a unique barcode.
- STEP 1 - Use the "Send Label to Printer" button on this page to print the shipping label on a laser or inkjet printer.
- STEP 2 - Fold this page in half.
- STEP 3 - Securely attach this label to your package, do not cover the barcode.
- STEP 4 - Request an on-call pickup for your package, if you do not have scheduled daily pickup service or Drop-off your package at the nearest GSO drop box. Locate nearest GSO dropbox locations using this link.

ADDITIONAL OPTIONS:

TERMS AND CONDITIONS:

By giving us your shipment to deliver, you agree to all the service terms and conditions described in this section. Our liability for loss or damage to any package is limited to your actual damages or \$100 whichever is less, unless you pay for and declare a higher authorized value. If you declare a higher value and pay the additional charge, our liability will be the lesser of your declared value or the actual value of your loss or damage. In any event, we will not be liable for any damage, whether direct, incidental, special or consequential, in excess of the declared value of a shipment whether or not we had knowledge that such damage might be incurred including but not limited to loss of income or profit. We will not be liable for your acts or omissions, including but not limited to improper or insufficient packaging, securing, marking or addressing. Also, we will not be liable if you or the recipient violates any of the terms of our agreement. We will not be liable for loss, damage or delay caused by events we cannot control, including but not limited to acts of God, perils of the air, weather conditions, act of public enemies, war, strikes, or civil commotion. The highest declared value for our GSO Priority Letter or GSO Priority Package is \$500. For other shipments the highest declared value is \$10,000 unless your package contains items of "extraordinary value", in which case the highest declared value we allow is \$500. Items of "extraordinary value" include, but not limited to, artwork, jewelry, furs, precious metals, tickets, negotiable instruments and other items with intrinsic value.



WORK ORDER #: 10-03-1458

SAMPLE RECEIPT FORM

Cooler 1 of 1

CLIENT: Blaine Tech

DATE: 03/18/10

TEMPERATURE: Thermometer ID: SC1 (Criteria: 0.0°C – 6.0°C, not frozen)

Temperature 2.6 °C + 0.5°C (CF) = 3.1 °C Blank Sample

Sample(s) outside temperature criteria (PM/APM contacted by: _____).

Sample(s) outside temperature criteria but received on ice/chilled on same day of sampling.

Received at ambient temperature, placed on ice for transport by Courier.

Ambient Temperature: Air Filter Metals Only PCBs Only Initial: [Signature]

CUSTODY SEALS INTACT:

Cooler _____ No (Not Intact) Not Present N/A Initial: [Signature]

Sample _____ No (Not Intact) Not Present Initial: [Signature]

SAMPLE CONDITION:	Yes	No	N/A
Chain-Of-Custody (COC) document(s) received with samples.....	<input checked="" type="checkbox"/>	<input type="checkbox"/>	<input type="checkbox"/>
COC document(s) received complete.....	<input checked="" type="checkbox"/>	<input type="checkbox"/>	<input type="checkbox"/>
<input type="checkbox"/> Collection date/time, matrix, and/or # of containers logged in based on sample labels.			
<input type="checkbox"/> No analysis requested. <input type="checkbox"/> Not relinquished. <input type="checkbox"/> No date/time relinquished.			
Sampler's name indicated on COC.....	<input checked="" type="checkbox"/>	<input type="checkbox"/>	<input type="checkbox"/>
Sample container label(s) consistent with COC.....	<input checked="" type="checkbox"/>	<input type="checkbox"/>	<input type="checkbox"/>
Sample container(s) intact and good condition.....	<input checked="" type="checkbox"/>	<input type="checkbox"/>	<input type="checkbox"/>
Proper containers and sufficient volume for analyses requested.....	<input checked="" type="checkbox"/>	<input type="checkbox"/>	<input type="checkbox"/>
Analyses received within holding time.....	<input checked="" type="checkbox"/>	<input type="checkbox"/>	<input type="checkbox"/>
Proper preservation noted on COC or sample container.....	<input checked="" type="checkbox"/>	<input type="checkbox"/>	<input type="checkbox"/>
<input type="checkbox"/> Unpreserved vials received for Volatiles analysis			
Volatile analysis container(s) free of headspace.....	<input checked="" type="checkbox"/>	<input type="checkbox"/>	<input type="checkbox"/>
Tedlar bag(s) free of condensation.....	<input type="checkbox"/>	<input type="checkbox"/>	<input checked="" type="checkbox"/>

CONTAINER TYPE:

Solid: 4ozCGJ 8ozCGJ 16ozCGJ Sleeve (____) EnCores® TerraCores® _____

Water: VOA VOAh VOAna₂ 125AGB 125AGBh 125AGBp 1AGB 1AGBna₂ 1AGBs

500AGB 500AGJ 500AGJs 250AGB 250CGB 250CGBs 1PB 500PB 500PBna

250PB 250PBn 125PB 125PBzanna 100PJ 100PJna₂ _____ _____ _____

Air: Tedlar® Summa® **Other:** _____ **Trip Blank Lot#:** _____ **Checked by:** [Signature]

Container: C: Clear A: Amber P: Plastic G: Glass J: Jar B: Bottle Z: Ziploc/Resealable Bag E: Envelope **Reviewed by:** [Signature]

Preservative: h: HCL n: HNO₃ na₂: Na₂S₂O₃ Na: NaOH p: H₃PO₄ s: H₂SO₄ zanna: ZnAc₂+NaOH f: Field-filtered **Scanned by:** [Signature]

WELL GAUGING DATA

Project # 100316-BP2 Date 3-16-10 Client Skull

Site 230 W. MacArthur Blvd Oakland

Well ID	Time	Well Size (in.)	Sheen / Odor	Depth to Immiscible Liquid (ft.)	Thickness of Immiscible Liquid (ft.)	Volume of Immiscibles Removed (ml)	Depth to water (ft.)	Depth to well bottom (ft.)	Survey Point: TOB or TOC	Notes
MW-1	1255	4					14.60	29.35	↓	
MW-2	1240	4				18.16	27.65			
MW-3	1250	4				14.73	28.05			
MW-4	1225	4				18.14	23.84			
MW-5	1230	4				17.46	26.50			

SHELL WELL MONITORING DATA SHEET

BTS #: <u>100316-BP2</u>	Site: <u>230 W. MacArthur Blvd Oakland</u>
Sampler: <u>BP (WW)</u>	Date: <u>3-16-10</u>
Well I.D.: <u>MW-1</u>	Well Diameter: 2 3 <u>(4)</u> 6 8 _____
Total Well Depth (TD): <u>29.35</u>	Depth to Water (DTW): <u>14.60</u>
Depth to Free Product:	Thickness of Free Product (feet):
Referenced to: <u>PVC</u> Grade	D.O. Meter (if req'd): YSI HACH
DTW with 80% Recharge [(Height of Water Column x 0.20) + DTW]: <u>17.55</u>	

Purge Method: Bailer Disposable Bailer Positive Air Displacement Electric Submersible

Watertra Peristaltic Extraction Pump Other _____

Sampling Method: Bailer Disposable Bailer Extraction Port Dedicated Tubing

Other: _____

$\frac{9.6 \text{ (Gals.)} \times 3}{\text{I Case Volume Specified Volumes}} = \frac{28.8 \text{ Gals.}}{\text{Calculated Volume}}$	WC: <u>14.75</u> <table border="1" style="width: 100%; border-collapse: collapse;"> <thead> <tr> <th>Well Diameter</th> <th>Multiplier</th> <th>Well Diameter</th> <th>Multiplier</th> </tr> </thead> <tbody> <tr> <td>1"</td> <td>0.04</td> <td>4"</td> <td><u>0.63</u></td> </tr> <tr> <td>2"</td> <td>0.16</td> <td>6"</td> <td>1.47</td> </tr> <tr> <td>3"</td> <td>0.37</td> <td>Other</td> <td>radius² * 0.163</td> </tr> </tbody> </table>	Well Diameter	Multiplier	Well Diameter	Multiplier	1"	0.04	4"	<u>0.63</u>	2"	0.16	6"	1.47	3"	0.37	Other	radius ² * 0.163
Well Diameter	Multiplier	Well Diameter	Multiplier														
1"	0.04	4"	<u>0.63</u>														
2"	0.16	6"	1.47														
3"	0.37	Other	radius ² * 0.163														

Time	Temp (°F)	pH	Cond. (mS or µS)	Turbidity (NTUs)	Gals. Removed	Observations
1317	68.9	7.76	468	62	9.6	
1318	67.8	7.50	428	95	19.2	
1320	67.9	7.35	421	106	28.8	

Did well dewater? Yes No Gallons actually evacuated: 28.8

Sampling Date: 3-16-10 Sampling Time: 1425 Depth to Water: 16.14

Sample I.D.: MW-1 Laboratory: CalScience Columbia Other _____

Analyzed for: TPH-G BTEX MTBE TPH-D Oxygenates (5) Other: SEE LOC

EB I.D. (if applicable): @ _____ Time Duplicate I.D. (if applicable): _____

Analyzed for: TPH-G BTEX MTBE TPH-D Oxygenates (5) Other: _____

D.O. (if req'd):	Pre-purge:	mg/L	Post-purge:	mg/L
O.R.P. (if req'd):	Pre-purge:	mV	Post-purge:	mV

SHELL WELL MONITORING DATA SHEET

BTS #: <u>100316-BP2</u>	Site: <u>230 W. Mac Arthur Blvd Oakland</u>
Sampler: <u>BP</u>	Date: <u>3-16-10</u>
Well I.D.: <u>MW-2</u>	Well Diameter: 2 3 <u>(4)</u> 6 8
Total Well Depth (TD): <u>27.65</u>	Depth to Water (DTW): <u>18.16</u>
Depth to Free Product:	Thickness of Free Product (feet):
Referenced to: <u>(PVC)</u> Grade	D.O. Meter (if req'd): YSI HACH
DTW with 80% Recharge [(Height of Water Column x 0.20) + DTW]: <u>20.06</u>	

Purge Method: Bailer	Watrera	Sampling Method: <u>X</u> Bailer
Disposable Bailer	Peristaltic	Disposable Bailer
Positive Air Displacement	Extraction Pump	Extraction Port
<u>X</u> Electric Submersible	Other _____	Dedicated Tubing
Other: _____		

WC: 9.49

<u>6.2</u> (Gals.) X	<u>3</u>	= <u>18.6</u> Gals.
1 Case Volume	Specified Volumes	Calculated Volume

Well Diameter	Multiplier	Well Diameter	Multiplier
1"	0.04	4"	<u>0.65</u>
2"	0.16	6"	1.47
3"	0.37	Other	radius ² * 0.163

Time	Temp (°F)	pH	Cond. (mS or <u>(µS)</u>)	Turbidity (NTUs)	Gals. Removed	Observations
<u>1318</u>	<u>70.5</u>	<u>7.7</u>	<u>610.9</u>	<u>60</u>	<u>6.2</u>	
<u>1319</u>	<u>69.9</u>	<u>7.5</u>	<u>611.6</u>	<u>30</u>	<u>12.4</u>	
<u>* Well Dewatered @</u>				<u>15 gallons</u>		<u>DTW: 25.13</u>
<u>1425</u>	<u>70.7</u>	<u>7.4</u>	<u>612</u>	<u>503</u>	<u>—</u>	

Did well dewater? (Yes) No Gallons actually evacuated: 15

Sampling Date: 3-16-10 Sampling Time: 1425 Depth to Water: 20.04

Sample I.D.: MW-2 Laboratory: CalScience Columbia Other _____

Analyzed for: TPH-G BTEX MTBE TPH-D Oxygenates (5) Other: SEE COC

EB I.D. (if applicable): _____ @ _____ Time Duplicate I.D. (if applicable): _____

Analyzed for: TPH-G BTEX MTBE TPH-D Oxygenates (5) Other: _____

D.O. (if req'd):	Pre-purge:	mg/L	Post-purge:	mg/L
O.R.P. (if req'd):	Pre-purge:	mV	Post-purge:	mV

SHELL WELL MONITORING DATA SHEET

BTS #: <u>100316-BP2</u>	Site: <u>230 W. Mac Arthur Blvd Oakland</u>
Sampler: <u>BP (WW)</u>	Date: <u>3-16-10</u>
Well I.D.: <u>MW-3</u>	Well Diameter: 2 3 <u>(4)</u> 6 8
Total Well Depth (TD): <u>28.05</u>	Depth to Water (DTW): <u>14.73</u>
Depth to Free Product:	Thickness of Free Product (feet):
Referenced to: <u>(PVC)</u> Grade	D.O. Meter (if req'd): YSI HACH
DTW with 80% Recharge [(Height of Water Column x 0.20) + DTW]: <u>17.39</u>	

Purge Method: Bailer Waterra Sampling Method: Bailer
 Disposable Bailer Peristaltic Disposable Bailer
 Positive Air Displacement Extraction Pump Extraction Port
 Electric Submersible Other _____ Dedicated Tubing

Other: _____

$\underline{8.7} \text{ (Gals.)} \times \underline{3} = \underline{26.1} \text{ Gals.}$ <p>I Case Volume Specified Volumes Calculated Volume</p>	<table border="1" style="width: 100%; border-collapse: collapse; font-size: small;"> <thead> <tr> <th>Well Diameter</th> <th>Multiplier</th> <th>Well Diameter</th> <th>Multiplier</th> </tr> </thead> <tbody> <tr> <td>1"</td> <td>0.04</td> <td>4"</td> <td><u>0.65</u></td> </tr> <tr> <td>2"</td> <td>0.16</td> <td>6"</td> <td>1.47</td> </tr> <tr> <td>3"</td> <td>0.37</td> <td>Other</td> <td>radius² * 0.163</td> </tr> </tbody> </table>	Well Diameter	Multiplier	Well Diameter	Multiplier	1"	0.04	4"	<u>0.65</u>	2"	0.16	6"	1.47	3"	0.37	Other	radius ² * 0.163
Well Diameter	Multiplier	Well Diameter	Multiplier														
1"	0.04	4"	<u>0.65</u>														
2"	0.16	6"	1.47														
3"	0.37	Other	radius ² * 0.163														

Time	Temp (°F)	pH	Cond. (mS or <u>µS</u>)	Turbidity (NTUs)	Gals. Removed	Observations
1328	69.6	<u>7.20</u>	447	90	8.7	
1329	70.4	<u>6.89</u>	482	123	17.4	
1330	70.4	<u>6.76</u>	450	218	26.1	

Did well dewater? Yes No Gallons actually evacuated: 26.1

Sampling Date: 3-16-10 Sampling Time: 1500 Depth to Water: 16.48

Sample I.D.: MW-3 Laboratory: (CalScience) Columbia Other _____

Analyzed for: TPH-G BTEX MTBE TPH-D Oxygenates (5) Other: SEE COC

EB I.D. (if applicable): _____ @ _____ Time Duplicate I.D. (if applicable): _____

Analyzed for: TPH-G BTEX MTBE TPH-D Oxygenates (5) Other: _____

D.O. (if req'd):	Pre-purge:	mg/L	Post-purge:	mg/L
O.R.P. (if req'd):	Pre-purge:	mV	Post-purge:	mV

SHELL WELL MONITORING DATA SHEET

BTS #: <u>100310-BP2</u>	Site: <u>230 W. Mac Arthur Blvd Oakland</u>
Sampler: <u>BP</u>	Date: <u>3-16-10</u>
Well I.D.: <u>MW-4</u>	Well Diameter: 2 3 <u>(4)</u> 6 8
Total Well Depth (TD): <u>23.84</u>	Depth to Water (DTW): <u>18.14</u>
Depth to Free Product:	Thickness of Free Product (feet):
Referenced to: <u>(PVC)</u> Grade	D.O. Meter (if req'd): YSI HACH
DTW with 80% Recharge [(Height of Water Column x 0.20) + DTW]: <u>19.28</u>	

Purge Method: Bailer Waterra Sampling Method: Bailer
 Disposable Bailer Peristaltic Disposable Bailer
 Positive Air Displacement Extraction Pump Extraction Port
 Electric Submersible Other _____ Dedicated Tubing

Other: _____

WC: 5.70

3.7 (Gals.) X 3 = 11.1 Gals.
 I Case Volume Specified Volumes Calculated Volume

Well Diameter	Multiplier	Well Diameter	Multiplier
1"	0.04	4"	<u>(0.65)</u>
2"	0.16	6"	1.47
3"	0.37	Other	radius ² * 0.163

Time	Temp (°F)	pH	Cond (mS or <u>μS</u>)	Turbidity (NTUs)	Gals. Removed	Observations
1332	70.5	7.5	543.2	153	3.7	
1333	70.0	7.2	545.2	191	7.4	
* Well dewatered @ 8 gallons						DTW: 21.74
1450	71.5	7.5	550	904	—	

Did well dewater? (Yes) No Gallons actually evacuated: 8

Sampling Date: 3-16-10 Sampling Time: 1450 Depth to Water: 19.25

Sample I.D.: MW-4 Laboratory: (CalScience) Columbia Other _____

Analyzed for: TPH-G BTEX MTBE TPH-D Oxygenates (5) Other: SEE COL

EB I.D. (if applicable): @ _____ Duplicate I.D. (if applicable): _____

Analyzed for: TPH-G BTEX MTBE TPH-D Oxygenates (5) Other: _____

D.O. (if req'd):	Pre-purge:	mg/L	Post-purge:	mg/L
O.R.P. (if req'd):	Pre-purge:	mV	Post-purge:	mV

SHELL WELL MONITORING DATA SHEET

BTS #: 100316-BP2	Site: 230 W. MacArthur Blvd Oakland
Sampler: BP	Date: 3-16-10
Well I.D.: MW-5	Well Diameter: 2 3 <u>4</u> 6 8
Total Well Depth (TD): 26.50	Depth to Water (DTW): 17.46
Depth to Free Product:	Thickness of Free Product (feet):
Referenced to: <u>PVC</u> Grade	D.O. Meter (if req'd): YSI HACH
DTW with 80% Recharge [(Height of Water Column x 0.20) + DTW]: 19.27	

Purge Method: Bailer Disposable Bailer Positive Air Displacement Electric Submersible
 Waterra Peristaltic Extraction Pump Other _____
 Sampling Method: Bailer Disposable Bailer Extraction Port Dedicated Tubing
 Other: _____

WC: 9.04

5.9 (Gals.) X 3 = 17.7 Gals.
 1 Case Volume Specified Volumes Calculated Volume

Well Diameter	Multiplier	Well Diameter	Multiplier
1"	0.04	4"	<u>0.65</u>
2"	0.16	6"	1.47
3"	0.37	Other	radius ² * 0.163

Time	Temp (°F)	pH	Cond. (mS or <u>µS</u>)	Turbidity (NTUs)	Gals. Removed	Observations
1343	69.3	7.6	350	456	5.9	odor
1344	69.3	7.3	354	191	11.8	↓ screen on pump
1345	68.4	7.3	349	167	17.7	

Did well dewater? Yes No Gallons actually evacuated: 17.7

Sampling Date: 3-16-10 Sampling Time: 1350 Depth to Water: 19.21

Sample I.D.: MW-5 Laboratory: CalScience Columbia Other _____

Analyzed for: TPH-G BTEX MTBE TPH-D Oxygenates (5) Other: SEE COC

EB I.D. (if applicable): @ _____ Time Duplicate I.D. (if applicable):

Analyzed for: TPH-G BTEX MTBE TPH-D Oxygenates (5) Other:

D.O. (if req'd):	Pre-purge:	mg/L	Post-purge:	mg/L
O.R.P. (if req'd):	Pre-purge:	mV	Post-purge:	mV

SHELL WELLHEAD INSPECTION FORM

(FOR SAMPLE TECHNICIAN)

Site Address 230 W. MacArthur Blvd Oakland Date 3-16-10

Job Number 100316-BPI Technician B. Panell Page 1 of 1

Well ID	Well Inspected - No Corrective Action Required	Well Box Meets Compliance Requirements - See Below	Water Bailed From Wellbox	Cap Replaced	Lock Replaced	Well Not Inspected (explain in notes)	New Deficiency Identified	Previously Identified Deficiency Persists	Notes
MW-1		X						X	1 BOLT MISSING
MW-2	X	X	X						
MW-3	X	X							
MW-4	X	X							
MW-5			X					X _{IS}	MISSING I.D. TAG

*Well box must meet all three criteria to be compliant: 1) WELL IS SECURABLE BY DESIGN (12" or less) 2) WELL IS MARKED WITH THE WORDS "MONITORING WELL" (12" or less) 3) WELL TAG IS PRESENT, SECURE, AND CORRECT

Notes: _____