



Date: 3/19/98

FROM

TO

Name: Tom Price

Name: Scott Seery

Company: Env. Testing & Mgmt. Company: Al. Co. Dept Env. Health

Phone: (408) 938-0939

Phone:

Fax: (408) 938-3929

Fax: (510) 337-9335

Total number of pages including cover: 2

Message:

Hi Scott,  
Attached is the map showing our approved boring locations. The cross-hatched area represents properties where property access ~~have~~ has been granted. Perhaps more optimal placement of borings would be advantageous. In light of this development, please let me know if you would prefer to stay with the current array or utilize areas where access is available. Thank you,

Tom Price

Parally Drive

Residential Area

Beacon Gasoline Station

Broadmoor

W. Broadmoor

Lafayette Avenue

E. 14th Street

Garcia Ave








Gernan Autocraft

 Property access granted.

EXPLANATION:



Scale: 1"=120'

-  1,000 Benzene Isoconcentration Contour (ug/L in Groundwater)
-  Groundwater Well
-  Former Tank Pit Areas
-  Buildings
-  Groundwater Sampling Location (1994-95)
-  Grab Groundwater Sampling Location 1995-96
-  Proposed Groundwater Monitoring Well Location



Environmental Testing and Management  
2916 Magliocco #2  
San Jose, California

PROPOSED MONITORING WELL LOCATIONS ON SWI MAP  
Gernan Autocraft  
301 East 14th Street  
San Leandro, California

Figure 1

Date: 1/98