

EX. CITY
MONUMENT

FRUITVALE AVE

EX CURB, GUTTER &
SIDEWALK

ALAMEDA

ALAMEDA

BENCHMARK:
ARMY CORPS
OF ENGR.
BRASS DISK
NO. 420, EL 16.60

MW-6

MW-5

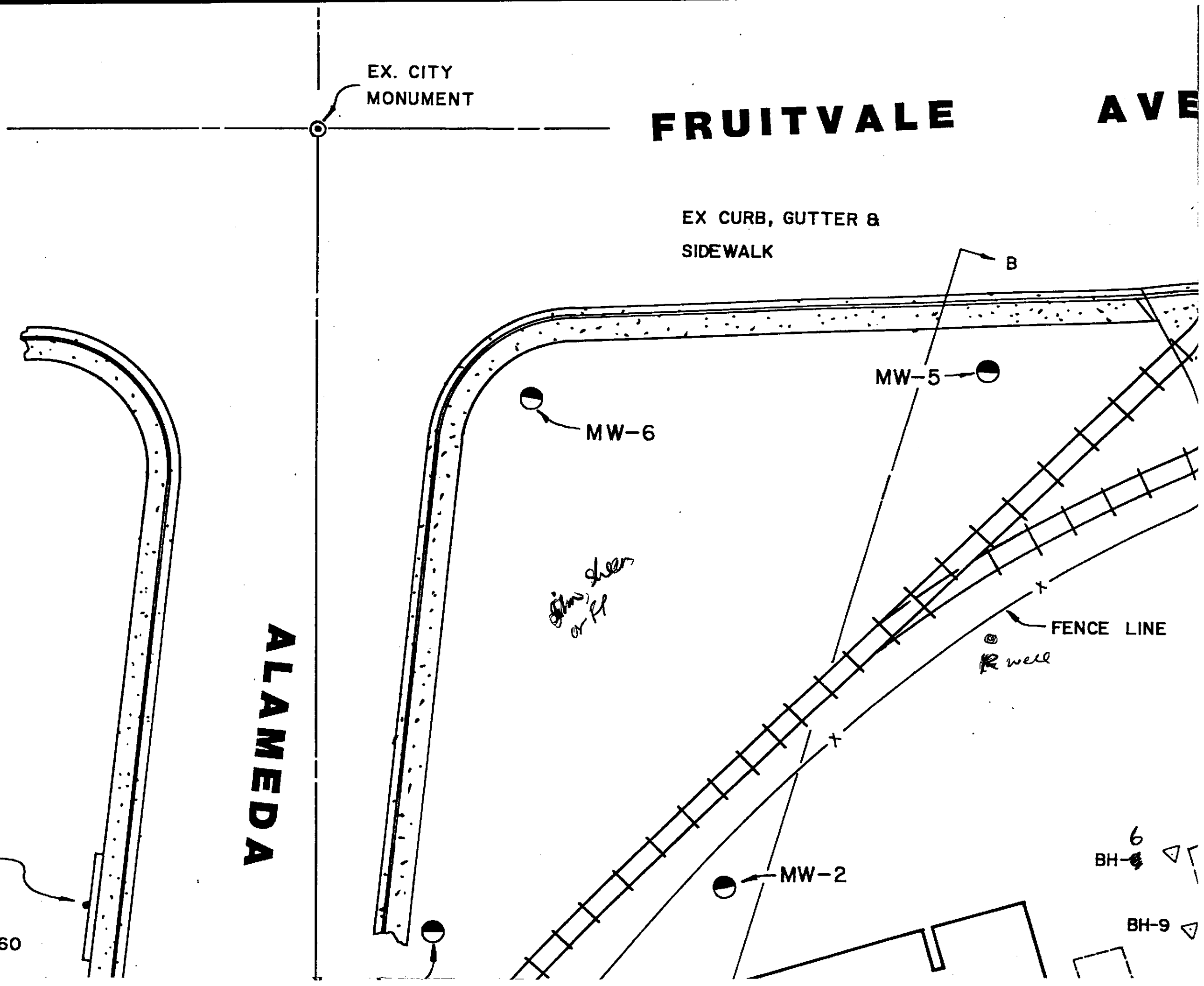
MW-2

FENCE LINE

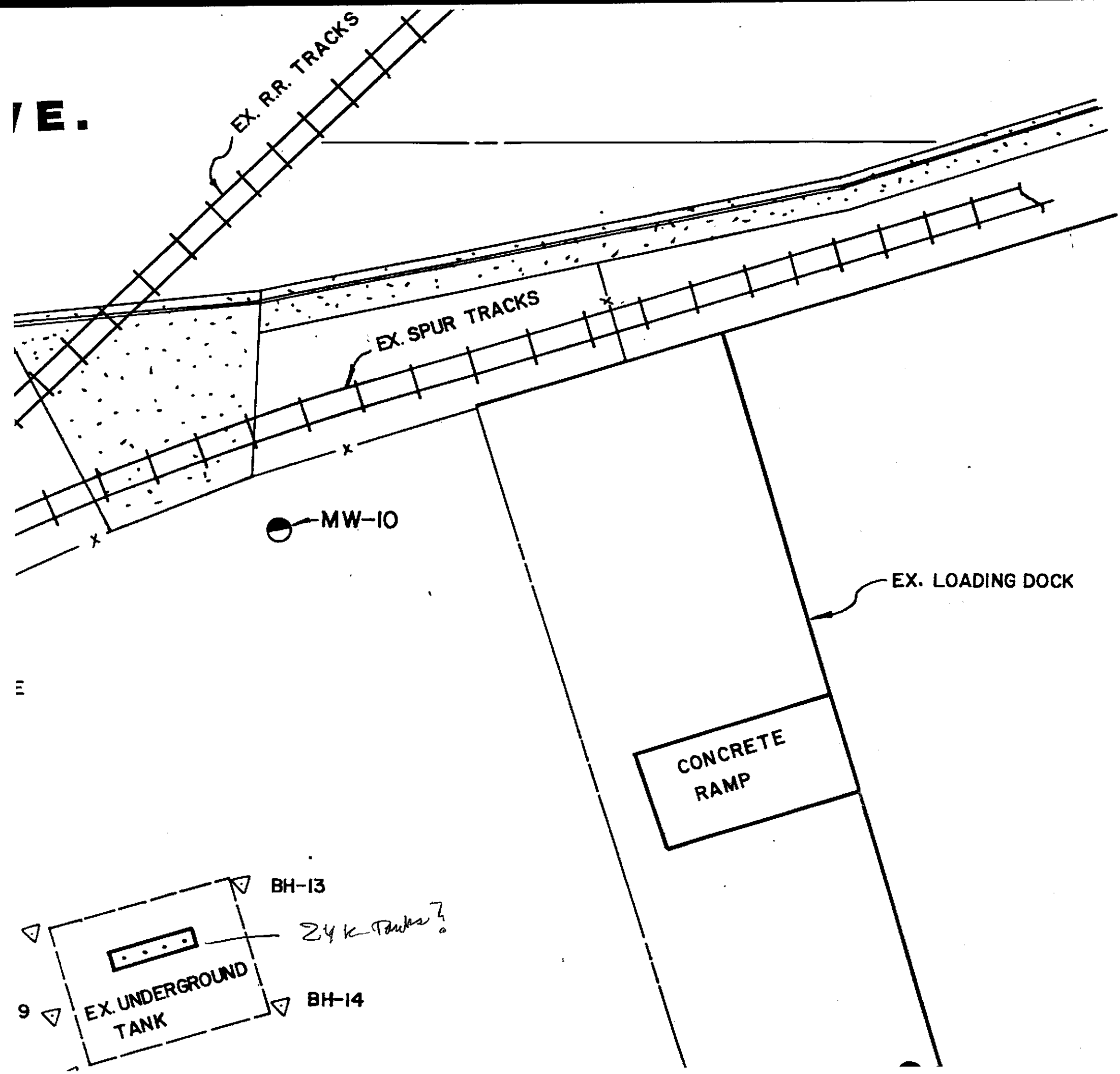
well

BH-6

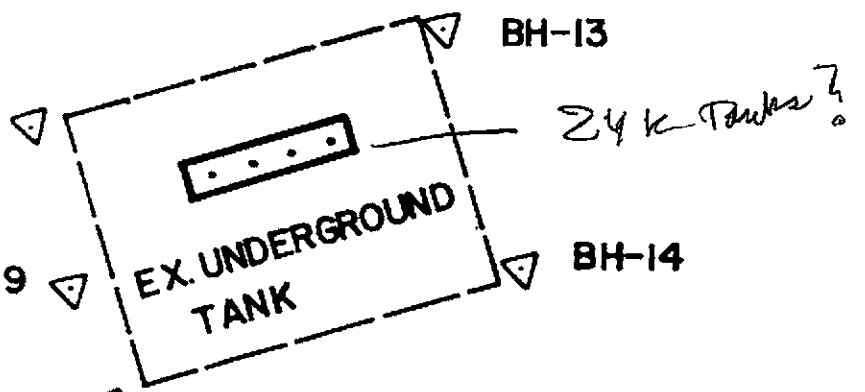
BH-9



E.



MW-4
400' N.

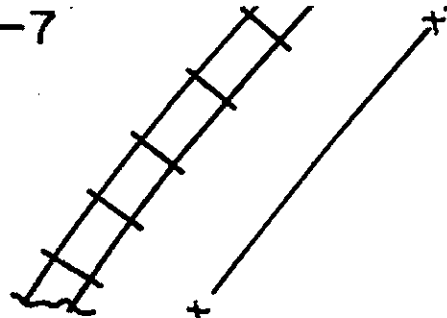


CHANNEL

HARBOR

AVE.

MW-7



R-WELL
R well (constructed)

BH-16
BH-15

EXISTING BUILDING
Maintenance Bldg.

MW-9
(BH-4)

BH-5

BH-3

BH-2

A

BH-7

BH-8

F.H.

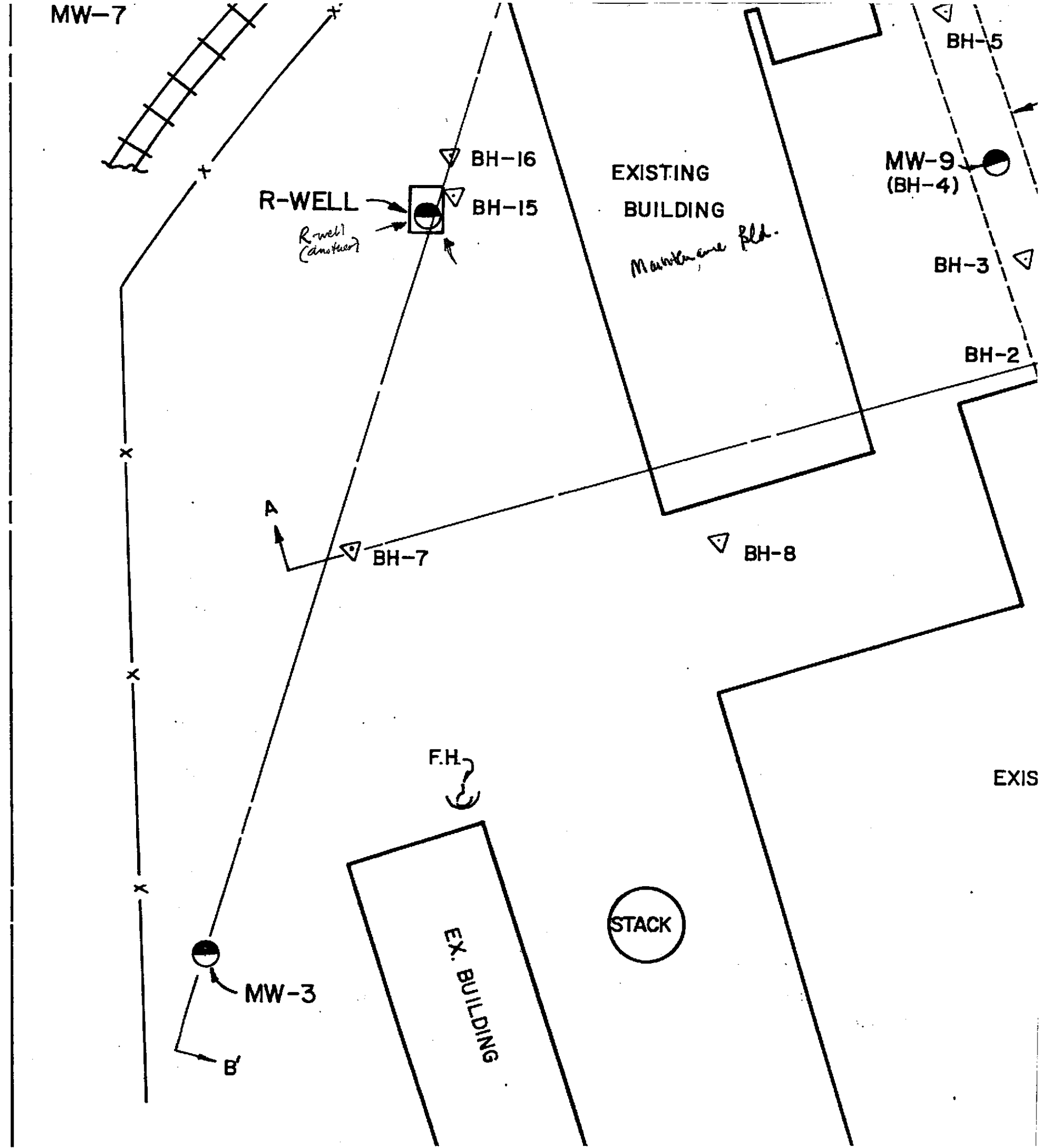
MW-3

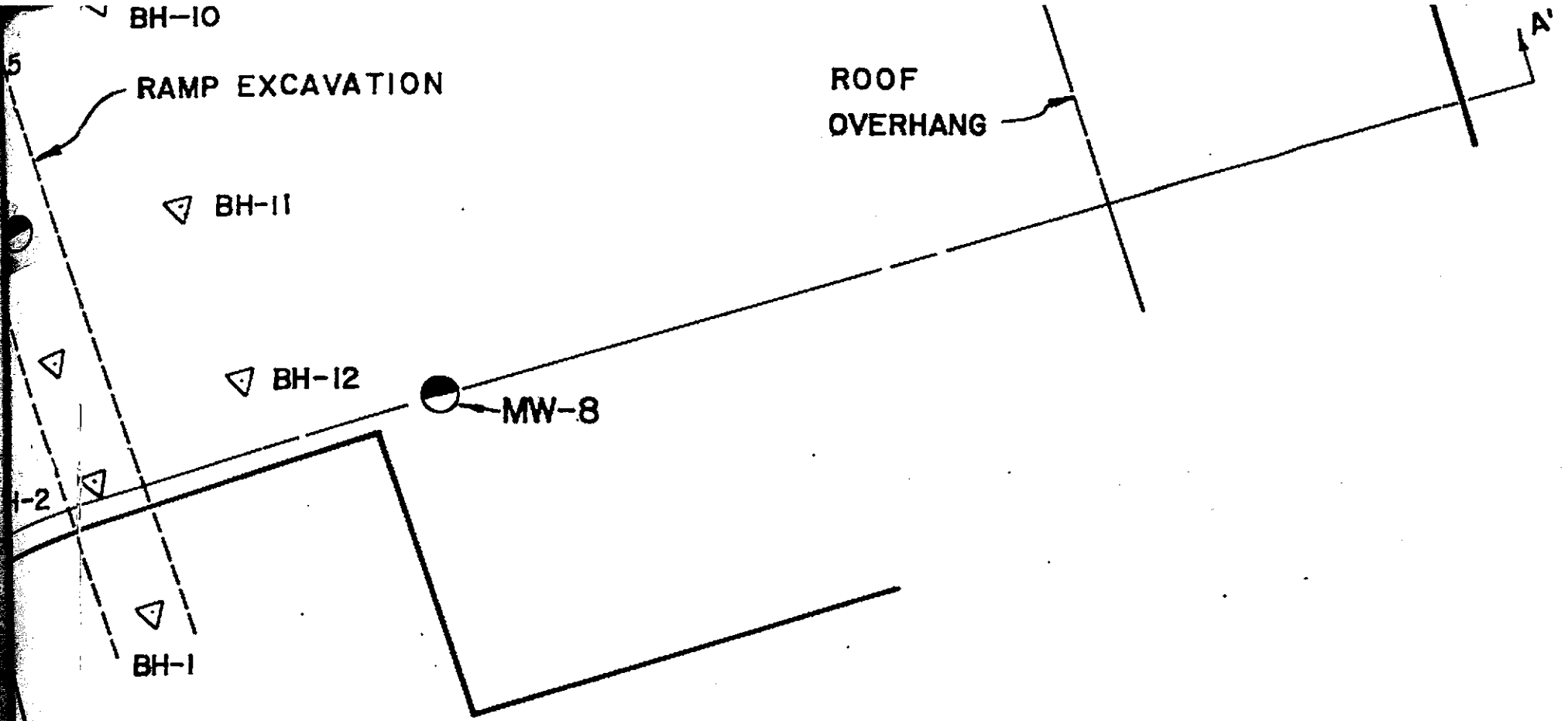
B'

EX. BUILDING

STACK

EXIS

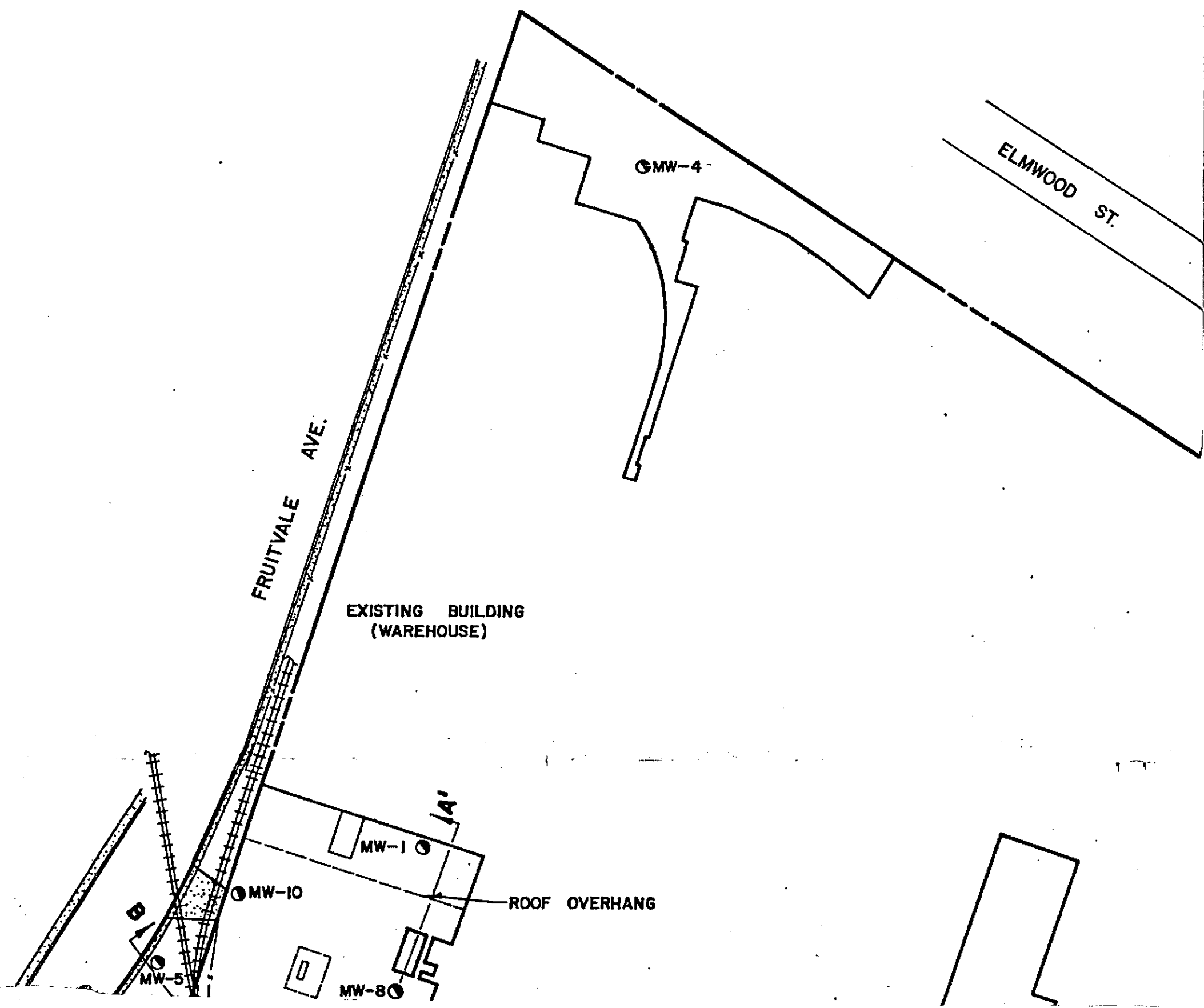


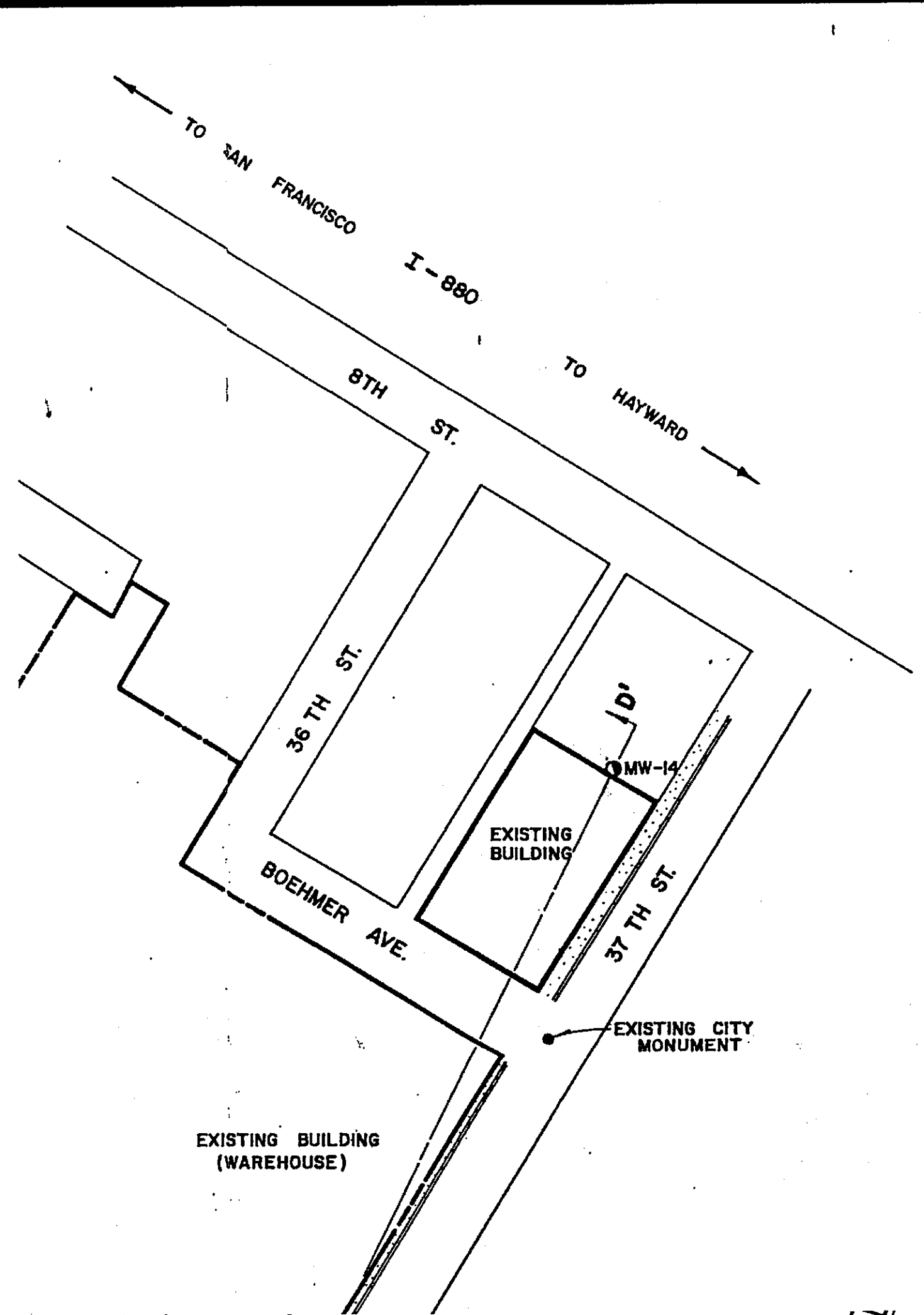


Enclosure 7

EXISTING BOTTLE FACTORY BUILDING

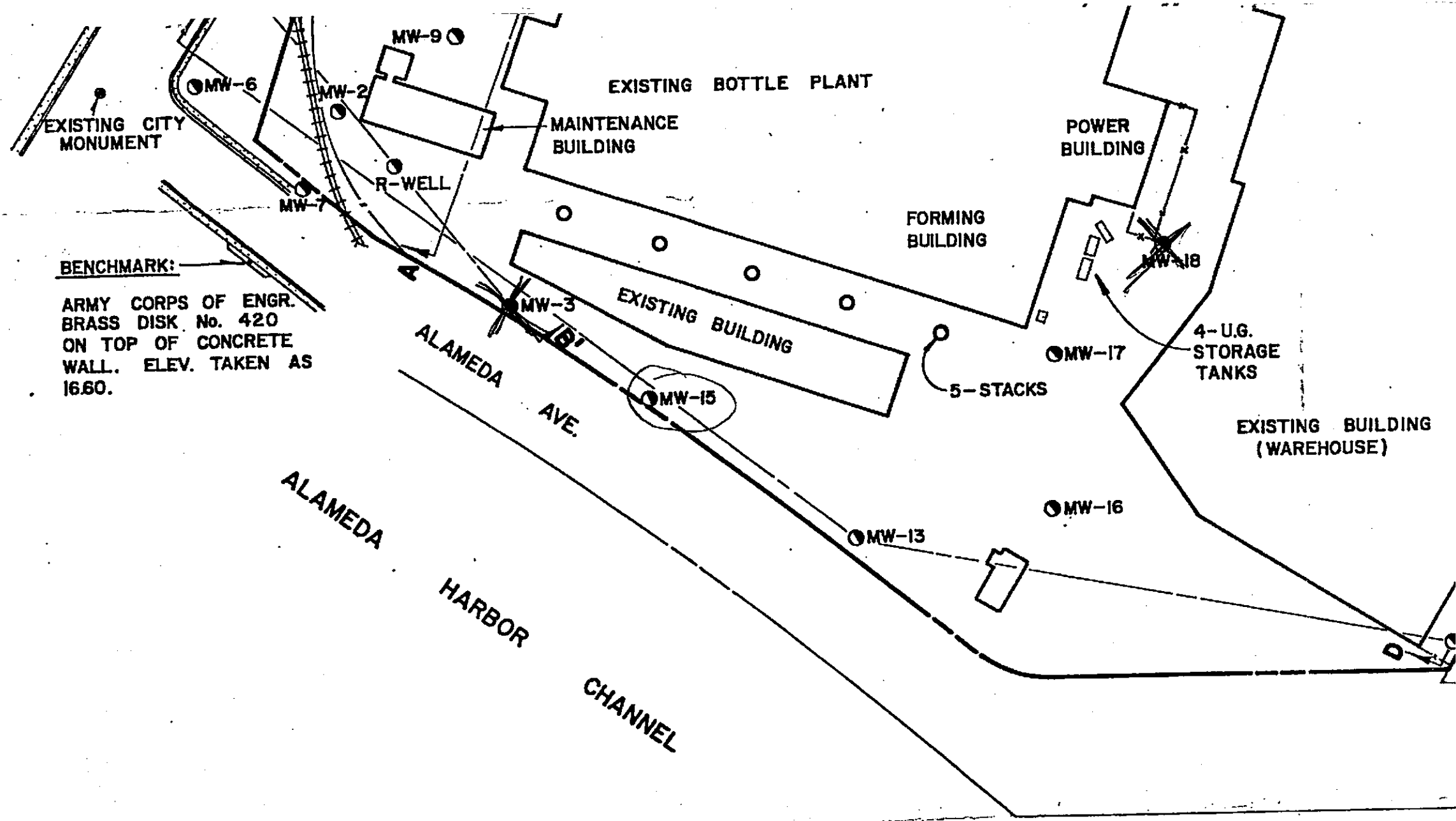
SITE PLAN		
SOIL & GROUND WATER INVESTIGATION		# 1467 G
OWENS-ILLINOIS GLASS CONTAINER DIVISION	SCALE: 1" = 20'	DRAWN BY: K.S.



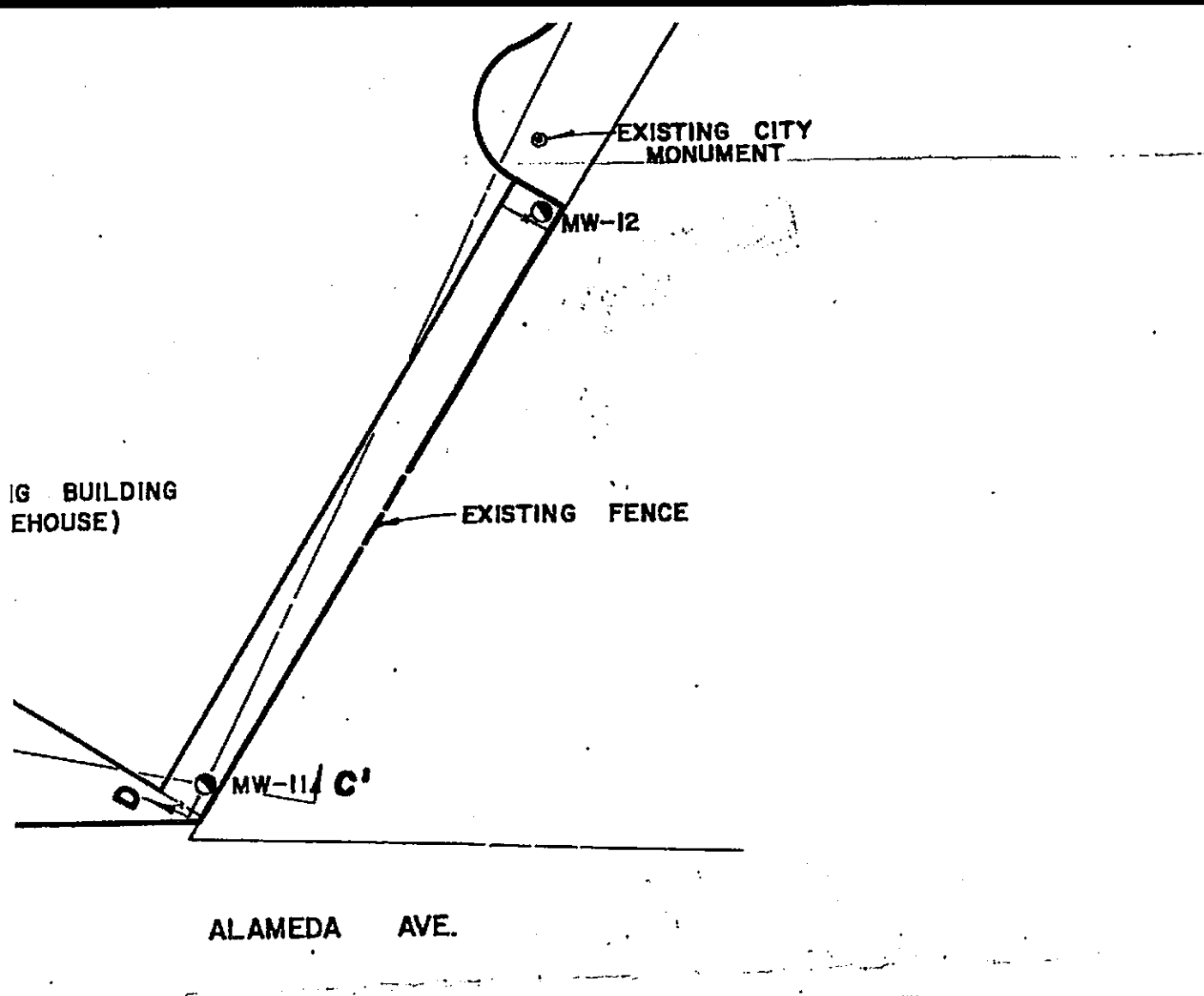


LEGEND

- MW-2 MONITORING WELL LOCATION
- A' — A' LOCATION OF GEOLOGIC CROSS SECTION




BENCHMARK:
ARMY CORPS OF ENGR.
BRASS DISK No. 420
ON TOP OF CONCRETE
WALL. ELEV. TAKEN AS
1660.



NOTE:

Locations of exploratory borings BH-1 through BH-16 are shown on drawings 7 and 8.

	SITE PLAN	
	SOIL & GROUND WATER INVESTIGATION	#14
	OWENS-ILLINOIS GLASS CONTAINER DIVISION	SCALE: 1" = 100'
OAKLAND, CALIFORNIA		DATE 1-19-87