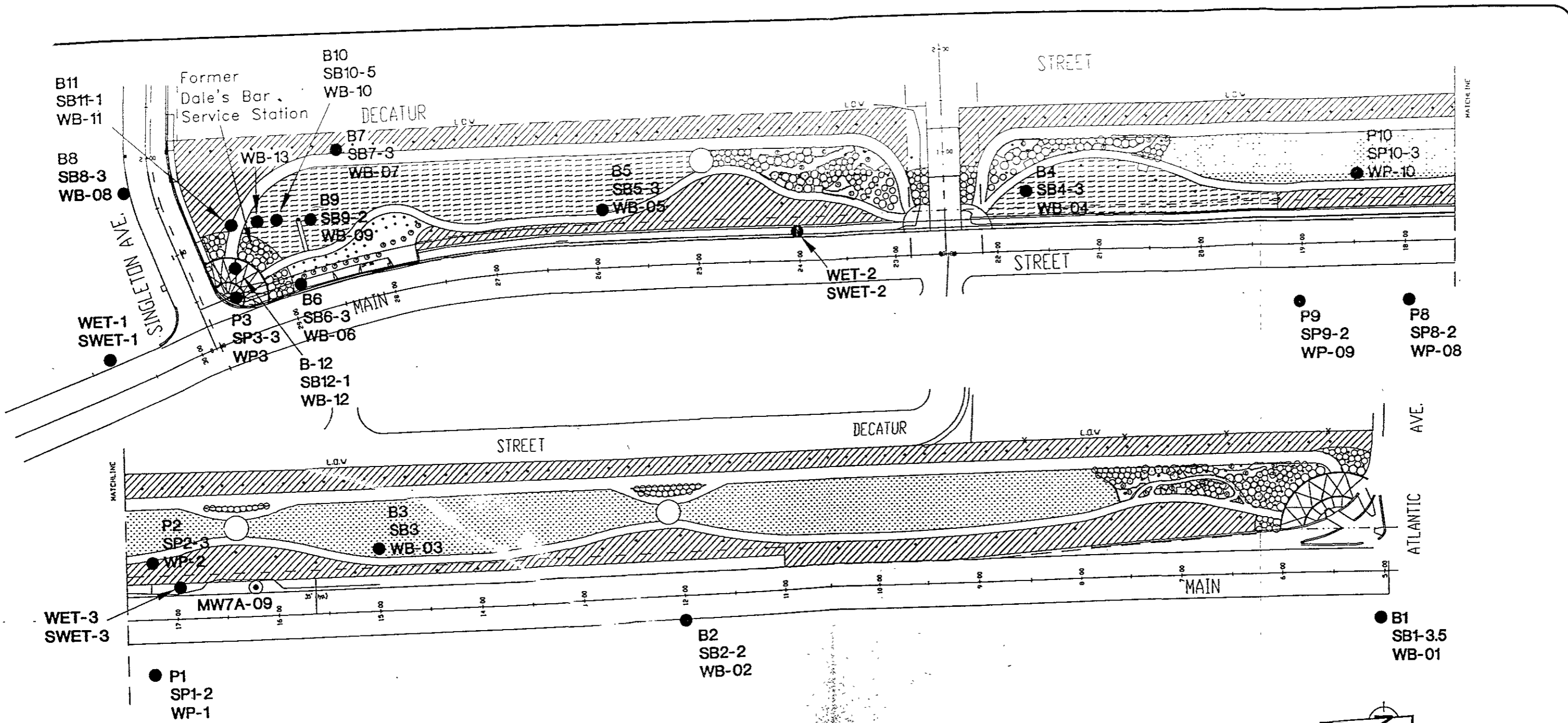


BORING LOCATION MAP
MAIN STREET GREENWAY
ALAMEDA, CALIFORNIA

PROJECT NO. 400301-02	DATE 3/00	FIGURE 2
--------------------------	--------------	-------------

REFERENCE: TOM RICHMAN & ASSOCIATES, 1999, PLANTING PLAN, MAIN STREET GREENWAY, SHEET 3, DATED NOVEMBER.



Former Navy Exchange Fuel Station

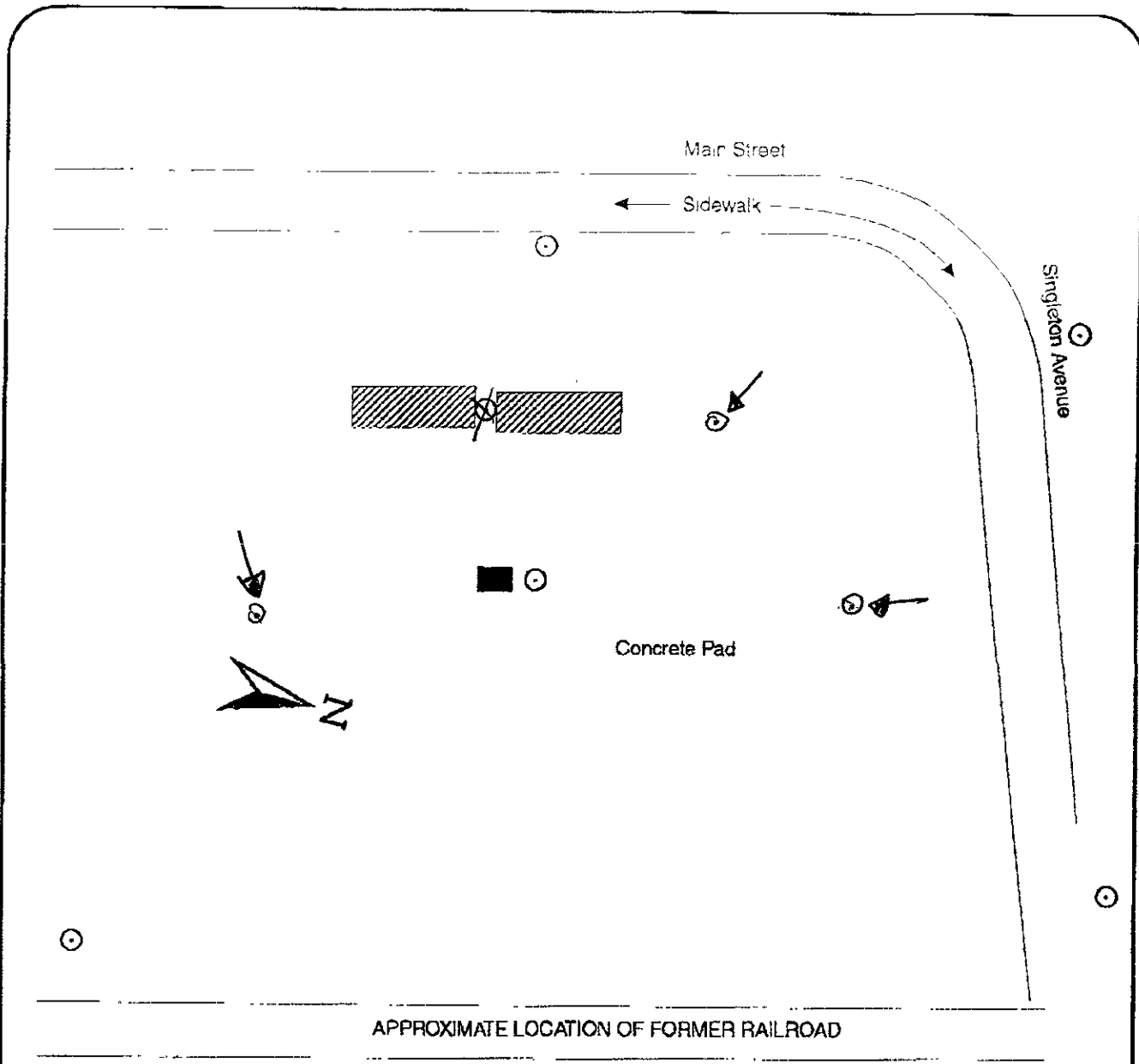
LEGEND

- B1
SB1-3.5
WB-01
Approximate location of exploratory boring, city of Alameda Public Works Department
Soil sample location and depth
Water sample location
- P1
SP1-2
WP-1
Approximate location of exploratory boring, Alameda Power & Telecom
Soil sample location and depth
Water sample location
- WET-1
SWET-1
Wetland samples - Water
Wetland samples - Soil
- MW7A-09
Monitoring well






BORING LOCATION MAP		
MAIN STREET GREENWAY ALAMEDA, CALIFORNIA		
PROJECT NO.	DATE	FIGURE
400301-02	3/00	2


REFERENCE: TOM RICHMAN & ASSOCIATES, 1999, PLANTING PLAN, MAIN STREET GREENWAY, SHEET 3, DATED NOVEMBER.



APPROXIMATE LOCATION OF FORMER RAILROAD

LEGEND

-  LOCATION OF FORMER 6,000-GALLON USTs.
-  LOCATION OF FORMER 550-GALLON UST.
-  APPROXIMATE BORING LOCATION (SYMBOL NOT TO SCALE).



REFERENCE: 1/25 UST REPORT, ACC ENVIRONMENTAL

G:\DRAWINGS\CH\15101\02BORING



PROPOSED BORING LOCATION MAP

2756 MAIN ST.
ALAMEDA, CA

PROJECT NO.
400301-02

DATE
02/00

FIGURE
1