

C A M B R I A

August 1, 2002

Donna Drogos
Alameda County Health Care Services Agency
1131 Harbor Bay Parkway, Suite 250
Alameda, California 94502-6577

Re: **Second Quarter 2002 Monitoring Report**
Former Shell Service Station
500 40th Street
Oakland, California
Incident #97093400
Cambria Project #244-1513-002

AUG 06 2002



Dear Ms. Drogos:

On behalf of Equilon Enterprises LLC dba Shell Oil Products US, Cambria Environmental Technology, Inc. (Cambria) is submitting this groundwater monitoring report in accordance with the reporting requirements of 23 CCR 2652d.

SECOND QUARTER 2002 ACTIVITIES

Groundwater Monitoring: Blaine Tech Services, Inc. (Blaine) of San Jose, California gauged and sampled selected site wells, measured dissolved oxygen (DO), calculated groundwater elevations, and compiled the analytical data. Cambria prepared a groundwater elevation contour map (Figure 1). Blaine's report, presenting the laboratory report and supporting field documents, is included as Attachment A.

ANTICIPATED FUTURE ACTIVITIES

Groundwater Monitoring: During the third quarter 2002, Blaine will gauge all wells, collect groundwater samples and measure DO in selected wells, and tabulate the data. Cambria will prepare a monitoring report.

Oakland, CA
San Ramon, CA
Sonoma, CA

**Cambria
Environmental
Technology, Inc.**

1144 65th Street
Suite B
Oakland, CA 94608
Tel (510) 420-0700
Fax (510) 420-9170

Oxygen Releasing Compound (ORC) Installation: Cambria recommends the installation of ORCs in wells MW-3, OMW-6 and OMW-9 to enhance intrinsic biodegradation at the site. 2002 Unless otherwise directed by the Alameda County Health Care Services Agency, Blaine will implement this recommendation during the fourth quarter 2002.

CLOSING



We appreciate the opportunity to work with you on this project. Please call Jacquelyn Jones at (510) 420-3316 if you have any questions or comments.

Sincerely,
Cambria Environmental Technology, Inc

Jacquelyn L. Jones
Project Geologist

Matthew W. Derby, P.E.
Senior Project Manager



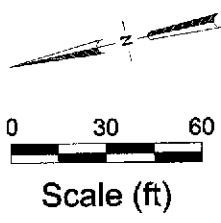
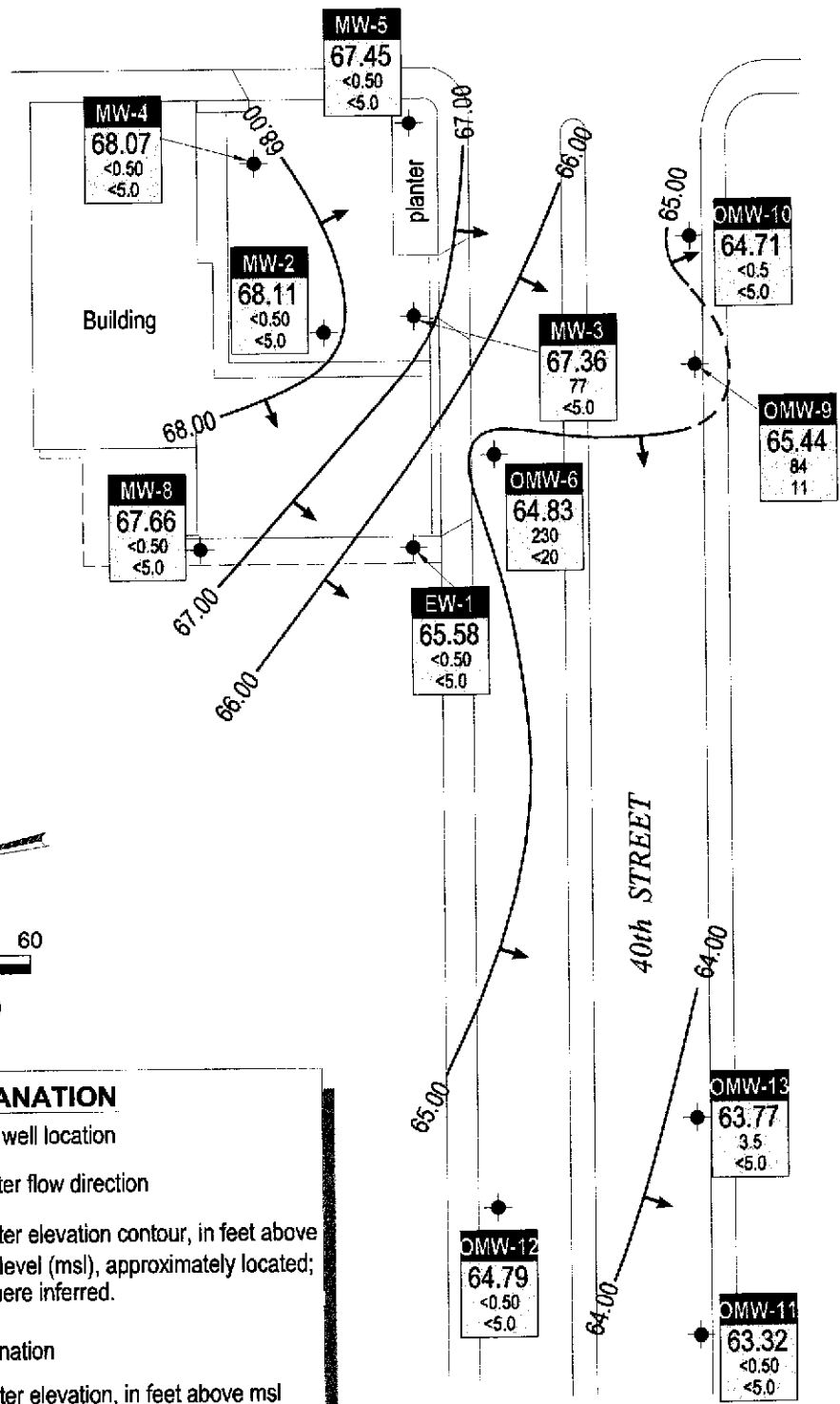
Figure: 1 - Groundwater Elevation Contour Map

Attachment: A - Blaine Groundwater Monitoring Report and Field Notes

cc: Karen Petryna, Shell Oil Products US, P.O. Box 7869, Burbank, CA 91510-7869
Joseph H Chan & Ivy T Wong, 21213-B Hawthorne Blvd. #5146, Torrance, CA 94609

\\OAKDC\SHELL\Oakland 500 40th\Qm\2q02\2q02qm.doc

TELEGRAPH AVENUE



EXPLANATION

- MW-1 ◆ Monitoring well location
- Groundwater flow direction
- XX.XX— Groundwater elevation contour, in feet above mean sea level (msl), approximately located; dashed where inferred.

Well	Well designation
ELEV	Groundwater elevation, in feet above msl
Benzene	Benzene and MTBE concentrations are in parts per billion and are analyzed by EPA Method 8260.
MTBE	

FIGURE 1

Base map taken from Weiss Associates site map

Former Shell Service Station
 500 40th Street
 Oakland, California
 Incident #97093400



C A M B R I A

Groundwater Elevation Contour Map

May 10, 2002

C:\AKLAND\500-40TH\FIGURES\20M02-MP.DWG

ATTACHMENT A
Blaine Groundwater Monitoring Report
and Field Notes

BLAINE
TECH SERVICES, INC.



1680 ROGERS AVENUE
SAN JOSE, CA 95112-1105
(408) 573-7771 FAX
(408) 573-0555 PHONE
CONTRACTOR'S LICENSE #746684
www.blainetech.com

May 30, 2002

Karen Petryna
Shell Oil Products US
P.O. Box 7869
Burbank, CA 91510-7869

Second Quarter 2002 Groundwater Monitoring at
Former Shell Service Station
500 40th Street
Oakland, CA

Monitoring performed on May 10, 2002

Groundwater Monitoring Report 020510-DW-1

This report covers the routine monitoring of groundwater wells at this Former Shell facility. In accordance with standard procedures that conform to Regional Water Quality Control Board requirements, routine field data collection includes depth to water, total well depth, thickness of any separate immiscible layer, water column volume, calculated purge volume (if applicable), elapsed evacuation time (if applicable), total volume of water removed (if applicable), and standard water parameter instrument readings. Sample material is collected, contained, stored, and transported to the laboratory in conformance with EPA standards. Purgewater (if applicable) is, likewise, collected and transported to the Martinez Refining Company.

Basic field information is presented alongside analytical values excerpted from the laboratory report in the cumulative table of **WELL CONCENTRATIONS**. The full analytical report for the most recent samples and the field data sheets are attached to this report.

At a minimum, Blaine Tech Services, Inc. field personnel are certified on completion of a forty-hour Hazardous Materials and Emergency Response training course per 29 CFR 1910.120. Field personnel are also enrolled in annual eight-hour refresher courses.

Blaine Tech Services, Inc. conducts sampling and documentation assignments of this type as an independent third party. Our activities at this site consisted of objective data and sample collection only. No interpretation of analytical results, defining of hydrological conditions or formulation of recommendations was performed.

Please call if you have any questions.

Yours truly,

Leon Gearhart
Project Coordinator

LG/jt

attachments: Cumulative Table of WELL CONCENTRATIONS
Certified Analytical Report
Field Data Sheets

cc: Anni Kreml
Cambria Environmental Technology, Inc.
1144 65th Street, Suite C
Oakland, CA 94608-2411

WELL CONCENTRATIONS
Former Shell Service Station
500 40th/Telegraph
Oakland, CA
Wic #204-5508-4903

Well ID	Date	TPPH (ug/L)	TEPH (ug/L)	B (ug/L)	T (ug/L)	E (ug/L)	X (ug/L)	MTBE 8020 (ug/L)	MTBE 8260 (ug/L)	TOC (MSL)	Depth to Water (ft.)	GW Elevation (MSL)	SPH Thickness (ft.)	D.O. Reading (ppm)
EW-1	08/06/1991	180	<50	5.4	<0.5	0.9	0.7	NA	NA	78.26	NA	NA	NA	NA
EW-1	10/30/1991	70	<50	2.6	<0.5	<0.5	<0.5	NA	NA	78.26	12.72	65.54	NA	NA
EW-1	02/15/1992	<50	NA	2.1	<0.5	<0.5	<0.5	NA	NA	78.26	NA	NA	NA	NA
EW-1	03/18/1992	NA	NA	NA	NA	NA	NA	NA	NA	78.26	11.71	66.55	NA	NA
EW-1	05/22/1992	99	NA	4.1	<0.5	<0.5	<0.5	NA	NA	78.26	12.84	65.42	NA	NA
EW-1	08/19/1992	140	NA	6.6	<0.5	<0.5	<0.5	NA	NA	78.26	13.04	65.22	NA	NA
EW-1	11/18/1992	56	NA	<0.5	<0.5	<0.5	<0.5	NA	NA	78.26	12.90	65.36	NA	NA
EW-1	02/11/1993	63	NA	<0.5	<0.5	<0.5	0.9	NA	NA	78.26	11.28	66.98	NA	NA
EW-1 (D)	02/11/1993	63	NA	<0.5	<0.5	<0.5	0.8	NA	NA	78.26	NA	NA	NA	NA
EW-1	05/19/1993	60a	NA	<0.5	<0.5	<0.5	<0.5	NA	NA	78.26	12.52	65.74	NA	NA
EW-1	08/18/1993	NA	NA	NA	NA	NA	NA	NA	NA	78.26	12.48	65.78	NA	NA
EW-1	11/17/1993	170	NA	17	<0.5	<0.5	<0.5	NA	NA	78.26	12.63	65.63	NA	NA
EW-1 (D)	11/17/1993	190	NA	17	<0.5	<0.5	<0.5	NA	NA	78.26	NA	NA	NA	NA
EW-1	02/18/1994	NA	NA	NA	NA	NA	NA	NA	NA	78.26	11.38	66.88	NA	NA
EW-1	05/26/1994	<50	NA	3.5	<0.5	<0.5	0.51	NA	NA	78.26	12.02	66.24	NA	NA
EW-1	08/29/1994	NA	NA	NA	NA	NA	NA	NA	NA	78.26	12.76	65.50	NA	NA
EW-1	11/11/1994	200	NA	13	0.88	<0.5	<0.5	NA	NA	78.26	11.08	67.18	NA	NA
EW-1	02/03/1995	NA	NA	NA	NA	NA	NA	NA	NA	78.26	10.88	67.38	NA	NA
EW-1	05/07/1995	90	NA	8.6	<0.5	<0.5	<0.5	NA	NA	78.26	11.32	66.94	NA	NA
EW-1	08/02/1995	NA	NA	NA	NA	NA	NA	NA	NA	78.26	11.76	66.50	NA	NA
EW-1	11/02/1995	240	NA	12	1.5	0.6	1.9	NA	NA	78.26	12.80	65.46	NA	NA
EW-1	02/24/1996	NA	NA	NA	NA	NA	NA	NA	NA	78.26	10.15	68.11	NA	NA
EW-1	05/04/1996	<50	NA	1.4	<0.50	<0.50	<0.50	4.1	NA	78.26	12.26	66.00	NA	NA
EW-1	09/07/1996	NA	NA	NA	NA	NA	NA	NA	NA	78.26	13.43	64.83	NA	NA
EW-1	11/24/1996	<50	NA	<0.50	<0.50	<0.50	<0.50	<2.5	NA	78.26	12.24	66.02	NA	NA
EW-1	02/23/1997	NA	NA	NA	NA	NA	NA	NA	NA	78.26	12.20	66.06	NA	NA

WELL CONCENTRATIONS
Former Shell Service Station
500 40th/Telegraph
Oakland, CA
Wic #204-5508-4903

Well ID	Date	TPPH (ug/L)	TEPH (ug/L)	B (ug/L)	T (ug/L)	E (ug/L)	X (ug/L)	MTBE 8020 (ug/L)	MTBE 8260 (ug/L)	TOC (MSL)	Depth to Water (ft.)	GW Elevation (MSL)	SPH Thickness (ft.)	D.O. Reading (ppm)
EW-1	05/01/1997	<50	NA	<0.50	<0.50	<0.50	<0.50	<2.5	NA	78.26	12.97	65.29	NA	NA
EW-1	07/22/1997	NA	NA	NA	NA	NA	NA	NA	NA	78.26	13.43	64.83	NA	NA
EW-1	11/04/1997	<50	NA	<0.50	<0.50	<0.50	<0.50	<5.0	NA	78.26	13.20	65.06	NA	NA
EW-1	01/21/1998	NA	NA	NA	NA	NA	NA	NA	NA	78.26	10.52	67.74	NA	NA
EW-1	05/11/1998	<50	NA	<0.50	<0.50	<0.50	<0.50	<2.5	NA	78.26	12.35	65.91	NA	NA
EW-1	08/11/1998	NA	NA	NA	NA	NA	NA	NA	NA	78.26	12.90	65.36	NA	NA
EW-1	10/20/1998	<50	NA	<0.50	<0.50	<0.50	<0.50	<2.5	NA	78.26	13.34	64.92	NA	NA
EW-1	02/08/1999	NA	NA	NA	NA	NA	NA	NA	NA	78.26	9.28	68.98	NA	NA
EW-1	04/12/1999	<50.0	NA	<0.500	<0.500	<0.500	<0.500	<5.00	NA	78.26	10.28	67.98	NA	NA
EW-1	07/27/1999	NA	NA	NA	NA	NA	NA	NA	NA	78.26	13.04	65.22	NA	NA
EW-1	10/25/1999	<50.0	NA	0.885	<0.500	<0.500	<0.500	<5.00	NA	78.26	13.12	65.14	NA	NA
EW-1	01/24/2000	NA	NA	NA	NA	NA	NA	NA	NA	78.26	10.50	67.76	NA	2.0
EW-1	04/24/2000	<50.0	NA	<0.500	<0.500	<0.500	<0.500	<2.50	NA	78.26	12.05	66.21	NA	1.8
EW-1	07/24/2000	NA	NA	NA	NA	NA	NA	NA	NA	78.26	13.00	65.26	NA	NA
EW-1	11/01/2000	<50.0	NA	<0.500	<0.500	<0.500	<0.500	<2.50	NA	78.26	12.15	66.11	NA	2.4
EW-1	01/19/2001	NA	NA	NA	NA	NA	NA	NA	NA	78.26	12.24	66.02	NA	4.4
EW-1	04/13/2001	<50.0	NA	<0.500	<0.500	<0.500	<0.500	<2.50	NA	78.26	12.56	65.70	NA	5.8
EW-1	07/09/2001	NA	NA	NA	NA	NA	NA	NA	NA	78.26	12.97	65.29	NA	4.2
EW-1	10/18/2001	<50	NA	<0.50	<0.50	<0.50	<0.50	NA	<5.0	78.26	13.69	64.57	NA	0.3
EW-1	01/24/2002	NA	NA	NA	NA	NA	NA	NA	NA	78.26	11.98	66.28	NA	c
EW-1	05/10/2002	<50	NA	<0.50	<0.50	<0.50	<0.50	NA	<5.0	78.26	12.68	65.58	NA	2.3
MW-2	08/06/1991	1200	230	59	1.1	38	56	NA	NA	80.80	12.12	68.68	NA	NA
MW-2	10/30/1991	520	300	56	<0.5	56	100	NA	NA	80.80	11.70	69.10	NA	NA
MW-2	02/15/1992	2300	2200a	87	<2.5	88	150	NA	NA	80.80	NA	NA	NA	NA
MW-2	03/18/1992	NA	NA	NA	NA	NA	NA	NA	NA	80.80	11.10	69.70	NA	NA
MW-2	05/22/1992	700	NA	24	1.0	34	48	NA	NA	80.80	12.12	68.68	NA	NA

WELL CONCENTRATIONS
Former Shell Service Station
500 40th/Telegraph
Oakland, CA
Wic #204-5508-4903

Well ID	Date	TPPH (ug/L)	TEPH (ug/L)	B (ug/L)	T (ug/L)	E (ug/L)	X (ug/L)	MTBE 8020 (ug/L)	MTBE 8260 (ug/L)	TOC (MSL)	Depth to Water (ft.)	GW Elevation (MSL)	SPH Thickness (ft.)	D.O. Reading (ppm)
MW-2	08/19/1992	740	NA	21	<2.5	24	26	NA	NA	80.80	12.18	68.62	NA	NA
MW-2 (D)	08/19/1992	840	NA	31	<2.5	36	43	NA	NA	80.80	NA	NA	NA	NA
MW-2	11/18/1992	920	NA	19	<2.5	30	51	NA	NA	80.80	12.03	68.77	NA	NA
MW-2 (D)	11/18/1992	870	NA	25	<2.5	34	52	NA	NA	80.80	NA	NA	NA	NA
MW-2	02/11/1993	1000	NA	25	6.0	43	73	NA	NA	80.80	11.15	69.65	NA	NA
MW-2	05/19/1993	570	NA	19	<0.5	37	42	NA	NA	80.80	11.80	69.00	NA	NA
MW-2	08/18/1993	Well inaccessible		NA	NA	NA	NA	NA	NA	80.80	NA	NA	NA	NA
MW-2	11/17/1993	250	NA	10	<1.0	26	20	NA	NA	80.80	12.00	68.80	NA	NA
MW-2	02/18/1994	Well inaccessible		NA	NA	NA	NA	NA	NA	80.80	NA	NA	NA	NA
MW-2	05/26/1994	620	NA	17	1.4	25	31	NA	NA	80.80	11.61	69.19	NA	NA
MW-2 (D)	05/26/1994	600	NA	16	1.2	24	29	NA	NA	80.80	NA	NA	NA	NA
MW-2	08/29/1994	NA	NA	NA	NA	NA	NA	NA	NA	80.80	11.96	68.84	NA	NA
MW-2	11/11/1994	1100	NA	28	3.1	39	65	NA	NA	80.80	10.74	70.06	NA	NA
MW-2	02/03/1995	NA	NA	NA	NA	NA	NA	NA	NA	80.80	11.58	69.22	NA	NA
MW-2	05/07/1995	700	NA	15	<0.5	35	39	NA	NA	80.80	10.98	69.82	NA	NA
MW-2	08/02/1995	NA	NA	NA	NA	NA	NA	NA	NA	80.80	11.90	68.90	NA	NA
MW-2	11/02/1995	140	NA	2.3	<0.5	4.4	3.7	NA	NA	80.80	12.12	68.68	NA	NA
MW-2	02/24/1996	NA	NA	NA	NA	NA	NA	NA	NA	80.80	10.25	70.55	NA	NA
MW-2	05/04/1996	140	NA	2.1	<0.50	4.6	4.9	6.2	NA	80.80	11.30	69.50	NA	NA
MW-2	09/07/1996	NA	NA	NA	NA	NA	NA	NA	NA	80.80	15.10	65.70	NA	NA
MW-2	11/24/1996	620	NA	9.7	<0.50	2.0	46	<2.5	NA	80.80	12.13	68.67	NA	NA
MW-2	02/23/1997	NA	NA	NA	NA	NA	NA	NA	NA	80.80	12.01	68.79	NA	NA
MW-2	05/01/1997	<50	NA	<0.50	<0.50	<0.50	<0.50	<2.5	NA	80.80	12.94	67.86	NA	NA
MW-2	07/22/1997	NA	NA	NA	NA	NA	NA	NA	NA	80.80	13.22	67.58	NA	NA
MW-2	11/04/1997	<50	NA	<0.50	<0.50	<0.50	<0.50	<5.0	NA	80.80	13.00	67.80	NA	NA
MW-2	01/21/1998	NA	NA	NA	NA	NA	NA	NA	NA	80.80	10.47	70.33	NA	NA
MW-2	05/11/1998	59	NA	0.56	<0.50	<0.50	<0.50	<2.5	NA	80.80	12.49	68.31	NA	NA

WELL CONCENTRATIONS
Former Shell Service Station
500 40th/Telegraph
Oakland, CA
Wic #204-5508-4903

Well ID	Date	TPPH (ug/L)	TEPH (ug/L)	B (ug/L)	T (ug/L)	E (ug/L)	X (ug/L)	MTBE 8020 (ug/L)	MTBE 8260 (ug/L)	TOC (MSL)	Depth to Water (ft.)	GW Elevation (MSL)	SPH Thickness (ft.)	D.O. Reading (ppm)
MW-2	08/11/1998	NA	NA	NA	NA	NA	NA	NA	NA	80.80	12.82	67.98	NA	NA
MW-2	10/20/1998	<50	NA	<0.50	<0.50	<0.50	<0.50	<2.5	NA	80.80	13.13	67.67	NA	NA
MW-2	02/08/1999	NA	NA	NA	NA	NA	NA	NA	NA	80.80	9.10	71.70	NA	NA
MW-2	04/12/1999	<50.0	NA	<0.500	<0.500	<0.500	<0.500	<5.00	NA	80.80	10.06	70.74	NA	NA
MW-2	07/27/1999	NA	NA	NA	NA	NA	NA	NA	NA	80.80	12.81	67.99	NA	NA
MW-2	10/25/1999	<50.0	NA	<0.500	<0.500	<0.500	<0.500	<5.00	NA	80.80	12.89	67.91	NA	NA
MW-2	01/24/2000	Well inaccessible		NA	NA	NA	NA	NA	NA	80.80	NA	NA	NA	NA
MW-2	04/24/2000	<50.0	NA	<0.500	<0.500	<0.500	<0.500	<2.50	NA	80.80	19.35	61.45	NA	1.8
MW-2	07/24/2000	NA	NA	NA	NA	NA	NA	NA	NA	80.80	12.83	67.97	NA	NA
MW-2	11/01/2000	53.2	NA	<0.500	<0.500	<0.500	<0.500	<2.50	NA	80.80	11.75	69.05	NA	2.4
MW-2	01/19/2001	NA	NA	NA	NA	NA	NA	NA	NA	80.80	12.22	68.58	NA	5.8
MW-2	04/13/2001	<50.0	NA	<0.500	<0.500	<0.500	<0.500	<2.50	NA	80.80	12.40	68.40	NA	3.0
MW-2	07/09/2001	NA	NA	NA	NA	NA	NA	NA	NA	80.80	12.98	67.82	NA	3.4
MW-2	10/18/2001	71	NA	<0.50	<0.50	<0.50	<0.50	NA	<5.0	80.80	12.87	67.93	NA	0.7
MW-2	01/24/2002	NA	NA	NA	NA	NA	NA	NA	NA	80.80	12.13	68.67	NA	1.4
MW-2	05/10/2002	74	NA	<0.50	<0.50	<0.50	<0.50	NA	<5.0	80.80	12.69	68.11	NA	1.4
MW-3	08/06/1991	1900	470	220	57	57	260	NA	NA	79.60	11.12	68.48	NA	NA
MW-3	10/30/1991	1900	480	160	28	63	180	NA	NA	79.60	10.93	68.67	NA	NA
MW-3	02/15/1992	2300	780a	170	31	59	180	NA	NA	79.60	NA	NA	NA	NA
MW-3	03/18/1992	NA	NA	NA	NA	NA	NA	NA	NA	79.60	10.54	69.06	NA	NA
MW-3	05/22/1992	1500	NA	160	20	44	140	NA	NA	79.60	10.79	68.81	NA	NA
MW-3	08/19/1992	4500	NA	210	64	89	310	NA	NA	79.60	11.23	68.37	NA	NA
MW-3	11/18/1992	2400	NA	81	14	39	140	NA	NA	79.60	11.20	68.40	NA	NA
MW-3	02/11/1993	3000	NA	200	47	90	260	NA	NA	79.60	11.00	68.60	NA	NA
MW-3	05/19/1993	2100	NA	240	44	100	330	NA	NA	79.60	11.16	68.44	NA	NA
MW-3	08/18/1993	NA	NA	NA	NA	NA	NA	NA	NA	79.60	11.35	68.25	NA	NA

WELL CONCENTRATIONS
Former Shell Service Station
500 40th/Telegraph
Oakland, CA
Wic #204-5508-4903

Well ID	Date	TPPH (ug/L)	TEPH (ug/L)	B (ug/L)	T (ug/L)	E (ug/L)	X (ug/L)	MTBE 8020 (ug/L)	MTBE 8260 (ug/L)	TOC (MSL)	Depth to Water (ft.)	GW Elevation (MSL)	SPH Thickness (ft.)	D.O. Reading (ppm)
MW-3	11/17/1993	1000	NA	110	13	60	150	NA	NA	79.60	11.10	68.50	NA	NA
MW-3	02/18/1994	NA	NA	NA	NA	NA	NA	NA	NA	79.60	10.76	68.84	NA	NA
MW-3	05/26/1994	1100	NA	200	17	29	58	NA	NA	79.60	11.85	67.75	NA	NA
MW-3	08/29/1994	NA	NA	NA	NA	NA	NA	NA	NA	79.60	10.40	69.20	NA	NA
MW-3	11/11/1994	870	NA	130	10	38	87	NA	NA	79.60	10.04	69.56	NA	NA
MW-3 (D)	11/11/1994	1000	NA	120	10	42	92	NA	NA	79.60	NA	NA	NA	NA
MW-3	02/03/1995	NA	NA	NA	NA	NA	NA	NA	NA	79.60	10.06	69.54	NA	NA
MW-3	05/07/1995	1300	NA	180	7.5	54	110	NA	NA	79.60	10.11	69.49	NA	NA
MW-3	08/02/1995	NA	NA	NA	NA	NA	NA	NA	NA	79.60	11.02	68.58	NA	NA
MW-3	11/02/1995	370	NA	36	1.8	16	21	NA	NA	79.60	10.97	68.63	NA	NA
MW-3	02/24/1996	NA	NA	NA	NA	NA	NA	NA	NA	79.60	9.61	69.99	NA	NA
MW-3	05/04/1996	460	NA	54	1.9	18	28	20	NA	79.60	10.40	69.20	NA	NA
MW-3	09/07/1996	NA	NA	NA	NA	NA	NA	NA	NA	79.60	13.55	66.05	NA	NA
MW-3	11/24/1996	2800	NA	290	<10	29	39	<50	NA	79.60	11.83	67.77	NA	NA
MW-3	02/23/1997	NA	NA	NA	NA	NA	NA	NA	NA	79.60	11.81	67.79	NA	NA
MW-3	05/01/1997	2000	NA	120	<5.0	53	14	60	NA	79.60	12.34	67.26	NA	NA
MW-3	07/22/1997	NA	NA	NA	NA	NA	NA	NA	NA	79.60	12.86	66.74	NA	NA
MW-3	11/04/1997	470	NA	120	<2.5	<2.5	7.3	<25	NA	79.60	12.62	66.98	NA	NA
MW-3	01/21/1998	NA	NA	NA	NA	NA	NA	NA	NA	79.60	10.78	68.82	NA	NA
MW-3	05/11/1998	4400	NA	260	<10	220	36	170	NA	79.60	11.98	67.62	NA	NA
MW-3	08/11/1998	NA	NA	NA	NA	NA	NA	NA	NA	79.60	12.38	67.22	NA	NA
MW-3	10/20/1998	1700	NA	120	<2.0	18	7.1	19	NA	79.60	12.55	67.05	NA	NA
MW-3 (D)	10/20/1998	1400	NA	120	<5.0	18	<5.0	80	NA	79.60	NA	NA	NA	NA
MW-3	02/08/1999	NA	NA	NA	NA	NA	NA	NA	NA	79.60	8.53	71.07	NA	NA
MW-3	04/12/1999	8040	NA	554	30	436	624	160	NA	79.60	10.19	69.41	NA	NA
MW-3	07/27/1999	NA	NA	NA	NA	NA	NA	NA	NA	79.60	12.21	67.39	NA	NA
MW-3	10/25/1999	827	NA	31	2.23	14.5	6.71	<10.0	NA	79.60	12.35	67.25	NA	NA

WELL CONCENTRATIONS
Former Shell Service Station
500 40th/Telegraph
Oakland, CA
Wic #204-5508-4903

Well ID	Date	TPPH (ug/L)	TEPH (ug/L)	B (ug/L)	T (ug/L)	E (ug/L)	X (ug/L)	MTBE 8020 (ug/L)	MTBE 8260 (ug/L)	TOC (MSL)	Depth to Water (ft.)	GW Elevation (MSL)	SPH Thickness (ft.)	D.O. Reading (ppm)
---------	------	----------------	----------------	-------------	-------------	-------------	-------------	------------------------	------------------------	--------------	----------------------------	--------------------------	---------------------------	--------------------------

MW-3	01/24/2000	Well inaccessible		NA	NA	NA	NA	NA	NA	79.60	NA	NA	NA	NA
MW-3	04/24/2000	1470	NA	121	<5.00	63.8	14.1	<25.0	NA	79.60	11.75	67.85	NA	1.0
MW-3	07/24/2000	NA	NA	NA	NA	NA	NA	NA	NA	79.60	12.56	67.04	NA	NA
MW-3	11/01/2000	1550	NA	143	<1.25	36.4	35.3	24.4	NA	79.60	11.48	68.12	NA	2.2
MW-3	01/19/2001	NA	NA	NA	NA	NA	NA	NA	NA	79.60	11.83	67.77	NA	6.6
MW-3	04/13/2001	2560	NA	250	<10.0	108	<10.0	92.1	NA	79.60	12.08	67.52	NA	3.6
MW-3	07/09/2001	NA	NA	NA	NA	NA	NA	NA	NA	79.60	12.68	66.92	NA	2.8
MW-3	10/18/2001	2300	NA	150	0.90	42	11	NA	<5.0	79.60	13.21	66.39	NA	0.1
MW-3	01/24/2002	NA	NA	NA	NA	NA	NA	NA	NA	79.60	11.83	67.77	NA	2.3
MW-3	05/10/2002	3300	NA	77	0.60	94	3.1	NA	<5.0	79.60	12.24	67.36	NA	1.5

MW-4	08/06/1991	<50	<50	<0.5	<0.5	<0.5	<0.5	NA	NA	81.00	12.36	68.64	NA	NA
MW-4	10/30/1991	50	<50	<0.5	<0.5	<0.5	<0.5	NA	NA	81.00	12.02	68.98	NA	NA
MW-4	02/15/1992	90	NA	0.9	<0.5	<0.5	<0.5	NA	NA	81.00	NA	NA	NA	NA
MW-4	03/18/1992	NA	NA	NA	NA	NA	NA	NA	NA	81.00	11.34	69.66	NA	NA
MW-4	05/22/1992	<50	NA	<0.5	<0.5	<0.5	<0.5	NA	NA	81.00	12.35	68.65	NA	NA
MW-4	08/19/1992	82a	NA	<0.5	<0.5	<0.5	<0.5	NA	NA	81.00	12.41	68.59	NA	NA
MW-4	11/18/1992	85a	NA	<0.5	<0.5	<0.5	<0.5	NA	NA	81.00	12.28	68.72	NA	NA
MW-4	02/11/1993	62a	NA	<0.5	<0.5	<0.5	<0.5	NA	NA	81.00	11.65	69.35	NA	NA
MW-4	05/19/1993	<50	NA	<0.5	<0.5	<0.5	<0.5	NA	NA	81.00	11.92	69.08	NA	NA
MW-4	08/18/1993	Well inaccessible		NA	NA	NA	NA	NA	NA	81.00	NA	NA	NA	NA
MW-4	11/17/1993	<50	NA	<0.5	<0.5	<0.5	<0.5	NA	NA	81.00	12.24	68.76	NA	NA
MW-4	02/18/1994	NA	NA	NA	NA	NA	NA	NA	NA	81.00	11.69	69.31	NA	NA
MW-4	05/26/1994	<50	NA	<0.5	<0.5	<0.5	<0.5	NA	NA	81.00	12.00	69.00	NA	NA
MW-4	11/11/1994	<50	NA	<0.5	<0.5	<0.5	<0.5	NA	NA	81.00	11.30	69.70	NA	NA
MW-4	02/03/1995	NA	NA	NA	NA	NA	NA	NA	NA	81.00	10.99	70.01	NA	NA
MW-4	05/07/1995	<50	NA	<0.5	<0.5	<0.5	<0.5	NA	NA	81.00	11.69	69.31	NA	NA

WELL CONCENTRATIONS
Former Shell Service Station
500 40th/Telegraph
Oakland, CA
Wic #204-5508-4903

Well ID	Date	TPPH (ug/L)	TEPH (ug/L)	B (ug/L)	T (ug/L)	E (ug/L)	X (ug/L)	MTBE 8020 (ug/L)	MTBE 8260 (ug/L)	TOC (MSL)	Depth to Water (ft.)	GW Elevation (MSL)	SPH Thickness (ft.)	D.O. Reading (ppm)
MW-4	08/02/1995	NA	NA	NA	NA	NA	NA	NA	NA	81.00	11.72	69.28	NA	NA
MW-4	11/02/1995	<50	NA	<0.5	<0.5	<0.5	<0.5	NA	NA	81.00	12.23	68.77	NA	NA
MW-4	02/24/1996	NA	NA	NA	NA	NA	NA	NA	NA	81.00	11.13	69.87	NA	NA
MW-4	05/04/1996	<50	NA	<0.50	<0.50	<0.50	<0.50	<2.5	NA	81.00	11.80	69.20	NA	NA
MW-4	09/07/1996	NA	NA	NA	NA	NA	NA	NA	NA	81.00	13.27	67.73	NA	NA
MW-4	11/24/1996	<50	NA	<0.50	<0.50	<0.50	<0.50	<2.5	NA	81.00	12.42	68.58	NA	NA
MW-4	02/23/1997	NA	NA	NA	NA	NA	NA	NA	NA	81.00	12.38	68.62	NA	NA
MW-4	05/01/1997	<50	NA	<0.50	<0.50	<0.50	<0.50	<2.5	NA	81.00	13.08	67.92	NA	NA
MW-4	07/22/1997	NA	NA	NA	NA	NA	NA	NA	NA	81.00	13.73	67.27	NA	NA
MW-4	11/04/1997	Well inaccessible		NA	NA	NA	NA	NA	NA	81.00	NA	NA	NA	NA
MW-4	01/21/1998	NA	NA	NA	NA	NA	NA	NA	NA	81.00	11.41	69.59	NA	NA
MW-4	05/11/1998	Well inaccessible		NA	NA	NA	NA	NA	NA	81.00	NA	NA	NA	NA
MW-4	08/11/1998	NA	NA	NA	NA	NA	NA	NA	NA	81.00	13.05	67.95	NA	NA
MW-4	10/20/1998	<50	NA	<0.50	<0.50	<0.50	<0.50	<2.5	NA	81.00	13.30	67.70	NA	NA
MW-4	02/08/1999	NA	NA	NA	NA	NA	NA	NA	NA	81.00	9.19	71.81	NA	NA
MW-4	04/12/1999	<50.0	NA	<0.500	<0.500	<0.500	<0.500	<5.00	NA	81.00	9.26	71.74	NA	NA
MW-4	07/27/1999	NA	NA	NA	NA	NA	NA	NA	NA	81.00	12.57	68.43	NA	NA
MW-4	10/25/1999	<50.0	NA	<0.500	<0.500	<0.500	<0.500	<5.00	NA	81.00	13.15	67.85	NA	NA
MW-4	01/24/2000	Well inaccessible		NA	NA	NA	NA	NA	NA	81.00	NA	NA	NA	NA
MW-4	04/24/2000	<50.0	NA	<0.500	<0.500	<0.500	<0.500	14.5	NA	81.00	12.55	68.45	NA	2.5
MW-4	07/24/2000	NA	NA	NA	NA	NA	NA	NA	NA	81.00	13.31	67.69	NA	NA
MW-4	11/01/2000	<50.0	NA	<0.500	<0.500	<0.500	<0.500	<2.50	NA	81.00	12.09	68.91	NA	2.8
MW-4	01/19/2001	NA	NA	NA	NA	NA	NA	NA	NA	81.00	12.58	68.42	NA	8.4
MW-4	04/13/2001	<50.0	NA	<0.500	<0.500	<0.500	<0.500	<2.50	NA	81.00	12.75	68.25	NA	2.6
MW-4	07/09/2001	NA	NA	NA	NA	NA	NA	NA	NA	81.00	13.30	67.70	NA	4.2
MW-4	10/18/2001	<50	NA	<0.50	<0.50	<0.50	<0.50	NA	<5.0	81.00	13.45	67.55	NA	1.4
MW-4	01/24/2002	NA	NA	NA	NA	NA	NA	NA	NA	81.00	12.55	68.45	NA	c

WELL CONCENTRATIONS
Former Shell Service Station
500 40th/Telegraph
Oakland, CA
Wic #204-5508-4903

Well ID	Date	TPPH (ug/L)	TEPH (ug/L)	B (ug/L)	T (ug/L)	E (ug/L)	X (ug/L)	MTBE 8020 (ug/L)	MTBE 8260 (ug/L)	TOC (MSL)	Depth to Water (ft.)	GW Elevation (MSL)	SPH Thickness (ft.)	D.O. Reading (ppm)
MW-4	05/10/2002	<50	NA	<0.50	<0.50	<0.50	<0.50	NA	<5.0	81.00	12.93	68.07	NA	1.5
MW-5	08/06/1991	<50	<50	<0.5	<0.5	<0.5	<0.5	NA	NA	81.50	13.02	68.48	NA	NA
MW-5	10/30/1991	<50	<50	<0.5	<0.5	<0.5	<0.5	NA	NA	81.50	12.73	68.77	NA	NA
MW-5	02/15/1992	<50	NA	<0.5	<0.5	<0.5	<0.5	NA	NA	81.50	NA	NA	NA	NA
MW-5	03/18/1992	NA	NA	NA	NA	NA	NA	NA	NA	81.50	12.52	68.98	NA	NA
MW-5	05/22/1992	<50	NA	<0.5	<0.5	<0.5	<0.5	NA	NA	81.50	13.05	68.45	NA	NA
MW-5	08/19/1992	55a	NA	<0.5	<0.5	<0.5	<0.5	NA	NA	81.50	13.04	68.46	NA	NA
MW-5	11/18/1992	<50	NA	<0.5	<0.5	<0.5	<0.5	NA	NA	81.50	12.91	68.59	NA	NA
MW-5	02/11/1993	59a	NA	<0.5	<0.5	<0.5	<0.5	NA	NA	81.50	12.44	69.06	NA	NA
MW-5	05/19/1993	<50	NA	<0.5	<0.5	<0.5	<0.5	NA	NA	81.50	12.84	68.66	NA	NA
MW-5 (D)	05/19/1993	<50	NA	<0.5	<0.5	<0.5	<0.5	NA	NA	81.50	NA	NA	NA	NA
MW-5	11/17/1993	<50	NA	<0.5	<0.5	<0.5	<0.5	NA	NA	81.50	12.89	68.61	NA	NA
MW-5	02/18/1994	NA	NA	NA	NA	NA	NA	NA	NA	81.50	12.30	69.20	NA	NA
MW-5	05/26/1994	<50	NA	1.8	2.4	1.3	4.9	NA	NA	81.50	12.73	68.77	NA	NA
MW-5	08/29/1994	NA	NA	NA	NA	NA	NA	NA	NA	81.50	12.88	68.62	NA	NA
MW-5	11/11/1994	<50	NA	<0.5	<0.5	<0.5	<0.5	NA	NA	81.50	12.20	69.30	NA	NA
MW-5	02/03/1995	NA	NA	NA	NA	NA	NA	NA	NA	81.50	11.78	69.72	NA	NA
MW-5	05/07/1995	<50	NA	<0.5	<0.5	<0.5	<0.5	NA	NA	81.50	12.47	69.03	NA	NA
MW-5	08/02/1995	NA	NA	NA	NA	NA	NA	NA	NA	81.50	12.83	68.67	NA	NA
MW-5	11/02/1995	<50	NA	<0.5	<0.5	<0.5	<0.5	NA	NA	81.50	13.02	68.48	NA	NA
MW-5	02/24/1996	NA	NA	NA	NA	NA	NA	NA	NA	81.50	12.11	69.39	NA	NA
MW-5	05/04/1996	<50	NA	<0.50	<0.50	<0.50	<0.50	<2.5	NA	81.50	13.20	68.30	NA	NA
MW-5	09/07/1996	NA	NA	NA	NA	NA	NA	NA	NA	81.50	14.24	67.26	NA	NA
MW-5	11/24/1996	<50	NA	<0.50	<0.5	<0.50	<0.50	<2.5	NA	81.50	13.58	67.92	NA	NA
MW-5	02/23/1997	NA	NA	NA	NA	NA	NA	NA	NA	81.50	13.54	67.96	NA	NA
MW-5	05/01/1997	<50	NA	<0.50	<0.50	<0.50	<0.50	<2.5	NA	81.50	14.17	67.33	NA	NA

WELL CONCENTRATIONS
Former Shell Service Station
500 40th/Telegraph
Oakland, CA
Wic #204-5508-4903

Well ID	Date	TPPH (ug/L)	TEPH (ug/L)	B (ug/L)	T (ug/L)	E (ug/L)	X (ug/L)	MTBE 8020 (ug/L)	MTBE 8260 (ug/L)	TOC (MSL)	Depth to Water (ft.)	GW Elevation (MSL)	SPH Thickness (ft.)	D.O. Reading (ppm)
MW-5	07/22/1997	NA	NA	NA	NA	NA	NA	NA	NA	81.50	14.35	67.15	NA	NA
MW-5	11/04/1997	<50	NA	<0.50	<0.50	<0.50	<0.50	<2.5	NA	81.50	14.30	67.20	NA	NA
MW-5 (D)	11/04/1997	<50	NA	<0.50	<0.50	<0.50	<0.50	<2.5	NA	81.50	NA	NA	NA	NA
MW-5	01/21/1998	NA	NA	NA	NA	NA	NA	NA	NA	81.50	12.86	68.64	NA	NA
MW-5	05/11/1998	<50	NA	<0.50	<0.50	<0.50	<0.50	<2.5	NA	81.50	13.89	67.61	NA	NA
MW-5	08/11/1998	NA	NA	NA	NA	NA	NA	NA	NA	81.50	14.20	67.30	NA	NA
MW-5	10/20/1998	<50	NA	<0.50	<0.50	<0.50	<0.50	<2.5	NA	81.50	14.41	67.09	NA	NA
MW-5	02/08/1999	NA	NA	NA	NA	NA	NA	NA	NA	81.50	10.31	71.19	NA	NA
MW-5	04/12/1999	<50.0	NA	<0.500	<0.500	<0.500	<0.500	<5.00	NA	81.50	11.30	70.20	NA	NA
MW-5	07/27/1999	NA	NA	NA	NA	NA	NA	NA	NA	81.50	12.63	68.87	NA	NA
MW-5	10/25/1999	<50.0	NA	<0.500	<0.500	<0.500	<0.500	<5.00	NA	81.50	14.15	67.35	NA	NA
MW-5	01/24/2000	NA	NA	NA	NA	NA	NA	NA	NA	81.50	11.65	69.85	NA	1.8
MW-5	04/24/2000	<50.0	NA	<0.500	<0.500	<0.500	<0.500	<2.50	NA	81.50	13.71	67.79	NA	2.1
MW-5	07/24/2000	NA	NA	NA	NA	NA	NA	NA	NA	81.50	14.48	67.02	NA	NA
MW-5	11/01/2000	<50.0	NA	<0.500	<0.500	<0.500	<0.500	<2.50	NA	81.50	13.26	68.24	NA	3.2
MW-5	01/19/2001	NA	NA	NA	NA	NA	NA	NA	NA	81.50	13.68	67.82	NA	7.8
MW-5	04/13/2001	<50.0	NA	<0.500	<0.500	<0.500	<0.500	<2.50	NA	81.50	13.90	67.60	NA	3.2
MW-5	07/09/2001	NA	NA	NA	NA	NA	NA	NA	NA	81.50	14.72	66.78	NA	4.8
MW-5	10/18/2001	<50	NA	<0.50	<0.50	<0.50	<0.50	NA	<5.0	81.50	14.41	67.09	NA	1.1
MW-5	01/24/2002	NA	NA	NA	NA	NA	NA	NA	NA	81.50	13.69	67.81	NA	1.4
MW-5	05/10/2002	<50	NA	<0.50	<0.50	<0.50	<0.50	NA	<5.0	81.50	14.05	67.45	NA	2.2
OMW-6	08/06/1991	26000	3600	910	420	560	1900	NA	NA	77.90	10.71	67.19	NA	NA
OMW-6	10/30/1991	20000	4600	710	240	410	1700	NA	NA	77.90	10.50	67.40	NA	NA
OMW-6	02/15/1992	35000	27000	690	420	650	3000	NA	NA	77.90	NA	NA	NA	NA
OMW-6	03/18/1992	NA	NA	NA	NA	NA	NA	NA	NA	77.90	9.24	68.66	NA	NA
OMW-6	05/22/1992	15000	NA	460	110	300	1600	NA	NA	77.90	10.13	67.77	NA	NA

WELL CONCENTRATIONS
Former Shell Service Station
500 40th/Telegraph
Oakland, CA
Wic #204-5508-4903

Well ID	Date	TPPH (ug/L)	TEPH (ug/L)	B (ug/L)	T (ug/L)	E (ug/L)	X (ug/L)	MTBE 8020 (ug/L)	MTBE 8260 (ug/L)	TOC (MSL)	Depth to Water (ft.)	GW Elevation (MSL)	SPH Thickness (ft.)	D.O. Reading (ppm)
OMW-6	08/19/1992	24000	NA	600	300	460	2000	NA	NA	77.90	10.16	67.74	NA	NA
OMW-6	11/18/1992	29000	NA	480	250	450	2300	NA	NA	77.90	9.94	67.96	NA	NA
OMW-6	02/11/1993	24000	NA	1300	250	630	2400	NA	NA	77.90	9.20	68.70	NA	NA
OMW-6	05/19/1993	18000	NA	750	180	520	2500	NA	NA	77.90	10.64	67.86	NA	NA
OMW-6	08/18/1993	NA	NA	NA	NA	NA	NA	NA	NA	77.90	10.04	67.86	NA	NA
OMW-6	11/17/1993	14000	NA	260	64	430	1900	NA	NA	77.90	10.12	67.78	NA	NA
OMW-6	02/18/1994	NA	NA	NA	NA	NA	NA	NA	NA	77.90	9.65	68.25	NA	NA
OMW-6	05/26/1994	Well inaccessible		NA	NA	NA	NA	NA	NA	77.90	NA	NA	NA	NA
OMW-6	08/29/1994	NA	NA	NA	NA	NA	NA	NA	NA	77.90	NA	NA	NA	NA
OMW-6	11/11/1994	Well inaccessible		NA	NA	NA	NA	NA	NA	77.90	NA	NA	NA	NA
OMW-6	02/03/1995	NA	NA	NA	NA	NA	NA	NA	NA	77.90	8.96	68.94	NA	NA
OMW-6	05/07/1995	11000	NA	460	82	280	540	NA	NA	77.90	8.64	69.26	NA	NA
OMW-6 (D)	05/07/1995	14000	NA	480	61	230	370	NA	NA	77.90	NA	NA	NA	NA
OMW-6	08/02/1995	NA	NA	NA	NA	NA	NA	NA	NA	77.90	12.09	65.81	NA	NA
OMW-6	02/24/1996	Well inaccessible		NA	NA	NA	NA	NA	NA	77.90	NA	NA	NA	NA
OMW-6	05/04/1996	Well inaccessible		NA	NA	NA	NA	NA	NA	77.90	NA	NA	NA	NA
OMW-6	09/07/1996	NA	NA	NA	NA	NA	NA	NA	NA	77.90	14.45	63.45	NA	NA
OMW-6	11/24/1996	Well inaccessible		NA	NA	NA	NA	NA	NA	77.90	NA	NA	NA	NA
OMW-6	02/23/1997	NA	NA	NA	NA	NA	NA	NA	NA	77.90	13.12	64.78	NA	NA
OMW-6	05/01/1997	17000	NA	630	52	610	1300	380	NA	77.90	13.19	64.71	NA	NA
OMW-6 (D)	05/01/1997	20000	NA	630	54	630	1300	500	<20	77.90	NA	NA	NA	NA
OMW-6	07/22/1997	NA	NA	NA	NA	NA	NA	NA	NA	77.90	13.52	64.38	NA	NA
OMW-6	11/04/1997	10000	NA	610	23	410	820	<100	NA	77.90	13.12	64.78	NA	NA
OMW-6	01/21/1998	NA	NA	NA	NA	NA	NA	NA	NA	77.90	12.19	65.71	NA	NA
OMW-6	05/11/1998	14000	NA	500	32	900	1000	110	NA	77.90	12.71	65.19	NA	NA
OMW-6 (D)	05/11/1998	14000	NA	490	<25	900	980	370	NA	77.90	NA	NA	NA	NA
OMW-6	08/11/1998	NA	NA	NA	NA	NA	NA	NA	NA	77.90	13.18	64.72	NA	NA

WELL CONCENTRATIONS
Former Shell Service Station
500 40th/Telegraph
Oakland, CA
Wic #204-5508-4903

Well ID	Date	TPPH (ug/L)	TEPH (ug/L)	B (ug/L)	T (ug/L)	E (ug/L)	X (ug/L)	MTBE 8020 (ug/L)	MTBE 8260 (ug/L)	TOC (MSL)	Depth to Water (ft.)	GW Elevation (MSL)	SPH Thickness (ft.)	D.O. Reading (ppm)
OMW-6	10/20/1998	7500	NA	220	<20	290	130	120	NA	77.90	13.11	64.79	NA	NA
OMW-6	02/08/1999	NA	NA	NA	NA	NA	NA	NA	NA	77.90	9.07	68.83	NA	NA
OMW-6	04/12/1999	11300	NA	818	67.2	600	690	342	NA	77.90	10.10	67.80	NA	NA
OMW-6	07/27/1999	NA	NA	NA	NA	NA	NA	NA	NA	77.90	12.18	65.72	NA	NA
OMW-6	10/25/1999	11100	NA	559	21.1	329	75.7	<100	NA	77.90	12.58	65.32	NA	NA
OMW-6	01/24/2000	Well inaccessible		NA	NA	NA	NA	NA	NA	77.90	NA	NA	NA	NA
OMW-6	04/24/2000	12700	NA	576	<10.0	452	141	556	NA	77.90	12.35	65.55	NA	1.1
OMW-6	07/24/2000	NA	NA	NA	NA	NA	NA	NA	NA	77.90	13.08	64.82	NA	NA
OMW-6	11/01/2000	10700	NA	179	27.5	532	416	304	14.6	77.90	11.91	65.99	NA	0.6
OMW-6	01/19/2001	NA	NA	NA	NA	NA	NA	NA	NA	77.90	12.08	65.82	NA	6.0
OMW-6	04/13/2001	8650	NA	103	25.6	318	207	258	<1.00	77.90	12.00	65.90	NA	4.2
OMW-6	07/09/2001	NA	NA	NA	NA	NA	NA	NA	NA	77.90	11.86	66.04	NA	5.2
OMW-6	10/18/2001	Well inaccessible		NA	NA	NA	NA	NA	NA	77.90	NA	NA	NA	NA
OMW-6	11/01/2001	6600	NA	85	<2.0	160	53	NA	<20	77.90	13.23	64.67	NA	3.4
OMW-6	01/24/2002	NA	NA	NA	NA	NA	NA	NA	NA	77.90	12.63	65.27	NA	4.2
OMW-6	05/10/2002	7600	NA	230	2.9	370	25	NA	<20	77.90	13.07	64.83	NA	1.2
MW-8	08/06/1991	90	<50	<0.5	<0.5	<0.5	<0.5	NA	NA	79.91	13.08	66.83	NA	NA
MW-8	10/30/1991	<50	<50	<0.5	<0.5	<0.5	<0.5	NA	NA	79.91	12.87	67.04	NA	NA
MW-8	02/15/1992	<50	NA	<0.5	<0.5	<0.5	<0.5	NA	NA	79.91	NA	NA	NA	NA
MW-8	03/18/1992	NA	NA	NA	NA	NA	NA	NA	NA	79.91	11.54	68.37	NA	NA
MW-8	05/22/1992	<50	NA	<0.5	<0.5	<0.5	<0.5	NA	NA	79.91	12.32	67.59	NA	NA
MW-8	08/19/1992	60	NA	<0.5	<0.5	<0.5	<0.5	NA	NA	79.91	12.58	67.33	NA	NA
MW-8	11/18/1992	<50	NA	<0.5	<0.5	<0.5	<0.5	NA	NA	79.91	12.47	67.44	NA	NA
MW-8	02/11/1993	76a	NA	<0.5	<0.5	<0.5	<0.5	NA	NA	79.91	11.02	68.89	NA	NA
MW-8	05/19/1993	<50	NA	<0.5	<0.5	<0.5	<0.5	NA	NA	79.91	11.78	68.13	NA	NA
MW-8	08/18/1993	NA	NA	NA	NA	NA	NA	NA	NA	79.91	12.22	67.69	NA	NA

WELL CONCENTRATIONS
Former Shell Service Station
500 40th/Telegraph
Oakland, CA
Wic #204-5508-4903

Well ID	Date	TPPH (ug/L)	TEPH (ug/L)	B (ug/L)	T (ug/L)	E (ug/L)	X (ug/L)	MTBE 8020 (ug/L)	MTBE 8260 (ug/L)	TOC (MSL)	Depth to Water (ft.)	GW Elevation (MSL)	SPH Thickness (ft.)	D.O. Reading (ppm)
MW-8	11/17/1993	<50	NA	<0.5	<0.5	<0.5	<0.5	NA	NA	79.91	12.25	67.66	NA	NA
MW-8	02/18/1994	NA	NA	NA	NA	NA	NA	NA	NA	79.91	10.56	69.35	NA	NA
MW-8	05/26/1994	<50	NA	<0.5	<0.5	<0.5	<0.5	NA	NA	79.91	11.30	68.61	NA	NA
MW-8	08/29/1994	NA	NA	NA	NA	NA	NA	NA	NA	79.91	11.90	68.01	NA	NA
MW-8	11/11/1994	<50	NA	<0.5	<0.5	<0.5	<0.5	NA	NA	79.91	10.12	69.79	NA	NA
MW-8	02/03/1995	NA	NA	NA	NA	NA	NA	NA	NA	79.91	11.64	68.27	NA	NA
MW-8	05/07/1995	<50	NA	<0.5	<0.5	<0.5	<0.5	NA	NA	79.91	10.77	69.14	NA	NA
MW-8	08/02/1995	NA	NA	NA	NA	NA	NA	NA	NA	79.91	10.92	68.99	NA	NA
MW-8	11/02/1995	<50	NA	<0.5	<0.5	<0.5	<0.5	NA	NA	79.91	11.93	67.98	NA	NA
MW-8	02/24/1996	Well inaccessible		NA	NA	NA	NA	NA	NA	79.91	NA	NA	NA	NA
MW-8	05/04/1996	<50	NA	<0.50	<0.50	<0.50	<0.50	<2.5	NA	79.91	11.66	68.25	NA	NA
MW-8	09/07/1996	NA	NA	NA	NA	NA	NA	NA	NA	79.91	9.84	70.07	NA	NA
MW-8	11/24/1996	<50	NA	<0.50	<0.50	<0.50	<0.50	<2.5	NA	79.91	11.53	68.38	NA	NA
MW-8	02/23/1997	NA	NA	NA	NA	NA	NA	NA	NA	79.91	11.54	68.37	NA	NA
MW-8	05/01/1997	<50	NA	<0.50	<0.50	<0.50	<0.50	<2.5	NA	79.91	12.37	67.54	NA	NA
MW-8	07/22/1997	NA	NA	NA	NA	NA	NA	NA	NA	79.91	12.73	67.18	NA	NA
MW-8	11/04/1997	50	NA	<0.50	<0.50	<0.50	<0.50	<5.0	NA	79.91	12.60	67.31	NA	NA
MW-8	01/21/1998	NA	NA	NA	NA	NA	NA	NA	NA	79.91	9.73	70.18	NA	NA
MW-8	05/11/1998	<50	NA	<0.50	<0.50	<0.50	<0.50	<2.5	NA	79.91	11.93	67.98	NA	NA
MW-8	08/11/1998	NA	NA	NA	NA	NA	NA	NA	NA	79.91	12.35	67.56	NA	NA
MW-8	10/20/1998	<50	NA	<0.50	<0.50	<0.50	<0.50	<2.5	NA	79.91	12.88	67.03	NA	NA
MW-8	02/08/1999	NA	NA	NA	NA	NA	NA	NA	NA	79.91	8.79	71.12	NA	NA
MW-8	04/12/1999	<50.0	NA	<0.500	<0.500	<0.500	<0.500	<5.00	NA	79.91	9.86	70.05	NA	NA
MW-8	07/27/1999	NA	NA	NA	NA	NA	NA	NA	NA	79.91	12.35	67.56	NA	NA
MW-8	10/25/1999	<50.0	NA	<0.500	<0.500	<0.500	<0.500	<5.00	NA	79.91	12.53	67.38	NA	NA
MW-8	01/24/2000	NA	NA	NA	NA	NA	NA	NA	NA	79.91	8.42	71.49	NA	1.3
MW-8	04/24/2000	<50.0	NA	<0.500	<0.500	<0.500	<0.500	<2.50	NA	79.91	11.49	68.42	NA	2.0

WELL CONCENTRATIONS
Former Shell Service Station
500 40th/Telegraph
Oakland, CA
Wic #204-5508-4903

Well ID	Date	TPPH (ug/L)	TEPH (ug/L)	B (ug/L)	T (ug/L)	E (ug/L)	X (ug/L)	MTBE 8020 (ug/L)	MTBE 8260 (ug/L)	TOC (MSL)	Depth to Water (ft.)	GW Elevation (MSL)	SPH Thickness (ft.)	D.O. Reading (ppm)
MW-8	07/24/2000	NA	NA	NA	NA	NA	NA	NA	NA	79.91	12.87	67.04	NA	NA
MW-8	11/01/2000	<50.0	NA	<0.500	<0.500	<0.500	<0.500	<2.50	NA	79.91	11.19	68.72	NA	4.0
MW-8	01/19/2001	NA	NA	NA	NA	NA	NA	NA	NA	79.91	11.62	68.29	NA	7.0
MW-8	04/13/2001	<50.0	NA	<0.500	<0.500	<0.500	<0.500	<2.50	NA	79.91	11.86	68.05	NA	4.6
MW-8	07/09/2001	NA	NA	NA	NA	NA	NA	NA	NA	79.91	12.42	67.49	NA	6.4
MW-8	10/18/2001	81	NA	<0.50	<0.50	<0.50	<0.50	NA	<5.0	79.91	13.24	66.67	NA	2.3
MW-8	01/24/2002	NA	NA	NA	NA	NA	NA	NA	NA	79.91	11.39	68.52	NA	3.1
MW-8	05/10/2002	95	NA	<0.50	<0.50	<0.50	<0.50	NA	<5.0	79.91	12.25	67.66	NA	2.5

OMW-9	08/06/1991	3900	190	58	8.8	80	220	NA	NA	77.71	10.38	67.33	NA	NA
OMW-9	10/30/1991	Well inaccessible		NA	NA	NA	NA	NA	NA	77.71	NA	NA	NA	NA
OMW-9	03/18/1992	1800a	210	84	11	49	60	NA	NA	77.71	8.76	68.95	NA	NA
OMW-9	05/20/1992	Well inaccessible		NA	NA	NA	NA	NA	NA	77.71	NA	NA	NA	NA
OMW-9	08/19/1992	4600	22a	63	<25	48	70	NA	NA	77.71	9.98	67.73	NA	NA
OMW-9	11/18/1992	1800	130a	30	9.2	46	61	NA	NA	77.71	9.81	67.90	NA	NA
OMW-9	02/11/1993	Well inaccessible		NA	NA	NA	NA	NA	NA	77.71	NA	NA	NA	NA
OMW-9	05/19/1993	Well inaccessible		NA	NA	NA	NA	NA	NA	77.71	NA	NA	NA	NA
OMW-9	08/18/1993	NA	NA	NA	NA	NA	NA	NA	NA	77.71	9.75	67.96	NA	NA
OMW-9	11/17/1993	5900	2400a	86	14	150	46	NA	NA	77.71	9.92	67.79	NA	NA
OMW-9	02/18/1994	Well inaccessible		NA	NA	NA	NA	NA	NA	77.71	NA	NA	NA	NA
OMW-9	05/26/1994	Well inaccessible		NA	NA	NA	NA	NA	NA	77.71	NA	NA	NA	NA
OMW-9	08/29/1994	NA	NA	NA	NA	NA	NA	NA	NA	77.71	NA	NA	NA	NA
OMW-9	11/11/1994	Well inaccessible		NA	NA	NA	NA	NA	NA	77.71	NA	NA	NA	NA
OMW-9	02/03/1995	NA	NA	NA	NA	NA	NA	NA	NA	77.71	NA	NA	NA	NA
OMW-9	05/07/1995	Well inaccessible		NA	NA	NA	NA	NA	NA	77.71	NA	NA	NA	NA
OMW-9	08/02/1995	Well inaccessible		NA	NA	NA	NA	NA	NA	77.71	NA	NA	NA	NA
OMW-9	02/24/1996	Well inaccessible		NA	NA	NA	NA	NA	NA	77.71	NA	NA	NA	NA

WELL CONCENTRATIONS
Former Shell Service Station
500 40th/Telegraph
Oakland, CA
Wic #204-5508-4903

Well ID	Date	TPPH (ug/L)	TEPH (ug/L)	B (ug/L)	T (ug/L)	E (ug/L)	X (ug/L)	MTBE 8020 (ug/L)	MTBE 8260 (ug/L)	TOC (MSL)	Depth to Water (ft.)	GW Elevation (MSL)	SPH Thickness (ft.)	D.O. Reading (ppm)
OMW-9	05/04/1996	Well inaccessible		NA	NA	NA	NA	NA	NA	77.71	NA	NA	NA	NA
OMW-9	09/07/1996	Well inaccessible		NA	NA	NA	NA	NA	NA	77.71	NA	NA	NA	NA
OMW-9	11/24/1996	Well inaccessible		NA	NA	NA	NA	NA	NA	77.71	NA	NA	NA	NA
OMW-9	02/23/1997	Well inaccessible		NA	NA	NA	NA	NA	NA	77.71	NA	NA	NA	NA
OMW-9	05/01/1997	4700	1100	150	14	97	52	330	NA	77.71	12.10	65.61	NA	NA
OMW-9	07/22/1997	Well inaccessible		NA	NA	NA	NA	NA	NA	77.71	NA	NA	NA	NA
OMW-9	11/04/1997	Well inaccessible		NA	NA	NA	NA	NA	NA	77.71	NA	NA	NA	NA
OMW-9	01/21/1998	NA	NA	NA	NA	NA	NA	NA	NA	77.71	11.32	66.39	NA	NA
OMW-9	05/11/1998	5500.0	1500	220	10	160	91	110	NA	77.71	11.95	65.76	NA	NA
OMW-9	08/11/1998	NA	NA	NA	NA	NA	NA	NA	NA	77.71	12.08	65.63	NA	NA
OMW-9	10/20/1998	1200	780	18	<5.0	14	6.0	48	NA	77.71	12.03	65.68	NA	NA
OMW-9*	11/23/1998	1700	890	88	9.0	42	22	170	NA	77.71	11.85	65.86	NA	NA
OMW-9	02/08/1999	NA	NA	NA	NA	NA	NA	NA	NA	77.71	8.01	69.70	NA	NA
OMW-9	04/12/1999	2670	1870	97	<5.00	111	54	401	NA	77.71	9.55	68.16	NA	NA
OMW-9	07/27/1999	NA	NA	NA	NA	NA	NA	NA	NA	77.71	11.87	65.84	NA	NA
OMW-9	10/25/1999	2670	606	31.3	<2.50	8.32	<2.50	107	NA	77.71	11.93	65.78	NA	NA
OMW-9	01/24/2000	1400	1250	44.5	<1.00	12.6	8.66	69.8	23.5	77.71	10.32	67.39	NA	1.2
OMW-9	04/24/2000	1440	644	53.3	0.605	4.63	10.2	80.7	NA	77.71	11.33	66.38	NA	1.8
OMW-9	07/24/2000	NA	NA	NA	NA	NA	NA	NA	NA	77.71	11.82	65.89	NA	NA
OMW-9	11/01/2000	2160	685	92.6	7.96	4.69	4.02	88.8	NA	77.71	11.45	66.26	NA	2.0
OMW-9	01/19/2001	NA	NA	NA	NA	NA	NA	NA	NA	77.71	11.83	65.88	NA	4.2
OMW-9	04/13/2001	3620	923	167	3.16	60.2	14.5	231	NA	77.71	12.19	65.52	NA	3.8
OMW-9	07/09/2001	NA	NA	NA	NA	NA	NA	NA	NA	77.71	12.04	65.67	NA	3.8
OMW-9	10/18/2001	1400	<500	23	0.77	1.8	1.4	NA	10	77.71	12.90	64.81	NA	0.4
OMW-9	01/24/2002	NA	NA	NA	NA	NA	NA	NA	NA	77.71	11.97	65.74	NA	4.0
OMW-9	05/10/2002	3900	380	84	2.9	120	23	NA	11	77.71	12.27	65.44	NA	1.1

WELL CONCENTRATIONS
Former Shell Service Station
500 40th/Telegraph
Oakland, CA
Wic #204-5508-4903

Well ID	Date	TPPH (ug/L)	TEPH (ug/L)	B (ug/L)	T (ug/L)	E (ug/L)	X (ug/L)	MTBE 8020 (ug/L)	MTBE 8260 (ug/L)	TOC (MSL)	Depth to Water (ft.)	GW Elevation (MSL)	SPH Thickness (ft.)	D.O. Reading (ppm)
OMW-10	08/07/1991	460	<50	73	1.0	18	8.4	NA	NA	77.91	10.00	67.91	NA	NA
OMW-10	10/31/1991	630	150	100	<0.5	33	26	NA	NA	77.91	10.10	67.81	NA	NA
OMW-10	02/15/1992	810	570a	85	2.5	44	38	NA	NA	77.91	NA	NA	NA	NA
OMW-10	03/18/1992	NA	NA	NA	NA	NA	NA	NA	NA	77.91	9.55	68.36	NA	NA
OMW-10	05/21/1992	280	NA	47	0.7	4.0	3.1	NA	NA	77.91	10.41	67.50	NA	NA
OMW-10	08/19/1992	330	NA	35	<1	6.0	4.1	NA	NA	77.91	10.46	67.45	NA	NA
OMW-10	11/18/1993	300	NA	30	0.8	7.1	6.3	NA	NA	77.91	10.31	67.60	NA	NA
OMW-10	02/11/1993	510a	NA	49	3.8	18	18	NA	NA	77.91	9.68	68.23	NA	NA
OMW-10	05/19/1993	<50	NA	96	<0.5	3.4	1.5	NA	NA	77.91	10.19	67.72	NA	NA
OMW-10	08/18/1993	NA	NA	NA	NA	NA	NA	NA	NA	77.91	10.29	67.62	NA	NA
OMW-10	11/17/1993	400	NA	24	<1.0	2.8	1.9	NA	NA	77.91	10.32	67.59	NA	NA
OMW-10	02/18/1994	NA	NA	NA	NA	NA	NA	NA	NA	77.91	9.30	68.61	NA	NA
OMW-10	05/26/1994	330	NA	32	13	7.5	26	NA	NA	77.91	10.14	67.77	NA	NA
OMW-10	08/09/1994	NA	NA	NA	NA	NA	NA	NA	NA	77.91	10.38	67.53	NA	NA
OMW-10	11/11/1994	110	NA	7.8	<0.5	2.3	1.5	NA	NA	77.91	9.34	68.57	NA	NA
OMW-10	02/03/1995	NA	NA	NA	NA	NA	NA	NA	NA	77.91	10.17	67.74	NA	NA
OMW-10	05/07/1995	1600	NA	110	3.1	17	12	NA	NA	77.91	9.63	68.28	NA	NA
OMW-10	08/02/1995	NA	NA	NA	NA	NA	NA	NA	NA	77.91	10.07	67.84	NA	NA
OMW-10	11/02/1995	1200	NA	47	0.8	1.4	2.4	NA	NA	77.91	9.74	68.17	NA	NA
OMW-10 (D)	11/02/1995	1300	NA	50	0.8	1.5	2.5	NA	NA	77.91	NA	NA	NA	NA
OMW-10	02/24/1996	Well inaccessible		NA	NA	NA	NA	NA	NA	77.91	NA	NA	NA	NA
OMW-10	05/04/1996	1100	NA	76	16	7.4	32	57	NA	77.91	9.97	67.94	NA	NA
OMW-10 (D)	05/04/1996	700	NA	63	13	6.4	25	21	NA	77.91	NA	NA	NA	NA
OMW-10	09/07/1996	NA	NA	NA	NA	NA	NA	NA	NA	77.91	13.00	64.91	NA	NA
OMW-10	11/24/1996	540	NA	13	2.7	1.3	1.7	16	NA	77.91	12.56	65.35	NA	NA
OMW-10 (D)	11/24/1996	490	NA	25	<2.0	<2.0	<2.0	66	NA	77.91	NA	NA	NA	NA

WELL CONCENTRATIONS
Former Shell Service Station
500 40th/Telegraph
Oakland, CA
Wic #204-5508-4903

Well ID	Date	TPPH (ug/L)	TEPH (ug/L)	B (ug/L)	T (ug/L)	E (ug/L)	X (ug/L)	MTBE 8020 (ug/L)	MTBE 8260 (ug/L)	TOC (MSL)	Depth to Water (ft.)	GW Elevation (MSL)	SPH Thickness (ft.)	D.O. Reading (ppm)
OMW-10	02/23/1997	NA	NA	NA	NA	NA	NA	NA	NA	77.91	12.52	65.39	NA	NA
OMW-10	05/01/1997	910	NA	1.3	10	4.1	5.9	4.1	NA	77.91	13.13	64.78	NA	NA
OMW-10	07/22/1997	NA	NA	NA	NA	NA	NA	NA	NA	77.91	13.46	64.45	NA	NA
OMW-10	11/04/1997	460	NA	5.0	<0.50	1.3	2.2	<5.0	NA	77.91	12.08	65.83	NA	NA
OMW-10	01/21/1998	NA	NA	NA	NA	NA	NA	NA	NA	77.91	11.77	66.14	NA	NA
OMW-10	05/11/1998	370	NA	4.1	0.7	<0.50	0.88	5.2	NA	77.91	12.86	65.05	NA	NA
OMW-10	08/11/1998	NA	NA	NA	NA	NA	NA	NA	NA	77.91	13.20	64.71	NA	NA
OMW-10	10/20/1998	490	NA	<0.50	<0.50	1.6	2.3	5.9	NA	77.91	13.20	64.71	NA	NA
OMW-10**	11/23/1998	150	790	3.2	0.72	<0.50	1.5	5	NA	77.91	12.85	65.06	NA	NA
OMW-10	02/08/1999	NA	NA	NA	NA	NA	NA	NA	NA	77.91	9.18	68.73	NA	NA
OMW-10	04/12/1999	1910	NA	59.8	65.80	67	41.6	<100	NA	77.91	10.25	67.66	NA	NA
OMW-10	07/27/1999	NA	NA	NA	NA	NA	NA	NA	NA	77.91	12.85	65.06	NA	NA
OMW-10	10/25/1999	130	NA	1.08	<0.500	0.522	<0.500	<5.00	NA	77.91	12.99	64.92	NA	NA
OMW-10	01/24/2000	NA	NA	NA	NA	NA	NA	NA	NA	77.91	10.61	67.30	NA	0.6
OMW-10	04/24/2000	60.7	NA	1.73	<0.500	<0.500	<0.500	<2.50	NA	77.91	12.35	65.56	NA	1.1
OMW-10	07/24/2000	NA	NA	NA	NA	NA	NA	NA	NA	77.91	12.76	65.15	NA	NA
OMW-10	11/01/2000	<50.0	NA	0.664	<0.500	<0.500	<0.500	<2.50	NA	77.91	11.96	65.95	NA	2.2
OMW-10	01/19/2001	NA	NA	NA	NA	NA	NA	NA	NA	77.91	12.51	65.40	NA	3.4
OMW-10	04/13/2001	91.0	NA	1.75	0.720	<0.500	0.718	6.11	NA	77.91	12.95	64.96	NA	6.2
OMW-10	07/09/2001	NA	NA	NA	NA	NA	NA	NA	NA	77.91	13.11	64.80	NA	3.4
OMW-10	10/18/2001	<50	NA	<0.50	<0.50	<0.50	<0.50	NA	<5.0	77.91	19.69	58.22	NA	0.2
OMW-10	01/24/2002	NA	NA	NA	NA	NA	NA	NA	NA	77.91	12.83	65.08	NA	2.5
OMW-10	05/10/2002	<50	NA	<0.50	<0.50	<0.50	<0.50	NA	<5.0	77.91	13.20	64.71	NA	1.1
OMW-11	11/22/1991	450	240	1.1	<0.5	<0.5	<0.5	NA	NA	75.76	11.90	63.86	NA	NA
OMW-11	02/15/1992	Well inaccessible		NA	NA	NA	NA	NA	NA	75.76	NA	NA	NA	NA
OMW-11	03/18/1992	Well inaccessible		NA	NA	NA	NA	NA	NA	75.76	NA	NA	NA	NA

WELL CONCENTRATIONS
Former Shell Service Station
500 40th/Telegraph
Oakland, CA
Wic #204-5508-4903

Well ID	Date	TPPH (ug/L)	TEPH (ug/L)	B (ug/L)	T (ug/L)	E (ug/L)	X (ug/L)	MTBE 8020 (ug/L)	MTBE 8260 (ug/L)	TOC (MSL)	Depth to Water (ft.)	GW Elevation (MSL)	SPH Thickness (ft.)	D.O. Reading (ppm)
OMW-11	05/20/1992	Well inaccessible		NA	NA	NA	NA	NA	NA	75.76	NA	NA	NA	NA
OMW-11	08/19/1992	270a	<50	<0.5	<0.5	<0.5	<0.5	NA	NA	75.76	12.06	63.70	NA	NA
OMW-11	11/18/1992	400a	100	<0.5	<0.5	<0.5	<0.5	NA	NA	75.76	12.01	63.75	NA	NA
OMW-11	02/11/1993	Well inaccessible		NA	NA	NA	NA	NA	NA	75.76	NA	NA	NA	NA
OMW-11	05/20/1993	200a	<0.5	<0.5	<0.5	<0.5	<0.5	NA	NA	75.76	11.90	63.86	NA	NA
OMW-11	08/18/1993	180a	<50	<0.5	<0.5	<0.5	<0.5	NA	NA	75.76	11.90	63.86	NA	NA
OMW-11	11/17/1993	150a	<50a	<0.5	3.6	<0.5	<0.5	NA	NA	75.76	11.94	63.82	NA	NA
OMW-11	02/18/1994	Well inaccessible		NA	NA	NA	NA	NA	NA	75.76	NA	NA	NA	NA
OMW-11	05/26/1994	Well inaccessible		NA	NA	NA	NA	NA	NA	75.76	NA	NA	NA	NA
OMW-11	08/29/1994	NA	NA	NA	NA	NA	NA	NA	NA	75.76	11.98	63.78	NA	NA
OMW-11	11/11/1994	160	NA	<0.5	<0.5	<0.5	<0.5	NA	NA	75.76	10.88	64.88	NA	NA
OMW-11	02/03/1995	NA	NA	NA	NA	NA	NA	NA	NA	75.76	10.62	65.14	NA	NA
OMW-11	03/05/1995	220	100	0.7	<0.5	<0.5	<0.5	NA	NA	75.76	NA	NA	NA	NA
OMW-11	05/07/1995	160	<50	<0.5	<0.5	<0.5	<0.5	NA	NA	75.76	11.49	64.27	NA	NA
OMW-11	08/02/1995	Well inaccessible		NA	NA	NA	NA	NA	NA	75.76	NA	NA	NA	NA
OMW-11	02/24/1996	Well inaccessible		NA	NA	NA	NA	NA	NA	75.76	NA	NA	NA	NA
OMW-11	05/04/1996	Well inaccessible		NA	NA	NA	NA	NA	NA	75.76	NA	NA	NA	NA
OMW-11	09/07/1996	Well inaccessible		NA	NA	NA	NA	NA	NA	75.76	NA	NA	NA	NA
OMW-11	11/24/1996	Well inaccessible		NA	NA	NA	NA	NA	NA	75.76	NA	NA	NA	NA
OMW-11	02/23/1997	Well inaccessible		NA	NA	NA	NA	NA	NA	75.76	NA	NA	NA	NA
OMW-11	05/01/1997	130	71	<0.50	<0.50	<0.50	0.61	<2.5	NA	75.76	13.76	62.00	NA	NA
OMW-11	07/22/1997	Well inaccessible		NA	NA	NA	NA	NA	NA	75.76	NA	NA	NA	NA
OMW-11	11/04/1997	Well inaccessible		NA	NA	NA	NA	NA	NA	75.76	NA	NA	NA	NA
OMW-11	01/21/1998	Well inaccessible		NA	NA	NA	NA	NA	NA	75.76	NA	NA	NA	NA
OMW-11	05/11/1998	100	85	<0.50	<0.50	<0.50	<0.50	<2.5	NA	75.76	13.18	62.58	NA	NA
OMW-11	08/11/1998	110	<50	<0.50	<0.50	<0.50	<0.50	<2.5	NA	75.76	13.50	62.26	NA	NA
OMW-11	10/20/1998	Well inaccessible		NA	NA	NA	NA	NA	NA	75.76	NA	NA	NA	NA

WELL CONCENTRATIONS
Former Shell Service Station
500 40th/Telegraph
Oakland, CA
Wic #204-5508-4903

Well ID	Date	TPPH (ug/L)	TEPH (ug/L)	B (ug/L)	T (ug/L)	E (ug/L)	X (ug/L)	MTBE 8020 (ug/L)	MTBE 8260 (ug/L)	TOC (MSL)	Depth to Water (ft.)	GW Elevation (MSL)	SPH Thickness (ft.)	D.O. Reading (ppm)
OMW-11	04/12/1999	Well inaccessible		NA	NA	NA	NA	NA	NA	75.76	NA	NA	NA	NA
OMW-11	07/27/1999	Well inaccessible		NA	NA	NA	NA	NA	NA	75.76	NA	NA	NA	NA
OMW-11	10/25/1999	Well inaccessible		NA	NA	NA	NA	NA	NA	75.76	NA	NA	NA	NA
OMW-11	01/24/2000	Well inaccessible		NA	NA	NA	NA	NA	NA	75.76	NA	NA	NA	NA
OMW-11	04/24/2000	Well inaccessible		NA	NA	NA	NA	NA	NA	75.76	NA	NA	NA	NA
OMW-11	05/11/2000	<50.0	<50.0	<0.500	<0.500	<0.500	<0.500	<2.50	NA	75.76	12.21	63.55	NA	NA
OMW-11	07/24/2000	Well inaccessible		NA	NA	NA	NA	NA	NA	75.76	NA	NA	NA	NA
OMW-11	07/29/2000	Well inaccessible		NA	NA	NA	NA	NA	NA	75.76	NA	NA	NA	NA
OMW-11	10/26/2000	<50.0	b	<0.500	<0.500	<0.500	<0.500	<2.50	NA	75.76	12.47	63.29	NA	1.5
OMW-11	11/01/2000	Well inaccessible		NA	NA	NA	NA	NA	NA	75.76	NA	NA	NA	NA
OMW-11	01/19/2001	Well inaccessible		NA	NA	NA	NA	NA	NA	75.76	12.29	63.47	NA	NA
OMW-11	04/13/2001	Well inaccessible		NA	NA	NA	NA	NA	NA	75.76	NA	NA	NA	NA
OMW-11	04/26/2001	Well inaccessible		NA	NA	NA	NA	NA	NA	75.76	NA	NA	NA	NA
OMW-11	04/27/2001	Well inaccessible		NA	NA	NA	NA	NA	NA	75.76	NA	NA	NA	NA
OMW-11	07/09/2001	130	<50	<0.50	<0.50	<0.50	<0.50	NA	<5.0	75.76	13.00	62.76	NA	3.6
OMW-11	10/18/2001	200	<50	<0.50	<0.50	<0.50	<0.50	NA	<5.0	75.76	13.35	62.41	NA	0.6
OMW-11	01/24/2002	<50	170	<0.50	<0.50	<0.50	<0.50	NA	<5.0	75.76	12.18	63.58	NA	1.7
OMW-11	05/10/2002	180	<50	<0.50	<0.50	<0.50	<0.50	NA	<5.0	75.76	12.44	63.32	NA	1.3
OMW-12	12/02/1991	<1000	<50	<0.5	<0.5	<0.5	<0.5	NA	NA	75.65	10.31	65.34	NA	NA
OMW-12	03/18/1992	<50	<50	<0.5	<0.5	<0.5	<0.5	NA	NA	75.65	8.93	66.72	NA	NA
OMW-12	05/20/1992	180a	NA	<0.5	<0.5	<0.5	<0.5	NA	NA	75.65	10.26	65.39	NA	NA
OMW-12	08/19/1992	230a	NA	<0.5	<0.5	<0.5	<0.5	NA	NA	75.65	10.53	65.12	NA	NA
OMW-12	11/18/1992	220a	NA	<0.5	<0.5	<0.5	<0.5	NA	NA	75.65	10.45	65.20	NA	NA
OMW-12	02/11/1993	240	NA	<0.5	<0.5	<0.5	<0.5	NA	NA	75.65	8.90	66.75	NA	NA
OMW-12	05/19/1993	110a	NA	<0.5	<0.5	<0.5	<0.5	NA	NA	75.65	10.60	65.05	NA	NA
OMW-12	08/18/1993	140a	NA	<0.5	<0.5	<0.5	<0.5	NA	NA	75.65	10.28	65.37	NA	NA

WELL CONCENTRATIONS
Former Shell Service Station
500 40th/Telegraph
Oakland, CA
Wic #204-5508-4903

Well ID	Date	TPPH (ug/L)	TEPH (ug/L)	B (ug/L)	T (ug/L)	E (ug/L)	X (ug/L)	MTBE 8020 (ug/L)	MTBE 8260 (ug/L)	TOC (MSL)	Depth to Water (ft.)	GW Elevation (MSL)	SPH Thickness (ft.)	D.O. Reading (ppm)
OMW-12	11/17/1993	120a	NA	<0.5	<0.5	<0.5	<0.5	NA	NA	75.65	10.24	65.41	NA	NA
OMW-12	02/18/1994	180a	NA	1.7	2.1	0.9	4.8	NA	NA	75.65	8.97	66.68	NA	NA
OMW-12	05/26/1994	150	NA	<0.5	<0.5	<0.5	<0.5	NA	NA	75.65	9.62	66.03	NA	NA
OMW-12	08/29/1994	110	NA	<0.5	<0.5	<0.5	<0.5	NA	NA	75.65	10.20	65.45	NA	NA
OMW-12	11/11/1994	90	NA	<0.5	<0.5	<0.5	<0.5	NA	NA	75.65	8.54	67.11	NA	NA
OMW-12	02/03/1995	80	NA	<0.5	<0.5	<0.5	<0.5	NA	NA	75.65	8.28	67.37	NA	NA
OMW-12 (D)	02/03/1995	100	NA	0.6	<0.5	0.7	1.1	NA	NA	75.65	NA	NA	NA	NA
OMW-12	05/07/1995	110	NA	<0.5	<0.5	<0.5	<0.5	NA	NA	75.65	9.17	66.48	NA	NA
OMW-12	08/02/1995	90	NA	<0.5	<0.5	<0.5	<0.5	NA	NA	75.65	10.06	65.59	NA	NA
OMW-12 (D)	08/02/1995	120	NA	<0.5	<0.5	<0.5	<0.5	NA	NA	75.65	NA	NA	NA	NA
OMW-12	11/02/1995	130	NA	<0.5	<0.5	<0.5	<0.5	NA	NA	75.65	10.09	65.56	NA	NA
OMW-12	02/24/1996	80	NA	<0.5	<0.5	<0.5	<0.5	NA	NA	75.65	7.81	67.84	NA	NA
OMW-12	05/04/1996	61	NA	<0.50	<0.50	<0.50	<0.50	<2.5	NA	75.65	11.72	63.93	NA	NA
OMW-12	09/07/1996	66	NA	<0.50	<0.50	<0.50	<0.50	<2.5	NA	75.65	12.65	63.00	NA	NA
OMW-12	11/24/1996	70	NA	<0.50	<0.50	<0.50	<0.50	<2.5	NA	75.65	11.54	64.11	NA	NA
OMW-12	02/23/1997	<50	NA	<0.50	<0.50	<0.50	<0.50	<2.5	NA	75.65	11.53	64.12	NA	NA
OMW-12	05/01/1997	79	NA	<0.50	<0.50	<0.50	<0.50	<2.5	NA	75.65	12.17	63.48	NA	NA
OMW-12	07/22/1997	<50	NA	<0.50	<0.50	<0.50	<0.50	<2.5	NA	75.65	12.48	63.17	NA	NA
OMW-12 (D)	07/22/1997	51	NA	<0.50	<0.50	<0.50	<0.50	<2.5	NA	75.65	NA	NA	NA	NA
OMW-12	11/04/1997	<50	NA	<0.50	<0.50	<0.50	<0.50	<5.0	NA	75.65	12.54	63.11	NA	NA
OMW-12	01/21/1998	<50	NA	<0.50	<0.50	<0.50	<0.50	<2.5	NA	75.65	9.82	65.83	NA	NA
OMW-12	05/11/1998	53	NA	<0.50	<0.50	<0.50	<0.50	<2.5	NA	75.65	11.63	64.02	NA	NA
OMW-12	08/11/1998	<50	NA	<0.50	<0.50	<0.50	<0.50	<2.5	NA	75.65	12.05	63.60	NA	NA
OMW-12	10/20/1998	<50	NA	<0.50	<0.50	<0.50	<0.50	<2.5	NA	75.65	12.31	63.34	NA	NA
OMW-12	02/08/1999	<50	NA	<0.50	<0.50	<0.50	<0.50	<2.5	NA	75.65	8.25	67.40	NA	NA
OMW-12	04/12/1999	Well Inaccessible		NA	NA	NA	NA	NA	NA	75.65	NA	NA	NA	NA
OMW-12	07/27/1999	<50.0	NA	<0.500	<0.500	<0.500	<0.500	<2.50	NA	75.65	10.88	64.77	NA	NA

WELL CONCENTRATIONS
Former Shell Service Station
500 40th/Telegraph
Oakland, CA
Wic #204-5508-4903

Well ID	Date	TPPH (ug/L)	TEPH (ug/L)	B (ug/L)	T (ug/L)	E (ug/L)	X (ug/L)	MTBE 8020 (ug/L)	MTBE 8260 (ug/L)	TOC (MSL)	Depth to Water (ft.)	GW Elevation (MSL)	SPH Thickness (ft.)	D.O. Reading (ppm)
OMW-12	10/25/1999	<50.0	NA	<0.500	<0.500	<0.500	<0.500	<5.00	NA	75.65	11.00	64.65	NA	NA
OMW-12	01/24/2000	Well Inaccessible		NA	NA	NA	NA	NA	NA	75.65	NA	NA	NA	NA
OMW-12	04/24/2000	<50.0	NA	<0.500	<0.500	<0.500	<0.500	<2.50	NA	75.65	10.53	65.12	NA	2.0
OMW-12	07/24/2000	<50.0	NA	<0.500	<0.500	<0.500	<0.500	<2.50	NA	75.65	11.55	64.10	NA	NA
OMW-12	11/01/2000	<50.0	NA	<0.500	<0.500	<0.500	<0.500	<2.50	NA	75.65	10.34	65.31	NA	2.6
OMW-12	01/19/2001	<50.0	NA	<0.500	<0.500	<0.500	<0.500	<2.50	NA	75.65	10.60	65.05	NA	7.6
OMW-12	04/13/2001	<50.0	NA	<0.500	<0.500	<0.500	<0.500	<2.50	NA	75.65	10.75	64.90	NA	2.8
OMW-12	07/09/2001	69	NA	<0.50	<0.50	<0.50	<0.50	NA	<5.0	75.65	11.64	64.01	NA	4.8
OMW-12	10/18/2001	81	NA	<0.50	<0.50	<0.50	<0.50	NA	<5.0	75.65	11.95	63.70	NA	1.3
OMW-12	01/24/2002	<50	NA	<0.50	<0.50	<0.50	<0.50	NA	<5.0	75.65	10.27	65.38	NA	3.4
OMW-12	05/10/2002	73	NA	<0.50	<0.50	<0.50	<0.50	NA	<5.0	75.65	10.86	64.79	NA	1.6

OMW-13	11/22/1991	900	1000	37	9.5	74	130	NA	NA	76.36	11.96	64.40	NA	NA
OMW-13	03/18/1992	900a	590a	24	28	320	320	NA	NA	76.36	10.84	65.52	NA	NA
OMW-13	05/20/1992	Well inaccessible		NA	NA	NA	NA	NA	NA	76.36	NA	NA	NA	NA
OMW-13	08/19/1992	7000	470a	180	36	150	150	NA	NA	76.36	12.12	64.24	NA	NA
OMW-13	11/18/1992	Well inaccessible		NA	NA	NA	NA	NA	NA	76.36	12.00	64.36	NA	NA
OMW-13	02/11/1993	Well inaccessible		NA	NA	NA	NA	NA	NA	76.36	NA	NA	NA	NA
OMW-13	05/20/1993	9200	NA	320	83	490	950	NA	NA	76.36	12.26	64.10	NA	NA
OMW-13	08/18/1993	NA	NA	NA	NA	NA	NA	NA	NA	76.36	11.75	64.61	NA	NA
OMW-13	11/17/1993	38000	3800	210	<130	1000	2500	NA	NA	76.36	11.78	64.58	NA	NA
OMW-13	02/18/1994	Well inaccessible		NA	NA	NA	NA	NA	NA	76.36	NA	NA	NA	NA
OMW-13	05/26/1994	Well inaccessible		NA	NA	NA	NA	NA	NA	76.36	NA	NA	NA	NA
OMW-13	08/29/1994	NA	NA	NA	NA	NA	NA	NA	NA	76.36	NA	NA	NA	NA
OMW-13	11/11/1994	Well inaccessible		NA	NA	NA	NA	NA	NA	76.36	10.28	66.08	NA	NA
OMW-13	02/03/1995	1.0	NA	NA	NA	NA	NA	NA	NA	76.36	10.01	66.35	NA	NA
OMW-13	03/05/1995	9100	3900	200	9.7	200	130	NA	NA	76.36	NA	NA	NA	NA

WELL CONCENTRATIONS
Former Shell Service Station
500 40th/Telegraph
Oakland, CA
Wic #204-5508-4903

Well ID	Date	TPPH (ug/L)	TEPH (ug/L)	B (ug/L)	T (ug/L)	E (ug/L)	X (ug/L)	MTBE 8020 (ug/L)	MTBE 8260 (ug/L)	TOC (MSL)	Depth to Water (ft.)	GW Elevation (MSL)	SPH Thickness (ft.)	D.O. Reading (ppm)
OMW-13	05/07/1995	Well inaccessible		NA	NA	NA	NA	NA	NA	76.36	NA	NA	NA	NA
OMW-13	08/02/1995	8000	2900	180	6.6	190	55	NA	NA	76.36	11.80	64.56	NA	NA
OMW-13	02/24/1996	Well inaccessible		NA	NA	NA	NA	NA	NA	76.36	NA	NA	NA	NA
OMW-13	05/04/1996	Well inaccessible		NA	NA	NA	NA	NA	NA	76.36	NA	NA	NA	NA
OMW-13	09/07/1996	Well inaccessible		NA	NA	NA	NA	NA	NA	76.36	NA	NA	NA	NA
OMW-13	11/24/1996	15000	7700	50	<20	74	60	<100	NA	76.36	12.35	64.01	NA	NA
OMW-13	02/23/1997	Well inaccessible		NA	NA	NA	NA	NA	NA	76.36	NA	NA	NA	NA
OMW-13	05/01/1997	2600	290	33	10	30	14	88	NA	76.36	13.83	62.53	NA	NA
OMW-13	07/22/1997	Well inaccessible		NA	NA	NA	NA	NA	NA	76.36	NA	NA	NA	NA
OMW-13	11/04/1997	Well inaccessible		NA	NA	NA	NA	NA	NA	76.36	NA	NA	NA	NA
OMW-13	01/21/1998	Well inaccessible		NA	NA	NA	NA	NA	NA	76.36	NA	NA	NA	NA
OMW-13	05/11/1998	10000	1400	60	17	120	23	<50	NA	76.36	13.21	63.15	NA	NA
OMW-13	08/11/1998	Well inaccessible		NA	NA	NA	NA	NA	NA	76.36	NA	NA	NA	NA
OMW-13	10/20/1998	Well inaccessible		NA	NA	NA	NA	NA	NA	76.36	NA	NA	NA	NA
OMW-13	02/08/1999	Well inaccessible		NA	NA	NA	NA	NA	NA	76.36	NA	NA	NA	NA
OMW-13	04/12/1999	Well inaccessible		NA	NA	NA	NA	NA	NA	76.36	NA	NA	NA	NA
OMW-13	07/27/1999	6270	2230	32.0	26.0	53.0	<5.00	33.0	NA	76.36	11.87	64.49	NA	NA
OMW-13	10/25/1999	Well inaccessible		NA	NA	NA	NA	NA	NA	76.36	NA	NA	NA	NA
OMW-13	01/24/2000	Well inaccessible		NA	NA	NA	NA	NA	NA	76.36	NA	NA	NA	NA
OMW-13	04/24/2000	Well inaccessible		NA	NA	NA	NA	NA	NA	76.36	NA	NA	NA	NA
OMW-13	05/11/2000	Well inaccessible		NA	NA	NA	NA	NA	NA	76.36	NA	NA	NA	NA
OMW-13	07/24/2000	Well inaccessible		NA	NA	NA	NA	NA	NA	76.36	NA	NA	NA	NA
OMW-13	07/29/2000	Well inaccessible		NA	NA	NA	NA	NA	NA	76.36	NA	NA	NA	NA
OMW-13	11/01/2000	Well inaccessible		NA	NA	NA	NA	NA	NA	76.36	NA	NA	NA	NA
OMW-13	11/15/2000	2990	1200	34.8	37.3	<10.0	<10.0	<50.0	NA	76.36	12.35	64.01	NA	1.4
OMW-13	01/19/2001	4830	2390	34.8	<5.00	93.1	<5.00	<25.0	NA	76.36	12.17	64.19	NA	7.0
OMW-13	04/13/2001	Well inaccessible		NA	NA	NA	NA	NA	NA	76.36	NA	NA	NA	NA

WELL CONCENTRATIONS
Former Shell Service Station
500 40th/Telegraph
Oakland, CA
Wic #204-5508-4903

Well ID	Date	TPPH (ug/L)	TEPH (ug/L)	B (ug/L)	T (ug/L)	E (ug/L)	X (ug/L)	MTBE 8020 (ug/L)	MTBE 8260 (ug/L)	TOC (MSL)	Depth to Water (ft.)	GW Elevation (MSL)	SPH Thickness (ft.)	D.O. Reading (ppm)
OMW-13	04/26/2001	Well inaccessible		NA	NA	NA	NA	NA	NA	76.36	NA	NA	NA	NA
OMW-13	04/27/2001	Well inaccessible		NA	NA	NA	NA	NA	NA	76.36	NA	NA	NA	NA
OMW-13	07/09/2001	1300	<600	0.74	<0.50	<0.50	<0.50	NA	<5.0	76.36	13.20	63.16	NA	6.4
OMW-13	10/18/2001	Well inaccessible		NA	NA	NA	NA	NA	NA	76.36	NA	NA	NA	NA
OMW-13	11/01/2001	Well inaccessible		NA	NA	NA	NA	NA	NA	76.36	NA	NA	NA	NA
OMW-13	11/09/2001	910	<300	<0.50	<0.50	1.1	<0.50	NA	<5.0	76.36	13.53	62.83	NA	5.8
OMW-13	01/24/2002	6300	<1500	6.6	1.0	28	2.1	NA	<10	76.36	12.23	64.13	NA	2.9
OMW-13	05/10/2002	2800	<400	3.5	<0.50	15	1.2	NA	<5.0	76.36	12.59	63.77	NA	1.0

TPPH = Total petroleum hydrocarbons as gasoline by EPA Method 8260B; prior to July 9, 2001, analyzed by EPA Method 8015.

TEPH = Total petroleum hydrocarbons as diesel by modified EPA Method 8015.

BTEX = Benzene, toluene, ethylbenzene, xylenes by EPA Method 8260B; prior July 9, 2001, analyzed by EPA Method 8020.

MTBE = Methyl-tertiary-butyl ether

TOC = Top of Casing Elevation

SPH = Separate-Phase Hydrocarbons

GW = Groundwater

D.O. = Dissolved Oxygen

ug/L = Parts per billion

ppm = Parts per million

msl = Mean sea level

ft = Feet

<n = Below detection limit

D = Duplicate sample

NA = Not applicable

WELL CONCENTRATIONS
Former Shell Service Station
500 40th/Telegraph
Oakland, CA
Wic #204-5508-4903

Well ID	Date	TPPH (ug/L)	TEPH (ug/L)	B (ug/L)	T (ug/L)	E (ug/L)	X (ug/L)	MTBE 8020 (ug/L)	MTBE 8260 (ug/L)	TOC (MSL)	Depth to Water (ft.)	GW Elevation (MSL)	SPH Thickness (ft.)	D.O. Reading (ppm)
---------	------	----------------	----------------	-------------	-------------	-------------	-------------	------------------------	------------------------	--------------	----------------------------	--------------------------	---------------------------	--------------------------

Notes:

- a = Chromatogram indicated an unidentified hydrocarbon.
- b = The TEPH analysis was not performed because the sample containers were broken in the laboratory.
- c = Well was inaccessible, able to gauge but not able to take D.O. reading.
- * Field technician mistakenly sampled this well instead of OMW -11.
- ** Field technician mistakenly sampled this well instead of OMW-13.



Report Number : 26348

Date : 5/28/02

Leon Gearhart
Blaine Tech Services
1680 Rogers Avenue
San Jose, CA 95112-1105

Subject : 12 Water Samples
Project Name : 500 40th Avenue, Oakland
Project Number : 020510-DW-1
P.O. Number : 97093400

Dear Mr. Gearhart,

Chemical analysis of the samples referenced above has been completed. Summaries of the data are contained on the following pages. Sample(s) were received under documented chain-of-custody. US EPA protocols for sample storage and preservation were followed.

Kiff Analytical is certified by the State of California (# 2236). If you have any questions regarding procedures or results, please call me at 530-297-4800.

Sincerely,

A handwritten signature in black ink that reads "Joel Kiff". The signature is written in a cursive style with a large, looped "J" and "K".

Joel Kiff



Report Number : 26348

Date : 5/28/02

Subject : 12 Water Samples
Project Name : 500 40th Avenue, Oakland
Project Number : 020510-DW-1
P.O. Number : 97093400

Case Narrative

Matrix Spike/Matrix Spike Duplicate Results associated with samples OMW-11, OMW-13 for the analytes Tert-Butanol, Methyl-t-butyl ether were affected by the analyte concentrations already present in the un-spiked sample. The Method Reporting Limit for TPH as Diesel is increased due to interference from Gasoline-Range Hydrocarbons for sample OMW-13. Hydrocarbons reported as TPH as Gasoline do not exhibit a typical Gasoline chromatographic pattern for samples MW-2, MW-8, OMW-11 and OMW-12.

Approved By:  Joel Kiff



Report Number : 26348

Date : 5/28/02

Project Name : 500 40th Avenue, Oakland

Project Number : 020510-DW-1

Sample : EW-1

Matrix : Water

Lab Number : 26348-01

Sample Date :5/10/02

Parameter	Measured Value	Method Reporting Limit	Units	Analysis Method	Date Analyzed
Benzene	< 0.50	0.50	ug/L	EPA 8260B	5/15/02
Toluene	< 0.50	0.50	ug/L	EPA 8260B	5/15/02
Ethylbenzene	< 0.50	0.50	ug/L	EPA 8260B	5/15/02
Total Xylenes	< 0.50	0.50	ug/L	EPA 8260B	5/15/02
Methyl-t-butyl ether (MTBE)	< 5.0	5.0	ug/L	EPA 8260B	5/15/02
TPH as Gasoline	< 50	50	ug/L	EPA 8260B	5/15/02
Toluene - d8 (Surr)	95.7		% Recovery	EPA 8260B	5/15/02
4-Bromofluorobenzene (Surr)	94.4		% Recovery	EPA 8260B	5/15/02

Sample : MW-2

Matrix : Water

Lab Number : 26348-02

Sample Date :5/10/02

Parameter	Measured Value	Method Reporting Limit	Units	Analysis Method	Date Analyzed
Benzene	< 0.50	0.50	ug/L	EPA 8260B	5/15/02
Toluene	< 0.50	0.50	ug/L	EPA 8260B	5/15/02
Ethylbenzene	< 0.50	0.50	ug/L	EPA 8260B	5/15/02
Total Xylenes	< 0.50	0.50	ug/L	EPA 8260B	5/15/02
Methyl-t-butyl ether (MTBE)	< 5.0	5.0	ug/L	EPA 8260B	5/15/02
TPH as Gasoline	74	50	ug/L	EPA 8260B	5/15/02
Toluene - d8 (Surr)	94.0		% Recovery	EPA 8260B	5/15/02
4-Bromofluorobenzene (Surr)	94.3		% Recovery	EPA 8260B	5/15/02

Approved By:  Joel Kiff



Report Number : 26348

Date : 5/28/02

Project Name : 500 40th Avenue, Oakland

Project Number : 020510-DW-1

Sample : MW-3

Matrix : Water

Lab Number : 26348-03

Sample Date :5/10/02

Parameter	Measured Value	Method Reporting Limit	Units	Analysis Method	Date Analyzed
Benzene	77	0.50	ug/L	EPA 8260B	5/15/02
Toluene	0.60	0.50	ug/L	EPA 8260B	5/15/02
Ethylbenzene	94	0.50	ug/L	EPA 8260B	5/15/02
Total Xylenes	3.1	0.50	ug/L	EPA 8260B	5/15/02
Methyl-t-butyl ether (MTBE)	< 5.0	5.0	ug/L	EPA 8260B	5/15/02
TPH as Gasoline	3300	50	ug/L	EPA 8260B	5/15/02
Toluene - d8 (Surr)	89.0		% Recovery	EPA 8260B	5/15/02
4-Bromofluorobenzene (Surr)	98.8		% Recovery	EPA 8260B	5/15/02

Sample : MW-4

Matrix : Water

Lab Number : 26348-04

Sample Date :5/10/02

Parameter	Measured Value	Method Reporting Limit	Units	Analysis Method	Date Analyzed
Benzene	< 0.50	0.50	ug/L	EPA 8260B	5/15/02
Toluene	< 0.50	0.50	ug/L	EPA 8260B	5/15/02
Ethylbenzene	< 0.50	0.50	ug/L	EPA 8260B	5/15/02
Total Xylenes	< 0.50	0.50	ug/L	EPA 8260B	5/15/02
Methyl-t-butyl ether (MTBE)	< 5.0	5.0	ug/L	EPA 8260B	5/15/02
TPH as Gasoline	< 50	50	ug/L	EPA 8260B	5/15/02
Toluene - d8 (Surr)	94.6		% Recovery	EPA 8260B	5/15/02
4-Bromofluorobenzene (Surr)	98.0		% Recovery	EPA 8260B	5/15/02

Approved By:  Joel Kiff



Report Number : 26348

Date : 5/28/02

Project Name : 500 40th Avenue, Oakland

Project Number : 020510-DW-1

Sample : MW-5

Matrix : Water

Lab Number : 26348-05

Sample Date :5/10/02

Parameter	Measured Value	Method Reporting Limit	Units	Analysis Method	Date Analyzed
Benzene	< 0.50	0.50	ug/L	EPA 8260B	5/15/02
Toluene	< 0.50	0.50	ug/L	EPA 8260B	5/15/02
Ethylbenzene	< 0.50	0.50	ug/L	EPA 8260B	5/15/02
Total Xylenes	< 0.50	0.50	ug/L	EPA 8260B	5/15/02
Methyl-t-butyl ether (MTBE)	< 5.0	5.0	ug/L	EPA 8260B	5/15/02
TPH as Gasoline	< 50	50	ug/L	EPA 8260B	5/15/02
Toluene - d8 (Surr)	96.1		% Recovery	EPA 8260B	5/15/02
4-Bromofluorobenzene (Surr)	98.1		% Recovery	EPA 8260B	5/15/02

Sample : OMW-6

Matrix : Water

Lab Number : 26348-06

Sample Date :5/10/02

Parameter	Measured Value	Method Reporting Limit	Units	Analysis Method	Date Analyzed
Benzene	230	2.0	ug/L	EPA 8260B	5/15/02
Toluene	2.9	2.0	ug/L	EPA 8260B	5/15/02
Ethylbenzene	370	2.0	ug/L	EPA 8260B	5/15/02
Total Xylenes	25	2.0	ug/L	EPA 8260B	5/15/02
Methyl-t-butyl ether (MTBE)	< 20	20	ug/L	EPA 8260B	5/15/02
TPH as Gasoline	7600	200	ug/L	EPA 8260B	5/15/02
Toluene - d8 (Surr)	95.4		% Recovery	EPA 8260B	5/15/02
4-Bromofluorobenzene (Surr)	102		% Recovery	EPA 8260B	5/15/02

Approved By:  Joel Kiff



Report Number : 26348

Date : 5/28/02

Project Name : 500 40th Avenue, Oakland

Project Number : 020510-DW-1

Sample : MW-8

Matrix : Water

Lab Number : 26348-07

Sample Date :5/10/02

Parameter	Measured Value	Method Reporting Limit	Units	Analysis Method	Date Analyzed
Benzene	< 0.50	0.50	ug/L	EPA 8260B	5/15/02
Toluene	< 0.50	0.50	ug/L	EPA 8260B	5/15/02
Ethylbenzene	< 0.50	0.50	ug/L	EPA 8260B	5/15/02
Total Xylenes	< 0.50	0.50	ug/L	EPA 8260B	5/15/02
Methyl-t-butyl ether (MTBE)	< 5.0	5.0	ug/L	EPA 8260B	5/15/02
TPH as Gasoline	95	50	ug/L	EPA 8260B	5/16/02
Toluene - d8 (Surr)	93.4		% Recovery	EPA 8260B	5/15/02
4-Bromofluorobenzene (Surr)	101		% Recovery	EPA 8260B	5/15/02

Sample : OMW-9

Matrix : Water

Lab Number : 26348-08

Sample Date :5/10/02

Parameter	Measured Value	Method Reporting Limit	Units	Analysis Method	Date Analyzed
Benzene	84	0.50	ug/L	EPA 8260B	5/14/02
Toluene	2.9	0.50	ug/L	EPA 8260B	5/14/02
Ethylbenzene	120	0.50	ug/L	EPA 8260B	5/14/02
Total Xylenes	23	0.50	ug/L	EPA 8260B	5/14/02
Methyl-t-butyl ether (MTBE)	11	5.0	ug/L	EPA 8260B	5/14/02
TPH as Gasoline	3900	100	ug/L	EPA 8260B	5/16/02
Toluene - d8 (Surr)	94.7		% Recovery	EPA 8260B	5/14/02
4-Bromofluorobenzene (Surr)	96.1		% Recovery	EPA 8260B	5/14/02
TPH as Diesel	380	50	ug/L	M EPA 8015	5/24/02

Approved By:  Joel Kiff



Report Number : 26348

Date : 5/28/02

Project Name : 500 40th Avenue, Oakland

Project Number : 020510-DW-1

Sample : OMW-10

Matrix : Water

Lab Number : 26348-09

Sample Date :5/10/02

Parameter	Measured Value	Method Reporting Limit	Units	Analysis Method	Date Analyzed
Benzene	< 0.50	0.50	ug/L	EPA 8260B	5/15/02
Toluene	< 0.50	0.50	ug/L	EPA 8260B	5/15/02
Ethylbenzene	< 0.50	0.50	ug/L	EPA 8260B	5/15/02
Total Xylenes	< 0.50	0.50	ug/L	EPA 8260B	5/15/02
Methyl-t-butyl ether (MTBE)	< 5.0	5.0	ug/L	EPA 8260B	5/15/02
TPH as Gasoline	< 50	50	ug/L	EPA 8260B	5/15/02
Toluene - d8 (Surr)	99.8		% Recovery	EPA 8260B	5/15/02
4-Bromofluorobenzene (Surr)	95.9		% Recovery	EPA 8260B	5/15/02

Sample : OMW-11

Matrix : Water

Lab Number : 26348-10

Sample Date :5/10/02

Parameter	Measured Value	Method Reporting Limit	Units	Analysis Method	Date Analyzed
Benzene	< 0.50	0.50	ug/L	EPA 8260B	5/16/02
Toluene	< 0.50	0.50	ug/L	EPA 8260B	5/16/02
Ethylbenzene	< 0.50	0.50	ug/L	EPA 8260B	5/16/02
Total Xylenes	< 0.50	0.50	ug/L	EPA 8260B	5/16/02
Methyl-t-butyl ether (MTBE)	< 5.0	5.0	ug/L	EPA 8260B	5/16/02
TPH as Gasoline	180	50	ug/L	EPA 8260B	5/16/02
Toluene - d8 (Surr)	99.7		% Recovery	EPA 8260B	5/16/02
4-Bromofluorobenzene (Surr)	92.9		% Recovery	EPA 8260B	5/16/02
TPH as Diesel	< 50	50	ug/L	M EPA 8015	5/24/02

Approved By:  Joel Kiff



Report Number : 26348

Date : 5/28/02

Project Name : 500 40th Avenue, Oakland

Project Number : 020510-DW-1

Sample : OMW-12

Matrix : Water

Lab Number : 26348-11

Sample Date :5/10/02

Parameter	Measured Value	Method Reporting Limit	Units	Analysis Method	Date Analyzed
Benzene	< 0.50	0.50	ug/L	EPA 8260B	5/15/02
Toluene	< 0.50	0.50	ug/L	EPA 8260B	5/15/02
Ethylbenzene	< 0.50	0.50	ug/L	EPA 8260B	5/15/02
Total Xylenes	< 0.50	0.50	ug/L	EPA 8260B	5/15/02
Methyl-t-butyl ether (MTBE)	< 5.0	5.0	ug/L	EPA 8260B	5/15/02
TPH as Gasoline	73	50	ug/L	EPA 8260B	5/15/02
Toluene - d8 (Surr)	100		% Recovery	EPA 8260B	5/15/02
4-Bromofluorobenzene (Surr)	97.9		% Recovery	EPA 8260B	5/15/02

Sample : OMW-13

Matrix : Water

Lab Number : 26348-12

Sample Date :5/10/02

Parameter	Measured Value	Method Reporting Limit	Units	Analysis Method	Date Analyzed
Benzene	3.5	0.50	ug/L	EPA 8260B	5/16/02
Toluene	< 0.50	0.50	ug/L	EPA 8260B	5/16/02
Ethylbenzene	15	0.50	ug/L	EPA 8260B	5/16/02
Total Xylenes	1.2	0.50	ug/L	EPA 8260B	5/16/02
Methyl-t-butyl ether (MTBE)	< 5.0	5.0	ug/L	EPA 8260B	5/16/02
TPH as Gasoline	2800	50	ug/L	EPA 8260B	5/16/02
Toluene - d8 (Surr)	99.4		% Recovery	EPA 8260B	5/16/02
4-Bromofluorobenzene (Surr)	94.8		% Recovery	EPA 8260B	5/16/02
TPH as Diesel	< 400	400	ug/L	M EPA 8015	5/24/02

Approved By:  Joel Kiff

Report Number : 26348

Date : 5/28/02

QC Report : Method Blank Data

Project Name : **500 40th Avenue, Oakland**

Project Number : **020510-DW-1**

Parameter	Measured Value	Method Reporting Limit	Units	Analysis Method	Date Analyzed
TPH as Diesel	< 50	50	ug/L	M EPA 8015	5/18/02
Benzene	< 0.50	0.50	ug/L	EPA 8260B	5/15/02
Toluene	< 0.50	0.50	ug/L	EPA 8260B	5/15/02
Ethylbenzene	< 0.50	0.50	ug/L	EPA 8260B	5/15/02
Total Xylenes	< 0.50	0.50	ug/L	EPA 8260B	5/15/02
Methyl-t-butyl ether (MTBE)	< 5.0	5.0	ug/L	EPA 8260B	5/15/02
TPH as Gasoline	< 50	50	ug/L	EPA 8260B	5/15/02
Toluene - d8 (Surr)	100		%	EPA 8260B	5/15/02
4-Bromofluorobenzene (Surr)	99.0		%	EPA 8260B	5/15/02
Benzene	< 0.50	0.50	ug/L	EPA 8260B	5/14/02
Toluene	< 0.50	0.50	ug/L	EPA 8260B	5/14/02
Ethylbenzene	< 0.50	0.50	ug/L	EPA 8260B	5/14/02
Total Xylenes	< 0.50	0.50	ug/L	EPA 8260B	5/14/02
Methyl-t-butyl ether (MTBE)	< 5.0	5.0	ug/L	EPA 8260B	5/14/02
TPH as Gasoline	< 50	50	ug/L	EPA 8260B	5/14/02
Toluene - d8 (Surr)	99.4		%	EPA 8260B	5/14/02
4-Bromofluorobenzene (Surr)	97.3		%	EPA 8260B	5/14/02
Benzene	< 0.50	0.50	ug/L	EPA 8260B	5/14/02
Toluene	< 0.50	0.50	ug/L	EPA 8260B	5/14/02
Ethylbenzene	< 0.50	0.50	ug/L	EPA 8260B	5/14/02
Total Xylenes	< 0.50	0.50	ug/L	EPA 8260B	5/14/02
Methyl-t-butyl ether (MTBE)	< 5.0	5.0	ug/L	EPA 8260B	5/14/02
TPH as Gasoline	< 50	50	ug/L	EPA 8260B	5/14/02
Toluene - d8 (Surr)	99.4		%	EPA 8260B	5/14/02
4-Bromofluorobenzene (Surr)	94.3		%	EPA 8260B	5/14/02

Parameter	Measured Value	Method Reporting Limit	Units	Analysis Method	Date Analyzed
Benzene	< 0.50	0.50	ug/L	EPA 8260B	5/16/02
Toluene	< 0.50	0.50	ug/L	EPA 8260B	5/16/02
Ethylbenzene	< 0.50	0.50	ug/L	EPA 8260B	5/16/02
Total Xylenes	< 0.50	0.50	ug/L	EPA 8260B	5/16/02
Methyl-t-butyl ether (MTBE)	< 5.0	5.0	ug/L	EPA 8260B	5/16/02
TPH as Gasoline	< 50	50	ug/L	EPA 8260B	5/16/02
Toluene - d8 (Surr)	94.5		%	EPA 8260B	5/16/02
4-Bromofluorobenzene (Surr)	94.1		%	EPA 8260B	5/16/02

Approved By:  Joel Kiff

KIFF ANALYTICAL, LLC

720 Olive Drive, Suite D Davis, CA 95616 530-297-4800

QC Report : Matrix Spike/ Matrix Spike Duplicate

Project Name : 500 40th Avenue, Oakland

Project Number : 020510-DW-1

Parameter	Spiked Sample	Sample Value	Spike Level	Spike Dup. Level	Spiked Sample Value	Duplicate Spiked Sample Value	Units	Analysis Method	Date Analyzed	Spiked Sample Percent Recov.	Duplicate Spiked Sample Percent Recov.	Relative Percent Diff.	Spiked Sample Percent Recov. Limit	Relative Percent Diff. Limit
TPH as Diesel	Blank	<5.0	1000	1000	1090	1090	ug/L	M EPA 8015	5/17/02	109	109	0.0731	70-130	25
Benzene	26348-11	<0.50	20.0	19.7	20.1	19.7	ug/L	EPA 8260B	5/15/02	101	100	0.598	70-130	25
Toluene	26348-11	<0.50	20.0	19.7	19.8	19.5	ug/L	EPA 8260B	5/15/02	99.2	98.8	0.353	70-130	25
Tert-Butanol	26348-11	<5.0	99.8	98.5	96.7	96.5	ug/L	EPA 8260B	5/15/02	96.9	98.0	1.11	70-130	25
Methyl-t-Butyl Ether	26348-11	<0.50	20.0	19.7	19.1	18.5	ug/L	EPA 8260B	5/15/02	95.6	93.8	1.85	70-130	25
Benzene	26348-08	84	40.0	40.0	118	115	ug/L	EPA 8260B	5/14/02	86.8	79.4	8.96	70-130	25
Toluene	26348-08	2.9	40.0	40.0	36.1	33.8	ug/L	EPA 8260B	5/14/02	83.0	77.3	7.11	70-130	25
Tert-Butanol	26348-08	<5.0	200	200	189	190	ug/L	EPA 8260B	5/14/02	94.4	95.0	0.665	70-130	25
Methyl-t-Butyl Ether	26348-08	11	40.0	40.0	43.5	46.4	ug/L	EPA 8260B	5/14/02	82.0	89.2	8.32	70-130	25
Benzene	26370-01	<0.50	40.0	40.0	38.5	38.2	ug/L	EPA 8260B	5/14/02	96.2	95.6	0.626	70-130	25
Toluene	26370-01	<0.50	40.0	40.0	37.7	35.8	ug/L	EPA 8260B	5/14/02	94.2	89.4	5.15	70-130	25
Tert-Butanol	26370-01	<5.0	200	200	179	191	ug/L	EPA 8260B	5/14/02	89.7	95.4	6.14	70-130	25
Methyl-t-Butyl Ether	26370-01	<0.50	40.0	40.0	39.8	37.6	ug/L	EPA 8260B	5/14/02	99.4	94.1	5.45	70-130	25
Benzene	26418-01	<0.50	40.0	40.0	37.8	36.1	ug/L	EPA 8260B	5/16/02	94.4	90.2	4.58	70-130	25
Toluene	26418-01	<0.50	40.0	40.0	38.2	37.2	ug/L	EPA 8260B	5/16/02	95.4	93.0	2.49	70-130	25
Tert-Butanol	26418-01	6700	200	200	7000	7030	ug/L	EPA 8260B	5/16/02	149	168	11.9	70-130	25
Methyl-t-Butyl Ether	26418-01	76	40.0	40.0	114	101	ug/L	EPA 8260B	5/16/02	95.7	63.6	40.4	70-130	25

Approved By:  Joel Kiff

KIFF ANALYTICAL, LLC

720 Olive Drive, Suite D Davis, CA 95616 530-297-4800


QC Report : Laboratory Control Sample (LCS)

Project Name : 500 40th Avenue, Oakland

Project Number : 020510-DW-1

Parameter	Spike Level	Units	Analysis Method	Date Analyzed	LCS Percent Recov.	LCS Percent Recov. Limit
Benzene	40.0	ug/L	EPA 8260B	5/15/02	102	70-130
Toluene	40.0	ug/L	EPA 8260B	5/15/02	101	70-130
Tert-Butanol	200	ug/L	EPA 8260B	5/15/02	94.8	70-130
Methyl-t-Butyl Ether	40.0	ug/L	EPA 8260B	5/15/02	93.8	70-130
Benzene	40.0	ug/L	EPA 8260B	5/14/02	96.2	70-130
Toluene	40.0	ug/L	EPA 8260B	5/14/02	97.4	70-130
Tert-Butanol	200	ug/L	EPA 8260B	5/14/02	97.6	70-130
Methyl-t-Butyl Ether	40.0	ug/L	EPA 8260B	5/14/02	97.1	70-130
Benzene	40.0	ug/L	EPA 8260B	5/14/02	94.1	70-130
Toluene	40.0	ug/L	EPA 8260B	5/14/02	96.3	70-130
Tert-Butanol	200	ug/L	EPA 8260B	5/14/02	89.9	70-130
Methyl-t-Butyl Ether	40.0	ug/L	EPA 8260B	5/14/02	92.0	70-130
Benzene	40.0	ug/L	EPA 8260B	5/16/02	93.9	70-130
Toluene	40.0	ug/L	EPA 8260B	5/16/02	86.4	70-130
Tert-Butanol	200	ug/L	EPA 8260B	5/16/02	91.2	70-130
Methyl-t-Butyl Ether	40.0	ug/L	EPA 8260B	5/16/02	92.9	70-130

KIFF ANALYTICAL, LLC

Approved By:  Joel Kiff

720 Olive Drive, Suite D Davis, CA 95616 530-297-4800

SHELL Chain Of Custody Record

Lab Identification (if necessary):

Address:

City, State, Zip:

Shell Project Manager to be invoiced:

Karen Petryna

26348

- SCIENCE & ENGINEERING
- TECHNICAL SERVICES
- CRMT HOUSTON

INCIDENT NUMBER (SAE ONLY)

9 7 0 9 3 4 0 0

SAP or CRMT NUMBER (TS/CRMT)

DATE: 5-10-02

PAGE: 1 of 2

SAMPLING COMPANY Blaine Tech Services		LOG CODE BTSS	SITE ADDRESS (Street and City): 500 40th Avenue, Oakland		GLOBAL ID NO.: T0600101265
ADDRESS 1680 Rogers Avenue, San Jose, CA 95112		EDF DELIVERABLE TO (Responsible Party or Designee): Anni Kreml		PHONE NO.: 510-420-3335	E-MAIL: ShellOaklandEDF@cambria-env.com
PROJECT CONTACT (Hardcopy or PDF Report to): Leon Gearhart		SAMPLER NAME(S) (Print): <i>Dave Walter</i>		CONSULTANT PROJECT NO.: 020510-DW-1	
TELEPHONE: 408-573-0555	FAX: 408-573-7771	E-MAIL: lgearhart@blainetech.com		LAB USE ONLY	

TURNAROUND TIME (BUSINESS DAYS):
 10 DAYS
 5 DAYS
 72 HOURS
 48 HOURS
 24 HOURS
 LESS THAN 24 HOURS

REQUESTED ANALYSIS

LA - RWQCB REPORT FORMAT
 UST AGENCY: _____

GC/MS MTBE CONFIRMATION: HIGHEST _____ HIGHEST per BORING _____ ALL _____

SPECIAL INSTRUCTIONS OR NOTES: CHECK BOX IF EDD IS NOT NEEDED

FIELD NOTES:
 Container/Preservative
 or PID Readings
 or Laboratory Notes

LAB USE ONLY	Field Sample Identification	SAMPLING		MATRIX	NO. OF CONT.	TPH - Gas, Purgeable	BTEX	MTBE (8021B - 5ppb RL)	MTBE (8260B - 0.5ppb RL)	Oxygenates (5) by (8260B)	Ethanol (8260B)	Methanol	1,2-DCA (8260B)	EDB (8260B)	TPH - Diesel, Extractable (8015m)	TEMPERATURE ON RECEIPT C°
		DATE	TIME													
✓	EW-1	5-10	11:52	W	3	X	X	X								-01
✓	MW-2		9:24			X	X	X								-02
✓	MW-3		9:34			X	X	X								-03
✓	MW-4		8:50			X	X	X								-04
✓	MW-5		9:05			X	X	X								-05
✓	OMW-6		11:40			X	X	X								-06
✓	MW-8		12:06			X	X	X								-07
✓	OMW-9		12:23		5	X	X	X						X		-08
✓	OMW-10		10:17		3	X	X	X								-09
✓	OMW-11		10:30		5	X	X	X						X		-10

Relinquished by: (Signature) <i>David C. Dab...</i>	Received by: (Signature) <i>John...</i>	Date: <u>5/13/02</u>	Time: <u>12:03</u>
Relinquished by: (Signature)	Received by: (Signature)	Date:	Time:
Relinquished by: (Signature)	Received by: (Signature) <i>Kiff Analytical</i>	Date: <u>05/30/02</u>	Time: <u>12:03</u>

LAB: KIT

SHELL Chain Of Custody Record

Lab Identification (if necessary):

Address:

City, State, Zip:

Shell Project Manager to be invoiced:

 SCIENCE & ENGINEERING
 TECHNICAL SERVICES
 CRMT HOUSTON

Karen Petryna

26348

INCIDENT NUMBER (SAE ONLY)

9 7 0 9 3 4 0 0

SAP or CRMT NUMBER (TS/CRMT)

DATE: 5-10-02

PAGE: 2 of 2

SAMPLING COMPANY Blaine Tech Services		LOG CODE: BTSS	SITE ADDRESS (Street and City): 500 40th Avenue, Oakland		GLOBAL ID NO.: T0600101265
ADDRESS 1680 Rogers Avenue, San Jose, CA 95112		EDF DELIVERABLE TO (Responsible Party or Designee): Anni Krami		PHONE NO.: 510-420-3335	E-MAIL: ShellOaklandEDF@cambria-env.com
PROJECT CONTACT (Hardcopy or PDF Report to): Leon Gearhart		SAMPLER NAME(S) (Print): Dave Walter		CONSULTANT PROJECT NO.: 080510-DW-1	
TELEPHONE: 408-573-0555	FAX: 408-573-7771	E-MAIL: lgearhart@blainetech.com		LAB USE ONLY	

TURNAROUND TIME (BUSINESS DAYS):
 10 DAYS 5 DAYS 72 HOURS 48 HOURS 24 HOURS LESS THAN 24 HOURS

REQUESTED ANALYSIS

LA - RWQCB REPORT FORMAT UST AGENCY: _____

GC/MS MTBE CONFIRMATION: HIGHEST _____ HIGHEST per BORING _____ ALL _____

SPECIAL INSTRUCTIONS OR NOTES: _____ CHECK BOX IF EDD IS NOT NEEDED

LAB USE ONLY	Field Sample Identification	SAMPLING		MATRIX	NO. OF CONT.	TPH - Gas, Purgeable	BTEX	MTBE (8021B - 5ppb RL)	MTBE (8260B - 0.5ppb RL)	Oxygenates (5) by (8260B)	Ethanol (8260B)	Methanol	1,2-DCA (8260B)	EDB (8260B)	TPH - Diesel, Extractable (8015m)									FIELD NOTES: Container/Preservative or PID Readings or Laboratory Notes		
		DATE	TIME																							
✓	OMW-12	5-10	9:55	W	3	X	X	X																	-11	
✓	OMW-13	5-10	10:55	W	5	X	X	X								X										-12

Relinquished by: (Signature) <i>David C. Stalt</i>	Received by: (Signature)	Date: <u>5/13/02</u>	Time: <u>12:03</u>
Relinquished by: (Signature)	Received by: (Signature)	Date:	Time:
Relinquished by: (Signature)	Received by: (Signature) <i>John Cutler / Keff Analytical</i>	Date: <u>05/30/02</u>	Time: <u>1203</u>

DISTRIBUTION: White with final report, Green to File, Yellow and Pink to Client.

10/16/00 Revision

O&G Graphic (714) 898-9702

WELL GAUGING DATA

Project # 020510-DW-1 Date 5-10-02 Client Shell

Site 500 40th / Telegraph

Well ID	Well Size (in.)	Sheen / Odor	Depth to Immiscible Liquid (ft.)	Thickness of Immiscible Liquid (ft.)	Volume of Immiscibles Removed (ml)	Depth to water (ft.)	Depth to well bottom (ft.)	Survey Point: TOB of TOC
EW-1	6					12.68	28.20	
MW-2	4					12.69	19.36	
MW-3	4					12.24	18.64	
MW-4	4					12.93	14.62	
MW-5	4					14.05	20.00	
OMW-6	4					13.07	20.18	
MW-8	4					12.25 12.27	38.59	
OMW-9	4	gauged w/ stinger in well				12.27 12.27	17.17	
OMW-10	4					13.20	16.09	
OMW-11	4	gauged w/ stinger in well				12.44	19.47	
OMW-12	4					10.86	19.48	
OMW-13	4	gauged w/ stinger in well				12.59	20.92	

EQUIVA WELL MONITORING DATA SHEET

BTS #: 020510-DW-1	Site: 500 40th / Telegraph
Sampler: Dave Walter	Date: 5-10-02
Well I.D.: EW-1	Well Diameter: 2 3 4 6 8
Total Well Depth:	Depth to Water: 12.68
Depth to Free Product:	Thickness of Free Product (feet):
Referenced to: PVC Grade	D.O. Meter (if req'd): YSI HACH

Purge Method: <input type="checkbox"/> Bailer <input type="checkbox"/> Disposable Bailer <input type="checkbox"/> Middleburg <input type="checkbox"/> Electric Submersible	<input type="checkbox"/> Waterra <input type="checkbox"/> Peristaltic <input type="checkbox"/> Extraction Pump <input type="checkbox"/> Other _____	Sampling Method: <input type="checkbox"/> Bailer <input checked="" type="checkbox"/> Disposable Bailer <input type="checkbox"/> Extraction Port <input type="checkbox"/> Dedicated Tubing Other: _____
---	--	--

(Gals.) X <u>No Purge</u> = _____ Gals. I Case Volume Specified Volumes Calculated Volume	<table border="1" style="width: 100%; font-size: small;"> <thead> <tr> <th>Well Diameter</th> <th>Multiplier</th> <th>Well Diameter</th> <th>Multiplier</th> </tr> </thead> <tbody> <tr> <td>1"</td> <td>0.04</td> <td>4"</td> <td>0.65</td> </tr> <tr> <td>2"</td> <td>0.16</td> <td>6"</td> <td>1.47</td> </tr> <tr> <td>3"</td> <td>0.37</td> <td>Other</td> <td>radius² * 0.163</td> </tr> </tbody> </table>	Well Diameter	Multiplier	Well Diameter	Multiplier	1"	0.04	4"	0.65	2"	0.16	6"	1.47	3"	0.37	Other	radius ² * 0.163
Well Diameter	Multiplier	Well Diameter	Multiplier														
1"	0.04	4"	0.65														
2"	0.16	6"	1.47														
3"	0.37	Other	radius ² * 0.163														

Time	Temp (°F)	pH	Cond.	Turbidity	Gals. Removed	Observations
11:56	65.9	6.8	695	4	—	

Did well dewater? Yes No	Gallons actually evacuated:
Sampling Time: 11:56	Sampling Date: 5-10-02
Sample I.D.: EW-1	Laboratory: Kiff Sequoia Other _____
Analyzed for: TPH-G BTEX MTBE TPH-D Other:	
EB I.D. (if applicable): _____ @ _____ Time	Duplicate I.D. (if applicable):
Analyzed for: TPH-G BTEX MTBE TPH-D Other:	
D.O. (if req'd): Pre-purge: _____ mg/L	Post-purge: _____ mg/L
O.R.P. (if req'd): Pre-purge: _____ mV	Post-purge: _____ mV

EQUIVA WELL MONITORING DATA SHEET

BTS #: 020510-DW-1	Site: 500 40th/Telegraph
Sampler: Dave Walter	Date: 5-10-02
Well I.D.: MW-2	Well Diameter: 2 3 4 6 8
Total Well Depth: 19.36	Depth to Water: 12.69
Depth to Free Product:	Thickness of Free Product (feet):
Referenced to: PVC Grade	D.O. Meter (if req'd): YSI HACH

Purge Method: Bailer
 Disposable Bailer
 Middleburg
 Electric Submersible

Water
 Peristaltic
 Extraction Pump
 Other _____

Sampling Method: Bailer
 Disposable Bailer
 Extraction Port
 Dedicated Tubing

Other: _____

(Gals.) X	No Purge	Gals.	
Case Volume	Specified Volumes	Calculated Volume	

Well Diameter	Multiplier	Well Diameter	Multiplier
1"	0.04	4"	0.65
2"	0.16	6"	1.47
3"	0.37	Other	radius ² * 0.163

Time	Temp (°F)	pH	Cond.	Turbidity	Gals. Removed	Observations
9:24	64.9	6.5	363	10	—	

Did well dewater? Yes No Gallons actually evacuated:

Sampling Time: 9:24 Sampling Date: 5-10-02

Sample I.D.: MW-2 Laboratory: **Kiff** Sequoia Other _____

Analyzed for: **TPH-G BTEX MTBE** TPH-D Other:

EB I.D. (if applicable): @ _____ Duplicate I.D. (if applicable):

Analyzed for: TPH-G BTEX MTBE TPH-D Other:

D.O. (if req'd):	Pre-purge:	mg/L	Post-purge:	mg/L
O.R.P. (if req'd):	Pre-purge:	mV	Post-purge:	mV

EQUIVA WELL MONITORING DATA SHEET

BTS #: 020510-DW-1	Site: 500 46 th /Telegraph
Sampler: Dave Walter	Date: 5-10-02
Well I.D.: MW-3	Well Diameter: 2 3 4 6 8
Total Well Depth: 18.64	Depth to Water: 12.24
Depth to Free Product:	Thickness of Free Product (feet):
Referenced to: PVC Grade	D.O. Meter (if req'd): PSI HACH

Purge Method: Bailer Waterra Sampling Method: Bailer
 Disposable Bailer Peristaltic Disposable Bailer
 Middleburg Extraction Pump Extraction Port
 Electric Submersible Other _____ Dedicated Tubing

Other: _____

(Gals.) X _____ Case Volume Specified Volumes Calculated Volume	No Purge	=	
	1"	0.04	4"
	2"	0.16	6"
	3"	0.37	Other radius ³ * 0.163

Time	Temp (°F)	pH	Cond.	Turbidity	Gals. Removed	Observations
9:34	61.7	6.3	445	5	—	odor

Did well dewater? Yes No Gallons actually evacuated: —

Sampling Time: 9:34 Sampling Date: 5-10-02

Sample I.D.: MW-3 Laboratory: Kiff Sequoia Other _____

Analyzed for: TPH-G BTEX MTBE TPH-D Other: _____

EB I.D. (if applicable): _____ @ _____ Time Duplicate I.D. (if applicable): _____

Analyzed for: TPH-G BTEX MTBE TPH-D Other: _____

D.O. (if req'd):	Pre-purge:		
	Post-purge:	1.5	mg/L
O.R.P. (if req'd):	Pre-purge:		
	Post-purge:		mV

EQUIVA WELL MONITORING DATA SHEET

BTS #: 020510-DW-1	Site: 500 40th/Telegraph
Sampler: Dave Walter	Date: 5-10-02
Well I.D.: MW-4	Well Diameter: 2 3 <u>4</u> 6 8
Total Well Depth: 14.62	Depth to Water: 12.93 12.93
Depth to Free Product:	Thickness of Free Product (feet):
Referenced to: <u>PVC</u> Grade	D.O. Meter (if req'd): <u>YSI</u> HACH

Purge Method: Bailer
 Disposable Bailer
 Middleburg
 Electric Submersible

Water
 Peristaltic
 Extraction Pump
 Other _____

Sampling Method: Bailer
 Disposable Bailer
 Extraction Port
 Dedicated Tubing

Other: _____

(Gals.) X No purge = _____ Gals.
 Case Volume Specified Volumes Calculated Volume

Well Diameter	Multiplier	Well Diameter	Multiplier
1"	0.04	4"	0.65
2"	0.16	6"	1.17
3"	0.37	Other	radius ² * 0.163

Time	Temp (°F)	pH	Cond.	Turbidity	Gals. Removed	Observations
8:50	65.6	5.8	443	51	—	

Did well dewater? Yes No Gallons actually evacuated: _____

Sampling Time: 8:50 Sampling Date: 5-10-02

Sample I.D.: MW-4 Laboratory: Kiff Sequoia Other _____

Analyzed for: TPH-G BTEX MTBE TPH-D Other: _____

EB I.D. (if applicable): _____ @ _____ Time Duplicate I.D. (if applicable): _____

Analyzed for: TPH-G BTEX MTBE TPH-D Other: _____

D.O. (if req'd):	Pre-purge:	mg/L	Post-purge:	1.15	mg/L
	O.R.P. (if req'd):	mV	Post-purge:		mV

EQUIVA WELL MONITORING DATA SHEET

BTS #: <u>020510-DW-1</u>	Site: <u>500 40th/Telegraph</u>
Sampler: <u>Dave Walter</u>	Date: <u>5-10-02</u>
Well I.D.: <u>MW-5</u>	Well Diameter: 2 3 <u>4</u> 6 8
Total Well Depth: <u>20.00</u>	Depth to Water: <u>14.05</u>
Depth to Free Product:	Thickness of Free Product (feet):
Referenced to: <u>PVC</u> Grade	D.O. Meter (if req'd): <u>YSI</u> <u>HACH</u>

Purge Method: Bailer
 Disposable Bailer
 Middleburg
 Electric Submersible

Waterena
 Peristaltic
 Extraction Pump
 Other _____

Sampling Method: ~~Bailer~~
~~Disposable Bailer~~
 Extraction Port
 Dedicated Tubing

Other: _____

	(Gals.) X <u>NO PURGE</u>	=		Gals.
I Case Volume	Specified Volumes		Calculated Volume	

Well Diameter	Multiplier	Well Diameter	Multiplier
1"	0.04	4"	0.63
2"	0.16	6"	1.47
3"	0.37	Other	radius ² * 0.163

Time	Temp (°F)	pH	Cond.	Turbidity	Gals. Removed	Observations
<u>9:05</u>	<u>64.9</u>	<u>6.4</u>	<u>387</u>	<u>26</u>	<u>—</u>	

Did well dewater? Yes No Gallons actually evacuated:

Sampling Time: 9:05 Sampling Date: 5-10-02

Sample I.D.: MW-5 Laboratory: Kiff Sequoia Other _____

Analyzed for: TPH-G BTEX MTBE TPH-D Other:

EB I.D. (if applicable): _____ @ _____ Time Duplicate I.D. (if applicable):

Analyzed for: TPH-G BTEX MTBE TPH-D Other:

D.O. (if req'd):	Pre-purge:		<small>mg/L</small>				
O.R.P. (if req'd):	Pre-purge:		<small>mV</small>	<u>Post-purge:</u>		<u>2.2</u>	<small>mg/L</small>
				<u>Post-purge:</u>			<small>mV</small>

EQUIVA WELL MONITORING DATA SHEET

BTS #: <u>020510-DW-1</u>	Site: <u>500 40th/Telegraph</u>
Sampler: <u>Dave Walter</u>	Date: <u>5-10-02</u>
Well I.D.: <u>0mw-6</u>	Well Diameter: 2 3 <u>(4)</u> 6 8
Total Well Depth: <u>20.18</u>	Depth to Water: <u>13.07</u>
Depth to Free Product:	Thickness of Free Product (feet):
Referenced to: <u>PVC</u> Grade	D.O. Meter (if req'd): <u>YSI</u> HACH

Purge Method: Bailer
 Disposable Bailer
 Middleburg
 Electric Submersible

Waterra
 Peristaltic
 Extraction Pump
 Other _____

Sampling Method: Bailer
~~Disposable Bailer~~
 Extraction Port
 Dedicated Tubing

Other: _____

(Gals.) X <u>No Purge</u> = _____ Gals. I Case Volume Specified Volumes Calculated Volume	<table border="1" style="width: 100%; border-collapse: collapse;"> <tr> <th>Well Diameter</th> <th>Multiplier</th> <th>Well Diameter</th> <th>Multiplier</th> </tr> <tr> <td>1"</td> <td>0.04</td> <td>4"</td> <td>0.65</td> </tr> <tr> <td>2"</td> <td>0.16</td> <td>6"</td> <td>1.47</td> </tr> <tr> <td>3"</td> <td>0.37</td> <td>Other</td> <td>radius² * 0.163</td> </tr> </table>	Well Diameter	Multiplier	Well Diameter	Multiplier	1"	0.04	4"	0.65	2"	0.16	6"	1.47	3"	0.37	Other	radius ² * 0.163
Well Diameter	Multiplier	Well Diameter	Multiplier														
1"	0.04	4"	0.65														
2"	0.16	6"	1.47														
3"	0.37	Other	radius ² * 0.163														

Time	Temp (°F)	pH	Cond.	Turbidity	Gals. Removed	Observations
<u>11:40</u>	<u>66.5</u>		<u>723</u>	<u>18</u>	—	<u>odor</u>

Did well dewater? Yes No Gallons actually evacuated: _____

Sampling Time: 11:40 Sampling Date: 5-10-02

Sample I.D.: ~~11:40~~ 0mw-6 Laboratory: (Kiff) Sequoia Other _____

Analyzed for: TPH-G BTEX MTBE TPH-D Other: _____

EB I.D. (if applicable): _____ @ _____ Time Duplicate I.D. (if applicable): _____

Analyzed for: TPH-G BTEX MTBE TPH-D Other: _____

D.O. (if req'd):	Pre-purge:	mg/L	<u>Post-purge:</u>	mg/L
O.R.P. (if req'd):	Pre-purge:	mV	Post-purge:	mV

EQUIVA WELL MONITORING DATA SHEET

BTS #: 020510-DW-1	Site: 500 40 th /Telegraph
Sampler: Dave Walter	Date: 5-10-02
Well I.D.: mw-8	Well Diameter: 2 3 <u>(4)</u> 6 8
Total Well Depth: 38.59	Depth to Water: 12.25
Depth to Free Product:	Thickness of Free Product (feet):
Referenced to: <u>(PVC)</u> Grade	D.O. Meter (if req'd): <u>(YSI)</u> HACH

Purge Method: Bailer Waterra Sampling Method: Bailer

 Disposable Bailer Peristaltic Disposable Bailer

 Middleburg Extraction Pump Extraction Port

 Electric Submersible Other _____ Dedicated Tubing

Other: _____

(Gals.) X <u>No purge</u> = _____ Gals. I Case Volume Specified Volumes Calculated Volume	<table border="1" style="font-size: small; border-collapse: collapse;"> <tr> <th>Well Diameter</th> <th>Multiplier</th> <th>Well Diameter</th> <th>Multiplier</th> </tr> <tr> <td>1"</td> <td>0.04</td> <td>4"</td> <td>0.65</td> </tr> <tr> <td>2"</td> <td>0.16</td> <td>6"</td> <td>1.47</td> </tr> <tr> <td>3"</td> <td>0.37</td> <td>Other</td> <td>radius² * 0.163</td> </tr> </table>	Well Diameter	Multiplier	Well Diameter	Multiplier	1"	0.04	4"	0.65	2"	0.16	6"	1.47	3"	0.37	Other	radius ² * 0.163
Well Diameter	Multiplier	Well Diameter	Multiplier														
1"	0.04	4"	0.65														
2"	0.16	6"	1.47														
3"	0.37	Other	radius ² * 0.163														

Time	Temp (°F)	pH	Cond.	Turbidity	Gals. Removed	Observations
12:06	67.8	6.8	381	5	—	clear

Did well dewater? Yes No Gallons actually evacuated: _____

Sampling Time: 12:06 Sampling Date: 5-10-02

Sample I.D.: mw-8 Laboratory: (Kitt) Sequoia Other _____

Analyzed for: (TPH-G BTEX MTBE) TPH-D Other:

EB I.D. (if applicable): _____ @ _____ Time Duplicate I.D. (if applicable):

Analyzed for: TPH-G BTEX MTBE TPH-D Other:

D.O. (if req'd):	Pre-purge:	mg/L	<u>(Post-purge:)</u>	2.5	mg/L
O.R.P. (if req'd):	Pre-purge:	mV	Post-purge:		mV

EQUIVA WELL MONITORING DATA SHEET

BTS #: 020510-DW-1	Site: 500 40th/Telegraph
Sampler: Dave Walter	Date: 5-10-02
Well I.D.: 0 MW-9	Well Diameter: 2 3 <u>4</u> 6 8
Total Well Depth: 17.17 17.17	Depth to Water: 12.27 12.27
Depth to Free Product:	Thickness of Free Product (feet):
Referenced to: <u>PVC</u> Grade	D.O. Meter (if req'd): <u>YSI</u> HACH

Purge Method: Bailer
 Disposable Bailer
 Middleburg
 Electric Submersible

Water
 Peristaltic
 Extraction Pump
 Other _____

Sampling Method: Bailer
~~Disposable Bailer~~
 Extraction Port
 Dedicated Tubing

Other: _____

S U I A S

(Gals.) X No Purge = _____ Gals.
 1 Case Volume Specified Volumes Calculated Volume

Well Diameter	Multiplier	Well Diameter	Multiplier
1"	0.04	4"	0.65
2"	0.16	6"	1.47
3"	0.37	Other	radius ² * 0.163

Time	Temp (°F)	pH	Cond.	Turbidity	Gals. Removed	Observations
10:57	63.2	6.8	538	29	—	odor
12:23						

Did well dewater? Yes No Gallons actually evacuated: _____

Sampling Time: ~~10:57~~ 12:23 Sampling Date: 5-10-02

Sample I.D.: 0 MW-9 Laboratory: Kief Sequoia Other _____

Analyzed for: TPH-G BTEX MTBE TPH-D Other: _____

EB I.D. (if applicable): _____ @ _____ Time Duplicate I.D. (if applicable): _____

Analyzed for: TPH-G BTEX MTBE TPH-D Other: _____

D.O. (if req'd):	Pre-purge:	mg/L	Post-purge:	1.1 1.1 mg/L
	O.R.P. (if req'd):	mV	Post-purge:	mV

EQUIVA WELL MONITORING DATA SHEET

BTS #: 020510-DW-1	Site: 500 40th / Telegraph
Sampler: Dave Walter	Date: 5-10-02
Well I.D.: 0MW-10	Well Diameter: 2 3 (4) 6 8
Total Well Depth: 16.09	Depth to Water: 13.20
Depth to Free Product:	Thickness of Free Product (feet):
Referenced to: (PVC) Grade	D.O. Meter (if req'd): (YSI) HACH

Purge Method: Bailer Water Sampling Method: Bailer
 Disposable Bailer Peristaltic X Disposable Bailer
 Middleburg Extraction Pump Extraction Port
 Electric Submersible Other _____ Dedicated Tubing

Other: _____

(Gals.) X <u>No purge</u> = _____ Gals. 1 Case Volume Specified Volumes Calculated Volume	<table border="1" style="width: 100%; border-collapse: collapse;"> <thead> <tr> <th>Well Diameter</th> <th>Multiplier</th> <th>Well Diameter</th> <th>Multiplier</th> </tr> </thead> <tbody> <tr> <td>1"</td> <td>0.04</td> <td>4"</td> <td>0.65</td> </tr> <tr> <td>2"</td> <td>0.16</td> <td>6"</td> <td>1.47</td> </tr> <tr> <td>3"</td> <td>0.37</td> <td>Other</td> <td>radius² * 0.163</td> </tr> </tbody> </table>	Well Diameter	Multiplier	Well Diameter	Multiplier	1"	0.04	4"	0.65	2"	0.16	6"	1.47	3"	0.37	Other	radius ² * 0.163
Well Diameter	Multiplier	Well Diameter	Multiplier														
1"	0.04	4"	0.65														
2"	0.16	6"	1.47														
3"	0.37	Other	radius ² * 0.163														

Time	Temp (°F)	pH	Cond.	Turbidity	Gals. Removed	Observations
10:12	67.2	6.6	588	45	—	light odor

Did well dewater? Yes No Gallons actually evacuated: _____

Sampling Time: 10:12 Sampling Date: 5-10-02

Sample I.D.: 0MW-10 Laboratory: (Kiff) Sequoia Other _____

Analyzed for: (TPH-G BTEX MTBE) TPH-D Other: _____

EB I.D. (if applicable): _____ @ _____ Time Duplicate I.D. (if applicable): _____

Analyzed for: TPH-G BTEX MTBE TPH-D Other: _____

D.O. (if req'd):	Pre-purge:	mg/L	(Post-purge):	mg/L
O.R.P. (if req'd):	Pre-purge:	mV	Post-purge:	mV

EQUIVA WELL MONITORING DATA SHEET

BTS #: 020510-DW-1	Site: 500 40th/Telegraph
Sampler: Dave Walter	Date: 5-10-02
Well I.D.: 8 MW-11	Well Diameter: 2 3 (4) 6 8
Total Well Depth: 19.47	Depth to Water: 12.44
Depth to Free Product:	Thickness of Free Product (feet):
Referenced to: PVC Grade	D.O. Meter (if req'd): YSI HACH

Purge Method: Bailer Water Sampling Method: Bailer
 Disposable Bailer Peristaltic Disposable Bailer
 Middleburg Extraction Pump Extraction Port
 Electric Submersible Other _____ Dedicated Tubing

E VOAS

(Gals.) X <u>No Purge</u> = _____ Gals.	<table border="1" style="width: 100%; border-collapse: collapse;"> <tr> <th>Well Diameter</th> <th>Multiplier</th> <th>Well Diameter</th> <th>Multiplier</th> </tr> <tr> <td>1"</td> <td>0.04</td> <td>4"</td> <td>0.65</td> </tr> <tr> <td>2"</td> <td>0.16</td> <td>6"</td> <td>1.47</td> </tr> <tr> <td>3"</td> <td>0.37</td> <td>Other</td> <td>radius² * 0.163</td> </tr> </table>	Well Diameter	Multiplier	Well Diameter	Multiplier	1"	0.04	4"	0.65	2"	0.16	6"	1.47	3"	0.37	Other	radius ² * 0.163
Well Diameter	Multiplier	Well Diameter	Multiplier														
1"	0.04	4"	0.65														
2"	0.16	6"	1.47														
3"	0.37	Other	radius ² * 0.163														
I Case Volume Specified Volumes Calculated Volume																	

Time	Temp (°F)	pH	Cond.	Turbidity	Gals. Removed	Observations
10:30	62.8	6.9	437	54	—	clear

Did well dewater? Yes No Gallons actually evacuated: _____

Sampling Time: 16:30 Sampling Date: 5-10-02

Sample I.D.: 8 MW-11 Laboratory: Kiff Sequoia Other _____

Analyzed for: TPH-G BTEX MTBE TPH-D Other: _____

EB I.D. (if applicable): _____ @ _____ Time Duplicate I.D. (if applicable): _____

Analyzed for: TPH-G BTEX MTBE TPH-D Other: _____

D.O. (if req'd):	Pre-purge:	mg/L	Post-purge:	1.3 mg/L
O.R.P. (if req'd):	Pre-purge:	mV	Post-purge:	mV

EQUIVA WELL MONITORING DATA SHEET

BTS #: 020510-DW-1	Site: 500 40 th /Telegraph
Sampler: Dave Walter	Date: 5-10-02
Well I.D.: CMW-12	Well Diameter: 2 3 (4) 6 8
Total Well Depth: 12.48	Depth to Water: 10.86
Depth to Free Product:	Thickness of Free Product (feet):
Referenced to: (PVC) Grade	D.O. Meter (if req'd): (YSI) HACH

Purge Method: Bailer Waterra Sampling Method: Bailer
 Disposable Bailer Peristaltic Disposable Bailer
 Middleburg Extraction Pump Extraction Port
 Electric Submersible Other _____ Dedicated Tubing

Other: _____

(Gals.) X <u>No purge</u> = _____ Gals.	<table border="1" style="width: 100%; border-collapse: collapse;"> <thead> <tr> <th>Well Diameter</th> <th>Multiplier</th> <th>Well Diameter</th> <th>Multiplier</th> </tr> </thead> <tbody> <tr> <td>1"</td> <td>0.04</td> <td>4"</td> <td>0.65</td> </tr> <tr> <td>2"</td> <td>0.16</td> <td>6"</td> <td>1.47</td> </tr> <tr> <td>3"</td> <td>0.37</td> <td>Other</td> <td>radius² * 0.163</td> </tr> </tbody> </table>	Well Diameter	Multiplier	Well Diameter	Multiplier	1"	0.04	4"	0.65	2"	0.16	6"	1.47	3"	0.37	Other	radius ² * 0.163
Well Diameter	Multiplier	Well Diameter	Multiplier														
1"	0.04	4"	0.65														
2"	0.16	6"	1.47														
3"	0.37	Other	radius ² * 0.163														
1 Case Volume Specified Volumes	Calculated Volume																

Time	Temp (°F)	pH	Cond.	Turbidity	Gals. Removed	Observations
9:55	67.3	6.7	430	5	—	clear

Did well dewater? Yes No Gallons actually evacuated: _____

Sampling Time: 9:55 Sampling Date: 5-10-02

Sample I.D.: CMW-12 Laboratory: (Kier) Sequoia Other _____

Analyzed for: (TPH-G BTEX MTBE) TPH-D Other:

EB I.D. (if applicable): _____ @ _____ Time Duplicate I.D. (if applicable):

Analyzed for: TPH-G BTEX MTBE TPH-D Other:

D.O. (if req'd):	Pre-purge:	mg/L	(Post-purge:)	mg/L
O.R.P. (if req'd):	Pre-purge:	mV	Post-purge:	mV

EQUIVA WELL MONITORING DATA SHEET

BTS #: 020510-DW-1	Site: 500 40th/Telegraph
Sampler: Dave Walter	Date: 5-10-02
Well I.D.: 0mw-13	Well Diameter: 2 3 <u>4</u> 6 8
Total Well Depth: 20.92	Depth to Water: 12.59
Depth to Free Product:	Thickness of Free Product (feet):
Referenced to: <u>PVC</u> Grade	D.O. Meter (if req'd): <u>YSI</u> HACH

Purge Method: Bailer Disposable Bailer Middleburg Electric Submersible

Water: Peristaltic Extraction Pump Other _____

Sampling Method: Bailer Disposable Bailer Extraction Port Dedicated Tubing

Other: _____

5 Vols

(Gals.) X <u>No Purge</u> = _____ Gals.	<table border="1" style="width: 100%; border-collapse: collapse;"> <tr> <th>Well Diameter</th> <th>Multiplier</th> <th>Well Diameter</th> <th>Multiplier</th> </tr> <tr> <td>1"</td> <td>0.04</td> <td>4"</td> <td>0.65</td> </tr> <tr> <td>2"</td> <td>0.16</td> <td>6"</td> <td>1.47</td> </tr> <tr> <td>3"</td> <td>0.37</td> <td>Other</td> <td>radius² * 0.163</td> </tr> </table>	Well Diameter	Multiplier	Well Diameter	Multiplier	1"	0.04	4"	0.65	2"	0.16	6"	1.47	3"	0.37	Other	radius ² * 0.163
Well Diameter	Multiplier	Well Diameter	Multiplier														
1"	0.04	4"	0.65														
2"	0.16	6"	1.47														
3"	0.37	Other	radius ² * 0.163														
I Case Volume	Specified Volumes = Calculated Volume																

Time	Temp (°F)	pH	Cond.	Turbidity	Gals. Removed	Observations
10:55	67.5	6.7	636	25	—	

Did well dewater? Yes No Gallons actually evacuated: _____

Sampling Time: 10:55 Sampling Date: 5-10-02

Sample I.D.: 0mw-13 Laboratory: Kiff Sequoia Other _____

Analyzed for: TPH-G BTEX MTBE TPH-D Other: _____

EB I.D. (if applicable): _____ @ _____ Time Duplicate I.D. (if applicable): _____

Analyzed for: TPH-G BTEX MTBE TPH-D Other: _____

D.O. (if req'd):	Pre-purge:	mg/L	<u>Post-purge:</u>	1.0 mg/L
O.R.P. (if req'd):	Pre-purge:	mV	Post-purge:	mV