

**RECEIVED**

By dehloptoxic at 1:24 pm, Nov 06, 2006



76 Broadway  
Sacramento, California 95818

October 26, 2006

Mr. Jerry Wickham  
Alameda County Health Agency  
1131 Harbor Bay Parkway  
Alameda, California 94502

Re: **Report Transmittal  
Quarterly Report  
Third Quarter – 2006  
76 Service Station #6034  
4700 First Street  
Livermore, CA**

Dear Mr. Wickham:

I declare under penalty of perjury that to the best of my knowledge the information and/or recommendations contained in the attached report is/are true and correct.

If you have any questions or need additional information, please contact

Shelby S. Lathrop (Contractor)  
ConocoPhillips  
Risk Management & Remediation  
76 Broadway  
Sacramento, CA 95818  
Phone: 916-558-7609  
Fax: 916-558-7639

Sincerely,

A handwritten signature in black ink that reads "Thomas H. Kosel".

Thomas Kosel  
Risk Management & Remediation

Attachment

October 26, 2006

Mr. Jerry Wickham  
Alameda County Health Agency  
1131 Harbor Bay Parkway, Suite 250  
Alameda, CA 94502-6577

**Re: Quarterly Summary Report – Third Quarter 2006**  
Delta Project No. C106034031

Dear Mr. Wickham:

On behalf of ConocoPhillips (COP), Delta Consultants (Delta) submitting this Quarterly Summary Report – Third Quarter 2006 for the following location:

**Service Station**


**Location**


76 Service Station No. 6034


4700 First Street  
Livermore, California

No regulatory correspondence was received or sent since the last summary report was submitted on August 4, 2006. TRC will continue conducting semi-annual monitoring and sampling at the site; the next monitoring and sampling event at the site will occur during the fourth quarter 2006. During the third quarter 2006, Delta submitted a Soil Boring Assessment Report for the site.

Sincerely,  
**Delta Consultants**

  
Ben Wright  
Staff Geologist

  
Daniel J. Davis, R.G.  
Senior Project Manager

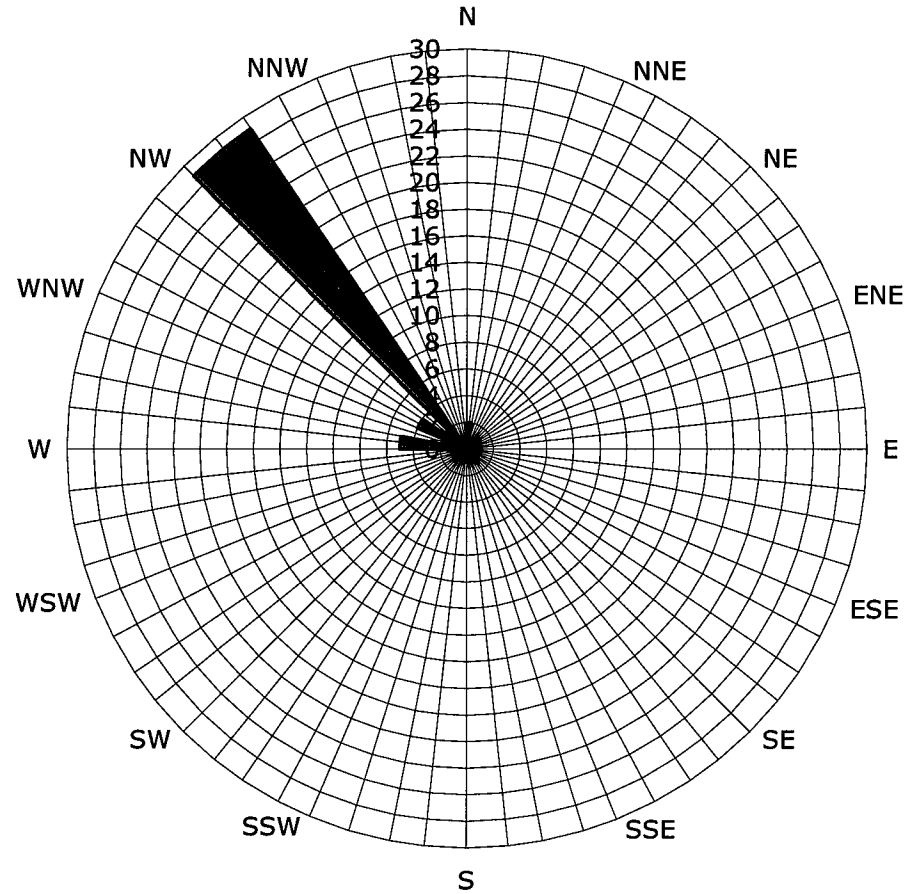


cc: Ms. Shelby Lathrop, ConocoPhillips (electronic copy)

Attachment A – Historic Groundwater Flow Directions

**Attachment A**  
**Historic Groundwater Flow Directions**

**Historic Groundwater Flow Directions**  
**ConocoPhillips Site No. 6034**  
4700 First Street  
Livermore, California



■ Groundwater Flow Direction

Legend  
Concentric circles represent  
quarterly monitoring events  
First Quarter 1990 through Third  
Quarter 2006  
40 data points shown