

RECEIVED

2:50 pm, Sep 02, 2010

**Alameda County
Environmental Health**

ARCADIS U.S., Inc.
100 Montgomery Street, Suite 300
San Francisco, CA 94104
Tel 415.374.2744
Fax 415.374.2745
www.arcadis-us.com

Re: Well Destruction Report
Former British Petroleum Station #11124
3315 High Street
Oakland, California 94619
ACEH Case # RO0000239

ENVIRONMENT

"I declare that to the best of my knowledge at the present time, that the information and/or recommendations contained in the attached document are true and correct."

Date:
September 1, 2010

Submitted by:

Contact:
Hollis E. Phillips

ARCADIS U.S., Inc


Phone:
415.374.2744 ext 13



Email:
Hollis.phillips@arcadis-us.com

Hollis E. Phillips, PG
Project Manager

Our ref:
GP09BPNA.C113





Mr. Paresh C. Khatri
Hazardous Material Specialist
Alameda County Environmental Health Department
1131 Harbor Bay Parkway, Suite 250
Alameda, California 94502-6577

Subject:

Well Destruction Report
ACEH Case RO000239
Former British Petroleum Station #11124
3315 High Street
Oakland, California

Dear Ms. Khatri:

On behalf of BP West Coast Products, LLC (BP West), ARCADIS-US, Inc. is pleased to submit this Groundwater Monitoring Well Destruction Completion Memorandum to the Alameda County Environmental Health Department (ACEH). This Memorandum documents the destruction of five monitoring wells at the Former British Petroleum (BP) Station #11124 (site) located at 3315 High Street in Oakland, California (Figure 1). Destruction of monitoring wells MW-1, MW-2, MW-4, MW-5, and MW-6 was approved by ACEH in their Correspondence dated July 1, 2010 (Attachment A). Destruction of the wells was required after the approval of case closure at the site.

Prior to conducting the field activities, ARCADIS obtained well destruction permits (W2010-0598 to W2010-0603) from Alameda County Public Works Agency (ACPWA). Copies of the permits are included as Attachment B. ARCADIS contracted WDC Exploration and Wells (WDC) of Richmond, California to properly destroy the wells. WDC is a California-licensed drilling contractor (C57 License No. 283326). All monitoring wells were destroyed on August 10, 2010.

Vicky Hamlin from ACPWA provided oversight of the well destruction activities. Prior to destruction, the well boxes were removed by WDC. The wells were backfilled with neat cement grout using a tremie pipe until the displaced groundwater reached the surface. Table 1 below provides estimates of the amount of neat cement grout pumped into each monitoring well. The displaced groundwater was removed using a vacuum and stored in a 55-gallon drum. Once the well was backfilled using the

ARCADIS U.S., Inc.
100 Montgomery Street
Suite 300
San Francisco
California 94104
Tel 415.374.2744
Fax 415.374.2745
www.arcadis-us.com

ENVIRONMENTAL

Date:
September 1, 2010

Contact:
Hollis E. Phillips

Phone:
415.374.2744 ext 13

Email:
Hollis.phillips@arcadis-us.com

Our ref:
GP09BPNA.C113

Imagine the result

tremie pipe, the well was pressure-grouted for approximately 5 minutes at a pressure of approximately 20 psi. The well was backfilled to approximately 1 inch below ground surface. The remainder of each borehole was completed with concrete mixed with black dye to match the existing surface.

TABLE 1
Neat Cement Grout Estimates

Well ID	Total Depth (ft)	Boring Radius (ft)	Estimated Amount of Cement Grout (gal)
MW-1	35	0.33	74
MW-2	30	0.33	61
MW-4	30.5	0.33	42
MW-5	30	0.33	17
MW-6	30	0.33	17

All project-derived wastes were contained in Department of Transportation-approved 55-gallon steel drums. The drums were labeled and temporarily stored on-site pending proper disposal. The drums were removed from the site on August 25, 2010, by Belshire Environmental Services, Inc. Waste Disposal Documentation is included as Attachment C.

Well Completion Reports were submitted to the Department of Water Resources and copies are included in Attachment D.

With the completion of the above mentioned well abandonment activities, ARCADIS does not believe that there are any remaining issues associated with ACEH Case RO000239; therefore, this site should be considered closed with regard to the previous environmental issues associated with this site. If you have any questions or need additional information regarding this site please contact Hollis Phillips at 4153374.2477X13. Thank you for your assistance with closing Former BP Site #11124.

Sincerely,

ARCADIS U.S., Inc.

A handwritten signature in blue ink that reads "H.E. Phillips".

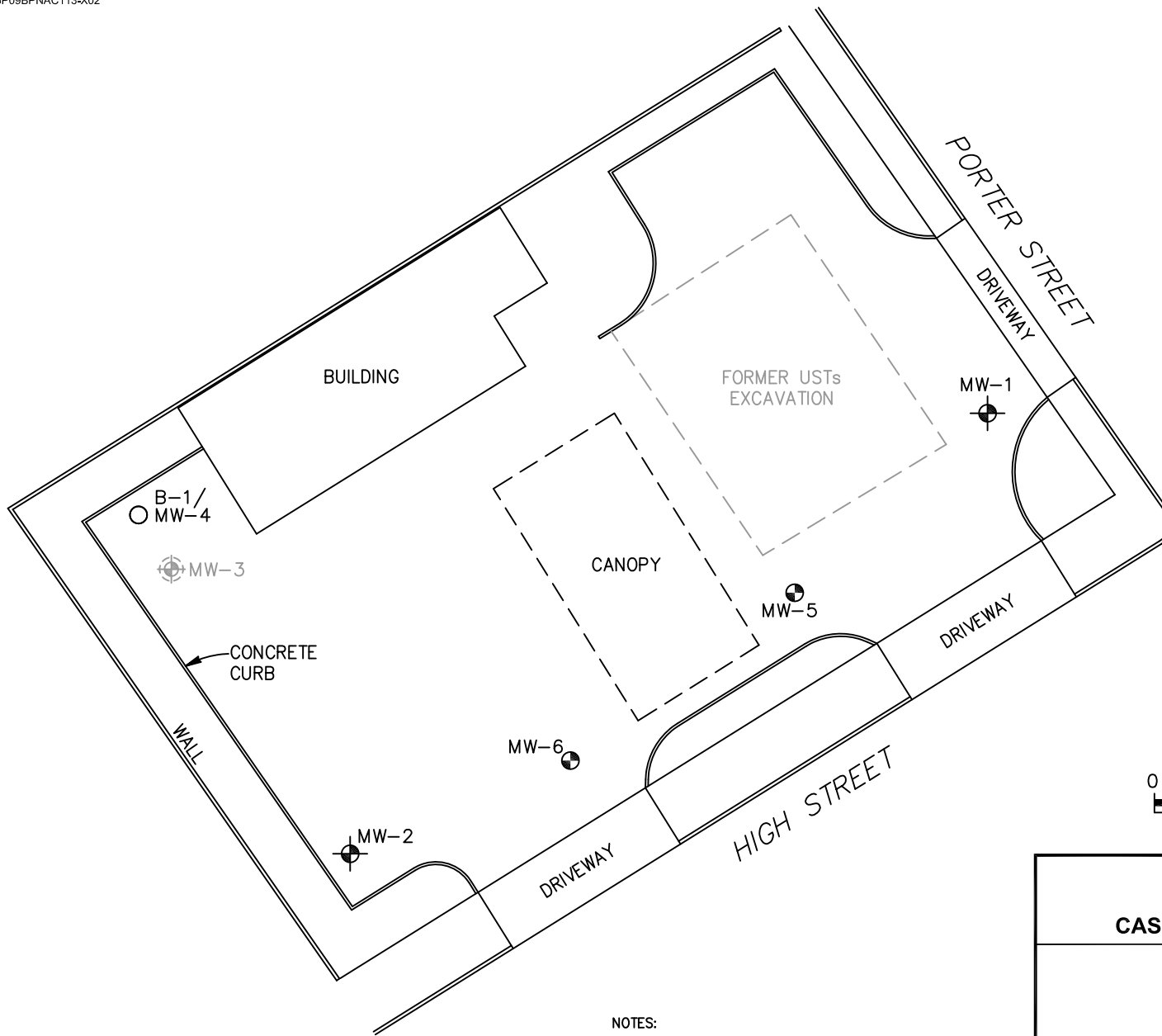
Hollis E. Phillips, PG
Project Manager





Attachments

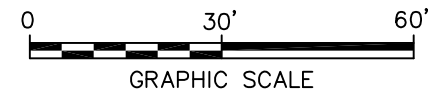
- Figure 1 – Site Plan
- Attachment A –ACEH July 1, 2010 Correspondence
- Attachment B – Well Destruction Permit
- Attachment C –Waste Disposal Documentation
- Attachment D – Well Completion Reports

Copies: Geotracker

XREFS: IMAGES: PROJECTNAME: ---
 GP09BPNAC113-X01
 GP09BPNAC113-X02



- LEGEND**
-  MONITORING WELL
KAPREALIAN ENGINEERING (7/1986)
 -  ABANDONED MONITORING WELL
KAPREALIAN ENGINEERING (7/1986)
 -  MONITORING WELL
STRATUS ENVIRONMENTAL (12/2006)
 -  SOIL BORING
RESNA, INC. (5/1991)



FORMER ARCO STATION #11124
 3315 HIGH STREET
 OAKLAND, CALIFORNIA
CASE CLOSURE SUMMARY REPORT

SITE PLAN

NOTES:

1. BASE MAP PROVIDED BY BROADBENT & ASSOCIATES, INC., DATED 2/15/07, AT A SCALE OF 1"=30'.
2. FORMER UST EXCAVATION AREA (1986) IS THE SAME AS THE CURRENT UST EXCAVATION AREA (2004).



FIGURE

1



ENVIRONMENTAL HEALTH DEPARTMENT
ENVIRONMENTAL PROTECTION
1131 Harbor Bay Parkway, Suite 250
Alameda, CA 94502-6577
(510) 567-6700
FAX (510) 337-9335

July 1, 2010

Charles Carmel (*Sent via E-mail to: charles.carmel@bp.com*)
Atlantic Richfield Corporation
P.O. Box 1257
San Ramon, CA 94583

Subject: Monitoring Well Destruction and Landowner Notification for Fuel Leak Case No. RO0000239 and Geotracker Global ID T0600100919, BP #11124, 3315 High Street, Oakland, CA 94619

Dear Mr. Carmel:

Final approval of case closure for the underground storage tank investigation at the subject site is almost complete. A case summary report proposing closure had been forwarded to the Regional Water Quality Control Board (RWQCB) on June 24, 2010 for their thirty (30) day review period. The RWQCB notified Alameda County Environmental Health (ACEH) that they have no comments on the proposed closure action. Since no comments opposing closure were received, the monitoring wells installed at the site must be properly destroyed, per California Water Code and all current record owners of fee title to the site must be notified by the primary or active responsible party of the proposed closure action, prior to issuance of a remedial action completion certificate.

ACEH requests that you address the following technical comments, perform the proposed work, and send us the technical reports requested below. Upon receipt of the requested documents a remedial action completion certificate will be sent to the responsible party.

TECHNICAL COMMENTS

1. **Monitoring Well Destruction** – ACEH is requesting that you contact Alameda County Public Works Agency at (510) 567-6791, obtain the necessary permits, destroy the wells, and electronically upload the monitoring well destruction report to ACEH's FTP server and the State Water Resources Control Board's GeoTracker website within ninety (90) days from the date of this letter (September 29, 2010). Electronic reporting is described in detail below.
2. **Landowner Notification Form** – As you may be aware, an investigation resulting from underground storage tank leaks was performed at the subject property to which you are named as the primary or active responsible party. Pursuant to Section 25297.15 (a), Alameda County Environmental Health (ACEH), the local agency, shall not consider cleanup or site closure proposals from the primary or active responsible party, issue a closure letter, or make a determination that no further action is required with respect to a site upon which there was an unauthorized release of hazardous substances from an underground storage tank subject to this chapter unless all current record owners of fee title to the site of the proposed action have been notified of the proposed action by the primary or active responsible party. ACEH is required to notify the primary or active responsible party of their

Mr. Carmel
RO0000239
July 1, 2010, Page 2

requirement to certify in writing to the local agency that the notification requirement in the above-mentioned regulation has been satisfied and to provide the local agency with a complete mailing list of all record fee title owners.

To satisfy the above-mentioned requirement, please complete the enclosed "List of Landowners Form," and mail it back to ACEH within thirty (30) days from the date of this letter. Also your comments, if any, must be considered prior to the proposed cleanup or closure. Please respond within 30 days from the date of this letter for your comments to be considered.

Upon our receipt of the completed Landowner Notification Form and report of well destruction, (which includes confirmation of investigation derived waste disposal) this office will issue you the remedial action completion certificate

NOTIFICATION OF FIELDWORK ACTIVITIES

Please schedule and complete the fieldwork activities by the date specified below and provide ACEH with at least three (3) business days notification prior to conducting the fieldwork.

TECHNICAL REPORT REQUEST

Please submit technical reports to ACEH (Attention: Paresh Khatri), according to the following schedule:

- **August 2, 2010** – Completed Landowner Notification Form
- **September 29, 2010** – Monitoring Well Destruction Report

Thank you for your cooperation. Should you have any questions or concerns regarding this correspondence or your case, please call me at (510) 777-2478 or send me an electronic mail message at paresh.khatri@acgov.org.

Sincerely,

Paresh C. Khatri
Hazardous Materials Specialist

Enclosure: Landowner Notification Form
Responsible Party(ies) Legal Requirements/Obligations
ACEH Electronic Report Upload (ftp) Instructions

cc: Hollis Phillips, ARCADIS, 100 Montgomery Street, Suite 300, San Francisco, CA 94104
(Sent via E-mail to: Hollis.Phillips@arcadis-us.com)
Leroy Griffin, Oakland Fire Department, 250 Frank H. Ogawa Plaza, Ste. 3341, Oakland, CA 94612-2032 (Sent via E-mail to: lgriffin@oaklandnet.com)
Donna Drogos, ACEH (Sent via E-mail to: donna.drogos@acgov.org)
Paresh Khatri, ACEH (Sent via E-mail to: paresh.khatri@acgov.org)
GeoTracker
File

LIST OF LANDOWNERS FORM

County of Alameda
Environmental Health Services
Environmental Protection
1131 Harbor Bay Parkway, Suite 250
Alameda, CA 94502-6577

CERTIFIED LIST OF RECORD FEE TITLE OWNERS FOR:

Site Name: BP #11124
Address: 3315 High Street
City, State, Zip: Oakland, CA 94619
Record ID #: RO0000239

Please fill out item 1 if there are multiple site landowners (attach an extra sheet if necessary). If you are the sole site landowner, skip item 1 and fill out item 2.

1. In accordance with Section 25297.15(a) of Chapter 6.7 of the California Health & Safety Code, I, Hollis Phillips (for BP) (name of primary responsible party), certify that the following is a complete list of current record fee title owners and their mailing addresses for the above site:

Name: 3315 High Street LP
Address: 5 Kingswood Circle
City, State, Zip: Hillsborough, CA 94010
E-mail Address: _____

Name: _____
Address: _____
City, State, Zip: _____
E-mail Address: _____

Name: _____
Address: _____
City, State, Zip: _____
E-mail Address: _____

2. In accordance with Section 25297.15(a) of Chapter 6.7 of the California Health & Safety Code, I Dean Gray certify that I am the sole landowner for the above site.

Sincerely,


Signature of Primary Responsible Party

Hollis E. Phillips
Printed Name
(for BP)

8/2/10
Date

hollis.phillips@carcadis-us.com
E-mail Address

Responsible Party(ies) Legal Requirements/Obligations

REPORT REQUESTS

These reports are being requested pursuant to California Health and Safety Code Section 25296.10. 23 CCR Sections 2652 through 2654, and 2721 through 2728 outline the responsibilities of a responsible party in response to an unauthorized release from a petroleum UST system, and require your compliance with this request.

ELECTRONIC SUBMITTAL OF REPORTS

ACEH's Environmental Cleanup Oversight Programs (LOP and SLIC) require submission of reports in electronic form. The electronic copy replaces paper copies and is expected to be used for all public information requests, regulatory review, and compliance/enforcement activities. Instructions for submission of electronic documents to the Alameda County Environmental Cleanup Oversight Program FTP site are provided on the attached "Electronic Report Upload Instructions." Submission of reports to the Alameda County FTP site is an addition to existing requirements for electronic submittal of information to the State Water Resources Control Board (SWRCB) GeoTracker website. In September 2004, the SWRCB adopted regulations that require electronic submittal of information for all groundwater cleanup programs. For several years, responsible parties for cleanup of leaks from underground storage tanks (USTs) have been required to submit groundwater analytical data, surveyed locations of monitoring wells, and [other](#) data to the GeoTracker database over the Internet. Beginning July 1, 2005, these same reporting requirements were added to Spills, Leaks, Investigations, and Cleanup (SLIC) sites. Beginning July 1, 2005, electronic submittal of a complete copy of all reports for all sites is required in GeoTracker (in PDF format). Please visit the SWRCB website for more information on these requirements (http://www.swrcb.ca.gov/ust/electronic_submittal/report_rqmts.shtml).

PERJURY STATEMENT

All work plans, technical reports, or technical documents submitted to ACEH must be accompanied by a cover letter from the responsible party that states, at a minimum, the following: "I declare, under penalty of perjury, that the information and/or recommendations contained in the attached document or report is true and correct to the best of my knowledge." This letter must be signed by an officer or legally authorized representative of your company. Please include a cover letter satisfying these requirements with all future reports and technical documents submitted for this fuel leak case.

PROFESSIONAL CERTIFICATION & CONCLUSIONS/RECOMMENDATIONS

The California Business and Professions Code (Sections 6735, 6835, and 7835.1) requires that work plans and technical or implementation reports containing geologic or engineering evaluations and/or judgments be performed under the direction of an appropriately registered or certified professional. For your submittal to be considered a valid technical report, you are to present site specific data, data interpretations, and recommendations prepared by an appropriately licensed professional and include the professional registration stamp, signature, and statement of professional certification. Please ensure all that all technical reports submitted for this fuel leak case meet this requirement.

UNDERGROUND STORAGE TANK CLEANUP FUND

Please note that delays in investigation, later reports, or enforcement actions may result in your becoming ineligible to receive grant money from the state's Underground Storage Tank Cleanup Fund (Senate Bill 2004) to reimburse you for the cost of cleanup.

AGENCY OVERSIGHT

If it appears as though significant delays are occurring or reports are not submitted as requested, we will consider referring your case to the Regional Board or other appropriate agency, including the County District Attorney, for possible enforcement actions. California Health and Safety Code, Section 25299.76 authorizes enforcement including administrative action or monetary penalties of up to \$10,000 per day for each day of violation.

Alameda County Environmental Cleanup Oversight Programs (LOP and SLIC)	ISSUE DATE: July 5, 2005
	REVISION DATE: March 27, 2009
	PREVIOUS REVISIONS: December 16, 2005, October 31, 2005
SECTION: Miscellaneous Administrative Topics & Procedures	SUBJECT: Electronic Report Upload (ftp) Instructions

The Alameda County Environmental Cleanup Oversight Programs (LOP and SLIC) require submission of all reports in electronic form to the county's ftp site. Paper copies of reports will no longer be accepted. The electronic copy replaces the paper copy and will be used for all public information requests, regulatory review, and compliance/enforcement activities.

REQUIREMENTS

- Entire report including cover letter must be submitted to the ftp site as a **single portable document format (PDF) with no password protection**. (Please do not submit reports as attachments to electronic mail.)
- It is **preferable** that reports be converted to PDF format from their original format, (e.g., Microsoft Word) rather than scanned.
- Signature pages and perjury statements **must** be included and have either original or electronic signature.
- **Do not password protect the document**. Once indexed and inserted into the correct electronic case file, the document will be secured in compliance with the County's current security standards and a password. **Documents with password protection will not be accepted.**
- Each page in the PDF document should be rotated in the direction that will make it easiest to read on a computer monitor.
- Reports must be named and saved using the following naming convention:
RO#_Report Name_Year-Month-Date (e.g., RO#5555_WorkPlan_2005-06-14)

Additional Recommendations

- A separate copy of the tables in the document should be submitted by e-mail to your Caseworker in **Excel** format. These are for use by assigned Caseworker only.

Submission Instructions

- 1) Obtain User Name and Password:
 - a) Contact the Alameda County Environmental Health Department to obtain a User Name and Password to upload files to the ftp site.
 - i) Send an e-mail to dehloptoxic@acgov.org
Or
 - ii) Send a fax on company letterhead to (510) 337-9335, to the attention of My Le Huynh.
 - b) In the subject line of your request, be sure to include "**ftp PASSWORD REQUEST**" and in the body of your request, include the **Contact Information, Site Addresses**, and the **Case Numbers (RO# available in Geotracker) you will be posting for**.
- 2) Upload Files to the ftp Site
 - a) Using Internet Explorer (IE4+), go to <ftp://alcoftp1.acgov.org>
 - (i) Note: Netscape and Firefox browsers will not open the FTP site.
 - b) Click on File, then on Login As.
 - c) Enter your User Name and Password. (Note: Both are Case Sensitive.)
 - d) Open "My Computer" on your computer and navigate to the file(s) you wish to upload to the ftp site.
 - e) With both "My Computer" and the ftp site open in separate windows, drag and drop the file(s) from "My Computer" to the ftp window.
- 3) Send E-mail Notifications to the Environmental Cleanup Oversight Programs
 - a) Send email to dehloptoxic@acgov.org notify us that you have placed a report on our ftp site.
 - b) Copy your Caseworker on the e-mail. Your Caseworker's e-mail address is the entire first name then a period and entire last name @acgov.org. (e.g., firstname.lastname@acgov.org)
 - c) The subject line of the e-mail must start with the RO# followed by **Report Upload**. (e.g., Subject: RO1234 Report Upload) If site is a new case without an RO# use the street address instead.
 - d) If your document meets the above requirements and you follow the submission instructions, you will receive a notification by email indicating that your document was successfully uploaded to the ftp site.

Alameda County Public Works Agency - Water Resources Well Permit



399 Elmhurst Street
Hayward, CA 94544-1395
Telephone: (510)670-6633 Fax:(510)782-1939

Application Approved on: 08/09/2010 By jamesy

Permit Numbers: W2010-0598 to W2010-0603
Permits Valid from 08/10/2010 to 08/13/2010

Application Id: 1280856551924
Site Location: 3315 High Street

City of Project Site:Oakland

Project Start Date: 08/10/2010
Assigned Inspector: Contact Vicky Hamlin at (510) 670-5443 or vickyh@acpwa.org
Completion Date:08/13/2010

Applicant: ARCADIS - Loretta Kwong
100 Montgomery Street, Suite 300, San Francisco, CA 94104
Phone: 415-374-2744 x33

Property Owner: High Street LP 3315
5 Kingswood Circle, Hillsborough, CA 94010
Phone: --

Client: Loretta Kwong
100 Montgomery Street, Suite 300, San Francisco, CA 94104
Phone: 415-374-2744 x33

Contact: Loretta Kwong
Phone: 415-374-2744 x33
Cell: 805-705-0796

Total Due: \$2382.00
Receipt Number: WR2010-0272 **Total Amount Paid:** \$2382.00
Payer Name : Loretta Kwong **Paid By: VISA** **PAID IN FULL**

Works Requesting Permits:

Well Destruction-Monitoring - 6 Wells

Driller: W D C EXPLORATION & WELLS-Chris Tatum - Lic #: 283326 - Method:
press

Work Total: \$2382.00

Specifications

Permit #	Issued Date	Expire Date	Owner Well Id	Hole Diam.	Casing Diam.	Seal Depth	Max. Depth	State Well #	Orig. Permit #	DWR #
W2010-0598	08/09/2010	11/08/2010	MW-1	8.00 in.	2.00 in.	4.00 ft	35.00 ft	2S/3W4G	No Records	No Records
W2010-0599	08/09/2010	11/08/2010	MW-2	8.00 in.	2.00 in.	4.00 ft	30.00 ft	2S/3W4G	No Records	No Records
W2010-0600	08/09/2010	11/08/2010	MW-3	8.00 in.	2.00 in.	4.00 ft	30.00 ft	2S/3W4G	No Records	No Records
W2010-0601	08/09/2010	11/08/2010	MW-4	8.00 in.	2.00 in.	12.00 ft	30.50 ft	2S/3W4G	No Records	No Records
W2010-0602	08/09/2010	11/08/2010	MW-5	8.00 in.	2.00 in.	20.00 ft	30.00 ft	2S/3W4G	W2006-1009	0938311
W2010-0603	08/09/2010	11/08/2010	MW-6	8.00 in.	2.00 in.	20.00 ft	30.00 ft	2S/3W4G	W2006-1010	0938310

Specific Work Permit Conditions

1. Drilling Permit(s) can be voided/ cancelled only in writing. It is the applicant's responsibility to notify Alameda County Public Works Agency, Water Resources Section in writing for an extension or to cancel the drilling permit application. No drilling permit application(s) shall be extended beyond ninety (90) days from the original start date. Applicants may not cancel a drilling permit application after the completion date of the permit issued has passed.

2. Prior to any drilling activities, it shall be the applicant's responsibility to contact and coordinate an Underground Service Alert (USA), obtain encroachment permit(s), excavation permit(s) or any other permits or agreements required for that Federal, State, County or City, and follow all City or County Ordinances. No work shall begin until all the permits

Alameda County Public Works Agency - Water Resources Well Permit

and requirements have been approved or obtained. It shall also be the applicants responsibilities to provide to the Cities or to Alameda County an Traffic Safety Plan for any lane closures or detours planned. No work shall begin until all the permits and requirements have been approved or obtained.

3. Compliance with the well-sealing specifications shall not exempt the well-sealing contractor from complying with appropriate State reporting-requirements related to well construction or destruction (Sections 13750 through 13755 (Division 7, Chapter 10, Article 3) of the California Water Code). Contractor must complete State DWR Form 188 and mail original to the Alameda County Public Works Agency, Water Resources Section, within 60 days. Including permit number and site map.

4. Permittee shall assume entire responsibility for all activities and uses under this permit and shall indemnify, defend and save the Alameda County Public Works Agency, its officers, agents, and employees free and harmless from any and all expense, cost and liability in connection with or resulting from the exercise of this Permit including, but not limited to, property damage, personal injury and wrongful death.

5. Applicant shall contact Vicky Hamlin for an inspection time at 510-670-5443 or email to vickyh@acpwa.org at least five (5) working days prior to starting, once the permit has been approved. Confirm the scheduled date(s) at least 24 hours prior to drilling.

6. Permittee, permittee's contractors, consultants or agents shall be responsible to assure that all material or waters generated during drilling, boring destruction, and/or other activities associated with this Permit will be safely handled, properly managed, and disposed of according to all applicable federal, state, and local statutes regulating such. In no case shall these materials and/or waters be allowed to enter, or potentially enter, on or off-site storm sewers, dry wells, or waterways or be allowed to move off the property where work is being completed.

7. Remove the Christy box or similar structure.

Destroy well by grouting neat cement with a tremie pipe or pressure grouting (25 psi for 5min.) to the bottom of the well and by filling with neat cement to three (3-5) feet below surface grade. Allow the sealing material to spill over the top of the casing to fill any annular space between casing and soil.


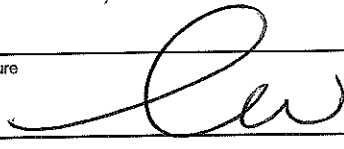
After the seal has set, backfill the remaining hole with concrete or compacted material to match existing conditions.

8. Copy of approved drilling permit must be on site at all times. Failure to present or show proof of the approved permit application on site shall result in a fine of \$500.00.

NO. 684600

NON-HAZARDOUS WASTE DATA FORM

BESI # 183441

GENERATOR	Generator's Name and Mailing Address BP WEST COAST PRODUCTS, LLC P.O. BOX 80249 RANCHO SANTA MARGARITA, CA 92688		Generator's Site Address (if different than mailing address) FORMER ARCO 11124 3315 HIGH STREET OAKLAND, CA 94619																			
	Generator's Phone: <u>949-460-5200</u>		Container type transported to receiving facility:																			
	Container type removed from site: <input checked="" type="checkbox"/> Drums <input checked="" type="checkbox"/> Vacuum Truck <input type="checkbox"/> Roll-off Truck <input type="checkbox"/> Dump Truck <input type="checkbox"/> Other _____		<input type="checkbox"/> Drums <input checked="" type="checkbox"/> Vacuum Truck <input type="checkbox"/> Roll-off Truck <input type="checkbox"/> Dump Truck <input type="checkbox"/> Other _____																			
	Quantity <u>1</u>		Quantity _____ Volume <u>55 gallons</u>																			
WASTE DESCRIPTION <u>NON-HAZARDOUS WATER</u>		GENERATING PROCESS <u>WELL FURGING / DECON WATER</u>																				
<table border="1" style="width:100%; border-collapse: collapse;"> <thead> <tr> <th style="width:60%;">COMPONENTS OF WASTE</th> <th style="width:10%;">PPM</th> <th style="width:10%;">%</th> </tr> </thead> <tbody> <tr> <td>1. <u>WATER</u></td> <td></td> <td><u>99-100%</u></td> </tr> <tr> <td>2. <u>TPH</u></td> <td></td> <td><u><1%</u></td> </tr> </tbody> </table>		COMPONENTS OF WASTE	PPM	%	1. <u>WATER</u>		<u>99-100%</u>	2. <u>TPH</u>		<u><1%</u>	<table border="1" style="width:100%; border-collapse: collapse;"> <thead> <tr> <th style="width:60%;">COMPONENTS OF WASTE</th> <th style="width:10%;">PPM</th> <th style="width:10%;">%</th> </tr> </thead> <tbody> <tr> <td>3. _____</td> <td></td> <td></td> </tr> <tr> <td>4. _____</td> <td></td> <td></td> </tr> </tbody> </table>			COMPONENTS OF WASTE	PPM	%	3. _____			4. _____		
COMPONENTS OF WASTE	PPM	%																				
1. <u>WATER</u>		<u>99-100%</u>																				
2. <u>TPH</u>		<u><1%</u>																				
COMPONENTS OF WASTE	PPM	%																				
3. _____																						
4. _____																						
Waste Profile _____		PROPERTIES: <u>pH 7-10</u> <input type="checkbox"/> SOLID <input checked="" type="checkbox"/> LIQUID <input type="checkbox"/> SLUDGE <input type="checkbox"/> SLURRY <input type="checkbox"/> OTHER _____																				
HANDLING INSTRUCTIONS: <u>WEAR ALL APPROPRIATE PERSONAL PROTECTIVE EQUIPMENT</u>																						
Generator Printed/Typed Name <u>Emily LEAMER</u>		Signature 		Month Day Year <u>8</u> <u>25</u> <u>10</u>																		
On behalf of BP West Coast Products, LLC																						
The Generator certifies that the waste as described is 100% non-hazardous																						
TRANSPORTER	Transporter 1 Company Name <u>Belshire</u>		Phone# <u>949-460-5200</u>																			
	Transporter 1 Printed/Typed Name <u>Larry Moothart</u>		Signature 																			
	Transporter 1 Acknowledgment of Receipt of Materials		Month Day Year <u>8</u> <u>25</u> <u>10</u>																			
	Transporter 2 Company Name		Phone#																			
Transporter 2 Printed/Typed Name		Signature		Month Day Year																		
Transporter Acknowledgment of Receipt of Materials																						
RECEIVING FACILITY	Designated Facility Name and Site Address INSTRAT, INC. 1105 AIRPORT RD. RIO VISTA, CA 94571		Phone# 530-753-1829																			
	Printed/Typed Name		Signature		Month Day Year																	
	Designated Facility Owner or Operator: Certification of receipt of materials covered by this data form.																					

CONFIDENTIAL

STATE OF CALIFORNIA DWR
WELL COMPLETION REPORT
(WELL LOGS)

REMOVED

CONFIDENTIAL

STATE OF CALIFORNIA DWR
WELL COMPLETION REPORT
(WELL LOGS)

REMOVED

CONFIDENTIAL

**STATE OF CALIFORNIA DWR
WELL COMPLETION REPORT
(WELL LOGS)**

REMOVED

CONFIDENTIAL

STATE OF CALIFORNIA DWR
WELL COMPLETION REPORT
(WELL LOGS)

REMOVED

CONFIDENTIAL

STATE OF CALIFORNIA DWR
WELL COMPLETION REPORT
(WELL LOGS)

REMOVED