

RECEIVED

10:21 am, Feb 13, 2009

Alameda County
Environmental Health

SUSTAINABLE STRATEGIES FOR GLOBAL LEADERS

January 29, 2009
DELTA Project No. SCA5251H1
SAP No. 135785

Mr. Jerry Wickham
Alameda County Health Care Services Agency
1131 Harbor Bay Parkway, Suite 250
Alameda, California 94502-6577

**Re: FOURTH QUARTER 2008 GROUNDWATER MONITORING
REPORT**

**Shell-Branded Service Station
5251 Hopyard Road
Pleasanton, California**



Dear Mr. Wickham:

On behalf of Shell Oil Products (SHELL), Delta Consultants (DELTA) has prepared this *Fourth Quarter 2008 Groundwater Monitoring Report* for the above referenced site. The sampling activities at the site were performed by Blaine Tech Services, Inc. under contract to SHELL and included the collection of groundwater samples and static water level measurements. A DELTA staff member, under the supervision of a California Registered Civil Engineer or a California Professional Geologist, performed the data evaluation.

This quarterly report represents DELTA's professional opinions based upon the currently available information and is arrived at in accordance with currently acceptable professional standards. This report is based upon a specific scope of work requested by the client. The Contract between DELTA and its client outlines the scope of work, and only those tasks specifically authorized by that contract or outlined in this report were performed. This report is intended only for the use of DELTA's Client and anyone else specifically listed on this report. DELTA will not and cannot be liable for unauthorized reliance by any other third party. Other than as contained in this paragraph, DELTA makes no express or implied warranty as to the contents of this report.

If you have any questions regarding this site, please contact Ms. Suzanne McClurkin-Nelson (DELTA Site Manager) at (408) 826-1875 or Mr. Denis Brown (SHELL Project Manager) at (707) 865-0251.

Sincerely,
Delta Consultants



Suzanne McClurkin-Nelson
Senior Project Manager



Richard A. Garlow, M.S., P.G.
Project Specialist



Attachment: Fourth Quarter 2008 Groundwater Monitoring Report

cc: Denis Brown, Shell Oil Products US, Carson
Carl Cox, C and J Cox Corporation, Pleasanton
Colleen Winey, Zone 7 Water Agency, Livermore
Danielle Stefani, Livermore-Pleasanton Fire Department, Pleasanton

January 29, 2009

SHELL QUARTERLY STATUS REPORT

Station Address: 5251 Hopyard Road, Pleasanton, California
DELTA Project No.: SCA5251H1
SHELL Project Manager / Phone No.: Denis Brown / (707) 865-0251
DELTA Site Manager / Phone No.: Suzanne McClurkin-Nelson / (408) 826-1875
Primary Agency / Regulatory ID No.: Alameda County Environmental Health / Mr. Jerry Wickham, P.G.,
CHG
Other Agencies to Receive Copies: Zone 7 Water Agency, Livermore-Pleasanton Fire Department

WORK PERFORMED THIS QUARTER (FOURTH-2009):

1. Quarterly groundwater monitoring and sampling. Submitted quarterly report.

WORK PROPOSED FOR NEXT QUARTER (FIRST -2009):

1. Quarterly groundwater monitoring and sampling. Submit quarterly report.
2. Submit Workplan for Additional Monitoring Well Installation.

Current Phase of Project: Groundwater monitoring and interim remediation activities.
Site Use: Shell-branded Service Station
Frequency of Sampling: Quarterly
Frequency of Monitoring: Quarterly
Is Separate Phase Hydrocarbon Present On-site Yes No
(Well #'s): _____
Cumulative SPH Recovered to Date: NA
SPH Recovered This Quarter : None
Groundwater Recovered During Sampling This Quarter: 252 gallons were recovered during sampling on
November 18, 2008.
Sensitive Receptor(s) and Respective Direction(s): Chabot canal is located approximately 1133 feet north-east of
the site and Hewlett Canal is located approximately 1156 feet
east of the site. No municipal water supply wells were
identified within a 1-mile radius of the site.
General Site Lithology: The site and property to the north are underlain predominantly
by clay and silt.
Current Remediation Techniques: None
Permits for Discharge: None
Approximate Depth to Groundwater: 7.10 to 9.06 feet below top of well casing.
Groundwater Gradient: Variable and undetermined
Current Agency Correspondence: July 2, 2007

January 29, 2009

SHELL QUARTERLY STATUS REPORT (CONT.)

Date of Most Recent Work Plan Approval:	July 2, 2007
Site History:	
Case Opening	September 2004
Onsite Assessment	May 2005
Offsite Assessment	None
Passive Remediation	Monitor Natural Attenuation
Active Remediation	Batch Extraction 2007
Closure	N/A
Summary of Unusual Activity:	None

ATTACHMENTS:

Table:

Table 1 – Well Concentrations

Figures:

Figure 1 – Site Location Map

Figure 2 – Groundwater Elevation Contour Map

Figure 3 – Groundwater Hydrocarbon Distribution Map

Appendices:

Appendix A – Field Data Sheets

Appendix B – Field Procedures

Appendix C – Laboratory Report and Chain-of-Custody Documentation

TABLE

**TABLE 1
WELL CONCENTRATIONS
Shell-branded Service Station
5251 Hopyard Road
Pleasanton, CA**

Well ID	Date	TPPH (ug/L)	TEPH (ug/L)	B (ug/L)	T (ug/L)	E (ug/L)	X (ug/L)	MTBE 8020 (ug/L)	MTBE 8260 (ug/L)	DIPE (ug/L)	ETBE (ug/L)	TAME (ug/L)	TBA (ug/L)	Ethanol (ug/L)	TOC (MSL)	Depth to Water (ft.)	GW Elevation (MSL)	DO Reading (ppm)
S-1	1/25/1991	2,500	1,500	460	<25	130	36	NA	NA	NA	NA	NA	NA	NA	326.73	NA	NA	NA
S-1	4/6/1991	6,700	2,600 a	2,600	14	580	250	NA	NA	NA	NA	NA	NA	NA	326.73	NA	NA	NA
S-1	7/24/1991	8,800	3,800 a	2,300	30	640	220	NA	NA	NA	NA	NA	NA	NA	326.73	NA	NA	NA
S-1	10/18/1991	12,000	3,300 a	3,600	380	990	580	NA	NA	NA	NA	NA	NA	NA	326.73	8.85	317.88	NA
S-1	1/23/1992	1,600	890	450	3	120	17	NA	NA	NA	NA	NA	NA	NA	326.73	NA	NA	NA
S-1	4/27/1992	1,100 g	500 a	610	<10	110	10	NA	NA	NA	NA	NA	NA	NA	326.73	NA	NA	NA
S-1	7/21/1992	5,100	290 c	1,900	54	460	140	NA	NA	NA	NA	NA	NA	NA	326.73	NA	NA	NA
S-1	10/16/1992	13,000	390 c	3,200	310	780	360	NA	NA	NA	NA	NA	NA	NA	326.73	NA	NA	NA
S-1	1/23/1993	2,300	30 d	640	<5	110	13	NA	NA	NA	NA	NA	NA	NA	326.73	7.96	318.77	NA
S-1	4/28/1993	4,600	390	780	<0.5	250	<0.5	NA	NA	NA	NA	NA	NA	NA	326.73	9.07	317.66	NA
S-1	9/22/1993	3,000	610 a	660	28	160	17	NA	NA	NA	NA	NA	NA	NA	326.73	8.68	318.05	NA
S-1	12/8/1993	520	280	210	<2.5	49	<2.5	NA	NA	NA	NA	NA	NA	NA	326.73	8.23	318.50	NA
S-1	3/4/1994	640	NA	190	1.4	18	1.3	NA	NA	NA	NA	NA	NA	NA	326.73	8.81	317.92	NA
S-1 (D)	3/4/1994	640	NA	180	1.7	17	1.3	NA	NA	NA	NA	NA	NA	NA	326.73	8.81	317.92	NA
S-1	6/16/1994	2,500	NA	390	9.5	31	7.5	NA	NA	NA	NA	NA	NA	NA	326.73	8.80	317.93	NA
S-1 (D)	6/16/1994	2,000	NA	410	7.8	120	20	NA	NA	NA	NA	NA	NA	NA	326.73	8.80	317.93	NA
S-1	9/13/1994	1,400	NA	310	7.7	29	8.5	NA	NA	NA	NA	NA	NA	NA	326.73	8.62	318.11	NA
S-1 (D)	9/13/1994	1,400	NA	240	7.9	44	6.3	NA	NA	NA	NA	NA	NA	NA	326.73	8.62	318.11	NA
S-1	5/5/1995	800	NA	120	3.6	26	2.7	NA	NA	NA	NA	NA	NA	NA	326.73	11.54	315.19	NA
S-1 (D)	5/5/1995	710	NA	110	3.4	19	2.7	NA	NA	NA	NA	NA	NA	NA	326.73	11.54	315.19	NA
S-1	5/21/1996	1,500	NA	170	8.5	120	6.7	NA	NA	NA	NA	NA	NA	NA	326.73	8.88	317.85	NA
S-1	5/12/1997	4,700	NA	200	15	210	20	2,300	NA	NA	NA	NA	NA	NA	326.73	11.19	315.54	2.4
S-1 (D)	5/12/1997	4,800	NA	210	16	190	16	3,200	2,900	NA	NA	NA	NA	NA	326.73	11.19	315.54	2.4
S-1	5/8/1998	500	NA	18	2.1	2.3	2	1,000	NA	NA	NA	NA	NA	NA	326.73	8.38	318.35	2.1
S-1	6/27/1999	2,970	NA	117	32.0	69.1	17.5	374	NA	NA	NA	NA	NA	NA	326.73	8.79	317.94	2.4
S-1	4/28/2000	1,920	NA	50.5	15.0	67.2	46.7	276	NA	NA	NA	NA	NA	NA	326.73	8.50	318.23	2.8
S-1	5/30/2001	3,900	NA	27	12	140	28	NA	140	NA	NA	NA	NA	NA	326.73	8.18	318.55	2.6
S-1	6/17/2002	2,700	NA	25	11	51	14	NA	140	NA	NA	NA	NA	NA	326.73	8.39	318.34	3.2

TABLE 1
WELL CONCENTRATIONS
Shell-branded Service Station
5251 Hopyard Road
Pleasanton, CA

Well ID	Date	TPPH (ug/L)	TEPH (ug/L)	B (ug/L)	T (ug/L)	E (ug/L)	X (ug/L)	MTBE 8020 (ug/L)	MTBE 8260 (ug/L)	DIPE (ug/L)	ETBE (ug/L)	TAME (ug/L)	TBA (ug/L)	Ethanol (ug/L)	TOC (MSL)	Depth to Water (ft.)	GW Elevation (MSL)	DO Reading (ppm)
S-1	5/30/2003	3,900	NA	12	8.2	47	12	NA	270	NA	NA	NA	NA	NA	326.74	7.41	319.33	1.2
S-1	5/3/2004	3,700	NA	32	21	170	34	NA	410	NA	NA	NA	NA	NA	326.74	11.18	315.56	2.4
S-1	1/14/2005	4,200	NA	22	34	380	33	NA	100	NA	NA	NA	NA	NA	326.74	7.10	319.64	0.58
S-1	5/5/2005	5,000	NA	33	110	970	210	NA	190	<0.50	<0.50	0.95	630	NA	326.74	11.32	315.42	NA
S-1	08/05/2005	4,600	NA	32	52	420	69	NA	110	<40	<40	<40	410	NA	326.74	9.04	317.70	NA
S-1	9/16/2005	3,300	NA	14	28	280	43	NA	60	51	<10	<10	260	NA	326.74	11.37	315.37	NA
S-1	11/8/2005	4,700	NA	19.2	47	416	84.0	NA	50.2	<0.500	<0.500	<0.500	<10.0	NA	326.74	9.06	317.68	NA
S-1	1/31/2006	6,380	NA	21.0	33.1	280	31.0	NA	59.9	<0.500	<0.500	<0.500	306	NA	326.74	8.12	318.62	NA
S-1	5/16/2006	9,080	NA	25.8	46.6	517	86.6 m	NA	69.5	<0.500	<0.500	<0.500	268	NA	326.74	7.95	318.79	NA
S-1	8/23/2006	4,980	NA	19.0	22.7	74.7	38.7	NA	42.9	<0.500	<0.500	<0.500	252	NA	326.74	7.95	318.79	NA
S-1	11/13/2006	7,900	NA	38	41	480	52	NA	44	<5.0	<5.0	<5.0	480	NA	326.74	7.99	318.75	NA
S-1	2/1/2007	1,500	NA	18	15	110	17	NA	27	<10	<10	<10	640	NA	326.74	8.19	318.55	NA
S-1	5/23/2007	5,300 n	NA	35	42	260	67.9	NA	<5.0	<10	<10	<10	720	NA	326.74	10.50	316.24	NA
S-1	8/7/2007	6,900 n	NA	26	31	240	40.9 o	NA	30	<10	<10	<10	270	NA	326.74	8.13	318.61	NA
S-1	11/29/2007	840 n	NA	16	18	120	14.5	NA	26	<2.0	<2.0	<2.0	190	NA	326.74	9.40	317.34	NA
S-1	2/8/2008	4,500 n	NA	25	39	410	37	NA	28	<10	<10	<10	330	NA	326.74	7.91	318.83	NA
S-1	2/20/2008	5,700 n	NA	29	56	650	89	NA	35	<10	<10	<10	200	<500	326.74	8.70	318.04	NA
S-1	3/7/2008	6,800 n	NA	25	37	310	59.2	NA	<5.0	<10	<10	<10	240	<500	326.74	10.54	316.20	NA
S-1	3/21/2008	5,300	NA	22	23	210	38.7	NA	<2.0	<4.0	<4.0	<4.0	220	<200	326.74	9.79	316.95	NA
S-1	4/8/2008	4,200	NA	15	18	230	26.4	NA	<2.0	<4.0	<4.0	<4.0	240	<200	326.74	8.27	318.47	NA
S-1	4/21/2008	6,600	NA	21	27	440	53	NA	<2.0	<4.0	<4.0	<4.0	170	<200	326.74	8.17	318.57	NA
S-1	5/6/2008	5,700	NA	21	29	440	56	NA	<5.0	<10	<10	<10	270	<500	326.74	8.00	318.74	NA
S-1	5/21/2008	7,800	NA	29	51	620	108	NA	40	<10	<10	<10	190	<500	326.74	8.27	318.47	NA
S-1	8/6/2008	7,600	NA	17	27	140	30.0	NA	24	<10	<10	<10	180	NA	326.74	8.01	318.73	NA
S-1	11/18/2008	6,500	NA	27	35	310	45.0	NA	22	<20	<20	<20	180	NA	326.74	7.59	319.15	NA
S-2	1/25/1991	<50	<50	<0.5	<0.5	<0.5	<0.5	NA	NA	NA	NA	NA	NA	NA	326.59	NA	NA	NA
S-2	4/16/1991	<50	<50	<0.5	<0.5	<0.5	<0.5	NA	NA	NA	NA	NA	NA	NA	326.59	NA	NA	NA

TABLE 1
WELL CONCENTRATIONS
Shell-branded Service Station
5251 Hopyard Road
Pleasanton, CA

Well ID	Date	TPPH (ug/L)	TEPH (ug/L)	B (ug/L)	T (ug/L)	E (ug/L)	X (ug/L)	MTBE 8020 (ug/L)	MTBE 8260 (ug/L)	DIPE (ug/L)	ETBE (ug/L)	TAME (ug/L)	TBA (ug/L)	Ethanol (ug/L)	TOC (MSL)	Depth to Water (ft.)	GW Elevation (MSL)	DO Reading (ppm)
S-2	7/24/1991	<50	<50	<0.5	<0.5	<0.5	<0.5	NA	NA	NA	NA	NA	NA	NA	326.59	NA	NA	NA
S-2	10/18/1991	<50	<50	<0.5	<0.5	<0.5	<0.5	NA	NA	NA	NA	NA	NA	NA	326.59	8.83	317.76	NA
S-2	1/23/1992	<50	<50	<0.5	<0.5	<0.5	<0.5	NA	NA	NA	NA	NA	NA	NA	326.59	NA	NA	NA
S-2	4/27/1992	<50	<50	<0.5	<0.5	<0.5	<0.5	NA	NA	NA	NA	NA	NA	NA	326.59	NA	NA	NA
S-2	7/17/1992	<50	<50	<0.5	<0.5	<0.5	<0.5	NA	NA	NA	NA	NA	NA	NA	326.59	NA	NA	NA
S-2	10/16/1992	<50	<50	<0.5	<0.5	<0.5	<0.5	NA	NA	NA	NA	NA	NA	NA	326.59	NA	NA	NA
S-2	1/23/1993	<50	140 b	<0.5	<0.5	<0.5	<0.5	NA	NA	NA	NA	NA	NA	NA	326.59	8.10	318.49	NA
S-2	4/28/1993	<50	<50	<0.5	<0.5	<0.5	<0.5	NA	NA	NA	NA	NA	NA	NA	326.59	9.06	317.53	NA
S-2	9/22/1993	NA	NA	NA	NA	NA	NA	NA	NA	NA	NA	NA	NA	NA	326.59	8.91	317.68	NA
S-2	12/8/1993	NA	NA	NA	NA	NA	NA	NA	NA	NA	NA	NA	NA	NA	326.59	9.07	317.52	NA
S-2	3/4/1994	NA	NA	NA	NA	NA	NA	NA	NA	NA	NA	NA	NA	NA	326.59	8.90	317.69	NA
S-2	6/16/1994	NA	NA	NA	NA	NA	NA	NA	NA	NA	NA	NA	NA	NA	326.59	8.98	317.61	NA
S-2	9/13/1994	<50	NA	<0.5	2.5	<0.5	<0.5	NA	NA	NA	NA	NA	NA	NA	326.59	8.78	317.81	NA
S-2	5/5/1995	<50	NA	<0.5	<0.5	<0.5	<0.5	NA	NA	NA	NA	NA	NA	NA	326.59	8.60	317.99	NA
S-2	5/21/1996	<50	NA	<0.5	<0.5	<0.5	<0.5	NA	NA	NA	NA	NA	NA	NA	326.59	8.75	317.84	NA
S-2	5/12/1997	<50	NA	<0.5	<0.5	<0.5	<0.5	<2.5	NA	NA	NA	NA	NA	NA	326.59	8.72	317.87	3.4
S-2	5/8/1998	<50	NA	<0.50	<0.50	<0.50	<0.50	<2.5	NA	NA	NA	NA	NA	NA	326.59	8.63	317.96	3.1
S-2	6/27/1999	<50.0	NA	<0.500	<0.500	<0.500	<0.500	<2.00	NA	NA	NA	NA	NA	NA	326.59	8.79	317.80	2.6
S-2	4/28/2000	<50.0	NA	<0.500	<0.500	<0.500	<0.500	<2.50	NA	NA	NA	NA	NA	NA	326.59	8.33	318.26	2.0
S-2	5/30/2001	<50	NA	<0.50	<0.50	<0.50	<0.50	NA	<0.50	NA	NA	NA	NA	NA	326.59	8.56	318.03	1.8
S-2	6/17/2002	<50	NA	<0.50	<0.50	<0.50	<0.50	NA	<5.0	NA	NA	NA	NA	NA	326.59	8.87	317.72	i
S-2	5/30/2003	<50	NA	<0.50	<0.50	<0.50	<1.0	NA	18	NA	NA	NA	NA	NA	326.47	7.89	318.58	1.7
S-2	5/3/2004	<250	NA	<2.5	<2.5	<2.5	<5.0	NA	510	NA	NA	NA	NA	NA	326.47	5.44	321.03	0.1
S-2	1/14/2005	<250	NA	<2.5	<2.5	<2.5	<5.0	NA	270	NA	NA	NA	NA	NA	326.47	7.88	318.59	NA
S-2	5/5/2005	<50	NA	<0.50	<0.50	<0.50	<0.50	NA	280	<0.50	<0.50	0.55	8.9 j	NA	326.47	8.14	318.33	NA
S-2	08/05/2005	<50	NA	<0.50	<0.50	<0.50	<1.0	NA	320	<2.0	<2.0	<2.0	510	NA	326.47	8.24	318.23	NA
S-2	9/16/2005	<250	NA	<2.5	<2.5	<2.5	<5.0	NA	320	<10	<10	<10	1,800	NA	326.47	8.06	318.41	NA
S-2	11/8/2005	<50.0	NA	<0.500	<0.500	<0.500	<0.500	NA	375	<0.500	<0.500	0.610	1,130	NA	326.47	8.20	318.27	NA

TABLE 1
WELL CONCENTRATIONS
Shell-branded Service Station
5251 Hopyard Road
Pleasanton, CA

Well ID	Date	TPPH (ug/L)	TEPH (ug/L)	B (ug/L)	T (ug/L)	E (ug/L)	X (ug/L)	MTBE 8020 (ug/L)	MTBE 8260 (ug/L)	DIPE (ug/L)	ETBE (ug/L)	TAME (ug/L)	TBA (ug/L)	Ethanol (ug/L)	TOC (MSL)	Depth to Water (ft.)	GW Elevation (MSL)	DO Reading (ppm)
S-2	1/31/2006	281	NA	<0.500	<0.500	<0.500	<0.500	NA	354	<0.500	<0.500	<0.500	3,090	NA	326.47	8.18	318.29	NA
S-2	5/16/2006	785	NA	<0.500	<0.500	<0.500	<0.500	NA	282	<0.500	<0.500	<0.500	3,250	NA	326.47	8.34	318.13	NA
S-2	8/23/2006	344	NA	<0.500	<0.500	<0.500	<0.500	NA	194	<0.500	<0.500	0.560	10,600	NA	326.47	8.32	318.15	NA
S-2	11/13/2006	320	NA	<5.0 f	<5.0 f	<5.0 f	<5.0 f	NA	140 f	<5.0 f	<5.0 f	<5.0 f	6,000 f	NA	326.50	8.37	318.13	NA
S-2	2/1/2007	160	NA	<0.50	<0.50	<0.50	<1.0	NA	130	<2.0	<2.0	<2.0	3,900	NA	326.50	8.13	318.37	NA
S-2	5/23/2007	120 n	NA	<0.50	<1.0	<1.0	<1.0	NA	110	<2.0	<2.0	<2.0	1,500	NA	326.50	8.55	317.95	NA
S-2	8/7/2007	93 n,p	NA	<2.5	<5.0	<5.0	<5.0	NA	120	<10	<10	<10	1,700	NA	326.50	8.26	318.24	NA
S-2	11/29/2007	110 n,p	NA	<0.50	<1.0	<1.0	<1.0	NA	98	<2.0	<2.0	<2.0	880	NA	326.50	8.29	318.21	NA
S-2	2/8/2008	110 n,p	NA	<0.50	<1.0	<1.0	<1.0	NA	110	<2.0	<2.0	<2.0	830	NA	326.50	8.07	318.43	NA
S-2	2/20/2008	73 n,p	NA	<0.50	<1.0	<1.0	<1.0	NA	100	<2.0	<2.0	<2.0	650	<100	326.50	8.30	318.20	NA
S-2	3/7/2008	<50 n	NA	<0.50	<1.0	<1.0	<1.0	NA	57	<2.0	<2.0	<2.0	240	<100	326.50	9.25	317.25	NA
S-2	3/21/2008	73	NA	<0.50	<1.0	<1.0	<1.0	NA	91	<2.0	<2.0	<2.0	480	<100	326.50	9.01	317.49	NA
S-2	4/8/2008	88	NA	<0.50	<1.0	<1.0	<1.0	NA	72	<2.0	<2.0	<2.0	310	<100	326.50	8.46	318.04	NA
S-2	4/21/2008	60	NA	<0.50	<1.0	<1.0	<1.0	NA	8.6	<2.0	<2.0	<2.0	310	<100	326.50	9.60	316.90	NA
S-2	5/6/2008	62	NA	<0.50	<1.0	<1.0	<1.0	NA	53	<2.0	<2.0	<2.0	300	<100	326.50	10.55	315.95	NA
S-2	5/21/2008	130	NA	<0.50	<1.0	<1.0	<1.0	NA	61	<2.0	<2.0	<2.0	320	<100	326.50	9.43	317.07	NA
S-2	8/6/2008	76	NA	<0.50	<1.0	<1.0	<1.0	NA	46	<2.0	<2.0	<2.0	77	NA	326.50	8.41	318.09	NA
S-2	11/18/2008	<50	NA	<0.50	<1.0	<1.0	<1.0	NA	42	<2.0	<2.0	<2.0	18	NA	326.50	8.38	318.12	NA
S-3	1/25/1991	870	330	230	<2.5	130	<2.5	NA	NA	NA	NA	NA	NA	NA	327.38	NA	NA	NA
S-3	4/16/1991	190	140 a	12	0.8	6.2	1.5	NA	NA	NA	NA	NA	NA	NA	327.38	NA	NA	NA
S-3	7/24/1991	1,700	1,200 a	450	4.4	150	2.9	NA	NA	NA	NA	NA	NA	NA	327.38	NA	NA	NA
S-3	10/18/1991	1,900	500	370	3.1	120	220	NA	NA	NA	NA	NA	NA	NA	327.38	9.64	317.74	NA
S-3	1/23/1992	2,000	650 a	580	3	200	<0.5	NA	NA	NA	NA	NA	NA	NA	327.38	NA	NA	NA
S-3	4/27/1992	1,100	230 a	150	<3	76	14	NA	NA	NA	NA	NA	NA	NA	327.38	NA	NA	NA
S-3	7/17/1992	810	58	200	<2.5	57	3.8	NA	NA	NA	NA	NA	NA	NA	327.38	NA	NA	NA
S-3	10/16/1992	440	190 c	79	1.8	18	4.6	NA	NA	NA	NA	NA	NA	NA	327.38	NA	NA	NA
S-3	1/23/1993	670	170 d	79	1.5	46	15	NA	NA	NA	NA	NA	NA	NA	327.38	8.81	318.57	NA

TABLE 1
WELL CONCENTRATIONS
Shell-branded Service Station
5251 Hopyard Road
Pleasanton, CA

Well ID	Date	TPPH (ug/L)	TEPH (ug/L)	B (ug/L)	T (ug/L)	E (ug/L)	X (ug/L)	MTBE 8020 (ug/L)	MTBE 8260 (ug/L)	DIPE (ug/L)	ETBE (ug/L)	TAME (ug/L)	TBA (ug/L)	Ethanol (ug/L)	TOC (MSL)	Depth to Water (ft.)	GW Elevation (MSL)	DO Reading (ppm)
S-3	4/28/1993	2,000	<50	300	3.4	210	38	NA	NA	NA	NA	NA	NA	NA	327.38	9.87	317.51	NA
S-3	9/22/1993	4,800	670 a	2,000	34	150	51	NA	NA	NA	NA	NA	NA	NA	327.38	9.65	317.73	NA
S-3	12/8/1993	1,200	11	440	<5.0	120	29	NA	NA	NA	NA	NA	NA	NA	327.38	9.26	318.12	NA
S-3	3/4/1994	630	NA	130	<0.5	17	0.8	NA	NA	NA	NA	NA	NA	NA	327.38	9.64	317.74	NA
S-3	6/16/1994	1,800	NA	430	19	35	21	NA	NA	NA	NA	NA	NA	NA	327.38	9.78	317.60	NA
S-3	5/5/1995	160	NA	50	0.9	7.2	4.1	NA	NA	NA	NA	NA	NA	NA	327.38	9.38	318.00	NA
S-3	5/21/1996	270	NA	45	<0.5	1.4	<0.5	NA	NA	NA	NA	NA	NA	NA	327.38	9.41	317.97	NA
S-3 (D)	5/21/1996	210	NA	<0.5	<0.5	0.95	<0.5	NA	NA	NA	NA	NA	NA	NA	327.38	9.41	317.97	NA
S-3	5/12/1997	420	NA	<1.0	<1.0	<1.0	<1.0	57	NA	NA	NA	NA	NA	NA	327.38	9.30	318.08	2.5
S-3	5/8/1998	<50	NA	<0.50	<0.50	<0.50	<0.50	<2.5	NA	NA	NA	NA	NA	NA	327.38	9.12	318.26	2.2
S-3	6/27/1999	106	NA	8.51	<0.500	<0.500	<0.500	31.0	NA	NA	NA	NA	NA	NA	327.38	9.39	317.99	2.1
S-3	4/28/2000	139	NA	7.58	<0.500	<0.500	<0.500	42.6	NA	NA	NA	NA	NA	NA	327.38	9.04	318.34	1.8
S-3	5/30/2001	2,200	NA	510	6.9	100	21	NA	33	NA	NA	NA	NA	NA	327.38	9.19	318.19	2.0
S-3	6/17/2002	600	NA	150	2.1	30	11	NA	36	NA	NA	NA	NA	NA	327.38	9.35	318.03	0.1
S-3	5/30/2003	<50	NA	<0.50	<0.50	<0.50	<1.0	NA	9.0	NA	NA	NA	NA	NA	327.04	8.39	318.65	1.2
S-3	5/3/2004	61 k	NA	0.90	<0.50	<0.50	<1.0	NA	9.8	NA	NA	NA	NA	NA	327.04	8.73	318.31	1.2
S-3	1/14/2005	94	NA	4.6	<0.50	3.1	1.0	NA	13	NA	NA	NA	NA	NA	327.04	8.00	319.04	NA
S-3	5/5/2005	<50	NA	<0.50	<0.50	<0.50	<0.50	NA	5.7	<0.50	<0.50	<0.50	<5.0	NA	327.04	8.31	318.73	NA
S-3	08/05/2005 l	<50	NA	0.51	<0.50	<0.50	<1.0	NA	6.0	<2.0	<2.0	<2.0	42	NA	327.04	8.32	318.72	NA
S-3	9/16/2005	<50	NA	0.62	<0.50	<0.50	<1.0	NA	7.9	<2.0	<2.0	<2.0	<5.0	NA	327.04	8.29	318.75	NA
S-3	11/8/2005	166	NA	63.0	1.32	7.20	2.99	NA	8.67	<0.500	<0.500	<0.500	<10.0	NA	327.04	8.17	318.87	NA
S-3	1/31/2006	<50.0	NA	<0.500	<0.500	<0.500	<0.500	NA	7.05	<0.500	<0.500	<0.500	<10.0	NA	327.04	8.05	318.99	NA
S-3	5/16/2006	<50.0	NA	3.23	<0.500	1.42	1.63 m	NA	3.92	<0.500	<0.500	<0.500	<10.0	NA	327.04	8.62	318.42	NA
S-3	8/23/2006	<50.0	NA	18.9	<0.500	1.72	0.800	NA	7.65	<0.500	<0.500	<0.500	<10.0	NA	327.04	8.54	318.50	NA
S-3	11/13/2006	530	NA	130 f	3.4 f	10 f	4.6 f	NA	17 f	<2.0 f	<2.0 f	<2.0 f	<80 f	NA	327.01	8.65	318.36	NA
S-3	2/1/2007	430	NA	230	4.4	4.0	<5.0	NA	17	<10	<10	<10	<25	NA	327.01	8.41	318.60	NA
S-3	5/23/2007	1,400 n	NA	370	11	17	11.58 o	NA	21	<2.0	<2.0	<2.0	12	NA	327.01	8.37	318.64	NA
S-3	8/7/2007	1,000 n	NA	150	4.6 o	4.1 o	4.0 o	NA	21	<10	<10	<10	<50	NA	327.01	8.59	318.42	NA

TABLE 1
WELL CONCENTRATIONS
Shell-branded Service Station
5251 Hopyard Road
Pleasanton, CA

Well ID	Date	TPPH (ug/L)	TEPH (ug/L)	B (ug/L)	T (ug/L)	E (ug/L)	X (ug/L)	MTBE 8020 (ug/L)	MTBE 8260 (ug/L)	DIPE (ug/L)	ETBE (ug/L)	TAME (ug/L)	TBA (ug/L)	Ethanol (ug/L)	TOC (MSL)	Depth to Water (ft.)	GW Elevation (MSL)	DO Reading (ppm)
S-3	11/29/2007	710 n	NA	110	3.1	3.8	5.3 o	NA	17	<2.0	<2.0	<2.0	<10	NA	327.01	8.78	318.23	NA
S-3	2/8/2008	300 n	NA	2.7	<1.0	<1.0	<1.0	NA	19	<2.0	<2.0	<2.0	<10	NA	327.01	8.05	318.96	NA
S-3	2/20/2008	620 n	NA	150	4.1	11	11	NA	19	<2.0	<2.0	<2.0	<10	<100	327.01	8.57	318.44	NA
S-3	3/7/2008	170 n	NA	15	<1.0	2.5	4.0	NA	12	<2.0	<2.0	<2.0	<10	<100	327.01	8.87	318.14	NA
S-3	3/21/2008	68	NA	4.8	<1.0	1.3	1.6	NA	8.6	<2.0	<2.0	<2.0	<10	<100	327.01	9.00	318.01	NA
S-3	4/8/2008	170	NA	7.8	<1.0	2.6	4.0	NA	8.1	<2.0	<2.0	<2.0	<10	<100	327.01	8.55	318.46	NA
S-3	4/21/2008	350	NA	2.8	<1.0	1.2	1.9	NA	12	<2.0	<2.0	<2.0	<10	<100	327.01	8.65	318.36	NA
S-3	5/6/2008	210	NA	2.3	<1.0	<1.0	<1.0	NA	9.1	<2.0	<2.0	<2.0	<10	<100	327.01	8.60	318.41	NA
S-3	5/21/2008	430	NA	21	<1.0	3.5	4.2	NA	17	<2.0	<2.0	<2.0	<10	<100	327.01	8.81	318.20	NA
S-3	8/6/2008	210	NA	<0.50	<1.0	<1.0	<1.0	NA	13	<2.0	<2.0	<2.0	11	NA	327.01	8.71	318.30	NA
S-3	11/18/2008	930	NA	130	3.5	15	19	NA	18	<2.0	<2.0	<2.0	10	NA	327.01	8.79	318.22	NA
S-4	1/25/1991	<50	<50	<0.5	1.5	<0.5	2.8	NA	NA	NA	NA	NA	NA	NA	327.38	NA	NA	NA
S-4	4/16/1991	<50	0.7	<0.5	<0.5	<0.5	<0.5	NA	NA	NA	NA	NA	NA	NA	327.38	NA	NA	NA
S-4	7/24/1991	<50	<50	<0.5	<0.5	<0.5	<0.5	NA	NA	NA	NA	NA	NA	NA	327.38	NA	NA	NA
S-4	10/18/1991	<50	<50	<0.5	<0.5	<0.5	<0.5	NA	NA	NA	NA	NA	NA	NA	327.38	8.82	318.56	NA
S-4	1/23/1992	<50	<50	<0.5	<0.5	<0.5	<0.5	NA	NA	NA	NA	NA	NA	NA	327.38	NA	NA	NA
S-4	4/27/1992	<50	<50	<0.5	<0.5	<0.5	<0.5	NA	NA	NA	NA	NA	NA	NA	327.38	NA	NA	NA
S-4	7/17/1992	<500	74	<0.5	<0.5	<0.5	<0.5	NA	NA	NA	NA	NA	NA	NA	327.38	NA	NA	NA
S-4	10/16/1992	<500	<50	<0.5	<0.5	<0.5	<0.5	NA	NA	NA	NA	NA	NA	NA	327.38	NA	NA	NA
S-4	1/23/1993	<500	94 b	<0.5	<0.5	<0.5	<0.5	NA	NA	NA	NA	NA	NA	NA	327.38	8.32	319.06	NA
S-4	4/28/1993	<50	<50	<0.5	<0.5	<0.5	<0.5	NA	NA	NA	NA	NA	NA	NA	327.38	9.76	317.62	NA
S-4	9/22/1993	NA	NA	NA	NA	NA	NA	NA	NA	NA	NA	NA	NA	NA	327.38	9.30	318.08	NA
S-4	12/8/1993	NA	NA	NA	NA	NA	NA	NA	NA	NA	NA	NA	NA	NA	327.38	9.74	317.64	NA
S-4	3/4/1994	NA	NA	NA	NA	NA	NA	NA	NA	NA	NA	NA	NA	NA	327.38	9.60	317.78	NA
S-4	6/16/1994	NA	NA	NA	NA	NA	NA	NA	NA	NA	NA	NA	NA	NA	327.38	9.42	317.96	NA
S-4	5/5/1995	<50	NA	<0.5	<0.5	<0.5	<0.5	NA	NA	NA	NA	NA	NA	NA	327.38	9.02	318.36	NA
S-4	5/21/1996	<50	NA	<0.5	<0.5	<0.5	<0.5	NA	NA	NA	NA	NA	NA	NA	327.38	9.29	318.09	NA

TABLE 1
WELL CONCENTRATIONS
Shell-branded Service Station
5251 Hopyard Road
Pleasanton, CA

Well ID	Date	TPPH (ug/L)	TEPH (ug/L)	B (ug/L)	T (ug/L)	E (ug/L)	X (ug/L)	MTBE 8020 (ug/L)	MTBE 8260 (ug/L)	DIPE (ug/L)	ETBE (ug/L)	TAME (ug/L)	TBA (ug/L)	Ethanol (ug/L)	TOC (MSL)	Depth to Water (ft.)	GW Elevation (MSL)	DO Reading (ppm)
S-4	5/12/1997	<50	NA	<0.50	<0.50	<0.50	<0.50	140	NA	NA	NA	NA	NA	NA	327.38	7.95	319.43	2.5
S-4	5/8/1998	<50	NA	<0.50	<0.50	<0.50	<0.50	250	NA	NA	NA	NA	NA	NA	327.38	8.96	318.42	2.0
S-4	6/27/1999	303	NA	35.8	24.8	12.4	69.8	106	NA	NA	NA	NA	NA	NA	327.38	8.90	318.48	2.6
S-4	4/28/2000	<50.0	NA	<0.500	<0.500	<0.500	<0.500	40.2	NA	NA	NA	NA	NA	NA	327.38	8.37	319.01	1.9
S-4	5/30/2001	<50	NA	<0.50	<0.50	<0.50	<0.50	NA	6.8	NA	NA	NA	NA	NA	327.38	8.83	318.55	1.8
S-4	6/17/2002	<50	NA	<0.50	<0.50	<0.50	<0.50	NA	31	NA	NA	NA	NA	NA	327.38	9.37	318.01	4.8
S-4	5/30/2003	<50	NA	<0.50	<0.50	<0.50	<1.0	NA	130	NA	NA	NA	NA	NA	327.24	8.46	318.78	1.4
S-4	5/3/2004	<50	NA	<0.50	<0.50	<0.50	<1.0	NA	170	NA	NA	NA	NA	NA	327.24	8.70	318.54	1.1
S-4	1/14/2005	<50	NA	<0.50	<0.50	<0.50	<1.0	NA	25	NA	NA	NA	NA	NA	327.24	8.17	319.07	NA
S-4	5/5/2005	<50	NA	<0.50	<0.50	<0.50	<0.50	NA	15	<0.50	<0.50	<0.50	<5.0	NA	327.24	8.25	318.99	NA
S-4	8/5/2005	<50	NA	<0.50	<0.50	<0.50	<1.0	NA	6.1	<2.0	<2.0	<2.0	<5.0	NA	327.24	8.14	319.10	NA
S-4	11/8/2005	<50.0	NA	<0.500	<0.500	<0.500	<0.500	NA	1.01	<0.500	<0.500	<0.500	<10.0	NA	327.24	8.33	318.91	NA
S-4	1/31/2006	<50.0	NA	<0.500	<0.500	<0.500	<0.500	NA	<0.500	<0.500	<0.500	<0.500	<10.0	NA	327.24	8.29	318.95	NA
S-4	5/16/2006	<50.0	NA	<0.500	<0.500	<0.500	<0.500	NA	<0.500	<0.500	<0.500	<0.500	<10.0	NA	327.24	8.46	318.78	NA
S-4	8/23/2006	<50.0	NA	<0.500	<0.500	<0.500	<0.500	NA	<0.500	<0.500	<0.500	<0.500	<10.0	NA	327.24	8.34	318.90	NA
S-4	11/13/2006	<50	NA	<0.50	<0.50	<0.50	<0.50	NA	<0.50	<0.50	<0.50	<0.50	<20	NA	327.24	8.23	319.01	NA
S-4	2/1/2007	<50	NA	<0.50	<0.50	<0.50	<1.0	NA	<0.50	<2.0	<2.0	<2.0	<5.0	NA	327.24	8.56	318.68	NA
S-4	5/23/2007	<50 n	NA	<0.50	<1.0	<1.0	<1.0	NA	0.60 o	<2.0	<2.0	<2.0	<10	NA	327.24	7.92	319.32	NA
S-4	8/7/2007	<50 n	NA	<0.50	<1.0	<1.0	<1.0	NA	0.32 o	<2.0	<2.0	<2.0	<10	NA	327.24	8.52	318.72	NA
S-4	11/29/2007	<50 n	NA	<0.50	<1.0	<1.0	<1.0	NA	<1.0	<2.0	<2.0	<2.0	<10	NA	327.24	8.58	318.66	NA
S-4	2/8/2008	<50 n	NA	<0.50	<1.0	<1.0	<1.0	NA	<1.0	<2.0	<2.0	<2.0	<10	NA	327.24	8.07	319.17	NA
S-4	5/21/2008	<50	NA	<0.50	<1.0	<1.0	<1.0	NA	<1.0	<2.0	<2.0	<2.0	<10	<100	327.24	8.80	318.44	NA
S-4	8/6/2008	<50	NA	<0.50	<1.0	<1.0	<1.0	NA	<1.0	<2.0	<2.0	<2.0	<10	NA	327.24	8.73	318.51	NA
S-4	11/18/2008	<50	NA	<0.50	<1.0	<1.0	<1.0	NA	<1.0	<2.0	<2.0	<2.0	<10	NA	327.24	8.77	318.47	NA
S-5	1/25/1991	<50	<50	<0.5	<0.5	<0.5	0.7	NA	NA	NA	NA	NA	NA	NA	327.76	NA	NA	NA
S-5	4/16/1991	<50	<50	<0.5	<0.5	<0.5	0.8	NA	NA	NA	NA	NA	NA	NA	327.76	NA	NA	NA
S-5	7/24/1991	<50	<50	<0.5	<0.5	<0.5	<0.5	NA	NA	NA	NA	NA	NA	NA	327.76	NA	NA	NA

TABLE 1
WELL CONCENTRATIONS
Shell-branded Service Station
5251 Hopyard Road
Pleasanton, CA

Well ID	Date	TPPH (ug/L)	TEPH (ug/L)	B (ug/L)	T (ug/L)	E (ug/L)	X (ug/L)	MTBE 8020 (ug/L)	MTBE 8260 (ug/L)	DIPE (ug/L)	ETBE (ug/L)	TAME (ug/L)	TBA (ug/L)	Ethanol (ug/L)	TOC (MSL)	Depth to Water (ft.)	GW Elevation (MSL)	DO Reading (ppm)
S-5	10/18/1991	120 e	<50	4.3	<0.5	1	0.7	NA	NA	NA	NA	NA	NA	NA	327.76	10.00	317.76	NA
S-5	1/23/1992	<50	<50	<0.5	<0.5	<0.5	<0.5	NA	NA	NA	NA	NA	NA	NA	327.76	NA	NA	NA
S-5	4/27/1992	50	<50	<0.5	<0.5	<0.5	0.6	NA	NA	NA	NA	NA	NA	NA	327.76	NA	NA	NA
S-5	7/17/1992	<50	70	<0.5	<0.5	<0.5	<0.5	NA	NA	NA	NA	NA	NA	NA	327.76	NA	NA	NA
S-5	10/16/1992	230	57	13	<0.5	4.9	4.3	NA	NA	NA	NA	NA	NA	NA	327.76	NA	NA	NA
S-5	1/23/1993	<50	150 b	<0.5	<0.5	<0.5	<0.5	NA	NA	NA	NA	NA	NA	NA	327.76	8.88	318.88	NA
S-5	4/28/1993	<50	<50	<0.5	<0.5	<0.5	<0.5	NA	NA	NA	NA	NA	NA	NA	327.76	10.20	317.56	NA
S-5	9/22/1993	<50	<50	<0.5	<0.5	<0.5	<0.5	NA	NA	NA	NA	NA	NA	NA	327.76	9.92	317.84	NA
S-5	12/8/1993	<50	<50	<0.5	<0.5	<0.5	<0.5	NA	NA	NA	NA	NA	NA	NA	327.76	10.19	317.57	NA
S-5	3/4/1994	<50	NA	<0.5	<0.5	<0.5	<0.5	NA	NA	NA	NA	NA	NA	NA	327.76	9.95	317.81	NA
S-5	6/16/1994	<50	NA	0.9	<0.5	<0.5	<0.5	NA	NA	NA	NA	NA	NA	NA	327.76	10.02	317.74	NA
S-5	5/5/1995	<50	NA	<0.5	<0.5	<0.5	<0.5	NA	NA	NA	NA	NA	NA	NA	327.76	9.58	318.18	NA
S-5	5/21/1996	<50	NA	<0.5	<0.5	<0.5	<0.5	NA	NA	NA	NA	NA	NA	NA	327.76	9.84	317.92	NA
S-5	5/12/1997	360	NA	3.3	<0.50	17	9.8	130	NA	NA	NA	NA	NA	NA	327.76	9.16	318.60	4.2
S-5	5/8/1998	<50	NA	<0.50	<0.50	<0.50	<0.50	92	NA	NA	NA	NA	NA	NA	327.76	9.25	318.51	3.8
S-5 (D)	5/8/1998	<50	NA	<0.50	<0.50	<0.50	<0.50	100	NA	NA	NA	NA	NA	NA	327.76	9.25	318.51	3.8
S-5	6/27/1999	223	NA	13.7	12.9	8.20	45.8	106	NA	NA	NA	NA	NA	NA	327.76	9.39	318.37	3.0
S-5	4/28/2000	<50.0	NA	<0.500	<0.500	<0.500	<0.500	255	NA	NA	NA	NA	NA	NA	327.76	9.43	318.33	1.2
S-5	5/30/2001	<100	NA	<1.0	<1.0	<1.0	<1.0	NA	480	NA	NA	NA	NA	NA	327.76	9.47	318.29	1.1
S-5	6/17/2002	<50	NA	<0.50	<0.50	<0.50	<0.50	NA	210	NA	NA	NA	NA	NA	327.76	9.74	318.02	0.2
S-5	5/30/2003	<250	NA	<2.5	<2.5	<2.5	<5.0	NA	450	NA	NA	NA	NA	NA	327.43	8.87	318.56	1.7
S-5	5/3/2004	<250	NA	<2.5	<2.5	<2.5	<5.0	NA	470	NA	NA	NA	NA	NA	327.43	9.10	318.33	0.7
S-5	1/14/2005	<100	NA	<1.0	<1.0	<1.0	<2.0	NA	230	NA	NA	NA	NA	NA	327.43	8.43	319.00	NA
S-5	5/5/2005	76	NA	16	<0.50	<0.50	<0.50	NA	120	<0.50	<0.50	<0.50	630	NA	327.43	8.71	318.72	NA
S-5	08/05/2005	1,900	NA	57	7.5	22	17	NA	240	<4	<4	<4	480	NA	327.43	8.90	318.53	NA
S-5	9/16/2005	1,400	NA	87	2.0	7.8	5.8	NA	75	<4.0	<4.0	<4.0	630	NA	327.43	8.84	318.59	NA
S-5	11/8/2005	315	NA	35.8	<0.500	<0.500	1.07	NA	49.1	<0.500	<0.500	<0.500	<10.0	NA	327.43	8.86	318.57	NA
S-5	1/31/2006	335	NA	7.74	<0.500	<0.500	<0.500	NA	48.2	<0.500	<0.500	<0.500	337	NA	327.43	8.66	318.77	NA

TABLE 1
WELL CONCENTRATIONS
Shell-branded Service Station
5251 Hopyard Road
Pleasanton, CA

Well ID	Date	TPPH (ug/L)	TEPH (ug/L)	B (ug/L)	T (ug/L)	E (ug/L)	X (ug/L)	MTBE 8020 (ug/L)	MTBE 8260 (ug/L)	DIPE (ug/L)	ETBE (ug/L)	TAME (ug/L)	TBA (ug/L)	Ethanol (ug/L)	TOC (MSL)	Depth to Water (ft.)	GW Elevation (MSL)	DO Reading (ppm)
S-5	5/16/2006	349	NA	3.54	<0.500	<0.500	<0.500	NA	24.7	<0.500	<0.500	<0.500	182	NA	327.43	9.00	318.43	NA
S-5	8/23/2006	<50.0	NA	5.39	<0.500	<0.500	<0.500	NA	17.0	<0.500	<0.500	<0.500	91.0	NA	327.43	8.97	318.46	NA
S-5	11/13/2006	420	NA	19	1.7	<0.50	1.7	NA	19	<0.50	<0.50	<0.50	80	NA	327.43	8.77	318.66	NA
S-5	2/1/2007	280	NA	14	2.1	<0.50	1.4	NA	13	<2.0	<2.0	<2.0	42	NA	327.43	9.30	318.13	NA
S-5	5/23/2007	590 n	NA	19	2.0	<1.0	0.92 o	NA	11	<2.0	<2.0	<2.0	24	NA	327.43	8.73	318.70	NA
S-5	8/7/2007	450 n	NA	10	1.0	<1.0	<1.0	NA	13	<2.0	<2.0	<2.0	17	NA	327.43	9.00	318.43	NA
S-5	11/29/2007	340 n	NA	4.1	0.34 o	<1.0	<1.0	NA	7.1	<2.0	<2.0	<2.0	<10	NA	327.43	9.06	318.37	NA
S-5	2/8/2008	270 n	NA	4.7	<1.0	<1.0	<1.0	NA	6.0	<2.0	<2.0	<2.0	<10	NA	327.43	8.75	318.68	NA
S-5	2/20/2008	340 n	NA	4.6	<1.0	<1.0	<1.0	NA	5.5	<2.0	<2.0	<2.0	<10	<100	327.43	9.03	318.40	NA
S-5	3/7/2008	220 n	NA	1.8	<1.0	<1.0	<1.0	NA	<1.0	<2.0	<2.0	<2.0	<10	<100	327.43	9.20	318.23	NA
S-5	3/21/2008	150	NA	0.71	<1.0	<1.0	<1.0	NA	5.2	<2.0	<2.0	<2.0	<10	<100	327.43	9.43	318.00	NA
S-5	4/8/2008	120	NA	0.76	<1.0	<1.0	<1.0	NA	5.2	<2.0	<2.0	<2.0	<10	<100	327.43	9.11	318.32	NA
S-5	4/21/2008	190	NA	0.63	<1.0	<1.0	<1.0	NA	3.4	<2.0	<2.0	<2.0	<10	<100	327.43	9.17	318.26	NA
S-5	5/6/2008	150	NA	1.0	<1.0	<1.0	<1.0	NA	<1.0	<2.0	<2.0	<2.0	<10	190	327.43	8.80	318.63	NA
S-5	5/21/2008	250	NA	1.6	<1.0	<1.0	<1.0	NA	3.8	<2.0	<2.0	<2.0	<10	<100	327.43	9.20	318.23	NA
S-5	8/6/2008	<50	NA	<0.50	<1.0	<1.0	<1.0	NA	6.2	<2.0	<2.0	<2.0	<10	NA	327.43	9.11	318.32	NA
S-5	11/18/2008	93	NA	<0.50	<1.0	<1.0	<1.0	NA	3.5	<2.0	<2.0	<2.0	<10	NA	327.43	9.06	318.37	NA
S-6	1/25/1991	<50	<50	<0.5	1.7	<0.5	2.8	NA	NA	NA	NA	NA	NA	NA	326.56	NA	NA	NA
S-6	4/16/1991	<50	<50	<0.5	<0.5	<0.5	0.6	NA	NA	NA	NA	NA	NA	NA	326.56	NA	NA	NA
S-6	7/24/1991	<50	<50	<0.5	<0.5	<0.5	0.5	NA	NA	NA	NA	NA	NA	NA	326.56	NA	NA	NA
S-6	10/18/1991	<50	<50	<0.5	<0.5	<0.5	0.5	NA	NA	NA	NA	NA	NA	NA	326.56	8.84	317.22	NA
S-6	1/23/1992	<50	<50	<0.5	<0.5	<0.5	0.5	NA	NA	NA	NA	NA	NA	NA	326.56	NA	NA	NA
S-6	4/27/1992	<50	<50	<0.5	<0.5	<0.5	<0.5	NA	NA	NA	NA	NA	NA	NA	326.56	NA	NA	NA
S-6	7/17/1992	400	130	<0.5	<0.5	<0.5	<0.5	NA	NA	NA	NA	NA	NA	NA	326.56	NA	NA	NA
S-6	10/16/1992	<50	<50	<0.5	<0.5	<0.5	<0.5	NA	NA	NA	NA	NA	NA	NA	326.56	NA	NA	NA
S-6	1/23/1993	<50	230 b	<0.5	<0.5	<0.5	<0.5	NA	NA	NA	NA	NA	NA	NA	326.56	7.82	318.74	NA
S-6	4/28/1993	<50	<50	<0.5	<0.5	<0.5	<0.5	NA	NA	NA	NA	NA	NA	NA	326.56	9.00	317.56	NA

TABLE 1
WELL CONCENTRATIONS
Shell-branded Service Station
5251 Hopyard Road
Pleasanton, CA

Well ID	Date	TPPH (ug/L)	TEPH (ug/L)	B (ug/L)	T (ug/L)	E (ug/L)	X (ug/L)	MTBE 8020 (ug/L)	MTBE 8260 (ug/L)	DIPE (ug/L)	ETBE (ug/L)	TAME (ug/L)	TBA (ug/L)	Ethanol (ug/L)	TOC (MSL)	Depth to Water (ft.)	GW Elevation (MSL)	DO Reading (ppm)
S-6	9/22/1993	<50	<50	<0.5	<0.5	<0.5	<0.5	NA	NA	NA	NA	NA	NA	NA	326.56	8.61	317.96	NA
S-6	12/8/1993	<50	<50	<0.5	<0.5	<0.5	<0.5	NA	NA	NA	NA	NA	NA	NA	326.56	10.02	316.54	NA
S-6	3/4/1994	<50	NA	<0.5	<0.5	<0.5	<0.5	NA	NA	NA	NA	NA	NA	NA	326.56	8.88	317.68	NA
S-6	6/16/1994	<50	NA	<0.5	<0.5	<0.5	<0.5	NA	NA	NA	NA	NA	NA	NA	326.56	9.04	317.52	NA
S-6	5/5/1995	<50	NA	<0.5	<0.5	<0.5	<0.5	NA	NA	NA	NA	NA	NA	NA	326.56	8.54	318.02	NA
S-6	5/21/1996	<50	NA	<0.5	<0.5	<0.5	<0.5	NA	NA	NA	NA	NA	NA	NA	326.56	8.62	317.94	NA
S-6	5/12/1997	<50	NA	<0.50	<0.50	<0.50	<0.50	<2.5	NA	NA	NA	NA	NA	NA	326.56	8.60	317.96	2.6
S-6	5/8/1998	<50	NA	<0.50	<0.50	<0.50	<0.50	<2.5	NA	NA	NA	NA	NA	NA	326.56	7.90	318.66	2.2
S-6	6/27/1999	430	NA	50.1	30.5	15.2	83.5	8.05	NA	NA	NA	NA	NA	NA	326.56	8.01	318.55	2.3
S-6	4/28/2000	<50.0	NA	<0.500	<0.500	<0.500	<0.500	<2.50	NA	NA	NA	NA	NA	NA	326.56	8.84	317.72	2.0
S-6	5/30/2001	<50	NA	<0.50	<0.50	<0.50	<0.50	NA	<0.50	NA	NA	NA	NA	NA	326.56	8.54	318.02	1.9
S-6	6/17/2002	<50	NA	<0.50	<0.50	<0.50	<0.50	NA	<5.0	NA	NA	NA	NA	NA	326.56	8.48	318.08	1.3
S-6	5/30/2003	<50	NA	<0.50	<0.50	<0.50	<1.0	NA	8.7	NA	NA	NA	NA	NA	326.35	7.36	318.99	1.0
S-6	5/3/2004	<50	NA	<0.50	<0.50	<0.50	<1.0	NA	<0.50	NA	NA	NA	NA	NA	326.35	8.08	318.27	0.9
S-6	1/14/2005	<50	NA	<0.50	<0.50	<0.50	<1.0	NA	<0.50	NA	NA	NA	NA	NA	326.35	7.38	318.97	NA
S-6	5/5/2005	<50	NA	<0.50	<0.50	<0.50	<0.50	NA	<0.50	<0.50	<0.50	<0.50	<5.0	NA	326.35	7.55	318.80	NA
S-6	8/5/2005	<50	NA	<0.50	<0.50	<0.50	<1.0	NA	<0.50	<2.0	<2.0	<2.0	<5.0	NA	326.35	7.61	318.74	NA
S-6	11/8/2005	<50.0	NA	<0.500	<0.500	<0.500	<0.500	NA	<0.500	<0.500	<0.500	<0.500	<10.0	NA	326.35	7.64	318.71	NA
S-6	1/31/2006	<50.0	NA	<0.500	<0.500	<0.500	<0.500	NA	<0.500	<0.500	<0.500	<0.500	30.5	NA	326.35	7.90	318.45	NA
S-6	5/16/2006	<50.0	NA	<0.500	<0.500	<0.500	<0.500	NA	<0.500	<0.500	<0.500	<0.500	<10.0	NA	326.35	8.16	318.19	NA
S-6	8/23/2006	<50.0	NA	<0.500	<0.500	<0.500	<0.500	NA	<0.500	<0.500	<0.500	<0.500	10.9	NA	326.35	7.77	318.58	NA
S-6	11/13/2006	<50	NA	<0.50	<0.50	<0.50	<0.50	NA	<0.50	<0.50	<0.50	<0.50	<20	NA	326.35	8.15	318.20	NA
S-6	2/1/2007	<50	NA	<0.50	<0.50	<0.50	<1.0	NA	1.2	<2.0	<2.0	<2.0	<5.0	NA	326.35	8.36	317.99	NA
S-6	5/23/2007	<50 n	NA	<0.50	<1.0	<1.0	<1.0	NA	<1.0	<2.0	<2.0	<2.0	<10	NA	326.35	7.80	318.55	NA
S-6	8/7/2007	<50 n	NA	<0.50	<1.0	<1.0	<1.0	NA	0.39 o	<2.0	<2.0	<2.0	<10	NA	326.35	8.07	318.28	NA
S-6	11/29/2007	<50 n	NA	<0.50	<1.0	<1.0	<1.0	NA	<1.0	<2.0	<2.0	<2.0	<10	NA	326.35	8.17	318.18	NA
S-6	2/8/2008	<50 n	NA	<0.50	<1.0	<1.0	<1.0	NA	<1.0	<2.0	<2.0	<2.0	<10	NA	326.35	7.67	318.68	NA
S-6	5/21/2008	<50	NA	<0.50	<1.0	<1.0	<1.0	NA	<1.0	<2.0	<2.0	<2.0	<10	<100	326.35	8.17	318.18	NA

TABLE 1
WELL CONCENTRATIONS
Shell-branded Service Station
5251 Hopyard Road
Pleasanton, CA

Well ID	Date	TPPH (ug/L)	TEPH (ug/L)	B (ug/L)	T (ug/L)	E (ug/L)	X (ug/L)	MTBE 8020 (ug/L)	MTBE 8260 (ug/L)	DIPE (ug/L)	ETBE (ug/L)	TAME (ug/L)	TBA (ug/L)	Ethanol (ug/L)	TOC (MSL)	Depth to Water (ft.)	GW Elevation (MSL)	DO Reading (ppm)
S-6	8/6/2008	<50	NA	<0.50	<1.0	<1.0	<1.0	NA	<1.0	<2.0	<2.0	<2.0	<10	NA	326.35	7.89	318.46	NA
S-6	11/18/2008	<50	NA	<0.50	<1.0	<1.0	<1.0	NA	<1.0	<2.0	<2.0	<2.0	<10	NA	326.35	8.30	318.05	NA
S-7	1/25/1991	<50	<50	<0.5	<0.5	<0.5	<0.5	NA	NA	NA	NA	NA	NA	NA	326.49	NA	NA	NA
S-7	4/16/1991	<50	<50	<0.5	<0.5	<0.5	<0.5	NA	NA	NA	NA	NA	NA	NA	326.49	NA	NA	NA
S-7	7/24/1991	<50	<50	<0.5	<0.5	<0.5	<0.5	NA	NA	NA	NA	NA	NA	NA	326.49	NA	NA	NA
S-7	10/18/1991	<50	140 f	<0.5	<0.5	<0.5	<0.5	NA	NA	NA	NA	NA	NA	NA	326.49	8.92	317.57	NA
S-7	1/23/1992	<50	140 f	<0.5	<0.5	<0.5	<0.5	NA	NA	NA	NA	NA	NA	NA	326.49	NA	NA	NA
S-7	4/27/1992	<50	<50	<0.5	<0.5	<0.5	<0.5	NA	NA	NA	NA	NA	NA	NA	326.49	NA	NA	NA
S-7	7/17/1992	<50	<50	<0.5	1.8	0.6	4.1	NA	NA	NA	NA	NA	NA	NA	326.49	NA	NA	NA
S-7	10/16/1992	<50	<50	<0.5	<0.5	<0.5	<0.5	NA	NA	NA	NA	NA	NA	NA	326.49	NA	NA	NA
S-7	1/23/1993	<50	110 b	<0.5	<0.5	<0.5	<0.5	NA	NA	NA	NA	NA	NA	NA	326.49	8.06	318.43	NA
S-7	4/28/1993	<50	<50	<0.5	<0.5	<0.5	<0.5	NA	NA	NA	NA	NA	NA	NA	326.49	8.94	317.55	NA
S-7	9/22/1993	NA	NA	NA	NA	NA	NA	NA	NA	NA	NA	NA	NA	NA	326.49	8.57	317.92	NA
S-7	12/8/1993	NA	NA	NA	NA	NA	NA	NA	NA	NA	NA	NA	NA	NA	326.49	9.00	317.49	NA
S-7	3/4/1994	NA	NA	NA	NA	NA	NA	NA	NA	NA	NA	NA	NA	NA	326.49	8.96	317.53	NA
S-7	6/16/1994	NA	NA	NA	NA	NA	NA	NA	NA	NA	NA	NA	NA	NA	326.49	9.12	317.37	NA
S-7	5/5/1995	<50	NA	<0.5	<0.5	<0.5	<0.5	NA	NA	NA	NA	NA	NA	NA	326.49	8.58	317.91	NA
S-7	5/21/1996	<50	NA	<0.5	<0.5	<0.5	<0.5	NA	NA	NA	NA	NA	NA	NA	326.49	8.64	317.85	NA
S-7	5/12/1997	<50	NA	<0.50	<0.50	<0.50	<0.50	<2.5	NA	NA	NA	NA	NA	NA	326.49	8.74	317.75	2.3
S-7	5/8/1998	<50	NA	<0.50	<0.50	<0.50	<0.50	<2.5	NA	NA	NA	NA	NA	NA	326.49	8.00	318.49	2.5
S-7	6/27/1999	<50.0	NA	<0.500	<0.500	<0.500	<0.500	<2.00	NA	NA	NA	NA	NA	NA	326.49	8.75	317.74	2.9
S-7	4/28/2000	<50.0	NA	<0.500	<0.500	<0.500	<0.500	<2.50	NA	NA	NA	NA	NA	NA	326.49	8.96	317.53	2.2
S-7	5/30/2001	<50	NA	<0.50	<0.50	<0.50	<0.50	NA	<0.50	NA	NA	NA	NA	NA	326.49	8.65	317.84	2.0
S-7	6/17/2002	<50	NA	<0.50	<0.50	<0.50	<0.50	NA	<5.0	NA	NA	NA	NA	NA	326.49	8.55	317.94	2.3
S-7	5/30/2003	<50	NA	<0.50	<0.50	<0.50	<1.0	NA	12	NA	NA	NA	NA	NA	326.36	7.88	318.48	1.8
S-7	5/3/2004	<50	NA	<0.50	<0.50	<0.50	<1.0	NA	100	NA	NA	NA	NA	NA	326.36	8.30	318.06	1.2
S-7	1/14/2005	<50	NA	<0.50	<0.50	<0.50	<1.0	NA	41	NA	NA	NA	NA	NA	326.36	7.70	318.66	NA

TABLE 1
WELL CONCENTRATIONS
Shell-branded Service Station
5251 Hopyard Road
Pleasanton, CA

Well ID	Date	TPPH (ug/L)	TEPH (ug/L)	B (ug/L)	T (ug/L)	E (ug/L)	X (ug/L)	MTBE 8020 (ug/L)	MTBE 8260 (ug/L)	DIPE (ug/L)	ETBE (ug/L)	TAME (ug/L)	TBA (ug/L)	Ethanol (ug/L)	TOC (MSL)	Depth to Water (ft.)	GW Elevation (MSL)	DO Reading (ppm)
S-7	5/5/2005	<50	NA	<0.50	<0.50	<0.50	<0.50	NA	91	<0.50	<0.50	6.8	<5.0	NA	326.36	7.60	318.76	NA
S-7	8/5/2005	<50	NA	<0.50	<0.50	<0.50	<1.0	NA	100	<2.0	<2.0	7.5	<5.0	NA	326.36	8.42	317.94	NA
S-7	11/8/2005	<50.0	NA	<0.500	<0.500	<0.500	<0.500	NA	124	<0.500	<0.500	8.70	<10.0	NA	326.36	7.61	318.75	NA
S-7	1/31/2006	<50.0	NA	<0.500	<0.500	<0.500	<0.500	NA	93.0	<0.500	<0.500	4.50	<10.0	NA	326.36	7.85	318.51	NA
S-7	5/16/2006	<50.0	NA	<0.500	<0.500	<0.500	<0.500	NA	76.3	<0.500	<0.500	2.98	<10.0	NA	326.36	8.08	318.28	NA
S-7	8/23/2006	<50.0	NA	<0.500	<0.500	<0.500	<0.500	NA	34.7	<0.500	<0.500	2.02	<10.0	NA	326.36	7.93	318.43	NA
S-7	11/13/2006	<50	NA	<0.50	<0.50	<0.50	<0.50	NA	27	<0.50	<0.50	1.6	<20	NA	326.36	8.15	318.21	NA
S-7	2/1/2007	<50	NA	<0.50	<0.50	<0.50	<1.0	NA	45	<2.0	<2.0	2.9	28	NA	326.36	8.35	318.01	NA
S-7	5/23/2007	<50 n	NA	<0.50	<1.0	<1.0	<1.0	NA	1.7	<2.0	<2.0	<2.0	<10	NA	326.36	8.11	318.25	NA
S-7	8/7/2007	<50 n	NA	<0.50	<1.0	<1.0	<1.0	NA	23	<2.0	<2.0	<2.0	<10	NA	326.36	8.36	318.00	NA
S-7	11/29/2007	<50 n	NA	<0.50	<1.0	<1.0	<1.0	NA	10	<2.0	<2.0	<2.0	<10	NA	326.36	8.19	318.17	NA
S-7	2/8/2008	<50 n	NA	<0.50	<1.0	<1.0	<1.0	NA	9.2	<2.0	<2.0	<2.0	<10	NA	326.36	7.73	318.63	NA
S-7	5/21/2008	<50	NA	<0.50	<1.0	<1.0	<1.0	NA	8.8	<2.0	<2.0	<2.0	<10	<100	326.36	8.10	318.26	NA
S-7	8/6/2008	<50	NA	<0.50	<1.0	<1.0	<1.0	NA	1.2	<2.0	<2.0	<2.0	<10	NA	326.36	8.49	317.87	NA
S-7	11/18/2008	<50	NA	<0.50	<1.0	<1.0	<1.0	NA	7.6	<2.0	<2.0	<2.0	<10	NA	326.36	8.31	318.05	NA
S-8	1/25/1991	<50	<50	<0.5	<0.5	<0.5	<0.5	NA	NA	NA	NA	NA	NA	NA	325.32	NA	NA	NA
S-8	4/16/1991	<50	<50	<0.5	<0.5	<0.5	<0.5	NA	NA	NA	NA	NA	NA	NA	325.32	NA	NA	NA
S-8	7/24/1991	<50	<50	<0.5	<0.5	<0.5	<0.5	NA	NA	NA	NA	NA	NA	NA	325.32	NA	NA	NA
S-8	10/18/1991	<50	360 f	<0.5	<0.5	<0.5	<0.5	NA	NA	NA	NA	NA	NA	NA	325.32	7.62	317.70	NA
S-8	1/23/1992	<50	90	<0.5	<0.5	<0.5	<0.5	NA	NA	NA	NA	NA	NA	NA	325.32	NA	NA	NA
S-8	4/27/1992	<50	<50	<0.5	<0.5	<0.5	<0.5	NA	NA	NA	NA	NA	NA	NA	325.32	NA	NA	NA
S-8	7/17/1992	53	<50	<0.5	1	<0.5	1.8	NA	NA	NA	NA	NA	NA	NA	325.32	NA	NA	NA
S-8	10/16/1992	<50	<50	<0.5	<0.5	<0.5	<0.5	NA	NA	NA	NA	NA	NA	NA	325.32	NA	NA	NA
S-8	1/23/1993	<50	<50	<0.5	<0.5	<0.5	<0.5	NA	NA	NA	NA	NA	NA	NA	325.32	7.00	318.32	NA
S-8	4/28/1993	<50	<50	<0.5	<0.5	<0.5	<0.5	NA	NA	NA	NA	NA	NA	NA	325.32	7.77	317.55	NA
S-8	9/22/1993	<50	160	<0.5	<0.5	<0.5	<0.5	NA	NA	NA	NA	NA	NA	NA	325.32	7.67	317.65	NA
S-8	12/8/1993	<50	210	<0.5	<0.5	<0.5	<0.5	NA	NA	NA	NA	NA	NA	NA	325.32	7.76	317.56	NA

TABLE 1
WELL CONCENTRATIONS
Shell-branded Service Station
5251 Hopyard Road
Pleasanton, CA

Well ID	Date	TPPH (ug/L)	TEPH (ug/L)	B (ug/L)	T (ug/L)	E (ug/L)	X (ug/L)	MTBE 8020 (ug/L)	MTBE 8260 (ug/L)	DIPE (ug/L)	ETBE (ug/L)	TAME (ug/L)	TBA (ug/L)	Ethanol (ug/L)	TOC (MSL)	Depth to Water (ft.)	GW Elevation (MSL)	DO Reading (ppm)
S-8	3/4/1994	<50	NA	<0.5	<0.5	<0.5	<0.5	NA	NA	NA	NA	NA	NA	NA	325.32	7.66	317.66	NA
S-8	6/16/1994	<50	NA	<0.5	<0.5	<0.5	<0.5	NA	NA	NA	NA	NA	NA	NA	325.32	7.78	317.54	NA
S-8	5/5/1995	<50	NA	<0.5	<0.5	<0.5	<0.5	NA	NA	NA	NA	NA	NA	NA	325.32	7.42	317.90	NA
S-8	5/21/1996	<50	NA	<0.5	<0.5	<0.5	<0.5	NA	NA	NA	NA	NA	NA	NA	325.32	7.50	317.82	NA
S-8	5/12/1997	<50	NA	<0.50	<0.50	<0.50	<0.50	<2.5	NA	NA	NA	NA	NA	NA	325.32	7.56	317.76	1.6
S-8	5/8/1998	<50	NA	<0.50	<0.50	<0.50	<0.50	<2.5	NA	NA	NA	NA	NA	NA	325.32	7.64	317.68	2.0
S-8	6/27/1999	<50.0	NA	<0.500	<0.500	<0.500	<0.500	<2.00	NA	NA	NA	NA	NA	NA	325.32	7.75	317.57	2.3
S-8	4/28/2000	<50.0	NA	<0.500	<0.500	<0.500	<0.500	<2.50	NA	NA	NA	NA	NA	NA	325.32	8.02	317.30	1.8
S-8	5/30/2001	<50	NA	<0.50	<0.50	<0.50	<0.50	NA	<0.50	NA	NA	NA	NA	NA	325.32	7.34	317.98	1.8
S-8	6/17/2002	<50	NA	<0.50	<0.50	<0.50	<0.50	NA	<5.0	NA	NA	NA	NA	NA	325.32	7.45	317.87	1.8
S-8	5/30/2003	<50	NA	<0.50	<0.50	<0.50	<1.0	NA	14	NA	NA	NA	NA	NA	325.03	7.39	317.64	3.0
S-8	5/3/2004	<50	NA	<0.50	<0.50	<0.50	<1.0	NA	<0.50	NA	NA	NA	NA	NA	325.03	7.00	318.03	1.0
S-8	1/14/2005	<50	NA	<0.50	<0.50	<0.50	<1.0	NA	<0.50	NA	NA	NA	NA	NA	325.03	8.65	316.39	NA
S-8	5/5/2005	<50	NA	<0.50	<0.50	<0.50	<0.50	NA	<0.50	<0.50	<0.50	<0.50	<5.0	NA	325.03	6.73	318.30	NA
S-8	8/5/2005	<50	NA	<0.50	<0.50	<0.50	<1.0	NA	<0.50	<2.0	<2.0	<2.0	<5.0	NA	325.03	6.93	318.10	NA
S-8	11/8/2005	<50.0	NA	<0.500	<0.500	<0.500	<0.500	NA	<0.500	<0.500	<0.500	<0.500	<10.0	NA	325.03	6.95	318.08	NA
S-8	1/31/2006	<50.0	NA	<0.500	<0.500	<0.500	<0.500	NA	<0.500	<0.500	<0.500	<0.500	<10.0	NA	325.03	6.91	318.12	NA
S-8	5/16/2006	<50.0	NA	<0.500	<0.500	<0.500	<0.500	NA	<0.500	<0.500	<0.500	<0.500	<10.0	NA	325.03	7.02	318.01	NA
S-8	8/23/2006	<50.0	NA	<0.500	<0.500	<0.500	<0.500	NA	<0.500	<0.500	<0.500	<0.500	<10.0	NA	325.03	6.98	318.05	NA
S-8	11/13/2006	<50	NA	<0.50	<0.50	<0.50	<0.50	NA	<0.50	<0.50	<0.50	<0.50	<20	NA	325.03	7.09	317.94	NA
S-8	2/1/2007	<50	NA	<0.50	<0.50	<0.50	<1.0	NA	<0.50	<2.0	<2.0	<2.0	<5.0	NA	325.03	7.27	317.76	NA
S-8	5/23/2007	<50 n	NA	<0.50	<1.0	<1.0	<1.0	NA	<1.0	<2.0	<2.0	<2.0	<10	NA	325.03	6.80	318.23	NA
S-8	8/7/2007	<50 n	NA	<0.50	<1.0	<1.0	<1.0	NA	<1.0	<2.0	<2.0	<2.0	<10	NA	325.03	7.04	317.99	NA
S-8	11/29/2007	<50 n	NA	<0.50	<1.0	<1.0	<1.0	NA	<1.0	<2.0	<2.0	<2.0	<10	NA	325.03	7.04	317.99	NA
S-8	2/8/2008	<50 n	NA	<0.50	<1.0	<1.0	<1.0	NA	<1.0	<2.0	<2.0	<2.0	<10	NA	325.03	6.77	318.26	NA
S-8	5/21/2008	<50	NA	<0.50	<1.0	<1.0	<1.0	NA	<1.0	<2.0	<2.0	<2.0	<10	<100	325.03	7.10	317.93	NA
S-8	8/6/2008	<50	NA	<0.50	<1.0	<1.0	<1.0	NA	<1.0	<2.0	<2.0	<2.0	<10	NA	325.03	6.94	318.09	NA
S-8	11/18/2008	<50	NA	<0.50	<1.0	<1.0	<1.0	NA	<1.0	<2.0	<2.0	<2.0	<10	NA	325.03	7.10	317.93	NA

**TABLE 1
WELL CONCENTRATIONS
Shell-branded Service Station
5251 Hopyard Road
Pleasanton, CA**

Well ID	Date	TPPH (ug/L)	TEPH (ug/L)	B (ug/L)	T (ug/L)	E (ug/L)	X (ug/L)	MTBE 8020 (ug/L)	MTBE 8260 (ug/L)	DIPE (ug/L)	ETBE (ug/L)	TAME (ug/L)	TBA (ug/L)	Ethanol (ug/L)	TOC (MSL)	Depth to Water (ft.)	GW Elevation (MSL)	DO Reading (ppm)
---------	------	----------------	----------------	-------------	-------------	-------------	-------------	------------------------	------------------------	----------------	----------------	----------------	---------------	-------------------	--------------	----------------------------	--------------------------	------------------------

S-9	11/22/2006	NA	NA	NA	NA	NA	NA	NA	NA	NA	NA	NA	NA	NA	325.89	7.61	318.28	NA
S-9	11/27/2006	<50	NA	<0.50	<0.50	<0.50	<1.0	NA	<0.50	<2.0	<2.0	<2.0	<5.0	NA	325.89	7.77	318.12	NA
S-9	2/1/2007	<50	NA	<0.50	<0.50	<0.50	<1.0	NA	<0.50	<2.0	<2.0	<2.0	<5.0	NA	325.89	8.14	317.75	NA
S-9	5/23/2007	<50 n	NA	<0.50	<1.0	<1.0	<1.0	NA	<1.0	<2.0	<2.0	<2.0	<10	NA	325.89	7.85	318.04	NA
S-9	8/7/2007	<50 n	NA	<0.50	<1.0	<1.0	<1.0	NA	<1.0	<2.0	<2.0	<2.0	<10	NA	325.89	7.77	318.12	NA
S-9	11/29/2007	<50 n	NA	<0.50	<1.0	<1.0	<1.0	NA	<1.0	<2.0	<2.0	<2.0	<10	NA	325.89	7.99	317.90	NA
S-9	2/8/2008	<50 n	NA	<0.50	<1.0	<1.0	<1.0	NA	<1.0	<2.0	<2.0	<2.0	<10	NA	325.89	7.78	318.11	NA
S-9	5/21/2008	<50	NA	<0.50	<1.0	<1.0	<1.0	NA	<1.0	<2.0	<2.0	<2.0	<10	<100	325.89	7.84	318.05	NA
S-9	8/6/2008	<50	NA	<0.50	<1.0	<1.0	<1.0	NA	<1.0	<2.0	<2.0	<2.0	<10	NA	325.89	7.69	318.20	NA
S-9	11/18/2008	<50	NA	<0.50	<1.0	<1.0	<1.0	NA	<1.0	<2.0	<2.0	<2.0	<10	NA	325.89	7.93	317.96	NA

EW-1	2/20/2008	9,100 n	NA	110	180	840	146.9	NA	<5.0	<10	<10	<10	<50	<500	NA	8.07	NA	NA
EW-1	3/7/2008	11,000 n	NA	380	200	370	317.0	NA	<5.0	<10	<10	<10	<50	<500	NA	17.80	NA	NA
EW-1	3/21/2008	14,000	NA	690	430	750	614	NA	<5.0	<10	<10	<10	<50	<500	NA	8.61	NA	NA
EW-1	4/8/2008	12,000	NA	430	200	430	302	NA	<5.0	<10	<10	<10	<50	<500	NA	8.40	NA	NA
EW-1	4/21/2008	22,000	NA	430	510	1,100	747	NA	<5.0	<10	<10	<10	71	<500	NA	8.33	NA	NA
EW-1	5/6/2008	20,000	NA	280	620	1,000	616	NA	<10	<20	<20	<20	<100	<1,000	NA	8.30	NA	NA
EW-1	5/21/2008	17,000	NA	180	440	830	484	NA	<10	<20	<20	<20	<100	<1,000	NA	8.60	NA	NA
EW-1	8/6/2008	12,000	NA	140	79	720	110	NA	<10	<20	<20	<20	<100	NA	NA	8.41	NA	NA
EW-1	11/18/2008	16,000	NA	94	170	970	310	NA	<20	<40	<40	<40	<200	NA	NA	8.03	NA	NA

EW-2	12/14/2007	NA	NA	NA	NA	NA	NA	NA	NA	NA	NA	NA	NA	NA	NA	6.25	NA	NA
EW-2	2/8/2008	70 n,p	NA	<0.50	<1.0	<1.0	<1.0	NA	8.9	<2.0	<2.0	<2.0	940	NA	NA	8.42	NA	NA
EW-2	2/20/2008	59 n,p	NA	<1.0	<2.0	<2.0	<2.0	NA	10	<4.0	<4.0	<4.0	1,300	<200	NA	8.85	NA	NA
EW-2	3/7/2008	850 n,p	NA	<1.0	<2.0	<2.0	<2.0	NA	8.0	<4.0	<4.0	<4.0	1,200	<200	NA	9.75	NA	NA
EW-2	3/21/2008	350	NA	5.3	4.6	6.2	18	NA	<2.0	<4.0	<4.0	<4.0	990	<200	NA	9.51	NA	NA
EW-2	4/8/2008	<50	NA	<0.50	<1.0	<1.0	<1.0	NA	8.9	<2.0	<2.0	<2.0	180	<100	NA	9.12	NA	NA

**TABLE 1
WELL CONCENTRATIONS
Shell-branded Service Station
5251 Hopyard Road
Pleasanton, CA**

Well ID	Date	TPPH (ug/L)	TEPH (ug/L)	B (ug/L)	T (ug/L)	E (ug/L)	X (ug/L)	MTBE 8020 (ug/L)	MTBE 8260 (ug/L)	DIPE (ug/L)	ETBE (ug/L)	TAME (ug/L)	TBA (ug/L)	Ethanol (ug/L)	TOC (MSL)	Depth to Water (ft.)	GW Elevation (MSL)	DO Reading (ppm)
EW-2	4/21/2008	140	NA	<0.50	<1.0	<1.0	<1.0	NA	57	<2.0	<2.0	<2.0	230	<100	NA	8.86	NA	NA
EW-2	5/6/2008	<50	NA	<0.50	<1.0	<1.0	<1.0	NA	8.3	<2.0	<2.0	<2.0	590	<100	NA	8.87	NA	NA
EW-2	5/21/2008	53	NA	<0.50	<1.0	<1.0	<1.0	NA	11	<2.0	<2.0	<2.0	380	<100	NA	9.00	NA	NA
EW-2	8/6/2008	60	NA	<0.50	<1.0	<1.0	<1.0	NA	10	<2.0	<2.0	<2.0	560	NA	NA	8.81	NA	NA
EW-2	11/18/2008	140	NA	8.0	<1.0	6.2	29	NA	7.4	<2.0	<2.0	<2.0	410	NA	NA	8.92	NA	NA

Abbreviations:

TPPH = Total petroleum hydrocarbons as gasoline by EPA Method 8260B; prior to May 30, 2001 analyzed by EPA Method 8015.

TEPH = Total petroleum hydrocarbons as diesel by modified EPA Method 8015.

BTEX = Benzene, toluene, ethylbenzene, xylenes by EPA Method 8260B; prior to May 30, 2001, analyzed by EPA Method 8020.

MTBE = Methyl tertiary butyl ether

DIPE = Di-isopropyl ether, analyzed by EPA Method 8260B

ETBE = Ethyl tertiary butyl ether, analyzed by EPA Method 8260B

TAME = Tertiary amyl methyl ether, analyzed by EPA Method 8260B

TBA = Tertiary butyl alcohol, analyzed by EPA Method 8260B

TOC = Top of Casing Elevation

TOB = Top of Wellbox Elevation

SPH = Separate-Phase Hydrocarbons

GW = Groundwater

DO = Dissolved Oxygen

ug/L = Parts per billion

ppm = Parts per million

MSL = Mean sea level

ft. = Feet

<n = Below detection limit

(D) = Duplicate sample

**TABLE 1
WELL CONCENTRATIONS
Shell-branded Service Station
5251 Hopyard Road
Pleasanton, CA**

Well ID	Date	TPPH (ug/L)	TEPH (ug/L)	B (ug/L)	T (ug/L)	E (ug/L)	X (ug/L)	MTBE 8020 (ug/L)	MTBE 8260 (ug/L)	DIPE (ug/L)	ETBE (ug/L)	TAME (ug/L)	TBA (ug/L)	Ethanol (ug/L)	TOC (MSL)	Depth to Water (ft.)	GW Elevation (MSL)	DO Reading (ppm)
---------	------	----------------	----------------	-------------	-------------	-------------	-------------	------------------------	------------------------	----------------	----------------	----------------	---------------	-------------------	--------------	----------------------------	--------------------------	------------------------

Notes:

Ethanol analyzed by EPA Method 8260B

a = Compounds detected as TEPH appear to be the less volatile constituents of gasoline.

b = The concentration reported as TEPH primarily due to the presence of a heavier petroleum product.

c = The concentration reported as TEPH due to the presence of a lighter petroleum product.

d = Concentrations reported as diesel includes a heavier petroleum product.

e = Compounds detected within the chromatographic range of TEPH but not characteristic of the standard gasoline pattern.

f = There was insufficient preservative to reduce the sample pH to less than 2.

g = Compounds detected within the chromatographic range of TEPH but not characteristic of the standard diesel pattern.

h = The chromatographic pattern of the purgeable hydrocarbons found in the sample is similar to the pattern of weathered gasoline.

i = DO reading not taken.

j = The results may be biased slightly high.

k = The hydrocarbon reported in the gasoline range does not match the laboratory standard.

l = Extracted out of holding time.

m = Analyte was detected in the associated Method Blank.

n = Analyzed by EPA Method 8015B (M).

o = Analyte was detected at a concentration below the reporting limit and above the laboratory method detection limit. Reported value is estimated.

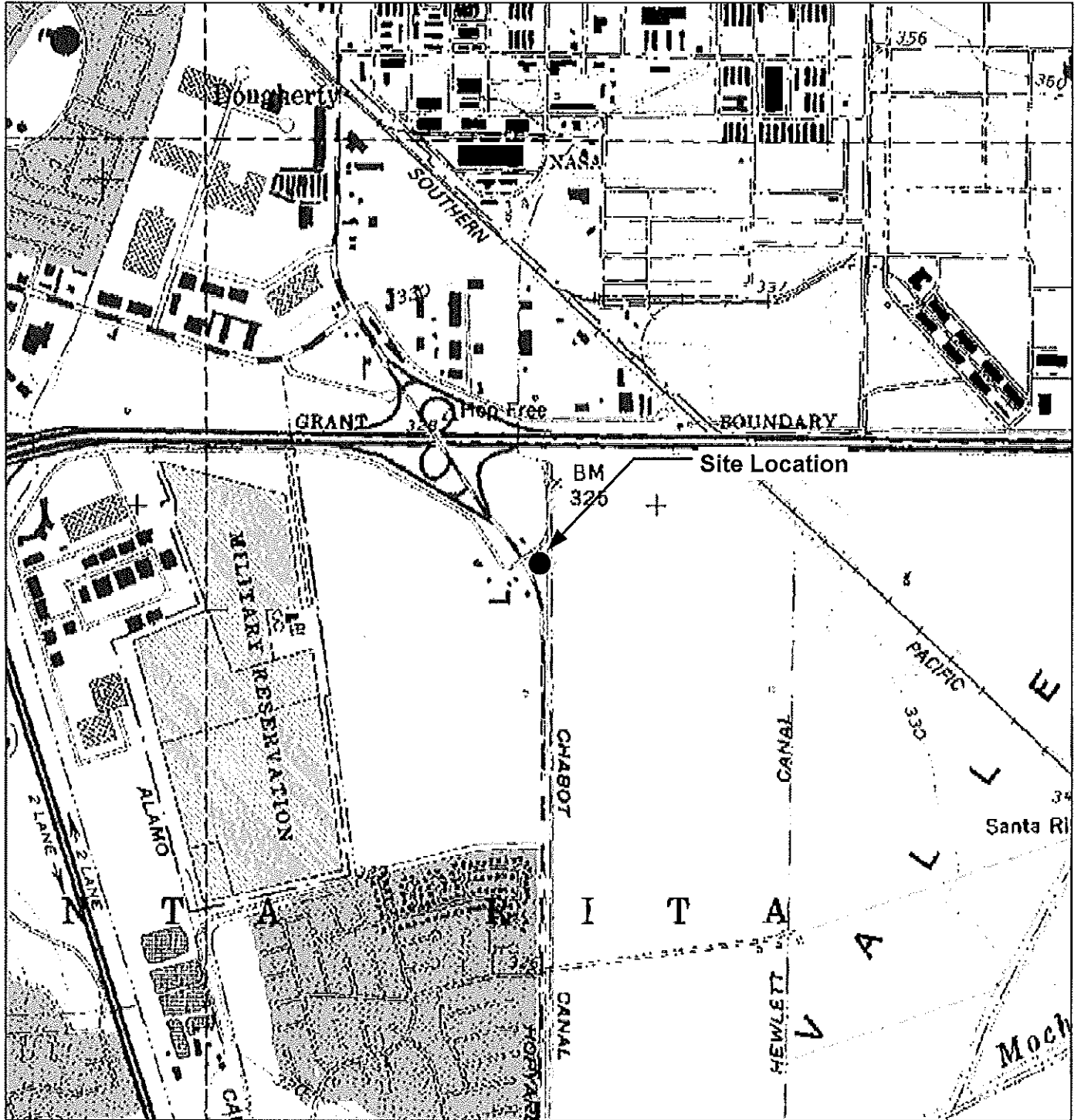
p = The sample chromatographic pattern for TPH does not match the chromatographic pattern of the specified standard. Quantitation of the unknown hydrocarbon(s) in the sample was based upon the specified standard.

Site surveyed April 16, 2002 by Virgil Chavez Land Surveying of Vallejo, CA.

Beginning May 30, 2003, depth to water referenced to Top of Casing elevation.

Wells S-2, S-3 and S-9 were surveyed on November 22, 2006 by Mid Coast Engineers.

FIGURES



GENERAL NOTES:
 Base Map from: DeLorme Yarmouth, ME 04096
 Source Data: USGS




FIGURE 1
 SITE LOCATION MAP

SHELL-BRANDED SERVICE STATION
 5251 Hopyard Road
 Pleasanton, California

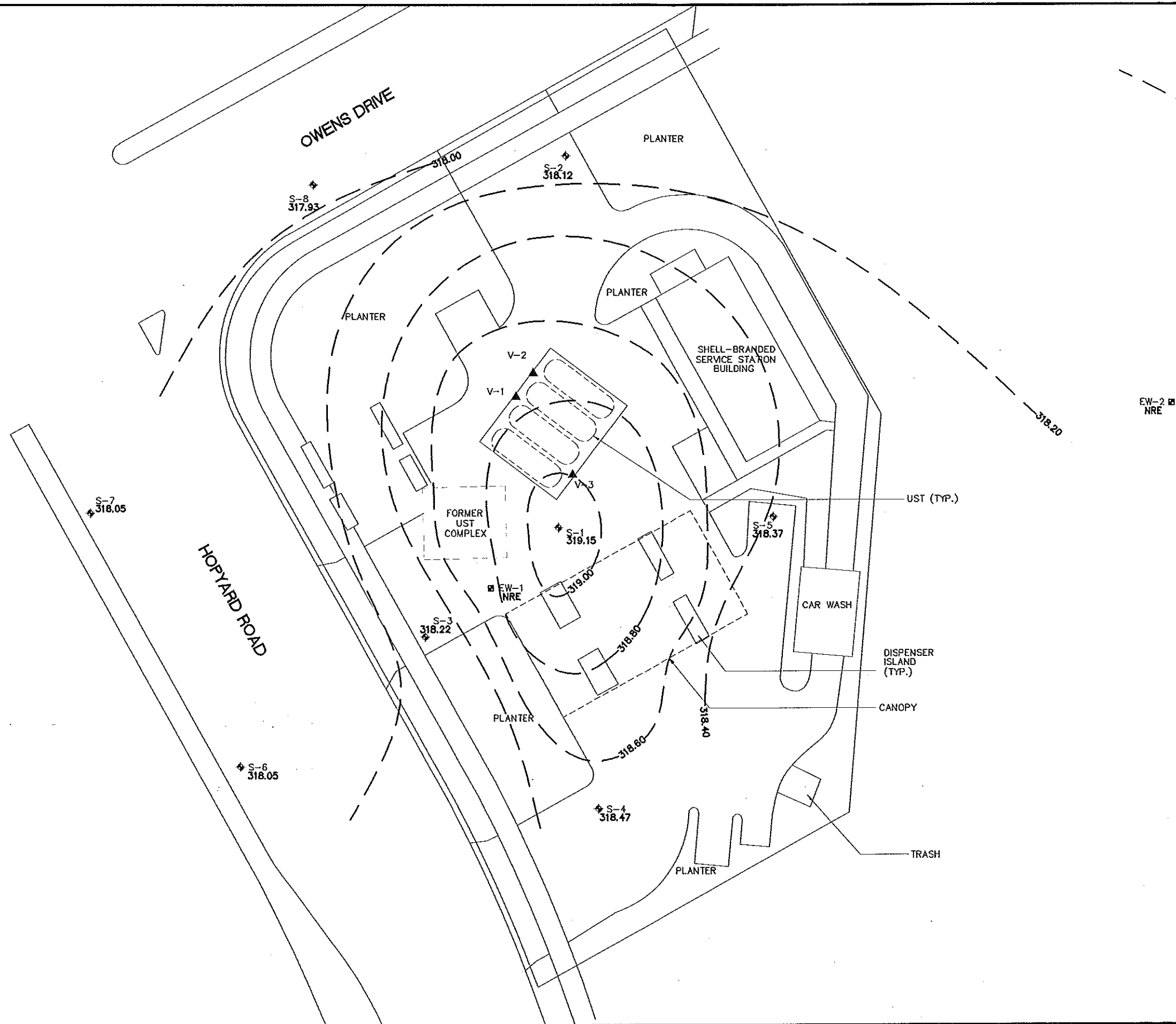
PROJECT NO. SCA5251H1	DRAWN BY V. F. 3/31/05
FILE NO.	PREPARED BY VF
REVISION NO.	REVIEWED BY



QUADRANGLE LOCATION

PROJECT NUMBER SCA5251H1
 DRAWN BY J.F.F. 12/15/2008
 CHECKED BY
 APPROVED BY

0 20 40
 SCALE IN FEET



LEGEND

MW-1 ◆	GROUNDWATER MONITORING WELL LOCATION AND DESIGNATION
EW-1 □	GROUNDWATER EXTRACTION WELL LOCATION AND DESIGNATION
V-3 ▲	SOIL VAPOR EXTRACTION WELL LOCATION AND DESIGNATION
318.68	GROUNDWATER ELEVATION IN FEET ABOVE MEAN SEA LEVEL (Ft./MSL)
318.40 - - -	GROUNDWATER CONTOUR IN FEET ABOVE MEAN SEA LEVEL (Ft./MSL) CONTOUR INTERVAL=0.20 FEET
NRE	NOT REFERENCE ELEVATION

NOTES

GROUNDWATER DIRECTION IS VARIABLE

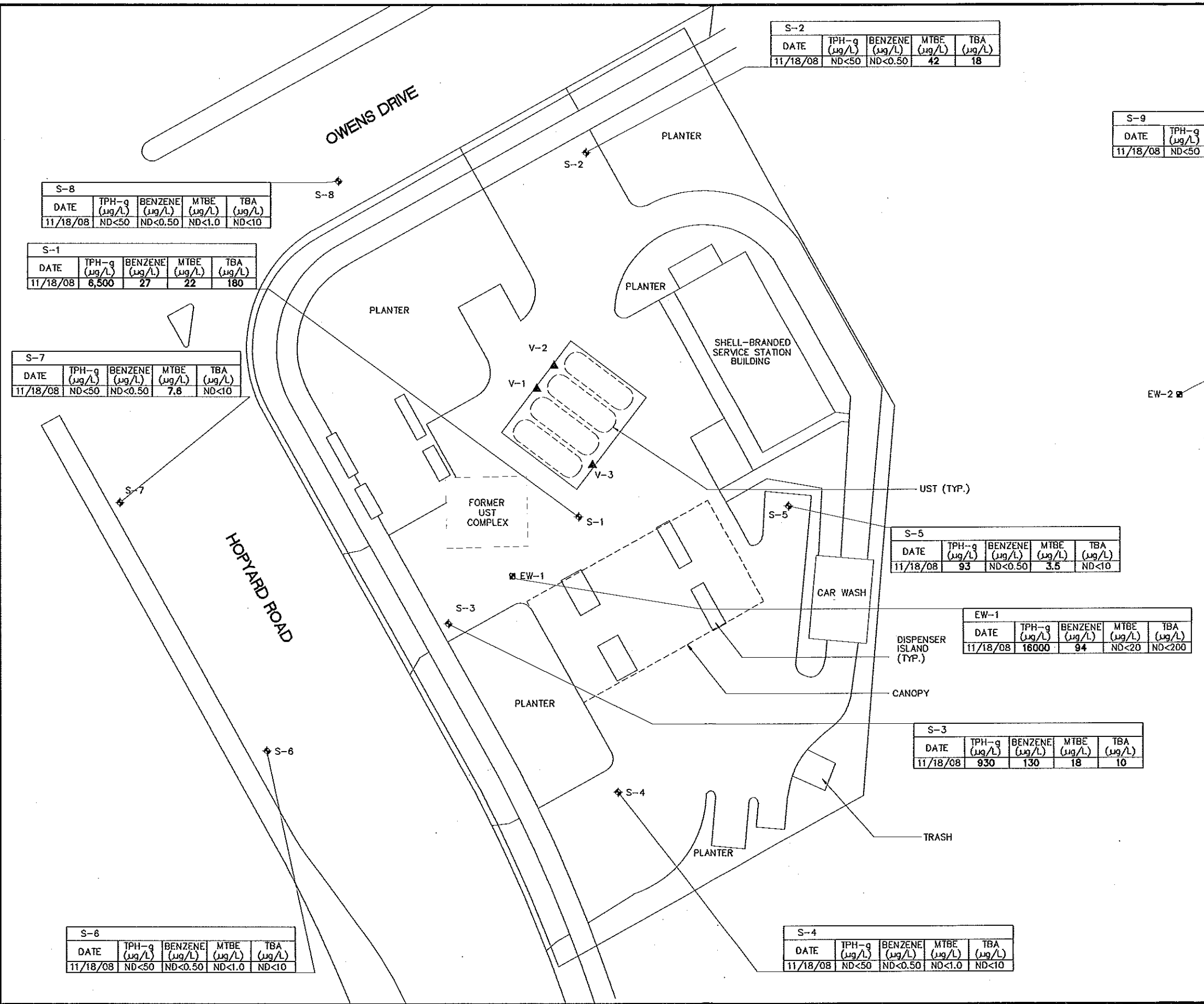


SHELL OIL PRODUCTS US
 SHELL BRANDED SERVICE STATION
 PLEASANTON, CALIFORNIA

FIGURE 2
GROUNDWATER ELEVATION CONTOUR MAP
 11/18/2008
 5251 HOPYARD ROAD
 PLEASANTON, CALIFORNIA

PROJECT NUMBER SCA5251H1
 APPROVED BY
 CHECKED BY
 DRAWN BY J.F.F. 12/15/2008

SCALE IN FEET
 0 20 40



S-2				
DATE	TPH-g (µg/L)	BENZENE (µg/L)	MTBE (µg/L)	TBA (µg/L)
11/18/08	ND<50	ND<0.50	42	18

S-9				
DATE	TPH-g (µg/L)	BENZENE (µg/L)	MTBE (µg/L)	TBA (µg/L)
11/18/08	ND<50	ND<0.50	ND<1.0	ND<10

S-8				
DATE	TPH-g (µg/L)	BENZENE (µg/L)	MTBE (µg/L)	TBA (µg/L)
11/18/08	ND<50	ND<0.50	ND<1.0	ND<10

S-1				
DATE	TPH-g (µg/L)	BENZENE (µg/L)	MTBE (µg/L)	TBA (µg/L)
11/18/08	6,500	27	22	180

S-7				
DATE	TPH-g (µg/L)	BENZENE (µg/L)	MTBE (µg/L)	TBA (µg/L)
11/18/08	ND<50	ND<0.50	7.8	ND<10

EW-2				
DATE	TPH-g (µg/L)	BENZENE (µg/L)	MTBE (µg/L)	TBA (µg/L)
11/18/08	140	8.0	7.4	410

S-5				
DATE	TPH-g (µg/L)	BENZENE (µg/L)	MTBE (µg/L)	TBA (µg/L)
11/18/08	93	ND<0.50	3.5	ND<10

EW-1				
DATE	TPH-g (µg/L)	BENZENE (µg/L)	MTBE (µg/L)	TBA (µg/L)
11/18/08	16000	94	ND<20	ND<200

S-3				
DATE	TPH-g (µg/L)	BENZENE (µg/L)	MTBE (µg/L)	TBA (µg/L)
11/18/08	930	130	18	10

S-8				
DATE	TPH-g (µg/L)	BENZENE (µg/L)	MTBE (µg/L)	TBA (µg/L)
11/18/08	ND<50	ND<0.50	ND<1.0	ND<10

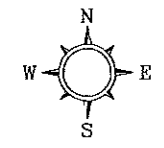
S-4				
DATE	TPH-g (µg/L)	BENZENE (µg/L)	MTBE (µg/L)	TBA (µg/L)
11/18/08	ND<50	ND<0.50	ND<1.0	ND<10

- LEGEND**
- MW-1 ◆ GROUNDWATER MONITORING WELL LOCATION AND DESIGNATION
 - EW-1 ◻ GROUNDWATER EXTRACTION WELL LOCATION AND DESIGNATION
 - V-3 ▲ SOIL VAPOR EXTRACTION WELL LOCATION AND DESIGNATION
 - TPH-g TOTAL PETROLEUM HYDROCARBONS AS GASOLINE
 - MTBE METHYL TERT-BUTYL ETHER
 - TBA TERT-BUTYL ALCOHOL
 - µg/L MICROGRAMS PER LITER
 - ND< NOT DETECTED ABOVE LIMIT NOTED



SHELL OIL PRODUCTS US
 SHELL BRANDED SERVICE STATION
 PLEASANTON, CALIFORNIA

FIGURE 3
GROUNDWATER HYDROCARBON
DISTRIBUTION MAP
 11/18/2008
 5251 HOPYARD ROAD
 PLEASANTON, CALIFORNIA



APPENDIX A

FIELD DATA SHEETS

SHELL WELLHEAD INSPECTION FORM

(FOR SAMPLE TECHNICIAN)

Site Address 5251 Hooyard Rd Date 11-19-08

Job Number 081118-MT Technician M. Todd Page 1 of 1

Well ID	Well Inspected - No Corrective Action Required	Well Box Meets Compliance Requirements *See Below	Water Bailed From Wellbox	Cap Replaced	Lock Replaced	Well Not Inspected (explain in notes)	New Deficiency Identified	Previously Identified Deficiency Persists	Notes
S-1	X								
S-2	X								
S-3	X								
S-4	X								
S-5	X								
S-6	X							TR	
S-7	X							TR	
S-8	X							TR	
S-9	X								
EW-1	X								
EW-2	X								

*Well box must meet all three criteria to be compliant: 1) WELL IS SECURABLE BY DESIGN (12" or less) 2) WELL IS MARKED WITH THE WORDS "MONITORING WELL" (12" or less) 3) WELL TAG IS PRESENT, SECURE, AND CORRECT

Notes: _____

WELL GAUGING DATA

Project # 081118-MT1 Date 11-18-08 Client Shell

Site 5251 Hopyard Rd

Well ID	Time	Well Size (in.)	Sheen / Odor	Depth to Immiscible Liquid (ft.)	Thickness of Immiscible Liquid (ft.)	Volume of Immiscibles Removed (ml)	Depth to water (ft.)	Depth to well bottom (ft.)	Survey Point: TOB or <u>TOO</u>	Notes
S-1	837	3					7.59	28.61	↙	
S-2	817	3				8.30	23.94			
S-3	821	3				8.79	23.85			
S-4	812	3				8.77	23.91			
S-5	826	3				9.06	24.01			
S-6	950	3				8.30	25.52			TR
S-7	925	3				8.31	25.56			TR
S-8	1021	3				7.10	24.60			TR
S-9	806	2				7.93	19.76			
EW-1	836	4				8.03	19.74			
EW-2	831	6				8.92	25.90	▼		

SHELL WELL MONITORING DATA SHEET

BTS #: <u>081110-MT1</u>	Site: <u>5251 Hopyard Rd, Pleasanton</u>
Sampler: <u>MT</u>	Date: <u>11-18-08</u>
Well I.D.: <u>S-2</u>	Well Diameter: 2 <input type="radio"/> 3 <input checked="" type="radio"/> 4 <input type="radio"/> 6 <input type="radio"/> 8 <input type="radio"/>
Total Well Depth (TD): <u>23.94</u>	Depth to Water (DTW): <u>8.38</u>
Depth to Free Product:	Thickness of Free Product (feet):
Referenced to: <u>(PVC)</u> Grade	D.O. Meter (if req'd): YSI HACH
DTW with 80% Recharge [(Height of Water Column x 0.20) + DTW]: <u>11.49</u>	

Purge Method: Bailer Disposable Bailer Positive Air Displacement Electric Submersible

Wattera Peristaltic Extraction Pump Other _____

Sampling Method: Bailer Disposable Bailer Extraction Port Dedicated Tubing

Other: _____

5.8 (Gals.) X 3 = 17.4 Gals.
 1 Case Volume Specified Volumes Calculated Volume

Well Diameter	Multiplier	Well Diameter	Multiplier
1"	0.04	4"	0.65
2"	0.16	6"	1.47
3"	0.37	Other	radius ² * 0.163

Time	Temp (°F)	pH	Cond. (mS or μ S)	Turbidity (NTUs)	Gals. Removed	Observations
<u>1146</u>	<u>67.4</u>	<u>7.60</u>	<u>2827</u>	<u>162</u>	<u>5.8</u>	
<u>1147</u>	<u>68.4</u>	<u>7.49</u>	<u>3036</u>	<u>93.2</u>	<u>11.6</u>	
<u>1148</u>	<u>68.0</u>	<u>7.43</u>	<u>2988</u>	<u>146</u>	<u>17.4</u>	

Did well dewater? Yes No Gallons actually evacuated: 17.4

Sampling Date: 11-18-08 Sampling Time: 1156 Depth to Water: 9.62

Sample I.D.: S-2 Laboratory: STL Other: CALSCIENCE

Analyzed for: TPH-G BTEX MTBE TPH-D Other: see COC

EB I.D. (if applicable): @ _____ Time Duplicate I.D. (if applicable):

Analyzed for: TPH-G BTEX MTBE TPH-D Other:

D.O. (if req'd):	Pre-purge:	mg/L	Post-purge:	mg/L
O.R.P. (if req'd):	Pre-purge:	mV	Post-purge:	mV

SHELL WELL MONITORING DATA SHEET

BTS #: 081110-MT1	Site: 5251 Hopyard Rd, Pleasanton
Sampler: MT	Date: 11-18-08
Well I.D.: S-9	Well Diameter: <u>2</u> 3 4 6 8
Total Well Depth (TD): 19.76	Depth to Water (DTW): 7.93
Depth to Free Product:	Thickness of Free Product (feet):
Referenced to: <u>(PVC)</u> Grade	D.O. Meter (if req'd): YSI HACH
DTW with 80% Recharge [(Height of Water Column x 0.20) + DTW]: 10.30	

Purge Method: Bailer Water: Peristaltic Sampling Method: Bailer
 Disposable Bailer Extraction Pump Disposable Bailer
 Positive Air Displacement Other _____ Extraction Port
 Electric Submersible Other _____ Dedicated Tubing

1.9 4.4 (Gals.) X <u>3</u>	5.7 13.2 Gals.	
1 Case Volume	Specified Volumes	Calculated Volume

Well Diameter	Multiplier	Well Diameter	Multiplier
1"	0.04	4"	0.65
2"	0.16	6"	1.47
3"	0.37	Other	radius ² * 0.163

Time	Temp (°F)	pH	Cond. (mS or μ S)	Turbidity (NTUs)	Gals. Removed	Observations
1058	69.3	7.68	4327	125	1.9	
1102	70.7	7.36	4407	117	3.8	
1106	69.8	7.31	4568	153	5.7	

Did well dewater? Yes No Gallons actually evacuated: 5.7

Sampling Date: 11-18-08 Sampling Time: 1111 Depth to Water: 9.08

Sample I.D.: S-9 Laboratory: STL Other: CALSCIENCE

Analyzed for: TPH-G BTEX MTBE TPH-D Other: See COC

EB I.D. (if applicable): @ _____ Time Duplicate I.D. (if applicable):

Analyzed for: TPH-G BTEX MTBE TPH-D Other:

D.O. (if req'd):	Pre-purge:	mg/L	Post-purge:	mg/L
O.R.P. (if req'd):	Pre-purge:	mV	Post-purge:	mV

SHELL WELLHEAD REPAIR FORM

(FOR REPAIR TECHNICIAN)

Site Address 5251 HOPKARD Rd. Date 8-8-08
 Job Number 080808-EC2 Technician EC Page 1 of 1

Inspection Point (Well ID or description of location)	Well Inspected, Cleaned, Labeled - No Further Corrective Action Required	Replaced Cap	Replaced Lock	Replaced Lid Seal	Check indicates deficiency										Well Not Inspected (explain in notes)	All Repairs Completed	Remaining Deficiencies Logged onto BLAINE Repair Order	Remaining Deficiencies Logged onto Notice of Deficient Condition - BLAINE Unable to Repair
					Casing	Annular Seal	Tabs / Bolts	Box Structure	Apron	Trip Hazard	Below Grade	Not Secure by Design (12" diameter or less)	Not marked with words "MONITORING WELL"	Other Deficiency				
S-3																		
	Notes: <u>cleaned no tag</u>																	
	Well box type / size: <u>12" EMCO</u>									Materials used: <u>2RT, 2B</u>								
EW-1																		
	Notes: <u>cleaned</u>																	
	Well box type / size: <u>12" EMCO</u>									Materials used: <u>2RT, 2B</u>								
S-1																		
	Notes: <u>cleaned</u>																	
	Well box type / size: <u>12" EMCO</u>									Materials used: <u>2RT, 2B</u>								
EW-2																		
	Notes: <u>cleaned</u>																	
	Well box type / size: <u>12" Pemco</u>									Materials used: <u>2RT, 2B</u>								
S-4																		
	Notes: <u>cleaned</u>																	
	Well box type / size: <u>12" EMCO</u>									Materials used: <u>2RT, 2B</u>								
	Notes:																	
	Well box type / size:									Materials used:								
	Notes:																	
	Well box type / size:									Materials used:								

SHELL WELLHEAD REPAIR FORM

(FOR REPAIR TECHNICIAN)

Site Address 5251 Hopyard Rd. Date 8-14-08
 Job Number 080808-EC Technician EC Page 1 of 1

Inspection Point (Well ID or description of location)	Check Indicates deficiency													All Repairs Completed	Remaining Deficiencies Logged onto BLAINE Repair Order	Remaining Deficiencies Logged onto Notice of Deficient Condition - BLAINE Unable to Repair		
	Well Inspected, Cleaned, Labeled - No Further Corrective Action Required	Replaced Cap	Replaced Lock	Replaced Lid Seal	Casing	Annular Seal	Tabs / Bolts	Box Structure	Apron	Trip Hazard	Below Grade	Not Securable by Design (12" diameter or less)	Lid not marked with words "MONITORING WELL"				Other Deficiency	Not Securable by Design (greater than 12" diameter)
S-4	<input type="checkbox"/>	<input type="checkbox"/>	<input type="checkbox"/>	<input type="checkbox"/>	<input type="checkbox"/>	<input checked="" type="checkbox"/>	<input type="checkbox"/>	<input type="checkbox"/>	<input type="checkbox"/>	<input type="checkbox"/>	<input type="checkbox"/>	<input type="checkbox"/>	<input type="checkbox"/>	<input type="checkbox"/>	<input type="checkbox"/>	<input checked="" type="checkbox"/>		
	Notes: <u>cleaned no tag</u>																	
	Well box type / size: <u>12" EMCO</u> Materials used: <u>ZRT, ZB</u>																	
S-5	<input type="checkbox"/>	<input type="checkbox"/>	<input type="checkbox"/>	<input type="checkbox"/>	<input type="checkbox"/>	<input type="checkbox"/>	<input type="checkbox"/>	<input type="checkbox"/>	<input type="checkbox"/>	<input type="checkbox"/>	<input type="checkbox"/>	<input type="checkbox"/>	<input type="checkbox"/>	<input type="checkbox"/>	<input type="checkbox"/>	<input checked="" type="checkbox"/>		
	Notes: <u>cleaned no tag</u>																	
	Well box type / size: <u>12" EMCO</u> Materials used: <u>ZRT</u>																	
S-2	<input type="checkbox"/>	<input type="checkbox"/>	<input type="checkbox"/>	<input type="checkbox"/>	<input type="checkbox"/>	<input checked="" type="checkbox"/>	<input type="checkbox"/>	<input type="checkbox"/>	<input type="checkbox"/>	<input type="checkbox"/>	<input type="checkbox"/>	<input type="checkbox"/>	<input type="checkbox"/>	<input type="checkbox"/>	<input type="checkbox"/>	<input checked="" type="checkbox"/>		
	Notes: <u>cleaned no tag no bolts</u>																	
	Well box type / size: <u>12" EMCO</u> Materials used: <u>ZB</u>																	
S-8	<input checked="" type="checkbox"/>	<input type="checkbox"/>	<input type="checkbox"/>	<input type="checkbox"/>	<input type="checkbox"/>	<input type="checkbox"/>	<input type="checkbox"/>	<input type="checkbox"/>	<input type="checkbox"/>	<input type="checkbox"/>	<input type="checkbox"/>	<input type="checkbox"/>	<input type="checkbox"/>	<input type="checkbox"/>	<input type="checkbox"/>	<input type="checkbox"/>		
	Notes: <u>cleaned traffic</u>																	
	Well box type / size: <u>christy box</u> Materials used:																	
S-6	<input type="checkbox"/>	<input type="checkbox"/>	<input type="checkbox"/>	<input type="checkbox"/>	<input type="checkbox"/>	<input checked="" type="checkbox"/>	<input type="checkbox"/>	<input type="checkbox"/>	<input type="checkbox"/>	<input type="checkbox"/>	<input type="checkbox"/>	<input type="checkbox"/>	<input type="checkbox"/>	<input type="checkbox"/>	<input type="checkbox"/>	<input checked="" type="checkbox"/>		
	Notes: <u>cleaned</u>																	
	Well box type / size: <u>8" EMCO</u> Materials used: <u>ZRT, ZB</u>																	
S-7	<input type="checkbox"/>	<input type="checkbox"/>	<input type="checkbox"/>	<input type="checkbox"/>	<input type="checkbox"/>	<input checked="" type="checkbox"/>	<input type="checkbox"/>	<input type="checkbox"/>	<input type="checkbox"/>	<input type="checkbox"/>	<input type="checkbox"/>	<input type="checkbox"/>	<input type="checkbox"/>	<input type="checkbox"/>	<input type="checkbox"/>	<input checked="" type="checkbox"/>		
	Notes: <u>cleaned</u>																	
	Well box type / size: <u>8" EMCO</u> Materials used: <u>ZRT, ZB</u>																	
S-9	<input type="checkbox"/>	<input checked="" type="checkbox"/>	<input checked="" type="checkbox"/>	<input checked="" type="checkbox"/>	<input type="checkbox"/>	<input type="checkbox"/>	<input type="checkbox"/>	<input type="checkbox"/>	<input type="checkbox"/>	<input type="checkbox"/>	<input type="checkbox"/>	<input type="checkbox"/>	<input type="checkbox"/>	<input type="checkbox"/>	<input type="checkbox"/>	<input checked="" type="checkbox"/>		
	Notes: <u>cleaned</u>																	
	Well box type / size: <u>12" EMCO</u> Materials used: <u>RS, 2" cap, lock</u>																	

SHELL SITE INSPECTION CHECKLIST

Client Shell Date 8-8-08

Site Address 5251 HOPYARD Rd.

Job Number 060608-EC2 Technician EC

Site Status Shell **Branded Station** Vacant Lot Other _____

Inspected / Labeled / Cleaned - all wells on Scope Of Work

Inspected / Cleaned Components - all other identifiable wells N/A

Inspected site for site investigation & site remediation related trip hazards

Completed all outstanding *BLAINE Wellhead Repair Order(s)* N/A

Completed *Shell Wellhead Repair Form(s)* N/A

Inspected treatment / remediation system compound for security, cleanliness and appearance N/A

Inspected vacant lot for signs of habitation, hazardous materials or terrain, overgrown vegetation and security N/A

Visually inspected site drums for condition and proper labeling N/A

Unresolved deficiencies identified - "*Notice of Deficient Condition*" form(s) completed N/A

Notes	

PROJECT MANAGER ONLY

Checklist Reviewed		Notes
	Initial/Date	

APPENDIX B

FIELD PROCEDURES

BLAINE
TECH SERVICES INC.

GROUNDWATER SAMPLING SPECIALISTS
SINCE 1985

December 10, 2008

Denis Brown
Shell Oil Products US
20945 South Wilmington Avenue
Carson, CA 90810

Fourth Quarter 2008 Groundwater Monitoring at
Shell-branded Service Station
5251 Hopyard Road
Pleasanton, CA

Monitoring performed on November 18, 2008

Groundwater Monitoring Report **081118-MT-1**

This report covers the routine monitoring of groundwater wells at this Shell-branded facility. In accordance with standard procedures that conform to Regional Water Quality Control Board requirements, routine field data collection includes depth to water, total well depth, thickness of any separate immiscible layer, water column volume, calculated purge volume (if applicable), elapsed evacuation time (if applicable), total volume of water removed (if applicable), and standard water parameter instrument readings. Sample material is collected, contained, stored, and transported to the laboratory in conformance with EPA standards. Purge water (if applicable) is, likewise, collected and transported to the Martinez Refining Company.

Basic field information is presented alongside analytical values excerpted from the laboratory report in the cumulative table of **WELL CONCENTRATIONS**. The full analytical report for the most recent samples and the field data sheets are attached to this report.

At a minimum, Blaine Tech Services, Inc. field personnel are certified on completion of a forty-hour Hazardous Materials and Emergency Response training course per 29 CFR 1910.120. Field personnel are also enrolled in annual eight-hour refresher courses.

Blaine Tech Services, Inc. conducts sampling and documentation assignments of this type as an independent third party. Our activities at this site consisted of objective data and sample collection only. No interpretation of analytical results, defining of hydrological conditions or formulation of recommendations was performed.

Please call if you have any questions.

Yours truly,

Mike Ninokata
Project Manager

MN/tm

attachments: Cumulative Table of WELL CONCENTRATIONS
Certified Analytical Report
Field Data Sheets

cc: Rich Garlow
Delta Environmental
175 Bernal Rd., Suite 200
San Jose, CA 95119

BLAINE TECH SERVICES, INC. METHODS AND PROCEDURES FOR THE ROUTINE MONITORING OF GROUNDWATER WELLS AT SHELL SITES

Blaine Tech Services, Inc. performs environmental sampling and documentation as an independent third party. We specialize in groundwater monitoring assignments and intentionally limit the scope of our services to those centered on the generation of objective information.

To avoid conflicts of interest, Blaine Tech Services, Inc. personnel do not evaluate or interpret the information we collect. As a state licensed contractor (C-57 well drilling –water – 746684) performing strictly technical services, we do not make any professional recommendations and perform no consulting of any kind.

SAMPLING PROCEDURES OVERVIEW

SAFETY

All groundwater monitoring assignments performed for Shell comply with Shell's safety guidelines, 29 CFR 1910.120 and SB-198 Injury and Illness Prevention Program (IIPP). All Field Technicians receive the full 40-hour 29CFR 1910.120 OSHA SARA HAZWOPER course, medical clearance and on-the-job training prior to commencing any work on any Shell site.

INSPECTION AND GAUGING

Wells are inspected prior to evacuation and sampling. The condition of the wellhead is checked and noted according to a wellhead inspection checklist.

Standard measurements include the depth to water (DTW) and the total well depth (TD) obtained with industry standard electronic water level indicators that are graduated in increments of hundredths of a foot.

The water in each well is inspected for the presence of immiscibles. When free product is suspected, its presence is confirmed using an electronic interface probe (e.g. MMC). No samples are collected from a well containing over two-hundredths of a foot (0.02') of product.

EVACUATION

Depth to water measurements are collected by our personnel prior to purging and minimum purge volumes are calculated anew for each well based on the height of the water column and the diameter of the well. Expected purge volumes are never less than three case volumes and are set at no less than four case volumes in some jurisdictions.

Well purging devices are selected on the basis of the well diameter and the total volume to be evacuated. In most cases the well will be purged using an electric submersible pump (i.e. Grundfos) suspended near (but not touching) the bottom of the well.

PARAMETER STABILIZATION

Well purging completion standards include minimum purge volumes, but additionally require stabilization of specific groundwater parameters prior to sample collection. Typical groundwater parameters used to measure stability are electrical conductivity, pH, and temperature. Instrument readings are obtained at regular intervals during the evacuation process (no less than once per case volume).

Stabilization standards for routine quarterly monitoring of fuel sites include the following: Temperature is considered to have stabilized when successive readings do not fluctuate more than +/- 1 degree Celsius. Electrical conductivity is considered stable when successive readings are within 10%. pH is considered to be stable when successive readings remain constant or vary no more than 0.2 of a pH unit.

DEWATERED WELLS

Normal evacuation removes no less than three case volumes of water from the well. However, less water may be removed in cases where the well dewateres and does not immediately recharge.

MEASURING RECHARGE

Upon completion of well purging, a depth to water measurement is collected and notated to ensure that the well has recharged to within 80% of its static, pre-purge level prior to sampling.

Wells that do not immediately show 80% recharge or dewatered wells will be allowed a minimum of 2 hours to recharge prior to sampling. The water level at time of sampling will be noted.

PURGEWATER CONTAINMENT

All non-hazardous purgewater evacuated from each groundwater monitoring well is captured and contained in on-board storage tanks on the Sampling Vehicle and/or special water hauling trailers. Effluent from the decontamination of reusable apparatus (sounders, electric pumps and hoses etc.), consisting of groundwater combined with deionized water and non-phosphate soap, is also captured and pumped into effluent tanks.

Non-hazardous purgewater is transported under standard Bill of Lading documentation to a Blaine Tech Services, Inc. facility before being transported to a Shell approved disposal facility.

SAMPLE COLLECTION DEVICES

All samples are collected using a stainless steel, Teflon or disposable bailers.

SAMPLE CONTAINERS

Sample material is decanted directly from the sampling bailer into sample containers provided by the laboratory that will analyze the samples. The transfer of sample material from the bailer to the sample container conforms to specifications contained in the USEPA T.E.G.D. The type of sample container, material of construction, method of closure and filling requirements are specific to the intended analysis. Chemicals needed to preserve the sample material are commonly placed inside the sample containers by the laboratory or glassware vendor prior to delivery of the bottle to our personnel. The laboratory sets the number of replicate containers.

TRIP BLANKS

Trip Blanks, if requested, are taken to the site and kept inside the sample cooler for the duration of the event. They are turned over to the laboratory for analysis with the samples from that site.

DUPLICATES

Duplicates, if requested, may be collected at a site. The Field Technician uses their discretion in choosing the well at which the Duplicate is collected, typically one suspected of containing measurable contaminants. The Duplicate sample is labeled "DUP" and the time of collection is omitted from the COC, thus rendering the sample blind.

SAMPLE STORAGE

All sample containers are promptly placed in food grade ice chests for storage in the field and transport (direct or via our facility) to the designated analytical laboratory. These ice chests contain quantities of restaurant grade ice as a refrigerant material. The samples are maintained in either an ice chest or a refrigerator until relinquished into the custody of the laboratory or laboratory courier.

DOCUMENTATION CONVENTIONS

A label must be affixed to all sample containers. In most cases these labels are generated by our office personnel and are partially preprinted. Labels can also be hand written by our field personnel. The site is identified with the store number and site address, as is the particular groundwater well from which the sample is drawn (e.g. MW-1, MW-2, S-1 etc.). The time and date of sample collection along with the initials of the person who collects the sample are handwritten onto the label.

Chain of Custody records are created using client specific preprinted forms following USEPA specifications.

Bill of Lading records are contemporaneous records created in the field at the site where the non-hazardous purgewater is generated. Field Technicians use preprinted Bill of Lading forms.

DECONTAMINATION

All equipment is brought to the site in clean and serviceable condition and is cleaned after use in each well and before subsequent use in any other well. Equipment is decontaminated before leaving the site.

The primary decontamination device is a commercial steam cleaner. The steam cleaner is de-tuned to function as a hot pressure washer that is then operated with high quality deionized water that is produced at our facility and stored onboard our sampling vehicle. Cleaning is facilitated by the use of proprietary fixtures and devices included in the patented workstation (U.S. Patent 5,535,775) that is incorporated in each sampling vehicle. The steam cleaner is used to decon reels, pumps and ballers.

Any sensitive equipment or parts (i.e. Dissolved Oxygen sensor membrane, water level indicator, etc.) that cannot be washed using the high pressure water, will be sprayed with a non-phosphate soap and deionized water solution and rinsed with deionized water.

DISSOLVED OXYGEN READINGS

Dissolved Oxygen readings are taken pre- and/or post-purge using YSI meters (e.g. YSI Model 54, 58 or 95) or HACH field test kits.

The YSI meters are equipped with a stirring device that enables them to collect accurate in-situ readings. The probe/stirring devices are modified to allow downhole measurements to be taken from wells with diameters as small as two inches. The probe and reel is decontaminated between wells as described above. The meter is calibrated between wells as per the instructions in the operating manual. The probe and stirrer is lowered into the water column. The reading is allowed to stabilize prior to collection.

OXYIDATON REDUCTION POTENTIAL READINGS

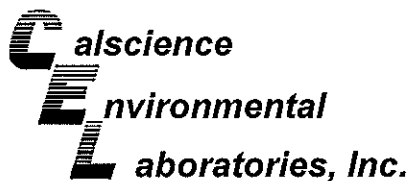
All readings are obtained with either Corning or Myron-L meters (e.g. Corning ORP-65 or a Myron-L Ultrameter GP). The meter is cleaned between wells as described above. The meter is calibrated at the start of each day according to the instruction manual.

FERROUS IRON MEASUREMENTS

All field measurements are collected at time of sampling with a HACH test kit.

APPENDIX C

LABORATORY REPORT AND CHAIN-OF-CUSTODY DOCUMENTATION



December 04, 2008

Michael Ninokata
Blaine Tech Services, Inc.
1680 Rogers Avenue
San Jose, CA 95112-1105

Subject: **Calscience Work Order No.: 08-11-1967**
Client Reference: **5251 Hopyard Rd., Pleasanton, CA**

Dear Client:

Enclosed is an analytical report for the above-referenced project. The samples included in this report were received 11/21/2008 and analyzed in accordance with the attached chain-of-custody.

Unless otherwise noted, all analytical testing was accomplished in accordance with the guidelines established in our Quality Systems Manual, applicable standard operating procedures, and other related documentation. The original report of subcontracted analysis, if any, is provided herein, and follows the standard Calscience data package. The results in this analytical report are limited to the samples tested and any reproduction thereof must be made in its entirety.

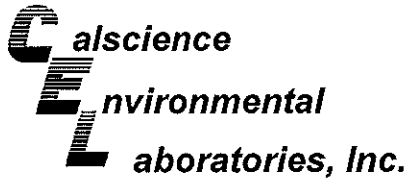
If you have any questions regarding this report, please do not hesitate to contact the undersigned.

Sincerely,

A handwritten signature in black ink, appearing to read "Jessie Kim".

Calscience Environmental
Laboratories, Inc.
Jessie Kim
Project Manager

A handwritten signature in black ink, appearing to read "Jessie Kim".



Analytical Report



Blaine Tech Services, Inc.
1680 Rogers Avenue
San Jose, CA 95112-1105

Date Received: 11/21/08
Work Order No: 08-11-1967
Preparation: EPA 5030B
Method: LUFT GC/MS / EPA 8260B
Units: ug/L

Project: 5251 Hopyard Rd., Pleasanton, CA

Page 1 of 4

Client Sample Number	Lab Sample Number	Date/Time Collected	Matrix	Instrument	Date Prepared	Date/Time Analyzed	QC Batch ID
S-1	08-11-1967-1-C	11/18/08 14:58	Aqueous	GC/MS R	11/25/08	11/25/08 15:22	081125L01

Parameter	Result	RL	DF	Qual	Parameter	Result	RL	DF	Qual
Benzene	27	5.0	10		Tert-Butyl Alcohol (TBA)	180	100	10	
Ethylbenzene	310	10	10		Diisopropyl Ether (DIPE)	ND	20	10	
Toluene	35	10	10		Ethyl-t-Butyl Ether (ETBE)	ND	20	10	
p/m-Xylene	32	10	10		Tert-Amyl-Methyl Ether (TAME)	ND	20	10	
o-Xylene	13	10	10		TPPH	6500	500	10	
Methyl-t-Butyl Ether (MTBE)	22	10	10						
<u>Surrogates:</u>	<u>REC (%)</u>	<u>Control Limits</u>		<u>Qual</u>	<u>Surrogates:</u>	<u>REC (%)</u>	<u>Control Limits</u>		<u>Qual</u>
Dibromofluoromethane	97	74-140			1,2-Dichloroethane-d4	85	74-146		
Toluene-d8	96	88-112			Toluene-d8-TPPH	96	88-112		
1,4-Bromofluorobenzene	92	74-110							


Client Sample Number	Lab Sample Number	Date/Time Collected	Matrix	Instrument	Date Prepared	Date/Time Analyzed	QC Batch ID
S-2	08-11-1967-2-C	11/18/08 11:56	Aqueous	GC/MS R	11/25/08	11/25/08 15:51	081125L01

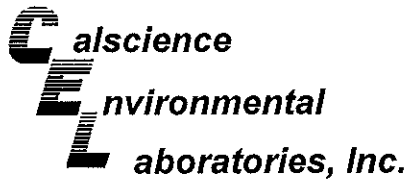
Parameter	Result	RL	DF	Qual	Parameter	Result	RL	DF	Qual
Benzene	ND	0.50	1		Tert-Butyl Alcohol (TBA)	18	10	1	
Ethylbenzene	ND	1.0	1		Diisopropyl Ether (DIPE)	ND	2.0	1	
Toluene	ND	1.0	1		Ethyl-t-Butyl Ether (ETBE)	ND	2.0	1	
p/m-Xylene	ND	1.0	1		Tert-Amyl-Methyl Ether (TAME)	ND	2.0	1	
o-Xylene	ND	1.0	1		TPPH	ND	50	1	
Methyl-t-Butyl Ether (MTBE)	42	1.0	1						
<u>Surrogates:</u>	<u>REC (%)</u>	<u>Control Limits</u>		<u>Qual</u>	<u>Surrogates:</u>	<u>REC (%)</u>	<u>Control Limits</u>		<u>Qual</u>
Dibromofluoromethane	92	74-140			1,2-Dichloroethane-d4	86	74-146		
Toluene-d8	97	88-112			Toluene-d8-TPPH	97	88-112		
1,4-Bromofluorobenzene	92	74-110							

Client Sample Number	Lab Sample Number	Date/Time Collected	Matrix	Instrument	Date Prepared	Date/Time Analyzed	QC Batch ID
S-3	08-11-1967-3-C	11/18/08 13:11	Aqueous	GC/MS R	11/25/08	11/25/08 16:20	081125L01

Parameter	Result	RL	DF	Qual	Parameter	Result	RL	DF	Qual
Benzene	130	0.50	1		Tert-Butyl Alcohol (TBA)	10	10	1	
Ethylbenzene	15	1.0	1		Diisopropyl Ether (DIPE)	ND	2.0	1	
Toluene	3.5	1.0	1		Ethyl-t-Butyl Ether (ETBE)	ND	2.0	1	
p/m-Xylene	19	1.0	1		Tert-Amyl-Methyl Ether (TAME)	ND	2.0	1	
o-Xylene	ND	1.0	1		TPPH	930	50	1	
Methyl-t-Butyl Ether (MTBE)	18	1.0	1						
<u>Surrogates:</u>	<u>REC (%)</u>	<u>Control Limits</u>		<u>Qual</u>	<u>Surrogates:</u>	<u>REC (%)</u>	<u>Control Limits</u>		<u>Qual</u>
Dibromofluoromethane	92	74-140			1,2-Dichloroethane-d4	88	74-146		
Toluene-d8	99	88-112			Toluene-d8-TPPH	99	88-112		
1,4-Bromofluorobenzene	95	74-110							

RL - Reporting Limit , DF - Dilution Factor , Qual - Qualifiers





Analytical Report



Blaine Tech Services, Inc.
1680 Rogers Avenue
San Jose, CA 95112-1105

Date Received: 11/21/08
Work Order No: 08-11-1967
Preparation: EPA 5030B
Method: LUFT GC/MS / EPA 8260B
Units: ug/L

Project: 5251 Hopyard Rd., Pleasanton, CA

Page 2 of 4

Client Sample Number	Lab Sample Number	Date/Time Collected	Matrix	Instrument	Date Prepared	Date/Time Analyzed	QC Batch ID
S-4	08-11-1967-4-C	11/18/08 11:35	Aqueous	GC/MS R	11/25/08	11/25/08 18:16	081125L01

Parameter	Result	RL	DF	Qual	Parameter	Result	RL	DF	Qual
Benzene	ND	0.50	1		Tert-Butyl Alcohol (TBA)	ND	10	1	
Ethylbenzene	ND	1.0	1		Diisopropyl Ether (DIPE)	ND	2.0	1	
Toluene	ND	1.0	1		Ethyl-t-Butyl Ether (ETBE)	ND	2.0	1	
p/m-Xylene	ND	1.0	1		Tert-Amyl-Methyl Ether (TAME)	ND	2.0	1	
o-Xylene	ND	1.0	1		TPPH	ND	50	1	
Methyl-t-Butyl Ether (MTBE)	ND	1.0	1						
<u>Surrogates:</u>	<u>REC (%)</u>	<u>Control Limits</u>		<u>Qual</u>	<u>Surrogates:</u>	<u>REC (%)</u>	<u>Control Limits</u>		<u>Qual</u>
Dibromofluoromethane	92	74-140			1,2-Dichloroethane-d4	88	74-146		
Toluene-d8	97	88-112			Toluene-d8-TPPH	97	88-112		
1,4-Bromofluorobenzene	90	74-110							

Client Sample Number	Lab Sample Number	Date/Time Collected	Matrix	Instrument	Date Prepared	Date/Time Analyzed	QC Batch ID
S-5	08-11-1967-5-C	11/18/08 12:49	Aqueous	GC/MS R	11/25/08	11/25/08 18:45	081125L01

Parameter	Result	RL	DF	Qual	Parameter	Result	RL	DF	Qual
Benzene	ND	0.50	1		Tert-Butyl Alcohol (TBA)	ND	10	1	
Ethylbenzene	ND	1.0	1		Diisopropyl Ether (DIPE)	ND	2.0	1	
Toluene	ND	1.0	1		Ethyl-t-Butyl Ether (ETBE)	ND	2.0	1	
p/m-Xylene	ND	1.0	1		Tert-Amyl-Methyl Ether (TAME)	ND	2.0	1	
o-Xylene	ND	1.0	1		TPPH	93	50	1	
Methyl-t-Butyl Ether (MTBE)	3.5	1.0	1						
<u>Surrogates:</u>	<u>REC (%)</u>	<u>Control Limits</u>		<u>Qual</u>	<u>Surrogates:</u>	<u>REC (%)</u>	<u>Control Limits</u>		<u>Qual</u>
Dibromofluoromethane	91	74-140			1,2-Dichloroethane-d4	88	74-146		
Toluene-d8	97	88-112			Toluene-d8-TPPH	97	88-112		
1,4-Bromofluorobenzene	91	74-110							

Client Sample Number	Lab Sample Number	Date/Time Collected	Matrix	Instrument	Date Prepared	Date/Time Analyzed	QC Batch ID
S-6	08-11-1967-6-C	11/18/08 10:00	Aqueous	GC/MS R	11/25/08	11/25/08 19:14	081125L01

Parameter	Result	RL	DF	Qual	Parameter	Result	RL	DF	Qual
Benzene	ND	0.50	1		Tert-Butyl Alcohol (TBA)	ND	10	1	
Ethylbenzene	ND	1.0	1		Diisopropyl Ether (DIPE)	ND	2.0	1	
Toluene	ND	1.0	1		Ethyl-t-Butyl Ether (ETBE)	ND	2.0	1	
p/m-Xylene	ND	1.0	1		Tert-Amyl-Methyl Ether (TAME)	ND	2.0	1	
o-Xylene	ND	1.0	1		TPPH	ND	50	1	
Methyl-t-Butyl Ether (MTBE)	ND	1.0	1						
<u>Surrogates:</u>	<u>REC (%)</u>	<u>Control Limits</u>		<u>Qual</u>	<u>Surrogates:</u>	<u>REC (%)</u>	<u>Control Limits</u>		<u>Qual</u>
Dibromofluoromethane	93	74-140			1,2-Dichloroethane-d4	88	74-146		
Toluene-d8	98	88-112			Toluene-d8-TPPH	98	88-112		
1,4-Bromofluorobenzene	92	74-110							

RL - Reporting Limit , DF - Dilution Factor , Qual - Qualifiers



Analytical Report



Blaine Tech Services, Inc.
 1680 Rogers Avenue
 San Jose, CA 95112-1105

Date Received: 11/21/08
 Work Order No: 08-11-1967
 Preparation: EPA 5030B
 Method: LUFT GC/MS / EPA 8260B
 Units: ug/L

Project: 5251 Hopyard Rd., Pleasanton, CA

Page 3 of 4

Client Sample Number	Lab Sample Number	Date/Time Collected	Matrix	Instrument	Date Prepared	Date/Time Analyzed	QC Batch ID
S-7	08-11-1967-7-C	11/18/08 09:40	Aqueous	GC/MS R	11/25/08	11/25/08 19:43	081125L01

Parameter	Result	RL	DF	Qual	Parameter	Result	RL	DF	Qual
Benzene	ND	0.50	1		Tert-Butyl Alcohol (TBA)	ND	10	1	
Ethylbenzene	ND	1.0	1		Diisopropyl Ether (DIPE)	ND	2.0	1	
Toluene	ND	1.0	1		Ethyl-t-Butyl Ether (ETBE)	ND	2.0	1	
p/m-Xylene	ND	1.0	1		Tert-Amyl-Methyl Ether (TAME)	ND	2.0	1	
o-Xylene	ND	1.0	1		TPPH	ND	50	1	
Methyl-t-Butyl Ether (MTBE)	7.6	1.0	1						
<u>Surrogates:</u>	<u>REC (%)</u>	<u>Control Limits</u>		<u>Qual</u>	<u>Surrogates:</u>	<u>REC (%)</u>	<u>Control Limits</u>		<u>Qual</u>
Dibromofluoromethane	93	74-140			1,2-Dichloroethane-d4	89	74-146		
Toluene-d8	96	88-112			Toluene-d8-TPPH	96	88-112		
1,4-Bromofluorobenzene	92	74-110							

Client Sample Number	Lab Sample Number	Date/Time Collected	Matrix	Instrument	Date Prepared	Date/Time Analyzed	QC Batch ID
S-8	08-11-1967-8-C	11/18/08 10:41	Aqueous	GC/MS R	11/25/08	11/25/08 20:12	081126L01

Parameter	Result	RL	DF	Qual	Parameter	Result	RL	DF	Qual
Benzene	ND	0.50	1		Tert-Butyl Alcohol (TBA)	ND	10	1	
Ethylbenzene	ND	1.0	1		Diisopropyl Ether (DIPE)	ND	2.0	1	
Toluene	ND	1.0	1		Ethyl-t-Butyl Ether (ETBE)	ND	2.0	1	
p/m-Xylene	ND	1.0	1		Tert-Amyl-Methyl Ether (TAME)	ND	2.0	1	
o-Xylene	ND	1.0	1		TPPH	ND	50	1	
Methyl-t-Butyl Ether (MTBE)	ND	1.0	1						
<u>Surrogates:</u>	<u>REC (%)</u>	<u>Control Limits</u>		<u>Qual</u>	<u>Surrogates:</u>	<u>REC (%)</u>	<u>Control Limits</u>		<u>Qual</u>
Dibromofluoromethane	92	74-140			1,2-Dichloroethane-d4	89	74-146		
Toluene-d8	97	88-112			Toluene-d8-TPPH	97	88-112		
1,4-Bromofluorobenzene	93	74-110							

Client Sample Number	Lab Sample Number	Date/Time Collected	Matrix	Instrument	Date Prepared	Date/Time Analyzed	QC Batch ID
S-9	08-11-1967-9-A	11/18/08 11:11	Aqueous	GC/MS R	11/25/08	11/25/08 20:41	081125L01

Parameter	Result	RL	DF	Qual	Parameter	Result	RL	DF	Qual
Benzene	ND	0.50	1		Tert-Butyl Alcohol (TBA)	ND	10	1	
Ethylbenzene	ND	1.0	1		Diisopropyl Ether (DIPE)	ND	2.0	1	
Toluene	ND	1.0	1		Ethyl-t-Butyl Ether (ETBE)	ND	2.0	1	
p/m-Xylene	ND	1.0	1		Tert-Amyl-Methyl Ether (TAME)	ND	2.0	1	
o-Xylene	ND	1.0	1		TPPH	ND	50	1	
Methyl-t-Butyl Ether (MTBE)	ND	1.0	1						
<u>Surrogates:</u>	<u>REC (%)</u>	<u>Control Limits</u>		<u>Qual</u>	<u>Surrogates:</u>	<u>REC (%)</u>	<u>Control Limits</u>		<u>Qual</u>
Dibromofluoromethane	90	74-140			1,2-Dichloroethane-d4	89	74-146		
Toluene-d8	98	88-112			Toluene-d8-TPPH	98	88-112		
1,4-Bromofluorobenzene	91	74-110							

RL - Reporting Limit , DF - Dilution Factor , Qual - Qualifiers

Analytical Report



Blaine Tech Services, Inc.
 1680 Rogers Avenue
 San Jose, CA 95112-1105

Date Received: 11/21/08
 Work Order No: 08-11-1967
 Preparation: EPA 5030B
 Method: LUFT GC/MS / EPA 8260B
 Units: ug/L

Project: 5251 Hopyard Rd., Pleasanton, CA

Page 4 of 4

Client Sample Number	Lab Sample Number	Date/Time Collected	Matrix	Instrument	Date Prepared	Date/Time Analyzed	QC Batch ID
EW-1	08-11-1967-10-C	11/18/08 14:30	Aqueous	GC/MS R	11/25/08	11/25/08 21:10	081125L01

Parameter	Result	RL	DF	Qual	Parameter	Result	RL	DF	Qual
Benzene	94	10	20		Tert-Butyl Alcohol (TBA)	ND	200	20	
Ethylbenzene	970	20	20		Diisopropyl Ether (DIPE)	ND	40	20	
Toluene	170	20	20		Ethyl-t-Butyl Ether (ETBE)	ND	40	20	
p/m-Xylene	310	20	20		Tert-Amyl-Methyl Ether (TAME)	ND	40	20	
o-Xylene	ND	20	20		TPPH	16000	1000	20	
Methyl-t-Butyl Ether (MTBE)	ND	20	20						
<u>Surrogates:</u>	<u>REC (%)</u>	<u>Control Limits</u>		<u>Qual</u>	<u>Surrogates:</u>	<u>REC (%)</u>	<u>Control Limits</u>		<u>Qual</u>
Dibromofluoromethane	93	74-140			1,2-Dichloroethane-d4	89	74-146		
Toluene-d8	97	88-112			Toluene-d8-TPPH	97	88-112		
1,4-Bromofluorobenzene	93	74-110							

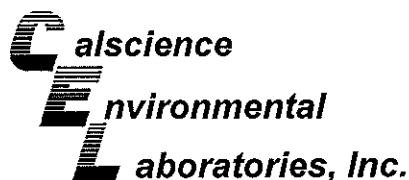
Client Sample Number	Lab Sample Number	Date/Time Collected	Matrix	Instrument	Date Prepared	Date/Time Analyzed	QC Batch ID
EW-2	08-11-1967-11-C	11/18/08 14:01	Aqueous	GC/MS R	11/25/08	11/25/08 21:39	081125L01

Parameter	Result	RL	DF	Qual	Parameter	Result	RL	DF	Qual
Benzene	8.0	0.50	1		Tert-Butyl Alcohol (TBA)	410	10	1	
Ethylbenzene	6.2	1.0	1		Diisopropyl Ether (DIPE)	ND	2.0	1	
Toluene	ND	1.0	1		Ethyl-t-Butyl Ether (ETBE)	ND	2.0	1	
p/m-Xylene	17	1.0	1		Tert-Amyl-Methyl Ether (TAME)	ND	2.0	1	
o-Xylene	12	1.0	1		TPPH	140	50	1	
Methyl-t-Butyl Ether (MTBE)	7.4	1.0	1						
<u>Surrogates:</u>	<u>REC (%)</u>	<u>Control Limits</u>		<u>Qual</u>	<u>Surrogates:</u>	<u>REC (%)</u>	<u>Control Limits</u>		<u>Qual</u>
Dibromofluoromethane	93	74-140			1,2-Dichloroethane-d4	90	74-146		
Toluene-d8	98	88-112			Toluene-d8-TPPH	98	88-112		
1,4-Bromofluorobenzene	94	74-110							

Client Sample Number	Lab Sample Number	Date/Time Collected	Matrix	Instrument	Date Prepared	Date/Time Analyzed	QC Batch ID
Method Blank	099-12-767-488	N/A	Aqueous	GC/MS R	11/25/08	11/25/08 14:22	081125L01

Parameter	Result	RL	DF	Qual	Parameter	Result	RL	DF	Qual
Benzene	ND	0.50	1		Tert-Butyl Alcohol (TBA)	ND	10	1	
Ethylbenzene	ND	1.0	1		Diisopropyl Ether (DIPE)	ND	2.0	1	
Toluene	ND	1.0	1		Ethyl-t-Butyl Ether (ETBE)	ND	2.0	1	
p/m-Xylene	ND	1.0	1		Tert-Amyl-Methyl Ether (TAME)	ND	2.0	1	
o-Xylene	ND	1.0	1		TPPH	ND	50	1	
Methyl-t-Butyl Ether (MTBE)	ND	1.0	1						
<u>Surrogates:</u>	<u>REC (%)</u>	<u>Control Limits</u>		<u>Qual</u>	<u>Surrogates:</u>	<u>REC (%)</u>	<u>Control Limits</u>		<u>Qual</u>
Dibromofluoromethane	95	74-140			1,2-Dichloroethane-d4	87	74-146		
Toluene-d8	97	88-112			Toluene-d8-TPPH	97	88-112		
1,4-Bromofluorobenzene	92	74-110							

RL - Reporting Limit , DF - Dilution Factor , Qual - Qualifiers



Quality Control - Spike/Spike Duplicate



Blaine Tech Services, Inc.
1680 Rogers Avenue
San Jose, CA 95112-1105

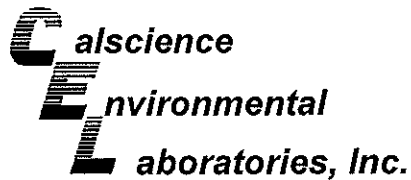
Date Received: 11/21/08
Work Order No: 08-11-1967
Preparation: EPA 5030B
Method: LUFT GC/MS / EPA 8260B

Project 5251 Hopyard Rd., Pleasanton, CA

Quality Control Sample ID	Matrix	Instrument	Date Prepared	Date Analyzed	MS/MSD Batch Number
S-3	Aqueous	GC/MS R	11/25/08	11/25/08	081125S01

Parameter	MS %REC	MSD %REC	%REC CL	RPD	RPD CL	Qualifiers
Benzene	49	61	88-118	4	0-7	3
Carbon Tetrachloride	85	89	67-145	4	0-11	
Chlorobenzene	99	100	88-118	1	0-7	
1,2-Dibromoethane	97	100	70-130	3	0-30	
1,2-Dichlorobenzene	95	99	86-116	4	0-8	
1,1-Dichloroethene	97	102	70-130	4	0-25	
Ethylbenzene	90	92	70-130	2	0-30	
Toluene	95	97	87-123	2	0-8	
Trichloroethene	93	95	79-127	2	0-10	
Vinyl Chloride	91	95	69-129	4	0-13	
Methyl-t-Butyl Ether (MTBE)	81	70	71-131	10	0-13	3
Tert-Butyl Alcohol (TBA)	71	71	36-168	0	0-45	
Diisopropyl Ether (DIPE)	88	92	81-123	5	0-9	
Ethyl-t-Butyl Ether (ETBE)	84	87	72-126	3	0-12	
Tert-Amyl-Methyl Ether (TAME)	88	91	72-126	3	0-12	
Ethanol	84	86	53-149	3	0-31	

RPD - Relative Percent Difference, CL - Control Limit



Quality Control - LCS/LCS Duplicate



Blaine Tech Services, Inc.
1680 Rogers Avenue
San Jose, CA 95112-1105

Date Received: N/A
Work Order No: 08-11-1967
Preparation: EPA 5030B
Method: LUFT GC/MS / EPA 8260B

Project: 5251 Hopyard Rd., Pleasanton, CA

Quality Control Sample ID	Matrix	Instrument	Date Prepared	Date Analyzed	LCS/LCSD Batch Number		
099-12-767-488	Aqueous	GC/MS R	11/25/08	11/25/08	081125L01		
Parameter	LCS %REC	LCSD %REC	%REC CL	ME CL	RPD	RPD CL	Qualifiers
Benzene	96	99	84-120	78-126	3	0-8	
Carbon Tetrachloride	87	91	63-147	49-161	4	0-10	
Chlorobenzene	99	104	89-119	84-124	5	0-7	
1,2-Dibromoethane	100	100	80-120	73-127	0	0-20	
1,2-Dichlorobenzene	97	101	89-119	84-124	4	0-9	
1,1-Dichloroethene	98	105	77-125	69-133	6	0-16	
Ethylbenzene	96	101	80-120	73-127	6	0-20	
Toluene	98	101	83-125	76-132	4	0-9	
Trichloroethene	96	100	89-119	84-124	5	0-8	
Vinyl Chloride	90	97	63-135	51-147	7	0-13	
Methyl-t-Butyl Ether (MTBE)	93	94	82-118	76-124	1	0-13	
Tert-Butyl Alcohol (TBA)	77	82	46-154	28-172	7	0-32	
Diisopropyl Ether (DIPE)	89	92	81-123	74-130	3	0-11	
Ethyl-t-Butyl Ether (ETBE)	86	88	74-122	66-130	3	0-12	
Tert-Amyl-Methyl Ether (TAME)	91	91	76-124	68-132	0	0-10	
Ethanol	72	78	60-138	47-151	7	0-32	
TPPH	77	87	65-135	53-147	13	0-30	


Total number of LCS compounds : 17

Total number of ME compounds : 0

Total number of ME compounds allowed : 1

LCS ME CL validation result : Pass

RPD - Relative Percent Difference , CL - Control Limit



Work Order Number: 08-11-1967

<u>Qualifier</u>	<u>Definition</u>
*	See applicable analysis comment.
1	Surrogate compound recovery was out of control due to a required sample dilution, therefore, the sample data was reported without further clarification.
2	Surrogate compound recovery was out of control due to matrix interference. The associated method blank surrogate spike compound was in control and, therefore, the sample data was reported without further clarification.
3	Recovery of the Matrix Spike (MS) or Matrix Spike Duplicate (MSD) compound was out of control due to matrix interference. The associated LCS and/or LCSD was in control and, therefore, the sample data was reported without further clarification.
4	The MS/MSD RPD was out of control due to matrix interference. The LCS/LCSD RPD was in control and, therefore, the sample data was reported without further clarification.
5	The PDS/PDSD associated with this batch of samples was out of control due to a matrix interference effect. The associated batch LCS/LCSD was in control and, hence, the associated sample data was reported with no further corrective action required.
A	Result is the average of all dilutions, as defined by the method.
B	Analyte was present in the associated method blank.
C	Analyte presence was not confirmed on primary column.
E	Concentration exceeds the calibration range.
H	Sample received and/or analyzed past the recommended holding time.
J	Analyte was detected at a concentration below the reporting limit and above the laboratory method detection limit. Reported value is estimated.
ME	LCS Recovery Percentage is within LCS ME Control Limit range.
N	Nontarget Analyte.
ND	Parameter not detected at the indicated reporting limit.
Q	Spike recovery and RPD control limits do not apply resulting from the parameter concentration in the sample exceeding the spike concentration by a factor of four or greater.
U	Undetected at the laboratory method detection limit.
X	% Recovery and/or RPD out-of-range.
Z	Analyte presence was not confirmed by second column or GC/MS analysis.

LAB (LOCATION)

- CALSCIENCE (_____)
- SPL (_____)
- XENCO (_____)
- TEST AMERICA (_____)
- OTHER (_____)



Shell Oil Products Chain Of Custody Record

Please Check Appropriate Box:

<input checked="" type="checkbox"/> ENV. SERVICES	<input type="checkbox"/> MOTIVA RETAIL	<input type="checkbox"/> SHELL RETAIL
<input type="checkbox"/> MOTIVA SD&M	<input type="checkbox"/> CONSULTANT	<input type="checkbox"/> LUBES
<input type="checkbox"/> SHELL PIPELINE	<input type="checkbox"/> OTHER _____	

Print Bill To Contact Name: **Denis Brown**

INCIDENT # (ENV SERVICES): **9 8 9 9 5 8 4 3** CHECK IF NO INCIDENT # APPLIES

DATE: **11-18-08**

PG # _____ SAP # _____

PAGE: **1** of **2**

SAMPLING COMPANY: Blaine Tech Services	LOG CODE: BTSS	SITE ADDRESS: Street and City 5251 Hopyard Rd., Pleasanton	State CA	GLOBAL ID NO: T0600101267
ADDRESS: 1680 Rogers Ave, San Jose, CA 95112	BDP DELIVERABLE TO (Name, Company, Office Location): Jon Suing, Delta, Monrovia Office	PHONE NO: 626.256.6662	E-MAIL: jsuing@deltaenv.com	CONSULTANT PROJECT NO: 081118-011
PROJECT CONTACT (Hardcopy or PDF Report to): Michael Ninokata	DAMPLER NAME(S) (Print): M. Tedi		LAB USE ONLY: 11-1967	
TELEPHONE: (408)573-0555	FAX: (408)573-7771	E-MAIL: mninokata@blainetech.com		

TURNAROUND TIME (CALENDAR DAYS):
 STANDARD (14 DAY)
 5 DAYS
 3 DAYS
 2 DAYS
 24 HOURS
 RESULTS NEEDED ON WEEKEND

LA - RWQCB REPORT FORMAT UST AGENCY:

SPECIAL INSTRUCTIONS OR NOTES :

SHELL CONTRACT RATE APPLIES
 STATE REIMBURSEMENT RATE APPLIES
 EDD NOT NEEDED
 RECEIPT VERIFICATION REQUESTED

CC Rich Garlow rgarlow@deltaenv.com with final report.


REQUESTED ANALYSIS

USE ONLY	Field Sample Identification	SAMPLING		MATRIX	PRESERVATIVE					NO. OF CONT.	TEMPERATURE ON RECEIPT °C										Container PID Readings or Laboratory Notes					
		DATE	TIME		HCL	HVO3	H2SO4	NONE	OTHER		TPH - Purgeable (8260B)	TPH - Extractable (8015M)	BTEX (8260B)	5 Oxygenates (8260B)	MTBE (8260B)	TBA (8260B)	PIPE (8260B)	TAME (8260B)	ETBE (8260B)	1,2 DCA (8260B)		EOB (8260B)	Ethanol (8260B)	Methanol (8015M)		
	1 S-1	11-18-08	1458	W	X					3	X	X														
	2 S-2		1156							3	X	X														
	3 S-3		1311							3	X	X														
	4 S-4		1135							3	X	X														
	5 S-5		1249							3	X	X														
	6 S-6		1000							3	X	X														
	7 S-7		940							3	X	X														
	8 S-8		1041							3	X	X														
	9 S-9		1111							3	X	X														
	10 EU-1		1430							3	X	X														

Relinquished by: (Signature) 	Received by: (Signature) 	Date: 11/18/08	Time: 1535
Relinquished by: (Signature) 	Received by: (Signature) 	Date: 11/20/08	Time: 12:20
Relinquished by: (Signature) 	Received by: (Signature) 	Date: 11/21/08	Time: 1030

51079840

05/2006 Revision



WORK ORDER #: **08-11-1967**

SAMPLE RECEIPT FORM

Cooler 1 of 1

CLIENT: Blainetech

DATE: 11/21/08

TEMPERATURE: (Criteria: 0.0 °C – 6.0 °C, not frozen)

Temperature 2.3 °C - 0.2 °C (CF) = 2.1 °C Blank Sample

Sample(s) outside temperature criteria (PM/APM contacted by: _____).

Sample(s) outside temperature criteria but received on ice/chilled on same day of sampling.

Received at ambient temperature, placed on ice for transport by Courier.

Ambient Temperature: Air Filter Metals Only PCBs Only

Initial: RP

CUSTODY SEALS INTACT:

Cooler _____ No (Not Intact) Not Present N/A

Initial: RP

Sample _____ No (Not Intact) Not Present

Initial: W.S.C

SAMPLE CONDITION:

	Yes	No	N/A
Chain-Of-Custody document(s) received with samples.....	<input checked="" type="checkbox"/>	<input type="checkbox"/>	<input type="checkbox"/>
Sampler's name indicated on COC.....	<input checked="" type="checkbox"/>	<input type="checkbox"/>	<input type="checkbox"/>
Sample container label(s) consistent with COC.....	<input checked="" type="checkbox"/>	<input type="checkbox"/>	<input type="checkbox"/>
Sample container(s) intact and good condition.....	<input checked="" type="checkbox"/>	<input type="checkbox"/>	<input type="checkbox"/>
Correct containers and volume for analyses requested.....	<input checked="" type="checkbox"/>	<input type="checkbox"/>	<input type="checkbox"/>
Analyses received within holding time.....	<input checked="" type="checkbox"/>	<input type="checkbox"/>	<input type="checkbox"/>
Proper preservation noted on sample label(s).....	<input checked="" type="checkbox"/>	<input type="checkbox"/>	<input type="checkbox"/>
Volatile analysis container(s) free of headspace.....	<input checked="" type="checkbox"/>	<input type="checkbox"/>	<input type="checkbox"/>
Tedlar bag(s) free of condensation.....	<input type="checkbox"/>	<input type="checkbox"/>	<input checked="" type="checkbox"/>

CONTAINER TYPE:

Solid: 4ozCGJ 8ozCGJ 16ozCGJ Sleeve EnCores® TerraCores® _____

Water: VOA VOA³h VOAna₂ 125AGB 125AGBh 125AGBpo₄ 1AGB 1AGBna₂

1AGBs 500AGB 500AGBs 250CGB 250CGBs 1PB 500PB 500PBna 250PB

250PBn 125PB 125PBzanna 100PBsterile 100PBna₂ _____ _____ _____

Air: Tedlar® Summa® _____

Checked/Labeled by: W.S.C

Container: C:Clear A:Amber P:Poly/Plastic G:Glass J:Jar B:Bottle

Reviewed by: RN

Preservative: h:HCL n:HNO₃ na₂:Na₂S₂O₃ na:NaOH po₄:H₃PO₄ s:H₂SO₄ zanna:ZnAc₂+NaOH

Scanned by: W.S.C