



Atlantic Richfield Company  
(a BP affiliated company)

P.O. Box 1257  
San Ramon, California 94583  
Phone: (925) 275-3801  
Fax: (925) 275-3815

30 April 2009

Re: First Quarter 2009 Status Report  
Atlantic Richfield Company Station #2162  
15135 Hesperian Boulevard  
San Leandro, California  
ACEH Case #RO0000190

**RECEIVED**

10:08 am, May 01, 2009

Alameda County  
Environmental Health



"I declare, that to the best of my knowledge at the present time, that the information and/or recommendations contained in the attached document are true and correct."

Submitted by:

Paul Supple  
Environmental Business Manager

30 April 2009

Project No. 06-08-620

Atlantic Richfield Company  
P.O. Box 1257  
San Ramon, California 94583  
Submitted via ENFOS

Attn.: Mr. Paul Supple

Re: First Quarter 2009 Status Report, Atlantic Richfield Company (a BP affiliated company)  
Station #2162, 15135 Hesperian Blvd, San Leandro, California; ACEH Case #RO0000190

Dear Mr. Supple:

Provided herein is the *First Quarter 2009 Status Report* for Atlantic Richfield Company Station #2162 located at 15135 Hesperian Blvd., San Leandro, Alameda County, California (Site). This report presents a summary of current developments regarding the Site through the First Quarter 2009.

Should you have questions regarding this submission, please do not hesitate to contact us at (530) 566-1400.

Sincerely,

BROADBENT & ASSOCIATES, INC.



Thomas A. Venus, P.E.  
Senior Engineer



Robert H. Miller, P.G., C.HG.  
Principal Hydrogeologist

Enclosures

cc: Mr. Paresh Khatri, ACEH (Submitted via ACEH ftp Site)  
Mr. Karl Busche, City of San Leandro Environmental Services Division (Electronic copy uploaded to GeoTracker)



## STATION #2162 QUARTERLY GROUND-WATER STATUS REPORT

|                                    |          |  |
|------------------------------------|----------|--|
| Facility: #2162                    | Address: | 15135 Hesperian Boulevard, San Leandro, California                         |
| Environmental Business Manager:    |          | Mr. Paul Supple  |
| Consulting Company/Contact Person: |          | Broadbent & Associates, Inc. (BAI)/Rob Miller & Tom Venus<br>(530)566-1400 |
| Primary Agency/Regulatory ID No.:  |          | Alameda County Environmental Health (ACEH)<br>ACEH Case #RO0000190         |
| Consultant Project No.:            |          | 06-08-620  |

### WORK PERFORMED THIS QUARTER (First Quarter 2009):

1. Prepared and submitted the Fourth Quarter 2008 Status Report.
2. No environmental field work was conducted at the Site during the First Quarter of 2009.

### WORK PROPOSED FOR NEXT QUARTER (Second Quarter 2009):

1. Prepared and submitted this First Quarter 2009 Status Report (contained herein).
2. Implement *Work Plan for On-Site Soil & Ground-Water Investigation*.
3. Prepare and submit on-site soil and ground-water investigation report by 25 June 2009.

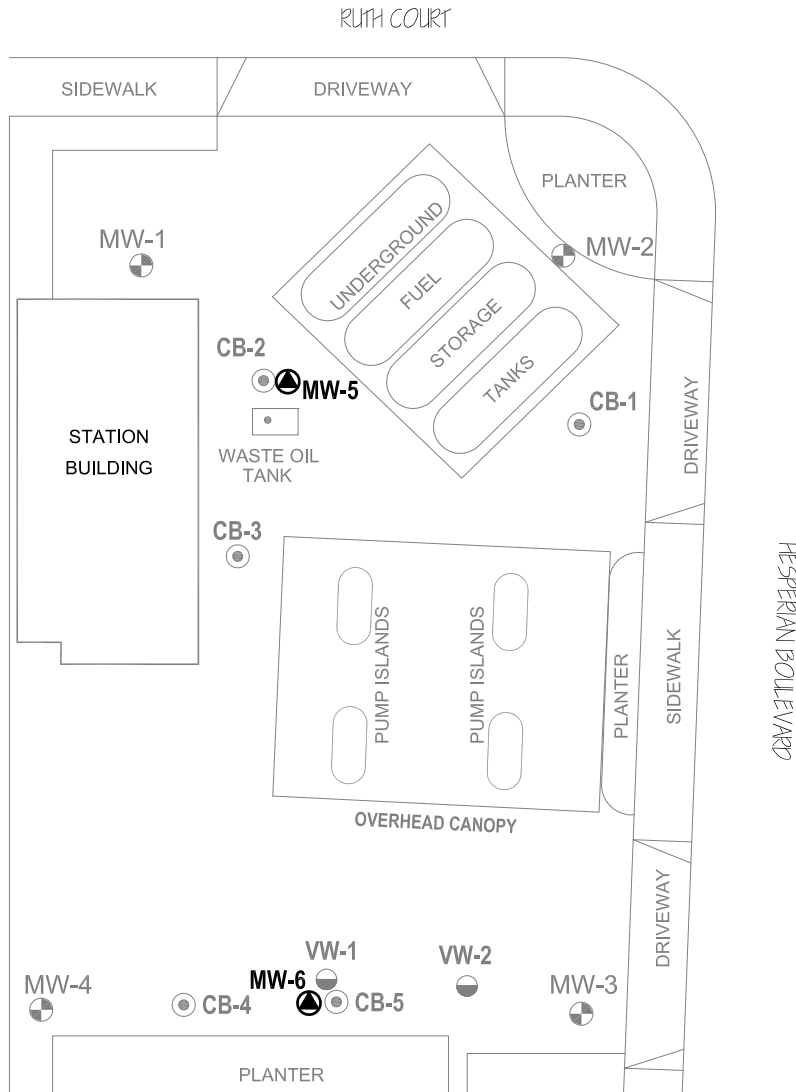
### DISCUSSION:

Case closure was requested by BP on 4 June 2004 from ACEH. Ground-water monitoring and reporting was performed during the Third Quarter of 2006 in accordance with the request from ACEH to support the case closure process. Following their review, ACEH determined that in order to facilitate site closure an additional soil and ground-water investigation was required, as relayed in the ACEH letter dated 5 April 2007. The requested work plan was submitted on 15 May 2007. Field work occurred at the Site on 16-17 July 2007. The resulting soil and ground-water investigation report was submitted on 14 September 2007. Also received from ACEH in an email dated 4 April 2007 was a notice to discontinue the current program of ground-water monitoring. Therefore, the annual ground-water monitoring events previously scheduled to occur during the Third Quarter of 2007 and Third Quarter of 2008 were not performed.





In a letter dated 1 October 2008, ACEH requested further source area characterization including the installation of an additional monitoring well in the vicinity of boring CB-2 and resumption of ground-water monitoring. A *Work Plan for On-Site Soil and Ground-Water Investigation* (BAI, 25 November 2008) was submitted in response to the ACEH letter dated 1 October 2008. This Work Plan was approved in the ACEH letter dated 27 March 2009. On-site soil and ground-water investigation activities were scheduled to occur on 23-24 April 2009. For reference, a site sketch with proposed monitoring well locations has been included in Drawing 1. A report detailing on-site investigation activities will be submitted to ACEH by 25 June 2009.

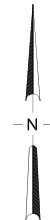
### ATTACHMENTS:

Drawing 1      Site Sketch with Proposed Monitoring Well Locations, Station #2162, 15135 Hesperian Boulevard, San Leandro, California



**LEGEND**

- MW-6  PROPOSED MONITORING WELL
- CB-5  SOIL/GROUND-WATER BORING
- MW-4  MONITORING WELL RESNA
- VW-2  SOIL VAPOR EXTRACTION WELL



NOTE: SITE MAP ADAPTED FROM URS CORPORATION AND RESNA FIGURES.  
SITE DIMENSIONS AND FACILITY LOCATIONS NOT VERIFIED.