



Atlantic Richfield Company
(a BP affiliated company)

P.O. Box 1257
San Ramon, California 94583
Phone: (925) 275-3801
Fax: (925) 275-3815

RECEIVED

2:54 pm, Jul 29, 2008

Alameda County
Environmental Health



18 July 2008

Re: Second Quarter 2008 Status Report
Atlantic Richfield Company Station #2162
15135 Hesperian Boulevard
San Leandro, California
ACEH Case #RO0000190

"I declare, that to the best of my knowledge at the present time, that the information and/or recommendations contained in the attached document are true and correct."

Submitted by:

Paul Supple
Environmental Business Manager

18 July 2008

Project No. 06-08-620

Atlantic Richfield Company
P.O. Box 1257
San Ramon, California 94583
Submitted via ENFOS

Attn.: Mr. Paul Supple

Re: Second Quarter 2008 Status Report, Atlantic Richfield Company (a BP affiliated company)
Station #2162, 15135 Hesperian Blvd, San Leandro, California; ACEH Case #RO0000190


Dear Mr. Supple:

Provided herein is the *Second Quarter 2008 Status Report* for Atlantic Richfield Company Station #2162 located at 15135 Hesperian Blvd., San Leandro, Alameda County, California (Site). This report presents a summary of current developments regarding the Site through the second Quarter 2008.

Should you have questions regarding this submission, please do not hesitate to contact us at (530) 566-1400.

Sincerely,


BROADBENT & ASSOCIATES, INC.



Thomas A. Venus, P.E.
Senior Engineer



Robert H. Miller, P.G., C.HG.
Principal Hydrogeologist



Enclosures

cc: Mr. Paresh Khatri, ACEH (Submitted via ACEH ftp Site)
Mr. Karl Busche, City of San Leandro Environmental Services Division (Electronic copy uploaded to GeoTracker)

STATION #2162 QUARTERLY GROUND-WATER STATUS REPORT

| | | |
|------------------------------------|----------|--|
| Facility: #2162 | Address: | 15135 Hesperian Boulevard, San Leandro, California |
| Environmental Business Manager: | | Mr. Paul Supple |
| Consulting Company/Contact Person: | | Broadbent & Associates, Inc. (BAI)/Rob Miller & Tom Venus (530)566-1400 |
| Primary Agency/Regulatory ID No.: | | Alameda County Environmental Health (ACEH) ACEH Case #RO0000190 |
| Consultant Project No.: | | 06-08-620 |

WORK PERFORMED THIS QUARTER (Second Quarter 2008):

1. Prepared and submitted the First Quarter 2008 Status Report.
2. No environmental work was conducted at the Site during the Second Quarter of 2008.

WORK PROPOSED FOR NEXT QUARTER (Third Quarter 2008):

1. Prepared and submitted this Second Quarter 2008 Status Report (contained herein).
2. No environmental work is scheduled for the Site during the Third Quarter 2008.

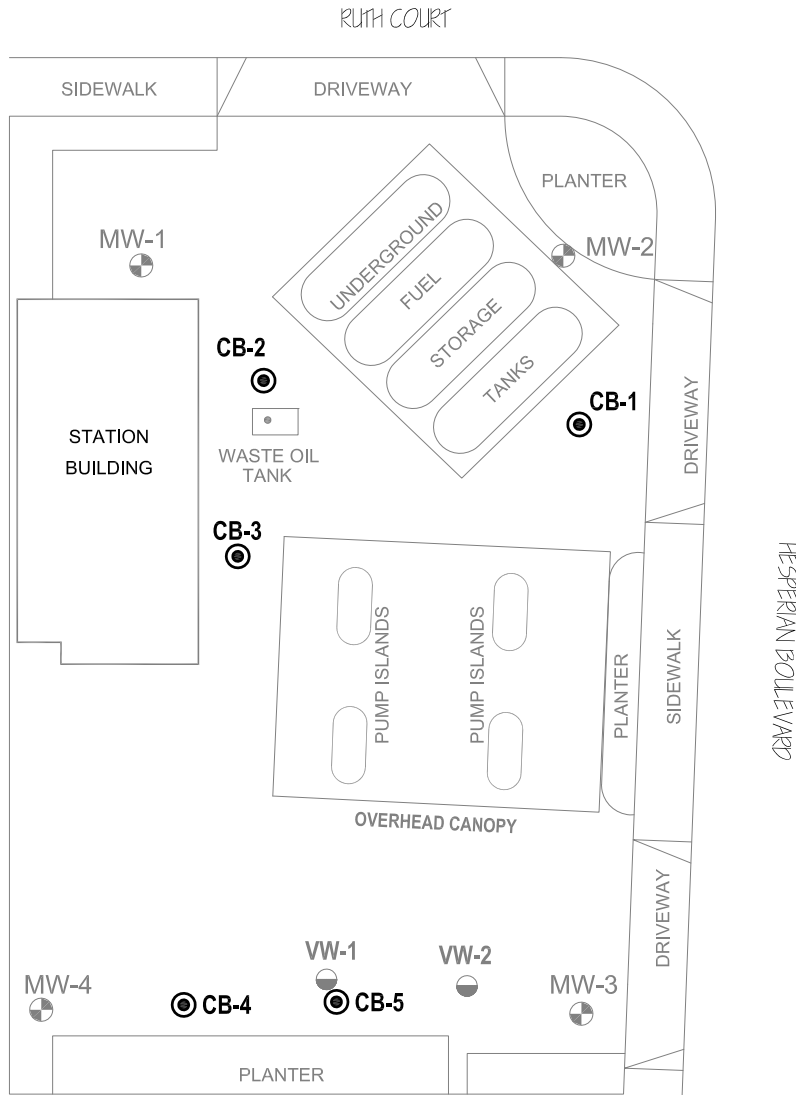
DISCUSSION:

Case closure was requested by BP on 4 June 2004 from ACEH. Ground-water monitoring and reporting was performed during the Third Quarter of 2006 in accordance with the request from ACEH to support the case closure process. Following their review, ACEH determined that in order to facilitate site closure an additional soil and ground-water investigation was required, as relayed in the ACEH letter dated 5 April 2007. The requested work plan was submitted on 15 May 2007. Field work occurred at the Site on 16-17 July 2007. The resulting soil and ground-water investigation report was submitted on 14 September 2007. For reference, a site map with the locations of the on-site soil and ground-water investigation borings is provided in Drawing 1.

Also received from ACEH in an email dated 4 April 2007 was a notice to discontinue the current program of ground-water monitoring. Therefore, the annual ground-water monitoring event previously scheduled to occur during the Third Quarter of 2007 was not performed. BP is currently awaiting a response from ACEH regarding the *On-Site Soil and Ground-Water Investigation Report* (BAI, 14 September 2007).

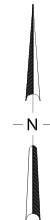
ATTACHMENTS:

Drawing 1 Site Sketch with Boring Locations, Station #2162, 15135 Hesperian Boulevard, San Leandro, California



LEGEND

- CB-5 SOIL/GROUND-WATER BORING
- MW-4 MONITORING WELL RESNA
- VW-2 SOIL VAPOR EXTRACTION WELL



NOTE: SITE MAP ADAPTED FROM URS CORPORATION AND RESNA FIGURES.
SITE DIMENSIONS AND FACILITY LOCATIONS NOT VERIFIED.