



Atlantic Richfield Company
(a BP affiliated company)

P.O. Box 1257
San Ramon, California 94583
Phone: (925) 275-3801
Fax: (925) 275-3815

26 October 2007

Re: Third Quarter 2007 Status Report
Atlantic Richfield Company Station #2162
15135 Hesperian Boulevard
San Leandro, California
ACEH Case #RO0000190

RECEIVED

10:43 am, Nov 02, 2007

Alameda County
Environmental Health



"I declare, that to the best of my knowledge at the present time, that the information and/or recommendations contained in the attached document are true and correct."

Submitted by:

Paul Supple
Environmental Business Manager

Broadbent & Associates, Inc.
1324 Mangrove Ave., Suite 212
Chico, CA 95926
Voice (530) 566-1400
Fax (530) 566-1401



26 October 2007

Project No. 06-08-620

Atlantic Richfield Company
P.O. Box 1257
San Ramon, California 94583
Submitted via ENFOS

Attn.: Mr. Paul Supple

Re: Third Quarter 2007 Status Report, Atlantic Richfield Company (a BP affiliated company)
Station #2162, 15135 Hesperian Blvd, San Leandro, California; ACEH Case #RO0000190

Dear Mr. Supple:

Provided herein is the *Third Quarter 2007 Status Report* for Atlantic Richfield Company Station #2162 (herein referred to as Station #2162) located at 15135 Hesperian Blvd., San Leandro, Alameda County, California (Site). This report presents a summary of recent developments regarding the Site through the Third Quarter 2007.


Should you have questions regarding this submission, please do not hesitate to contact us at (530) 566-1400.

Sincerely,

BROADBENT & ASSOCIATES, INC.

Thomas A. Venus, P.E.
Senior Engineer

Robert H. Miller, P.G., C.HG.
Principal Hydrogeologist



Enclosures

cc: Mr. Stephen Plunkett, ACEH (Submitted via ACEH ftp Site)
Mr. Karl Busche, City of San Leandro Environmental Services Division (Electronic copy uploaded to GeoTracker)

STATION #2162 QUARTERLY STATUS REPORT

Facility: #2162	Address:	15135 Hesperian Boulevard, San Leandro, California
Environmental Business Manager:		Mr. Paul Supple
Consulting Company/Contact Person:		Broadbent & Associates, Inc. (BAI)/Rob Miller & Tom Venus (530)566-1400
Primary Agency/Regulatory ID No.:		Alameda County Environmental Health (ACEH) ACEH Case #RO0000190
Consultant Project No.:		06-08-620

WORK PERFORMED THIS QUARTER (Third Quarter 2007):

1. Prepared and submitted the Second Quarter 2007 Status Report.
2. Performed On-Site Soil and Ground-Water Investigation. Field work occurred at the Site on 16-17 July 2007. Work conducted by Stratus Environmental, Inc (Stratus).
3. Prepared and submitted *On-Site Soil and Ground-Water Investigation Report* dated 14 September 2007. Work conducted by Broadbent & Associates, Inc. (BAI).

WORK PROPOSED FOR NEXT QUARTER (Fourth Quarter 2007):

1. Prepared and submitted this Third Quarter 2007 Status Report (contained herein).
2. No environmental work is proposed for the Site during the Fourth Quarter 2007.

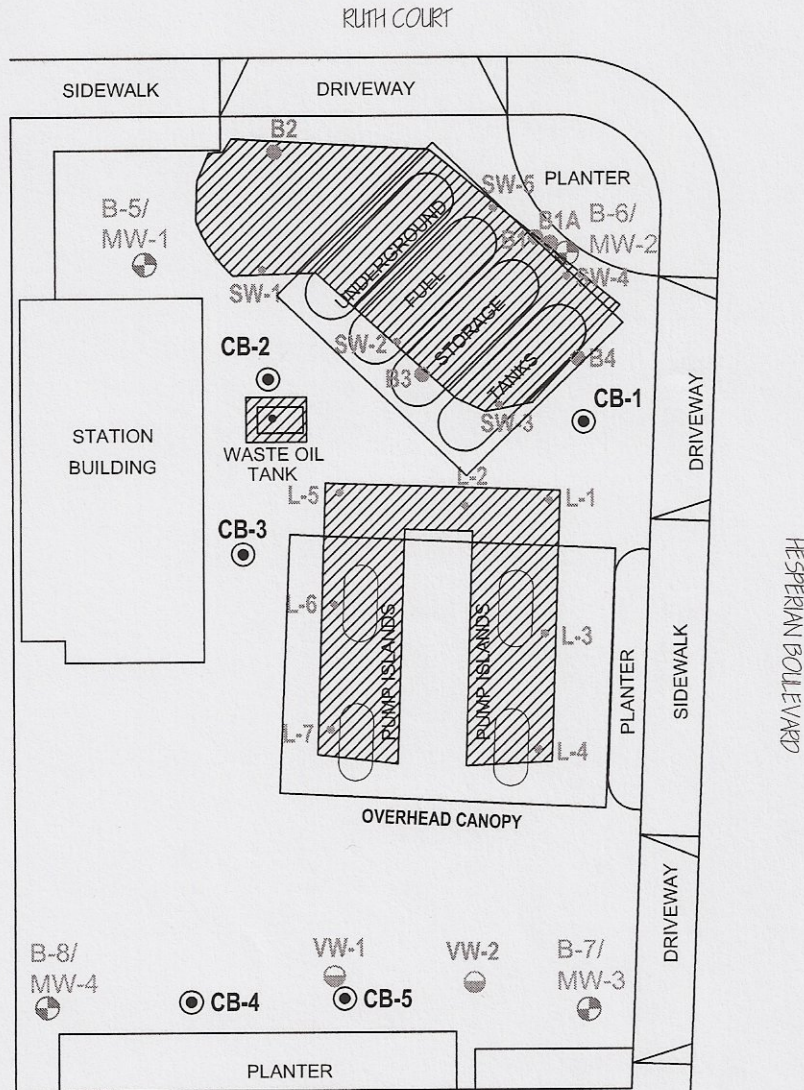
DISCUSSION:

Case closure was requested by BP on 4 June 2004 from ACEH. Ground-water monitoring and reporting was performed during the Third Quarter of 2006 in accordance with the request from ACEH to support the case closure process. Following their review, ACEH determined that in order to facilitate site closure an additional soil and ground-water investigation was required, as relayed in the ACEH letter dated 5 April 2007. This letter requested five soil and ground-water borings be advanced on site: Two borings placed adjacent to the tank pit (one soil boring placed slightly southeast of the tank pit, and one soil boring placed slightly southwest of the tank pit); One boring located downgradient of the former waste oil tank and slightly west of the dispenser island; Lastly, two soil borings located adjacent to the southern property line equidistant between MW-4 and VW-2). The requested work plan was submitted on 15 May 2007. Field work occurred at the Site on 16-17 July 2007. The resulting soil and ground-water investigation report was submitted on 14 September 2007. For reference, a site map with the locations of the on-site soil and ground-water investigation borings is provided in Drawing 1.


Also received from ACEH in an email dated 4 April 2007 was a request to discontinue the current program of ground-water monitoring. Therefore, the annual ground-water monitoring event previously scheduled to occur during the third quarter of the calendar year was not performed. BP is currently awaiting a response from ACEH regarding the *On-Site Soil and Ground-Water Investigation Report* (BAI, 14 September 2007).

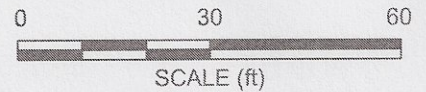
ATTACHMENTS:

Drawing 1 Site Sketch with Boring Locations, Station #2162, 15135 Hesperian Boulevard, San Leandro, California



LEGEND

- CB-5 ● SOIL/GROUND-WATER BORING (STRATUS 2007)
- B-8/
MW-4 ● MONITORING WELL RESNA (SEPTEMBER 1992)
- VW-2 ● SOIL VAPOR EXTRACTION WELL (ROUX ASSOCIATES, INC., 1991)
- B4 ● SOIL BORING (ROUX ASSOCIATES, INC., 1991)
- SW-5 • SIDEWALL SOIL SAMPLE
- L-7 • PRODUCT LINE SAMPLE
-  FORMER UNDERGROUND STORAGE TANK AND PRODUCT LINE EXCAVATIONS



NOTE: SITE MAP ADAPTED FROM URS CORPORATION AND RESNA FIGURES.
SITE DIMENSIONS AND FACILITY LOCATIONS NOT VERIFIED.