



NOV 19 PM 4:37

November 13, 1998
Project 20805-214.001

Mr. Paul Supple
ARCO Products Company
P.O. Box 6549
Moraga, California 94570

Re: Quarterly Groundwater Monitoring Report, Second Quarter 1998, for ARCO Service Station No. 2162, located at 15135 Hesperian Boulevard, San Leandro, California

Dear Mr. Supple:

Pinnacle Environmental Solutions, a division of EMCON (Pinnacle), is submitting the attached report which presents the results of the second quarter 1998 groundwater monitoring program at ARCO Products Company (ARCO) Service Station No. 2162, located at 15135 Hesperian Boulevard, San Leandro, California. The monitoring program complies with the Alameda County Health Care Services Agency requirements regarding underground tank investigations.

LIMITATIONS

No monitoring event is thorough enough to describe all geologic and hydrogeologic conditions of interest at a given site. If conditions have not been identified during the monitoring event, results should not be construed as a guarantee of the absence of such conditions at the site, but rather as the product of the scope and limitations of work performed during the monitoring event.

Please call if you have questions.

Sincerely,

Pinnacle

Glen VanderVeen
Project Manager

Jay R. Johnson, R.G.
Senior Project Supervisor

Attachment: Quarterly Groundwater Monitoring Report, Second Quarter 1998

cc: Mr. John Jang, Regional Water Quality Control Board - S.F. Bay Region
Mr. Mike Bakaldin, City of San Leandro Fire Department, Hazardous Materials Division
Mr. Scott Seery, Alameda County Health Care Services Agency



Date: November 13, 1998

ARCO QUARTERLY GROUNDWATER MONITORING REPORT

Facility No.: 2162 Address: 15135 Hesperian Boulevard, San Leandro, California
ARCO Environmental Engineer: Paul Supple
Consulting Co./Contact Person: Pinnacle Environmental Solutions/Glen VanderVeen
Consultant Project No.: 20805-214.001
Primary Agency/Regulatory ID No.: Alameda County Health Care Services

WORK PERFORMED THIS QUARTER (SECOND - 1998):

1. Prepared and submitted quarterly groundwater monitoring report for first quarter 1998.
2. Performed quarterly groundwater monitoring and sampling for second quarter 1998.

WORK PROPOSED FOR NEXT QUARTER (THIRD - 1998):

1. Prepare and submit quarterly groundwater monitoring report for second quarter 1998.
2. Perform quarterly groundwater monitoring and sampling for third quarter 1998.

QUARTERLY MONITORING:

Current Phase of Project: Monitoring
Frequency of Groundwater Sampling: Quarterly: MW-1 through MW-4
Frequency of Groundwater Monitoring: Quarterly
Is Free Product (FP) Present On-Site: No
FP Recovered this Quarter: None
Cumulative FP Recovered to Date: None
Bulk Soil Removed This Quarter: None
Bulk Soil Removed to Date: None
Current Remediation Techniques: Natural Attenuation
Approximate Depth to Groundwater: 7.3 feet
Groundwater Flow Direction and Gradient
(Average): 0.01 toward southwest

DISCUSSION:

- Please refer to the Fourth Quarter 1996 Groundwater Monitoring Report for historical groundwater elevation and analytical data.

ATTACHMENTS:

- Table 1 - Groundwater Elevation and Analytical Data
- Figure 1 - Groundwater Analytical Summary Map
- Figure 2 - Groundwater Elevation Contour Map
- Appendix A - Sampling and Analysis Procedures
- Appendix B - Certified Analytical Reports and Chain-of-Custody Documentation
- Appendix C - Field Data Sheets

Table 1
Groundwater Elevation and Analytical Data
Total Purgeable Petroleum Hydrocarbons
(TPPH as Gasoline, BTEX Compounds, and MtBE)

ARCO Service Station 2162
15135 Hesperian Boulevard at Ruth Court
San Leandro, California

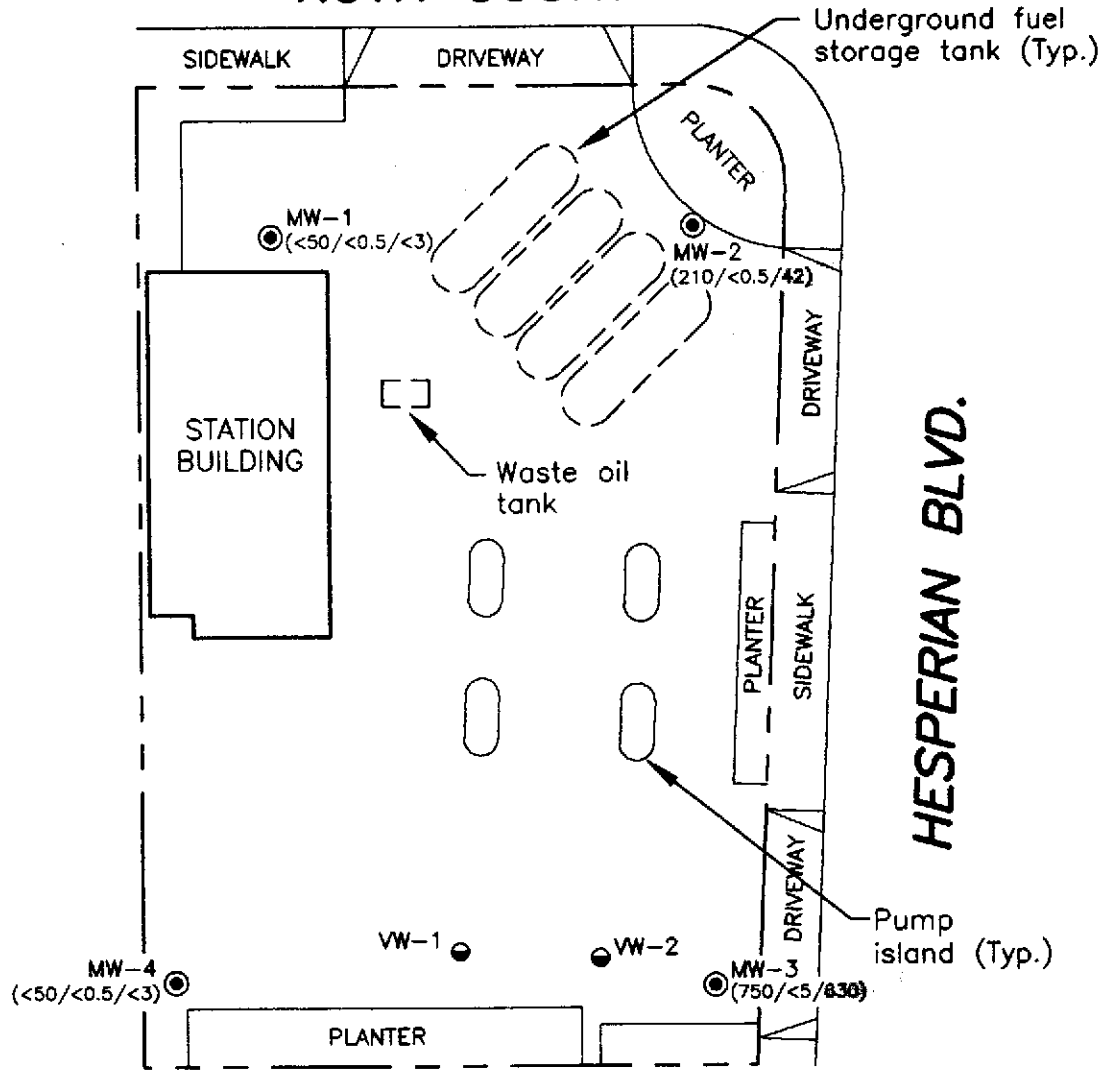
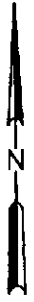
Well Number	Date Gauged/ Sampled	Well Elevation (feet, MSL)	Depth to Water (feet, TOC)	Groundwater Elevation (feet, MSL)	TPPH as Gasoline (ppb)	Benzene (ppb)	Toluene (ppb)	Ethyl- benzene (ppb)	Xylenes (ppb)	MtBE (ppb)	Dissolved Oxygen (ppm)	Purged/ Not Purged	
MW-1	02/26/96	31.19	7.14	24.05	<50	<0.5	<0.5	<0.5	<0.5	NA	NA		
	05/23/96		7.70	23.49	<50	<0.5	<0.5	<0.5	<0.5	NA	NA		
	08/21/96		8.75	22.44	210	<0.5	<0.5	<0.5	<0.5	<2.5	NA		
	11/20/96		8.62	22.57	91	<0.5	<0.5	<0.5	<0.5	<0.5	2.6	NA	
	04/01/97		8.70	22.49	<50	<0.5	<0.5	<0.5	<0.5	<0.5	<2.5	NA	NP
	06/10/97		8.45	22.74	94	<0.5	<0.5	<0.5	0.68	0.56	6.4	NA	NP
	09/17/97		9.20	21.99	<50	<0.5	<0.5	<0.5	<0.5	<0.5	10	1.0	NP
	12/12/97		8.00	23.19	<200	<2.0	<2.0	<2.0	<2.0	<2.0	180	2.0	NP
	03/25/98		7.00	24.19	<200	<2	<2		3	<2	180	2.0	
	05/14/98		7.46	23.73	<50	<0.5	<0.5	<0.5	<0.5	<0.5	<3	1.17	P
MW-2	02/26/96	30.38	6.41	23.97	770	<0.5	<0.5	45	28	NA	NA		
	05/23/96		6.80	23.58	590	0.50	<0.5	35	18	NA	NA		
	08/21/96		7.80	22.58	170	<0.5	<0.5	21	6.3	<2.5	NA		
	11/20/96		7.73	22.65	88	<0.5	<0.5	7.9	1.1	<2.5	NA		
	04/01/97		7.83	22.55	66	<0.5	<0.5	3.6	0.56	33	NA		
	06/10/97		7.52	22.86	<50	<0.5	<0.5	<0.5	<0.5	<2.5	NA	NP	
	09/17/97		8.24	22.14	<50	<0.5	<0.5	<0.5	<0.5	<3.0	0.6	NP	
	12/12/97		7.10	23.28	<50	<0.5	<0.5	<0.5	<0.5	<3.0	1.2	NP	
	03/25/98		6.27	24.11	<50	<0.5	<0.5	0.7	0.5	55	1.0		
	05/14/98		6.54	23.84	210	<0.5	<0.5	3.3	<0.5	42	1.47	P	
MW-3	02/26/96	30.30	6.72	23.58	120	5.0	<0.5	<0.5	<0.5	NA	NA		
	05/23/96		7.18	23.12	140	12	<0.5	<0.5	<0.5	NA	NA		
	08/21/96		8.17	22.13	<50	1.1	<0.5	<0.5	<0.5	130	NA		
	11/20/96		8.03	22.27	55	<0.5	<0.5	<0.5	<0.5	59	NA		
	04/01/97		8.09	22.21	<50	<0.5	<0.5	<0.5	<0.5	180	NA	NP	
	06/10/97		7.97	22.33	<50	<0.5	<0.5	<0.5	<0.5	1,900	NA	NP	
	09/17/97		8.54	21.76	<5,000	<50	<50	<50	<50	1,100	2.2	NP	
	09/17/97		--	--	--	--	--	--	--	860*	--		
	12/12/97		7.50	22.80	560	<5.0	<5.0	<5.0	5.0	370	1.4	NP	
	03/25/98		6.60	23.70	<500	<5	<5	<5	<5	470	1.0		
05/14/98	7.13	23.17	750	<5	<5	<5	<5	630	1.97	P			
MW-4	02/26/96	30.39	7.59	22.80	110	9.9	<0.5	<0.5	<0.5	NA	NA		
	05/23/96		8.22	22.17	69	8.0	<0.5	<0.5	<0.5	NA	NA		
	08/21/96		9.28	21.11	<50	6.8	<0.5	<0.5	<0.5	<2.5	NA		
	11/20/96		9.12	21.27	95	10	0.59	<0.5	0.52	3.8	NA		
	04/01/97		8.45	21.94	73	5.7	<0.5	<0.5	<0.5	<2.5	NA	NP	
	06/10/97		9.00	21.39	<50	<0.5	<0.5	<0.5	<0.5	<2.5	NA	NP	
	09/17/97		9.76	20.63	<50	3.2	<0.5	<0.5	<0.5	8.0	0.2	NP	
	12/12/97		8.45	21.94	<50	2.9	<0.5	<0.5	<0.5	14	1.0	NP	
	03/25/98		7.52	22.87	58	2.8	<0.5	<0.5	<0.5	<3	3.0		
	05/14/98		8.03	22.36	<50	<0.5	<0.5	<0.5	<0.5	<3	3.24	NP	

Table 1
Groundwater Elevation and Analytical Data
Total Purgeable Petroleum Hydrocarbons
(TPPH as Gasoline, BTEX Compounds, and MtBE)

ARCO Service Station 2162
15135 Hesperian Boulevard at Ruth Court
San Leandro, California

Well Number	Date Gauged/ Sampled	Well Elevation (feet, MSL)	Depth to Water (feet, TOC)	Groundwater Elevation (feet, MSL)	TPPH as Gasoline (ppb)	Benzene (ppb)	Toluene (ppb)	Ethyl- benzene (ppb)	Xylenes (ppb)	MtBE (ppb)	Dissolved Oxygen (ppm)	Purged/ Not Purged
<p>MtBE = Methyl tert-butyl ether MSL = Mean sea level TOC = Top of casing ppb = Parts per billion ppm = Parts per million NA = Not analyzed * = MtBE confirmed by EPA Method 8240. < = Less than the laboratory detection limit stated to the right.</p>												

RUTH COURT



EXPLANATION

- Groundwater monitoring well
- Vadose zone monitoring well
- (750/<5/830) Concentration of total petroleum hydrocarbons as gasoline (TPHG), benzene, and MTBE in groundwater (ug/L); samples collected 5/14/98
- < Not detected at or above the indicated laboratory detection limit



IMAGE Files: <No Images>
 XREF Files: <No Xrefs>
 Dimstyle: 30 Ltacale: 30 Paltacale: 1
 SANJOSE/CADD: N:\DWG\PINACL\2162\2162CHEM.DWG Wed, 07/Oct/98 01:21pm kblack

Pinnacle
 ENVIRONMENTAL SOLUTIONS
 A DIVISION OF EMCON

DATE OCT. 1998
 DWN KAB
 APP _____
 REV 0
 PROJECT NO.
 20805-214.001

FIGURE 1
 ARCO PRODUCTS COMPANY
 SERVICE STATION 2162, 15135 HESPERIAN BLVD.
 SAN LEANDRO, CALIFORNIA
GROUNDWATER ANALYTICAL SUMMARY
SECOND QUARTER 1998

APPENDIX A

SAMPLING AND ANALYSIS PROCEDURES

The sampling and analysis procedures for water quality monitoring programs are contained in this appendix. The procedures provided for consistent and reproducible sampling methods, proper application of analytical methods, and accurate and precise analytical results. Finally, these procedures provided guidelines so that the overall objectives of the monitoring program were achieved.

The following documents have been used as guidelines for developing these procedures:

- Procedures Manual for Groundwater Monitoring at Solid Waste Disposal Facilities, Environmental Protection Agency (EPA)-530/SW-611, August 1977
- Resource Conservation and Recovery Act (RCRA) Groundwater Monitoring Technical Enforcement Guidance Document, Office of Solid Waste and Emergency Response (OSWER) 9950.1, September 1986
- Test Methods for Evaluating Solid Waste: Physical/Chemical Methods, EPA SW-846, 3rd edition, November 1986
- Methods for Organic Chemical Analysis of Municipal and Industrial Waste Water, EPA-600/4-82-057, July 1982
- Methods for Organic Chemical Analysis of Water and Wastes, EPA-600/4-79-020, revised March 1983
- Leaking Underground Fuel Tank (LUFT) Field Manual, California State Water Resources Control Board, revised October 1989

Sample Collection

Sample collection procedures include equipment cleaning, water level and total well depth measurements, and well purging and sampling.

Equipment Cleaning

Before the sampling event was started, equipment that was used to sample groundwater was disassembled and cleaned with detergent water and then rinsed with deionized water. During field sampling, equipment surfaces that were placed in the well or came into contact with groundwater during field sampling were steam cleaned with deionized water before the next well was purged or sampled.

Water Level, Floating Hydrocarbon, and Total Well Depth Measurements

Before purging and sampling occurred, the depth to water, floating hydrocarbon thickness, and total well depth were measured using an oil/water interface measuring system. The oil/water interface measuring system consists of a probe that emits a continuous audible tone when immersed in a nonconductive fluid, such as oil or gasoline, and an intermittent tone when immersed in a conductive fluid, such as water. The floating hydrocarbon thickness and water level were measured by lowering the probe into the well. Liquid levels were recorded relative to the tone emitted at the groundwater surface. The sonic probe was decontaminated by being rinsed with deionized water or steam cleaned after each use. A bottom-filling, clear Teflon[®] bailer was used to verify floating hydrocarbon thickness measurements of less than 0.02 foot. Alternatively, an electric sounder and a bottom-filling Teflon bailer may have been used to record floating hydrocarbon thickness and depth to water.

The electric sounder is a transistorized instrument that uses a reel-mounted, two-conductor, coaxial cable that connects the control panel to the sensor. Cable markings are stamped at 1-foot intervals. The water level was measured by lowering the sensor into the monitoring well. A low-current circuit was completed when the sensor contacted the water, which served as an electrolyte. The current was amplified and fed into an indicator light and audible buzzer, signaling when water had been contacted. A sensitivity control compensated for highly saline or conductive water. The electric sounder was decontaminated by being rinsed with deionized water after each use. The bailer was lowered to a point just below the liquid level, retrieved, and observed for floating hydrocarbon.

Liquid measurements were recorded to the nearest 0.01 foot on the depth to water/floating product survey form. The groundwater elevation at each monitoring well was calculated by subtracting the measured depth to water from the surveyed elevation of the top of the well casing. (Every attempt was made to measure depth to water for all wells on the same day.) Total well depth was then measured by lowering the sensor to the bottom of the well. Total well depth, used to calculate purge volumes and to determine whether the well screen was partially obstructed by silt, was recorded to the nearest 0.1 foot on the depth to water/floating product survey form.

Well Purging

If the depth to groundwater was above the top of screens of the monitoring wells, then the wells were purged. Before sampling occurred, a polyvinyl chloride (PVC) bailer, centrifugal pump, low-flow submersible pump, or Teflon bailer was used to purge standing water in the casing and gravel pack from the monitoring well. Monitoring wells were purged according to the protocol presented in Figure A-1. In most monitoring wells, the amount of water purged before sampling was greater than or equal to three casing volumes. Some monitoring wells were expected to be evacuated to dryness after removing fewer than three casing volumes. These low-yield monitoring wells were allowed to recharge for up to 24 hours. Samples were obtained as soon as the monitoring wells recharged to a level sufficient for sample collection. If insufficient water recharged after 24 hours, the monitoring well was recorded as dry for the sampling event.

Groundwater purged from the monitoring wells was transported in a 500-gallon water trailer, 55-gallon drum, or a 325-gallon truck-mounted tank to EMCON's San Jose or Sacramento office location for temporary storage. EMCON arranged for transport and disposal of the purged groundwater through Integrated Waste Stream Management, Inc.

Field measurements of pH, specific conductance, and temperature were recorded in a waterproof field logbook. Figure A-2 shows an example of the water sample field data sheet on which field data are recorded. Field data sheets were reviewed for completeness by the sampling coordinator after the sampling event was completed.

The pH, specific conductance, and temperature meter were calibrated each day before field activities were begun. The calibration was checked once each day to verify meter performance. Field meter calibrations were recorded on the water sample field data sheet.

Well Sampling

A Teflon bailer was the only equipment acceptable for well sampling. When samples for volatile organic analysis were being collected, the flow of groundwater from the bailer was regulated to minimize turbulence and aeration. Glass bottles of at least 40-milliliters volume and fitted with Teflon-lined septa were used in sampling for volatile organics. These bottles were filled completely to prevent air from remaining in the bottle. A positive meniscus formed when the bottle was completely full. A convex Teflon septum was placed over the positive meniscus to eliminate air. After the bottle was capped, it was inverted and tapped to verify that it contained no air bubbles. The sample containers for other parameters were filled, filtered as required, and capped.

When required, dissolved concentrations of metals were determined using appropriate field filtration techniques. The sample was filtered by emptying the contents of the Teflon bailer into a pressure transfer vessel. A disposable 0.45-micron acrylic copolymer filter was threaded onto the transfer vessel at the discharge point, and the vessel was sealed. Pressure was applied to the vessel with a hand pump and the filtrate directed into the appropriate containers. Each filter was used once and discarded.

Sample Preservation and Handling

The following section specifies sample containers, preservation methods, and sample handling procedures.

Sample Containers and Preservation

Sample containers vary with each type of analytical parameter. Container types and materials were selected to be nonreactive with the particular analytical parameter tested.

Sample Handling

Sample containers were labeled immediately prior to sample collection. Samples were kept cool with cold packs until received by the laboratory. At the time of sampling, each sample was logged on an ARCO chain-of-custody record that accompanied the sample to the laboratory.

Samples that required overnight storage prior to shipping to the laboratory were kept cool (4° C) in a refrigerator. The refrigerator was kept in a warehouse, which was locked when not occupied by an EMCON employee. A sample/refrigerator log was kept to record the date and time that samples were placed into and removed from the refrigerator.

Samples were transferred from EMCON to an ARCO-approved laboratory by courier or taken directly to the laboratory by the environmental sampler. Sample shipments from EMCON to laboratories performing the selected analyses routinely occurred within 24 hours of sample collection.

Sample Documentation

The following procedures were used during sampling and analysis to provide chain-of-custody control during sample handling from collection through storage. Sample documentation included the use of the following:

- Water sample field data sheets to document sampling activities in the field
- Labels to identify individual samples
- Chain-of-custody record sheets for documenting possession and transfer of samples
- Laboratory analysis request sheets for documenting analyses to be performed

Field Logbook

In the field, the sampler recorded the following information on the water sample field data sheet (see Figure A-2) for each sample collected:

- Project number
- Client's name
- Location
- Name of sampler
- Date and time
- Well accessibility and integrity
- Pertinent well data (e.g., casing diameter, depth to water, well depth)
- Calculated and actual purge volumes
- Purging equipment used
- Sampling equipment used
- Appearance of each sample (e.g., color, turbidity, sediment)
- Results of field analyses (temperature, pH, specific conductance)
- General comments

The water sample field data sheet was signed by the sampler and reviewed by the sampling coordinator.

Labels

Sample labels contained the following information:

- Project number
- Sample number (i.e., well designation)
- Sample depth
- Sampler's initials
- Date and time of collection
- Type of preservation used (if any)

Sampling and Analysis Chain-of-Custody Record

The ARCO chain-of-custody record initiated at the time of sampling contained, at a minimum, the sample designation (including the depth at which the sample was collected), sample type, analytical request, date of sampling, and the name of the sampler. The record sheet was signed, timed, and dated by the sampler when transferring the samples. The number of custodians in the chain of possession was minimized. A copy of the ARCO chain-of-custody record was returned to EMCON with the analytical results.

Groundwater Sampling and Analysis Request Form

A groundwater sampling and analysis request form (see Figure A-3) was used to communicate to the environmental sampler the requirements of the monitoring event. At a minimum, the groundwater sampling and analysis request form included the following information:

- Date scheduled
- Site-specific instructions
- Specific analytical parameters
- Well number
- Well specifications (expected total depth, depth of water, and product thickness)



MONITORING WELL PURGING PROTOCOL

OWT

MEASURE AND RECORD DEPTH TO WATER AND WELL TOTAL DEPTH

CHECK FOR FLOATING PRODUCT

YES

MEASURE AND DOCUMENT FLOATING PRODUCT THICKNESS. DO NOT SAMPLE WELL FOR DISSOLVED CONSTITUENTS.

NO

CALCULATE PURGE VOLUME BY USING THE FOLLOWING EQUATION:
 $P = \pi r^2 \times 7.48 \times h$

where:

P = calculated purge volume (gallons)

$\pi = 3.14$

r = radius of well casing in feet

h = height of water column in feet

WELL EVACUATED TO PRACTICAL LIMITS OF DRYNESS BEFORE REMOVING CALCULATED PURGE VOLUME

EVACUATE WATER FROM WELL EQUAL TO THE CALCULATED PURGE VOLUME WHILE MONITORING GROUNDWATER STABILIZATION INDICATOR PARAMETERS (pH, CONDUCTIVITY, TEMPERATURE) AT INTERVALS OF ONE CASING VOLUME.

NO

YES

FINAL TWO SETS OF GROUNDWATER STABILIZATION INDICATOR PARAMETER MEASUREMENTS MEET THE FOLLOWING CRITERIA:

pH = ± 0.1 pH units
COND. = ± 10 %
TEMP. = ± 1.0 °F

WELL RECHARGES TO A LEVEL SUFFICIENT FOR SAMPLE COLLECTION WITHIN 24 HOURS OF EVACUATION TO DRYNESS.

YES

NO

YES

NO

WELL PURGING CRITERIA MET: PROCEED TO WELL SAMPLING.

CONTINUE PURGING: EVACUATE ADDITIONAL CASING VOLUME OF WATER. MONITORING INDICATOR PARAMETERS FOR STABILITY.

FIELD TEST FIRST RECHARGE WATER FOR INDICATOR PARAMETERS. THEN PROCEED TO WELL SAMPLING.

RECORD WELL AS DRY FOR PURPOSES OF SAMPLING.



EMCON

MONITORING WELL PURGING PROTOCOL

FIGURE

A-1

WATER SAMPLE FIELD DATA SHEET

Rev. 5/96



OWT

PROJECT NO : _____
 PURGED BY : _____
 SAMPLED BY : _____

SAMPLE ID : _____
 CLIENT NAME : _____
 LOCATION : _____

TYPE: Groundwater _____ Surface Water _____ Leachate _____ Other _____

CASING DIAMETER (inches): 2 _____ 3 _____ 4 _____ 4.5 _____ 6 _____ Other _____

CASING ELEVATION (feet/MSL) : _____	VOLUME IN CASING (gal.) : _____
DEPTH OF WELL (feet) : _____	CALCULATED PURGE (gal.) : _____
DEPTH OF WATER (feet) : _____	ACTUAL PURGE VOL (gal.) : _____

DATE PURGED : _____	END PURGE : _____
DATE SAMPLED : _____	SAMPLING TIME : _____

TIME (2400 HR)	VOLUME (gal.)	pH (units)	E.C. (µmhos/cm@25°C)	TEMPERATURE (°F)	TURBIDITY (visual/NTU)	TIME (2400 HR)
_____	_____	_____	_____	_____	_____	_____
_____	_____	_____	_____	_____	_____	_____
_____	_____	_____	_____	_____	_____	_____
_____	_____	_____	_____	_____	_____	_____
_____	_____	_____	_____	_____	_____	_____

OTHER: _____ ODOR: _____

(COBALT 0-100) (NTU 0-200)

FIELD QC SAMPLES COLLECTED AT THIS WELL (i.e. FB-1, XDUP-1) : _____

PURGING EQUIPMENT	SAMPLING EQUIPMENT
_____ 2" Bladder Pump _____ Centrifugal Pump _____ Submersible Pump _____ Well Wizard™ Other: _____	_____ Bailer (Teflon) _____ Bailer (PVC) _____ Bailer (Stainless Steel) _____ Dedicated _____ 2" Bladder Pump _____ Bomb Sampler _____ Dipper _____ Well Wizard™ Other: _____

WELL INTEGRITY: _____ LOCK: _____

REMARKS: _____

pH, E.C., Temp. Meter Calibration Date: _____ Time: _____ Meter Serial No.: _____

E.C. 1000 _____ / _____ pH 7 _____ / _____ pH 10 _____ / _____ pH 4 _____ / _____

Temperature °F _____

SIGNATURE: _____ REVIEWED BY: _____ PAGE _____ OF _____



EMCON

WATER SAMPLE FIELD DATA SHEET

FIGURE

A-2



OWT

**EMCON - SACRAMENTO
GROUNDWATER SAMPLING AND ANALYSIS REQUEST FORM**

PROJECT NAME :

SCHEDULED DATE :

SPECIAL INSTRUCTIONS / CONSIDERATIONS :

Project Authorization: _____
EMCON Project No.: _____
OWT Project No.: _____
Task Code: _____
Originals To: _____
cc: _____

Well Lock Number (s)

CHECK BOX TO AUTHORIZE DATA ENTRY

Site Contact: _____
Name Phone #

Well Number or Source	Casing Diameter (inches)	Casing Length (feet)	Depth to Water (feet)	ANAYSES REQUESTED

Laboratory and Lab QC Istructions:



EMCON

SAMPLING AND ANALYSIS REQUEST FORM

**FIGURE
A-3**



May 29, 1998

Service Request No.: S9801221

Glen Vanderveen
PINNACLE
144 A Mayhew Wy.
Walnut Creek, CA 94596

RE: 20805-214.001/TO#22312.00/RAT8/2162 SAN LEANDRO

Dear Mr. Vanderveen:

The following pages contain analytical results for sample(s) received by the laboratory on May 14, 1998. Results of sample analyses are followed by Appendix A which contains sample custody documentation and quality assurance deliverables requested for this project. The work requested has been assigned the Service Request No. listed above. To help expedite our service, please refer to this number when contacting the laboratory.

Analytical results were produced by procedures consistent with Columbia Analytical Services' (CAS) Quality Assurance Manual (with any deviations noted). Signature of this CAS Analytical Report below confirms that pages 2 through 14, following, have been thoroughly reviewed and approved for release in accord with CAS Standard Operating Procedure ADM-DatRev3.

Please feel welcome to contact me should you have questions or further needs.

Sincerely,

A handwritten signature in black ink, appearing to read "S. L. Green", written in a cursive style.

Steven L. Green
Project Chemist

A handwritten signature in black ink, appearing to read "Bernadette J. Cox for", written in a cursive style.

Greg Anderson
Regional QA Coordinator

COLUMBIA ANALYTICAL SERVICES, Inc.

Acronyms

A2LA	American Association for Laboratory Accreditation
ASTM	American Society for Testing and Materials
BOD	Biochemical Oxygen Demand
BTEX	Benzene, Toluene, Ethylbenzene, Xylenes
CAM	California Assessment Metals
CARB	California Air Resources Board
CAS Number	Chemical Abstract Service registry Number
CFC	Chlorofluorocarbon
CFU	Colony-Forming Unit
COD	Chemical Oxygen Demand
DEC	Department of Environmental Conservation
DEQ	Department of Environmental Quality
DHS	Department of Health Services
DLCS	Duplicate Laboratory Control Sample
DMS	Duplicate Matrix Spike
DOE	Department of Ecology
DOH	Department of Health
EPA	U. S. Environmental Protection Agency
ELAP	Environmental Laboratory Accreditation Program
GC	Gas Chromatography
GC/MS	Gas Chromatography/Mass Spectrometry
IC	Ion Chromatography
ICB	Initial Calibration Blank sample
ICP	Inductively Coupled Plasma atomic emission spectrometry
ICV	Initial Calibration Verification sample
J	Estimated concentration. The value is less than the MRL, but greater than or equal to the MDL. If the value is equal to the MRL, the result is actually <MRL before rounding.
LCS	Laboratory Control Sample
LUFT	Leaking Underground Fuel Tank
M	Modified
MBAS	Methylene Blue Active Substances
MCL	Maximum Contaminant Level. The highest permissible concentration of a substance allowed in drinking water as established by the U. S. EPA.
MDL	Method Detection Limit
MPN	Most Probable Number
MRL	Method Reporting Limit
MS	Matrix Spike
MTBE	Methyl tert-Butyl Ether
NA	Not Applicable
NAN	Not Analyzed
NC	Not Calculated
NCASI	National Council of the paper industry for Air and Stream Improvement
ND	Not Detected at or above the method reporting/detection limit (MRL/MDL)
NIOSH	National Institute for Occupational Safety and Health
NTU	Nephelometric Turbidity Units
ppb	Parts Per Billion
ppm	Parts Per Million
PQL	Practical Quantitation Limit
QA/QC	Quality Assurance/Quality Control
RCRA	Resource Conservation and Recovery Act
RPD	Relative Percent Difference
SIM	Selected Ion Monitoring
SM	Standard Methods for the Examination of Water and Wastewater, 18th Ed., 1992
STLC	Solubility Threshold Limit Concentration
SW	Test Methods for Evaluating Solid Waste, Physical/Chemical Methods, SW-846, 3rd Ed., 1986 and as amended by Updates I, II, IIA, and IIB.
TCLP	Toxicity Characteristic Leaching Procedure
TDS	Total Dissolved Solids
TPH	Total Petroleum Hydrocarbons
tr	Trace level. The concentration of an analyte that is less than the PQL but greater than or equal to the MDL. If the value is equal to the PQL, the result is actually <PQL before rounding.
TRPH	Total Recoverable Petroleum Hydrocarbons
TSS	Total Suspended Solids
TTLc	Total Threshold Limit Concentration
VOA	Volatile Organic Analyte(s)

COLUMBIA ANALYTICAL SERVICES, INC.

Analytical Report

Client: ARCO Products Company
Project: 20805-214.001/TO#22312.00/RAT8/2162 SAN LEANDRO
Sample Matrix: Water

Service Request: S9801221
Date Collected: 5/14/98
Date Received: 5/14/98

BTEX, MTBE and TPH as Gasoline

Sample Name: MW-3(15')
Lab Code: S9801221-001
Test Notes:

Units: ug/L (ppb)
Basis: NA

Analyte	Prep Method	Analysis Method	MRL	Dilution Factor	Date Extracted	Date Analyzed	Result	Result Notes
TPH as Gasoline	EPA 5030	CA/LUFT	50	10	NA	5/27/98	750	
Benzene	EPA 5030	8020	0.5	10	NA	5/27/98	<5	C1
Toluene	EPA 5030	8020	0.5	10	NA	5/27/98	<5	C1
Ethylbenzene	EPA 5030	8020	0.5	10	NA	5/27/98	<5	C1
Xylenes, Total	EPA 5030	8020	0.5	10	NA	5/27/98	<5	C1
Methyl <i>tert</i> -Butyl Ether	EPA 5030	8020	3	10	NA	5/27/98	630	

C1 The MRL was elevated due to high analyte concentration requiring sample dilution.

COLUMBIA ANALYTICAL SERVICES, INC.

Analytical Report

Client: ARCO Products Company
Project: 20805-214.001/TO#22312.00/RAT8/2162 SAN LEANDRO
Sample Matrix: Water

Service Request: 99801221
Date Collected: 5/14/98
Date Received: 5/14/98

BTEX, MTBE and TPH as Gasoline

Sample Name: MW-4(9)
Lab Code: S9801221-002
Test Notes:

Units: ug/L (ppb)
Basis: NA

Analyte	Prep Method	Analysis Method	MRL	Dilution Factor	Date Extracted	Date Analyzed	Result	Result Notes
TPH as Gasoline	EPA 5030	CA/LUFT	50	1	NA	5/23/98	ND	
Benzene	EPA 5030	8020	0.5	1	NA	5/23/98	ND	
Toluene	EPA 5030	8020	0.5	1	NA	5/23/98	ND	
Ethylbenzene	EPA 5030	8020	0.5	1	NA	5/23/98	ND	
Xylenes, Total	EPA 5030	8020	0.5	1	NA	5/23/98	ND	
Methyl <i>tert</i> -Butyl Ether	EPA 5030	8020	3	1	NA	5/23/98	ND	

COLUMBIA ANALYTICAL SERVICES, INC.

Analytical Report

Client: ARCO Products Company
Project: 20805-214.001/TO#22312.00/RAT8/2162 SAN LEANDRO
Sample Matrix: Water

Service Request: S9801221
Date Collected: 5/14/98
Date Received: 5/14/98

BTEX, MTBE and TPH as Gasoline

Sample Name: MW-1(16)
Lab Code: S9801221-003
Test Notes:

Units: ug/L (ppb)
Basis: NA

Analyte	Prep Method	Analysis Method	MRL	Dilution Factor	Date Extracted	Date Analyzed	Result	Result Notes
TPH as Gasoline	EPA 5030	CA/LUFT	50	1	NA	5/27/98	ND	
Benzene	EPA 5030	8020	0.5	1	NA	5/27/98	ND	
Toluene	EPA 5030	8020	0.5	1	NA	5/27/98	ND	
Ethylbenzene	EPA 5030	8020	0.5	1	NA	5/27/98	ND	
Xylenes, Total	EPA 5030	8020	0.5	1	NA	5/27/98	ND	
Methyl <i>tert</i> -Butyl Ether	EPA 5030	8020	3	1	NA	5/27/98	ND	

COLUMBIA ANALYTICAL SERVICES, INC.

Analytical Report

Client: ARCO Products Company
Project: 20805-214.001/TO#22312.00/RAT8/2162 SAN LEANDRO
Sample Matrix: Water

Service Request: 89801221
Date Collected: 5/14/98
Date Received: 5/14/98

BTEX, MTBE and TPH as Gasoline

Sample Name: MW-2(16)
Lab Code: S9801221-004
Test Notes:

Units: ug/L (ppb)
Basis: NA

Analyte	Prep Method	Analysis Method	MRL	Dilution Factor	Date Extracted	Date Analyzed	Result	Result Notes
TPH as Gasoline	EPA 5030	CA/LUFT	50	1	NA	5/23/98	210	
Benzene	EPA 5030	8020	0.5	1	NA	5/23/98	ND	
Toluene	EPA 5030	8020	0.5	1	NA	5/23/98	ND	
Ethylbenzene	EPA 5030	8020	0.5	1	NA	5/23/98	3.3	
Xylenes, Total	EPA 5030	8020	0.5	1	NA	5/23/98	ND	
Methyl <i>tert</i> -Butyl Ether	EPA 5030	8020	3	1	NA	5/23/98	42	

COLUMBIA ANALYTICAL SERVICES, INC.

Analytical Report

Client: ARCO Products Company
Project: 20805-214.001/TO#22312.00/RAT8/2162 SAN LEANDRO
Sample Matrix: Water

Service Request: S9801221
Date Collected: NA
Date Received: NA

BTEX, MTBE and TPH as Gasoline

Sample Name: Method Blank
Lab Code: S980523-WB1
Test Notes:

Units: ug/L (ppb)
Basis: NA

Analyte	Prep Method	Analysis Method	MRL	Dilution Factor	Date Extracted	Date Analyzed	Result	Result Notes
TPH as Gasoline	EPA 5030	CA/LUFT	50	1	NA	5/23/98	ND	
Benzene	EPA 5030	8020	0.5	1	NA	5/23/98	ND	
Toluene	EPA 5030	8020	0.5	1	NA	5/23/98	ND	
Ethylbenzene	EPA 5030	8020	0.5	1	NA	5/23/98	ND	
Xylenes, Total	EPA 5030	8020	0.5	1	NA	5/23/98	ND	
Methyl <i>tert</i> -Butyl Ether	EPA 5030	8020	3	1	NA	5/23/98	ND	

COLUMBIA ANALYTICAL SERVICES, INC.

Analytical Report

Client: ARCO Products Company
Project: 20805-214.001/TO#22312.00/RAT8/2162 SAN LEANDRO
Sample Matrix: Water

Service Request: S9801221
Date Collected: NA
Date Received: NA

BTEX, MTBE and TPH as Gasoline

Sample Name: Method Blank
Lab Code: S980523-WB2
Test Notes:

Units: ug/L (ppb)
Basis: NA

Analyte	Prep Method	Analysis Method	MRL	Dilution Factor	Date Extracted	Date Analyzed	Result	Result Notes
TPH as Gasoline	EPA 5030	CA/LUFT	50	1	NA	5/23/98	ND	
Benzene	EPA 5030	8020	0.5	1	NA	5/23/98	ND	
Toluene	EPA 5030	8020	0.5	1	NA	5/23/98	ND	
Ethylbenzene	EPA 5030	8020	0.5	1	NA	5/23/98	ND	
Xylenes, Total	EPA 5030	8020	0.5	1	NA	5/23/98	ND	
Methyl <i>tert</i> -Butyl Ether	EPA 5030	8020	3	1	NA	5/23/98	ND	

COLUMBIA ANALYTICAL SERVICES, INC.

Analytical Report

Client: ARCO Products Company
Project: 20805-214.001/TO#22312.00/RAT8/2162 SAN LEANDRO
Sample Matrix: Water

Service Request: S9801221
Date Collected: NA
Date Received: NA

BTEX, MTBE and TPH as Gasoline

Sample Name: Method Blank
Lab Code: S980526-WB1
Test Notes:

Units: ug/L (ppb)
Basis: NA

Analyte	Prep Method	Analysis Method	MRL	Dilution Factor	Date Extracted	Date Analyzed	Result	Result Notes
TPH as Gasoline	EPA 5030	CA/LUFT	50	1	NA	5/26/98	ND	
Benzene	EPA 5030	8020	0.5	1	NA	5/26/98	ND	
Toluene	EPA 5030	8020	0.5	1	NA	5/26/98	ND	
Ethylbenzene	EPA 5030	8020	0.5	1	NA	5/26/98	ND	
Xylenes, Total	EPA 5030	8020	0.5	1	NA	5/26/98	ND	
Methyl <i>tert</i> -Butyl Ether	EPA 5030	8020	3	1	NA	5/26/98	ND	

COLUMBIA ANALYTICAL SERVICES, INC.

Analytical Report

Client: ARCO Products Company
Project: 20805-214.001/TO#22312.00/RAT8/2162 SAN LEANDRO
Sample Matrix: Water

Service Request: S9801221
Date Collected: NA
Date Received: NA

BTEX, MTBE and TPH as Gasoline

Sample Name: Method Blank
Lab Code: S980527-WB1
Test Notes:

Units: ug/L (ppb)
Basis: NA

Analyte	Prep Method	Analysis Method	MRL	Dilution Factor	Date Extracted	Date Analyzed	Result	Result Notes
TPH as Gasoline	EPA 5030	CA/LUFT	50	1	NA	5/27/98	ND	
Benzene	EPA 5030	8020	0.5	1	NA	5/27/98	ND	
Toluene	EPA 5030	8020	0.5	1	NA	5/27/98	ND	
Ethylbenzene	EPA 5030	8020	0.5	1	NA	5/27/98	ND	
Xylenes, Total	EPA 5030	8020	0.5	1	NA	5/27/98	ND	
Methyl <i>tert</i> -Butyl Ether	EPA 5030	8020	3	1	NA	5/27/98	ND	

COLUMBIA ANALYTICAL SERVICES, INC.

QA/QC Report

Client: ARCO Products Company
Project: 20805-214.001/TO#22312.00/RAT8/2162 SAN LEANDRO
Sample Matrix: Water

Service Request: S9801221
Date Collected: NA
Date Received: NA
Date Extracted: NA
Date Analyzed: NA

Surrogate Recovery Summary
BTEX, MTBE and TPH as Gasoline

Prep Method: EPA 5030
Analysis Method: 8020 CA/LUFT

Units: PERCENT
Basis: NA

Sample Name	Lab Code	Test Notes	Percent Recovery	
			4-Bromofluorobenzene	a,a,a-Trifluorotoluene
MW-3(15')	S9801221-001		100	113
MW-4(9')	S9801221-002		104	84
MW-1(16')	S9801221-003		100	102
MW-2(16')	S9801221-004		100	111
BATCH QC	S9801256-007MS		100	113
BATCH QC	S9801256-007DMS		100	112
Method Blank	S980523-WB1		100	112
Method Blank	S980523-WB2		90	93
Method Blank	S980526-WB1		100	105
Method Blank	S980527-WB1		100	103

CAS Acceptance Limits: 69-116 69-116

COLUMBIA ANALYTICAL SERVICES, INC.

QA/QC Report

Client: ARCO Products Company
Project: 20805-214.001/TO#22312.00/RAT8/2162 SAN LEANDRO
Sample Matrix: Water

Service Request: S9801221
Date Collected: NA
Date Received: NA
Date Extracted: NA
Date Analyzed: 5/26/98

Matrix Spike/Duplicate Matrix Spike Summary
TPH as Gasoline

Sample Name: BATCH QC
Lab Code: S9801256-007MS, S9801256-007DMS
Test Notes:

Units: ug/L (ppb)
Basis: NA

Analyte	Prep Method	Analysis Method	Percent Recovery								CAS Acceptance Limits	Relative Percent Difference	Result Notes
			MRL	Spike Level		Sample Result	Spike Result		MS	DMS			
Gasoline	EPA 5030	CA/LUFT	50	250	250	ND	250	250	100	100	75-135	<1	

COLUMBIA ANALYTICAL SERVICES, INC.

QA/QC Report

Client: ARCO Products Company
Project: 20805-214.001/TO#22312.00/RAT8/2162 SAN LEANDRO

Service Request: S9801221
Date Analyzed: 5/23/98

**Initial Calibration Verification (ICV) Summary
 BTEX, MTBE and TPH as Gasoline**

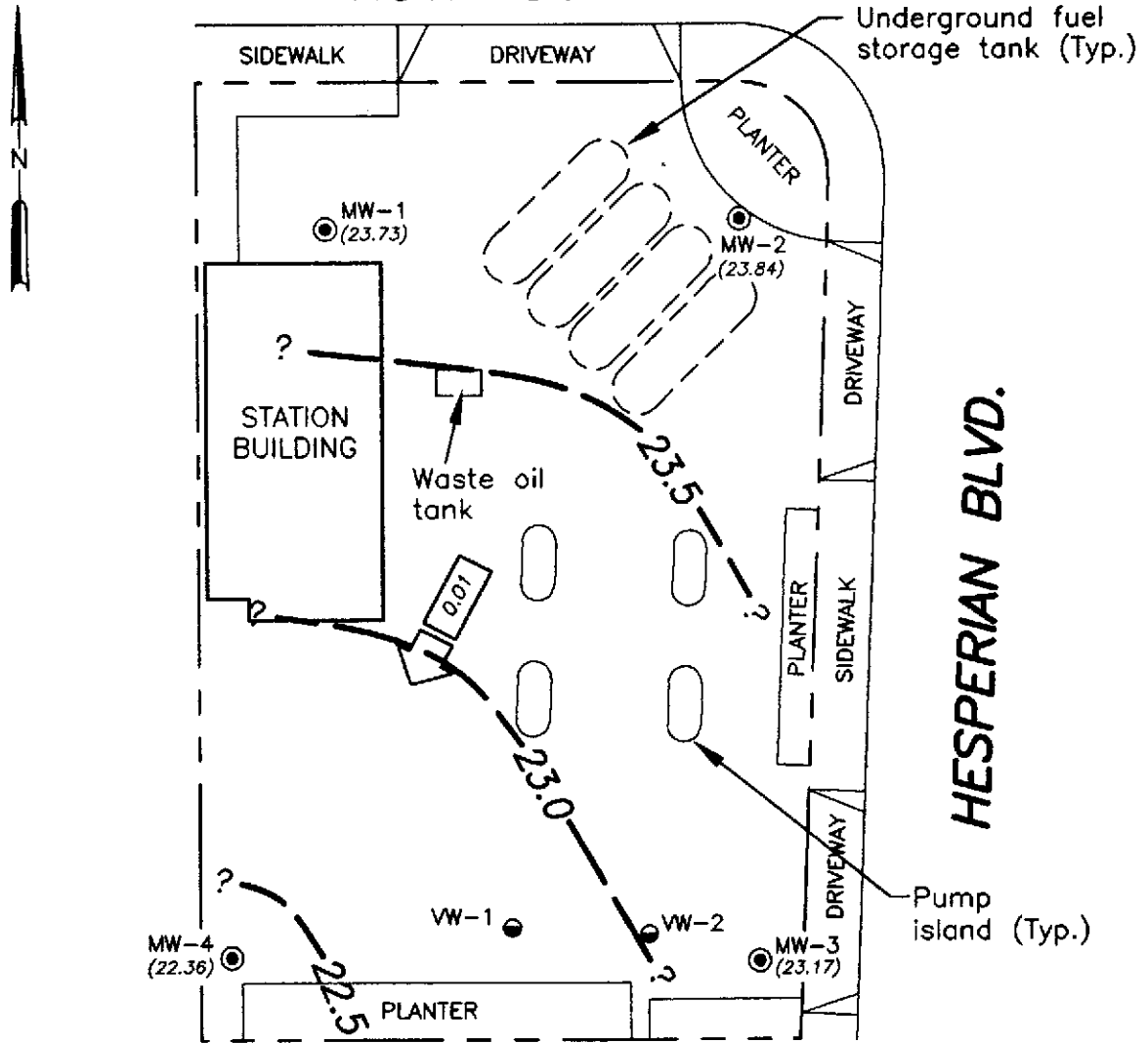
Sample Name: ICV
Lab Code: ICV1
Test Notes:

Units: ug/L (ppb)
Basis: NA

ICV Source:

Analyte	Prep Method	Analysis Method	True Value	Result	CAS	Percent Recovery	Result Notes
					Percent Recovery Acceptance Limits		
TPH as Gasoline	EPA 5030	CA/LUFT	250	270	90-110	108	
Benzene	EPA 5030	8020	25	23	85-115	92	
Toluene	EPA 5030	8020	25	23	85-115	92	
Ethylbenzene	EPA 5030	8020	25	23	85-115	92	
Xylenes, Total	EPA 5030	8020	75	70	85-115	93	
Methyl <i>tert</i> -Butyl Ether	EPA 5030	8020	25	24	85-115	96	

RUTH COURT



HESPERIAN BLVD.

EXPLANATION

- Groundwater monitoring well
- Vadose zone monitoring well
- (22.36) Groundwater elevation (Ft.-MSL); measured 5/14/98
- Groundwater elevation contour (Ft.-MSL)
- ← Approximate direction of groundwater flow showing gradient

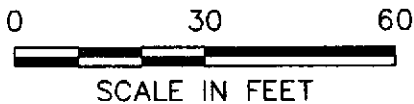
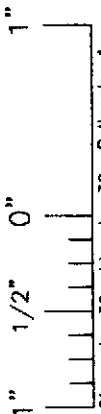


IMAGE Files: <No Images>
 XREF Files: <No Xrefs>
 Dimscale: 30 Ltscale: 30 Pallscale: 1
 SANJOSE/CADD: N:\DWG\PINACL\2162\2162GWC.DWG Fri, 16/Oct/98 01:30pm kblock

Pinnacle
 ENVIRONMENTAL SOLUTIONS
 A DIVISION OF EMCON

DATE OCT. 1998
 DWN KAB
 APP _____
 REV 0
 PROJECT NO.
 20805-214.001

FIGURE 2
 ARCO PRODUCTS COMPANY
 SERVICE STATION 2162, 15135 HESPERIAN BLVD.
 SAN LEANDRO, CALIFORNIA
GROUNDWATER ELEVATION CONTOURS
SECOND QUARTER 1998

ARCO Products Company

Division of Atlantic/Richfield Company

Task Order No. **27312.00**

Chain of Custody

ARCO Facility no. **2162** City (Facility) **San Leandro** Project manager (Consultant) **Glen Vanderveen**
 ARCO engineer **Paul Supple** Telephone no. (ARCO) Telephone no. (Consultant) **(408) 453-7300** Fax no. (Consultant) **(408) 437-9526**
 Consultant name **EMCON** Address (Consultant) **144-A Mayhew Way, Walnut Creek, CA**

Laboratory Name **CAS**
 Contract Number

Sample I.D.	Lab no.	Container no.	Matrix			Preservation		Sampling date	Sampling time	BTEX 602/EPA 8020	BTEX/TPH/Hept/8-PTHC EPA 1602/20015	TPH Modified 8015 Gas <input type="checkbox"/> Diesel <input type="checkbox"/>	Oil and Grease 413.1 <input type="checkbox"/> 413.2 <input type="checkbox"/>	TPH EPA 418.1/SM 503E	EPA 601/8010	EPA 624/8240	EPA 625/8270	TOCP Metals <input type="checkbox"/> VOAO <input type="checkbox"/> VOAO	CAM Metals EPA 601/7000 TLC <input type="checkbox"/> STLC <input type="checkbox"/>	Lead Org/DHSD Lead EPA 7420/7421 <input type="checkbox"/>	
			Soil	Water	Other	Ice	Acid														
MW-3(6)1		2		X		X	HCL	5/14/98	1040		X										
MW-4(6)2		2		X		X	HCL	↓	1015		X										
MW-1(6)3		2		X		X	HCL	↓	1132		X										
MW-2(6)4		2		X		X	HCL	↓	1100		X										
		T						5/15/98													
BROKEN		12																			

Method of shipment
Sampler will deliver

Special Detection Limit/reporting
Lowest Possible

Special QA/QC
As Normal

Remarks
RAT 8
2 40ml HCL
VOCs

70805-214.001
 Lab Number
59801221

Turnaround Time:
 Priority Rush 1 Business Day
 Rush 2 Business Days
 Expedited 5 Business Days
 Standard 10 Business Days

Condition of sample: Temperature received:
 Relinquished by sampler **Manuel A. Spilliger** Date **5-14-98** Time Received by **John Chang** **5/14/98 3:30 PM**
 Relinquished by Date Time Received by
 Relinquished by Date Time Received by laboratory Date Time

RH1172

EMCON - Groundwater Sampling and Analysis Request Form

PROJECT NAME : **ARCO STATION 2162**
 15135 Hesperian Blvd., San Leandro

Sampling Project #: **21775-293.003**
 Reporting Project #: **20805-214.001**
 OWT Project #: **71044**
 Project Manager: **Glen Vanderveen**

DATE REQUESTED : **14-May-98**

Groundwater Monitoring Instructions	Treatment System Instructions
<p>Quarterly Monitoring - Third Month of the Quarter Perform a water level survey prior to sampling (see ARCO SOP) Well survey points are top of well casings. Purge three (3) casing volumes. You will have to bring 2 drums for purge water transport. Please sample well MW-4, even if sheen is present. Sample each well with a Teflon bailer.</p> <p>Sample ID's on the C-O-C and the sample bottles must include the depth at which the sample was collected [i.e. MW-1 (30)]</p>	<p>Lisle Rath Pager # (408) 798-2928</p>

Site Contact: ? Site Phone: ? Well Locks: ?

Well ID or Source	Casing Diameter (inches)	Casing Length (feet)	Top Of Screen (feet)	Analyses Requested
MW-3-	4.0	15.0	9.0	Depth to Water
MW-4 -	4.0	17.2	8.0	Depth to Floating Product
MW-1	4.0	16.0	8.0	Floating Product Thickness
MW-2	4.0	16.0	8.0	Total Depth
Above wells in indicated order				Well Integrity
				Dissolved Oxygen (Field Measurement)
				TPHG/ BTEX/ MTBE by (EPA 8020) (Fill 2- 40ml HCL VOAs)
<i>If depth to water is below the top of the screen take a grab sample. If the water level is above the top of the screen purge as normal.</i>				

Laboratory Instructions:
 Provide lowest detection limits possible.
 Please use the EMCON Reporting Project Number (**20805-214.001**) on the CAR.

ND = None Detected IP = Intermittent Product

**FIELD REPORT
DEPTH TO WATER / FLOATING PRODUCT SURVEY**

PROJECT # : 21775-293.003

STATION ADDRESS : 15135 Hesperian Blvd., San Leandro

DATE : 5/14/98

ARCO STATION # : 2162

FIELD TECHNICIAN : Manuel Gallegos

DAY : Thursday

DTW Order	WELL ID	Well Box Seal	Well Lid Secure	Gasket Present	Lock Number	Type Of Well Cap	FIRST DEPTH TO WATER (feet)	SECOND DEPTH TO WATER (feet)	DEPTH TO FLOATING PRODUCT (feet)	FLOATING PRODUCT THICKNESS (feet)	WELL TOTAL DEPTH (feet)	COMMENTS
1	MW-3	OK	15/16"	OK	ARCO	LWC	7.13	7.13	N/A	N/A	15.0	
2	MW-4	OK	15/16"	OK	ARCO	LWC	8.03	8.03	N/A	N/A	17.8	
3	MW-1	OK	15/16"	OK	ARCO	LWC	7.44	7.44	N/A	N/A	16.0	
4	MW-2	OK	15/16"	OK	ARCO	LWC	6.54	6.54	N/A	N/A	16.0	

SURVEY POINTS ARE TOP OF WELL CASINGS

WATER SAMPLE FIELD DATA SHEET

Rev 1/97



OWT

PROJECT NO 21775-293.003
PURGED BY M. Gallegos
SAMPLED BY ↓

SAMPLE ID MW-1 (16')
CLIENT NAME ARCOH2162
LOCATION San Leandro, CA

TYPE Groundwater Surface Water Leachate Other
CASING DIAMETER (inches) 2 3 4 5 6 Other

CASING ELEVATION (feet/MSL) NC VOLUME IN CASING (gal.) 5.57
DEPTH OF WELL (feet) 16.0 CALCULATED PURGE (gal.) 16.73
DEPTH OF WATER (feet) 7.46 ACTUAL PURGE VOL (gal.) 12.0

DATE PURGED: 5-14-98 END PURGE: 1127
DATE SAMPLED: ↓ SAMPLING TIME: 1132

TIME (2400 HR)	VOLUME (gal)	pH (units)	E.C. (µmhos/cm@25°C)	TEMPERATURE (°F)	COLOR (visual)	TURBIDITY (visual)
<u>1123</u>	<u>5.5</u>	<u>7.29</u>	<u>856</u>	<u>64.7</u>	<u>DRY</u>	<u>16A-X</u>
<u>1125</u>	<u>11.0</u>	<u>7.21</u>	<u>866</u>	<u>65.7</u>	<u>CLR</u>	<u>Light</u>
<u>1127</u>	<u>12.0</u>	<u>7.18</u>	<u>857</u>	<u>65.9</u>	<u>"</u>	<u>"</u>

OTHER: DO=117 ODOR: None NR NR
(COBALT 0-100) (NTU 0-200)

FIELD QC SAMPLES COLLECTED AT THIS WELL (i.e. FB-1, XDUP-1): NR

PURGING EQUIPMENT
 2" Bladder Pump Bailer (Teflon)
 Centrifugal Pump Bailer (PVC)
 Submersible Pump Bailer (Stainless Steel)
 Well Wizard™ Dedicated
Other: _____

SAMPLING EQUIPMENT
 2" Bladder Pump Bailer (Teflon)
 Bomb Sampler Bailer (Stainless Steel)
 Dipper Submersible Pump
 Well Wizard™ Dedicated
Other: _____

WELL INTEGRITY: OK LOCK: ARCO-H

REMARKS: All samples taken

pH, E.C., Temp. Meter Calibration Date 5/14/98 Time _____ Meter Serial No. 8700
E.C. 1000 _____ pH 7 _____ pH 10 _____ pH 4 _____

Temperature °F _____
SIGNATURE: M. Gallegos REVIEWED BY: MA PAGE 1 of 69

WATER SAMPLE FIELD DATA SHEET

Rev 1/97



OWT

PROJECT NO 21775-293.003
 PURGED BY M. Ruffalo
 SAMPLED BY ↓

SAMPLE ID MW-2 (16')
 CLIENT NAME ARCO H2162
 LOCATION San Leandro, CA

TYPE Groundwater Surface Water _____ Leachate _____ Other _____
 CASING DIAMETER (inches) 2 _____ 3 _____ 4 5 _____ 6 _____ Other _____

CASING ELEVATION (feet/MSL) NR VOLUME IN CASING (gal.) 6.18
 DEPTH OF WELL (feet) 16.0 CALCULATED PURGE (gal.) 18.54
 DEPTH OF WATER (feet) 6.54 ACTUAL PURGE VOL (gal.) 19.0

DATE PURGED: 5-14-98 END PURGE: 1054
 DATE SAMPLED: ↓ SAMPLING TIME: 1100

TIME (2400 HR)	VOLUME (gal)	pH (units)	E.C. (µmhos/cm@25°C)	TEMPERATURE (°F)	COLOR (visual)	TURBIDITY (visual)
<u>1052</u>	<u>6.5</u>	<u>7.16</u>	<u>864</u>	<u>68.0</u>	<u>CLAR</u>	<u>CLAR</u>
<u>1054</u>	<u>13.0</u>	<u>7.03</u>	<u>877</u>	<u>67.2</u>	<u>↓</u>	<u>↓</u>
<u>1054</u>	<u>19.0</u>	<u>7.03</u>	<u>870</u>	<u>67.1</u>	<u>↓</u>	<u>↓</u>

OTHER: DO = 1.47 ODOR: slight NR NR
(COBALT 0-100) (NTU 0-200)
 FIELD QC SAMPLES COLLECTED AT THIS WELL (i.e. FB-1, XDUP-1): NR

PURGING EQUIPMENT	SAMPLING EQUIPMENT
<input type="checkbox"/> 2" Bladder Pump <input checked="" type="checkbox"/> Centrifugal Pump <input type="checkbox"/> Submersible Pump <input type="checkbox"/> Well Wizard™ Other: _____	<input type="checkbox"/> 2" Bladder Pump <input type="checkbox"/> Bomb Sampler <input type="checkbox"/> Dipper <input type="checkbox"/> Well Wizard™ Other: _____
<input type="checkbox"/> Bailer (Teflon) <input type="checkbox"/> Bailer (PVC) <input type="checkbox"/> Bailer (Stainless Steel) <input type="checkbox"/> Dedicated	<input checked="" type="checkbox"/> Bailer (Teflon) <input type="checkbox"/> Bailer (Stainless Steel) <input type="checkbox"/> Submersible Pump <input type="checkbox"/> Dedicated

WELL INTEGRITY: OK LOCK: ARCO-1000

REMARKS: all samples taken

pH, E.C., Temp. Meter Calibration Date: 5/14/98 Time: _____ Meter Serial No. 87M
 E.C. 1000 _____ pH 7 _____ pH 10 _____ pH 4 _____
 Temperature °F _____

SIGNATURE M. Ruffalo REVIEWED BY [Signature] PAGE 2 OF 4

WATER SAMPLE FIELD DATA SHEET

Rev 1/97



OWT

PROJECT NO. 21775-293.003
 PURGED BY M. Gallegos
 SAMPLED BY ↓

SAMPLE ID MW-3(15')
 CLIENT NAME ARCO #2162
 LOCATION San Leandro, CA

TYPE Groundwater Surface Water Leachate Other
 CASING DIAMETER (inches) 2 3 4 5 6 Other

CASING ELEVATION (feet/MSL) <u>NR</u>	VOLUME IN CASING (gal.) <u>5.14</u>
DEPTH OF WELL (feet) <u>15.0</u>	CALCULATED PURGE (gal.) <u>15.42</u>
DEPTH OF WATER (feet) <u>7.13</u>	ACTUAL PURGE VOL (gal.) <u>15.5</u>

DATE PURGED: 5-14-98 END PURGE: 1036
 DATE SAMPLED: ↓ SAMPLING TIME: 1040

TIME (2400 HR)	VOLUME (gal)	pH (units)	E.C. (µmhos/cm@25°C)	TEMPERATURE (°F)	COLOR (visual)	TURBIDITY (visual)
<u>1032</u>	<u>5.0</u>	<u>6.68</u>	<u>813</u>	<u>68.2</u>	<u>Clear</u>	<u>Light</u>
<u>1034</u>	<u>10.0</u>	<u>6.74</u>	<u>843</u>	<u>68.9</u>	<u>↓</u>	<u>↓</u>
<u>1034</u>	<u>15.5</u>	<u>6.76</u>	<u>851</u>	<u>69.1</u>	<u>↓</u>	<u>↓</u>

OTHER: DO = 1.97 ODOR: Slight NR NR
(COBALT 0-100) (NTU 0-200)

FIELD QC SAMPLES COLLECTED AT THIS WELL (i.e. FB-1, XDUP-1): NR

PURGING EQUIPMENT

SAMPLING EQUIPMENT

- 2" Bladder Pump
- Centrifugal Pump
- Submersible Pump
- Well Wizard™
- Other: _____

- Bailer (Teflon)
- Bailer (Stainless Steel)
- Bomb Sampler
- Dipper
- Well Wizard™
- Bailer (Teflon)
- Bailer (Stainless Steel)
- Submersible Pump
- Dedicated

WELL INTEGRITY: OK

REMARKS: all samples taken

LOCK: ARCO-1234

pH, E.C., Temp. Meter Calibration Date 5/14/98 Time _____ Meter Serial No. 87M
 E.C. 1000 11000 pH 7 1700 pH 10 11000 pH 4 14000

Temperature °F _____
 SIGNATURE: [Signature] REVIEWED BY: [Signature] PAGE 3 OF 4

WATER SAMPLE FIELD DATA SHEET

Rev 1/97



OWT

PROJECT NO 21775-293003
 PURGED BY M. Gallegos
 SAMPLED BY ↓

SAMPLE ID MW-4(9)
 CLIENT NAME ARCO #2142
 LOCATION San Leandro, CA

TYPE Groundwater Surface Water Leachate Other
 CASING DIAMETER (inches) 2 3 4 4.5 6 Other

CASING ELEVATION (feet/MSL) NR VOLUME IN CASING (gal.) NR
 DEPTH OF WELL (feet) 17.8 CALCULATED PURGE (gal.) ↓
 DEPTH OF WATER (feet) 8.03 ACTUAL PURGE VOL (gal.) ↓

DATE PURGED: 5-14-98 END PURGE: —
 DATE SAMPLED: ↓ SAMPLING TIME: 1015

TIME (2400 HR)	VOLUME (gal)	pH (units)	E.C. (µmhos/cm@25°C)	TEMPERATURE (°F)	COLOR (visual)	TURBIDITY (visual)
<u>1015</u>	<u>GRAB</u>	<u>5.64</u>	<u>486</u>	<u>64.3</u>	<u>clear</u>	<u>clear</u>

OTHER: DO = 3.24 ODOR: none NR (COBALT 0-100) NR (NTU 0-200)

FIELD QC SAMPLES COLLECTED AT THIS WELL (i.e. FB-1, XDUP-1): NR

PURGING EQUIPMENT		SAMPLING EQUIPMENT	
<input type="checkbox"/> 2" Bladder Pump	<input type="checkbox"/> Bailer (Teflon)	<input type="checkbox"/> 2" Bladder Pump	<input checked="" type="checkbox"/> Bailer (Teflon)
<input type="checkbox"/> Centrifugal Pump	<input type="checkbox"/> Bailer (PVC)	<input type="checkbox"/> Bomb Sampler	<input type="checkbox"/> Bailer (Stainless Steel)
<input type="checkbox"/> Submersible Pump	<input type="checkbox"/> Bailer (Stainless Steel)	<input type="checkbox"/> Dipper	<input type="checkbox"/> Submersible Pump
<input type="checkbox"/> Well Wizard™	<input type="checkbox"/> Dedicated	<input type="checkbox"/> Well Wizard™	<input type="checkbox"/> Dedicated
Other: _____		Other: _____	

WELL INTEGRITY: OK LOCK: ARCO Key

REMARKS: all samples taken

pH, E.C., Temp. Meter Calibration: Date 5/14/98 Time 1005 Meter Serial No 87M
 E.C. 1000 10071000 pH 7 7261700 pH 10 99711000 pH 4 4011400

Temperature °F 62.3
 SIGNATURE: [Signature] REVIEWED BY JK PAGE 4 OF 4

ARCO Products Company

Chain of Custody

Division of Atlantic/Richfield Company

Task Order No. 72317 OC

ARCO Facility no. 7162 City (Facility) San Leandro Project Manager (Consultant) Glen Vanderveer
 ARCO engineer Paul Scipple Telephone no. (ARCO) _____ Telephone no. (Consultant) (408) 453-7300 Fax no. (Consultant) (408) 437-9528
 Consultant name FMCON Address (Consultant) 140-A Mayfield Way, Walnut Creek, CA

Laboratory Name CA5

Contract Number _____

Sample I.D.	Lab no.	Container no.	Matrix			Preservation		Sampling date	Sampling time	RTEC EPA 816	RTEC EPA 816	VPI Modified 815 Gas <input type="checkbox"/> Dosed <input type="checkbox"/>	Oil and Grease 413.1 (F) 413.2 (D)	TPH EPA 418.1/SM 506	EPA 601/816	EPA 624/816	EPA 625/816	TCMP Method 1631 VOA-C	CML Metals EPA 816/7000	TLCO STLOC	Lead OxyDHS Lead EPA 7430/742 (D)
			Soil	Water	Other	Ice	Acid														
MW-3(5)		7		X		X		1040		X											
MW-4(9)		7		X		X		1015		X											
MW-1(6)		7		X		X		1132		X											
MW-2(6)		7		X		X		1100		X											

Method of analysis Sampler with deimer

Special Detection Limit/Reporting LOQ at possible

Special CAP Normal

Remarks RA 7-4-98
70805

Condition of sample: _____

Relinquished by sampler Paul Scipple Date 5-14-98 Time _____

Relinquished by _____ Date _____ Time _____

Relinquished by _____ Date _____ Time _____

Relinquished by _____ Date _____ Time _____

Lab Number _____

Prepared by _____

1/ Date _____

2/ Date _____

Expected _____

Standards _____

10/ Date _____