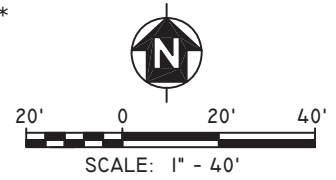


LEGEND

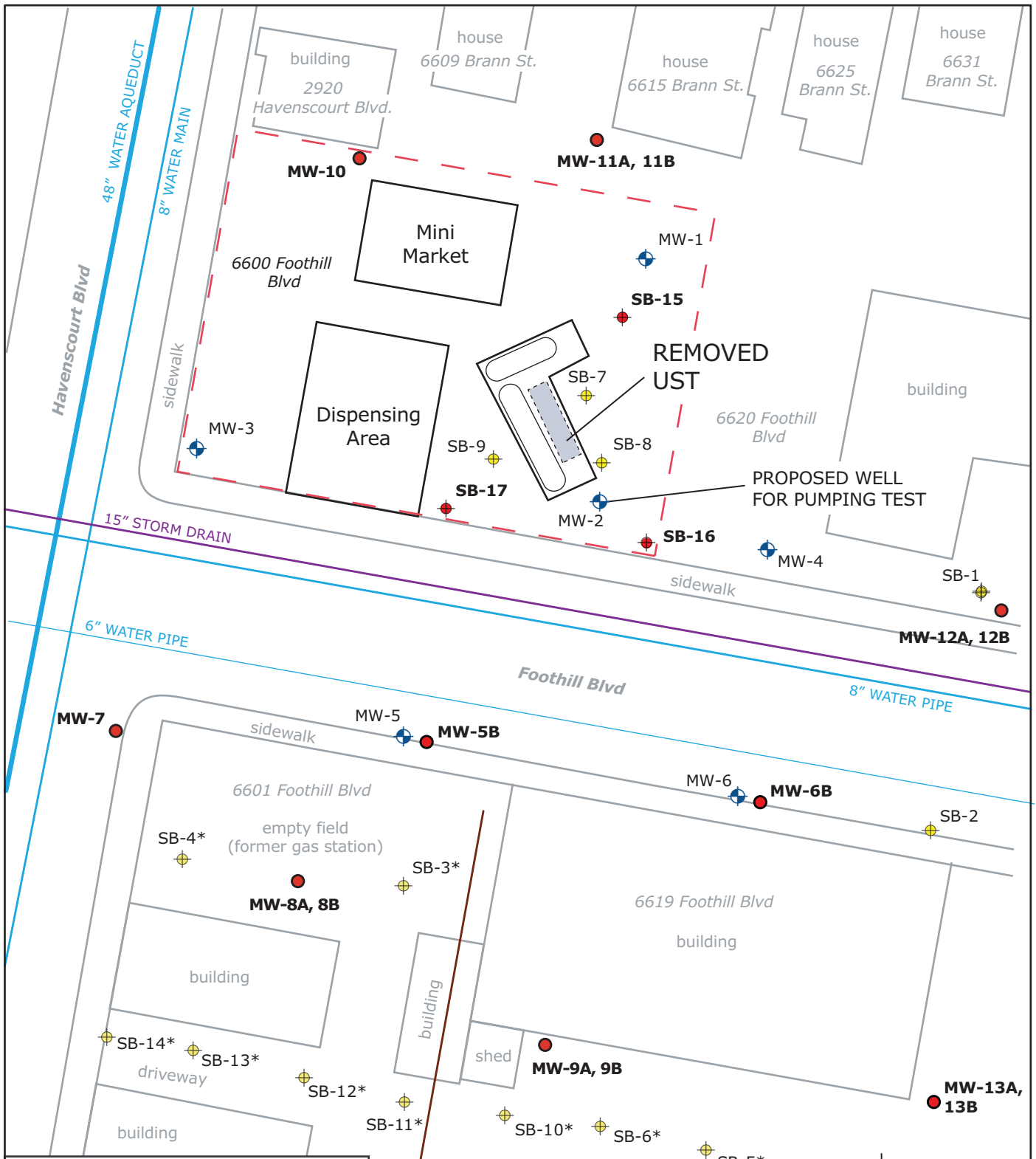
- **MW-7/
MW8A-8B** Proposed Monitoring Well/Well Cluster
- ⊕ **SB-16** Proposed Soil Boring
- ⊕ **MW-3** Existing Monitoring Well
- ⊕ **SB-8** Soil Boring (2002 & 2005)
- - - - - Approximate Property Boundary

* = location approximate



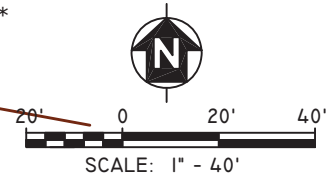
**Proposed Location of Additional
Monitoring Wells and Soil Borings**
6600 Foothill Blvd, Oakland, CA 94605

Figure
3
ers



LEGEND

- **MW-7/
MW8A-8B** Proposed Monitoring Well/Well Cluster
- ◆ **SB-16** Proposed Soil Borings
- ◆ **MW-3** Existing Monitoring Well
- ◆ **SB-8** Soil Boring (2002 & 2005)
- - - Approximate Property Boundary
- * = location approximate



Location of Subsurface Utilities That May Influence Contaminant Migration
 6600 Foothill Blvd, Oakland, CA 94605

Figure
4
 ers