



RECEIVED

By Alameda County Environmental Health 8:19 am, Apr 14, 2016

Ms. Dilan Roe
Alameda County Environmental Health
1131 Harbor Parkway, Suite 250
Alameda, CA 94502-6577

Shell Oil Products US

DS Soil & Groundwater Focus Delivery Group
20945 S. Wilmington Avenue
Carson, CA 90810
Tel (714) 731 1050
Fax (714) 731 1038
Email Andrea.Wing@shell.com
Internet <http://www.shell.com>

RE: 2703 Martin Luther King Jr. Way, Oakland, California
PlaNet Site ID USF04645
PlaNet Project ID 27482
ACEH Case No. RO0000145

Dear Ms. Roe:

I am informed and believe that, based on a reasonably diligent inquiry undertaken by AECOM on behalf of Equilon Enterprises LLC dba Shell Oil Products US, the information and/or recommendations contained in the attached document is true, and on that ground I declare under penalty of perjury in accordance with Water Code section 13267 that this statement is true and correct.

As always, please feel free to contact me directly at (714) 731-1050 with any questions or concerns.

Sincerely,
Shell Oil Products US

Andrea A. Wing
Principal Program Manager

April 13, 2016

Dilan Roe
Alameda County Environmental Health
1131 Harbor Bay Parkway, Suite 250
Alameda, California 94502

Re: First Quarter 2016 Groundwater Monitoring Report
Former Shell Service Station
2703 Martin Luther King Jr. Way, Oakland, California
Shell PlaNet Site ID: USF04645
Shell PlaNet Project ID: 27482
Agency No. RO0000145

Dear Ms. Roe:

On behalf of Equilon Enterprises LLC dba Shell Oil Products US, AECOM Technical Services, Inc. is pleased to submit this report for groundwater monitoring performed during the first quarter of 2016 at the Former Shell Service Station located at 2703 Martin Luther King Jr. Way in Oakland, California.

If you have any questions regarding this submittal, please contact Sara Heikkila at 213-996-2285 or Sara.Heikkila@aecom.com.

Sincerely,



Sara Heikkila
Project Manager



Aubrey Cool, P.G.
Portfolio Manager



Enclosures: Groundwater Monitoring Report

cc: Andrea Wing, Shell Oil Products US
Rodney & Janet Kwan, Auto Tech West (site owner)
2703 Martin Luther King Jr. Way, Oakland, CA 94612
Monique Oatis, 670 27th Street, Oakland CA (off-site property owner)

**First Quarter 2016
Groundwater Monitoring Report
Former Shell Service Station
2703 Martin Luther King Jr. Way
Oakland, California**

April 2016

First Quarter 2016 Groundwater Monitoring Report

Former Shell Service Station
2703 Martin Luther King Jr. Way
Oakland, California

PlaNNet Site ID USF04645
PlaNNet Project ID 27482
Agency No. RO0000145

Submitted to:

Dilan Roe
Alameda County Environmental Health
1131 Harbor Bay Parkway, Suite 250
Alameda, California 94502

Submitted by:

AECOM Technical Services, Inc.
1333 Broadway, Suite 800
Oakland, California 94612

On Behalf of

Shell Oil Products US

April 13, 2016

Table of Contents

1	Introduction.....	1-1
1.1	Site Information.....	1-1
1.2	Site Summary.....	1-1
2	Site Activities.....	2-1
2.1	Current Activities.....	2-1
2.2	Current Findings.....	2-1
2.3	Proposed Activities.....	2-1
3	Conclusions and Recommendations	3-2

List of Figures

Figure 1 Site Vicinity Map

Figure 2 Groundwater Elevation and Chemical Concentration Map

List of Tables

Table 1 Groundwater Data

List of Appendices

Appendix A Field Notes (Blaine Tech Services, Inc.)

Appendix B Analytical Report (TestAmerica Laboratories, Inc.)

1 Introduction

AECOM Technical Services, Inc. (AECOM) prepared this report on behalf of Equilon Enterprises LLC dba Shell Oil Products US (Shell).

1.1 Site Information

Site Name:	<u>Former Shell Service Station</u>
Site Address:	<u>2703 Martin Luther King Jr. Way, Oakland, California</u>
Shell Environmental Services Program Manager:	<u>Andrea Wing</u>
Consulting Company / Contact Person:	<u>AECOM / Sara Heikkila</u>
Primary Agency:	<u>Alameda County Environmental Health (ACEH)</u>

1.2 Site Summary

Frequency of Groundwater Monitoring:	<u>Quarterly</u>
Wells Water Level Gauged:	<u>1</u>
Wells Sampled:	<u>1</u>
Is there any Free Product Present in On-Site Monitoring Wells:	<u>No</u>
Current Remediation Activity:	<u>None, pending submittal of revised corrective action plan (CAP)</u>

2 Site Activities

2.1 Current Activities

On March 17, 2016, Blaine Tech Services, Inc. (Blaine Tech) of San Jose, California gauged and sampled MW-13 according to the modified monitoring program for this site. TestAmerica Laboratories, Inc., of Pleasanton, California, a certified California laboratory, completed the analyses of the groundwater samples.

AECOM prepared a site vicinity map (Figure 1), a groundwater elevation and chemical concentration map (Figure 2), and a groundwater data table (Table 1). Blaine Tech's field notes are presented in appendix A, and the laboratory report is presented in appendix B.

2.2 Current Findings

Groundwater Elevation:	<u>24.67 feet above mean sea level</u>
Groundwater Gradient (direction):	<u>NA</u>
Groundwater Gradient (magnitude):	<u>NA</u>

2.3 Proposed Activities

On January 19, 2016, ACEH issued a letter concurring with recommendations in AECOM's December 16, 2015 *Human Health Risk Assessment* and requested a revised CAP be submitted by April 26, 2016. AECOM requested an extension for submitting the revised CAP and ACEH approved the extension in an email on April 5, 2016. AECOM will prepare and submit a revised CAP by May 27, 2016.

As discussed below, MW-13 has been sampled for four consecutive quarters following installation in April 2015. AECOM recommends reducing the sampling frequency for MW-13 to coincide with the established program of semiannual monitoring for this site during the second and fourth quarters. With concurrence from ACEH, Blaine Tech will resume semiannual gauging and sampling, and AECOM will issue groundwater monitoring reports semiannually following the sampling events.

3 Conclusions and Recommendations

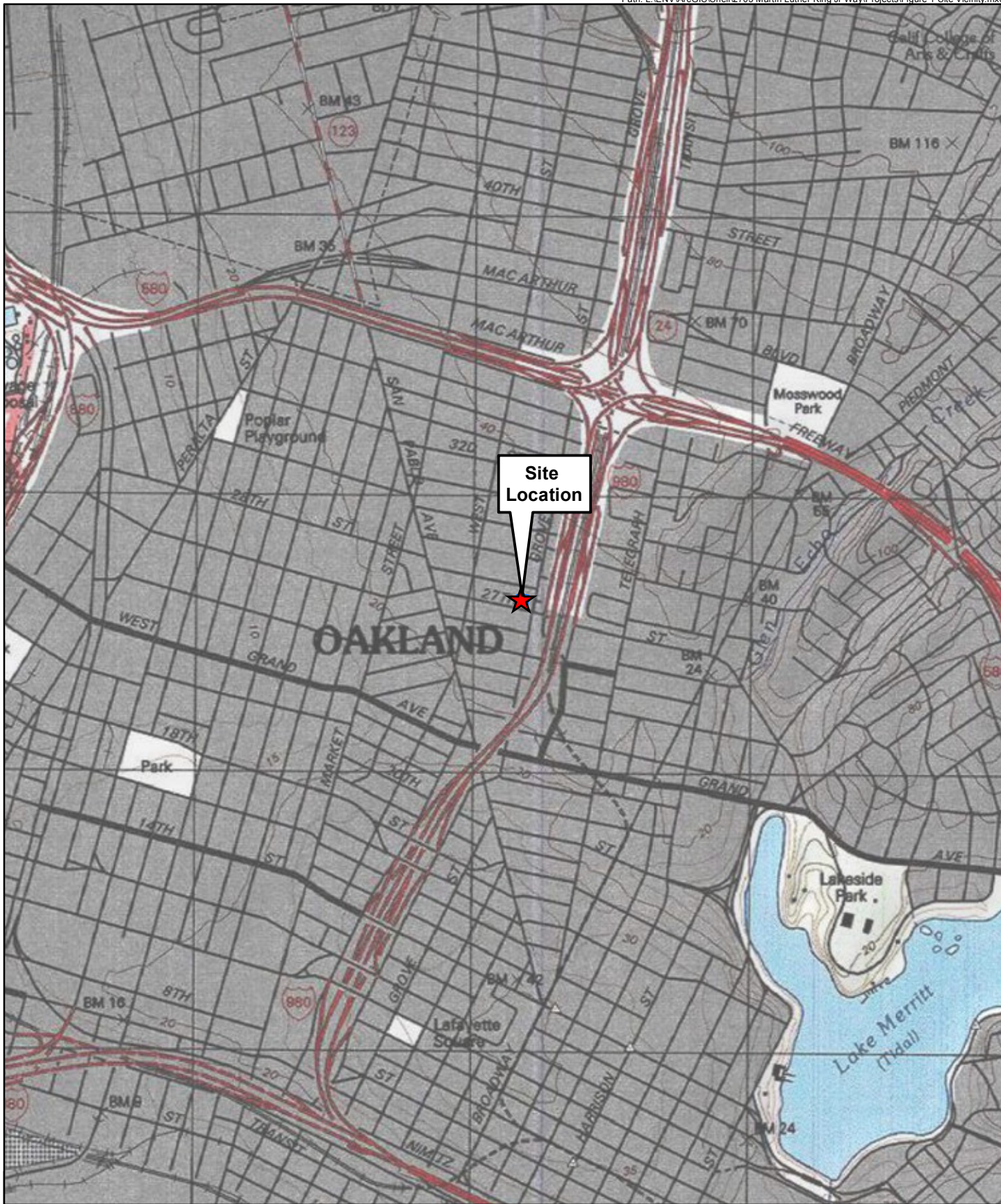
During the March 17, 2016 sampling event, MW-13 was analyzed for total petroleum hydrocarbons as gasoline (TPHg), benzene, toluene, ethylbenzene, and total xylenes.

- TPHg was detected at a concentration of 4,100 micrograms per liter ($\mu\text{g/L}$).
- Benzene was detected at a concentration of 170 $\mu\text{g/L}$.

Well MW-13 has been sampled for four consecutive quarters following installation in April 2015. AECOM recommends reducing the sampling frequency for MW-13 to semiannual in accordance with the established groundwater monitoring program for the other wells associated with this site.

As discussed above, AECOM will resample vapor probes VP-7 and VP-13 and submit a revised CAP by May 27, 2016.

Figures



Service Layer Credits: Copyright:© 2013 National Geographic Society, i-cubed

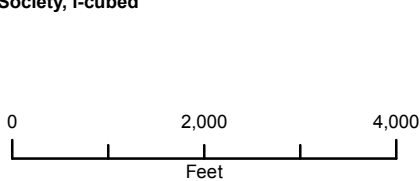


Figure 1
Site Vicinity Map

AECOM Former Shell Service Station
2703 Martin Luther King Jr. Way, Oakland, California



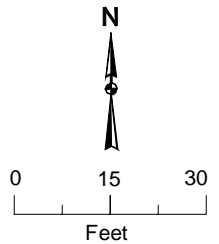
EXPLANATION

- MW-1 ● Monitoring well location
- V-1 ● Soil vapor well location (not used in contouring)
- E — Electrical line (E)
- T — Telecommunication line (T)
- G — Gas line (G)
- SAN — Sanitary sewer line (SAN)
- W — Water line (W)
- ? — Unknown utility line (?)

WELL	Well designation
ELEV	Groundwater elevation, in feet above mean seal level
TPHg	TPHg and Benzene concentrations are in micrograms per liter
BENZ	

Notes:
 <X.XX = Not detected at reporting limit X.XX

L:\EN\ARC\GIS\HELL12703 MARTIN LUTHER KING JR WAY\PROJECTS\102010\FIGURE 2 GWE CONTOURS AND CHEMICAL CONCENTRATIONS.DWG - 5 Apr 2016



SOURCE: BASE MAP GHD

Figure 2
 Groundwater Elevation and Chemical Concentration Map
 March 17, 2016

AECOM Former Shell Service Station
 2703 Martin Luther King Jr. Way, Oakland, California

Table

Table 1
Groundwater Data
Former Shell Service Station, 2703 Martin Luther King Jr. Way, Oakland, California

Well ID	Date	TPHg (µg/L)	B (µg/L)	T (µg/L)	E (µg/L)	X (µg/L)	MTBE 8020 (µg/L)	MTBE 8260 (µg/L)	TBA (µg/L)	DIPE (µg/L)	ETBE (µg/L)	TAME (µg/L)	TOC (ft MSL)	Depth to Water (ft TOC)	GW Elevation (ft MSL)	DO (mg/L)
MW-1	08/05/1996	<50	<0.50	<0.50	<0.50	<0.50	<2.5	---	---	---	---	---	23.53	8.76	14.77	---
MW-1 (D)	08/05/1996	<50	<0.50	<0.50	<0.50	<0.50	<2.5	---	---	---	---	---	23.53	---	---	---
MW-1	10/17/1996	<50	<0.50	<0.50	<0.50	<0.50	<2.5	---	---	---	---	---	23.53	9.88	13.65	---
MW-1	01/08/1997	<50	<0.50	<0.50	<0.50	<0.50	<2.5	---	---	---	---	---	23.53	6.82	16.71	---
MW-1	04/07/1997	<50	<0.50	<0.50	<0.50	<0.50	<2.5	---	---	---	---	---	23.53	7.89	15.64	---
MW-1	07/02/1997	<50	<0.50	<0.50	<0.50	<0.50	<2.5	---	---	---	---	---	23.53	8.71	14.82	---
MW-1	10/24/1997	<50	<0.50	<0.50	<0.50	<0.50	<2.5	---	---	---	---	---	23.53	9.26	14.27	---
MW-1	01/09/1998	<50	<0.50	<0.50	<0.50	<0.50	<2.5	---	---	---	---	---	23.53	7.94	15.59	---
MW-1	04/02/1998	<50	<0.50	<0.50	<0.50	<0.50	<2.5	---	---	---	---	---	23.53	7.21	16.32	---
MW-1	07/14/1998	<50	<0.50	<0.50	<0.50	<0.50	<2.5	---	---	---	---	---	23.53	7.78	15.75	---
MW-1	10/01/1998	<50	<0.50	<0.50	<0.50	<0.50	<2.5	---	---	---	---	---	23.53	8.39	15.14	---
MW-1	01/18/1999	<50.0	<0.500	0.785	<0.500	<0.500	2.36	---	---	---	---	---	23.53	8.28	15.25	---
MW-1	04/29/1999	<50	<0.50	<0.50	<0.50	<0.50	<2.5	---	---	---	---	---	23.53	8.41	15.12	---
MW-1	08/23/1999	<50.0	<0.500	<0.500	<0.500	<0.500	<2.50	---	---	---	---	---	23.53	8.17	15.36	---
MW-1	10/06/1999	<50.0	<0.500	<0.500	<0.500	<0.500	<5.00	---	---	---	---	---	23.53	9.37	14.16	---
MW-1	01/27/2000	<50.0	<0.500	<0.500	<0.500	<0.500	<2.50	---	---	---	---	---	23.53	7.52	16.01	---
MW-1	04/18/2000	<50.0	<0.500	<0.500	<0.500	<0.500	<2.50	---	---	---	---	---	23.53	7.66	15.87	---
MW-1	07/19/2000	<50.0	<0.500	<0.500	<0.500	<0.500	<2.50	---	---	---	---	---	23.53	7.81	15.72	---
MW-1	10/24/2000	<50.0	<0.500	<0.500	<0.500	<0.500	<2.50	---	---	---	---	---	23.53	8.33	15.20	---
MW-1	01/04/2001	<50.0	<0.500	<0.500	<0.500	<0.500	<2.50	---	---	---	---	---	23.53	8.33	15.20	---
MW-1	05/03/2001	<50	<0.50	<0.50	<0.50	<0.50	---	<5.0	---	---	---	---	23.53	7.83	15.70	---
MW-1	07/09/2001	<50	<0.50	<0.50	<0.50	<0.50	---	<5.0	---	---	---	---	23.53	8.60	14.93	---
MW-1	10/18/2001	<50	<0.50	<0.50	<0.50	<0.50	---	<5.0	---	---	---	---	23.53	9.01	14.52	0.2
MW-1	01/24/2002	<50	<0.50	<0.50	<0.50	<0.50	---	<5.0	---	---	---	---	23.53	7.68	15.85	2.1
MW-1	04/04/2002	<50	<0.50	<0.50	<0.50	<0.50	---	<5.0	---	---	---	---	23.53	7.38	16.15	1.1
MW-1	07/18/2002	<50	<0.50	<0.50	<0.50	<0.50	---	<5.0	---	---	---	---	23.53	7.75	15.78	2.2
MW-1	10/21/2002	<50	<0.50	<0.50	<0.50	<0.50	---	<5.0	---	---	---	---	29.53	8.10	21.43	1.6
MW-1	01/21/2003	<50	<0.50	<0.50	<0.50	<0.50	---	<5.0	---	---	---	---	29.53	7.82	21.71	0.6
MW-1	04/17/2003	<50	<0.50	<0.50	<0.50	<1.0	---	<5.0	---	---	---	---	29.53	7.76	21.77	1.7
MW-1	07/22/2003	<50	<0.50	<0.50	<0.50	<1.0	---	<0.50	---	---	---	---	29.53	7.87	21.66	1.5
MW-1	10/20/2003	<50	<0.50	<0.50	<0.50	<1.0	---	<0.50	---	---	---	---	29.53	8.67	20.86	0.8

Table 1
Groundwater Data
Former Shell Service Station, 2703 Martin Luther King Jr. Way, Oakland, California

Well ID	Date	TPHg (µg/L)	B (µg/L)	T (µg/L)	E (µg/L)	X (µg/L)	MTBE 8020 (µg/L)	MTBE 8260 (µg/L)	TBA (µg/L)	DIPE (µg/L)	ETBE (µg/L)	TAME (µg/L)	TOC (ft MSL)	Depth to Water (ft TOC)	GW Elevation (ft MSL)	DO (mg/L)
MW-1	01/13/2004	<50	<0.50	<0.50	<0.50	<1.0	---	<0.50	---	---	---	---	29.53	8.28	21.25	---
MW-1	01/22/2004	---	---	---	---	---	---	---	---	---	---	---	29.53	8.50	21.03	1.1
MW-1	04/01/2004	---	---	---	---	---	---	---	---	---	---	---	29.53	7.98	21.55	---
MW-1	07/13/2004	---	---	---	---	---	---	---	---	---	---	---	29.53	8.30	21.23	---
MW-1	10/26/2004	---	---	---	---	---	---	---	---	---	---	---	29.53	8.27	21.26	---
MW-1	01/13/2005	---	---	---	---	---	---	---	---	---	---	---	29.53	6.92	22.61	---
MW-1	04/28/2005	---	---	---	---	---	---	---	---	---	---	---	29.53	7.18	22.35	---
MW-1	08/01/2005	---	---	---	---	---	---	---	---	---	---	---	29.53	7.43	22.10	---
MW-1	10/05/2005	---	---	---	---	---	---	---	---	---	---	---	29.53	7.55	21.98	---
MW-1	01/11/2006	---	---	---	---	---	---	---	---	---	---	---	29.54	5.35	24.19	---
MW-1	05/26/2006	<50.0	<0.500	<0.500	<0.500	<0.500	---	<0.500	<10.0	<0.500	<0.500	<0.500	29.54	6.81	22.73	0.78
MW-1	08/30/2006	---	---	---	---	---	---	---	---	---	---	---	29.54	7.77	21.77	---
MW-1	11/08/2006	---	---	---	---	---	---	---	---	---	---	---	29.54	8.39	21.15	---
MW-1	02/22/2007	---	---	---	---	---	---	---	---	---	---	---	29.54	7.11	22.43	---
MW-1	05/29/2007	---	---	---	---	---	---	---	---	---	---	---	29.54	7.20	22.34	---
MW-1	08/27/2007	---	---	---	---	---	---	---	---	---	---	---	29.54	7.86	21.68	---
MW-1	11/08/2007	---	---	---	---	---	---	---	---	---	---	---	29.54	7.89	21.65	---
MW-1	02/20/2008	---	---	---	---	---	---	---	---	---	---	---	29.54	7.38	22.16	---
MW-1	05/01/2008	---	---	---	---	---	---	---	---	---	---	---	29.54	7.58	21.96	---
MW-1	08/12/2008	---	---	---	---	---	---	---	---	---	---	---	29.54	8.85	20.69	---
MW-1	11/26/2008	---	---	---	---	---	---	---	---	---	---	---	29.54	8.90	20.64	---
MW-1	02/03/2009	---	---	---	---	---	---	---	---	---	---	---	29.54	8.51	21.03	---
MW-1	06/02/2009	---	---	---	---	---	---	---	---	---	---	---	29.54	8.45	21.09	---
MW-1	11/10/2009	---	---	---	---	---	---	---	---	---	---	---	29.54	8.89	20.65	---
MW-1	05/10/2010	---	---	---	---	---	---	---	---	---	---	---	29.54	7.22	22.32	---
MW-1	09/09/2010	---	---	---	---	---	---	---	---	---	---	---	29.54	7.88	21.66	---
MW-1	12/03/2010	---	---	---	---	---	---	---	---	---	---	---	29.54	7.98	21.56	---
MW-1	03/02/2011	---	---	---	---	---	---	---	---	---	---	---	29.54	7.52	22.02	---
MW-1	05/31/2011	---	---	---	---	---	---	---	---	---	---	---	29.54	7.28	22.26	---
MW-1	12/13/2011	---	---	---	---	---	---	---	---	---	---	---	29.54	7.64	21.90	---
MW-1	06/13/2012	---	---	---	---	---	---	---	---	---	---	---	29.54	7.56	21.98	---

Table 1
Groundwater Data
Former Shell Service Station, 2703 Martin Luther King Jr. Way, Oakland, California

Well ID	Date	TPHg (µg/L)	B (µg/L)	T (µg/L)	E (µg/L)	X (µg/L)	MTBE 8020 (µg/L)	MTBE 8260 (µg/L)	TBA (µg/L)	DIPE (µg/L)	ETBE (µg/L)	TAME (µg/L)	TOC (ft MSL)	Depth to Water (ft TOC)	GW Elevation (ft MSL)	DO (mg/L)
MW-1	11/19/2012	---	---	---	---	---	---	---	---	---	---	---	29.54	8.48	21.06	---
MW-1	05/30/2013	---	---	---	---	---	---	---	---	---	---	---	29.54	7.32	22.22	---
MW-1	11/18/2013	---	---	---	---	---	---	---	---	---	---	---	29.54	9.11	20.43	---
MW-1	06/06/2014	---	---	---	---	---	---	---	---	---	---	---	29.54	8.40	21.14	---
MW-1	12/01/2014	---	---	---	---	---	---	---	---	---	---	---	29.54	9.37	20.17	---
MW-1	05/22/2015	---	---	---	---	---	---	---	---	---	---	---	29.54	7.45	22.09	---
MW-1	12/18/2015	---	---	---	---	---	---	---	---	---	---	---	29.54	9.39	20.15	---
MW-2	08/05/1996	<50	<0.50	<0.50	<0.50	<0.50	<2.5	---	---	---	---	---	22.47	8.35	14.12	---
MW-2	10/17/1996	<50	<0.50	<0.50	<0.50	<0.50	<2.5	---	---	---	---	---	22.47	9.32	13.15	---
MW-2 (D)	10/17/1996	<50	<0.50	<0.50	<0.50	<0.50	<2.5	---	---	---	---	---	22.47	---	---	---
MW-2	01/08/1997	<50	<0.50	<0.50	<0.50	<0.50	<2.5	---	---	---	---	---	22.47	6.80	15.67	---
MW-2 (D)	01/08/1997	<50	<0.50	<0.50	<0.50	<0.50	<2.5	---	---	---	---	---	22.47	---	---	---
MW-2	04/07/1997	<50	<0.50	<0.50	<0.50	<0.50	<2.5	---	---	---	---	---	22.47	7.81	14.66	---
MW-2	07/02/1997	<50	<0.50	<0.50	<0.50	<0.50	<2.5	---	---	---	---	---	22.47	8.27	14.20	---
MW-2	10/24/1997	<50	<0.50	<0.50	<0.50	<0.50	<2.5	---	---	---	---	---	22.47	9.12	13.35	---
MW-2	01/09/1998	<50	<0.50	<0.50	<0.50	<0.50	6.3	---	---	---	---	---	22.47	7.41	15.06	---
MW-2	04/02/1998	<50	<0.50	<0.50	<0.50	<0.50	<2.5	---	---	---	---	---	22.47	6.59	15.88	---
MW-2	07/14/1998	<50	<0.50	<0.50	<0.50	<0.50	<2.5	---	---	---	---	---	22.47	7.49	14.98	---
MW-2	10/01/1998	<50	<0.50	<0.50	<0.50	0.59	<2.5	---	---	---	---	---	22.47	8.58	13.89	---
MW-2	01/18/1999	<50.0	<0.500	0.971	<0.500	<0.500	2.47	---	---	---	---	---	22.47	8.68	13.79	---
MW-2	04/29/1999	<50	<0.50	<0.50	<0.50	<0.50	<2.5	---	---	---	---	---	22.47	8.62	13.85	---
MW-2	08/23/1999	<50.0	<0.500	<0.500	<0.500	<0.500	<2.50	---	---	---	---	---	22.47	7.43	15.04	---
MW-2	10/06/1999	<50.0	<0.500	<0.500	<0.500	<0.500	<5.00	---	---	---	---	---	22.47	9.00	13.47	---
MW-2	01/27/2000	<50.0	<0.500	<0.500	<0.500	<0.500	<2.50	---	---	---	---	---	22.47	8.15	14.32	---
MW-2	04/18/2000	<50.0	<0.500	<0.500	<0.500	<0.500	<2.50	---	---	---	---	---	22.47	7.04	15.43	---
MW-2	07/19/2000	<50.0	<0.500	<0.500	<0.500	<0.500	<2.50	---	---	---	---	---	22.47	7.13	15.34	---
MW-2	10/24/2000	<50.0	<0.500	<0.500	<0.500	<0.500	<2.50	---	---	---	---	---	22.47	8.78	13.69	---
MW-2	01/04/2001	<50.0	<0.500	<0.500	<0.500	<0.500	<2.50	---	---	---	---	---	22.47	8.33	14.14	---
MW-2	05/03/2001	<50	<0.50	<0.50	<0.50	<0.50	---	<5.0	---	---	---	---	22.47	7.24	15.23	---
MW-2	07/09/2001	<50	<0.50	<0.50	<0.50	<0.50	---	<5.0	---	---	---	---	22.47	8.55	13.92	---

Table 1
Groundwater Data
Former Shell Service Station, 2703 Martin Luther King Jr. Way, Oakland, California

Well ID	Date	TPHg (µg/L)	B (µg/L)	T (µg/L)	E (µg/L)	X (µg/L)	MTBE 8020 (µg/L)	MTBE 8260 (µg/L)	TBA (µg/L)	DIPE (µg/L)	ETBE (µg/L)	TAME (µg/L)	TOC (ft MSL)	Depth to Water (ft TOC)	GW Elevation (ft MSL)	DO (mg/L)
MW-2	10/18/2001	<50	<0.50	<0.50	<0.50	<0.50	---	<5.0	---	---	---	---	22.47	9.42	13.05	---
MW-2	01/24/2002	<50	<0.50	<0.50	<0.50	<0.50	---	<5.0	---	---	---	---	22.47	7.23	15.24	---
MW-2	04/04/2002	<50	<0.50	<0.50	<0.50	<0.50	---	<5.0	---	---	---	---	22.47	6.90	15.57	---
MW-2	07/18/2002	<50	<0.50	<0.50	<0.50	<0.50	---	<5.0	---	---	---	---	22.47	7.97	14.50	---
MW-2	10/21/2002	<50	<0.50	<0.50	<0.50	<0.50	---	<5.0	---	---	---	---	28.47	8.62	19.85	---
MW-2	01/21/2003	<50	<0.50	<0.50	<0.50	<0.50	---	<5.0	---	---	---	---	28.47	7.08	21.39	---
MW-2	04/17/2003	<50	<0.50	<0.50	0.98	2.5	---	<5.0	---	---	---	---	28.47	6.94	21.53	---
MW-2	07/22/2003	<50	<0.50	<0.50	<0.50	<1.0	---	<0.50	---	---	---	---	28.47	8.10	20.37	---
MW-2	10/20/2003	<50	<0.50	<0.50	<0.50	<1.0	---	<0.50	---	---	---	---	28.47	9.09	19.38	---
MW-2	01/13/2004	<50	<0.50	<0.50	<0.50	<1.0	---	<0.50	---	---	---	---	28.47	7.28	21.19	---
MW-2	01/22/2004	---	---	---	---	---	---	---	---	---	---	---	28.47	8.99	19.48	2.8
MW-2	04/01/2004	---	---	---	---	---	---	---	---	---	---	---	28.47	6.88	21.59	---
MW-2	07/13/2004	---	---	---	---	---	---	---	---	---	---	---	28.47	8.28	20.19	---
MW-2	10/26/2004	---	---	---	---	---	---	---	---	---	---	---	28.47	8.43	20.04	---
MW-2	01/13/2005	---	---	---	---	---	---	---	---	---	---	---	28.47	6.52	21.95	---
MW-2	04/28/2005	---	---	---	---	---	---	---	---	---	---	---	28.47	6.38	22.09	---
MW-2	08/01/2005	---	---	---	---	---	---	---	---	---	---	---	28.47	7.73	20.74	---
MW-2	10/05/2005	---	---	---	---	---	---	---	---	---	---	---	28.47	8.47	20.00	---
MW-2	01/11/2006	---	---	---	---	---	---	---	---	---	---	---	28.48	6.30	22.18	---
MW-2	05/26/2006	59.9	<0.500	<0.500	<0.500	<0.500	---	<0.500	<10.0	<0.500	<0.500	<0.500	28.48	6.84	21.64	3.02
MW-2	08/30/2006	---	---	---	---	---	---	---	---	---	---	---	28.48	8.11	20.37	---
MW-2	11/08/2006	---	---	---	---	---	---	---	---	---	---	---	28.48	8.61	19.87	---
MW-2	02/22/2007	---	---	---	---	---	---	---	---	---	---	---	28.48	6.92	21.56	---
MW-2	05/29/2007	---	---	---	---	---	---	---	---	---	---	---	28.48	7.32	21.16	---
MW-2	08/27/2007	---	---	---	---	---	---	---	---	---	---	---	28.48	8.38	20.10	---
MW-2	11/08/2007	---	---	---	---	---	---	---	---	---	---	---	28.48	8.58	19.90	---
MW-2	02/20/2008	---	---	---	---	---	---	---	---	---	---	---	28.48	6.48	22.00	---
MW-2	05/01/2008	---	---	---	---	---	---	---	---	---	---	---	28.48	19.00	9.48	---
MW-2	08/12/2008	---	---	---	---	---	---	---	---	---	---	---	28.48	8.53	19.95	---
MW-2	11/26/2008	---	---	---	---	---	---	---	---	---	---	---	28.48	8.88	19.60	---
MW-2	02/03/2009	---	---	---	---	---	---	---	---	---	---	---	28.48	8.20	20.28	---

Table 1
Groundwater Data
Former Shell Service Station, 2703 Martin Luther King Jr. Way, Oakland, California

Well ID	Date	TPHg (µg/L)	B (µg/L)	T (µg/L)	E (µg/L)	X (µg/L)	MTBE 8020 (µg/L)	MTBE 8260 (µg/L)	TBA (µg/L)	DIPE (µg/L)	ETBE (µg/L)	TAME (µg/L)	TOC (ft MSL)	Depth to Water (ft TOC)	GW Elevation (ft MSL)	DO (mg/L)
MW-2	06/02/2009	---	---	---	---	---	---	---	---	---	---	---	28.48	7.50	20.98	---
MW-2	11/10/2009	---	---	---	---	---	---	---	---	---	---	---	28.48	8.69	19.79	---
MW-2	05/10/2010	---	---	---	---	---	---	---	---	---	---	---	28.48	7.09	21.39	---
MW-2	09/09/2010	---	---	---	---	---	---	---	---	---	---	---	28.48	8.70	19.78	---
MW-2	12/03/2010	---	---	---	---	---	---	---	---	---	---	---	28.48	8.22	20.26	---
MW-2	03/02/2011	---	---	---	---	---	---	---	---	---	---	---	28.48	6.40	22.08	---
MW-2	05/31/2011	---	---	---	---	---	---	---	---	---	---	---	28.48	7.46	21.02	---
MW-2	12/13/2011	---	---	---	---	---	---	---	---	---	---	---	28.48	8.28	20.20	---
MW-2	06/13/2012	---	---	---	---	---	---	---	---	---	---	---	28.48	7.51	20.97	---
MW-2	11/19/2012	---	---	---	---	---	---	---	---	---	---	---	28.48	8.85	19.63	---
MW-2	05/30/2013	---	---	---	---	---	---	---	---	---	---	---	28.48	7.82	20.66	---
MW-2	11/18/2013	---	---	---	---	---	---	---	---	---	---	---	28.48	9.55	18.93	---
MW-2	06/06/2014	---	---	---	---	---	---	---	---	---	---	---	28.48	7.99	20.49	---
MW-2	12/01/2014	---	---	---	---	---	---	---	---	---	---	---	28.48	9.52	18.96	---
MW-2	05/22/2015	---	---	---	---	---	---	---	---	---	---	---	28.48	8.30	20.18	---
MW-2	12/18/2015	---	---	---	---	---	---	---	---	---	---	---	28.48	10.86	17.62	---
MW-3	04/25/2001	---	---	---	---	---	---	---	---	---	---	---	22.30	7.16	15.14	---
MW-3	05/03/2001	<100	<0.50	<0.50	<0.50	<0.50	---	<5.0	---	---	---	---	22.30	7.28	15.02	---
MW-3	07/09/2001	<50	<0.50	<0.50	<0.50	<0.50	---	<5.0	---	---	---	---	22.30	8.45	13.85	---
MW-3	10/18/2001	<50	<0.50	<0.50	<0.50	<0.50	---	<5.0	---	---	---	---	22.30	9.44	12.86	---
MW-3	01/24/2002	<50	<0.50	<0.50	<0.50	<0.50	---	<5.0	---	---	---	---	22.30	5.88	16.42	---
MW-3	04/04/2002	<50	<0.50	<0.50	<0.50	<0.50	---	<5.0	---	---	---	---	22.30	6.68	15.62	---
MW-3	07/18/2002	<50	<0.50	<0.50	<0.50	<0.50	---	<5.0	---	---	---	---	22.30	7.63	14.67	---
MW-3	10/21/2002	<50	<0.50	<0.50	<0.50	<0.50	---	<5.0	---	---	---	---	28.30	8.56	19.74	---
MW-3	01/21/2003	<50	<0.50	<0.50	<0.50	<0.50	---	<5.0	---	---	---	---	28.30	6.95	21.35	---
MW-3	04/17/2003	<50	<0.50	<0.50	<0.50	<1.0	---	<5.0	---	---	---	---	28.30	6.77	21.53	---
MW-3	07/22/2003	<50	<0.50	<0.50	<0.50	<1.0	---	<0.50	---	---	---	---	28.30	7.92	20.38	---
MW-3	10/20/2003	<50	<0.50	<0.50	<0.50	<1.0	---	<0.50	---	---	---	---	28.30	9.12	19.18	---
MW-3	01/13/2004	<50	<0.50	<0.50	<0.50	<1.0	---	<0.50	---	---	---	---	28.30	7.21	21.09	---
MW-3	01/22/2004	---	---	---	---	---	---	---	---	---	---	---	28.30	9.00	19.30	0.6

Table 1
Groundwater Data
Former Shell Service Station, 2703 Martin Luther King Jr. Way, Oakland, California

Well ID	Date	TPHg (µg/L)	B (µg/L)	T (µg/L)	E (µg/L)	X (µg/L)	MTBE 8020 (µg/L)	MTBE 8260 (µg/L)	TBA (µg/L)	DIPE (µg/L)	ETBE (µg/L)	TAME (µg/L)	TOC (ft MSL)	Depth to Water (ft TOC)	GW Elevation (ft MSL)	DO (mg/L)
MW-3	04/01/2004	---	---	---	---	---	---	---	---	---	---	---	28.30	6.65	21.65	---
MW-3	07/13/2004	---	---	---	---	---	---	---	---	---	---	---	28.30	8.24	20.06	---
MW-3	10/26/2004	---	---	---	---	---	---	---	---	---	---	---	28.30	8.50	19.80	---
MW-3	01/13/2005	---	---	---	---	---	---	---	---	---	---	---	28.30	6.32	21.98	---
MW-3	04/28/2005	---	---	---	---	---	---	---	---	---	---	---	28.30	6.05	22.25	---
MW-3	08/01/2005	---	---	---	---	---	---	---	---	---	---	---	28.30	7.65	20.65	---
MW-3	10/05/2005	---	---	---	---	---	---	---	---	---	---	---	28.30	8.31	19.99	---
MW-3	01/11/2006	---	---	---	---	---	---	---	---	---	---	---	28.30	6.10	22.20	---
MW-3	05/26/2006	<50.0	<0.500	<0.500	<0.500	<0.500	---	<0.500	<10.0	2.87	<0.500	<0.500	28.30	6.72	21.58	1.46
MW-3	08/30/2006	---	---	---	---	---	---	---	---	---	---	---	28.30	8.12	20.18	---
MW-3	11/08/2006	---	---	---	---	---	---	---	---	---	---	---	28.30	8.71	19.59	---
MW-3	02/22/2007	---	---	---	---	---	---	---	---	---	---	---	28.30	6.78	21.52	---
MW-3	05/29/2007	---	---	---	---	---	---	---	---	---	---	---	28.30	7.20	21.10	---
MW-3	08/27/2007	---	---	---	---	---	---	---	---	---	---	---	28.30	8.18	20.12	---
MW-3	11/08/2007	---	---	---	---	---	---	---	---	---	---	---	28.30	8.41	19.89	---
MW-3	02/20/2008	---	---	---	---	---	---	---	---	---	---	---	28.30	6.31	21.99	---
MW-3	05/01/2008	---	---	---	---	---	---	---	---	---	---	---	28.30	7.52	20.78	---
MW-3	08/12/2008	---	---	---	---	---	---	---	---	---	---	---	28.30	8.32	19.98	---
MW-3	11/26/2008	---	---	---	---	---	---	---	---	---	---	---	28.30	8.71	19.59	---
MW-3	02/03/2009	---	---	---	---	---	---	---	---	---	---	---	28.30	8.08	20.22	---
MW-3	06/02/2009	---	---	---	---	---	---	---	---	---	---	---	28.30	7.28	21.02	---
MW-3	11/10/2009	---	---	---	---	---	---	---	---	---	---	---	28.30	8.72	19.58	---
MW-3	05/10/2010	---	---	---	---	---	---	---	---	---	---	---	28.30	6.71	21.59	---
MW-3	09/09/2010	---	---	---	---	---	---	---	---	---	---	---	28.30	8.59	19.71	---
MW-3	12/03/2010	---	---	---	---	---	---	---	---	---	---	---	28.30	8.26	20.04	---
MW-3	03/02/2011	---	---	---	---	---	---	---	---	---	---	---	28.30	6.12	22.18	---
MW-3	05/31/2011	---	---	---	---	---	---	---	---	---	---	---	28.30	7.32	20.98	---
MW-3	12/13/2011	---	---	---	---	---	---	---	---	---	---	---	28.30	8.19	20.11	---
MW-3	06/13/2012	---	---	---	---	---	---	---	---	---	---	---	28.30	7.40	20.90	---
MW-3	11/19/2012	---	---	---	---	---	---	---	---	---	---	---	28.30	8.71	19.59	---
MW-3	05/30/2013	---	---	---	---	---	---	---	---	---	---	---	28.30	7.52	20.78	---

Table 1
Groundwater Data
Former Shell Service Station, 2703 Martin Luther King Jr. Way, Oakland, California

Well ID	Date	TPHg (µg/L)	B (µg/L)	T (µg/L)	E (µg/L)	X (µg/L)	MTBE 8020 (µg/L)	MTBE 8260 (µg/L)	TBA (µg/L)	DIPE (µg/L)	ETBE (µg/L)	TAME (µg/L)	TOC (ft MSL)	Depth to Water (ft TOC)	GW Elevation (ft MSL)	DO (mg/L)
MW-3	11/18/2013	---	---	---	---	---	---	---	---	---	---	---	28.30	9.33	18.97	---
MW-3	06/06/2014	---	---	---	---	---	---	---	---	---	---	---	28.30	7.68	20.62	---
MW-3	12/01/2014	---	---	---	---	---	---	---	---	---	---	---	28.30	9.41	18.89	---
MW-3	05/22/2015	---	---	---	---	---	---	---	---	---	---	---	28.30	8.07	20.23	---
MW-3	12/18/2015	---	---	---	---	---	---	---	---	---	---	---	28.30	9.84	18.46	---
MW-4	04/25/2001	---	---	---	---	---	---	---	---	---	---	---	22.51	7.05	15.46	---
MW-4	05/03/2001	8,000	3,500	24	37	350	---	<200	---	---	---	---	22.51	6.66	15.85	---
MW-4	07/09/2001	16,000	4,100	32	890	790	---	<200	---	---	---	---	22.51	8.28	14.23	---
MW-4	10/18/2001	12,000	3,300	<20	430	220	---	<200	---	---	---	---	22.51	9.40	13.11	---
MW-4	01/24/2002	5,500	1,200	<5.0	280	240	---	<50	---	---	---	---	22.51	5.73	16.78	---
MW-4	04/04/2002	2,000	350	1.4	13	7.8	---	<10	---	---	---	---	22.51	5.62	16.89	---
MW-4	07/18/2002	3,400	440	1.3	200	98	---	<5.0	---	---	---	---	22.51	6.94	15.57	---
MW-4	10/21/2002	16,000	3,100	11	1,200	970	---	<5.0	---	---	---	---	28.51	8.04	20.47	---
MW-4	01/21/2003	3,600	720	3.9	110	58	---	<25	---	---	---	---	28.51	6.10	22.41	---
MW-4	04/17/2003	3,700	810	<5.0	140	17	---	<50	---	---	---	---	28.51	5.97	22.54	---
MW-4	07/22/2003	3,700	450	<2.5	110	7.9	---	<2.5	---	---	---	---	28.51	6.37	22.14	---
MW-4	10/20/2003	11,000 b	2,500	<20	550	95	---	<20	---	---	---	---	28.51	8.99	19.52	---
MW-4	01/13/2004	6,600	1,500	<10	41	37	---	<10	---	---	---	---	28.51	6.67	21.84	---
MW-4	01/22/2004	---	---	---	---	---	---	---	---	---	---	---	28.51	8.80	19.71	0.3
MW-4	04/01/2004	9,500	2,100	12	170	30	---	---	---	---	---	---	28.51	6.28	22.23	0.1
MW-4	07/13/2004	12,000	3,600	39	160	58	---	<25	<250	<100	<100	<100	28.51	8.20	20.31	0.1
MW-4	10/26/2004	11,000	2,800	<25	100	<50	---	---	---	---	---	---	28.51	8.00	20.51	0.6
MW-4	01/13/2005	12,000	2,200	14	110	43	---	---	---	---	---	---	28.51	6.03	22.48	0.1
MW-4	04/28/2005	8,600	2,300	27	200	49	---	---	---	---	---	---	28.51	5.93	22.58	3.71
MW-4	08/01/2005	11,000	3,900	57	180	47	---	<10	<100	<40	<40	<40	28.51	6.20	22.31	---
MW-4	10/05/2005	9,400	3,300	45	88	33	---	---	---	---	---	---	28.51	8.22	20.29	2.76
MW-4	01/11/2006	3,900 a	1,700 a	14	95	78	---	<0.50	32	7.4	<0.50	<0.50	28.51	4.25	24.26	0.6
MW-4	05/26/2006	6,730	455	1.90	56.7	44.8	---	<0.500	<10.0	4.36	<0.500	<0.500	28.51	5.90	22.61	0.54
MW-4	08/30/2006	29,600	2,740	30.0	448	237	---	<0.500	<10.0	<0.500	<0.500	<0.500	28.51	7.98	20.53	0.44/0.46
MW-4	11/08/2006	6,300	1,500	13	130	67	---	---	---	---	---	---	28.51	8.52	19.99	0.05/0.22

Table 1
Groundwater Data
Former Shell Service Station, 2703 Martin Luther King Jr. Way, Oakland, California

Well ID	Date	TPHg (µg/L)	B (µg/L)	T (µg/L)	E (µg/L)	X (µg/L)	MTBE 8020 (µg/L)	MTBE 8260 (µg/L)	TBA (µg/L)	DIPE (µg/L)	ETBE (µg/L)	TAME (µg/L)	TOC (ft MSL)	Depth to Water (ft TOC)	GW Elevation (ft MSL)	DO (mg/L)
MW-4	02/22/2007	11,000	2,200	18	620	310	---	---	---	---	---	---	28.51	5.63	22.88	2.96/2.98
MW-4	05/29/2007	14,000 b, f	3,200	27	640	249.0	---	---	---	---	---	---	28.51	6.60	21.91	0.19/0.11
MW-4	08/27/2007	12,000 f	1,900	19 g	250	80.9 g	---	<25	<250	<50	<50	<50	28.51	8.50	20.01	0.85/1.71
MW-4	11/08/2007	6,400 f	1,400	11 g	70	37.9 g	---	---	---	---	---	---	28.51	8.21	20.30	1.09/2.63
MW-4	02/20/2008	12,000 f	2,700	<20	690	396	---	---	---	---	---	---	28.51	4.86	23.65	0.46/0.12
MW-4	05/01/2008	8,500	2,000	<20	260	62	---	---	---	---	---	---	28.51	7.00	21.51	0.2/0.2
MW-4	08/12/2008	8,400	1,800	22	<20	24	---	<20	<200	<40	<40	<40	28.51	8.31	20.20	0.21/0.68
MW-4	11/26/2008	6,900	1,800	<20	120	<20	---	---	---	---	---	---	28.51	8.94	19.57	0.88/2.18
MW-4	02/03/2009	8,800	1,800	<20	160	96	---	---	---	---	---	---	28.51	7.64	20.87	0.15/0.26
MW-4	06/02/2009	15,000	3,000	58	340	55	---	---	---	---	---	---	28.51	6.82	21.69	0.26/0.65
MW-4	11/10/2009	13,000	2,200	37	180	91	---	<20	<200	<40	<40	<40	28.51	8.38	20.13	0.61/0.57
MW-4	05/10/2010	12,000	3,100	37	570	140	---	---	---	---	---	---	28.51	5.42	23.09	0.26/2.84
MW-4	09/09/2010	---	---	---	---	---	---	---	---	---	---	---	28.51	8.31	20.20	---
MW-4	12/03/2010	6,400	1,600	21	96	68	---	<20	<200	<40	<40	<40	28.51	7.75	20.76	0.52/0.45
MW-4	03/02/2011	---	---	---	---	---	---	---	---	---	---	---	28.51	4.25	24.26	---
MW-4	05/31/2011	11,000	3,200	61	520	68	---	---	---	---	---	---	28.51	6.34	22.17	1.46/2.63
MW-4	12/13/2011	4,000	1,120	31.1	83.0	30.3	---	<0.500	<10.0	4.64	<0.500	<0.500	28.51	7.90	20.61	0.59/0.19
MW-4	06/13/2012	12,000	3,500	47	270	<50	---	---	---	---	---	---	28.51	6.90	21.61	1.03/0.96
MW-4	11/19/2012	8,300	1,800	88	120	310	---	<25	<500	<25	<25	<25	28.51	8.34	20.17	0.88/1.02
MW-4	05/30/2013	11,000	3,400	68	220	40	---	---	---	---	---	---	28.51	7.38	21.13	0.10/0.07
MW-4	11/18/2013	10,000	2,400	33	43	<40	---	<20	<400	<20	<20	<20	28.51	9.13	19.38	0.27/0.24
MW-4	06/06/2014	8,900	1,800	<25	110	55	---	---	---	---	---	---	28.51	7.28	21.23	0.46/0.50
MW-4	12/01/2014	8,500 i	1,400	17	33	91	---	<10	<200	<10	<10	<10	28.51	8.80	19.71	0.48/1.17
MW-4	05/22/2015	7,100	1,500	48	54	<40	---	---	---	---	---	---	28.51	7.50	21.01	1.01/0.73
MW-4	12/18/2015	7,500	1,300	72	75	290	---	<10	<200	<10	<10	<10	28.51	9.28	19.23	1.58/2.35
MW-5	04/25/2001	---	---	---	---	---	---	---	---	---	---	---	23.54	7.36	16.18	---
MW-5	05/03/2001	160,000	12,000	20,000	3,600	23,000	---	<500	---	---	---	---	23.54	7.77	15.77	---
MW-5	07/09/2001	130,000	11,000	19,000	4,500	22,000	---	<500	---	---	---	---	23.54	9.32	14.22	---
MW-5	10/18/2001	120,000	12,000	23,000	4,200	21,000	---	<500	---	---	---	---	23.54	9.39	14.15	0.5
MW-5	01/24/2002	34,000	3,300	3,300	960	6,000	---	<100	---	---	---	---	23.54	7.05	16.49	4.0

Table 1
Groundwater Data
Former Shell Service Station, 2703 Martin Luther King Jr. Way, Oakland, California

Well ID	Date	TPHg (µg/L)	B (µg/L)	T (µg/L)	E (µg/L)	X (µg/L)	MTBE 8020 (µg/L)	MTBE 8260 (µg/L)	TBA (µg/L)	DIPE (µg/L)	ETBE (µg/L)	TAME (µg/L)	TOC (ft MSL)	Depth to Water (ft TOC)	GW Elevation (ft MSL)	DO (mg/L)
MW-5	04/04/2002	32,000	2,100	2,800	730	6,400	---	<200	---	---	---	---	23.54	6.89	16.65	1.0
MW-5	07/18/2002	75,000	7,500	4,700	2,700	15,000	---	<500	---	---	---	---	23.54	8.48	15.06	1.2
MW-5	10/21/2002	140,000	13,000	18,000	4,000	26,000	---	<500	---	---	---	---	29.54	9.21	20.33	1.1
MW-5	01/21/2003	47,000	6,400	3,500	370	8,300	---	<500	---	---	---	---	29.54	7.23	22.31	0.8
MW-5	04/17/2003	93,000	9,700	16,000	3,200	20,000	---	<500	---	---	---	---	29.54	6.61	22.93	0.8
MW-5	07/22/2003	110,000	9,500	15,000	560	23,000	---	<50	---	---	---	---	29.54	8.68	20.86	1.2
MW-5	10/20/2003	88,000	6,600	12,000	1,900	16,000	---	<50	---	---	---	---	29.54	9.71	19.83	0.1
MW-5	01/13/2004	4,600	460	140	<10	930	---	<10	---	---	---	---	29.54	7.30	22.24	---
MW-5	01/22/2004	---	---	---	---	---	---	---	---	---	---	---	29.54	9.51	20.03	0.3
MW-5	04/01/2004	70,000	7,900	11,000	2,100	17,000	---	---	---	---	---	---	29.54	6.80	22.74	0.1
MW-5	07/13/2004	66,000	5,900	10,000	1,900	16,000	---	<50	<500	<200	<200	<200	29.54	9.28	20.26	0.1
MW-5	10/26/2004	6,600	670	110	7.4	2,000	---	---	---	---	---	---	29.54	8.75	20.79	0.8
MW-5	01/13/2005	9,500	1,300	950	360	1,900	---	---	---	---	---	---	29.54	5.87	23.67	6.3
MW-5	04/28/2005	17,000	2,400	1,200	320	3,400	---	---	---	---	---	---	29.54	6.32	23.22	3.54
MW-5	08/01/2005	70,000	6,600	11,000	3,400	17,000	---	<50	<500	<200	<200	<200	29.54	8.27	21.27	---
MW-5	10/05/2005	93,000	8,600	15,000	4,500	23,000	---	---	---	---	---	---	29.54	9.12	20.42	1.43
MW-5	01/11/2006	12,000	1,900	550	2,400	3,800	---	<25	<250	<25	<25	<25	29.61	5.52	24.09	0.6
MW-5	05/26/2006	112,000	6,600	11,100	3,870	19,900 e	---	<0.500	<10.0	5.37	<0.500	<0.500	29.61	7.02	22.59	0.45
MW-5	08/30/2006	281,000	8,050	15,400	4,770	26,800	---	<0.500	<10.0	<0.500	<0.500	60.6	29.61	8.93	20.68	0.55/0.51
MW-5	11/08/2006	83,000	7,000	7,400	3,200	16,000	---	---	---	---	---	---	29.61	9.40	20.21	0.08/0.05
MW-5	02/22/2007	35,000	9,500	13,000	5,300	23,000	---	---	---	---	---	---	29.61	6.87	22.74	1.17/3.17
MW-5	05/29/2007	94,000 f	6,400	9,900	4,300	22,000	---	---	---	---	---	---	29.61	7.85	21.76	0.08/0.19
MW-5	08/27/2007	110,000 f	6,900	11,000	4,300	22,000	---	<100	<1000	<200	<200	<200	29.61	9.13	20.48	0.08/0.22
MW-5	11/08/2007	61,000 f	7,500	5,300	4,700	20,400	---	---	---	---	---	---	29.61	9.27	20.34	2.15/0.65
MW-5	02/20/2008	92,000 f	14,000	14,000	5,900	30,800	---	---	---	---	---	---	29.61	6.02	23.59	0.17/0.18
MW-5	05/01/2008	130,000	8,200	12,000	4,600	24,900	---	---	---	---	---	---	29.61	8.20	21.41	0.2/0.1
MW-5	08/12/2008	150,000	7,600	12,000	8,900	24,800	---	<100	<1,000	<200	<200	<200	29.61	9.42	20.19	0.14/0.51
MW-5	11/26/2008	110,000	7,900	12,000	4,500	27,500	---	---	---	---	---	---	29.61	9.86	19.75	1.26/0.95
MW-5	02/03/2009	130,000	8,500	10,000	4,400	24,000	---	---	---	---	---	---	29.61	8.67	20.94	0.30/0.23
MW-5	06/02/2009	150,000	7,000	10,000	4,600	25,000	---	---	---	---	---	---	29.61	8.02	21.59	0.28/0.28
MW-5	11/10/2009	150,000	6,900	10,000	4,600	26,000	---	<100	<1000	<200	<200	<200	29.61	9.41	20.20	0.48/0.49

Table 1
Groundwater Data
Former Shell Service Station, 2703 Martin Luther King Jr. Way, Oakland, California

Well ID	Date	TPHg (µg/L)	B (µg/L)	T (µg/L)	E (µg/L)	X (µg/L)	MTBE 8020 (µg/L)	MTBE 8260 (µg/L)	TBA (µg/L)	DIPE (µg/L)	ETBE (µg/L)	TAME (µg/L)	TOC (ft MSL)	Depth to Water (ft TOC)	GW Elevation (ft MSL)	DO (mg/L)
MW-5	05/10/2010	80,000	5,700	7,100	4,000	22,000	---	---	---	---	---	---	29.61	6.72	22.89	0.22/0.29
MW-5	09/09/2010	---	---	---	---	---	---	---	---	---	---	---	29.61	9.51	20.10	---
MW-5	12/03/2010	73,000	5,400	8,500	4,100	21,000	---	<100	<1,000	<200	<200	<200	29.61	8.70	20.91	0.39/0.38
MW-5	03/02/2011	---	---	---	---	---	---	---	---	---	---	---	29.61	5.04	24.57	---
MW-5	05/31/2011	72,000	5,800	7,000	4,400	23,000	---	---	---	---	---	---	29.61	7.52	22.09	0.92/1.21
MW-5	12/13/2011	130,000	9,070	10,900	7,200	38,000	---	<0.500	<10.0	<0.500	<0.500	<0.500	29.61	8.85	20.76	0.66/0.47
MW-5	06/13/2012	110,000	5,400	7,400	5,700	29,000	---	---	---	---	---	---	29.61	7.97	21.64	1.10/1.15
MW-5	11/19/2012	98,000	6,100	7,600	5,500	30,000	---	<50	<1,000	<50	<50	<50	29.61	9.30	20.31	1.45/1.27
MW-5	05/30/2013	96,000	6,000	7,200	5,700	30,000	---	---	---	---	---	---	29.61	8.43	21.18	0.07/0.10
MW-5	11/18/2013	74,000	5,000	5,300	4,400	24,000	---	<50	<1,000	<50	<50	<50	29.61	10.36	19.25	0.34/0.30
MW-5	06/06/2014	95,000 h	6,200	5,800	5,900	31,000	---	---	---	---	---	---	29.61	8.46	21.15	0.61/0.69
MW-5	12/01/2014	85,000	4,900	4,400	4,700	22,000	---	<50	<1,000	<50	<50	<50	29.61	9.84	19.77	0.47/0.29
MW-5	05/22/2015	99,000	5,300	4,100	5,000	27,000	---	---	---	---	---	---	29.61	8.64	20.97	0.33/0.29
MW-5	12/18/2015	93,000	6,200	4,100	6,000	26,000	---	<100	<2,000	<100	<100	<100	29.61	10.16	19.45	0.70/0.55
MW-6	01/09/2006	---	---	---	---	---	---	---	---	---	---	---	28.60	4.18	24.42	---
MW-6	01/11/2006	150,000	9,300	1,600	5,100	24,000	---	<2.5 a	51 a	17 a	<2.5 a	<2.5 a	28.60	4.50	24.10	3.6
MW-6	05/26/2006	67,300	6,930	870	2,440	7,590 e	---	<5.00	<100	10.1	<5.00	<5.00	28.60	6.10	22.50	0.49
MW-6	08/30/2006	7,060	6,090	1,180	2,040	7,200	---	<0.500	<10.0	<0.500	<0.500	<0.500	28.60	8.05	20.55	0.39/0.56
MW-6	11/08/2006	8,200	1,900	200	350	890	---	---	---	---	---	---	28.60	8.53	20.07	0.12/0.95
MW-6	02/22/2007	49,000	7,300	2,300	3,600	9,500	---	---	---	---	---	---	28.60	5.94	22.66	1.54/2.03
MW-6	05/29/2007	30,000 b,f	4,100	1,000	1,600	4,900	---	---	---	---	---	---	28.60	6.87	21.73	0.11/0.51
MW-6	08/27/2007	36,000 f	2,000	440	1,000	3,400	---	<25	<250	15 g	<50	<50	28.60	8.22	20.38	0.08/0.15
MW-6	11/08/2007	7,000 f	850	130	270	880	---	---	---	---	---	---	28.60	8.32	20.28	0.94/2.48
MW-6	02/20/2008	28,000 f	6,900	1,300	1,900	7,000	---	---	---	---	---	---	28.60	5.03	23.57	0.14/0.09
MW-6	05/01/2008	24,000	4,400	940	1,000	3,500	---	---	---	---	---	---	28.60	7.15	21.45	0.05/0.04
MW-6	08/12/2008	30,000	1,900	380	1,300	3,600	---	<50	<500	<100	<100	<100	28.60	8.49	20.11	0.49/0.99
MW-6	11/26/2008	15,000	2,400	320	590	2,120	---	---	---	---	---	---	28.60	8.93	19.67	0.79/2.30
MW-6	02/03/2009	25,000	3,000	330	790	3,000	---	---	---	---	---	---	28.60	7.69	20.91	0.24/0.09
MW-6	06/02/2009	Well inaccessible		---	---	---	---	---	---	---	---	---	28.60	---	---	---
MW-6	11/10/2009	19,000	2,500	490	620	2,200	---	<25	<250	<50	<50	<50	28.60	8.47	20.13	2.82/1.98

Table 1
Groundwater Data
Former Shell Service Station, 2703 Martin Luther King Jr. Way, Oakland, California

Well ID	Date	TPHg (µg/L)	B (µg/L)	T (µg/L)	E (µg/L)	X (µg/L)	MTBE 8020 (µg/L)	MTBE 8260 (µg/L)	TBA (µg/L)	DIPE (µg/L)	ETBE (µg/L)	TAME (µg/L)	TOC (ft MSL)	Depth to Water (ft TOC)	GW Elevation (ft MSL)	DO (mg/L)
MW-6	05/10/2010	15,000	4,100	700	790	2,300	---	---	---	---	---	---	28.60	5.64	22.96	0.21/0.35
MW-6	09/09/2010	---	---	---	---	---	---	---	---	---	---	---	28.60	8.54	20.06	---
MW-6	12/03/2010	5,700	1,800	240	250	870	---	<25	<250	<50	<50	<50	28.60	7.88	20.72	0.38/0.53
MW-6	03/02/2011	---	---	---	---	---	---	---	---	---	---	---	28.60	4.08	24.52	---
MW-6	05/31/2011	33,000	6,200	1,900	1,700	5,800	---	---	---	---	---	---	28.60	6.25	22.35	0.80/2.21
MW-6	12/13/2011	12,000	2,700	556	548	1,880	---	<0.500	<10.0	9.68	<0.500	<0.500	28.60	8.01	20.59	0.81/0.99
MW-6	06/13/2012	30,000	6,200	1,400	1,700	6,300	---	---	---	---	---	---	28.60	7.14	21.46	1.00/1.41
MW-6	11/19/2012	3,000	450	67	76	600	---	<2.5	<50	<2.5	<2.5	<2.5	28.60	8.34	20.26	2.04/2.90
MW-6	05/30/2013	<10,000	350	<100	<100	<200	---	---	---	---	---	---	28.60	7.59	21.01	0.38/2.76
MW-6	11/18/2013	3,500	460	15	150	130	---	<5.0	<100	<5.0	<5.0	<5.0	28.60	9.42	19.18	0.22/0.19
MW-6	06/06/2014	2,000	400	53	97	350	---	---	---	---	---	---	28.60	7.44	21.16	0.61/0.58
MW-6	12/01/2014	520 i	110	5.8	7.2	46	---	<1.0	<20	2.3	<1.0	<1.0	28.60	8.54	20.06	0.62/0.71
MW-6	05/22/2015	1,600	360	39	60	240	---	---	---	---	---	---	28.60	7.63	20.97	2.38/3.10
MW-6	12/18/2015	510	110	5.5	11	64	---	<1.3	<25	1.9	<1.3	<1.3	28.60	9.39	19.21	1.72/3.35
MW-7	01/09/2006	---	---	---	---	---	---	---	---	---	---	---	29.71	5.50	24.21	---
MW-7	01/11/2006	79,000	9,800	1,800	1,900	20,000	---	<5.0 a	64 a	28 a	<5.0 a	<5.0 a	29.71	5.70	24.01	1.0
MW-7	05/26/2006	98,200	9,620	1,150	3,490	13,400 e	---	<5.00	885	30.8	<5.00	<5.00	29.71	7.24	22.47	0.30
MW-7	08/30/2006	146,000	8,740	980	3,440	15,400	---	<0.500	<10.0	22.7	<0.500	<0.500	29.71	9.03	20.68	0.51/0.46
MW-7	11/08/2006	61,000	6,600	880	2,800	12,000	---	---	---	---	---	---	29.71	9.49	20.22	0.02/0.13
MW-7	02/22/2007	50,000	3,400	910	2,200	13,000	---	---	---	---	---	---	29.71	7.00	22.71	0.96/2.57
MW-7	05/29/2007	26,000 b,f	2,700	320	850	3,590	---	---	---	---	---	---	29.71	8.01	21.70	0.09/0.15
MW-7	08/27/2007	37,000 f	3,300	240	1,300	4,060	---	<25	<250	20 g	<50	<50	29.71	9.30	20.41	1.23/1.64
MW-7	11/08/2007	26,000 f	3,000	120	1,000	2,810	---	---	---	---	---	---	29.71	9.39	20.32	0.80/1.39
MW-7	02/20/2008	20,000 f	1,400	210	600	4,800	---	---	---	---	---	---	29.71	3.33	26.38	3.72/0.58
MW-7	05/01/2008	16,000	1,700	66	85	1,380	---	---	---	---	---	---	29.71	8.28	21.43	0.2/0.1
MW-7	08/12/2008	27,000	1,700	73	1,100	2,490	---	<20	<200	<40	<40	<40	29.71	9.61	20.10	1.49/1.93
MW-7	11/26/2008	25,000	2,300	61	62	1,400	---	---	---	---	---	---	29.71	9.94	19.77	0.85/1.10
MW-7	02/03/2009	54,000	2,900	170	520	5,800	---	---	---	---	---	---	29.71	8.80	20.91	0.17/0.62
MW-7	06/02/2009	14,000	1,100	43	23	810	---	---	---	---	---	---	29.71	8.16	21.55	0.21/0.18
MW-7	11/10/2009	17,000	900	42	63	1,400	---	<10	<100	<20	<20	<20	29.71	9.56	20.15	0.54/0.33

Table 1
Groundwater Data
Former Shell Service Station, 2703 Martin Luther King Jr. Way, Oakland, California

Well ID	Date	TPHg (µg/L)	B (µg/L)	T (µg/L)	E (µg/L)	X (µg/L)	MTBE 8020 (µg/L)	MTBE 8260 (µg/L)	TBA (µg/L)	DIPE (µg/L)	ETBE (µg/L)	TAME (µg/L)	TOC (ft MSL)	Depth to Water (ft TOC)	GW Elevation (ft MSL)	DO (mg/L)
MW-7	05/10/2010	6,900	650	24	24	610	---	---	---	---	---	---	29.71	6.86	22.85	0.37/0.19
MW-7	09/09/2010	---	---	---	---	---	---	---	---	---	---	---	29.71	9.70	20.01	---
MW-7	12/03/2010	8,100	550	16	20	520	---	<5.0	<50	<10	<10	<10	29.71	8.95	20.76	0.41/0.37
MW-7	03/02/2011	---	---	---	---	---	---	---	---	---	---	---	29.71	4.67	25.04	---
MW-7	05/31/2011	6,200	530	16	8.5	320	---	---	---	---	---	---	29.71	7.54	22.17	0.63/0.87
MW-7	12/13/2011	8,800	689	8.85	9.68	200	---	<0.500	<10.0	1.99	<0.500	<0.500	29.71	8.93	20.78	0.38/0.35
MW-7	06/13/2012	2,300	330	<5.0	<5.0	86	---	---	---	---	---	---	29.71	8.26	21.45	1.35/1.08
MW-7	11/19/2012	5,800	860	14	7.8	300	---	<5.0	<100	<5.0	<5.0	<5.0	29.71	9.51	20.20	0.96/1.10
MW-7	05/30/2013	3,200	420	11	<5.0	140	---	---	---	---	---	---	29.71	8.55	21.16	0.35/0.24
MW-7	11/18/2013	3,700	620	5.4	7.8	130	---	<5.0	<100	<5.0	<5.0	<5.0	29.71	10.41	19.30	0.19/0.17
MW-7	06/06/2014	2,000	140	<2.0	<2.0	16	---	---	---	---	---	---	29.71	8.52	21.19	0.41/0.44
MW-7	12/01/2014	2,900	490	7.1	<5.0	140	---	<5.0	<100	<5.0	<5.0	<5.0	29.71	10.12	19.59	0.41/0.78
MW-7	05/22/2015	2,100	210	3.0	<2.5	48	---	---	---	---	---	---	29.71	8.65	21.06	1.09/1.24
MW-7	12/18/2015	2,900	520	7.1	5.8	110	---	<5.0	<100	<5.0	<5.0	<5.0	29.71	10.39	19.32	1.12/1.03
MW-8	01/09/2006	---	---	---	---	---	---	---	---	---	---	---	29.54	5.56	23.98	---
MW-8	01/11/2006	32,000	2,400	180	66	5,500	---	<0.50 a	35 a	15 a	<0.50 a	<0.50 a	29.54	5.53	24.01	0.8
MW-8	05/26/2006	24,800	423	73.0	166	2,820 e	---	<0.500	<10.0	2.18	<0.500	<0.500	29.54	7.02	22.52	0.35
MW-8	08/30/2006	72,100	1,770	114	324	3,140	---	<0.500	<10.0	23.3	<0.500	<0.500	29.54	8.81	20.73	0.51/0.50
MW-8	11/08/2006	24,000	2,000	90	190	3,400	---	---	---	---	---	---	29.54	9.25	20.29	0.11/0.40
MW-8	02/22/2007	26,000	2,100	110	180	4,400	---	---	---	---	---	---	29.54	7.08	22.46	1.37/1.71
MW-8	05/29/2007	31,000 f	2,600	99	250	3,140	---	---	---	---	---	---	29.54	7.81	21.73	0.05/0.49
MW-8	08/27/2007	41,000 f	3,400	110	260	3,880	---	<20	<200	32 g	<40	<40	29.54	9.04	20.50	0.07/0.27
MW-8	11/08/2007	42,000 f	4,900	140	440	4,000	---	---	---	---	---	---	29.54	9.14	20.40	3.20/0.10
MW-8	02/20/2008	19,000 f	760	38	52	1,930	---	---	---	---	---	---	29.54	9.00	20.54	1.72/0.13
MW-8	05/01/2008	18,000	1,000	35	42	1,520	---	---	---	---	---	---	29.54	8.10	21.44	1.10/0.19
MW-8	08/12/2008	33,000	1,600	69	1,100	2,730	---	<10	<100	<20	<20	<20	29.54	9.41	20.13	0.15/0.29
MW-8	11/26/2008	27,000	2,600	77	100	2,930	---	---	---	---	---	---	29.54	9.68	19.86	2.60/0.66
MW-8	02/03/2009	32,000	2,400	70	81	2,700	---	---	---	---	---	---	29.54	8.57	20.97	0.10/0.23
MW-8	06/02/2009	22,000	1,100	39	56	1,600	---	---	---	---	---	---	29.54	8.00	21.54	0.22/0.38
MW-8	11/10/2009	22,000	1,600	46	52	1,600	---	<25	<250	<50	<50	<50	29.54	9.32	20.22	0.45/0.29

Table 1
Groundwater Data
Former Shell Service Station, 2703 Martin Luther King Jr. Way, Oakland, California

Well ID	Date	TPHg (µg/L)	B (µg/L)	T (µg/L)	E (µg/L)	X (µg/L)	MTBE 8020 (µg/L)	MTBE 8260 (µg/L)	TBA (µg/L)	DIPE (µg/L)	ETBE (µg/L)	TAME (µg/L)	TOC (ft MSL)	Depth to Water (ft TOC)	GW Elevation (ft MSL)	DO (mg/L)
MW-8	05/10/2010	9,800	340	15	21	700	---	---	---	---	---	---	29.54	6.74	22.80	0.28/0.54
MW-8	09/09/2010	---	---	---	---	---	---	---	---	---	---	---	29.54	9.52	20.02	---
MW-8	12/03/2010	13,000	720	26	29	870	---	<5.0	<50	<10	<10	<10	29.54	8.67	20.87	0.90/0.27
MW-8	03/02/2011	---	---	---	---	---	---	---	---	---	---	---	29.54	4.97	24.57	---
MW-8	05/31/2011	10,000	260	7.6	9.6	390	---	---	---	---	---	---	29.54	7.51	22.03	0.78/0.81
MW-8	12/13/2011	14,000	703	15.4	25.2	467	---	<0.500	<10.0	4.95	<0.500	<0.500	29.54	8.73	20.81	0.69/0.32
MW-8	06/13/2012	8,200	290	7.9	14	430	---	---	---	---	---	---	29.54	8.01	21.53	1.48/0.94
MW-8	11/19/2012	7,000	180	7.0	13	510	---	<2.5	<50	<2.5	<2.5	<2.5	29.54	9.28	20.26	0.79/0.70
MW-8	05/30/2013	7,900	190	5.7	8.7	270	---	---	---	---	---	---	29.54	8.37	21.17	0.17/0.07
MW-8	11/18/2013	11,000	240	8.2	11	630	---	<2.0	<40	<2.0	<2.0	<2.0	29.54	10.40	19.14	0.26/0.22
MW-8	06/06/2014	7,000	120	2.5	4.6	170	---	---	---	---	---	---	29.54	8.55	20.99	0.36/0.39
MW-8	12/01/2014	6,600	92	3.2	2.9	180	---	<2.5	<50	<2.5	<2.5	<2.5	29.54	9.69	19.85	0.36/0.42
MW-8	05/22/2015	6,800	80	2.6	4.3	140	---	---	---	---	---	---	29.54	8.59	20.95	0.69/0.50
MW-8	12/18/2015	6,100	95	4.3	5.8	220	---	<1.3	<25	<1.3	<1.3	<1.3	29.54	9.99	19.55	1.52/1.43
MW-9	08/27/2010	---	---	---	---	---	---	---	---	---	---	---	28.52	10.33	18.19	---
MW-9	09/09/2010	13,000	32	13	880	610	---	---	---	---	---	---	28.52	10.60	17.92	0.51/0.73
MW-9	12/03/2010	6,400	33	9.5	540	280	---	---	---	---	---	---	28.52	10.42	18.10	0.22/0.33
MW-9	03/02/2011	11,000	74	11	840	170	---	---	---	---	---	---	28.52	6.45	22.07	0.53/0.48
MW-9	05/31/2011	12,000	49	6.7	570	100	---	---	---	---	---	---	28.52	8.80	19.72	0.19/0.27
MW-9	12/13/2011	13,000	35.8	5.60	470	97.2	---	---	---	---	---	---	28.52	10.24	18.28	0.54/0.51
MW-9	06/13/2012	9,700	49	6.1	420	59	---	---	---	---	---	---	28.52	9.27	19.25	0.68/0.72
MW-9	11/19/2012	9,300	26	<5.0	340	68	---	---	---	---	---	---	28.52	10.55	17.97	1.35/0.76
MW-9	05/30/2013	7,200	19	3.4	160	36	---	---	---	---	---	---	28.52	9.32	19.20	0.41/0.59
MW-9	11/18/2013	760	<5.0	<5.0	19	<10	---	---	---	---	---	---	28.52	10.93	17.59	0.37/0.31
MW-9	06/06/2014	7,600	23	<5.0	190	31	---	---	---	---	---	---	28.52	9.60	18.92	0.16/0.20
MW-9	12/01/2014	7,700	17	<5.0	110	17	---	---	---	---	---	---	28.52	10.96	17.56	0.15/0.19
MW-9	05/22/2015	Well inaccessible		---	---	---	---	---	---	---	---	---	28.52	---	---	---
MW-9	12/18/2015	Well inaccessible		---	---	---	---	---	---	---	---	---	28.52	---	---	---
MW-10	08/27/2010	---	---	---	---	---	---	---	---	---	---	---	28.70	10.21	18.49	---

Table 1
Groundwater Data
Former Shell Service Station, 2703 Martin Luther King Jr. Way, Oakland, California

Well ID	Date	TPHg (µg/L)	B (µg/L)	T (µg/L)	E (µg/L)	X (µg/L)	MTBE 8020 (µg/L)	MTBE 8260 (µg/L)	TBA (µg/L)	DIPE (µg/L)	ETBE (µg/L)	TAME (µg/L)	TOC (ft MSL)	Depth to Water (ft TOC)	GW Elevation (ft MSL)	DO (mg/L)
MW-10	09/09/2010	2,600	1.9	1.3	40	170	---	---	---	---	---	---	28.70	10.70	18.00	1.43/1.67
MW-10	12/03/2010	1,600	2.0	<1.0	25	18	---	---	---	---	---	---	28.70	10.06	18.64	0.17/0.30
MW-10	03/02/2011	1,600	2.6	0.55	41	13	---	---	---	---	---	---	28.70	6.85	21.85	0.41/0.40
MW-10	05/31/2011	2,400	2.0	0.51	60	45	---	---	---	---	---	---	28.70	7.23	21.47	0.22/0.43
MW-10	12/13/2011	2,700	2.43	<0.500	20.2	2.70	---	---	---	---	---	---	28.70	9.50	19.20	0.69/0.62
MW-10	06/13/2012	2,200	2.5	0.53	48	46	---	---	---	---	---	---	28.70	10.41	18.29	0.81/0.92
MW-10	11/19/2012	980	1.6	<0.50	8.8	1.1	---	---	---	---	---	---	28.70	10.12	18.58	1.20/0.66
MW-10	05/30/2013	1,300	2.0	<0.50	34	5.1	---	---	---	---	---	---	28.70	9.02	19.68	1.38/0.44
MW-10	11/18/2013	5,400	9.8	<5.0	150	19	---	---	---	---	---	---	28.70	10.42	18.28	0.50/0.52
MW-10	06/06/2014	1,000	1.7	<0.50	21	2.3	---	---	---	---	---	---	28.70	8.93	19.77	0.18/0.25
MW-10	12/01/2014	890	1.3	<0.50	8.8	<1.0	---	---	---	---	---	---	28.70	11.15	17.55	0.19/0.35
MW-10	05/22/2015	Well inaccessible		---	---	---	---	---	---	---	---	---	28.70	---	---	---
MW-10	12/18/2015	450	1.2	<0.50	4.1	1.1	---	---	---	---	---	---	28.70	14.18	14.52	1.10/1.35
MW-11	08/27/2010	---	---	---	---	---	---	---	---	---	---	---	27.46	9.98	17.48	---
MW-11	09/09/2010	<50	<0.50	<1.0	<1.0	<1.0	---	---	---	---	---	---	27.46	10.32	17.14	1.64/1.69
MW-11	12/03/2010	<50	<0.50	<1.0	<1.0	<1.0	---	---	---	---	---	---	27.46	9.84	17.62	0.29/0.47
MW-11	03/02/2011	<50	<0.50	<0.50	<0.50	<1.0	---	---	---	---	---	---	27.46	6.13	21.33	1.08/0.88
MW-11	05/31/2011	<50	<0.50	<0.50	<0.50	<1.0	---	---	---	---	---	---	27.46	8.42	19.04	0.17/0.30
MW-11	12/13/2011	<50	<0.500	<0.500	<0.500	<0.500	---	---	---	---	---	---	27.46	9.93	17.53	0.36/0.52
MW-11	06/13/2012	<50	<0.50	<0.50	<0.50	<1.0	---	---	---	---	---	---	27.46	9.98	17.48	0.54/0.91
MW-11	11/19/2012	<50	<0.50	<0.50	<0.50	<1.0	---	---	---	---	---	---	27.46	10.16	17.30	0.60/0.88
MW-11	05/30/2013	<50	<0.50	<0.50	<0.50	<1.0	---	---	---	---	---	---	27.46	8.74	18.72	0.74/0.59
MW-11	11/18/2013	<50	<0.50	<0.50	<0.50	<1.0	---	---	---	---	---	---	27.46	10.32	17.14	0.90/0.45
MW-11	06/06/2014	<50	<0.50	<0.50	<0.50	<1.0	---	---	---	---	---	---	27.46	9.25	18.21	0.47/0.27
MW-11	12/01/2014	<50	<0.50	<0.50	<0.50	<1.0	---	---	---	---	---	---	27.46	10.63	16.83	0.45/0.30
MW-11	05/22/2015	Well inaccessible		---	---	---	---	---	---	---	---	---	27.46	---	---	---
MW-11	12/18/2015	<50	<0.50	<0.50	<0.50	<1.0	---	---	---	---	---	---	27.46	10.93	16.53	1.58/2.88
MW-12	05/19/2006	---	---	---	---	---	---	---	---	---	---	---	31.16	8.42	22.74	---
MW-12	05/26/2006	<50.0	<0.500	<0.500	<0.500	<0.500	---	<0.500	<10.0	<0.500	<0.500	<0.500	31.16	8.44	22.72	3.88

Table 1
Groundwater Data
Former Shell Service Station, 2703 Martin Luther King Jr. Way, Oakland, California

Well ID	Date	TPHg (µg/L)	B (µg/L)	T (µg/L)	E (µg/L)	X (µg/L)	MTBE 8020 (µg/L)	MTBE 8260 (µg/L)	TBA (µg/L)	DIPE (µg/L)	ETBE (µg/L)	TAME (µg/L)	TOC (ft MSL)	Depth to Water (ft TOC)	GW Elevation (ft MSL)	DO (mg/L)
MW-12	08/30/2006	746	<0.500	<0.500	<0.500	<0.500	---	---	---	---	---	---	31.16	9.54	21.62	1.75/1.81
MW-12	11/08/2006	<50	<0.50	<0.50	<0.50	<1.0	---	---	---	---	---	---	31.16	8.67	22.49	2.26/3.60
MW-12	02/22/2007	<50	<0.50	<1.0	<0.50	<1.0	---	---	---	---	---	---	31.16	7.72	23.44	1.60/2.91
MW-12	05/29/2007	<50 f	0.49 g	<1.0	0.14 g	0.48 g	---	---	---	---	---	---	31.16	9.00	22.16	0.60/0.61
MW-12	08/27/2007	<50 f	<0.50	<1.0	<1.0	<1.0	---	---	---	---	---	---	31.16	9.90	21.26	0.47/0.24
MW-12	11/08/2007	<50 f	<0.50	<1.0	<1.0	<1.0	---	---	---	---	---	---	31.16	9.90	21.26	3.8/3.1
MW-12	02/20/2008	<50 f	5.4	1.7	3.4	12.4	---	---	---	---	---	---	31.16	7.40	23.76	3.43/1.91
MW-12	05/01/2008	<50	<0.50	<1.0	<1.0	<1.0	---	---	---	---	---	---	31.16	9.20	21.96	0.09/0.13
MW-12	08/12/2008	<50	<0.50	<1.0	<1.0	<1.0	---	---	---	---	---	---	31.16	10.40	20.76	3.6/3.2
MW-12	11/26/2008	<50	<0.50	<1.0	<1.0	<1.0	---	---	---	---	---	---	31.16	10.59	20.57	1.80/1.32
MW-12	02/03/2009	<50	<0.50	<1.0	<1.0	<1.0	---	---	---	---	---	---	31.16	9.39	21.77	1.72/1.75
MW-12	06/02/2009	<50	<0.50	<1.0	<1.0	<1.0	---	---	---	---	---	---	31.16	9.20	21.96	0.77/1.41
MW-12	11/10/2009	<50	<0.50	<1.0	<1.0	<1.0	---	---	---	---	---	---	31.16	10.12	21.04	2.70/1.52
MW-12	05/10/2010	<50	<0.50	<1.0	<1.0	<1.0	---	---	---	---	---	---	31.16	8.41	22.75	2.65/1.42
MW-12	09/09/2010	Unable to locate		---	---	---	---	---	---	---	---	---	31.16	---	---	---
MW-12	12/03/2010	<50	<0.50	<1.0	<1.0	<1.0	---	---	---	---	---	---	31.16	9.32	21.84	0.74/1.29
MW-12	03/02/2011	Unable to locate		---	---	---	---	---	---	---	---	---	31.16	---	---	---
MW-12	05/31/2011	<50	<0.50	<0.50	<0.50	<1.0	---	---	---	---	---	---	31.16	8.80	22.36	0.59/0.91
MW-12	12/13/2011	<50	<0.500	<0.500	<0.500	<0.500	---	---	---	---	---	---	31.16	9.64	21.52	0.75/2.07
MW-12	06/13/2012	<50	<0.50	<0.50	<0.50	<1.0	---	---	---	---	---	---	31.16	9.31	21.85	0.61/1.79
MW-12	11/19/2012	Well inaccessible		---	---	---	---	---	---	---	---	---	31.16	---	---	---
MW-12	05/30/2013	<50	<0.50	<0.50	<0.50	<1.0	---	---	---	---	---	---	31.16	9.40	21.76	0.68/0.72
MW-12	11/18/2013	<50	<0.50	<0.50	<0.50	<1.0	---	---	---	---	---	---	31.16	11.83	19.33	0.29/0.66
MW-12	06/06/2014	Well inaccessible		---	---	---	---	---	---	---	---	---	31.16	---	---	---
MW-12	12/01/2014	Well inaccessible		---	---	---	---	---	---	---	---	---	31.16	---	---	---
MW-12	05/22/2015	Well inaccessible		---	---	---	---	---	---	---	---	---	31.16	---	---	---
MW-12	12/18/2015	Well inaccessible		---	---	---	---	---	---	---	---	---	31.16	---	---	---
MW-13	04/16/2015	---	---	---	---	---	---	---	---	---	---	---	29.70	9.31	20.39	---
MW-13	05/22/2015	4,100	430	5.9	16	<10	---	---	---	---	---	---	29.70	10.12	19.58	0.86/0.59
MW-13	08/14/2015	5,000	550	<5.0	8.5	<10	---	---	---	---	---	---	29.70	11.55	18.15	0.56/0.32

Table 1
Groundwater Data
Former Shell Service Station, 2703 Martin Luther King Jr. Way, Oakland, California

Well ID	Date	TPHg (µg/L)	B (µg/L)	T (µg/L)	E (µg/L)	X (µg/L)	MTBE 8020 (µg/L)	MTBE 8260 (µg/L)	TBA (µg/L)	DIPE (µg/L)	ETBE (µg/L)	TAME (µg/L)	TOC (ft MSL)	Depth to Water (ft TOC)	GW Elevation (ft MSL)	DO (mg/L)
MW-13	12/18/2015	3,800	200	<2.5	3.9	<5.0	---	---	---	---	---	---	29.70	11.41	18.29	1.62/1.97
MW-13	03/17/2016	4,100	170	<5.0	<5.0	<5.0	---	---	---	---	---	---	29.70	5.03	24.67	0.24/0.31
MW-14	05/19/2006	---	---	---	---	---	---	---	---	---	---	---	28.09	6.95	21.14	---
MW-14	05/26/2006	103,000	5,280	76.7	3,930	4,800 e	---	<5.00	895	49.7	<5.00	<5.00	28.09	7.05	21.04	3.60
MW-14	08/30/2006	10,200	1,260	12.5	1,310	1,330	---	<0.500	<10.0	<0.500	<0.500	<0.500	28.09	9.19	18.90	3.33/3.49
MW-14	11/08/2006	29,000	4,400 a	34	2,000	1,600	---	---	---	---	---	---	28.09	9.80	18.29	1.16/1.40
MW-14	02/22/2007	31,000	2,600	42	2,200	1,600	---	---	---	---	---	---	28.09	6.70	21.39	0.59/1.11
MW-14	05/29/2007	35,000 f	1,100	14	1,800	767	---	---	---	---	---	---	28.09	7.89	20.20	0.08/0.08
MW-14	08/27/2007	Well inaccessible		---	---	---	---	---	---	---	---	---	---	---	---	---
MW-14	08/29/2007	45,000 f	1,000	11	870	367.8 g	---	<10	<100	20	<20	<20	28.09	9.25	18.84	0.09/0.16
MW-14	11/08/2007	32,000 f	1,600	22	1,500	889	---	---	---	---	---	---	28.09	9.21	18.88	0.04/0.35
MW-14	02/20/2008	23,000 f	1,800	32	1,600	1,021	---	---	---	---	---	---	28.09	6.34	21.75	0.09/0.08
MW-14	05/01/2008	16,000	830	15	870	452	---	---	---	---	---	---	28.09	7.95	20.14	0.12/0.09
MW-14	08/12/2008	34,000	1,400	26	550	1,151	---	<10	<100	<20	<20	<20	28.09	14.10	13.99	0.03/0.38
MW-14	11/26/2008	Well inaccessible		---	---	---	---	---	---	---	---	---	28.09	---	---	---
MW-14	02/03/2009	39,000	1,800	27	1,700	1,400	---	---	---	---	---	---	28.09	8.66	19.43	0.16/0.19
MW-14	06/02/2009	34,000	1,100	<25	1,200	710	---	---	---	---	---	---	28.09	8.21	19.88	0.16/0.26
MW-14	11/10/2009	39,000	2,300	35	2,100	1,200	---	<25	<250	<50	<50	<50	28.09	9.69	18.40	0.45/1.56
MW-14	05/10/2010	5,900	150	2.1	170	54	---	---	---	---	---	---	28.09	6.64	21.45	0.49/1.38
MW-14	09/09/2010	Well inaccessible		---	---	---	---	---	---	---	---	---	28.09	---	---	---
MW-14	12/03/2010	84,000	1,800	39	1,900	1,100	---	<5.0	<50	27	<10	<10	28.09	9.10	18.99	0.50/0.67
MW-14	03/02/2011	---	---	---	---	---	---	---	---	---	---	---	28.09	5.60	22.49	---
MW-14	05/31/2011	21,000	460	10	930	460	---	---	---	---	---	---	28.09	8.85	19.24	0.47/0.77
MW-14	12/13/2011	30,000	1,370	23.8	1,590	871	---	<0.500	<10.0	17.8	<0.500	<0.500	28.09	9.35	18.74	0.67/0.65
MW-14	06/13/2012	26,000	1,100	13	1,400	630	---	---	---	---	---	---	28.09	8.34	19.75	0.54/0.75
MW-14	11/19/2012	27,000	1,700	30	2,800	1,200	---	<5.0	<100	23	<5.0	<5.0	28.09	9.78	18.31	2.84/3.10
MW-14	05/30/2013	34,000	1,300	23	2,100	920	---	---	---	---	---	---	28.09	8.78	19.31	0.97/1.02
MW-14	11/18/2013	33,000	1,200	23	2,700	950	---	<10	<200	16	<10	<10	28.09	10.41	17.68	0.21/0.33
MW-14	06/06/2014	68,000	900	<50	2,800	680	---	---	---	---	---	---	28.09	8.77	19.32	0.20/0.27
MW-14	12/01/2014	36,000	1,600	24	2,700	700	---	<20	<400	<20	<20	<20	28.09	9.50	18.59	0.18/0.25

Table 1
Groundwater Data
Former Shell Service Station, 2703 Martin Luther King Jr. Way, Oakland, California

Well ID	Date	TPHg (µg/L)	B (µg/L)	T (µg/L)	E (µg/L)	X (µg/L)	MTBE 8020 (µg/L)	MTBE 8260 (µg/L)	TBA (µg/L)	DIPE (µg/L)	ETBE (µg/L)	TAME (µg/L)	TOC (ft MSL)	Depth to Water (ft TOC)	GW Elevation (ft MSL)	DO (mg/L)
MW-14	05/22/2015	5,200	320	<10	490	120	---	---	---	---	---	---	28.09	9.08	19.01	1.04/0.96
MW-14	12/18/2015	18,000	1,200	<20	2,000	450	---	<20	<400	<20	<20	<20	28.09	10.43	17.66	2.83/3.17
V-1	08/02/1996	---	---	---	---	---	---	---	---	---	---	---	23.26	---	---	---
V-1	08/05/1996	---	---	---	---	---	---	---	---	---	---	---	23.26	8.58	14.68	---
V-1	10/17/1996	---	---	---	---	---	---	---	---	---	---	---	23.26	10.02	13.24	---
V-1	01/16/1997	9,500	1,200	250	280	880	<50	---	---	---	---	---	23.26	5.55	17.71	---
V-1	04/07/1997	2,200	42	<5.0	130	15	<25	---	---	---	---	---	23.26	7.40	15.86	---
V-1	07/02/1997	2,600	340	5.8	49	12	74	<4.0	---	---	---	---	23.26	8.94	14.32	---
V-1	10/24/1997	57,000	5,200	2,300	3,600	16,000	1,900	<200	---	---	---	---	23.26	9.43	13.83	---
V-1	01/09/1998	23,000	2,400	1,700	1,300	2,300	310	---	---	---	---	---	23.26	6.81	16.45	---
V-1 (D)	01/09/1998	24,000	2,500	1,800	1,400	2,400	450	---	---	---	---	---	23.26	---	---	---
V-1	04/02/1998	<50	<0.50	<0.50	<0.50	<0.50	<2.5	---	---	---	---	---	23.26	4.58	18.68	---
V-1 (D)	04/02/1998	<50	<0.50	<0.50	<0.50	<0.50	<2.5	---	---	---	---	---	23.26	---	---	---
V-1	07/14/1998	160	1.9	<0.50	4.2	<0.50	6.1	---	---	---	---	---	23.26	7.51	15.75	---
V-1	10/01/1998	440	18	<0.50	11	0.80	7.9	---	---	---	---	---	23.26	8.49	14.77	---
V-1	01/18/1999	697	55.7	0.839	28.2	<0.500	9.35	---	---	---	---	---	23.26	8.59	14.67	---
V-1	04/29/1999	<50	<0.50	<0.50	<0.50	<0.50	<2.5	---	---	---	---	---	23.26	8.69	14.57	---
V-1	08/23/1999	457	33.4	3.59	16.3	<0.500	13.9	---	---	---	---	---	23.26	8.99	14.27	---
V-1	10/06/1999	714	53.7	0.740	8.69	<0.500	9.83	---	---	---	---	---	23.26	9.55	13.71	---
V-1	01/27/2000	<50.0	<0.500	<0.500	<0.500	<0.500	<2.50	---	---	---	---	---	23.26	7.19	16.07	---
V-1	04/18/2000	<50.0	<0.500	<0.500	<0.500	<0.500	<2.50	---	---	---	---	---	23.26	7.67	15.59	---
V-1	07/19/2000	255	21.7	<0.500	10.2	<0.500	7.33	<1.00 a	---	---	---	---	23.26	7.53	15.73	---
V-1	10/24/2000	200	4.05	0.566	<0.500	<0.500	7.82	---	---	---	---	---	23.26	7.38	15.88	---
V-1	01/04/2001	128	1.77	<0.500	<0.500	<0.500	6.40	<10.0	---	---	---	---	23.26	8.41	14.85	---
V-1	05/03/2001	<50	<0.50	<0.50	<0.50	<0.50	---	<5.0	---	---	---	---	23.26	7.20	16.06	---
V-1	07/09/2001	110	4.4	<0.50	0.88	1.7	---	<5.0	---	---	---	---	23.26	9.22	14.04	---
V-1	10/18/2001	1,500	180	12	43	46	---	<5.0	---	---	---	---	23.26	10.08	13.18	0.8
V-1	01/24/2002	210	7.1	15	4.6	32	---	<5.0	---	---	---	---	23.26	6.44	16.82	3.5
V-1	04/04/2002	<50	<0.50	<0.50	<0.50	<0.50	---	<5.0	---	---	---	---	23.26	6.18	17.08	1.0
V-1	07/18/2002	100	1.6	1.2	1.2	6.1	---	<5.0	---	---	---	---	23.26	8.08	15.18	1.7

Table 1
Groundwater Data
Former Shell Service Station, 2703 Martin Luther King Jr. Way, Oakland, California

Well ID	Date	TPHg (µg/L)	B (µg/L)	T (µg/L)	E (µg/L)	X (µg/L)	MTBE 8020 (µg/L)	MTBE 8260 (µg/L)	TBA (µg/L)	DIPE (µg/L)	ETBE (µg/L)	TAME (µg/L)	TOC (ft MSL)	Depth to Water (ft TOC)	GW Elevation (ft MSL)	DO (mg/L)
V-1	10/21/2002	210	1.4	<0.50	1.0	1.3	---	<5.0	---	---	---	---	29.26	8.94	20.32	1.2
V-1	01/21/2003	61	5.2	<0.50	<0.50	<0.50	---	<5.0	---	---	---	---	29.26	6.62	22.64	0.6
V-1	04/17/2003	<50	<0.50	<0.50	<0.50	1.2	---	<5.0	---	---	---	---	29.26	6.00	23.26	1.3
V-1	07/22/2003	Well inaccessible		---	---	---	---	---	---	---	---	---	29.26	---	---	---
V-1	10/20/2003	540	11	1.6	6.0	8.9	---	<0.50	---	---	---	---	29.26	9.53	19.73	0.1
V-1	01/13/2004	<50	<0.50	<0.50	<0.50	<1.0	---	<0.50	---	---	---	---	29.26	6.62	22.64	---
V-1	01/22/2004	---	---	---	---	---	---	---	---	---	---	---	29.26	9.08	20.18	0.1
V-1	04/01/2004	<50	<0.50	<0.50	<0.50	<1.0	---	---	---	---	---	---	29.26	6.24	23.02	0.1
V-1	07/13/2004	120	1.8	<0.50	<0.50	<1.0	---	<0.50	<5.0	<2.0	<2.0	<2.0	29.26	8.78	20.48	0.1
V-1	10/26/2004	<50	<0.50	<0.50	<0.50	<1.0	---	---	---	---	---	---	29.26	8.09	21.17	0.6
V-1	01/13/2005	<50	<0.50	<0.50	<0.50	<1.0	---	---	---	---	---	---	29.26	4.30	24.96	0.1
V-1	04/28/2005	<50	<0.50	<0.50	<0.50	<1.0	---	---	---	---	---	---	29.26	5.27	23.99	3.34
V-1	08/01/2005	54	<0.50	<0.50	<0.50	<1.0	---	<0.50	<5.0	<2.0	<2.0	<2.0	29.26	7.77	21.49	---
V-1	10/05/2005	120 c	<0.50	<0.50	<0.50	<1.0	---	---	---	---	---	---	29.26	8.72	20.54	1.67
V-1	01/11/2006	<50	<0.50	<0.50	<0.50	<0.50	---	<0.50	<5.0	<0.50	<0.50	<0.50	29.24	4.78	24.46	0.3
V-1	05/26/2006	<50.0	<0.500	<0.500	<0.500	1.02 e	---	<0.500	<10.0	<0.500	<0.500	<0.500	29.24	6.61	22.63	1.94
V-1	08/30/2006	5,660	6.81	1.39	27.3	21.0	---	<0.500	<10.0	<0.500	<0.500	<0.500	29.24	8.46	20.78	0.33/0.33
V-1	11/08/2006	1,300	3.7	1.5	5.1	6.9	---	---	---	---	---	---	29.24	8.95	20.29	0.05/0.11
V-1	02/22/2007	<50	<0.50	<1.0	<0.50	<1.0	---	---	---	---	---	---	29.24	6.17	23.07	0.76/0.99
V-1	05/29/2007	650 f	0.64	<1.0	1.2	0.95 g	---	---	---	---	---	---	29.24	7.21	22.03	0.69/0.74
V-1	08/27/2007	510 b, f	0.24	<1.0	<1.0	<1.0	---	<1.0	<10	<2.0	<2.0	<2.0	29.24	8.78	20.46	0.12/0.57
V-1 d	11/08/2007	2,000 f	19	2.9	23	18.5	---	---	---	---	---	---	29.24	8.41	20.83	0.61/1.54
V-1	02/20/2008	54 f	<0.50	<1.0	<1.0	<1.0	---	---	---	---	---	---	29.24	5.11	24.13	0.13/0.22
V-1	05/01/2008	280	0.57	<1.0	<1.0	<1.0	---	---	---	---	---	---	29.24	7.60	21.64	0.08/0.08
V-1	08/12/2008	390	0.80	<1.0	<1.0	1.1	---	<1.0	<10	<2.0	<2.0	<2.0	29.24	9.00	20.24	0.81/1.51
V-1	11/26/2008	3,300	46	8.3	62	44.2	---	---	---	---	---	---	29.24	9.50	19.74	0.76/1.28
V-1	02/03/2009	450	0.98	<1.0	1.7	<1.0	---	---	---	---	---	---	29.24	8.18	21.06	0.13/0.39
V-1	06/02/2009	230	<0.50	<1.0	1.3	<1.0	---	---	---	---	---	---	29.24	7.45	21.79	0.25/0.31
V-1	11/10/2009	900	3.1	<1.0	6.5	2.0	---	<1.0	<10	<2.0	<2.0	<2.0	29.24	8.91	20.33	0.84/0.56
V-1	05/10/2010	81	<0.50	<1.0	<1.0	<1.0	---	---	---	---	---	---	29.24	5.94	23.30	0.17/0.43
V-1	09/09/2010	---	---	---	---	---	---	---	---	---	---	---	29.24	8.95	20.29	---

Table 1
Groundwater Data
Former Shell Service Station, 2703 Martin Luther King Jr. Way, Oakland, California

Well ID	Date	TPHg (µg/L)	B (µg/L)	T (µg/L)	E (µg/L)	X (µg/L)	MTBE 8020 (µg/L)	MTBE 8260 (µg/L)	TBA (µg/L)	DIPE (µg/L)	ETBE (µg/L)	TAME (µg/L)	TOC (ft MSL)	Depth to Water (ft TOC)	GW Elevation (ft MSL)	DO (mg/L)
V-1	12/03/2010	560	1.1	<1.0	3.2	<1.0	---	<1.0	<10	<2.0	<2.0	<2.0	29.24	8.25	20.99	0.47/0.95
V-1	03/02/2011	---	---	---	---	---	---	---	---	---	---	---	29.24	4.18	25.06	---
V-1	05/31/2011	160	<0.50	<0.50	0.57	<1.0	---	---	---	---	---	---	29.24	6.82	22.42	0.69/1.26
V-1	12/13/2011	1,300	1.09	<0.500	5.63	0.980	---	<0.500	<10.0	<0.500	<0.500	<0.500	29.24	8.37	20.87	0.94/0.81
V-1	06/13/2012	410	0.63	<0.50	3.9	<1.0	---	---	---	---	---	---	29.24	7.52	21.72	1.65/1.73
V-1	11/19/2012	57	<0.50	<0.50	<0.50	<1.0	---	<0.50	<10	<0.50	<0.50	<0.50	29.24	8.35	20.89	1.48/1.37
V-1	05/30/2013	710	1.8	<0.50	9.3	<1.0	---	---	---	---	---	---	29.24	7.93	21.31	0.44/0.85
V-1	11/18/2013	610	1.7	<0.50	1.5	<1.0	---	<0.50	<10	<0.50	<0.50	<0.50	29.24	9.33	19.91	0.14/0.13
V-1	06/06/2014	410	1.7	<0.50	5.1	<1.0	---	---	---	---	---	---	29.24	7.85	21.39	0.11/0.65
V-1	12/01/2014	50	<0.50	<0.50	<0.50	<1.0	---	<0.50	<10	<0.50	<0.50	<0.50	29.24	8.45	20.79	0.10/0.60
V-1	05/22/2015	500	1.1	<0.50	2.3	<1.0	---	---	---	---	---	---	29.24	8.10	21.14	0.15/0.61
V-1	12/18/2015	540	2.1	<0.50	9.2	6.9	---	<0.50	<10	<0.50	<0.50	<0.50	29.24	9.53	19.71	1.22/3.49
V-2	08/02/1996	---	---	---	---	---	---	---	---	---	---	---	22.80	---	---	---
V-2	08/05/1996	---	---	---	---	---	---	---	---	---	---	---	22.80	7.94	14.86	---
V-2	10/17/1996	---	---	---	---	---	---	---	---	---	---	---	22.80	9.30	13.50	---
V-2	01/08/1997	69,000	4,800	2,800	2,700	13,000	750	---	---	---	---	---	22.80	5.82	16.98	---
V-2	04/07/1997	90,000	4,400	1,900	3,300	14,000	<500	---	---	---	---	---	22.80	7.10	15.70	---
V-2 (D)	04/07/1997	77,000	4,400	2,000	3,200	14,000	<250	---	---	---	---	---	22.80	---	---	---
V-2	07/02/1997	82,000	5,500	2,700	3,500	16,000	530	<100	---	---	---	---	22.80	8.35	14.45	---
V-2 (D)	07/02/1997	85,000	5,600	2,800	3,600	17,000	520	<100	---	---	---	---	22.80	---	---	---
V-2	10/24/1997	7,300	1,100	97	230	180	91	<12	---	---	---	---	22.80	10.03	12.77	---
V-2 (D)	10/24/1997	12,000	1,700	340	650	630	120	<20	---	---	---	---	22.80	---	---	---
V-2	01/09/1998	40,000	4,100	1,500	2,500	9,000	280	---	---	---	---	---	22.80	6.94	15.86	---
V-2	04/02/1998	62,000	6,800	2,400	3,400	14,000	<250	---	---	---	---	---	22.80	5.35	17.45	---
V-2	07/14/1998	43,000	4,700	1,100	2,500	6,600	<250	---	---	---	---	---	22.80	6.48	16.32	---
V-2 (D)	07/14/1998	48,000	5,100	1,300	2,600	8,100	<250	---	---	---	---	---	22.80	---	---	---
V-2	10/01/1998	53,000	5,200	1,800	3,200	10,000	83	---	---	---	---	---	22.80	8.41	14.39	---
V-2 (D)	10/01/1998	55,000	5,300	1,900	3,300	11,000	65	---	---	---	---	---	22.80	---	---	---
V-2	01/18/1999	47,100	5,800	1,960	3,450	10,200	<100	---	---	---	---	---	22.80	8.29	14.51	---
V-2	04/29/1999	65,000	6,100	2,800	3,200	12,000	540	---	---	---	---	---	22.80	8.19	14.61	---

Table 1
Groundwater Data
Former Shell Service Station, 2703 Martin Luther King Jr. Way, Oakland, California

Well ID	Date	TPHg (µg/L)	B (µg/L)	T (µg/L)	E (µg/L)	X (µg/L)	MTBE 8020 (µg/L)	MTBE 8260 (µg/L)	TBA (µg/L)	DIPE (µg/L)	ETBE (µg/L)	TAME (µg/L)	TOC (ft MSL)	Depth to Water (ft TOC)	GW Elevation (ft MSL)	DO (mg/L)
V-2	08/23/1999	59,600	6,240	2,190	3,900	14,700	390	---	---	---	---	---	22.80	8.44	14.36	---
V-2	10/06/1999	63,800	4,820	1,860	2,840	11,100	<1000	---	---	---	---	---	22.80	8.96	13.84	---
V-2	01/27/2000	59,600	10,200	2,840	3,450	12,100	<500	---	---	---	---	---	22.80	7.57	15.23	---
V-2	04/18/2000	45,000	6,050	2,700	3,340	12,200	<250	---	---	---	---	---	22.80	8.14	14.66	---
V-2	07/19/2000	31,800	4,440	1,270	2,390	6,820	<500	---	---	---	---	---	22.80	8.21	14.59	---
V-2	10/24/2000	40,100	4,810	1,730	2,960	8,650	734	<10.0	---	---	---	---	22.80	8.53	14.27	---
V-2	01/04/2001	37,500	4,510	1,390	2,710	6,880	375	---	---	---	---	---	22.80	8.03	14.77	---
V-2	05/03/2001	51,000	4,000	1,900	2,800	8,200	---	<200	---	---	---	---	22.80	6.63	16.17	---
V-2	07/09/2001	9,600	710	190	180	1,400	---	<25	---	---	---	---	22.80	8.75	14.05	---
V-2	10/18/2001	20,000	2,000	540	560	6,000	---	<50	---	---	---	---	22.80	9.60	13.20	0.4
V-2	01/24/2002	36,000	2,900	870	1,700	5,900	---	<100	---	---	---	---	22.80	5.93	16.87	4.0
V-2	04/04/2002	49,000	3,900	1,500	2,900	9,300	---	<200	---	---	---	---	22.80	5.78	17.02	0.9
V-2	07/18/2002	50,000	3,600	1,300	2,800	9,300	---	<200	---	---	---	---	22.80	7.58	15.22	1.3
V-2	10/21/2002	86,000	6,000	1,900	4,200	20,000	---	<250	---	---	---	---	28.80	8.40	20.40	1.3
V-2	01/21/2003	13,000	630	200	300	2,400	---	<25	---	---	---	---	28.80	6.52	22.28	1.2
V-2	04/17/2003	26,000	2,000	570	750	6,000	---	<100	---	---	---	---	28.80	5.93	22.87	1.1
V-2	07/22/2003	6,800	130	34	150	440	---	<2.5	---	---	---	---	28.80	7.96	20.84	1.4
V-2	10/20/2003	14,000	660	160	260	2,400	---	<10	---	---	---	---	28.80	9.21	19.59	0.7
V-2	01/13/2004	20,000	1,400	410	700	4,200	---	<13	---	---	---	---	28.80	6.90	21.90	---
V-2	01/22/2004	---	---	---	---	---	---	---	---	---	---	---	28.80	8.50	20.30	0.1
V-2	04/01/2004	28,000	2,000	520	650	8,700	---	---	---	---	---	---	28.80	6.84	21.96	0.2
V-2	07/13/2004	21,000	1,900	460	1,000	4,300	---	---	---	---	---	---	28.80	8.28	20.52	0.1
V-2	10/26/2004	43,000	2,700	880	2,300	12,000	---	---	---	---	---	---	28.80	8.43	20.37	0.8
V-2	01/13/2005	23,000	1,400	330	1,800	5,800	---	---	---	---	---	---	28.80	6.67	22.13	0.6
V-2	04/28/2005	16,000	970	230	620	3,800	---	---	---	---	---	---	28.80	5.69	23.11	4.55
V-2	08/01/2005	14,000	610	190	450	3,600	---	---	---	---	---	---	28.80	5.25	23.55	---
V-2	10/05/2005	37,000	2,200	680	2,300	8,500	---	---	---	---	---	---	28.80	8.24	20.56	0.75
V-2	01/11/2006	45,000 a	1,900 a	720 a	3,000 a	13,000 a	---	<25 a	<250 a	<25 a	<25 a	<25 a	28.81	6.60	22.21	0.4
V-2	05/26/2006	66,600	1,300	400	2,950	9,700 e	---	<0.500	<10.0	<0.500	<0.500	<0.500	28.81	6.28	22.53	0.28
V-2	08/30/2006	7,290	2,390	750	4,680	17,000	---	---	---	---	---	---	28.81	8.03	20.78	0.37/0.31
V-2	11/08/2006	68,000	1,700	580	3,900	13,000	---	---	---	---	---	---	28.81	8.60	20.21	0.05/0.14

Table 1
Groundwater Data
Former Shell Service Station, 2703 Martin Luther King Jr. Way, Oakland, California

Well ID	Date	TPHg (µg/L)	B (µg/L)	T (µg/L)	E (µg/L)	X (µg/L)	MTBE 8020 (µg/L)	MTBE 8260 (µg/L)	TBA (µg/L)	DIPE (µg/L)	ETBE (µg/L)	TAME (µg/L)	TOC (ft MSL)	Depth to Water (ft TOC)	GW Elevation (ft MSL)	DO (mg/L)
V-2	02/22/2007	57,000	1,300	600	4,000	15,000	---	---	---	---	---	---	28.81	5.88	22.93	1.23/2.50
V-2	05/29/2007	48,000 b,f	2,000	650	3,300	10,000	---	---	---	---	---	---	28.81	6.82	21.99	0.07/0.12
V-2	08/27/2007	55,000 f	1,600	520	2,900	8,000	---	---	---	---	---	---	28.81	8.22	20.59	0.22/0.48
V-2 d	11/08/2007	74,000 f	1,300	500	3,000	9,600	---	---	---	---	---	---	28.81	8.82	19.99	0.87/1.46
V-2	02/20/2008	52,000 f	1,200	560	3,200	12,400	---	---	---	---	---	---	28.81	5.13	23.68	0.16/0.05
V-2	05/01/2008	53,000	960	350	3,000	9,600	---	---	---	---	---	---	28.81	7.25	21.56	0.06/0.05
V-2	08/12/2008	55,000	950	230	2,700	6,030	---	---	---	---	---	---	28.81	8.50	20.31	0.53/1.47
V-2	11/26/2008	71,000	1,400	430	3,900	10,400	---	---	---	---	---	---	28.81	9.08	19.73	0.66/1.62
V-2	02/03/2009	81,000	1,100	340	3,700	11,000	---	---	---	---	---	---	28.81	7.78	21.03	0.48/0.15
V-2	06/02/2009	78,000	920	350	3,500	9,200	---	---	---	---	---	---	28.81	6.90	21.91	0.19/0.26
V-2	11/10/2009	66,000	890	310	3,400	7,900	---	---	---	---	---	---	28.81	8.62	20.19	0.44/0.98
V-2	05/10/2010	28,000	490	160	2,200	4,800	---	---	---	---	---	---	28.81	5.63	23.18	0.18/0.28
V-2	09/09/2010	---	---	---	---	---	---	---	---	---	---	---	28.81	8.49	20.32	---
V-2	12/03/2010	31,000	640	210	2,600	4,300	---	---	---	---	---	---	28.81	7.90	20.91	0.86/1.16
V-2	03/02/2011	---	---	---	---	---	---	---	---	---	---	---	28.81	3.95	24.86	---
V-2	05/31/2011	36,000	510	180	3,600	6,700	---	---	---	---	---	---	28.81	6.55	22.26	0.47/0.92
V-2	12/13/2011	51,000	652	129	3,760	5,040	---	---	---	---	---	---	28.81	7.96	20.85	0.60/1.51
V-2	06/13/2012	44,000	540	150	4,300	5,000	---	---	---	---	---	---	28.81	7.08	21.73	0.91/1.36
V-2	11/19/2012	43,000	530	170	4,100	5,700	---	---	---	---	---	---	28.81	8.73	20.08	0.99/0.82
V-2	05/30/2013	35,000	480	130	3,900	4,000	---	---	---	---	---	---	28.81	7.49	21.32	0.44/1.21
V-2	11/18/2013	45,000	460	140	4,500	4,400	---	---	---	---	---	---	28.81	9.33	19.48	0.19/1.33
V-2	06/06/2014	65,000	420	130	5,400	4,800	---	---	---	---	---	---	28.81	7.40	21.41	0.89/1.13
V-2	12/01/2014	42,000	470	140	3,900	3,600	---	---	---	---	---	---	28.81	9.42	19.39	0.62/0.74
V-2	12/18/2015	34,000	400	99	4,700	2,100	---	---	---	---	---	---	28.81	9.35	19.46	0.82/1.83

Notes: See following page.

Table 1
Groundwater Data
Former Shell Service Station, 2703 Martin Luther King Jr. Way, Oakland, California

Notes:

- TPHg = Total petroleum hydrocarbons as gasoline analyzed by EPA Method 8260B; prior to May 3, 2001, analyzed by EPA Method 8015 unless otherwise noted.
- BTEX = Benzene, toluene, ethylbenzene, and total xylenes analyzed by EPA Method 8260B; prior to May 3, 2001, analyzed by EPA Method 8020.
- MTBE = Methyl tertiary-butyl ether analyzed as noted
- TBA = Tertiary-butyl alcohol analyzed by EPA Method 8260B
- DIPE = Di-isopropyl ether analyzed by EPA Method 8260B
- ETBE = Ethyl tertiary-butyl ether analyzed by EPA Method 8260B
- TAME = Tertiary-amyl methyl ether analyzed by EPA Method 8260B
- TOC = Top of casing elevation, in feet relative to mean sea level
- GW = Groundwater
- DO = Dissolved oxygen concentrations in mg/L (Pre-purge/Post-purge)
- µg/L = Micrograms per liter
- ft = Feet
- MSL = Mean sea level
- <x = Not detected at reporting limit x
- = Not analyzed or available
- mg/L = Milligrams per liter
- (D) = Duplicate sample
- a = Sample analyzed outside of EPA recommended holding time.
- b = Hydrocarbon does not match pattern of laboratory's standard.
- c = Quantity of unknown hydrocarbon(s) in sample based on gasoline.
- d = Samples were switched in the field for wells V-1 and V-2 due to field error. Data corrected for this table.
- e = Analyte was detected in the associated Method Blank.
- f = Analyzed by EPA Method 8015B (M).
- g = Analyte was detected at a concentration below the reporting limit and above the laboratory method detection limit. Reported value is estimated.
- h = Concentration reported is due to the presence of discrete peaks of xylenes.
- i = Concentration reported is due to the presence of discrete peak of benzene.

Site wells surveyed June 14, 2001 by Virgil Chavez Land Surveying

Site wells surveyed August 13, 2002 by Virgil Chavez Land Surveying

Wells MW-1 through MW-8, V-1, and V-2 surveyed on February 14, 2006 by Virgil Chavez Land Surveying

Wells MW-12 and MW-14 surveyed on April 19, 2006 by Virgil Chavez Land Surveying

Wells MW-9, MW-10, and MW-11 surveyed on August 18, 2010 by Virgil Chavez Land Surveying

Appendix A

Field Notes (Blaine Tech Services, Inc.)

WELL GAUGING DATA

Project # 160317-Box 3 Date 3/7/16 Client Shell

Site 2703 Martin Luther King Jr. Way, Oakland

Well ID	Time	Well Size (in.)	Sheen / Odor	Depth to Immiscible Liquid (ft.)	Thickness of Immiscible Liquid (ft.)	Volume of Immiscibles Removed (ml)	Depth to water (ft.)	Depth to well bottom (ft.)	Survey Point: TOB or TOC	Notes
MWB	1753	2					5.03	19.94	L	

SHELL WELL MONITORING DATA SHEET

BTS #: <u>160317.B03</u>	Site: <u>9.7093397</u>
Sampler: <u>B0</u>	Date: <u>3.17.18</u>
Well I.D.: <u>MW13</u>	Well Diameter: <u>(2)</u> 3 4 6 8 _____
Total Well Depth (TD): <u>19.94</u>	Depth to Water (DTW): <u>5.03</u>
Depth to Free Product:	Thickness of Free Product (feet):
Referenced to: <u>pyc</u> Grade	D.O. Meter (if req'd): <u>YSI</u> HACH
DTW with 80% Recharge [(Height of Water Column x 0.20) + DTW]: <u>8.01</u>	

Purge Method: <u>Bailer</u> <input checked="" type="radio"/> Disposable Bailer <input type="radio"/> Positive Air Displacement <input type="radio"/> Electric Submersible	Water <input type="radio"/> Peristaltic <input type="radio"/> Extraction Pump <input type="radio"/> Other _____	Sampling Method: <u>Bailer</u> <input checked="" type="radio"/> Disposable Bailer <input type="radio"/> Extraction Port <input type="radio"/> Dedicated Tubing Other: _____
--	--	---

<u>24</u>	(Gals.) X	<u>3</u>	=	<u>637.2</u>	Gals.
I Case Volume		Specified Volumes		Calculated Volume	

Well Diameter	Multiplier	Well Diameter	Multiplier
1"	0.04	4"	0.65
2"	0.16	6"	1.47
3"	0.37	Other	radius ² * 0.163

Time	Temp (°F)	pH	Cond. (mS or μ S)	Turbidity (NTUs)	Gals. Removed	Observations
1457	67.4	7.11	2063	71000	2.5	
1500	65.0	6.90	1668	71000	5.0	
1503	65.3	6.90	1671	71000	7.25	

Did well dewater? Yes No Gallons actually evacuated: 7.25

Sampling Date: 3.17.18 Sampling Time: 1510 Depth to Water: 6.38

Sample I.D.: MW13 Laboratory: Test America Other: _____

Analyzed for: TPH-G BTEX MTBE TPH-D Oxygenates (5) Other: See C.C.

EB I.D. (if applicable): _____ @ _____ Time Duplicate I.D. (if applicable): _____

Analyzed for: TPH-G BTEX MTBE TPH-D Oxygenates (5) Other: _____

D.O. (if req'd):	Pre-purge:	<u>0.24</u> mg/L	Post-purge:	<u>0.31</u> mg/L
------------------	------------	------------------	-------------	------------------

O.R.P. (if req'd):	Pre-purge:	mV	Post-purge:	mV
--------------------	------------	----	-------------	----

LAB (LOCATION)

- OCCUTEST (_____)
- CALSCIENCE (_____)
- TESTAMERICA (_____)
- Other (_____)

Lab Vendor # 1364589 (TestAmerica)



Shell Oil Products US Chain Of Custody Record



Please Check Appropriate Box:		Print Bill To Contact Name:		PlaNet Site or Project ID		<input type="checkbox"/> CHECK IF NO INCIDENT # APPLIES	
<input type="checkbox"/> BGW PDG	<input type="checkbox"/> PIPELINE	<input type="checkbox"/> RETAIL	Christine Pilachowski		27482		DATE: 3/17/16
<input type="checkbox"/> CHEMICALS	<input checked="" type="checkbox"/> CONSULTANT	<input type="checkbox"/> LUBES	PO #		GSAP Project ID		PAGE: 1 of 1
<input type="checkbox"/> TRANSPORTATION	<input type="checkbox"/> OTHER _____				USPC/00227-USRT/01252		

SAMPLING COMPANY

Blaine Tech Services, Inc.

ADDRESS: 1680 Rogers Ave., San Jose, CA, 95112

LOG CODE: BTSS

SITE ADDRESS: Street and City

2703 Martin Luther King Jr. Way, Oakland CA

AECOM Project / Task Number:

Casey Huff, AECOM, Oakland, CA 510-893-3600 casey.huff@aecom.com USF04645

PROJECT CONTACT (Hardcopy or PDF Present)

Bart Gebbie

TELEPHONE: 310-885-4455 Ext 103 FAX: 310-637-5802

EMAIL TO CONTACT BY MAIL: christina.pilachowski@aecom.com

SAMPLER NAME(S) (Print): Ben Stevens

LAB USE ONLY

TURNAROUND TIME (CALENDAR DAYS):

STANDARD (14 DAY) 1 DAY 2 DAYS 3 DAYS 4 HOURS

RESULTS NEEDED ON WEEKEND

REQUESTED ANALYSIS

UNIT COST	NON-UNIT COST
TPH-GRD, Purgeable (8260B)	BTX (8260B) 5 OXYS (8260B)

LA - RWQCB REPORT FORMAT JUST AGENCY:

DELIVERABLES: LEVEL 1 LEVEL 2 LEVEL 3 LEVEL 4 OTHER (SPECIFY) _____

FIELD NOTES:	
TEMPERATURE ON RECEIPT °C	Container PID Readings or Laboratory Notes

TEMPERATURE ON RECEIPT °C: Cooler #1 _____ Cooler #2 _____ Cooler #3 _____

SPECIAL INSTRUCTIONS OR NOTES :

SHELL CONTRACT RATE APPLIES
 STATE REIMBURSEMENT RATE APPLIES
 LEDD NOT NEEDED
 RECEIPT VERIFICATION REQUESTED
 PROVIDE LEDD DISK

Email invoice to USAPImaging@aecom.com

LAB USE ONLY	Field Sample Identification		SAMPLING		MATRIX	PRESERVATIVE					NO. OF CONT.	REQUESTED ANALYSIS			
			DATE	TIME		HCL	HNO3	H2SO4	NONE	OTHER		TPH-GRD, Purgeable (8260B)	BTX (8260B)	5 OXYS (8260B)	
	MW-13		3/17/16	1510	WG	X					3	X	X		

Relinquished by: (Signature)	Received by: (Signature)	Date:	Time:
		3/17/16	1700
Relinquished by: (Signature)	Received by: (Signature)	Date:	Time:
		3/18/16	1730
Relinquished by: (Signature)	Received by: (Signature)	Date:	Time:

ENVIRONMENTAL WELL, REMEDIATION COMPOUND, AND SITE INSPECTION FORM

INCIDENT # 160317B~3

ADDRESS 2703 MLK JR Way Oakland

DATE: 3.17.16

CITY & STATE Oakland, Ca

Well ID	Observations Upon Arrival												Note Repairs Made Detailed Explanation of Maintenance Recommended and Performed	Photos of Well Condition	Repair Date and PM Initials									
	Manway Cover, Type, Condition & Size					Well Labeled / Painted Properly*		Well Cap (Gripper) Condition		Well Lock Condition		Well Pad / Surface Condition												
Mw-3	Standpipe	Flush	G	P	2	Y	N	R	R	G	R	NL	G	P		Y	N							
	Standpipe	Flush	G	P		Y	N	G	R	G	R	NL	G	P		Y	N							
	Standpipe	Flush	G	P		Y	N	G	R	G	R	NL	G	P		Y	N							
	Standpipe	Flush	G	P		Y	N	G	R	G	R	NL	G	P		Y	N							
	Standpipe	Flush	G	P		Y	N	G	R	G	R	NL	G	P		Y	N							
	Standpipe	Flush	G	P		Y	N	G	R	G	R	NL	G	P		Y	N							
	Standpipe	Flush	G	P		Y	N	G	R	G	R	NL	G	P		Y	N							
	Standpipe	Flush	G	P		Y	N	G	R	G	R	NL	G	P		Y	N							
	Standpipe	Flush	G	P		Y	N	G	R	G	R	NL	G	P		Y	N							
	Standpipe	Flush	G	P		Y	N	G	R	G	R	NL	G	P		Y	N							
	Standpipe	Flush	G	P		Y	N	G	R	G	R	NL	G	P		Y	N							
TOTAL # CAPS REPLACED =													= TOTAL # OF LOCKS REPLACED											
Condition of Soil Boring Patches or Abandoned Monitoring Wells:			G	P	N/A	If POOR, Borings/Well IDs or Location Description:												Y	N					
Remediation Compound Type (Check boxes that apply)		Condition of Enclosure			Condition of Area Inside Enclosure			Compound Security			Emergency Contact Info Visible			Cleaning / Repairs Recommended and Conducted			Photos of Condition		Repair Date and PM Initials					
NA																								
Building																								
Building w/ Fence Comp.		G	P	N/A	G	P	N/A	G	P	N/A	Y	N	N/A				Y	N						
Fenced Compound																								
Trailer																								
Number of Drums On-site		Does the Label Reveal the Source of the Contents			Labeled Correctly and Writing Legible			Drum Condition			Confirm Drums Related to Environmental		Drums Located to Min Business Interference		Detailed Explanation of Any Issues Resolved			Photos of Drum Condition		Date Drums Removed from Site and PM Initials				
		Y	N	N/A	Y	N	N/A	G	P	N/A	Y	N	Y	N				Y	N					

G = Good (Acceptable) R = Replaced
P = Poor (needs attention) NL = No Lock Required

Note: All repairs other than locks and grippers require Shell PM approval prior to repair.

* = Groundwater monitoring well covers must be painted and labeled in accordance with applicable regulations.
Version 2.4, March 2008



All environmental wells and the remediation compound were in good condition, locked, and secured upon my departure (unless otherwise noted above).

Ben Stevens, Blaine Tech Services

Print or type Name of Field Personnel & Consultant Company

NON-HAZARDOUS WASTE DATA FORM

BEST # _____

GENERATOR	Generator's Name and Mailing Address SHELL OIL PRODUCTS US C/O AECOM 1333 BROADWAY, SUITE 800 OAKLAND, CA 94612		Generator's Site Address (if different than mailing address) SHELL OIL USF04645 2703 MARTIN LUTHER KING JR WAY OAKLAND, CA 94612																			
	Generator's Phone: 510-874-3255																					
	Container type removed from site: <input type="checkbox"/> Drums <input type="checkbox"/> Vacuum Truck <input type="checkbox"/> Roll-off Truck <input type="checkbox"/> Dump Truck <input checked="" type="checkbox"/> Other _____		Container type transported to receiving facility: <input type="checkbox"/> Drums <input type="checkbox"/> Vacuum Truck <input type="checkbox"/> Roll-off Truck <input type="checkbox"/> Dump Truck <input type="checkbox"/> Other _____																			
	Quantity <u>8 gallons</u>		Quantity _____ Volume <u>8 gallons</u>																			
WASTE DESCRIPTION <u>NON-HAZARDOUS WATER</u>		GENERATING PROCESS <u>WELL PURGING / DECON WATER</u>																				
<table border="1" style="width:100%; border-collapse: collapse;"> <thead> <tr> <th style="width:60%;">COMPONENTS OF WASTE</th> <th style="width:10%;">PPM</th> <th style="width:10%;">%</th> </tr> </thead> <tbody> <tr> <td>1. WATER</td> <td></td> <td>99-100%</td> </tr> <tr> <td>2. TPH</td> <td></td> <td><1%</td> </tr> </tbody> </table>		COMPONENTS OF WASTE	PPM	%	1. WATER		99-100%	2. TPH		<1%	<table border="1" style="width:100%; border-collapse: collapse;"> <thead> <tr> <th style="width:60%;">COMPONENTS OF WASTE</th> <th style="width:10%;">PPM</th> <th style="width:10%;">%</th> </tr> </thead> <tbody> <tr> <td>3. _____</td> <td></td> <td></td> </tr> <tr> <td>4. _____</td> <td></td> <td></td> </tr> </tbody> </table>			COMPONENTS OF WASTE	PPM	%	3. _____			4. _____		
COMPONENTS OF WASTE	PPM	%																				
1. WATER		99-100%																				
2. TPH		<1%																				
COMPONENTS OF WASTE	PPM	%																				
3. _____																						
4. _____																						
Waste Profile _____ PROPERTIES: pH <u>7-10</u> <input type="checkbox"/> SOLID <input checked="" type="checkbox"/> LIQUID <input type="checkbox"/> SLUDGE <input type="checkbox"/> SLURRY <input type="checkbox"/> OTHER _____																						
HANDLING INSTRUCTIONS: <u>WEAR ALL APPROPRIATE PERSONAL PROTECTIVE CLOTHING.</u>																						
Generator Printed/Typed Name <u>Ben Stevens</u>		Signature 		Month Day Year <u>13 17 18</u>																		
The Generator certifies that the waste as described is 100% non-hazardous																						
TRANSPORTER	Transporter 1 Company Name BLAINE TECH SERVICES, INC.		Phone# 408-573-0555																			
	Transporter 1 Printed/Typed Name <u>Ben Stevens</u>		Signature 																			
	Transporter Acknowledgment of Receipt of Materials		Month Day Year <u>13 16 15</u>																			
	Transporter 2 Company Name		Phone#																			
Transporter 2 Printed/Typed Name		Signature		Month Day Year																		
Transporter Acknowledgment of Receipt of Materials																						
RECEIVING FACILITY	Designated Facility Name and Site Address DEMENNO KERDOON 2000 N. ALAMEDA ST. COMPTON, CA 90222		Phone# 310-537-7100																			
	Printed/Typed Name		Signature		Month Day Year																	
	Designated Facility Owner or Operator: Certification of receipt of materials covered by this data form.																					

Appendix B

Analytical Report (TestAmerica Laboratories, Inc.)

TestAmerica

THE LEADER IN ENVIRONMENTAL TESTING

ANALYTICAL REPORT

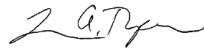
TestAmerica Laboratories, Inc.
TestAmerica Pleasanton
1220 Quarry Lane
Pleasanton, CA 94566
Tel: (925)484-1919

TestAmerica Job ID: 720-71009-1

Client Project/Site: Shell - 2703 Martin Luther King Jr. Way,

For:
AECOM Technical Services Inc.
1333 Broadway
Suite 800
Oakland, California 94612

Attn: Casey Huff



Authorized for release by:
4/1/2016 4:06:59 PM

Laura Turpen, Project Manager I
(916)374-4414
laura.turpen@testamericainc.com

LINKS

Review your project
results through
TotalAccess

Have a Question?



Visit us at:
www.testamericainc.com

The test results in this report meet all 2003 NELAC and 2009 TNI requirements for accredited parameters, exceptions are noted in this report. This report may not be reproduced except in full, and with written approval from the laboratory. For questions please contact the Project Manager at the e-mail address or telephone number listed on this page.

This report has been electronically signed and authorized by the signatory. Electronic signature is intended to be the legally binding equivalent of a traditionally handwritten signature.

Results relate only to the items tested and the sample(s) as received by the laboratory.

1

2

3

4

5

6

7

8

9

10

11

12

13

14

15



Table of Contents

Cover Page	1
Table of Contents	2
Definitions/Glossary	3
Case Narrative	4
Detection Summary	5
Client Sample Results	6
Surrogate Summary	7
QC Sample Results	8
QC Association Summary	10
Lab Chronicle	11
Certification Summary	12
Method Summary	13
Sample Summary	14
Chain of Custody	15
Receipt Checklists	17

Definitions/Glossary

Client: AECOM Technical Services Inc.
Project/Site: Shell - 2703 Martin Luther King Jr. Way,

TestAmerica Job ID: 720-71009-1

Glossary

Abbreviation	These commonly used abbreviations may or may not be present in this report.
α	Listed under the "D" column to designate that the result is reported on a dry weight basis
%R	Percent Recovery
CFL	Contains Free Liquid
CNF	Contains no Free Liquid
DER	Duplicate error ratio (normalized absolute difference)
Dil Fac	Dilution Factor
DL, RA, RE, IN	Indicates a Dilution, Re-analysis, Re-extraction, or additional Initial metals/anion analysis of the sample
DLC	Decision level concentration
MDA	Minimum detectable activity
EDL	Estimated Detection Limit
MDC	Minimum detectable concentration
MDL	Method Detection Limit
ML	Minimum Level (Dioxin)
NC	Not Calculated
ND	Not detected at the reporting limit (or MDL or EDL if shown)
PQL	Practical Quantitation Limit
QC	Quality Control
RER	Relative error ratio
RL	Reporting Limit or Requested Limit (Radiochemistry)
RPD	Relative Percent Difference, a measure of the relative difference between two points
TEF	Toxicity Equivalent Factor (Dioxin)
TEQ	Toxicity Equivalent Quotient (Dioxin)

Case Narrative

Client: AECOM Technical Services Inc.
Project/Site: Shell - 2703 Martin Luther King Jr. Way,

TestAmerica Job ID: 720-71009-1

Job ID: 720-71009-1

Laboratory: TestAmerica Pleasanton

Narrative

Job Narrative 720-71009-1

Comments

No additional comments.

Receipt

The sample was received on 3/18/2016 3:30 PM; the sample arrived in good condition, properly preserved and, where required, on ice. The temperature of the cooler at receipt was 2.0° C.

Receipt Exceptions

The container label for the following sample did not match the information listed on the Chain-of-Custody (COC): MW-13. The container labels list MW-3, while the COC lists MW-13. The sample label lists the site address: 2703 Martin Luther King, Jr. Way and the time as 15:10.

GC/MS VOA

Method(s) 8260B: The following sample was diluted to bring the concentration of target analytes within the calibration range: MW-13 (720-71009-1). Elevated reporting limits (RLs) are provided.

Method(s) 8260B: Insufficient sample volume was available to perform a matrix spike/matrix spike duplicate (MS/MSD) associated with batch 104374.

Method(s) 8260B/CA_LUFTMS: Insufficient sample volume was available to perform a matrix spike/matrix spike duplicate (MS/MSD) associated with batch 104373.

Method(s) 8260B/CA_LUFTMS: The following sample was diluted to bring the concentration of target analytes within the calibration range: MW-13 (720-71009-1). Elevated reporting limits (RLs) are provided.

No additional analytical or quality issues were noted, other than those described above or in the Definitions/Glossary page.

Detection Summary

Client: AECOM Technical Services Inc.
Project/Site: Shell - 2703 Martin Luther King Jr. Way,

TestAmerica Job ID: 720-71009-1

Client Sample ID: MW-13

Lab Sample ID: 720-71009-1

Analyte	Result	Qualifier	RL	MDL	Unit	Dil Fac	D	Method	Prep Type
Gasoline Range Organics (GRO)	4100		250		ug/L	5		8260B/CA_LUFT	Total/NA
-C7-C12 Benzene	170		5.0		ug/L	5		MS 8260B	Total/NA

This Detection Summary does not include radiochemical test results.

TestAmerica Pleasanton

Client Sample Results

Client: AECOM Technical Services Inc.
 Project/Site: Shell - 2703 Martin Luther King Jr. Way,

TestAmerica Job ID: 720-71009-1

Client Sample ID: MW-13
Date Collected: 03/17/16 15:10
Date Received: 03/18/16 15:30

Lab Sample ID: 720-71009-1
Matrix: Water

Method: 8260B/CA_LUFTMS - Volatile Organic Compounds by GC/MS

Analyte	Result	Qualifier	RL	MDL	Unit	D	Prepared	Analyzed	Dil Fac
Gasoline Range Organics (GRO) -C7-C12	4100		250		ug/L			03/24/16 22:15	5
Surrogate	%Recovery	Qualifier	Limits				Prepared	Analyzed	Dil Fac
4-Bromofluorobenzene (Surr)	100		73 - 115					03/24/16 22:15	5

Method: 8260B - Volatile Organic Compounds (GC/MS)

Analyte	Result	Qualifier	RL	MDL	Unit	D	Prepared	Analyzed	Dil Fac
Benzene	170		5.0		ug/L			03/24/16 22:15	5
Toluene	ND		5.0		ug/L			03/24/16 22:15	5
Ethylbenzene	ND		5.0		ug/L			03/24/16 22:15	5
m-Xylene & p-Xylene	ND		5.0		ug/L			03/24/16 22:15	5
o-Xylene	ND		5.0		ug/L			03/24/16 22:15	5
Xylenes, Total	ND		5.0		ug/L			03/24/16 22:15	5
Surrogate	%Recovery	Qualifier	Limits				Prepared	Analyzed	Dil Fac
Dibromofluoromethane (Surr)	95		80 - 123					03/24/16 22:15	5
4-Bromofluorobenzene (Surr)	100		74 - 120					03/24/16 22:15	5
1,2-Dichloroethane-d4 (Surr)	97		72 - 123					03/24/16 22:15	5
Toluene-d8 (Surr)	91		78 - 120					03/24/16 22:15	5

Surrogate Summary

Client: AECOM Technical Services Inc.
Project/Site: Shell - 2703 Martin Luther King Jr. Way,

TestAmerica Job ID: 720-71009-1

Method: 8260B - Volatile Organic Compounds (GC/MS)

Matrix: Water

Prep Type: Total/NA

Percent Surrogate Recovery (Acceptance Limits)

Lab Sample ID	Client Sample ID	DBFM (80-123)	BFB (74-120)	12DCE (72-123)	TOL (78-120)
720-71009-1	MW-13	95	100	97	91
LCS 320-104374/5	Lab Control Sample	93	99	94	91
LCSD 320-104374/6	Lab Control Sample Dup	92	100	96	91
MB 320-104374/10	Method Blank	92	99	96	91

Surrogate Legend

DBFM = Dibromofluoromethane (Surr)

BFB = 4-Bromofluorobenzene (Surr)

12DCE = 1,2-Dichloroethane-d4 (Surr)

TOL = Toluene-d8 (Surr)

Method: 8260B/CA_LUFTMS - Volatile Organic Compounds by GC/MS

Matrix: Water

Prep Type: Total/NA

Percent Surrogate Recovery (Acceptance Limits)

Lab Sample ID	Client Sample ID	BFB (73-115)
720-71009-1	MW-13	100
LCS 320-104373/7	Lab Control Sample	97
LCSD 320-104373/8	Lab Control Sample Dup	98
MB 320-104373/10	Method Blank	99

Surrogate Legend

BFB = 4-Bromofluorobenzene (Surr)

QC Sample Results

Client: AECOM Technical Services Inc.
 Project/Site: Shell - 2703 Martin Luther King Jr. Way,

TestAmerica Job ID: 720-71009-1

Method: 8260B - Volatile Organic Compounds (GC/MS)

Lab Sample ID: MB 320-104374/10

Matrix: Water

Analysis Batch: 104374

Client Sample ID: Method Blank

Prep Type: Total/NA

Analyte	MB Result	MB Qualifier	RL	MDL	Unit	D	Prepared	Analyzed	Dil Fac
Benzene	ND		1.0		ug/L			03/24/16 20:41	1
Toluene	ND		1.0		ug/L			03/24/16 20:41	1
Ethylbenzene	ND		1.0		ug/L			03/24/16 20:41	1
m-Xylene & p-Xylene	ND		1.0		ug/L			03/24/16 20:41	1
o-Xylene	ND		1.0		ug/L			03/24/16 20:41	1
Xylenes, Total	ND		1.0		ug/L			03/24/16 20:41	1

Surrogate	MB %Recovery	MB Qualifier	Limits	Prepared	Analyzed	Dil Fac
Dibromofluoromethane (Surr)	92		80 - 123		03/24/16 20:41	1
4-Bromofluorobenzene (Surr)	99		74 - 120		03/24/16 20:41	1
1,2-Dichloroethane-d4 (Surr)	96		72 - 123		03/24/16 20:41	1
Toluene-d8 (Surr)	91		78 - 120		03/24/16 20:41	1

Lab Sample ID: LCS 320-104374/5

Matrix: Water

Analysis Batch: 104374

Client Sample ID: Lab Control Sample

Prep Type: Total/NA

Analyte	Spike Added	LCS Result	LCS Qualifier	Unit	D	%Rec	%Rec. Limits
Benzene	20.0	19.2		ug/L		96	79 - 120
Toluene	20.0	18.7		ug/L		94	79 - 126
Ethylbenzene	20.0	19.3		ug/L		97	80 - 120
m-Xylene & p-Xylene	20.0	19.6		ug/L		98	80 - 121
o-Xylene	20.0	19.6		ug/L		98	80 - 124
Xylenes, Total	40.0	39.2		ug/L		98	80 - 123

Surrogate	LCS %Recovery	LCS Qualifier	Limits
Dibromofluoromethane (Surr)	93		80 - 123
4-Bromofluorobenzene (Surr)	99		74 - 120
1,2-Dichloroethane-d4 (Surr)	94		72 - 123
Toluene-d8 (Surr)	91		78 - 120

Lab Sample ID: LCSD 320-104374/6

Matrix: Water

Analysis Batch: 104374

Client Sample ID: Lab Control Sample Dup

Prep Type: Total/NA

Analyte	Spike Added	LCSD Result	LCSD Qualifier	Unit	D	%Rec	%Rec. Limits	RPD	RPD Limit
Benzene	20.0	18.7		ug/L		93	79 - 120	3	21
Toluene	20.0	18.2		ug/L		91	79 - 126	3	20
Ethylbenzene	20.0	18.9		ug/L		95	80 - 120	2	15
m-Xylene & p-Xylene	20.0	19.2		ug/L		96	80 - 121	2	15
o-Xylene	20.0	19.6		ug/L		98	80 - 124	0	18
Xylenes, Total	40.0	38.8		ug/L		97	80 - 123	1	16

Surrogate	LCSD %Recovery	LCSD Qualifier	Limits
Dibromofluoromethane (Surr)	92		80 - 123
4-Bromofluorobenzene (Surr)	100		74 - 120
1,2-Dichloroethane-d4 (Surr)	96		72 - 123

TestAmerica Pleasanton

QC Sample Results

Client: AECOM Technical Services Inc.
 Project/Site: Shell - 2703 Martin Luther King Jr. Way,

TestAmerica Job ID: 720-71009-1

Method: 8260B - Volatile Organic Compounds (GC/MS) (Continued)

Lab Sample ID: LCSD 320-104374/6
Matrix: Water
Analysis Batch: 104374

Client Sample ID: Lab Control Sample Dup
Prep Type: Total/NA

Surrogate	LCS	LCS	Limits
	%Recovery	Qualifier	
Toluene-d8 (Surr)	91		78 - 120

Method: 8260B/CA_LUFTMS - Volatile Organic Compounds by GC/MS

Lab Sample ID: MB 320-104373/10
Matrix: Water
Analysis Batch: 104373

Client Sample ID: Method Blank
Prep Type: Total/NA

Analyte	MB	MB	RL	MDL	Unit	D	Prepared	Analyzed	Dil Fac
	Result	Qualifier							
Gasoline Range Organics (GRO) -C7-C12	ND		50		ug/L			03/24/16 20:41	1

Surrogate	MB	MB	Limits	Prepared	Analyzed	Dil Fac
	%Recovery	Qualifier				
4-Bromofluorobenzene (Surr)	99		73 - 115		03/24/16 20:41	1

Lab Sample ID: LCS 320-104373/7
Matrix: Water
Analysis Batch: 104373

Client Sample ID: Lab Control Sample
Prep Type: Total/NA

Analyte	Spike	LCS	LCS	Unit	D	%Rec	%Rec.
	Added	Result	Qualifier				Limits
Gasoline Range Organics (GRO) -C7-C12	1000	1060		ug/L		106	78 - 118

Surrogate	LCS	LCS	Limits
	%Recovery	Qualifier	
4-Bromofluorobenzene (Surr)	97		73 - 115

Lab Sample ID: LCSD 320-104373/8
Matrix: Water
Analysis Batch: 104373

Client Sample ID: Lab Control Sample Dup
Prep Type: Total/NA

Analyte	Spike	LCSD	LCSD	Unit	D	%Rec	%Rec.	RPD
	Added	Result	Qualifier				Limits	RPD
Gasoline Range Organics (GRO) -C7-C12	1000	1060		ug/L		106	78 - 118	0

Surrogate	LCSD	LCSD	Limits
	%Recovery	Qualifier	
4-Bromofluorobenzene (Surr)	98		73 - 115

QC Association Summary

Client: AECOM Technical Services Inc.
Project/Site: Shell - 2703 Martin Luther King Jr. Way,

TestAmerica Job ID: 720-71009-1

GC/MS VOA

Analysis Batch: 104373

Lab Sample ID	Client Sample ID	Prep Type	Matrix	Method	Prep Batch
720-71009-1	MW-13	Total/NA	Water	8260B/CA_LUFT MS	
LCS 320-104373/7	Lab Control Sample	Total/NA	Water	8260B/CA_LUFT MS	
LCSD 320-104373/8	Lab Control Sample Dup	Total/NA	Water	8260B/CA_LUFT MS	
MB 320-104373/10	Method Blank	Total/NA	Water	8260B/CA_LUFT MS	

Analysis Batch: 104374

Lab Sample ID	Client Sample ID	Prep Type	Matrix	Method	Prep Batch
720-71009-1	MW-13	Total/NA	Water	8260B	
LCS 320-104374/5	Lab Control Sample	Total/NA	Water	8260B	
LCSD 320-104374/6	Lab Control Sample Dup	Total/NA	Water	8260B	
MB 320-104374/10	Method Blank	Total/NA	Water	8260B	

Lab Chronicle

Client: AECOM Technical Services Inc.
Project/Site: Shell - 2703 Martin Luther King Jr. Way,

TestAmerica Job ID: 720-71009-1

Client Sample ID: MW-13

Date Collected: 03/17/16 15:10

Date Received: 03/18/16 15:30

Lab Sample ID: 720-71009-1

Matrix: Water

Prep Type	Batch Type	Batch Method	Run	Dilution Factor	Batch Number	Prepared or Analyzed	Analyst	Lab
Total/NA	Analysis	8260B		5	104374	03/24/16 22:15	SS	TAL SAC
Total/NA	Analysis	8260B/CA_LUFTMS		5	104373	03/24/16 22:15	SS	TAL SAC

Laboratory References:

TAL SAC = TestAmerica Sacramento, 880 Riverside Parkway, West Sacramento, CA 95605, TEL (916)373-5600

- 1
- 2
- 3
- 4
- 5
- 6
- 7
- 8
- 9
- 10
- 11
- 12
- 13
- 14
- 15

Certification Summary

Client: AECOM Technical Services Inc.
 Project/Site: Shell - 2703 Martin Luther King Jr. Way,

TestAmerica Job ID: 720-71009-1

Laboratory: TestAmerica Pleasanton

All certifications held by this laboratory are listed. Not all certifications are applicable to this report.

Authority	Program	EPA Region	Certification ID	Expiration Date
California	State Program	9	2496	01-31-17

Laboratory: TestAmerica Sacramento

All certifications held by this laboratory are listed. Not all certifications are applicable to this report.

Authority	Program	EPA Region	Certification ID	Expiration Date
A2LA	DoD ELAP		2928-01	01-31-17
Alaska (UST)	State Program	10	UST-055	12-18-16
Arizona	State Program	9	AZ0708	08-11-16
Arkansas DEQ	State Program	6	88-0691	06-17-16
California	State Program	9	2897	01-31-17
Colorado	State Program	8	N/A	08-31-16
Connecticut	State Program	1	PH-0691	06-30-17
Florida	NELAP	4	E87570	06-30-16
Hawaii	State Program	9	N/A	01-31-17
Illinois	NELAP	5	200060	03-17-17
Kansas	NELAP	7	E-10375	05-31-16
Louisiana	NELAP	6	30612	06-30-16
Michigan	State Program	5	9947	01-31-18
Nevada	State Program	9	CA44	07-31-16
New Jersey	NELAP	2	CA005	06-30-16
New York	NELAP	2	11666	04-01-16 *
Oregon	NELAP	10	CA200005	01-29-17
Pennsylvania	NELAP	3	9947	03-31-17
Texas	NELAP	6	T104704399-15-9	05-31-16
US Fish & Wildlife	Federal		LE148388-0	10-31-16
USDA	Federal		P330-11-00436	12-30-17
USEPA UCMR	Federal	1	CA00044	11-06-16
Utah	NELAP	8	QUAN1	02-28-17
Virginia	NELAP Secondary AB	3	460278	03-14-17
Washington	State Program	10	C581	05-04-16
West Virginia (DW)	State Program	3	9930C	12-31-16
Wyoming	State Program	8	8TMS-Q	01-29-17

* Certification renewal pending - certification considered valid.

Method Summary

Client: AECOM Technical Services Inc.
Project/Site: Shell - 2703 Martin Luther King Jr. Way,

TestAmerica Job ID: 720-71009-1

Method	Method Description	Protocol	Laboratory
8260B	Volatile Organic Compounds (GC/MS)	SW846	TAL SAC
8260B/CA_LUFTM S	Volatile Organic Compounds by GC/MS	SW846	TAL SAC

Protocol References:

SW846 = "Test Methods For Evaluating Solid Waste, Physical/Chemical Methods", Third Edition, November 1986 And Its Updates.

Laboratory References:

TAL SAC = TestAmerica Sacramento, 880 Riverside Parkway, West Sacramento, CA 95605, TEL (916)373-5600



Sample Summary

Client: AECOM Technical Services Inc.
Project/Site: Shell - 2703 Martin Luther King Jr. Way,

TestAmerica Job ID: 720-71009-1

Lab Sample ID	Client Sample ID	Matrix	Collected	Received
720-71009-1	MW-13	Water	03/17/16 15:10	03/18/16 15:30

1

2

3

4

5

6

7

8

9

10

11

12

13

14

15

720-71009

NY # 167 401



Shell Oil Products US Chain Of Custody Record

AECOM

LAB (LOCATION) _____
 ACCUTEST (_____) _____
 CALSCIENCE (_____) _____
 TESTAMERICA (_____) _____
 Other (_____) _____

Please Check Appropriate Box:

<input type="checkbox"/> GW FDG	<input type="checkbox"/> PIPELINE	<input type="checkbox"/> RETAIL
<input type="checkbox"/> CHEMICALS	<input checked="" type="checkbox"/> CONSULTANT	<input type="checkbox"/> LUBES
<input type="checkbox"/> TRANSPORTATION	<input type="checkbox"/> OTHER _____	

Print Bill To Contact Name: Christine Pilachowski
 PO #: _____
 Project Site or Project ID: 27482
 GSAP Project ID: _____
 DSCP/00227_USRT/01252
 CHECK IF NO INCIDENT # APPLIES
 DATE: 3/17/16
 PAGE 1 of 1

SAMPLING COMPANY: Blaine Tech Services, Inc. LOG CODE: BTSS
 ADDRESS: 1680 Rogers Ave., San Jose, CA, 95112

SITE ADDRESS: Street and City: 2703 Martin Luther King Jr. Way, Oakland State: CA
 AECOM Project / Task Number: _____
 DELIVERABLE TO (Name, Company, Office Location): Casey Huff, AECOM, Oakland, CA PHONE NO.: 510-893-3600
 E-MAIL: casey.huff@aecom.com AECOM Other ID: USF04645

PROJECT CONTACT (Hardcopy or PDF Report to): Bart Gebbie
 TELEPHONE: 310-885-4455 Ext. 103 FAX: 310-637-5802 Birt's Contact #/MAIL: christine.pilachowski@aecom.com


SAMPLER NAME(S) (Print): Ben Stevens
 LAB USE ONLY: _____

TURNAROUND TIME (CALENDAR DAYS):
 STANDARD (14 DAY) 5 DAYS 7 DAYS 14 HOURS RESULTS NEEDED ON WEEKEND
 LA - RWQCB REPORT FORMAT JUST AGENCY:
 DELIVERABLES: LEVEL 1 LEVEL 2 LEVEL 3 LEVEL 4 OTHER (SPECIFY) _____
 TEMPERATURE ON RECEIPT C°: Cooler #1 _____ Cooler #2 _____ Cooler #3 _____

TPH-ORO, Purgeable (R260B)	REQUESTED ANALYSIS		FIELD NOTES:
	UNIT COST	NON-UNIT COST	
BTEX (R260B)			TEMPERATURE ON RECEIPT C°
5 OXY S (R260B)			Container PID Readings or Laboratory Notes

SPECIAL INSTRUCTIONS OR NOTES :
 SHELL CONTRACT RATE APPLIES
 STATE REIMBURSEMENT RATE APPLIES
 LEDD NOT NEEDED
 RECEIPT VERIFICATION REQUESTED
 PROVIDE LEDD DISK
 Email invoice to USAPimaging@aecom.com

LAB USE ONLY	Field Sample Identification		SAMPLING		MATRIX	PRESERVATIVE					NO. OF CONT.	
			DATE	TIME		HC	HNO3	H2SO4	NONE	OTHER		
		<u>MN-13</u>	<u>3/17/16</u>	<u>1510</u>	<u>WG</u>	<u>X</u>					<u>3</u>	<u>X</u>



720-71009 Chain of Custody

Relinquished by: (Signature) <u>[Signature]</u>	Received by: (Signature) <u>[Signature]</u>	Date: <u>3/17/16</u>	Time: <u>1700</u>
Relinquished by: (Signature) <u>[Signature]</u>	Received by: (Signature) <u>[Signature]</u>	Date: <u>3/18/16</u>	Time: <u>1230</u>
Relinquished by: (Signature) <u>[Signature]</u>	Received by: (Signature) <u>[Signature]</u>	Date: <u>3-18-16</u>	Time: <u>1530</u>

2000

Login Sample Receipt Checklist

Client: AECOM Technical Services Inc.

Job Number: 720-71009-1

Login Number: 71009
List Number: 1
Creator: Bullock, Tracy

List Source: TestAmerica Pleasanton

Question	Answer	Comment
Radioactivity wasn't checked or is \leq background as measured by a survey meter.	N/A	
The cooler's custody seal, if present, is intact.	N/A	
Sample custody seals, if present, are intact.	N/A	
The cooler or samples do not appear to have been compromised or tampered with.	True	
Samples were received on ice.	True	
Cooler Temperature is acceptable.	True	
Cooler Temperature is recorded.	True	
COC is present.	True	
COC is filled out in ink and legible.	True	
COC is filled out with all pertinent information.	True	
Is the Field Sampler's name present on COC?	True	
There are no discrepancies between the containers received and the COC.	False	
Samples are received within Holding Time (excluding tests with immediate HTs)	True	
Sample containers have legible labels.	True	
Containers are not broken or leaking.	True	
Sample collection date/times are provided.	True	
Appropriate sample containers are used.	True	
Sample bottles are completely filled.	True	
Sample Preservation Verified.	N/A	
There is sufficient vol. for all requested analyses, incl. any requested MS/MSDs	True	
Containers requiring zero headspace have no headspace or bubble is <math><6\text{mm}</math> (1/4").	True	
Multiphasic samples are not present.	True	
Samples do not require splitting or compositing.	True	
Residual Chlorine Checked.	N/A	



Login Sample Receipt Checklist

Client: AECOM Technical Services Inc.

Job Number: 720-71009-1

Login Number: 71009
List Number: 2
Creator: Hytrek, Cheryl

List Source: TestAmerica Sacramento
List Creation: 03/22/16 12:38 PM

Question	Answer	Comment
Radioactivity wasn't checked or is </= background as measured by a survey meter.	True	
The cooler's custody seal, if present, is intact.	N/A	
Sample custody seals, if present, are intact.	N/A	
The cooler or samples do not appear to have been compromised or tampered with.	True	
Samples were received on ice.	True	
Cooler Temperature is acceptable.	True	
Cooler Temperature is recorded.	True	
COC is present.	True	
COC is filled out in ink and legible.	True	
COC is filled out with all pertinent information.	True	
Is the Field Sampler's name present on COC?	N/A	
There are no discrepancies between the containers received and the COC.	True	
Samples are received within Holding Time (excluding tests with immediate HTs)	True	
Sample containers have legible labels.	True	
Containers are not broken or leaking.	True	
Sample collection date/times are provided.	True	
Appropriate sample containers are used.	True	
Sample bottles are completely filled.	True	
Sample Preservation Verified.	N/A	
There is sufficient vol. for all requested analyses, incl. any requested MS/MSDs	True	
Containers requiring zero headspace have no headspace or bubble is <6mm (1/4").	True	
Multiphasic samples are not present.	True	
Samples do not require splitting or compositing.	True	
Residual Chlorine Checked.	N/A	

