

File No. 8-90-420-GI

SEP 29 1992

QUARTERLY GROUNDWATER SAMPLING
FOR THE PROPERTY
LOCATED AT 5175 BROADWAY STREET
OAKLAND, CALIFORNIA
SEPTEMBER 29, 1992

PREPARED FOR:
MR. MOHAMMAD MEHDIZADEH
150 RANDOM WAY
PLEASANT HILL, CALIFORNIA 94523

BY:
SOIL TECH ENGINEERING, INC.
298 BROKAW ROAD
SANTA CLARA, CALIFORNIA 95050

SOIL TECH ENGINEERING, INC.

LIST OF TABLES

- TABLE 1 ... GROUNDWATER MONITORING DATA.
- TABLE 2 ... GROUNDWATER ANALYTICAL RESULTS

LIST OF FIGURES

- FIGURE 1 ... SITE VICINITY MAP SHOWING 5175 BROADWAY STREET,
OAKLAND, CALIFORNIA.
- FIGURE 2 ... SITE PLAN SHOWING LOCATIONS OF MONITORING WELLS AND
DIRECTION OF GROUNDWATER FLOW.

LIST OF APPENDICES

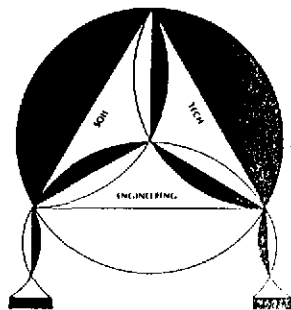
- APPENDIX "A" ... SITE VICINITY MAP AND SITE PLAN.
- APPENDIX "B" ... STANDARD OPERATING PROCEDURES.
- APPENDIX "C" ... ANALYTICAL TEST REPORT OF WATER SAMPLES AND
CHAIN-OF-CUSTODY RECORDS.

TABLE OF CONTENTS	<u>Page No.</u>
LETTER OF TRANSMITTAL	1-2
SITE DESCRIPTION AND BACKGROUND	2
TANK REMOVAL AND SAMPLING	2-4
CURRENT FIELD WORK	5
LABORATORY ANALYSIS	5
LABORATORY RESULTS	5-6
SUMMARY	6
RECOMMENDATIONS	6-7
SCHEDULE	7
LIMITATIONS	7-8
TABLE 1 - GROUNDWATER MONITORING DATA	9-12
TABLE 2 - GROUNDWATER ANALYTICAL RESULTS	13-15
<u>APPENDIX "A"</u>	
FIGURE 1 - VICINITY MAP	16
FIGURE 2 - SITE PLAN	17
<u>APPENDIX "B"</u>	
GROUNDWATER SAMPLING	SOP1
<u>APPENDIX "C"</u>	
PRIORITY ENVIRONMENTAL LABS REPORT AND CHAIN-OF-CUSTODY	

SOIL TECH ENGINEERING

Soil, Foundation and Geological Engineers

298 BROKAW ROAD, SANTA CLARA, CA 95050 ■ (408) 496-0265 OR (408) 496-0266



September 29, 1992

File No. 8-90-420-GI

Mr. Mohammad Mehdizadeh
150 Random Way
Pleasant Hill, California 94523

SUBJECT: QUARTERLY GROUNDWATER SAMPLING FOR THE PROPERTY
Located at 5175 Broadway Street, in
Oakland, California

Dear Mr. Mehdizadeh:

This report presents the results of the quarterly groundwater sampling performed on September 28, 1992, by Soil Tech Engineering, Inc. (STE), at the subject site located at 5175 Broadway Street, in Oakland, California (Figure 1).

The scope of work for this sampling was to:

- 1) Measured depth-to-groundwater and check for the presence of liquid-hydrocarbon thickness in the five on-site wells.
- 2) Collect groundwater samples from the on-site wells for analyses of Total Petroleum Hydrocarbons as gasoline (TPHg) and Hydrocarbon constituents, Benzene, Toluene, Ethylbenzene and Total Xylenes (BTEX).

- 3) Updated the database for water level/liquid-hydrocarbon level measurements and groundwater data.
- 4) Review analytical results and prepare a report.

SITE DESCRIPTION AND BACKGROUND:

The site is located at 5175 Broadway Street, in Oakland, California. The area in the vicinity of the site consist of mainly a residential and light commercial (Figure 1).

TANK REMOVAL AND SAMPLING:

In January 1990, Tank Protect Engineering, Inc. (TPE), was retained to supervise the removal of underground fuel tanks and to conduct soil sampling, soil excavation, soil treatment and disposal. In addition, TPE installed three monitoring wells on-site.

Initial analytical results of soil samples taken after the tank removal showed moderate levels of Total Petroleum Hydrocarbons as Gasoline (TPHg) in two locations. The rest of the samples showed TPHg ranging from non-detected to less than 120 parts per million (ppm). Due to the presence of elevated levels of TPHg detected in the excavation, TPE installed three on-site monitoring wells (MW-1 to MW-3), as required by state and local regulatory

agencies (Figure 2). TPE's preliminary groundwater assessment also indicated that the shallow groundwater had been impacted.

The Alameda County Health Department (ACHD) requested the property owner to conduct further investigation in order to define the extent of dissolved hydrocarbon contamination in the groundwater.

Soil Tech Engineering, Inc. (STE), was retained in September 1990 to conduct monitoring and sampling of the on-site monitoring wells. The objective of the quarterly groundwater sampling program was to monitor seasonal and long-term variations in the conditions of the shallow aquifer beneath the site and to assess the direction of the groundwater flow for further investigation.

STE sampled the three on-site groundwater monitoring wells (MW-1 to MW-3) on September 26, 1990, and January 14, 1991. The sampling was conducted in accordance with ACHD and California Regional Water Quality Control Board (CRWQCB) guidelines and STE's Standard Operating Procedures (SOP) included in Appendix "B".

The three on-site wells contained moderate to high levels of dissolved hydrocarbons. A comparison of the September 1990 sampling with TPE's analytical results of April 1990 showed an increase in dissolved hydrocarbons in wells MW-1 and MW-2. In well MW-3 (the down-gradient well), TPHg and Toluene levels decreased, whereas Benzene, Ethylbenzene and Total Xylenes increased slightly.

The analytical results for groundwater samples collected on January 14, 1991, showed an increase in TPH and BTEX levels in well MW-2 from those reported in September 1990. Well MW-1 also showed a slight increase in TPH and Benzene, but showed a decrease in Toluene, Ethylbenzene and Xylene levels. Well MW-3 showed a substantial decrease in TPH and BTEX.

The Alameda County Health Department (ACHD) in a letter dated March 29, 1991, requested additional investigation to define the extent of dissolved hydrocarbons plume. STE installed two additional monitoring wells STMW-1 (STMW-4) and STMW-2 (STMW-5) on June 21, 1991. The July 3, 1991, water sampling results showed low levels of dissolved Total Petroleum Hydrocarbons as gasoline (TPHg) and Benzene, Toluene, Ethylbenzene and Xylenes (BTEX) in all five wells. The presence of low levels of TPHg and BTEX in the up-gradient well, STMW-1 (STMW-4), (located in the east corner of the property) indicated a potential off-site source. Based on the water level data, the groundwater direction was west to southwest on July 3, 1991. The detail of this investigation is summarized in STE's report dated July 23, 1991. STE recommended a quarterly monitoring and sampling of five on-site wells for at least a year.

The second quarterly sampling was conducted in November 1991. The detail of the sampling is described in STE's report dated November 22, 1991. The third quarter sampling was conducted on March 4, 1992, and the detail of the sampling is described in the STE's report dated March 10, 1992. The fourth quarter sampling was conducted in June 1992.

CURRENT FIELD WORK:

On September 28, 1992, the five on-site wells were monitored, purged and sampled in accordance with STE's Standard Operating Procedures (SOP) (Appendix "B"), which follows state and local guidelines. During field observation, STE staff detected a mild petroleum odors in wells MW-1, MW-2, and STMW-5. In addition, a light petroleum sheen and a mild to strong petroleum odors were detected in the purged water from wells MW-3 and STMW-4. After appropriate purging, no sheen was detected in the wells MW-3 and STMW-4. Table 1 summarizes the groundwater monitoring data.

Based on water elevation data, the groundwater flow direction was in west to southwest direction on September 28, 1992.

LABORATORY ANALYSIS:

The water samples, collected from the on-site wells, were placed in a cool ice chest and submitted to Priority Environmental Labs, a state-certified laboratory, with a chain-of-custody record.

The samples were analyzed for Total Petroleum Hydrocarbons as gasoline (TPHg) per EPA Method 5030/8015 and for Benzene, Toluene, Ethylbenzene, and Total Xylenes (BTEX) per EPA Method 602.

LABORATORY RESULTS:

Table 2 summarizes the water samples results taken by STE since September 1990. Low to moderate levels of TPHg were detected

in all five wells sampled during this quarter. The TPHg levels ranging from 1.5 parts per million (ppm) to 64 ppm. Low levels of BTEX were also found in all five wells.

SUMMARY:

The analytical results of groundwater samples collected in September 28, 1992 showed a slight increase in TPHg levels in wells MW-1, MW-3, and STMW-4 and decreased in wells MW-2 and STMW-5 compared to June 2, 1992 results. BTEX concentrations decrease in all five wells, except for Total Xylenes which slightly increase in wells MW-2.

The water elevation in all five wells decrease by at least a 0.5 foot. The increase in the TPHg and BTEX levels appears to be due to residual soil contamination left in the ground. Recent results continued to detect low to moderate levels of dissolved hydrocarbon contamination on-site.

The gradual increase of TPHg in the up-gradient well STMW-4 since July 1991 indicates that a potential off-site source exist.

RECOMMENDATIONS:

Since dissolved hydrocarbons continue to be present in the wells and some of the hydrocarbons constituent decreased and some have increased in the wells, STE recommends the continuation of the

monitoring and sampling of the five wells for three more quarters. In addition, STE recommends a meeting with ACEDH and the Regional Water Quality Control Board to discuss the proposal and obtain a direction for what additional investigation is necessary for the site.

A copy of this report should be sent to the Alameda County Health Department and the California Regional Water Quality Control Board.

SCHEDULE:

The next monitoring and sampling of the wells will be scheduled in December 1992.

LIMITATIONS:

This report was prepared in accordance with the currently accepted standards for environmental investigations. The contents of this report reflect the conditions of the subject site at this particular time. No other warranties, expressed or implied, as to the professional advice provided are made.


The findings of this report are based on the results of the independent laboratory analyses and are valid at the present date and conditions. However, changes in the conditions of a property can occur with the passage of time, whether they are due to natural processes or the works of man, on this property or adjacent properties.

File No. 8-90-420-GI


If you have any questions or require additional information,
please feel free to contact our office at your convenience.

Sincerely,

SOIL TECH ENGINEERING, INC.



NOORODDIN AMELI
PROJECT ENGINEER



LAWRENCE KOO, P. E.
C. E. #34928



FRANK HAMEDI-FARD
GENERAL MANAGER

TABLE 1
GROUNDWATER MONITORING DATA
IN FEET

Date	Well No.	Water Elevation	Water Depth*	Product Thickness	Petroleum Odor
5/17/90**	MW-1	NA	9.26	Not Available	NA
	MW-2	NA	10.00	Not Available	NA
	MW-3	NA	12.42	Not Available	NA
9/26/90	MW-1	NA	9.92	Not Present	Mild
	MW-2	NA	10.83	Not Present	Mild
	MW-3	NA	13.50	Not Present	Mild
1/14/91	MW-1 (97.71)	89.01	9.54	Not Present	Mild
	MW-2 (97.78)	87.53	10.63	Not Present	None
	MW-3 (98.14)	86.20	12.58	Light Sheen	None

TABLE 1 CONT'D
GROUNDWATER MONITORING DATA
IN FEET

Date	Well No.	Water Elevation	Water Depth*	Product Thickness	Petroleum Odor
7/03/12	MW-1 (102.04)	92.50	9.417	Not Present	Mild
	MW-2 (102.02)	91.85	10.083	Not Present	Mild
	MW-3 (102.46)	90.00	12.083	Sheen	Strong
	STMW-1 (103.58)	92.39	11.00	Sheen	Mild
	STMW-2 (101.99)	87.72	13.917	Not Present	None
11/11/91	MW-1 (102.04)	92.59	9.45	Not Present	Mild
	MW-2 (102.02)	91.81	10.21	Not Present	Mild
	MW-3 (102.46)	90.17	12.29	Light Sheen	Mild
	STMW-4*** (103.58)	92.50	11.08	Light Sheen	Strong
	STMW-5**** (101.99)	87.99	14.00	Not Present	Mild

TABLE 1 CONT'D
GROUNDWATER MONITORING DATA
IN FEET

Date	Well No.	Water Elevation	Water Depth*	Product Thickness	Petroleum Odor
3/04/92	MW-1 (101.83)	93.90	7.93	Not Present	Mild
	MW-2 (101.67)	92.97	8.70	Not Present	Mild
	MW-3 (102.18)	91.92	10.26	Dark Brown Sheen	Strong
	STMW-4 (103.08)	93.64	9.44	Brown Sheen	Mild
	STMW-5 (101.36)	89.56	11.80	Not Present	V. Mild
6/02/92	MW-1 (101.83)	92.85	8.98	Not Present	Mild
	MW-2 (101.67)	92.15	9.52	Not Present	Mild
	MW-3 (102.18)	90.78	11.40	Light Sheen	Moderate
	STMW-4 (103.08)	92.76	10.32	Not Present	V. Mild
	STMW-5 (101.36)	88.30	13.06	Not Present	Mild

TABLE 1 CONT'D
GROUNDWATER MONITORING DATA
IN FEET

Date	Well No.	Water Elevation	Water Depth*	Product Thickness	Petroleum Odor
9/28/92	MW-1 (101.83)	92.54	9.29	Not Present	Mild
	MW-2 (101.67)	91.58	10.09	Not Present	Mild
	MW-3 (102.18)	89.54	12.64	Light Sheen	Strong
	STMW-4 (103.08)	92.32	10.76	Brown Sheen	Mild
	STMW-5 (101.36)	87.32	14.04	Not Present	Mild

- * - Below Ground Surface
- ** - Measured by TPE
- NA - Not Available
- *** - STMW-4 is the same well as STMW-1.
- **** - STMW-5 is the same well as STMW-2.

TABLE 2
GROUNDWATER ANALYTICAL RESULTS
IN
PARTS PER MILLION (ppm)

Date	Well Number	TPHg	B	T	E	X
4/30/89*	MW-1	0.2	0.018	0.005	0.002	0.012
	MW-2	0.23	0.039	0.018	0.005	0.023
	MW-3	56	3.6	8.6	1.3	7.2
9/26/90	MW-1	1.3	0.055	0.031	0.12	0.1
	MW-2	0.85	0.94	0.005	0.025	0.047
	MW-3	54	5.1	0.42	1.6	8.0
1/14/91	MW-1	1.7	0.057	0.028	0.042	0.053
	MW-2	3.1	0.35	0.083	0.086	0.135
	MW-3	35	2.6	6.6	1.5	5.7
7/03/91	MW-1	0.58	0.032	0.041	0.04	0.055
	MW-2	1.59	0.03	0.052	0.024	0.034
	MW-3	33	4.12	4.3	1.4	4.8
	STMW-1**	3.1	0.61	0.062	0.039	0.15
	STMW-2**	0.69	0.099	0.081	0.019	0.098

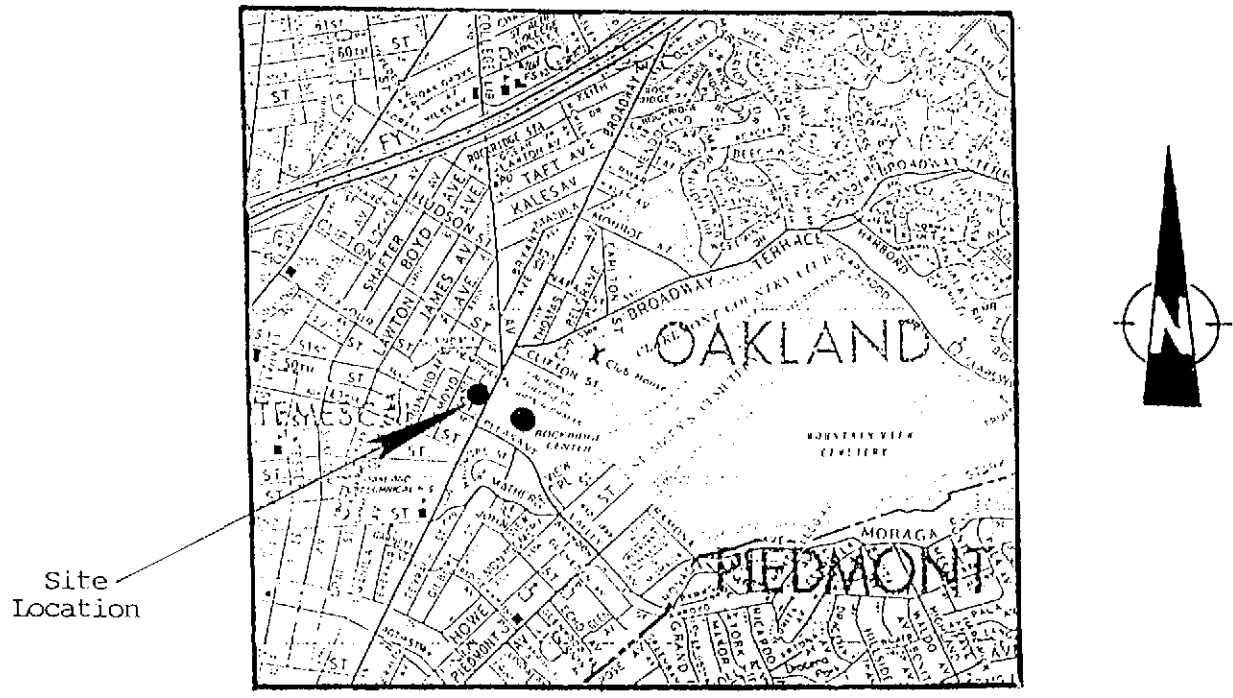
**TABLE 2 CONT'D
GROUNDWATER ANALYTICAL RESULTS
IN
PARTS PER MILLION (PPM)**

Date	Well Number	TPHg	B	T	E	X
11/11/91	MW-1	0.33	0.02	0.002	0.002	0.011
	MW-2	0.96	0.32	0.015	0.004	0.029
	MW-3	57	3.9	8.4	2.1	14
	STMW-4***	3.6	0.99	0.025	0.003	0.18
	STMW-5****	0.41	0.061	0.002	0.001	0.02
3/04/92	MW-1	0.81	0.011	0.0051	0.0097	0.023
	MW-2	1.5	0.0095	0.0084	0.0098	0.022
	MW-3	57	0.72	0.87	0.81	3.1
	STMW-4***	5.0	0.035	0.02	0.022	0.071
	STMW-5****	0.46	0.013	0.0065	0.011	0.018
6/02/92	MW-1	2.2	0.093	0.032	0.04	0.12
	MW-2	2.8	0.084	0.041	0.059	0.095
	MW-3	50	0.24	0.24	0.22	0.74
	STMW-4***	13	0.14	0.045	0.063	0.21
	STMW-5****	1.86	0.027	0.02	0.021	0.043

TABLE 2 CONT'D
GROUNDWATER ANALYTICAL RESULTS
IN
PARTS PER MILLION (PPM)


Date	Well Number	TPHg	B	T	E	X
9/28/92	MW-1	2.9	0.024	0.0078	0.019	0.037
	MW-2	1.6	0.047	0.020	0.047	0.097
	MW-3	64	0.11	0.093	0.097	0.25
	STMW-4***	40	0.035	0.020	0.048	0.11
	STMW-5****	1.5	0.014	0.0061	0.018	0.022

TPHg - Total Petroleum Hydrocarbons as gasoline
 BTEX - Benzene, Toluene, Ethylbenzene, Xylenes
 * - Analytical Results from TPE Site Assessment
 ** - Soil Tech Engineering, Inc., Monitoring Wells
 *** - STMW-4 is the same well as STMW-1.
 **** - STMW-5 is the same well as STMW-2.



Thomas Brothers Map 1982 Edition
Alameda - Contra Costa Counties

Page 4 D6



Commercial Building

Street
Flow Line

LEGEND

- C. EL. Casing Elevation
- W. EL. Water Elevation
- ⊙ Monitoring Well

5175 BROADWAY STREET, OAKLAND, CALIFORNIA		
SCALE: 1"=20'	PROJECT NO. 8-90-420-GI	FIGURE 2
DRAWN BY N.A.		9/28/92
SOIL TECH ENGINEERING, INC. 298 BROKAW ROAD, SANTA CLARA, CALIFORNIA 95050		

GROUNDWATER SAMPLING

Prior to collection of groundwater samples, all of the sampling equipment (i.e. bailer, cables, bladder pump, discharge lines and etc...) was cleaned by pumping TSP water solution followed by distilled water.

Prior to purging, the well "Water Sampling Field Survey Forms" were filled out (depth to water and total depth of water column were measured and recorded). The well was then bailed or pumped to remove four to ten well volumes or until the discharged water temperature, conductivity and pH stabilized. "Stabilized" is defined as three consecutive readings within 15% of one another.

The groundwater sample was collected when the water level in the well recovered to 80% of its static level.

Forty milliliter (ml.), glass volatile organic analysis (VOA) vials with Teflon septa were used as sample containers. The groundwater sample was decanted into each VOA vial in such a manner that there was a meniscus at the top. The cap was quickly placed over the top of the vial and securely tightened. The VOA vial was then inverted and tapped to see if air bubbles were present. If none were present, the sample was labeled and refrigerated for delivery under chain-of-custody to the laboratory. The label information would include a sample identification number, job identification number, date, time, type of analysis requested, and the sampler's name.



PRIORITY ENVIRONMENTAL LABS

Precision Environmental Analytical Laboratory

September 30, 1992

PEL # 9209050

SOIL TECH ENGINEERING

Attn: Noori Ameli

Re: Five water samples for Gasoline/BTEX analysis.

Project name: 5175 Broadway St., -Oakland

Project number: 8-90-420-GI

Date sampled: Sep 28, 1992

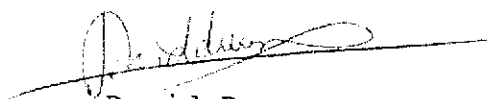
Date submitted: Sep 28, 1992

Date extracted: Sep 28-29, 1992

Date analyzed: Sep 28-29, 1992

RESULTS:

SAMPLE I.D.	Gasoline (ug/L)	Benzene (ug/L)	Toluene (ug/L)	Ethyl Benzene (ug/L)	Total Xylenes (ug/L)
MW-1	2900	24	7.8	19	37
MW-2	1600	47	20	47	97
MW-3	64000	110	93	97	250
STMW-4	40000	35	20	48	110
STMW-5	1500	14	6.1	18	22
Blank	N.D.	N.D.	N.D.	N.D.	N.D.
Spiked Recovery	95.1%	90.5%	86.8%	94.0%	102.5%
Duplicate Spiked Recovery	87.4%	83.5%	90.0%	89.9%	93.5%
Detection limit	50	0.5	0.5	0.5	0.5
Method of Analysis	5030 / 8015	602	602	602	602


David Duong
Laboratory Director

CHAIN OF CUSTODY RECORD

PEL

PROJ. NO. 8-90-420-GI		NAME 5175 Broadway St. OAKLAND				CON-TAINER	ANALYSES REQUESTED TPHIG/BTEX	REMARKS													
SAMPLERS: (Signature) <i>N. Amodeo</i>																					
NO.	DATE	TIME	SOIL	WATER	LOCATION																
1	9/28/92	10 ²⁵		✓	MW-1	2	✓														
2	9/28/92	10 ⁵⁵		✓	MW-2	2	✓														
3	9/28/92	11 ¹³		✓	MW-3	2	✓														
4	9/28/92	11 ³⁷		✓	STMW-4	2	✓														
5	9/28/92	10 ⁰²		✓	STMW-5	2	✓														
Relinquished by: (Signature) <i>N. Amodeo</i>		Date / Time 9/28/92 14 ⁰⁷		Received by: (Signature) <i>[Signature]</i>		Relinquished by: (Signature)		Date / Time		Receive by: (Signature)											
Relinquished by: (Signature)		Date / Time		Received by: (Signature) <i>[Signature]</i>		Relinquished by: (Signature)		Date / Time		Received by: (Signature)											
Relinquished by: (Signature)		Date / Time 9/28/92 14 ⁰⁷		Received for Laboratory by: (Signature) <i>PEL</i>		Date / Time		Remarks													



SOIL TECH ENGINEERING

Soil, Foundation and Geological Engineers

298 BROOKAW ROAD, SANTA CLARA, CA 95050 ■ (408) 496-0265 OR (408) 496-0266

CHAIN OF CUSTODY RECORD

PEL

PROJ. NO. 3-90-420-GI		NAME 5175 Broadway St. OAKLAND		CON-TAINER		ANALYSES REQUESTED TPIC/BTEX						PEL # 9209050		
SAMPLERS: (Signature) <i>N. Amodeo</i>														INV # 23095
NO.	DATE	TIME	SOIL									WATER	LOCATION	
1	9/28/92	10 ²⁵		✓	MW-1	2	✓							
2	9/28/92	10 ⁵⁵		✓	MW-2	2	✓							
3	9/28/92	11 ¹⁸		✓	MW-3	2	✓							
4	9/28/92	11 ³⁷		✓	STMW-4	2	✓							
5	9/28/92	10 ⁰⁰		✓	STMW-5	2	✓							
Relinquished by: (Signature) <i>N. Amodeo</i>		Date / Time 9/28/92 14 ⁰⁷		Received by: (Signature) <i>[Signature]</i>		Relinquished by: (Signature)		Date / Time		Receive by: (Signature)				
Relinquished by: (Signature)		Date / Time		Received by: (Signature) T. HANNAH		Relinquished by: (Signature)		Date / Time		Received by: (Signature)				
Relinquished by: (Signature)		Date / Time 9/28/92 14 ⁵⁷		Received for Laboratory by: (Signature) PEL		Date / Time		Remarks						



SOIL TECH ENGINEERING

Soil, Foundation and Geological Engineers

298 BROWN ROAD, SANTA CLARA, CA 95050 (408) 496-0265 OR (408) 496-0266