



**CONESTOGA-ROVERS
& ASSOCIATES**

5900 Hollis Street, Suite A
Emeryville, California 94608
Telephone: (510) 420-0700 Fax: (510) 420-9170
www.CRAworld.com

TRANSMITTAL

DATE: February 15, 2011 REFERENCE NO.: 240366
PROJECT NAME: 999 San Pablo Avenue, Albany

TO: Jerry Wickham
Alameda County Environmental Health
1131 Harbor Bay Parkway, Suite 250
Alameda, California 94502-6577

RECEIVED

3:56 pm, Feb 16, 2011
Alameda County
Environmental Health

Please find enclosed: Draft Final
 Originals Other
 Prints

Sent via: Mail Same Day Courier
 Overnight Courier Other GeoTracker and Alameda County FTP

QUANTITY	DESCRIPTION
1	Groundwater Monitoring Report - Fourth Quarter 2010

As Requested For Review and Comment
 For Your Use _____

COMMENTS:

If you have any questions regarding the content of this document, please contact Peter Schaefer at (510) 420-3319.

Copy to: Denis Brown, Shell Oil Products US, (electronic copy)
Gregg Biggs, 3640 Valley Road, Casper, WY 82604
SF Data Room (electronic copy)

Completed by: Peter Schaefer Signed: 

Filing: Correspondence File



Mr. Jerry Wickham
Alameda County Environmental Health
1131 Harbor Bay Parkway, Suite 250
Alameda, California 94502-6577

Denis L. Brown
Shell Oil Products US
HSE – Environmental Services
20945 S. Wilmington Ave.
Carson, CA 90810-1039
Tel (707) 865 0251
Fax (707) 865 2542
Email denis.l.brown@shell.com

Re: Shell-branded Service Station
999 San Pablo Avenue
Albany, California
SAP Code 135037
Incident No. 98995143
ACEH Case No. RO0000121

Dear Mr. Wickham:

The attached document is provided for your review and comment. Upon information and belief, I declare, under penalty of perjury, that the information contained in the attached document is true and correct.

If you have any questions or concerns, please call me at (707) 865-0251.

Sincerely,

A handwritten signature in black ink, appearing to read "Denis L. Brown", is written over a horizontal line.

Denis L. Brown
Senior Program Manager



GROUNDWATER MONITORING REPORT - FOURTH QUARTER 2010

**SHELL-BRANDED SERVICE STATION
999 SAN PABLO AVENUE
ALBANY, CALIFORNIA**

**SAP CODE 135037
INCIDENT NO. 98995143
AGENCY NO. RO0000121**

**FEBRUARY 15, 2011
REF. NO. 240366 (7)**

This report is printed on recycled paper.

**Prepared by:
Conestoga-Rovers
& Associates**

5900 Hollis Street, Suite A
Emeryville, California
U.S.A. 94608

Office: (510) 420-0700
Fax: (510) 420-9170

web: <http://www.CRAworld.com>

TABLE OF CONTENTS

	<u>Page</u>
1.0 INTRODUCTION.....	1
1.1 SITE INFORMATION.....	1
2.0 SITE ACTIVITIES, FINDINGS, AND DISCUSSION.....	1
2.1 CURRENT QUARTER'S ACTIVITIES.....	1
2.2 CURRENT QUARTER'S FINDINGS	2
2.3 PROPOSED ACTIVITIES.....	2

LIST OF FIGURES
(Following Text)

FIGURE 1 VICINITY MAP

FIGURE 2 GROUNDWATER CONTOUR AND CHEMICAL CONCENTRATION MAP

LIST OF APPENDICES

APPENDIX A BLAINE TECH SERVICES, INC. - GROUNDWATER MONITORING
REPORT

APPENDIX B BROADBENT & ASSOCIATES, INC. - GROUNDWATER MONITORING
DATA TABLE FOR ARCO STATION NO. 2035

1.0 INTRODUCTION

Conestoga-Rovers & Associates (CRA) prepared this report on behalf of Equilon Enterprises LLC dba Shell Oil Products US (Shell).

1.1 SITE INFORMATION

Site Address	999 San Pablo Avenue, Albany
Site Use	Shell-branded Service Station
Shell Project Manager	Denis Brown
CRA Project Manager	Peter Schaefer
Lead Agency and Contact	ACEH, Jerry Wickham
Agency Case No.	RO0000121
Shell SAP Code	135037
Shell Incident No.	98995143

Date of most recent agency correspondence was August 11, 2009 (electronic).

2.0 SITE ACTIVITIES, FINDINGS, AND DISCUSSION

2.1 CURRENT QUARTER'S ACTIVITIES

Blaine Tech Services, Inc. (Blaine) gauged and sampled the wells according to the established monitoring program for this site. Blaine coordinated groundwater monitoring with the adjacent ARCO Station located at 1001 San Pablo Avenue, Albany.

CRA prepared a vicinity map (Figure 1) and a groundwater contour and chemical concentration map including data from both sites (Figure 2). The Blaine report, presenting the analytical data, is included in Appendix A. The groundwater monitoring data table for the ARCO site is included in Appendix B.

During the November 11, 2010 gauging event, Blaine measured 0.06 feet of separate-phase hydrocarbons (SPHs) in well S-8. On December 28, 2010, Blaine conducted an additional gauging and bailing event at S-8. During the December 28 event, Blaine

measured 0.02 feet of SPHs. Approximately 0.33 pounds of SPHs were removed from S-8 during this period. An SPH removal summary is provided below.

SPH REMOVAL SUMMARY	
<i>This Period (pounds)</i>	<i>Cumulative Removal (pounds)</i>
0.33	14.64

2.2 CURRENT QUARTER'S FINDINGS

Groundwater Flow Direction	Variable but predominantly westerly
Hydraulic Gradient	Variable
Depth to Water	6.12 to 8.34 feet below top of well casing

2.3 PROPOSED ACTIVITIES


During the first quarter of 2011, Blaine will install an SPH-absorbent cartridge in well S-8, which will be replaced quarterly. If no SPHs are measured for four consecutive quarters, the SPH-absorbent cartridge will be removed.

Blaine will gauge and sample wells according to the established monitoring program for this site. This site is monitored semiannually during the second and fourth quarters, and CRA will issue groundwater monitoring reports semiannually following the sampling events.

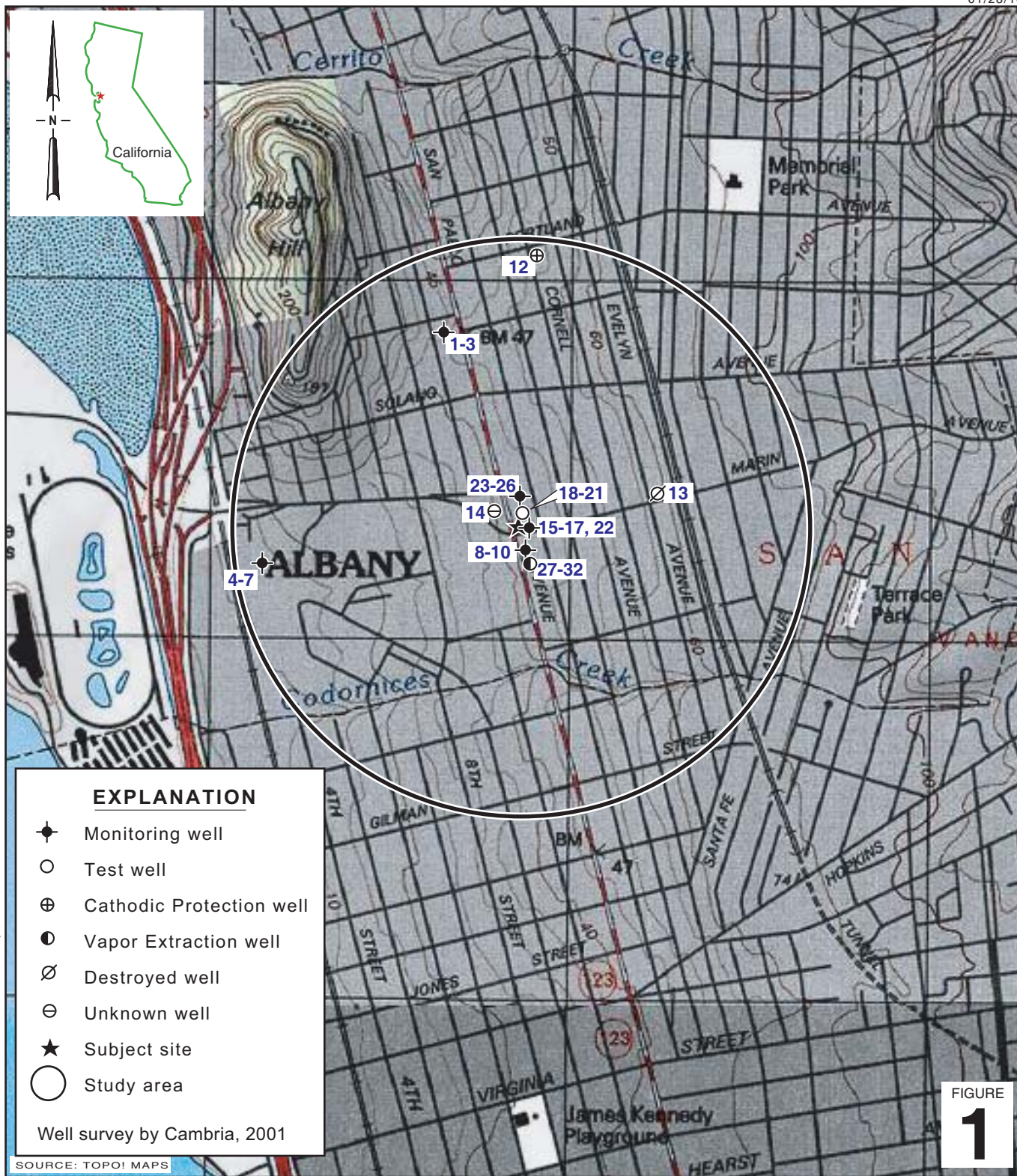
All of Which is Respectfully Submitted,
CONESTOGA-ROVERS & ASSOCIATES

Peter Schaefer
Peter Schaefer, CHG, CEG

Aubrey K. Cool
Aubrey Cool, PG



FIGURES



I:\Shell\6-chars\2403--\240366-Albany_999 San Pablo Ave\240366-FIGURES\240366 VICINITY.A1

FIGURE 1

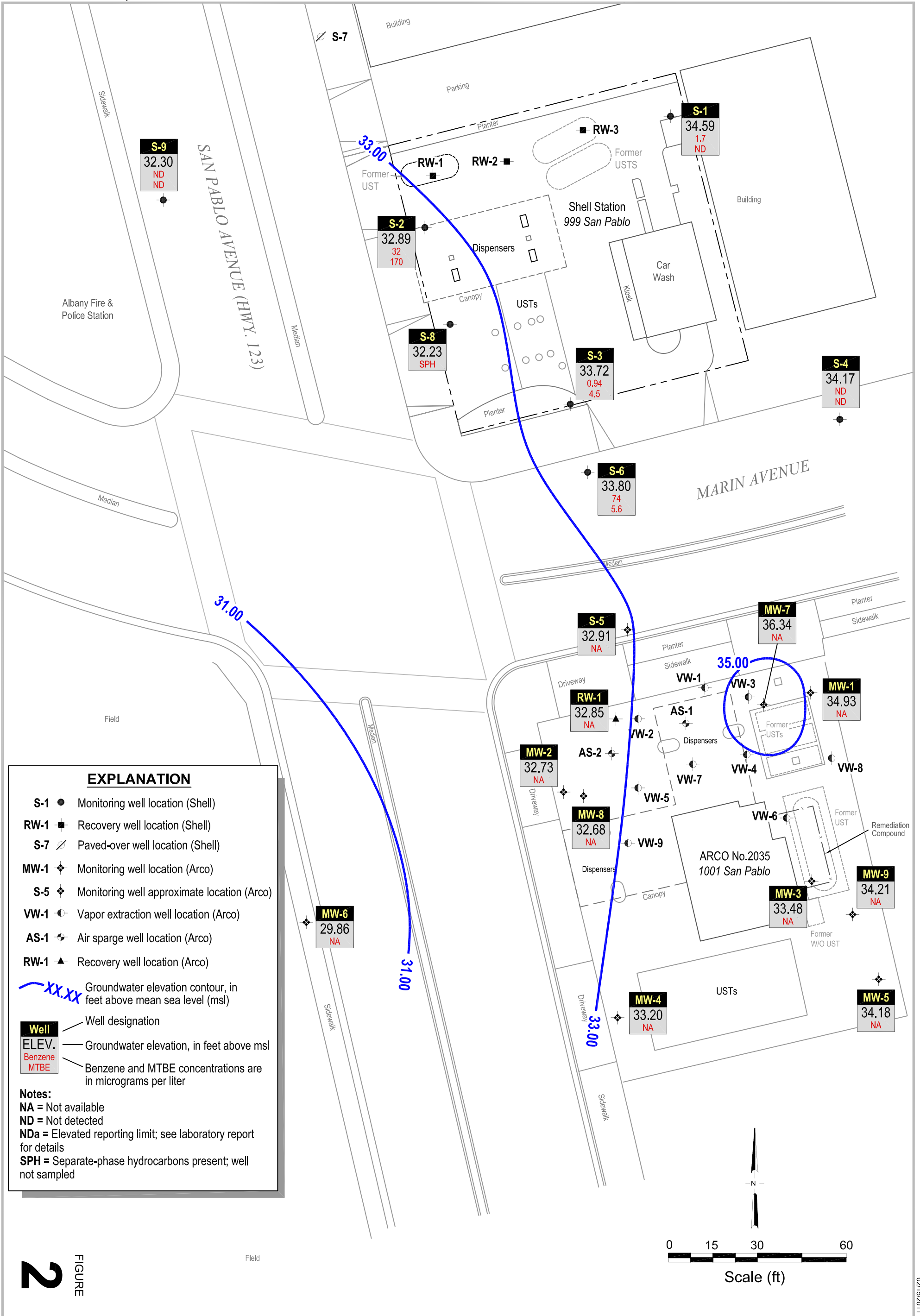
0 1/8 1/4 1/2 1
SCALE (MILES)

Shell-branded Service Station
999 San Pablo Avenue
Albany, California

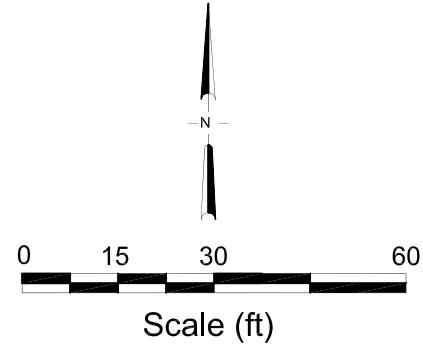


CONESTOGA-ROVERS & ASSOCIATES

Vicinity Map



2 FIGURE



Shell-branded Service Station
 999 San Pablo Avenue
 Albany, California



Groundwater Contour and Chemical Concentration Map

November 30, 2010

APPENDIX A

BLAINE TECH SERVICES, INC. -
GROUNDWATER MONITORING REPORT

BLAINE

TECH SERVICES INC.

GROUNDWATER SAMPLING SPECIALISTS
SINCE 1985

February 15, 2011

Denis Brown
Shell Oil Products US
20945 South Wilmington Avenue
Carson, CA 90810

Fourth Quarter 2010 Groundwater Monitoring at
Shell-branded Service Station
999 San Pablo Avenue
Albany, CA

Monitoring performed on November 30 and
December 28, 2010

Groundwater Monitoring Report **101130-BP-1(reissue)**

This report covers the routine monitoring of groundwater wells at this Shell-branded facility. In accordance with standard procedures that conform to Regional Water Quality Control Board requirements, routine field data collection includes depth to water, total well depth, thickness of any separate immiscible layer, water column volume, calculated purge volume (if applicable), elapsed evacuation time (if applicable), total volume of water removed (if applicable), and standard water parameter instrument readings. Sample material is collected, contained, stored, and transported to the laboratory in conformance with EPA standards. Purgewater (if applicable) is, likewise, collected and transported to the Martinez Refining Company.


Basic field information is presented alongside analytical values excerpted from the laboratory report in the cumulative table of **WELL CONCENTRATIONS**. The full analytical report for the most recent samples and the field data sheets are attached to this report.

At a minimum, Blaine Tech Services, Inc. field personnel are certified on completion of a forty-hour Hazardous Materials and Emergency Response training course per 29 CFR 1910.120. Field personnel are also enrolled in annual eight-hour refresher courses.

independent third party. Our activities at this site consisted of objective data and sample collection only. No interpretation of analytical results, defining of hydrological conditions or formulation of recommendations was performed.

Please call if you have any questions.

Yours truly,

A handwritten signature in black ink, appearing to read 'Mike Ninokata', with a long horizontal flourish extending to the right.

Mike Ninokata
Project Manager

MN/np

attachments: Cumulative Table of WELL CONCENTRATIONS
Certified Analytical Report
Field Data Sheets

cc: Anni Kreml
Conestoga-Rovers & Associates
5900 Hollis Street, Suite A
Emeryville, CA 94608

WELL CONCENTRATIONS
Shell-branded Service Station
999 San Pablo Avenue
Albany, CA

Well ID	Date	TPPH (ug/L)	B (ug/L)	T (ug/L)	E (ug/L)	X (ug/L)	MTBE 8020 (ug/L)	MTBE 8260 (ug/L)	DIPE (ug/L)	ETBE (ug/L)	TAME (ug/L)	TBA (ug/L)	TOC (MSL)	Depth to Water (ft.)	GW Elevation (MSL)	SPH Thickness (ft.)	DO Reading (ppm)
S-1	05/13/1991	1,500	20	2.6	86	74	NA	NA	NA	NA	NA	NA	42.73	8.24	34.49	NA	NA
S-1	08/23/1991	2,900	27	<2.5	75	18	NA	NA	NA	NA	NA	NA	42.73	8.37	34.36	NA	NA
S-1	11/07/1991	2,900	8	2.5	46	26	NA	NA	NA	NA	NA	NA	42.73	8.30	34.43	NA	NA
S-1	01/28/1992	2,000	11	<2.5	60	20	NA	NA	NA	NA	NA	NA	42.73	7.84	34.89	NA	NA
S-1	05/06/1992	1,200	5.5	<2.5	80	36	NA	NA	NA	NA	NA	NA	42.73	7.95	34.78	NA	NA
S-1	08/26/1992	2,000	9.4	<2.5	130	<2.5	NA	NA	NA	NA	NA	NA	42.73	8.24	34.49	NA	NA
S-1	10/28/1992	1,300	27	3.2	72	13	NA	NA	NA	NA	NA	NA	42.73	8.52	34.21	NA	NA
S-1	01/19/1993	1,500	13	3	29	31	NA	NA	NA	NA	NA	NA	42.73	6.54	36.19	NA	NA
S-1	04/29/1993	2,000	15	<2.5	82	<65	NA	NA	NA	NA	NA	NA	42.73	7.93	34.80	NA	NA
S-1	07/22/1993	620	1.1	4.2	3.5	13	NA	NA	NA	NA	NA	NA	42.73	8.09	34.64	NA	NA
S-1	10/21/1993	1,200	34	25	15	9.5	NA	NA	NA	NA	NA	NA	42.73	9.43	33.30	NA	NA
S-1	01/04/1994	860	<2.5	<2.5	5.7	5.3	NA	NA	NA	NA	NA	NA	42.73	8.25	34.48	NA	NA
S-1	04/13/1994	NA	NA	NA	NA	NA	NA	NA	NA	NA	NA	NA	42.73	8.02	34.71	NA	NA
S-1	07/25/1994	1,200	8.3	7.4	15	20	NA	NA	NA	NA	NA	NA	42.73	8.22	34.51	NA	NA
S-1	10/10/1994	NA	NA	NA	NA	NA	NA	NA	NA	NA	NA	NA	42.73	8.29	34.44	NA	NA
S-1	01/26/1995	1,000	12	0.6	12	420	NA	NA	NA	NA	NA	NA	42.73	6.88	35.85	NA	NA
S-1	04/21/1995	NA	NA	NA	NA	NA	NA	NA	NA	NA	NA	NA	42.73	7.65	35.08	NA	NA
S-1	07/28/1995	660	7.2	1	11	8.9	NA	NA	NA	NA	NA	NA	42.73	7.90	34.83	NA	4
S-1	10/31/1995	NA	NA	NA	NA	NA	NA	NA	NA	NA	NA	NA	42.73	7.72	35.01	NA	NA
S-1	01/10/1996	1,100	3.5	7	5.1	9.4	NA	NA	NA	NA	NA	NA	42.73	8.24	34.49	NA	7.4
S-1	04/25/1996	NA	NA	NA	NA	NA	NA	NA	NA	NA	NA	NA	42.73	7.74	34.99	NA	NA
S-1	07/23/1996	<50	<0.5	<0.5	<0.5	<0.5	<2.5	NA	NA	NA	NA	NA	42.73	7.92	34.81	NA	2.7
S-1	12/10/1996	NA	NA	NA	NA	NA	NA	NA	NA	NA	NA	NA	42.73	7.56	35.17	NA	0.6
S-1	02/20/1997	<50	<0.50	<0.50	<0.50	<0.50	<2.5	NA	NA	NA	NA	NA	42.73	7.95	34.78	NA	3
S-1	05/22/1997	NA	NA	NA	NA	NA	NA	NA	NA	NA	NA	NA	42.73	8.11	34.62	NA	0.5
S-1	08/22/1997	810	18	<2.0	5.1	4.4	18	NA	NA	NA	NA	NA	42.73	7.86	34.87	NA	3
S-1	11/03/1997	NA	NA	NA	NA	NA	NA	NA	NA	NA	NA	NA	42.73	8.35	34.38	NA	1.1
S-1	02/20/1998	<50	<0.50	<0.50	<0.50	<0.50	<2.5	NA	NA	NA	NA	NA	42.73	6.09	36.64	NA	2.9
S-1	05/18/1998	NA	NA	NA	NA	NA	NA	NA	NA	NA	NA	NA	42.73	7.69	35.04	NA	1.1

WELL CONCENTRATIONS
Shell-branded Service Station
999 San Pablo Avenue
Albany, CA

Well ID	Date	TPPH (ug/L)	B (ug/L)	T (ug/L)	E (ug/L)	X (ug/L)	MTBE 8020 (ug/L)	MTBE 8260 (ug/L)	DIPE (ug/L)	ETBE (ug/L)	TAME (ug/L)	TBA (ug/L)	TOC (MSL)	Depth to Water (ft.)	GW Elevation (MSL)	SPH Thickness (ft.)	DO Reading (ppm)
S-1	08/20/1998	390	6.7	<0.50	0.64	<0.50	14	NA	NA	NA	NA	NA	42.73	8.20	34.53	NA	1.9
S-1	11/06/1998	NA	NA	NA	NA	NA	NA	NA	NA	NA	NA	NA	42.73	8.23	34.50	NA	NA
S-1	02/16/1999	<50	<0.50	<0.50	<0.50	<0.50	<2.5	NA	NA	NA	NA	NA	42.73	7.47	35.26	NA	1.5
S-1	05/28/1999	NA	NA	NA	NA	NA	NA	NA	NA	NA	NA	NA	42.73	7.60	35.13	NA	1.3
S-1	08/24/1999	72.4	<0.500	<0.500	<0.500	<0.500	<2.50	NA	NA	NA	NA	NA	42.73	7.95	34.78	NA	1.4
S-1	11/16/1999	NA	NA	NA	NA	NA	NA	NA	NA	NA	NA	NA	42.73	7.87	34.86	NA	1.3
S-1	02/02/2000	<50.0	<0.500	<0.500	<0.500	<0.500	<5.00	NA	NA	NA	NA	NA	42.73	7.26	35.47	NA	1.4
S-1	05/09/2000	NA	NA	NA	NA	NA	NA	NA	NA	NA	NA	NA	42.73	8.13	34.60	NA	1.0
S-1	08/03/2000	209	6.42	<0.500	<0.500	<0.500	<2.50	NA	NA	NA	NA	NA	42.73	8.12	34.61	NA	1.4
S-1	11/15/2000	NA	NA	NA	NA	NA	NA	NA	NA	NA	NA	NA	42.73	8.06	34.67	NA	1.0
S-1	02/14/2001	179	4.46	<0.500	<0.500	<0.500	8.72	NA	NA	NA	NA	NA	42.73	8.08	34.65	NA	1.1
S-1	05/31/2001	NA	NA	NA	NA	NA	NA	NA	NA	NA	NA	NA	42.73	8.05	34.68	NA	1.0
S-1	08/15/2001	270	<0.50	<0.50	<0.50	<0.50	NA	<5.0	NA	NA	NA	NA	42.73	8.40	34.33	NA	1.3
S-1	12/31/2001	NA	NA	NA	NA	NA	NA	NA	NA	NA	NA	NA	42.73	7.42	35.31	NA	0.4
S-1	02/06/2002	<50	<0.50	<0.50	<0.50	<0.50	NA	<5.0	NA	NA	NA	NA	42.73	7.60	35.13	NA	2.2
S-1	06/04/2002	NA	NA	NA	NA	NA	NA	NA	NA	NA	NA	NA	42.73	8.16	34.57	NA	0.8
S-1	07/25/2002	230	<0.50	<0.50	<0.50	<0.50	NA	<5.0	NA	NA	NA	NA	42.57	7.84	34.73	NA	0.9
S-1	11/27/2002	NA	NA	NA	NA	NA	NA	NA	NA	NA	NA	NA	42.57	8.01	34.56	NA	0.6
S-1	01/30/2003	310	<0.50	<0.50	3.6	1.6	NA	<5.0	NA	NA	NA	NA	42.57	7.56	35.01	NA	1.5
S-1	06/03/2003	NA	NA	NA	NA	NA	NA	NA	NA	NA	NA	NA	42.57	7.87	34.70	NA	1.6
S-1	08/08/2003	730	<0.50	<0.50	12	6.4	NA	<0.50	NA	NA	NA	NA	42.57	7.95	34.62	NA	1.3
S-1	11/13/2003	NA	NA	NA	NA	NA	NA	NA	NA	NA	NA	NA	42.57	7.90	34.67	NA	0.8
S-1	02/04/2004	220	<0.50	<0.50	1.8	1.1	NA	<0.50	NA	NA	NA	NA	42.57	7.37	35.20	NA	1.2
S-1	05/12/2004	NA	NA	NA	NA	NA	NA	NA	NA	NA	NA	NA	42.57	8.05	34.52	NA	1.1
S-1	08/23/2004	110 g	<0.50	<0.50	<0.50	<1.0	NA	<0.50	NA	NA	NA	NA	42.57	8.10	34.47	NA	0.6
S-1	12/01/2004	NA	NA	NA	NA	NA	NA	NA	NA	NA	NA	NA	42.57	7.84	34.73	NA	NA
S-1	02/07/2005	53 h	<0.50	<0.50	<0.50	<1.0	NA	<0.50	NA	NA	NA	NA	42.57	7.48	35.09	NA	0.49
S-1	05/02/2005	NA	NA	NA	NA	NA	NA	NA	NA	NA	NA	NA	42.57	8.05	34.52	NA	NA
S-1	08/04/2005	850	<0.50	<0.50	4.5	1.0	NA	<0.50	NA	NA	NA	NA	42.57	8.05	34.52	NA	0.01

WELL CONCENTRATIONS
Shell-branded Service Station
999 San Pablo Avenue
Albany, CA

Well ID	Date	TPPH (ug/L)	B (ug/L)	T (ug/L)	E (ug/L)	X (ug/L)	MTBE 8020 (ug/L)	MTBE 8260 (ug/L)	DIPE (ug/L)	ETBE (ug/L)	TAME (ug/L)	TBA (ug/L)	TOC (MSL)	Depth to Water (ft.)	GW Elevation (MSL)	SPH Thickness (ft.)	DO Reading (ppm)
S-1	11/16/2005	NA	NA	NA	NA	NA	NA	NA	NA	NA	NA	NA	42.57	8.19	34.38	NA	NA
S-1	03/02/2006	170	<0.50	<0.50	2.4	0.91	NA	<0.50	NA	NA	NA	NA	42.57	7.58	34.99	NA	0.32
S-1	05/31/2006	NA	NA	NA	NA	NA	NA	NA	NA	NA	NA	NA	42.57	8.03	34.54	NA	NA
S-1	08/29/2006	<50.0	<0.500	<0.500	<0.500	<0.500	NA	<0.500	NA	NA	NA	NA	42.57	7.99	34.58	NA	1.05
S-1	12/06/2006	NA	NA	NA	NA	NA	NA	NA	NA	NA	NA	NA	42.57	8.07	34.50	NA	0.4
S-1	01/30/2007	640	<0.50	<0.50	1.9	<1.0	NA	<0.50	NA	NA	NA	NA	42.57	8.32	34.25	NA	1.20
S-1	05/15/2007	NA	NA	NA	NA	NA	NA	NA	NA	NA	NA	NA	42.57	7.85	34.72	NA	0.16
S-1	08/29/2007	980 j	0.37 l	<1.0	3.3	<1.0	NA	<1.0	<2.0	<2.0	<2.0	<10	42.57	7.87	34.70	NA	2.54
S-1	11/29/2007	NA	NA	NA	NA	NA	NA	NA	NA	NA	NA	NA	42.57	8.18	34.39	NA	0.28
S-1	02/21/2008	430 j	<0.50	<1.0	<1.0	<1.0	NA	<1.0	NA	NA	NA	NA	42.57	7.94	34.63	NA	0.27
S-1	05/06/2008	NA	NA	NA	NA	NA	NA	NA	NA	NA	NA	NA	42.57	8.00	34.57	NA	0.1
S-1	08/27/2008	170	<0.50	<1.0	<1.0	<1.0	NA	<1.0	NA	NA	NA	NA	42.57	8.45	34.12	NA	0.21
S-1	11/24/2008	NA	NA	NA	NA	NA	NA	NA	NA	NA	NA	NA	42.57	8.49	34.08	NA	0.06
S-1	01/28/2009	390	<0.50	<1.0	<1.0	<1.0	NA	<1.0	NA	NA	NA	NA	42.57	8.29	34.28	NA	1.70
S-1	05/26/2009	NA	NA	NA	NA	NA	NA	NA	NA	NA	NA	NA	42.57	8.11	34.46	NA	NA
S-1	11/24/2009	230	<0.50	<1.0	<1.0	<1.0	NA	<1.0	NA	NA	NA	NA	42.57	8.34	34.23	NA	1.47
S-1	05/26/2010	490	<0.50	<1.0	1.3	2.1	NA	<1.0	NA	NA	NA	NA	42.57	7.99	34.58	NA	0.38
S-1	11/30/2010	220	1.7	<1.0	<1.0	<1.0	NA	<1.0	NA	NA	NA	NA	42.57	7.98	34.59	NA	0.65

S-2	05/13/1991	23,000	3,900	230	1,100	3,200	NA	NA	NA	NA	NA	NA	40.73	8.50	32.23	NA	NA
S-2	08/23/1991	23,000	4,400	260	1,900	2,400	NA	NA	NA	NA	NA	NA	40.73	8.80	31.93	NA	NA
S-2	11/07/1991	40,000	4,000	160	1,020	3,400	NA	NA	NA	NA	NA	NA	40.73	8.61	32.12	NA	NA
S-2	01/28/1992	22,000	1,600	70	420	1,700	NA	NA	NA	NA	NA	NA	40.73	7.80	32.93	NA	NA
S-2	05/06/1992	20,000	2,600	110	860	1,900	NA	NA	NA	NA	NA	NA	40.73	8.10	32.63	NA	NA
S-2	08/26/1992	42,000	5,000	160	1,100	3,500	NA	NA	NA	NA	NA	NA	40.73	8.37	32.36	NA	NA
S-2	10/28/1992	34,000	4,800	330	1,600	2,900	NA	NA	NA	NA	NA	NA	40.73	8.64	32.09	NA	NA
S-2	01/19/1993	20,000	2,300	370	660	1,300	NA	NA	NA	NA	NA	NA	40.73	5.82	34.91	NA	NA
S-2	04/29/1993	40,000	2,000	67	900	1,900	NA	NA	NA	NA	NA	NA	40.73	7.70	33.03	NA	NA
S-2	07/22/1993	22,000	3,000	120	1,000	1,600	NA	NA	NA	NA	NA	NA	40.73	8.38	32.35	NA	NA
S-2 (D)	07/22/1993	17,000	3,000	110	1,000	1,500	NA	NA	NA	NA	NA	NA	40.73	8.38	32.35	NA	NA

WELL CONCENTRATIONS
Shell-branded Service Station
999 San Pablo Avenue
Albany, CA

Well ID	Date	TPPH (ug/L)	B (ug/L)	T (ug/L)	E (ug/L)	X (ug/L)	MTBE 8020 (ug/L)	MTBE 8260 (ug/L)	DIPE (ug/L)	ETBE (ug/L)	TAME (ug/L)	TBA (ug/L)	TOC (MSL)	Depth to Water (ft.)	GW Elevation (MSL)	SPH Thickness (ft.)	DO Reading (ppm)
S-2	10/21/1993	14,000	2,800	74	870	1,100	NA	NA	NA	NA	NA	NA	40.73	8.58	32.15	NA	NA
S-2 (D)	10/21/1993	13,000	3,200	53	960	820	NA	NA	NA	NA	NA	NA	40.73	8.58	32.15	NA	NA
S-2	01/04/1994	21,000	2,100	67	990	770	NA	NA	NA	NA	NA	NA	40.73	7.70	33.03	NA	NA
S-2 (D)	01/04/1994	22,000	2,000	64	910	750	NA	NA	NA	NA	NA	NA	40.73	7.70	33.03	NA	NA
S-2	04/13/1994	NA	NA	NA	NA	NA	NA	NA	NA	NA	NA	NA	40.73	7.62	33.11	NA	NA
S-2	07/25/1994	43,000	2,600	490	990	1,300	NA	NA	NA	NA	NA	NA	40.73	7.86	32.87	NA	NA
S-2	10/10/1994	NA	NA	NA	NA	NA	NA	NA	NA	NA	NA	NA	40.73	8.12	32.61	NA	NA
S-2	01/26/1995	21,000	790	12	290	570	NA	NA	NA	NA	NA	NA	40.73	6.38	34.35	NA	5.5
S-2	04/21/1995	NA	NA	NA	NA	NA	NA	NA	NA	NA	NA	NA	40.73	7.01	33.72	NA	NA
S-2	07/28/1995	14,000	2,400	360	960	370	NA	NA	NA	NA	NA	NA	40.73	7.82	32.91	NA	4
S-2	10/31/1995	NA	NA	NA	NA	NA	NA	NA	NA	NA	NA	NA	40.73	7.57	33.16	NA	NA
S-2	01/10/1996	17,000	1,400	<50	480	170	NA	NA	NA	NA	NA	NA	40.73	8.13	32.60	NA	7.2
S-2	04/25/1996	NA	NA	NA	NA	NA	NA	NA	NA	NA	NA	NA	40.73	7.72	33.01	NA	NA
S-2	07/23/1996	16,000	2,700	69	1,100	110	9,500	NA	NA	NA	NA	NA	40.73	8.10	32.63	NA	2.2
S-2 (D)	07/23/1996	11,000	2,600	68	1,000	96	10,000	11,000	NA	NA	NA	NA	40.73	8.10	32.63	NA	2.2
S-2	12/10/1996	NA	NA	NA	NA	NA	NA	NA	NA	NA	NA	NA	40.73	8.57	32.16	NA	0.5
S-2	02/20/1997	10,000	500	<10	90	130	6,400	NA	NA	NA	NA	NA	40.73	8.15	32.58	NA	4
S-2	05/22/1997	NA	NA	NA	NA	NA	NA	NA	NA	NA	NA	NA	40.73	8.79	31.94	NA	1.1
S-2	08/22/1997	23,000	1,300	65	740	290	4,500	NA	NA	NA	NA	NA	40.73	8.05	32.68	NA	3.2
S-2 (D)	08/22/1997	20,000	1,200	<100	630	250	3,900	NA	NA	NA	NA	NA	40.73	8.05	32.68	NA	3.2
S-2	11/03/1997	NA	NA	NA	NA	NA	NA	NA	NA	NA	NA	NA	40.73	8.75	31.98	NA	1.2
S-2	02/20/1998	450	28	1.3	7.4	12	35	NA	NA	NA	NA	NA	40.73	6.34	34.39	NA	0.4
S-2	05/18/1998	NA	NA	NA	NA	NA	NA	NA	NA	NA	NA	NA	40.73	7.95	32.78	NA	0.8
S-2	08/20/1998	22,000	290	44	420	410	7,300	NA	NA	NA	NA	NA	40.73	7.73	33.00	NA	1.9
S-2	11/06/1998	NA	NA	NA	NA	NA	NA	NA	NA	NA	NA	NA	40.73	8.47	32.26	NA	NA
S-2	02/16/1999	27,000	200	<200	770	840	5,400	NA	NA	NA	NA	NA	40.73	7.24	33.49	NA	1.4
S-2	05/28/1999	NA	NA	NA	NA	NA	NA	NA	NA	NA	NA	NA	40.73	7.82	32.91	NA	1.3
S-2	08/24/1999	13,400	196	<25.0	439	113	597	NA	NA	NA	NA	NA	40.73	8.61	32.12	NA	1.2
S-2	11/16/1999	NA	NA	NA	NA	NA	NA	NA	NA	NA	NA	NA	40.73	8.17	32.56	NA	1.1

WELL CONCENTRATIONS
Shell-branded Service Station
999 San Pablo Avenue
Albany, CA

Well ID	Date	TPPH (ug/L)	B (ug/L)	T (ug/L)	E (ug/L)	X (ug/L)	MTBE 8020 (ug/L)	MTBE 8260 (ug/L)	DIPE (ug/L)	ETBE (ug/L)	TAME (ug/L)	TBA (ug/L)	TOC (MSL)	Depth to Water (ft.)	GW Elevation (MSL)	SPH Thickness (ft.)	DO Reading (ppm)
S-2	02/02/2000	7,850	176	88.0	134	111	540	NA	NA	NA	NA	NA	40.73	7.57	33.16	NA	1.2
S-2	05/09/2000	NA	NA	NA	NA	NA	NA	NA	NA	NA	NA	NA	40.73	7.94	32.79	NA	1.3
S-2	08/03/2000	35,000	255	122	842	224	905	726e	NA	NA	NA	NA	40.73	8.07	32.66	NA	1.1
S-2	11/15/2000	NA	NA	NA	NA	NA	NA	NA	NA	NA	NA	NA	40.73	8.13	32.60	NA	1.3
S-2	02/14/2001	13,000	147	<25.0	309	54.4	581	NA	NA	NA	NA	NA	40.73	6.39	34.34	NA	1.4
S-2	05/31/2001	NA	NA	NA	NA	NA	NA	NA	NA	NA	NA	NA	40.73	7.21	33.52	NA	1.5
S-2	08/15/2001	15,000	67	4.1	220	33	NA	440	NA	NA	NA	NA	40.73	8.27	32.46	NA	0.6
S-2	12/31/2001	NA	NA	NA	NA	NA	NA	270	NA	NA	NA	NA	40.73	6.07	34.66	NA	0.2
S-2	02/06/2002	15,000	53	2.8	120	31	NA	220	NA	NA	NA	NA	40.73	7.98	32.75	NA	1.8
S-2	06/04/2002	NA	NA	NA	NA	NA	NA	NA	NA	NA	NA	NA	40.73	6.70	34.03	NA	0.2
S-2	07/25/2002	9,000	75	4.0	180	24	NA	460	NA	NA	NA	NA	40.63	7.67	32.96	NA	0.9
S-2	11/27/2002	NA	NA	NA	NA	NA	NA	NA	NA	NA	NA	NA	40.63	7.84	32.79	NA	0.7
S-2	01/30/2003	15,000	26	<2.5	92	22	NA	210	NA	NA	NA	NA	40.63	7.29	33.34	NA	15.6
S-2	06/03/2003	17,000	<25	<25	130	<50	NA	290	NA	NA	NA	NA	40.63	7.87	32.76	NA	5.4
S-2	08/08/2003	4,500	<2.5	<2.5	9.4	<5.0	NA	140	NA	NA	NA	NA	40.63	8.18	32.45	NA	16.2
S-2	11/13/2003	10,000	18	<10	47	21	NA	180	NA	NA	NA	NA	40.63	7.98	32.65	NA	19.5
S-2	02/04/2004	5,700	54	<10	54	<20	NA	270	NA	NA	NA	NA	40.63	7.21	33.42	NA	>15
S-2	05/12/2004	8,200	18	<10	<10	<20	NA	250	NA	NA	NA	NA	40.63	8.07	32.56	NA	3.1
S-2	08/23/2004	4,100	<10	<10	<10	<20	NA	84	<40	<40	<40	<100	40.63	8.52	32.11	NA	10.7
S-2	12/01/2004	2,000	3.4	<2.5	6.2	<5.0	NA	77	NA	NA	NA	NA	40.63	8.70	31.93	NA	11.8
S-2	02/07/2005	7,400	32	1.6	29	3.1	NA	210	NA	NA	NA	NA	40.63	7.58	33.05	NA	0.11
S-2	05/02/2005	8,100	84	4.9	83	5.5	NA	320	NA	NA	NA	NA	40.63	7.45	33.18	NA	0.6
S-2	08/04/2005	4,900	48	2.1	19	2.8	NA	330	<4.0	<4.0	<4.0	55	40.63	7.90	32.73	NA	0.4
S-2	11/16/2005	13,700	43.8	2.79	25.1	5.92	NA	156	NA	NA	NA	NA	40.63	8.33	32.30	NA	0.5
S-2	03/02/2006	5,800	44	3.2	20	5.6	NA	190	NA	NA	NA	NA	40.63	6.74	33.89	NA	0.63
S-2	05/31/2006	11,100	72.0	4.20	22.4	5.36	NA	308	NA	NA	NA	NA	40.63	7.46	33.17	NA	0.6
S-2	08/29/2006	37,400	72.1	5.08	39.6	6.89	NA	377	<0.500	<0.500	<0.500	46.7	40.63	8.02	32.61	NA	0.70
S-2	12/06/2006	5,000	41	3.2	11	5.2	NA	170	NA	NA	NA	NA	40.63	8.04	32.59	NA	0.5
S-2	01/30/2007	4,200	24	1.7	5.9	2.3	NA	140	NA	NA	NA	NA	40.63	8.08	32.55	NA	0.11

WELL CONCENTRATIONS
Shell-branded Service Station
999 San Pablo Avenue
Albany, CA

Well ID	Date	TPPH (ug/L)	B (ug/L)	T (ug/L)	E (ug/L)	X (ug/L)	MTBE 8020 (ug/L)	MTBE 8260 (ug/L)	DIPE (ug/L)	ETBE (ug/L)	TAME (ug/L)	TBA (ug/L)	TOC (MSL)	Depth to Water (ft.)	GW Elevation (MSL)	SPH Thickness (ft.)	DO Reading (ppm)
---------	------	----------------	-------------	-------------	-------------	-------------	------------------------	------------------------	----------------	----------------	----------------	---------------	--------------	----------------------------	--------------------------	---------------------------	------------------------

S-2	05/15/2007	8,100 j	48	3.5	19	6.2 l	NA	180	NA	NA	NA	NA	40.63	8.05	32.58	NA	0.11
S-2	08/29/2007	8,400 j	60	3.8	12	4.68 l	NA	270	<4.0	<4.0	<4.0	64	40.63	8.01	32.62	NA	1.02
S-2	11/29/2007	4,100 j	48	4.8 m	11	12.3	NA	280	NA	NA	NA	NA	40.63	8.25	32.38	NA	0.55
S-2	02/21/2008	7,300 j	57	4.0	13	4.7	NA	250	NA	NA	NA	NA	40.63	7.25	33.38	NA	0.40
S-2	05/06/2008	8,900	42	3.1	9.8	4.1	NA	270	NA	NA	NA	NA	40.63	6.30	34.34	0.01	0.10/2.0
S-2	08/27/2008	9,400	67	<5.0	27	6.0	NA	240	<10	<10	<10	67	40.63	8.33	32.30	NA	0.15
S-2	11/24/2008	7,100	55	<5.0	9.3	<5.0	NA	210	NA	NA	NA	NA	40.63	8.43	32.20	NA	0.7
S-2	01/28/2009	6,000	29	<5.0	6.5	<5.0	NA	130	NA	NA	NA	NA	40.63	8.19	32.44	NA	0.15
S-2	05/26/2009	20,000	52	3.2	13	6.0	NA	330	NA	NA	NA	NA	40.63	7.85	32.78	NA	0.43
S-2	11/24/2009	5,200	19	<2.0	6.8	4.7	NA	120	<4.0	<4.0	<4.0	80	40.63	8.32	32.31	NA	0.18
S-2	05/26/2010	7,500	78	<5.0	11	<5.0	NA	330	NA	NA	NA	NA	40.63	7.62	33.01	NA	0.34
S-2	11/30/2010	7,000	32	2.7	4.5	5.0	NA	170	<4.0	<4.0	<4.0	86	40.63	7.74	32.89	NA	0.65

S-3	05/13/1991	3,300	30	3.6	26	13	NA	NA	NA	NA	NA	NA	41.46	7.90	33.56	NA	NA
S-3	08/23/1991	2,000	25	4	9.3	4.5	NA	NA	NA	NA	NA	NA	41.46	8.14	33.32	NA	NA
S-3	11/07/1991	4,000	20	3.9	5	4.9	NA	NA	NA	NA	NA	NA	41.46	7.91	33.55	NA	NA
S-3	01/28/1992	2,100	21	7.6	6.7	15	NA	NA	NA	NA	NA	NA	41.46	7.53	33.93	NA	NA
S-3 (D)	01/28/1992	2,100	18	6.1	7.1	14	NA	NA	NA	NA	NA	NA	41.46	7.53	33.93	NA	NA
S-3	05/06/1992	6,600	38	51	45	65	NA	NA	NA	NA	NA	NA	41.46	7.55	33.91	NA	NA
S-3	08/26/1992	5,800	18	12	29	60	NA	NA	NA	NA	NA	NA	41.46	7.53	33.93	NA	NA
S-3	10/28/1992	3,000	55	11	16	32	NA	NA	NA	NA	NA	NA	41.46	7.95	33.51	NA	NA
S-3	01/19/1993	3,100	<5	5.1	11	16	NA	NA	NA	NA	NA	NA	41.46	6.12	35.34	NA	NA
S-3	04/29/1993	3,000	31	22	<5	14	NA	NA	NA	NA	NA	NA	41.46	7.27	34.19	NA	NA
S-3	07/22/1993	2,600	3.1	43	23	53	NA	NA	NA	NA	NA	NA	41.46	7.62	33.84	NA	NA
S-3	10/21/1993	2,500	73	14	16	32	NA	NA	NA	NA	NA	NA	41.46	7.81	33.65	NA	NA
S-3	01/04/1994	4,800	13	21	<12.5	33	NA	NA	NA	NA	NA	NA	41.46	7.49	33.97	NA	NA
S-3	04/13/1994	NA	NA	NA	NA	NA	NA	NA	NA	NA	NA	NA	41.46	7.32	34.14	NA	NA
S-3	07/25/1994	2,600	6.1	4	3.8	12	NA	NA	NA	NA	NA	NA	41.46	7.66	33.80	NA	NA
S-3	10/10/1994	NA	NA	NA	NA	NA	NA	NA	NA	NA	NA	NA	41.46	7.49	33.97	NA	NA

WELL CONCENTRATIONS
Shell-branded Service Station
999 San Pablo Avenue
Albany, CA

Well ID	Date	TPPH (ug/L)	B (ug/L)	T (ug/L)	E (ug/L)	X (ug/L)	MTBE 8020 (ug/L)	MTBE 8260 (ug/L)	DIPE (ug/L)	ETBE (ug/L)	TAME (ug/L)	TBA (ug/L)	TOC (MSL)	Depth to Water (ft.)	GW Elevation (MSL)	SPH Thickness (ft.)	DO Reading (ppm)
S-3	01/26/1995	3,600	30	6.8	5.6	19	NA	NA	NA	NA	NA	NA	41.46	6.50	34.96	NA	NA
S-3 (D)	01/26/1995	2,200	9.9	15	14	22	NA	NA	NA	NA	NA	NA	41.46	6.50	34.96	NA	NA
S-3	04/21/1995	NA	NA	NA	NA	NA	NA	NA	NA	NA	NA	NA	41.46	6.79	34.67	NA	NA
S-3	07/28/1995	3,700	27	9.3	20	34	NA	NA	NA	NA	NA	NA	41.46	7.28	34.18	NA	4
S-3	10/31/1995	NA	NA	NA	NA	NA	NA	NA	NA	NA	NA	NA	41.46	6.74	34.72	NA	NA
S-3	01/10/1996	4,000	10	<0.5	13	28	NA	NA	NA	NA	NA	NA	41.46	7.48	33.98	NA	6.1
S-3	04/25/1996	NA	NA	NA	NA	NA	NA	NA	NA	NA	NA	NA	41.46	6.90	34.56	NA	NA
S-3	07/23/1996	2,100	20	<0.5	<0.5	<0.5	<25	NA	NA	NA	NA	NA	41.46	7.04	34.42	NA	2.1
S-3	12/10/1996	NA	NA	NA	NA	NA	NA	NA	NA	NA	NA	NA	41.46	7.96	33.50	NA	0.7
S-3	02/20/1997	3,500	83	<5.0	18	16	130	NA	NA	NA	NA	NA	41.46	7.44	34.02	NA	3
S-3 (D)	02/20/1997	3,000	69	<5.0	14	12	70	NA	NA	NA	NA	NA	41.46	7.44	34.02	NA	3
S-3	05/22/1997	NA	NA	NA	NA	NA	NA	NA	NA	NA	NA	NA	41.46	7.13	34.33	NA	0.6
S-3	08/22/1997	4,700	60	12	19	21	40	NA	NA	NA	NA	NA	41.46	6.81	34.65	NA	2.9
S-3	11/03/1997	NA	NA	NA	NA	NA	NA	NA	NA	NA	NA	NA	41.46	7.40	34.06	NA	0.9
S-3	02/20/1998	3,400	<10	<10	14	18	85	NA	NA	NA	NA	NA	41.46	6.55	34.91	NA	0.8
S-3 (D)	02/20/1998	3,100	8.6	7.8	12	16	57	NA	NA	NA	NA	NA	41.46	6.55	34.91	NA	0.8
S-3	05/18/1998	NA	NA	NA	NA	NA	NA	NA	NA	NA	NA	NA	41.46	6.81	34.65	NA	0.7
S-3	08/20/1998	4,400	67	23	9.8	22	240	NA	NA	NA	NA	NA	41.46	6.98	34.48	NA	2.2
S-3	11/06/1998	NA	NA	NA	NA	NA	NA	NA	NA	NA	NA	NA	41.46	6.96	34.50	NA	NA
S-3	02/16/1999	2,000	6.9	6.2	3.7	4.8	47	NA	NA	NA	NA	NA	41.46	6.93	34.53	NA	2.0
S-3	05/28/1999	NA	NA	NA	NA	NA	NA	NA	NA	NA	NA	NA	41.46	6.74	34.72	NA	1.8
S-3	08/24/1999	4,170	54.8	14.2	6.65	13.7	43.4	NA	NA	NA	NA	NA	41.46	9.05	32.41	NA	1.9
S-3	11/16/1999	NA	NA	NA	NA	NA	NA	NA	NA	NA	NA	NA	41.46	7.09	34.37	NA	1.6
S-3	02/02/2000	2,410	133	112	24.9	104	46.0	NA	NA	NA	NA	NA	41.46	6.59	34.87	NA	1.9
S-3	05/09/2000	NA	NA	NA	NA	NA	NA	NA	NA	NA	NA	NA	41.46	7.13	34.33	NA	1.9
S-3	08/03/2000	3,890	17.2	21.9	<10.0	<10.0	166	NA	NA	NA	NA	NA	41.46	6.82	34.64	NA	1.8
S-3	11/15/2000	NA	NA	NA	NA	NA	NA	NA	NA	NA	NA	NA	41.46	6.98	34.48	NA	1.6
S-3	02/14/2001	2,800	35.8	5.57	3.83	2.94	1,070	1,250	NA	NA	NA	NA	41.46	6.57	34.89	NA	1.1
S-3	05/31/2001	NA	NA	NA	NA	NA	NA	NA	NA	NA	NA	NA	41.46	6.72	34.74	NA	1.6

WELL CONCENTRATIONS
Shell-branded Service Station
999 San Pablo Avenue
Albany, CA

Well ID	Date	TPPH (ug/L)	B (ug/L)	T (ug/L)	E (ug/L)	X (ug/L)	MTBE 8020 (ug/L)	MTBE 8260 (ug/L)	DIPE (ug/L)	ETBE (ug/L)	TAME (ug/L)	TBA (ug/L)	TOC (MSL)	Depth to Water (ft.)	GW Elevation (MSL)	SPH Thickness (ft.)	DO Reading (ppm)
S-3	08/15/2001	2,700	2.0	0.52	<0.50	2.0	NA	140	NA	NA	NA	NA	41.46	7.44	34.02	NA	0.6
S-3	12/31/2001	2,300	<2.0	<2.0	<2.0	<2.0	NA	470	NA	NA	NA	NA	41.46	6.62	34.84	NA	0.6
S-3	02/06/2002	2,000	2.6	1.6	4.3	7.8	NA	170	NA	NA	NA	NA	41.46	7.22	34.24	NA	2.2
S-3	06/04/2002	2,400	1.0	1.1	0.54	4.5	NA	120	NA	NA	NA	NA	41.46	7.34	34.12	NA	0.5
S-3	07/25/2002	3,100	0.86	<0.50	<0.50	2.0	NA	92	NA	NA	NA	NA	41.37	6.98	34.39	NA	1.0
S-3	11/27/2002	2,600	2.0	0.55	<0.50	2.1	NA	44	NA	NA	NA	NA	41.37	7.62	33.75	NA	0.7
S-3	01/30/2003	1,200	2.1	1.3	1.6	3.4	NA	42	NA	NA	NA	NA	41.37	7.14	34.23	NA	13.6
S-3	06/03/2003	2,700	2.9	<0.50	0.50	2.8	NA	43	NA	NA	NA	NA	41.37	7.25	34.12	NA	1.7
S-3	08/08/2003	1,400	2.4	0.71	<0.50	2.2	NA	32	NA	NA	NA	NA	41.37	7.67	33.70	NA	>20
S-3	11/13/2003	5,200	5.1	2.4	<1.0	5.6	NA	69	NA	NA	NA	NA	41.37	7.56	33.81	NA	19.6
S-3	02/04/2004	2,800	1.9	<1.0	1.0	2.6	NA	20	NA	NA	NA	NA	41.37	7.12	34.25	NA	>15
S-3	05/12/2004	1,900	2.8	<1.0	<1.0	2.2	NA	9.7	NA	NA	NA	NA	41.37	7.94	33.43	NA	4.0
S-3	08/23/2004	1,400	7.6	1.1	<1.0	2.9	NA	13	<4.0	<4.0	<4.0	<10	41.37	8.09	33.28	NA	13.3
S-3	12/01/2004	950	1.9	<1.0	<1.0	<2.0	NA	5.6	NA	NA	NA	NA	41.37	8.21	33.16	NA	13.0
S-3	02/07/2005	1,800	1.4	<1.0	<1.0	2.1	NA	9.9	NA	NA	NA	NA	41.37	7.69	33.68	NA	0.25
S-3	05/02/2005	4,000	2.3	1.1	1.6	3.0	NA	9.9	NA	NA	NA	NA	41.37	7.20	34.17	NA	0.5
S-3	08/04/2005	3,600	2.1	<1.0	<2.0	3.6	NA	8.5	<4.0	<4.0	<4.0	33	41.37	8.14	33.23	NA	0.2
S-3	11/16/2005	6,000	2.24	0.800	0.660	3.35	NA	3.83	NA	NA	NA	NA	41.37	8.39	32.98	NA	0.6
S-3	03/02/2006	1,500	1.3	<0.50	0.57	2.0	NA	5.1	NA	NA	NA	NA	41.37	7.09	34.28	NA	0.52
S-3	05/31/2006	5,560	1.71	0.730	1.24	3.89	NA	8.01 i	NA	NA	NA	NA	41.37	7.95	33.42	NA	0.5
S-3	08/29/2006	4,850	1.82	0.680	1.19	2.22	NA	3.16	<0.500	<0.500	<0.500	<10.0	41.37	6.35	35.02	NA	0.88
S-3	12/06/2006	2,900	1.1	<0.50	<0.50	2.2	NA	<0.50	NA	NA	NA	NA	41.37	8.41	32.96	NA	0.3
S-3	01/30/2007	2,100	1.0	<0.50	0.53	1.8	NA	5.7	NA	NA	NA	NA	41.37	8.31	33.06	NA	0.36
S-3	05/15/2007	3,500 j	1.1	0.51 l	0.76 l	2.38 l	NA	8.0	NA	NA	NA	NA	41.37	7.60	33.77	NA	0.11
S-3	08/29/2007	<50 j	1.5	0.48 l	0.50 l	2.81 l	NA	<1.0	<2.0	<2.0	<2.0	<10	41.37	8.64	32.73	NA	0.57
S-3	11/29/2007	3,800 j	1.8	0.80 l,m	0.65 l	3.34 l	NA	5.9	NA	NA	NA	NA	41.37	8.36	33.01	NA	0.22
S-3	02/21/2008	2,900 j	0.60	<1.0	<1.0	1.2	NA	5.0	NA	NA	NA	NA	41.37	7.35	34.02	NA	0.44
S-3	05/06/2008	2,400	1.2	<1.0	<1.0	1.7	NA	<1.0	NA	NA	NA	NA	41.37	8.00	33.37	NA	0.2/1.4
S-3	08/27/2008	3,100	1.5	<1.0	<1.0	2.3	NA	<1.0	<2.0	<2.0	<2.0	<10	41.37	8.56	32.81	NA	0.13

WELL CONCENTRATIONS
Shell-branded Service Station
999 San Pablo Avenue
Albany, CA

Well ID	Date	TPPH (ug/L)	B (ug/L)	T (ug/L)	E (ug/L)	X (ug/L)	MTBE 8020 (ug/L)	MTBE 8260 (ug/L)	DIPE (ug/L)	ETBE (ug/L)	TAME (ug/L)	TBA (ug/L)	TOC (MSL)	Depth to Water (ft.)	GW Elevation (MSL)	SPH Thickness (ft.)	DO Reading (ppm)
S-3	11/24/2008	2,900	1.5	<1.0	<1.0	2.2	NA	<1.0	NA	NA	NA	NA	41.37	8.71	32.66	NA	0.32
S-3	01/28/2009	3,900	1.4	<1.0	<1.0	2.2	NA	<1.0	NA	NA	NA	NA	41.37	8.22	33.15	NA	0.48
S-3	05/26/2009	3,600	1.1	<1.0	<1.0	1.5	NA	5.2	NA	NA	NA	NA	41.37	8.23	33.14	NA	1.54
S-3	11/24/2009	2,200	0.98	<1.0	<1.0	1.7	NA	<1.0	<2.0	<2.0	<2.0	<10	41.37	8.71	32.66	NA	0.42
S-3	05/26/2010	2,800	1.0	<1.0	<1.0	2.4	NA	7.8	NA	NA	NA	NA	41.37	7.80	33.57	NA	0.32
S-3	11/30/2010	3,800	0.94	<1.0	<1.0	1.9	NA	4.5	<2.0	<2.0	<2.0	<10	41.37	7.65	33.72	NA	0.87
S-4	05/13/1991	<50	<0.5	<0.5	<0.5	<0.5	NA	NA	NA	NA	NA	NA	41.10	7.44	33.66	NA	NA
S-4	08/23/1991	<50	<0.5	<0.5	<0.5	<0.5	NA	NA	NA	NA	NA	NA	41.10	8.32	32.78	NA	NA
S-4	11/07/1991	260	<0.5	<0.5	<0.5	<0.5	NA	NA	NA	NA	NA	NA	41.10	8.32	32.78	NA	NA
S-4	01/28/1992	110c	<0.5	<0.5	<0.5	<0.5	NA	NA	NA	NA	NA	NA	41.10	7.40	33.70	NA	NA
S-4	05/06/1992	54	<0.5	<0.5	<0.5	<0.5	NA	NA	NA	NA	NA	NA	41.10	7.21	33.89	NA	NA
S-4	08/26/1992	67	<0.5	<0.5	<0.5	<0.5	NA	NA	NA	NA	NA	NA	41.10	8.13	32.97	NA	NA
S-4	10/28/1992	<50	<0.5	<0.5	<0.5	<0.5	NA	NA	NA	NA	NA	NA	41.10	8.73	32.37	NA	NA
S-4	01/19/1993	86	1.2	0.7	2.7	15	NA	NA	NA	NA	NA	NA	41.10	5.86	35.24	NA	NA
S-4	04/29/1993	<50	<0.5	<0.5	<0.5	<0.5	NA	NA	NA	NA	NA	NA	41.10	7.02	34.08	NA	NA
S-4 (D)	04/29/1993	<50	<0.5	<0.5	<0.5	<0.5	NA	NA	NA	NA	NA	NA	41.10	7.02	34.08	NA	NA
S-4	07/22/1993	<50	<0.5	<0.5	<0.5	<0.5	NA	NA	NA	NA	NA	NA	41.10	7.76	33.34	NA	NA
S-4	10/21/1993	<50	<0.5	<0.5	<0.5	<0.5	NA	NA	NA	NA	NA	NA	41.10	8.53	32.57	NA	NA
S-4	01/04/1994	<50	<0.5	<0.5	<0.5	<0.5	NA	NA	NA	NA	NA	NA	41.10	7.92	33.18	NA	NA
S-4	04/13/1994	NA	NA	NA	NA	NA	NA	NA	NA	NA	NA	NA	41.10	7.71	33.39	NA	NA
S-4	07/25/1994	NA	NA	NA	NA	NA	NA	NA	NA	NA	NA	NA	41.10	7.82	33.28	NA	NA
S-4	10/10/1994	NA	NA	NA	NA	NA	NA	NA	NA	NA	NA	NA	41.10	8.15	32.95	NA	NA
S-4	01/26/1995	<50	<0.5	<0.5	<0.5	<0.5	NA	NA	NA	NA	NA	NA	41.10	5.73	35.37	NA	NA
S-4	04/21/1995	NA	NA	NA	NA	NA	NA	NA	NA	NA	NA	NA	41.10	6.26	34.84	NA	NA
S-4	07/28/1995	NA	NA	NA	NA	NA	NA	NA	NA	NA	NA	NA	41.10	7.80	33.30	NA	NA
S-4	10/31/1995	NA	NA	NA	NA	NA	NA	NA	NA	NA	NA	NA	41.10	8.45	32.65	NA	NA
S-4	01/10/1996	<50	1	2.8	<0.5	2.1	NA	NA	NA	NA	NA	NA	41.10	8.26	32.84	NA	2.8
S-4	04/25/1996	NA	NA	NA	NA	NA	NA	NA	NA	NA	NA	NA	41.10	7.14	33.96	NA	NA

WELL CONCENTRATIONS
Shell-branded Service Station
999 San Pablo Avenue
Albany, CA

Well ID	Date	TPPH (ug/L)	B (ug/L)	T (ug/L)	E (ug/L)	X (ug/L)	MTBE 8020 (ug/L)	MTBE 8260 (ug/L)	DIPE (ug/L)	ETBE (ug/L)	TAME (ug/L)	TBA (ug/L)	TOC (MSL)	Depth to Water (ft.)	GW Elevation (MSL)	SPH Thickness (ft.)	DO Reading (ppm)
S-4	07/23/1996	<50	<0.5	<0.5	<0.5	<0.5	<2.5	NA	NA	NA	NA	NA	41.10	8.18	32.92	NA	3.8
S-4	12/10/1996	NA	NA	NA	NA	NA	NA	NA	NA	NA	NA	NA	41.10	7.04	34.06	NA	3.9
S-4	02/20/1997	<50	<0.50	<0.50	<0.50	<0.50	6.7	NA	NA	NA	NA	NA	41.10	7.07	34.03	NA	5
S-4	05/22/1997	NA	NA	NA	NA	NA	NA	NA	NA	NA	NA	NA	41.10	6.63	34.47	NA	0.8
S-4	08/22/1997	NA	NA	NA	NA	NA	NA	NA	NA	NA	NA	NA	41.10	7.69	33.41	NA	3.7
S-4	11/03/1997	NA	NA	NA	NA	NA	NA	NA	NA	NA	NA	NA	41.10	8.26	32.84	NA	1.3
S-4	02/20/1998	130	6.9	4.6	5.2	17	2.8	NA	NA	NA	NA	NA	41.10	5.57	35.53	NA	1.8
S-4	05/18/1998	NA	NA	NA	NA	NA	NA	NA	NA	NA	NA	NA	41.10	7.13	33.97	NA	1.4
S-4	08/20/1998	NA	NA	NA	NA	NA	NA	NA	NA	NA	NA	NA	41.10	7.77	33.33	NA	4.0
S-4	11/06/1998	NA	NA	NA	NA	NA	NA	NA	NA	NA	NA	NA	41.10	7.85	33.25	NA	NA
S-4	02/16/1999	<50	<0.50	<0.50	<0.50	<0.50	23	NA	NA	NA	NA	NA	41.10	6.51	34.59	NA	3.6
S-4	05/28/1999	NA	NA	NA	NA	NA	NA	NA	NA	NA	NA	NA	41.10	7.00	34.10	NA	3.2
S-4	08/24/1999	NA	NA	NA	NA	NA	NA	NA	NA	NA	NA	NA	41.10	9.13	31.97	NA	1.9
S-4	11/16/1999	NA	NA	NA	NA	NA	NA	NA	NA	NA	NA	NA	41.10	7.79	33.31	NA	1.7
S-4	02/02/2000	<50.0	<0.500	<0.500	<0.500	<0.500	<5.00	NA	NA	NA	NA	NA	41.10	7.19	33.91	NA	1.9
S-4	05/09/2000	NA	NA	NA	NA	NA	NA	NA	NA	NA	NA	NA	41.10	7.51	33.59	NA	1.8
S-4	08/03/2000	NA	NA	NA	NA	NA	NA	NA	NA	NA	NA	NA	41.10	7.83	33.27	NA	1.9
S-4	11/15/2000	NA	NA	NA	NA	NA	NA	NA	NA	NA	NA	NA	41.10	7.69	33.41	NA	1.5
S-4	02/14/2001	<50.0	<0.500	<0.500	<0.500	<0.500	<2.50	NA	NA	NA	NA	NA	41.10	6.20	34.90	NA	1.6
S-4	05/31/2001	NA	NA	NA	NA	NA	NA	NA	NA	NA	NA	NA	41.10	6.56	34.54	NA	1.6
S-4	08/15/2001	NA	NA	NA	NA	NA	NA	NA	NA	NA	NA	NA	41.10	7.90	33.20	NA	0.6
S-4	12/31/2001	NA	NA	NA	NA	NA	NA	NA	NA	NA	NA	NA	41.10	5.62	35.48	NA	2.7
S-4	02/06/2002	<50	<0.50	<0.50	<0.50	<0.50	NA	<5.0	NA	NA	NA	NA	41.10	7.29	33.81	NA	0.2
S-4	06/04/2002	NA	NA	NA	NA	NA	NA	NA	NA	NA	NA	NA	41.10	7.45	33.65	NA	0.6
S-4	07/25/2002	NA	NA	NA	NA	NA	NA	NA	NA	NA	NA	NA	41.04	7.39	33.65	NA	0.8
S-4	11/27/2002	NA	NA	NA	NA	NA	NA	NA	NA	NA	NA	NA	41.04	7.60	33.44	NA	NA
S-4	01/30/2003	<50	<0.50	<0.50	<0.50	<0.50	NA	<5.0	NA	NA	NA	NA	41.04	8.45	32.59	NA	NA
S-4	06/03/2003	NA	NA	NA	NA	NA	NA	NA	NA	NA	NA	NA	41.04	6.82	34.22	NA	NA
S-4	08/08/2003	NA	NA	NA	NA	NA	NA	NA	NA	NA	NA	NA	41.04	7.36	33.68	NA	NA

WELL CONCENTRATIONS
Shell-branded Service Station
999 San Pablo Avenue
Albany, CA

Well ID	Date	TPPH (ug/L)	B (ug/L)	T (ug/L)	E (ug/L)	X (ug/L)	MTBE 8020 (ug/L)	MTBE 8260 (ug/L)	DIPE (ug/L)	ETBE (ug/L)	TAME (ug/L)	TBA (ug/L)	TOC (MSL)	Depth to Water (ft.)	GW Elevation (MSL)	SPH Thickness (ft.)	DO Reading (ppm)
S-4	11/13/2003	NA	NA	NA	NA	NA	NA	NA	NA	NA	NA	NA	41.04	7.56	33.48	NA	NA
S-4	02/04/2004	<50	<0.50	<0.50	<0.50	<1.0	NA	<0.50	NA	NA	NA	NA	41.04	6.47	34.57	NA	NA
S-4	05/12/2004	NA	NA	NA	NA	NA	NA	NA	NA	NA	NA	NA	41.04	7.10	33.94	NA	NA
S-4	08/23/2004	NA	NA	NA	NA	NA	NA	NA	NA	NA	NA	NA	41.04	7.60	33.44	NA	NA
S-4	12/01/2004	NA	NA	NA	NA	NA	NA	NA	NA	NA	NA	NA	41.04	7.23	33.81	NA	NA
S-4	02/07/2005	<50	<0.50	<0.50	<0.50	<1.0	NA	<0.50	NA	NA	NA	NA	41.04	6.12	34.92	NA	NA
S-4	05/02/2005	NA	NA	NA	NA	NA	NA	NA	NA	NA	NA	NA	41.04	6.50	34.54	NA	NA
S-4	08/04/2005	NA	NA	NA	NA	NA	NA	NA	NA	NA	NA	NA	41.04	7.13	33.91	NA	NA
S-4	11/16/2005	NA	NA	NA	NA	NA	NA	NA	NA	NA	NA	NA	41.04	7.43	33.61	NA	NA
S-4	03/02/2006	<50	<0.50	<0.50	<0.50	<0.50	NA	<0.50	NA	NA	NA	NA	41.04	6.05	34.99	NA	NA
S-4	05/31/2006	NA	NA	NA	NA	NA	NA	NA	NA	NA	NA	NA	41.04	6.64	34.40	NA	NA
S-4	08/29/2006	NA	NA	NA	NA	NA	NA	NA	NA	NA	NA	NA	41.04	7.25	33.79	NA	NA
S-4	12/06/2006	NA	NA	NA	NA	NA	NA	NA	NA	NA	NA	NA	41.04	7.39	33.65	NA	NA
S-4	01/30/2007	<50	<0.50	<0.50	<0.50	<1.0	NA	<0.50	NA	NA	NA	NA	41.04	7.24	33.80	NA	NA
S-4	05/15/2007	NA	NA	NA	NA	NA	NA	NA	NA	NA	NA	NA	41.04	6.60	34.44	NA	NA
S-4	08/29/2007	NA	NA	NA	NA	NA	NA	NA	NA	NA	NA	NA	41.04	7.42	33.62	NA	NA
S-4	11/29/2007	NA	NA	NA	NA	NA	NA	NA	NA	NA	NA	NA	41.04	7.22	33.82	NA	NA
S-4	02/21/2008	<50 j	<0.50	<1.0	<1.0	<1.0	NA	<1.0	NA	NA	NA	NA	41.04	6.20	34.84	NA	NA
S-4	05/06/2008	NA	NA	NA	NA	NA	NA	NA	NA	NA	NA	NA	41.04	7.19	33.85	NA	NA
S-4	08/27/2008	NA	NA	NA	NA	NA	NA	NA	NA	NA	NA	NA	41.04	7.52	33.52	NA	NA
S-4	11/24/2008	NA	NA	NA	NA	NA	NA	NA	NA	NA	NA	NA	41.04	7.73	33.31	NA	NA
S-4	01/28/2009	<50	<0.50	<1.0	<1.0	<1.0	NA	<1.0	NA	NA	NA	NA	41.04	7.21	33.83	NA	NA
S-4	05/26/2009	NA	NA	NA	NA	NA	NA	NA	NA	NA	NA	NA	41.04	6.95	34.09	NA	NA
S-4	11/24/2009	<50	<0.50	<1.0	<1.0	<1.0	NA	<1.0	NA	NA	NA	NA	41.04	7.43	33.61	NA	NA
S-4	05/26/2010	NA	NA	NA	NA	NA	NA	NA	NA	NA	NA	NA	41.04	6.68	34.36	NA	NA
S-4	11/30/2010	<50	<0.50	<1.0	<1.0	<1.0	NA	<1.0	NA	NA	NA	NA	41.04	6.87	34.17	NA	NA
S-5	05/13/1991	NA	NA	NA	NA	NA	NA	NA	NA	NA	NA	NA	39.99	14.60	30.57	6.48	NA
S-5	08/23/1991	NA	NA	NA	NA	NA	NA	NA	NA	NA	NA	NA	39.99	15.14	29.25	5.50	NA

WELL CONCENTRATIONS
Shell-branded Service Station
999 San Pablo Avenue
Albany, CA

Well ID	Date	TPPH (ug/L)	B (ug/L)	T (ug/L)	E (ug/L)	X (ug/L)	MTBE 8020 (ug/L)	MTBE 8260 (ug/L)	DIPE (ug/L)	ETBE (ug/L)	TAME (ug/L)	TBA (ug/L)	TOC (MSL)	Depth to Water (ft.)	GW Elevation (MSL)	SPH Thickness (ft.)	DO Reading (ppm)
S-5	11/07/1991	NA	NA	NA	NA	NA	NA	NA	NA	NA	NA	NA	39.99	15.10	29.17	5.35	NA
S-5	01/28/1992	NA	NA	NA	NA	NA	NA	NA	NA	NA	NA	NA	39.99	14.05	29.86	4.90	NA
S-5	05/06/1992	NA	NA	NA	NA	NA	NA	NA	NA	NA	NA	NA	39.99	14.31	30.21	5.66	NA
S-5	08/26/1992	NA	NA	NA	NA	NA	NA	NA	NA	NA	NA	NA	39.99	14.26	28.77	3.80	NA
S-5	10/28/1992	NA	NA	NA	NA	NA	NA	NA	NA	NA	NA	NA	39.99	14.22	28.82	3.81	NA
S-5	01/19/1993	NA	NA	NA	NA	NA	NA	NA	NA	NA	NA	NA	39.99	12.36	30.80	3.96	NA
S-5	04/29/1993	NA	NA	NA	NA	NA	NA	NA	NA	NA	NA	NA	39.99	9.64	31.07	0.90	NA
S-5	07/22/1993	NA	NA	NA	NA	NA	NA	NA	NA	NA	NA	NA	39.99	9.55	31.16	0.90	NA
S-5	10/21/1993	NA	NA	NA	NA	NA	NA	NA	NA	NA	NA	NA	39.99	11.23	29.34	0.73	NA
S-5	01/04/1994	NA	NA	NA	NA	NA	NA	NA	NA	NA	NA	NA	39.99	11.69	29.82	1.90	NA
S-5	04/13/1994	NA	NA	NA	NA	NA	NA	NA	NA	NA	NA	NA	39.99	11.42	29.87	1.62	NA
S-5	07/25/1994	NA	NA	NA	NA	NA	NA	NA	NA	NA	NA	NA	39.99	12.01	29.41	1.79	NA
S-5	10/10/1994	NA	NA	NA	NA	NA	NA	NA	NA	NA	NA	NA	39.99	12.05	29.38	1.80	NA
S-5	01/26/1995	NA	NA	NA	NA	NA	NA	NA	NA	NA	NA	NA	39.99	8.42	32.95	1.72	NA
S-5	04/21/1995	NA	NA	NA	NA	NA	NA	NA	NA	NA	NA	NA	39.99	10.03	30.90	1.17	NA
S-5	07/28/1995	NA	NA	NA	NA	NA	NA	NA	NA	NA	NA	NA	39.99	11.42	30.07	1.87	NA
S-5	10/31/1995	NA	NA	NA	NA	NA	NA	NA	NA	NA	NA	NA	39.99	13.21	27.21	0.54	NA
S-5	01/10/1996	NA	NA	NA	NA	NA	NA	NA	NA	NA	NA	NA	39.99	12.05	28.04	0.13	NA
S-5	04/25/1996	NA	NA	NA	NA	NA	NA	NA	NA	NA	NA	NA	39.99	9.68	30.33	0.03	NA
S-5	07/23/1996	NA	NA	NA	NA	NA	NA	NA	NA	NA	NA	NA	39.99	9.82	30.20	0.04	NA
S-5	12/10/1996	270,000	8,800	29,000	5,200	37,000	<2,500	NA	NA	NA	NA	NA	39.99	9.10	30.91	0.03	NA
S-5 (D)	12/10/1996	400,000	9,200	32,000	7,200	50,000	<2,500	NA	NA	NA	NA	NA	39.99	9.10	30.91	0.03	NA
S-5	02/20/1997	88,000	2,000	11,000	1,600	19,000	<500	NA	NA	NA	NA	NA	39.99	8.93	31.06	NA	5
S-5	05/22/1997	NA	NA	NA	NA	NA	NA	NA	NA	NA	NA	NA	39.99	10.07	29.94	0.02	NA
S-5	08/22/1997	NA	NA	NA	NA	NA	NA	NA	NA	NA	NA	NA	39.99	10.24	29.77	0.02	NA
S-5	11/03/1997	NA	NA	NA	NA	NA	NA	NA	NA	NA	NA	NA	39.99	10.91	29.10	0.02	NA
S-5	02/20/1998	NA	NA	NA	NA	NA	NA	NA	NA	NA	NA	NA	39.99	7.81	32.20	0.03	NA
S-5	05/18/1998	NA	NA	NA	NA	NA	NA	NA	NA	NA	NA	NA	39.99	9.64	30.37	0.02	NA
S-5	05/31/2001	NA	NA	NA	NA	NA	NA	NA	NA	NA	NA	NA	39.99	10.13	29.86	NA	NA

WELL CONCENTRATIONS
Shell-branded Service Station
999 San Pablo Avenue
Albany, CA

Well ID	Date	TPPH (ug/L)	B (ug/L)	T (ug/L)	E (ug/L)	X (ug/L)	MTBE 8020 (ug/L)	MTBE 8260 (ug/L)	DIPE (ug/L)	ETBE (ug/L)	TAME (ug/L)	TBA (ug/L)	TOC (MSL)	Depth to Water (ft.)	GW Elevation (MSL)	SPH Thickness (ft.)	DO Reading (ppm)
S-6	05/13/1991	13,000	600	140	210	310	NA	NA	NA	NA	NA	NA	40.12	7.82	32.30	NA	NA
S-6	08/23/1991	9,800	480	80	120	150	NA	NA	NA	NA	NA	NA	40.12	9.58	30.54	NA	NA
S-6	11/07/1991	6,200	240	23	25	27	NA	NA	NA	NA	NA	NA	40.12	10.86	29.26	NA	NA
S-6	01/28/1992	5,600	250	15	41	36	NA	NA	NA	NA	NA	NA	40.12	8.97	31.15	NA	NA
S-6	05/06/1992	7,100	330	29	110	210	NA	NA	NA	NA	NA	NA	40.12	8.27	31.85	NA	NA
S-6	08/26/1992	13,000	240	<50	56	780	NA	NA	NA	NA	NA	NA	40.12	9.57	31.55	NA	NA
S-6	10/28/1992	10,000	470	210	67	170	NA	NA	NA	NA	NA	NA	40.12	8.90	32.22	NA	NA
S-6	01/19/1993	4,800	100	26	27	45	NA	NA	NA	NA	NA	NA	40.12	4.84	35.28	NA	NA
S-6	04/29/1993	7,000	430	20	<12.5	42	NA	NA	NA	NA	NA	NA	40.12	5.61	34.51	NA	NA
S-6	07/22/1993	5,800	260	120	65	150	NA	NA	NA	NA	NA	NA	40.12	6.56	33.56	NA	NA
S-6	10/21/1993	5,500	270	69	120	140	NA	NA	NA	NA	NA	NA	40.12	8.73	31.39	NA	NA
S-6	01/04/1994	7,100	180	58	63	62	NA	NA	NA	NA	NA	NA	40.12	7.14	32.98	NA	NA
S-6	04/13/1994	NA	NA	NA	NA	NA	NA	NA	NA	NA	NA	NA	40.12	7.21	32.91	NA	NA
S-6	07/25/1994	12,000	190	52	30	39	NA	NA	NA	NA	NA	NA	40.12	6.85	33.27	NA	NA
S-6 (D)	07/25/1994	7,200	170	32	31	34	NA	NA	NA	NA	NA	NA	40.12	6.85	33.27	NA	NA
S-6	10/10/1994	NA	NA	NA	NA	NA	NA	NA	NA	NA	NA	NA	40.12	6.20	33.92	NA	NA
S-6	01/26/1995	5,800	120	23	24	44	NA	NA	NA	NA	NA	NA	40.12	4.89	35.23	NA	NA
S-6	04/21/1995	NA	NA	NA	NA	NA	NA	NA	NA	NA	NA	NA	40.12	5.61	34.51	NA	NA
S-6	07/28/1995	4,400	210	23	34	60	NA	NA	NA	NA	NA	NA	40.12	5.30	34.82	NA	3
S-6 (D)	07/28/1995	6,100	230	20	38	59	NA	NA	NA	NA	NA	NA	40.12	5.30	34.82	NA	3
S-6	10/31/1995	NA	NA	NA	NA	NA	NA	NA	NA	NA	NA	NA	40.12	4.98	35.14	NA	NA
S-6	01/10/1996	6,800	170	87	35	105	NA	NA	NA	NA	NA	NA	40.12	5.67	34.45	NA	2.2
S-6 (D)	01/10/1996	7,800	230	120	50	210	NA	NA	NA	NA	NA	NA	40.12	5.67	34.45	NA	2.2
S-6	04/25/1996	NA	NA	NA	NA	NA	NA	NA	NA	NA	NA	NA	40.12	5.23	34.89	NA	NA
S-6	07/23/1996	2,600	170	<0.5	<0.5	8.5	<25	NA	NA	NA	NA	NA	40.12	5.40	34.72	NA	1.4
S-6	12/10/1996	NA	NA	NA	NA	NA	NA	NA	NA	NA	NA	NA	40.12	6.68	33.44	NA	0.7
S-6	02/20/1997	6,300	160	7.7	14	31	77	NA	NA	NA	NA	NA	40.12	5.70	34.42	NA	2
S-6	05/22/1997	NA	NA	NA	NA	NA	NA	NA	NA	NA	NA	NA	40.12	5.49	34.63	NA	0.9

WELL CONCENTRATIONS
Shell-branded Service Station
999 San Pablo Avenue
Albany, CA

Well ID	Date	TPPH (ug/L)	B (ug/L)	T (ug/L)	E (ug/L)	X (ug/L)	MTBE 8020 (ug/L)	MTBE 8260 (ug/L)	DIPE (ug/L)	ETBE (ug/L)	TAME (ug/L)	TBA (ug/L)	TOC (MSL)	Depth to Water (ft.)	GW Elevation (MSL)	SPH Thickness (ft.)	DO Reading (ppm)
S-6	08/22/1997	6,200	160	26	15	27	49	NA	NA	NA	NA	NA	40.12	5.71	34.41	NA	2.8
S-6	11/03/1997	NA	NA	NA	NA	NA	NA	NA	NA	NA	NA	NA	40.12	6.15	33.97	NA	1.4
S-6	02/20/1998	4,100	150	<10	<10	15	55	NA	NA	NA	NA	NA	40.12	5.25	34.87	NA	0.4
S-6	05/18/1998	NA	NA	NA	NA	NA	NA	NA	NA	NA	NA	NA	40.12	5.69	34.43	NA	0.4
S-6	08/20/1998	7,800	240	38	16	39	110	NA	NA	NA	NA	NA	40.12	6.04	34.08	NA	1.5
S-6 (D) b	08/20/1998	8,400	270	30	19	31	130	NA	NA	NA	NA	NA	40.12	6.04	34.08	NA	1.5
S-6	11/06/1998	NA	NA	NA	NA	NA	NA	NA	NA	NA	NA	NA	40.12	6.10	34.02	NA	NA
S-6	02/16/1999	6,000	190	19	14	20	<2.5	NA	NA	NA	NA	NA	40.12	5.84	34.28	NA	1.7
S-6	05/28/1999	NA	NA	NA	NA	NA	NA	NA	NA	NA	NA	NA	40.12	9.51	30.61	NA	1.9
S-6	08/24/1999	6,870	193	32.1	18.8	36.4	<25.0	NA	NA	NA	NA	NA	40.12	8.29	31.83	NA	2.7
S-6	11/16/1999	NA	NA	NA	NA	NA	NA	NA	NA	NA	NA	NA	40.12	5.93	34.19	NA	2.6
S-6	02/02/2000	2,310	164	122	28.6	133	63.1	NA	NA	NA	NA	NA	40.12	5.33	34.79	NA	2.6
S-6	05/09/2000	NA	NA	NA	NA	NA	NA	NA	NA	NA	NA	NA	40.12	6.41	33.71	NA	2.4
S-6	08/03/2000	5,600	188	27.4	<10.0	25.2	174	NA	NA	NA	NA	NA	40.12	5.84	34.28	NA	2.7
S-6	11/15/2000	NA	NA	NA	NA	NA	NA	NA	NA	NA	NA	NA	40.12	5.58	34.54	NA	2.3
S-6	02/14/2001	6,140	126	13.2	8.01	18.0	205	NA	NA	NA	NA	NA	40.12	5.50	34.62	NA	1.3
S-6	05/31/2001	NA	NA	NA	NA	NA	NA	NA	NA	NA	NA	NA	40.12	5.52	34.60	NA	1.2
S-6	08/15/2001	6,000	160	9.1	5.8	24	NA	51	NA	NA	NA	NA	40.12	6.04	34.08	NA	0.4
S-6	12/31/2001	6,900	120	12	6.6	24	NA	44	NA	NA	NA	NA	40.12	5.52	34.60	NA	0.4
S-6	02/06/2002	4,300	110	7.3	4.8	18	NA	39	NA	NA	NA	NA	40.12	6.34	33.78	NA	0.5
S-6	06/04/2002	4,300	140	8.4	4.9	22	NA	26	NA	NA	NA	NA	40.12	6.19	33.93	NA	0.4
S-6	07/25/2002	3,900	140	9.0	5.5	23	NA	31	NA	NA	NA	NA	39.92	6.05	33.87	NA	0.7
S-6	11/27/2002	5,200	160	9.6	4.9	24	NA	26	NA	NA	NA	NA	39.92	6.26	33.66	NA	NA
S-6	01/30/2003	4,700	200	9.6	5.5	25	NA	30	NA	NA	NA	NA	39.92	5.73	34.19	NA	NA
S-6	06/03/2003	3,900	160	10	<10	25	NA	30	NA	NA	NA	NA	39.92	5.52	34.40	NA	NA
S-6	08/08/2003	2,900	150	8.8	3.6	18	NA	18	NA	NA	NA	NA	39.92	6.14	33.78	NA	NA
S-6	11/13/2003	8,300	220	19	11	35	NA	28	NA	NA	NA	NA	39.92	5.85	34.07	NA	NA
S-6	02/04/2004	7,400	310	17	10	31	NA	30	NA	NA	NA	NA	39.92	5.51	34.41	NA	NA
S-6	05/12/2004	4,000	230	10	5.5	24	NA	21	NA	NA	NA	NA	39.92	6.10	33.82	NA	NA

WELL CONCENTRATIONS
Shell-branded Service Station
999 San Pablo Avenue
Albany, CA

Well ID	Date	TPPH (ug/L)	B (ug/L)	T (ug/L)	E (ug/L)	X (ug/L)	MTBE 8020 (ug/L)	MTBE 8260 (ug/L)	DIPE (ug/L)	ETBE (ug/L)	TAME (ug/L)	TBA (ug/L)	TOC (MSL)	Depth to Water (ft.)	GW Elevation (MSL)	SPH Thickness (ft.)	DO Reading (ppm)
S-6	08/23/2004	6,000	260	16	9.0	32	NA	19	NA	NA	NA	NA	39.92	6.38	33.54	NA	NA
S-6	12/01/2004	9,600	280	23	11	47	NA	24	NA	NA	NA	NA	39.92	6.41	33.51	NA	NA
S-6	02/07/2005	7,100	300	14	8.4	35	NA	21	NA	NA	NA	NA	39.92	5.94	33.98	NA	NA
S-6	05/02/2005	6,100	250	12	8.1	30	NA	16	NA	NA	NA	NA	39.92	5.90	34.02	NA	NA
S-6	08/04/2005	5,200	180	13	8.0	31	NA	15	NA	NA	NA	NA	39.92	6.67	33.25	NA	NA
S-6	11/16/2005	9,950	147	15.3	9.82	32.3	NA	10.8	NA	NA	NA	NA	39.92	6.64	33.28	NA	NA
S-6	03/02/2006	2,400	72	9.2	7.0	21	NA	6.4	NA	NA	NA	NA	39.92	5.92	34.00	NA	NA
S-6	05/31/2006	9,460	182	13.6	8.80	33.5	NA	11.4 i	NA	NA	NA	NA	39.92	6.28	33.64	NA	NA
S-6	08/29/2006	8,840	108	26.6	12.4	37.7	NA	10.1	NA	NA	NA	NA	39.92	7.19	32.73	NA	NA
S-6	12/06/2006	4,900	130	17	8.2	35	NA	9.4	NA	NA	NA	NA	39.92	7.06	32.86	NA	NA
S-6	01/30/2007	4,500	100	22	12	38	NA	8.1	NA	NA	NA	NA	39.92	6.94	32.98	NA	NA
S-6	05/15/2007	6,900 j	120	9.2	6.7	27.6	NA	6.4	NA	NA	NA	NA	39.92	6.30	33.62	NA	NA
S-6	08/29/2007	9,300 j	110	30	14	52	NA	6.4	5.3 l	<10	<10	<50	39.92	7.27	32.65	NA	NA
S-6	11/29/2007	4,300 j	110	19 m	14	53	NA	8.7	NA	NA	NA	NA	39.92	6.87	33.05	NA	NA
S-6	02/21/2008	5,600 j	110	8.6	5.0	28.3	NA	6.4	NA	NA	NA	NA	39.92	5.75	34.17	NA	NA
S-6	05/06/2008	5,900	110	12	7.5	30.1	NA	<1.0	NA	NA	NA	NA	39.92	6.60	33.32	NA	NA
S-6	08/27/2008	6,200	58	15	7.0	27.9	NA	<2.0	NA	NA	NA	NA	39.92	7.40	32.52	NA	NA
S-6	11/24/2008	6,100	80	20	12	40.0	NA	<2.0	NA	NA	NA	NA	39.92	7.30	32.62	NA	NA
S-6	11/24/2008	6,100	80	20	12	40.0	NA	<2.0	NA	NA	NA	NA	39.92	7.30	32.62	NA	NA
S-6	01/28/2009	5,300	80	10	6.3	26	NA	<1.0	NA	NA	NA	NA	39.92	6.61	33.31	NA	NA
S-6	05/26/2009	6,600	130	6.6	4.4	21	NA	4.9	NA	NA	NA	NA	39.92	6.70	33.22	NA	NA
S-6	11/24/2009	6,200	69	13	8.4	32	NA	4.5	NA	NA	NA	NA	39.92	7.03	32.89	NA	NA
S-6	05/26/2010	5,100	130	8.3	4.8	27	NA	6.1	NA	NA	NA	NA	39.92	6.24	33.68	NA	NA
S-6	11/30/2010	5,500	74	10	6.2	32	NA	5.6	NA	NA	NA	NA	39.92	6.12	33.80	NA	NA

S-7	05/13/1991	<50	<0.5	<0.5	<0.5	<0.5	NA	NA	NA	NA	NA	NA	40.10	10.56	29.54	NA	NA
S-7	08/23/1991	<50	<0.5	<0.5	<0.5	<0.5	NA	NA	NA	NA	NA	NA	40.10	11.16	28.94	NA	NA
S-7	11/07/1991	<50	<0.5	<0.5	<0.5	<0.5	NA	NA	NA	NA	NA	NA	40.10	11.48	28.62	NA	NA
S-7	01/28/1992	<50	<0.5	<0.5	<0.5	<0.5	NA	NA	NA	NA	NA	NA	40.10	10.72	29.38	NA	NA
S-7	05/06/1992	<50	<0.5	<0.5	<0.5	<0.5	NA	NA	NA	NA	NA	NA	40.10	10.34	29.76	NA	NA

WELL CONCENTRATIONS
Shell-branded Service Station
999 San Pablo Avenue
Albany, CA

Well ID	Date	TPPH (ug/L)	B (ug/L)	T (ug/L)	E (ug/L)	X (ug/L)	MTBE 8020 (ug/L)	MTBE 8260 (ug/L)	DIPE (ug/L)	ETBE (ug/L)	TAME (ug/L)	TBA (ug/L)	TOC (MSL)	Depth to Water (ft.)	GW Elevation (MSL)	SPH Thickness (ft.)	DO Reading (ppm)
S-7	08/26/1992	160	<0.5	<0.5	<0.5	<0.5	NA	NA	NA	NA	NA	NA	40.10	11.13	28.97	NA	NA
S-7	10/28/1992	<50	<0.5	<0.5	<0.5	<0.5	NA	NA	NA	NA	NA	NA	40.10	11.52	28.58	NA	NA
S-7	01/19/1993	50	1.1	0.6	1.9	9.2	NA	NA	NA	NA	NA	NA	40.10	8.68	31.42	NA	NA
S-7	04/29/1993	<50	<0.5	<0.5	<0.5	<0.5	NA	NA	NA	NA	NA	NA	40.10	9.90	30.20	NA	NA
S-7	07/22/1993	Well inaccessible		NA	NA	NA	NA	NA	NA	NA	NA	NA	40.10	NA	NA	NA	NA
S-7	10/21/1993	<50	<0.5	<0.5	<0.5	<0.5	NA	NA	NA	NA	NA	NA	40.10	11.10	29.00	NA	NA
S-7	01/04/1994	<50	<0.5	<0.5	<0.5	<0.5	NA	NA	NA	NA	NA	NA	40.10	10.40	29.70	NA	NA
S-7	04/13/1994	<50	1.4	0.61	<0.5	0.64	NA	NA	NA	NA	NA	NA	40.10	10.20	29.90	NA	NA
S-7 (D)	04/13/1994	<50	1.4	0.61	<0.5	0.66	NA	NA	NA	NA	NA	NA	40.10	10.20	29.90	NA	NA
S-7	07/25/1994	<50	<0.5	<0.5	<0.5	<0.5	NA	NA	NA	NA	NA	NA	40.10	10.48	29.62	NA	NA
S-7 a	10/10/1994	<50	<0.5	<0.5	<0.5	<0.5	NA	NA	NA	NA	NA	NA	40.10	10.64	29.46	NA	NA
S-7	01/26/1995	<50	<0.5	<0.5	<0.5	<0.5	NA	NA	NA	NA	NA	NA	40.10	7.75	32.35	NA	4.6
S-7	04/21/1995	<50	<0.5	<0.5	<0.5	<0.5	NA	NA	NA	NA	NA	NA	40.10	8.51	31.59	NA	NA
S-7	07/28/1995	<50	<0.5	<0.5	<0.5	<0.5	NA	NA	NA	NA	NA	NA	40.10	10.20	29.90	NA	3
S-7	10/31/1995	<50	<0.5	<0.5	<0.5	<0.5	NA	NA	NA	NA	NA	NA	40.10	10.86	29.24	NA	4.9
S-7	01/10/1996	<50	<0.5	2	<0.5	2.6	NA	NA	NA	NA	NA	NA	40.10	10.33	29.77	NA	7.6
S-7	04/25/1996	<50	<0.5	<0.5	<0.5	<0.5	<2.5	NA	NA	NA	NA	NA	40.10	9.13	30.97	NA	6.2
S-7	07/23/1996	<50	<0.5	<0.5	<0.5	<0.5	14	NA	NA	NA	NA	NA	40.10	10.18	29.92	NA	3.7
S-7	12/10/1996	<50	<0.5	<0.5	<0.5	<0.5	<2.5	NA	NA	NA	NA	NA	40.10	9.04	31.06	NA	4.6
S-7	02/20/1997	<50	<0.50	<0.50	<0.50	<0.50	<2.5	NA	NA	NA	NA	NA	40.10	9.60	30.50	NA	5
S-7	05/22/1997	<50	1.3	<0.50	<0.50	<0.50	5.5	NA	NA	NA	NA	NA	40.10	10.63	29.47	NA	0.8
S-7	08/22/1997	<50	<0.50	<0.50	<0.50	<0.50	<2.5	NA	NA	NA	NA	NA	40.10	10.95	29.15	NA	2.6
S-7	11/03/1997	<50	2.2	1.7	0.58	3.4	<2.5	NA	NA	NA	NA	NA	40.10	11.29	28.81	NA	2.6
S-7	02/20/1998	350	23	13	14	42	3.8	NA	NA	NA	NA	NA	40.10	7.73	32.37	NA	4.6
S-7	05/18/1998	<50	<0.50	<0.50	<0.50	<0.50	<2.5	NA	NA	NA	NA	NA	40.10	10.29	29.81	NA	4.4
S-7	08/20/1998	Well inaccessible		NA	NA	NA	NA	NA	NA	NA	NA	NA	40.10	11.00	29.10	NA	5.4
S-7	11/06/1998	<50	<0.50	<0.50	<0.50	<0.50	<2.5	NA	NA	NA	NA	NA	40.10	11.19	28.91	NA	5.2
S-7	02/16/1999	Well inaccessible		NA	NA	NA	NA	NA	NA	NA	NA	NA	40.10	NA	NA	NA	NA
S-7	05/28/1999	<50.0	<0.500	<0.500	<0.500	<0.500	<5.00	NA	NA	NA	NA	NA	40.10	9.76	30.34	NA	2.7

WELL CONCENTRATIONS
Shell-branded Service Station
999 San Pablo Avenue
Albany, CA

Well ID	Date	TPPH (ug/L)	B (ug/L)	T (ug/L)	E (ug/L)	X (ug/L)	MTBE 8020 (ug/L)	MTBE 8260 (ug/L)	DIPE (ug/L)	ETBE (ug/L)	TAME (ug/L)	TBA (ug/L)	TOC (MSL)	Depth to Water (ft.)	GW Elevation (MSL)	SPH Thickness (ft.)	DO Reading (ppm)
S-7	08/24/1999	<50.0	<0.500	<0.500	<0.500	<0.500	<2.50	NA	NA	NA	NA	NA	40.10	10.61	29.49	NA	2.1
S-7	11/16/1999	<50.0	<0.500	<0.500	<0.500	<0.500	3.68	NA	NA	NA	NA	NA	40.10	10.90	29.20	NA	2.3
S-7	02/02/2000	<50.0	<0.500	<0.500	<0.500	<0.500	<5.00	NA	NA	NA	NA	NA	40.10	10.30	29.80	NA	2.1
S-7	05/09/2000	<50.0	<0.500	<0.500	<0.500	<0.500	<2.50	NA	NA	NA	NA	NA	40.10	10.25	29.85	NA	2.7
S-7	08/03/2000	<50.0	<0.500	<0.500	<0.500	<0.500	<2.50	NA	NA	NA	NA	NA	40.10	10.65	29.45	NA	2.5
S-7	11/15/2000	<50.0	<0.500	<0.500	<0.500	<0.500	<2.50	NA	NA	NA	NA	NA	40.10	10.53	29.57	NA	4.6
S-7	02/14/2001	Well inaccessible		NA	NA	NA	NA	NA	NA	NA	NA	NA	40.10	NA	NA	NA	NA
S-7	05/31/2001	<50	<0.50	<0.50	<0.50	0.77	NA	4.6	NA	NA	NA	NA	40.10	9.46	30.64	NA	2.1
S-7	08/15/2001	<50	<0.50	<0.50	<0.50	<0.50	NA	<5.0	NA	NA	NA	NA	40.10	10.93	29.17	NA	2.0
S-7	12/31/2001	<50	<0.50	<0.50	<0.50	<0.50	NA	6.0	NA	NA	NA	NA	40.10	9.14	30.96	NA	3.0
S-7	02/06/2002	<50	<0.50	<0.50	<0.50	<0.50	NA	<5.0	NA	NA	NA	NA	40.10	8.61	31.49	NA	3.2
S-7	06/04/2002	<50	<0.50	<0.50	<0.50	<0.50	NA	<5.0	NA	NA	NA	NA	40.10	10.41	29.69	NA	0.9
S-7	07/25/2002	<50	<0.50	<0.50	<0.50	<0.50	NA	<5.0	NA	NA	NA	NA	39.91	10.37	29.54	NA	1.1
S-7	11/27/2002	<50	<0.50	<0.50	<0.50	<0.50	NA	<5.0	NA	NA	NA	NA	39.91	10.52	29.39	NA	NA
S-7	01/30/2003	<50	<0.50	<0.50	<0.50	<0.50	NA	<5.0	NA	NA	NA	NA	39.91	9.38	30.53	NA	NA
S-7	06/03/2003	<50	<0.50	<0.50	<0.50	<1.0	NA	0.72	NA	NA	NA	NA	39.91	10.18	29.73	NA	NA
S-7	08/08/2003	<50	<0.50	<0.50	<0.50	<1.0	NA	<0.50	NA	NA	NA	NA	39.91	10.43	29.48	NA	NA
S-7	11/13/2003	<50	<0.50	<0.50	<0.50	<1.0	NA	<0.50	NA	NA	NA	NA	39.91	10.39	29.52	NA	NA
S-7	02/04/2004	<50	<0.50	<0.50	<0.50	<1.0	NA	<0.50	NA	NA	NA	NA	39.91	9.17	30.74	NA	NA
S-7	05/12/2004	<50	<0.50	<0.50	<0.50	<1.0	NA	<0.50	NA	NA	NA	NA	39.91	10.20	29.71	NA	NA
S-7	08/23/2004	<50	<0.50	<0.50	<0.50	<1.0	NA	<0.50	NA	NA	NA	NA	39.72 f	10.53	29.19	NA	NA
S-7	12/01/2004	<50	<0.50	<0.50	<0.50	<1.0	NA	<0.50	NA	NA	NA	NA	39.72	10.36	29.36	NA	NA
S-7	02/07/2005	<50	<0.50	<0.50	<0.50	<1.0	NA	<0.50	NA	NA	NA	NA	39.72	8.78	30.94	NA	NA
S-7	05/02/2005	<50	<0.50	<0.50	<0.50	<1.0	NA	<0.50	NA	NA	NA	NA	39.72	9.46	30.26	NA	NA
S-7	08/04/2005	Well paved over		NA	NA	NA	NA	NA	NA	NA	NA	NA	NA	NA	NA	NA	NA
S-7	11/16/2005	Well paved over		NA	NA	NA	NA	NA	NA	NA	NA	NA	NA	NA	NA	NA	NA
S-7	03/02/2006	Well paved over		NA	NA	NA	NA	NA	NA	NA	NA	NA	NA	NA	NA	NA	NA
S-7	05/31/2006	Well paved over		NA	NA	NA	NA	NA	NA	NA	NA	NA	NA	NA	NA	NA	NA
S-7	08/29/2006	Well paved over		NA	NA	NA	NA	NA	NA	NA	NA	NA	NA	NA	NA	NA	NA

WELL CONCENTRATIONS
Shell-branded Service Station
999 San Pablo Avenue
Albany, CA

Well ID	Date	TPPH (ug/L)	B (ug/L)	T (ug/L)	E (ug/L)	X (ug/L)	MTBE 8020 (ug/L)	MTBE 8260 (ug/L)	DIPE (ug/L)	ETBE (ug/L)	TAME (ug/L)	TBA (ug/L)	TOC (MSL)	Depth to Water (ft.)	GW Elevation (MSL)	SPH Thickness (ft.)	DO Reading (ppm)
---------	------	----------------	-------------	-------------	-------------	-------------	------------------------	------------------------	----------------	----------------	----------------	---------------	--------------	----------------------------	--------------------------	---------------------------	------------------------

S-7	12/06/2006	Well paved over	NA	NA	NA	NA	NA	NA	NA	NA	NA	NA	NA	NA	NA	NA	NA
S-7	01/30/2007	Well paved over	NA	NA	NA	NA	NA	NA	NA	NA	NA	NA	NA	NA	NA	NA	NA
S-7	05/15/2007	Well paved over	NA	NA	NA	NA	NA	NA	NA	NA	NA	NA	NA	NA	NA	NA	NA
S-7	08/29/2007	Well paved over	NA	NA	NA	NA	NA	NA	NA	NA	NA	NA	NA	NA	NA	NA	NA
S-7	11/29/2007	Well paved over	NA	NA	NA	NA	NA	NA	NA	NA	NA	NA	NA	NA	NA	NA	NA
S-7	02/21/2008	Well paved over	NA	NA	NA	NA	NA	NA	NA	NA	NA	NA	NA	NA	NA	NA	NA
S-7	05/06/2008	Well paved over	NA	NA	NA	NA	NA	NA	NA	NA	NA	NA	NA	NA	NA	NA	NA
S-7	08/27/2008	Well paved over	NA	NA	NA	NA	NA	NA	NA	NA	NA	NA	NA	NA	NA	NA	NA
S-7	11/24/2008	Well paved over	NA	NA	NA	NA	NA	NA	NA	NA	NA	NA	NA	NA	NA	NA	NA
S-7	01/28/2009	Well paved over	NA	NA	NA	NA	NA	NA	NA	NA	NA	NA	NA	NA	NA	NA	NA

S-8	05/10/2004	NA	NA	NA	NA	NA	NA	NA	NA	NA	NA	NA	40.52	10.85	29.67	NA	NA
S-8	05/12/2004	<1,300	<13	<13	<13	<25	NA	2,500	NA	NA	NA	NA	40.52	10.95	29.57	NA	NA
S-8	08/23/2004	1,300	15	<13	<13	<25	NA	2,500	<50	<50	<50	570	40.52	11.40	29.12	NA	NA
S-8	12/01/2004	1,400 h	<13	<13	<13	<25	NA	2,700	NA	NA	NA	NA	40.52	11.10	29.42	NA	NA
S-8	02/07/2005	6,400	240	27	290	100	NA	370	NA	NA	NA	NA	40.52	10.22	30.30	NA	NA
S-8	05/02/2005	6,300	160	25	200	74	NA	190	NA	NA	NA	NA	40.52	10.05	30.47	NA	NA
S-8	08/04/2005	2,500	130	7.5	<6.0	14	NA	290	<8.0	<8.0	<8.0	92	40.52	10.88	29.64	NA	NA
S-8	11/16/2005	27,700	43.2	4.36	637	1,200	NA	638	NA	NA	NA	NA	40.52	11.28	29.24	NA	NA
S-8	03/02/2006	9,900	160	13	490	530	NA	110	NA	NA	NA	NA	40.52	8.85	31.67	NA	NA
S-8	05/31/2006	14,300	270	53.1	283	246	NA	102 i	NA	NA	NA	NA	40.52	10.34	30.18	NA	NA
S-8	08/29/2006	14,700	107	9.42	196	195	NA	278	<0.500	<0.500	<0.500	36.1	40.52	11.17	29.35	NA	NA
S-8	12/06/2006	7,800	150	8.6	120	110	NA	200	NA	NA	NA	NA	40.52	11.21	29.31	NA	NA
S-8	01/30/2007	7,500	220	18	180	96	NA	170	NA	NA	NA	NA	40.52	10.72	29.80	NA	NA
S-8	05/15/2007	9,600 j	NA	24	160	112	NA	130	NA	NA	NA	NA	40.52	10.50	30.02	NA	NA
S-8	08/29/2007	NA	NA	NA	NA	NA	NA	NA	NA	NA	NA	NA	40.52	11.44	29.11	0.04	NA
S-8	08/30/2007	6,100 j	35	2.7	140	234	NA	170	<4.0	<4.0	<4.0	820	40.52	11.37	29.25	0.13	NA
S-8	09/25/2007	NA	NA	NA	NA	NA	NA	NA	NA	NA	NA	NA	40.52	11.56	29.22	0.32	NA
S-8	10/29/2007	NA	NA	NA	NA	NA	NA	NA	NA	NA	NA	NA	40.52	11.23	29.50	0.26	NA

WELL CONCENTRATIONS
Shell-branded Service Station
999 San Pablo Avenue
Albany, CA

Well ID	Date	TPPH (ug/L)	B (ug/L)	T (ug/L)	E (ug/L)	X (ug/L)	MTBE 8020 (ug/L)	MTBE 8260 (ug/L)	DIPE (ug/L)	ETBE (ug/L)	TAME (ug/L)	TBA (ug/L)	TOC (MSL)	Depth to Water (ft.)	GW Elevation (MSL)	SPH Thickness (ft.)	DO Reading (ppm)
S-8	11/29/2007	NA	NA	NA	NA	NA	NA	NA	NA	NA	NA	NA	40.52	11.08	29.60	0.20	NA
S-8	12/11/2007	NA	NA	NA	NA	NA	NA	NA	NA	NA	NA	NA	40.52	10.61	30.03	0.15	NA
S-8	01/24/2008	NA	NA	NA	NA	NA	NA	NA	NA	NA	NA	NA	40.52	9.61	30.97	0.08	NA
S-8	02/21/2008	NA	NA	NA	NA	NA	NA	NA	NA	NA	NA	NA	40.52	9.11	31.43	0.03	NA
S-8	03/20/2008	NA	NA	NA	NA	NA	NA	NA	NA	NA	NA	NA	40.52	10.22	30.40	0.12	NA
S-8	04/30/2008	NA	NA	NA	NA	NA	NA	NA	NA	NA	NA	NA	40.52	10.91	29.67	0.07	NA
S-8	05/06/2008	NA	NA	NA	NA	NA	NA	NA	NA	NA	NA	NA	40.52	10.50	30.05	0.04	NA
S-8	06/04/2008	NA	NA	NA	NA	NA	NA	NA	NA	NA	NA	NA	40.52	11.34	29.24	0.07	NA
S-8	07/29/2008	NA	NA	NA	NA	NA	NA	NA	NA	NA	NA	NA	40.52	11.83	28.71	0.03	NA
S-8	08/27/2008	NA	NA	NA	NA	NA	NA	NA	NA	NA	NA	NA	40.52	11.40	29.14	0.03	NA
S-8	09/30/2008	NA	NA	NA	NA	NA	NA	NA	NA	NA	NA	NA	40.52	12.08	28.46	0.03	NA
S-8	10/31/2008	NA	NA	NA	NA	NA	NA	NA	NA	NA	NA	NA	40.52	11.35	29.37	0.25	NA
S-8	11/24/2008	NA	NA	NA	NA	NA	NA	NA	NA	NA	NA	NA	40.52	10.79	29.89	0.20	NA
S-8	12/30/2008	NA	NA	NA	NA	NA	NA	NA	NA	NA	NA	NA	40.52	8.90	31.75	0.16	NA
S-8	01/14/2009	NA	NA	NA	NA	NA	NA	NA	NA	NA	NA	NA	40.52	9.87	30.83	0.22	NA
S-8	01/28/2009	NA	NA	NA	NA	NA	NA	NA	NA	NA	NA	NA	40.52	9.52	31.10	0.13	NA
S-8	03/31/2009	NA	NA	NA	NA	NA	NA	NA	NA	NA	NA	NA	40.52	8.56	32.11	0.19	NA
S-8	04/21/2009	NA	NA	NA	NA	NA	NA	NA	NA	NA	NA	NA	40.52	8.90	31.75	0.16	NA
S-8	05/26/2009	NA	NA	NA	NA	NA	NA	NA	NA	NA	NA	NA	40.52	9.04	31.57	0.11	NA
S-8	06/30/2009	NA	NA	NA	NA	NA	NA	NA	NA	NA	NA	NA	40.52	10.28	30.32	0.10	NA
S-8	07/23/2009	NA	NA	NA	NA	NA	NA	NA	NA	NA	NA	NA	40.52	10.37	30.25	0.13	NA
S-8	08/31/2009	NA	NA	NA	NA	NA	NA	NA	NA	NA	NA	NA	40.52	10.78	29.80	0.08	NA
S-8	11/24/2009	NA	NA	NA	NA	NA	NA	NA	NA	NA	NA	NA	40.52	9.73	30.84	0.06	NA
S-8	05/26/2010	59,000	150	32	2,100	4,400	NA	78	NA	NA	NA	NA	40.52	7.59	32.93	0.00	NA
S-8	11/30/2010	NA	NA	NA	NA	NA	NA	NA	NA	NA	NA	NA	40.52	8.34	32.23	0.06	NA
S-8	12/28/2010	NA	NA	NA	NA	NA	NA	NA	NA	NA	NA	NA	40.52	7.01	33.53	0.02	NA
S-9	05/10/2004	NA	NA	NA	NA	NA	NA	NA	NA	NA	NA	NA	39.72	10.34	29.38	NA	NA
S-9	05/12/2004	<50	<0.50	<0.50	<0.50	<1.0	NA	<0.50	NA	NA	NA	NA	39.72	10.42	29.30	NA	NA

WELL CONCENTRATIONS
Shell-branded Service Station
999 San Pablo Avenue
Albany, CA

Well ID	Date	TPPH (ug/L)	B (ug/L)	T (ug/L)	E (ug/L)	X (ug/L)	MTBE 8020 (ug/L)	MTBE 8260 (ug/L)	DIPE (ug/L)	ETBE (ug/L)	TAME (ug/L)	TBA (ug/L)	TOC (MSL)	Depth to Water (ft.)	GW Elevation (MSL)	SPH Thickness (ft.)	DO Reading (ppm)
S-9	08/23/2004	<50	<0.50	<0.50	<0.50	<1.0	NA	<0.50	NA	NA	NA	NA	39.72	11.32	28.40	NA	NA
S-9	12/01/2004	Unable to locate		NA	NA	NA	NA	NA	NA	NA	NA	NA	39.72	NA	NA	NA	NA
S-9	02/07/2005	<50	<0.50	<0.50	<0.50	<1.0	NA	<0.50	NA	NA	NA	NA	39.72	8.74	30.98	NA	NA
S-9	05/02/2005	Well inaccessible		NA	NA	NA	NA	NA	NA	NA	NA	NA	39.72	NA	NA	NA	NA
S-9	08/04/2005	<50	<0.50	<0.50	<0.50	<1.0	NA	<0.50	NA	NA	NA	NA	39.72	8.79	30.93	NA	NA
S-9	11/16/2005	<50.0	<0.500	<0.500	<0.500	<0.500	NA	<0.500	NA	NA	NA	NA	39.72	10.30	29.42	NA	NA
S-9	03/02/2006	<50	<0.50	<0.50	<0.50	<0.50	NA	<0.50	NA	NA	NA	NA	39.72	5.86	33.86	NA	NA
S-9	05/31/2006	<50.0	<0.500	<0.500	<0.500	0.540	NA	<0.500	NA	NA	NA	NA	39.72	9.85	29.87	NA	NA
S-9	08/29/2006	<50.0	<0.500	<0.500	<0.500	<0.500	NA	<0.500	NA	NA	NA	NA	39.72	10.75	28.97	NA	NA
S-9	12/06/2006	<50	<0.50	<0.50	<0.50	<1.0	NA	<0.50	NA	NA	NA	NA	39.72	10.60	29.12	NA	NA
S-9	01/30/2007	<50	<0.50	<0.50	<0.50	<1.0	NA	<0.50	NA	NA	NA	NA	39.72	10.45	29.27	NA	NA
S-9	05/15/2007	61 j,k	<0.50	<1.0	<1.0	<1.0	NA	<1.0	NA	NA	NA	NA	39.72	10.15	29.57	NA	NA
S-9	08/29/2007	71 j	<0.50	<1.0	1.3	2.1	NA	<1.0	<2.0	<2.0	<2.0	<10	39.72	10.96	28.76	NA	NA
S-9	11/29/2007	Well inaccessible		NA	NA	NA	NA	NA	NA	NA	NA	NA	39.72	NA	NA	NA	NA
S-9	02/21/2008	<50 j	<0.50	<1.0	<1.0	<1.0	NA	<1.0	NA	NA	NA	NA	39.72	7.36	32.36	NA	NA
S-9	05/06/2008	<50	<0.50	<1.0	<1.0	<1.0	NA	<1.0	NA	NA	NA	NA	39.72	10.49	29.23	NA	NA
S-9	08/27/2008	<50	<0.50	<1.0	<1.0	<1.0	NA	<1.0	NA	NA	NA	NA	39.72	11.19	28.53	NA	NA
S-9	11/24/2008	<50	<0.50	<1.0	<1.0	<1.0	NA	<1.0	NA	NA	NA	NA	39.72	10.91	28.81	NA	NA
S-9	01/28/2009	Well inaccessible			NA	NA	NA	NA	NA	NA	NA	NA	39.72	NA	NA	NA	NA
S-9	05/26/2009	<50	<0.50	<1.0	<1.0	<1.0	NA	<1.0	NA	NA	NA	NA	39.72	10.20	29.52	NA	NA
S-9	11/24/2009	<50	<0.50	<1.0	<1.0	<1.0	NA	<1.0	NA	NA	NA	NA	39.72	10.52	29.20	NA	NA
S-9	05/26/2010	<50	<0.50	<1.0	<1.0	<1.0	NA	<1.0	NA	NA	NA	NA	39.72	7.09	32.63	NA	NA
S-9	11/30/2010	<50	<0.50	<1.0	<1.0	<1.0	NA	<1.0	NA	NA	NA	NA	39.72	7.42	32.30	NA	NA

WELL CONCENTRATIONS
Shell-branded Service Station
999 San Pablo Avenue
Albany, CA

Well ID	Date	TPPH (ug/L)	B (ug/L)	T (ug/L)	E (ug/L)	X (ug/L)	MTBE 8020 (ug/L)	MTBE 8260 (ug/L)	DIPE (ug/L)	ETBE (ug/L)	TAME (ug/L)	TBA (ug/L)	TOC (MSL)	Depth to Water (ft.)	GW Elevation (MSL)	SPH Thickness (ft.)	DO Reading (ppm)
---------	------	----------------	-------------	-------------	-------------	-------------	------------------------	------------------------	----------------	----------------	----------------	---------------	--------------	----------------------------	--------------------------	---------------------------	------------------------

Abbreviations:

TPPH = Total petroleum hydrocarbons as gasoline by EPA Method 8260B; prior to May 31, 2001, analyzed by EPA Method 8015.

BTEX = Benzene, toluene, ethylbenzene, xylenes by EPA Method 8260B; prior to May 31, 2001, analyzed by EPA Method 8020.

MTBE = Methyl tertiary butyl ether

DIPE = Di-isopropyl ether, analyzed by EPA Method 8260B

ETBE = Ethyl tertiary butyl ether, analyzed by EPA Method 8260B

TAME = Tertiary amyl methyl ether, analyzed by EPA Method 8260B

TBA = Tertiary butyl alcohol, analyzed by EPA Method 8260B

TOC = Top of Casing Elevation

TOB = Top of Wellbox Elevation

SPH = Separate-Phase Hydrocarbons

GW = Groundwater

DO = Dissolved Oxygen

ug/L = Parts per billion

mg/L = Parts per million

MSL = Mean sea level

ft. = Feet

ppm = Parts per million

<n = Below detection limit

(D) = Duplicate sample

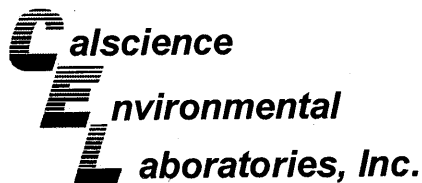
NA = Not applicable

WELL CONCENTRATIONS
Shell-branded Service Station
999 San Pablo Avenue
Albany, CA

Well ID	Date	TPPH (ug/L)	B (ug/L)	T (ug/L)	E (ug/L)	X (ug/L)	MTBE 8020 (ug/L)	MTBE 8260 (ug/L)	DIPE (ug/L)	ETBE (ug/L)	TAME (ug/L)	TBA (ug/L)	TOC (MSL)	Depth to Water (ft.)	GW Elevation (MSL)	SPH Thickness (ft.)	DO Reading (ppm)
---------	------	----------------	-------------	-------------	-------------	-------------	------------------------	------------------------	----------------	----------------	----------------	---------------	--------------	----------------------------	--------------------------	---------------------------	------------------------

Notes:

- a = Sample analyzed for total dissolved solids (450 mg/L).
 - b = Surrogate recovery outside QC limits due to matrix effect.
 - c = Chromatogram pattern indicated an unidentified hydrocarbon.
 - d = This sample analyzed outside of EPA recommended hold time.
 - e = Concentration is an estimate value above the linear quantitation range.
 - f = Top of casing elevation lowered 0.19 feet on June 22, 2004 due to wellhead maintenance.
 - g = Hydrocarbon reported does not match the laboratory standard.
 - h = Quantity of unknown hydrocarbon(s) in sample based on gasoline.
 - i = Secondary ion abundances were outside method requirements. Identification based on analytical judgement.
 - j = Analyzed by EPA Method 8015B (M).
 - k = The sample chromatographic pattern for TPH does not match the chromatographic pattern of the specified standard. Quantitation of the unknown hydrocarbon(s) in the sample was based upon the specified standard.
 - l = Analyte was detected at a concentration below the reporting limit and above the laboratory method detection limit. Reported value is estimated.
 - m = Analyte was present in the associated method blank.
- When separate-phase hydrocarbons are present, ground water elevation is adjusted using the relation:
Corrected ground water elevation = Top-of-casing elevation - depth to water + (0.8 x hydrocarbon thickness).
- Ownership of well S-5 is being transferred to Arco.
- Beginning July 25, 2002 depth to waters referenced to Top of Casing.
- Site surveyed January 9, 2002 by Virgil Chavez Land Surveying of Vallejo, CA.
- Wells S-8 and S-9 surveyed May 11, 2004 by Virgil Chavez Land Surveying of Vallejo, CA.



December 13, 2010

Michael Ninokata
Blaine Tech Services, Inc.
1680 Rogers Avenue
San Jose, CA 95112-1105

Subject: **CalScience Work Order No.: 10-12-0129**
Client Reference: 999 San Pablo Ave., Albany, CA

Dear Client:

Enclosed is an analytical report for the above-referenced project. The samples included in this report were received 12/2/2010 and analyzed in accordance with the attached chain-of-custody.

CalScience Environmental Laboratories certifies that the test results provided in this report meet all NELAC requirements for parameters for which accreditation is required or available. Any exceptions to NELAC requirements are noted in the case narrative. The original report of subcontracted analysis, if any, is provided herein, and follows the standard CalScience data package. The results in this analytical report are limited to the samples tested and any reproduction thereof must be made in its entirety.

If you have any questions regarding this report, please do not hesitate to contact the undersigned.

Sincerely,

A handwritten signature in black ink, appearing to read "Xuan H. Dang".

CalScience Environmental
Laboratories, Inc.
Xuan H. Dang
Project Manager

A handwritten signature in black ink, appearing to read "Michael Ninokata".

Analytical Report



Blaine Tech Services, Inc.
 1680 Rogers Avenue
 San Jose, CA 95112-1105

Date Received: 12/02/10
 Work Order No: 10-12-0129
 Preparation: EPA 5030C
 Method: LUFT GC/MS / EPA 8260B
 Units: ug/L

Project: 999 San Pablo Ave., Albany, CA

Page 1 of 2

Client Sample Number	Lab Sample Number	Date/Time Collected	Matrix	Instrument	Date Prepared	Date/Time Analyzed	QC Batch ID
S-1	10-12-0129-1-A	11/30/10 11:45	Aqueous	GC/MS W	12/03/10	12/04/10 03:43	101203L02

Parameter	Result	RL	DF	Qual	Parameter	Result	RL	DF	Qual
Benzene	1.7	0.50	1		Xylenes (total)	ND	1.0	1	
Ethylbenzene	ND	1.0	1		Methyl-t-Butyl Ether (MTBE)	ND	1.0	1	
Toluene	ND	1.0	1		TPPH	220	50	1	
Surrogates:	REC (%)	Control Limits	Qual		Surrogates:	REC (%)	Control Limits	Qual	
Dibromofluoromethane	96	80-126			1,2-Dichloroethane-d4	107	80-134		
Toluene-d8	99	80-120			Toluene-d8-TPPH	100	88-112		
1,4-Bromofluorobenzene	93	80-120							

Client Sample Number	Lab Sample Number	Date/Time Collected	Matrix	Instrument	Date Prepared	Date/Time Analyzed	QC Batch ID
S-4	10-12-0129-4-A	11/30/10 11:30	Aqueous	GC/MS W	12/03/10	12/04/10 04:12	101203L02

Parameter	Result	RL	DF	Qual	Parameter	Result	RL	DF	Qual
Benzene	ND	0.50	1		Xylenes (total)	ND	1.0	1	
Ethylbenzene	ND	1.0	1		Methyl-t-Butyl Ether (MTBE)	ND	1.0	1	
Toluene	ND	1.0	1		TPPH	ND	50	1	
Surrogates:	REC (%)	Control Limits	Qual		Surrogates:	REC (%)	Control Limits	Qual	
Dibromofluoromethane	102	80-126			1,2-Dichloroethane-d4	108	80-134		
Toluene-d8	98	80-120			Toluene-d8-TPPH	99	88-112		
1,4-Bromofluorobenzene	94	80-120							

Client Sample Number	Lab Sample Number	Date/Time Collected	Matrix	Instrument	Date Prepared	Date/Time Analyzed	QC Batch ID
S-6	10-12-0129-5-A	11/30/10 12:15	Aqueous	GC/MS W	12/03/10	12/04/10 04:41	101203L02

Parameter	Result	RL	DF	Qual	Parameter	Result	RL	DF	Qual
Benzene	74	1.0	2		Xylenes (total)	32	2.0	2	
Ethylbenzene	6.2	2.0	2		Methyl-t-Butyl Ether (MTBE)	5.6	2.0	2	
Toluene	10	2.0	2		TPPH	5500	100	2	
Surrogates:	REC (%)	Control Limits	Qual		Surrogates:	REC (%)	Control Limits	Qual	
Dibromofluoromethane	92	80-126			1,2-Dichloroethane-d4	100	80-134		
Toluene-d8	100	80-120			Toluene-d8-TPPH	98	88-112		
1,4-Bromofluorobenzene	99	80-120							

RL - Reporting Limit , DF - Dilution Factor , Qual - Qualifiers

Analytical Report



Blaine Tech Services, Inc.
 1680 Rogers Avenue
 San Jose, CA 95112-1105

Date Received: 12/02/10
 Work Order No: 10-12-0129
 Preparation: EPA 5030C
 Method: LUFT GC/MS / EPA 8260B
 Units: ug/L

Project: 999 San Pablo Ave., Albany, CA

Page 2 of 2

Client Sample Number	Lab Sample Number	Date/Time Collected	Matrix	Instrument	Date Prepared	Date/Time Analyzed	QC Batch ID
S-9	10-12-0129-6-A	11/30/10 10:35	Aqueous	GC/MS W	12/03/10	12/04/10 01:45	101203L02

Parameter	Result	RL	DF	Qual	Parameter	Result	RL	DF	Qual
Benzene	ND	0.50	1		Xylenes (total)	ND	1.0	1	
Ethylbenzene	ND	1.0	1		Methyl-t-Butyl Ether (MTBE)	ND	1.0	1	
Toluene	ND	1.0	1		TPPH	ND	50	1	
Surrogates:	REC (%)	Control Limits	Qual		Surrogates:	REC (%)	Control Limits	Qual	
Dibromofluoromethane	96	80-126			1,2-Dichloroethane-d4	109	80-134		
Toluene-d8	98	80-120			Toluene-d8-TPPH	100	88-112		
1,4-Bromofluorobenzene	96	80-120							

Method Blank	099-12-767-4,981	N/A	Aqueous	GC/MS W	12/03/10	12/04/10 01:16	101203L02
--------------	------------------	-----	---------	---------	----------	-------------------	-----------

Parameter	Result	RL	DF	Qual	Parameter	Result	RL	DF	Qual
Benzene	ND	0.50	1		Xylenes (total)	ND	1.0	1	
Ethylbenzene	ND	1.0	1		Methyl-t-Butyl Ether (MTBE)	ND	1.0	1	
Toluene	ND	1.0	1		TPPH	ND	50	1	
Surrogates:	REC (%)	Control Limits	Qual		Surrogates:	REC (%)	Control Limits	Qual	
Dibromofluoromethane	98	80-126			1,2-Dichloroethane-d4	108	80-134		
Toluene-d8	99	80-120			Toluene-d8-TPPH	100	88-112		
1,4-Bromofluorobenzene	95	80-120							

RL - Reporting Limit , DF - Dilution Factor , Qual - Qualifiers

Analytical Report



Blaine Tech Services, Inc.
 1680 Rogers Avenue
 San Jose, CA 95112-1105

Date Received: 12/02/10
 Work Order No: 10-12-0129
 Preparation: EPA 5030C
 Method: LUFT GC/MS / EPA 8260B
 Units: ug/L

Project: 999 San Pablo Ave., Albany, CA

Page 1 of 1

Client Sample Number	Lab Sample Number	Date/Time Collected	Matrix	Instrument	Date Prepared	Date/Time Analyzed	QC Batch ID
S-2	10-12-0129-2-A	11/30/10 12:30	Aqueous	GC/MS W	12/03/10	12/04/10 05:10	101203L02

Parameter	Result	RL	DF	Qual	Parameter	Result	RL	DF	Qual
Benzene	32	1.0	2		Tert-Butyl Alcohol (TBA)	86	20	2	
Ethylbenzene	4.5	2.0	2		Diisopropyl Ether (DIPE)	ND	4.0	2	
Toluene	2.7	2.0	2		Ethyl-t-Butyl Ether (ETBE)	ND	4.0	2	
Xylenes (total)	5.0	2.0	2		Tert-Amyl-Methyl Ether (TAME)	ND	4.0	2	
Methyl-t-Butyl Ether (MTBE)	170	2.0	2		TPPH	7000	100	2	
Surrogates:	REC (%)	Control Limits	Qual		Surrogates:	REC (%)	Control Limits	Qual	
Dibromofluoromethane	90	80-126			1,2-Dichloroethane-d4	99	80-134		
Toluene-d8	102	80-120			Toluene-d8-TPPH	102	88-112		
1,4-Bromofluorobenzene	100	80-120							

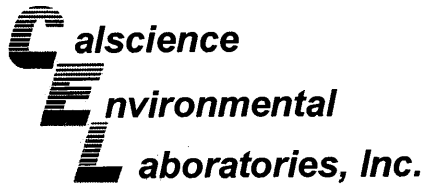
Client Sample Number	Lab Sample Number	Date/Time Collected	Matrix	Instrument	Date Prepared	Date/Time Analyzed	QC Batch ID
S-3	10-12-0129-3-A	11/30/10 12:00	Aqueous	GC/MS W	12/03/10	12/04/10 05:38	101203L02

Parameter	Result	RL	DF	Qual	Parameter	Result	RL	DF	Qual
Benzene	0.94	0.50	1		Tert-Butyl Alcohol (TBA)	ND	10	1	
Ethylbenzene	ND	1.0	1		Diisopropyl Ether (DIPE)	ND	2.0	1	
Toluene	ND	1.0	1		Ethyl-t-Butyl Ether (ETBE)	ND	2.0	1	
Xylenes (total)	1.9	1.0	1		Tert-Amyl-Methyl Ether (TAME)	ND	2.0	1	
Methyl-t-Butyl Ether (MTBE)	4.5	1.0	1		TPPH	3800	50	1	
Surrogates:	REC (%)	Control Limits	Qual		Surrogates:	REC (%)	Control Limits	Qual	
Dibromofluoromethane	94	80-126			1,2-Dichloroethane-d4	98	80-134		
Toluene-d8	104	80-120			Toluene-d8-TPPH	98	88-112		
1,4-Bromofluorobenzene	101	80-120							

Client Sample Number	Lab Sample Number	Date/Time Collected	Matrix	Instrument	Date Prepared	Date/Time Analyzed	QC Batch ID
Method Blank	099-12-767-4,981	N/A	Aqueous	GC/MS W	12/03/10	12/04/10 01:16	101203L02

Parameter	Result	RL	DF	Qual	Parameter	Result	RL	DF	Qual
Benzene	ND	0.50	1		Tert-Butyl Alcohol (TBA)	ND	10	1	
Ethylbenzene	ND	1.0	1		Diisopropyl Ether (DIPE)	ND	2.0	1	
Toluene	ND	1.0	1		Ethyl-t-Butyl Ether (ETBE)	ND	2.0	1	
Xylenes (total)	ND	1.0	1		Tert-Amyl-Methyl Ether (TAME)	ND	2.0	1	
Methyl-t-Butyl Ether (MTBE)	ND	1.0	1		TPPH	ND	50	1	
Surrogates:	REC (%)	Control Limits	Qual		Surrogates:	REC (%)	Control Limits	Qual	
Dibromofluoromethane	98	80-126			1,2-Dichloroethane-d4	108	80-134		
Toluene-d8	99	80-120			Toluene-d8-TPPH	100	88-112		
1,4-Bromofluorobenzene	95	80-120							

RL - Reporting Limit , DF - Dilution Factor , Qual - Qualifiers



Quality Control - Spike/Spike Duplicate



Blaine Tech Services, Inc.
1680 Rogers Avenue
San Jose, CA 95112-1105

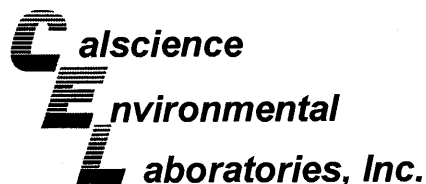
Date Received: 12/02/10
Work Order No: 10-12-0129
Preparation: EPA 5030C
Method: LUFT GC/MS / EPA
8260B

Project 999 San Pablo Ave., Albany, CA

Quality Control Sample ID	Matrix	Instrument	Date Prepared	Date Analyzed	MS/MSD Batch Number
S-9	Aqueous	GC/MS W	12/03/10	12/04/10	101203S02

Parameter	MS %REC	MSD %REC	%REC CL	RPD	RPD CL	Qualifiers
Benzene	95	91	78-120	5	0-20	
Ethylbenzene	100	98	73-127	2	0-20	
Toluene	100	97	72-126	3	0-20	
Methyl-t-Butyl Ether (MTBE)	97	101	69-123	5	0-20	

RPD - Relative Percent Difference, CL - Control Limit



Quality Control - LCS/LCS Duplicate



Blaine Tech Services, Inc.
1680 Rogers Avenue
San Jose, CA 95112-1105

Date Received: N/A
Work Order No: 10-12-0129
Preparation: EPA 5030C
Method: LUFT GC/MS / EPA 8260B

Project: 999 San Pablo Ave., Albany, CA

Quality Control Sample ID	Matrix	Instrument	Date Prepared	Date Analyzed	LCS/LCSD Batch Number
099-12-767-4,981	Aqueous	GC/MS W	12/03/10	12/03/10	101203L02

Parameter	LCS %REC	LCSD %REC	%REC CL	RPD	RPD CL	Qualifiers
Benzene	94	93	80-120	1	0-20	
Ethylbenzene	100	100	80-123	1	0-20	
Toluene	100	98	79-121	2	0-20	
Methyl-t-Butyl Ether (MTBE)	101	105	72-126	4	0-22	
TPPH	90	87	65-135	3	0-30	

RPD - Relative Percent Difference, CL - Control Limit



Work Order Number: 10-12-0129

<u>Qualifier</u>	<u>Definition</u>
*	See applicable analysis comment.
<	Less than the indicated value.
>	Greater than the indicated value.
1	Surrogate compound recovery was out of control due to a required sample dilution, therefore, the sample data was reported without further clarification.
2	Surrogate compound recovery was out of control due to matrix interference. The associated method blank surrogate spike compound was in control and, therefore, the sample data was reported without further clarification.
3	Recovery of the Matrix Spike (MS) or Matrix Spike Duplicate (MSD) compound was out of control due to matrix interference. The associated LCS and/or LCSD was in control and, therefore, the sample data was reported without further clarification.
4	The MS/MSD RPD was out of control due to matrix interference. The LCS/LCSD RPD was in control and, therefore, the sample data was reported without further clarification.
5	The PDS/PDSD or PES/PESD associated with this batch of samples was out of control due to a matrix interference effect. The associated batch LCS/LCSD was in control and, hence, the associated sample data was reported without further clarification.
B	Analyte was present in the associated method blank.
BU	Sample analyzed after holding time expired.
E	Concentration exceeds the calibration range.
ET	Sample was extracted past end of recommended max. holding time.
J	Analyte was detected at a concentration below the reporting limit and above the laboratory method detection limit. Reported value is estimated.
ME	LCS Recovery Percentage is within LCS ME Control Limit range.
ND	Parameter not detected at the indicated reporting limit.
Q	Spike recovery and RPD control limits do not apply resulting from the parameter concentration in the sample exceeding the spike concentration by a factor of four or greater.
X	% Recovery and/or RPD out-of-range.
Z	Analyte presence was not confirmed by second column or GC/MS analysis.

Solid - Unless otherwise indicated, solid sample data is reported on a wet weight basis, not corrected for % moisture.

LAB (LOCATION)

- CALSCIENCE ()
- SPL ()
- XENCO ()
- TEST AMERICA ()
- OTHER ()



Shell Oil Products Chain Of Custody Record

Please Check Appropriate Box:

<input type="checkbox"/> ENV. SERVICES	<input type="checkbox"/> MOTIVA RETAIL	<input type="checkbox"/> SHELL RETAIL
<input type="checkbox"/> MOTIVA SD&CM	<input checked="" type="checkbox"/> CONSULTANT	<input type="checkbox"/> LUBES
<input type="checkbox"/> SHELL PIPELINE	<input type="checkbox"/> OTHER _____	

Print Bill To Contact Name: Peter Schaefer - 240366

INCIDENT # (ENV SERVICES): 9 8 9 9 5 1 4 3

PO # _____ SAP # _____

DATE: 11/30/10

PAGE: 1 of 1

SAMPLING COMPANY: Blaine Tech Services

LOG CODE: BTSS

SITE ADDRESS: Street and City: 999 San Pablo Ave., Albany

State: CA GLOBAL ID NO: T0600101277

ADDRESS: 1680 Rogers Ave, San Jose, CA 95112

EDP DELIVERABLE TO (Name, Company, Office Location): Anni Kreml, CRA, Emeryville Office

PHONE NO: (510)420-3335

E-MAIL: shelledf@croworld.com

CONSULTANT PROJECT NO: BTS #101130-8P1

PROJECT CONTACT (Hardcopy or PDF Report to): Michael Ninokata - Copy to Shell.Lab.Billing@croworld.com

TELEPHONE: (408)573-0555 FAX: (408)573-7771 E-MAIL: mninokata@blainetech.com

SAMPLER NAME(S) (Print): Ben Panell

LAB USE ONLY: 10-12-0129

TURNAROUND TIME (CALENDAR DAYS):

STANDARD (14 DAY) 5 DAYS 3 DAYS 2 DAYS 24 HOURS

RESULTS NEEDED ON WEEKEND

LA - RWQCB REPORT FORMAT UST AGENCY:

SPECIAL INSTRUCTIONS OR NOTES :

Run TPH-d w/Silica Gel Clean Up

SHELL CONTRACT RATE APPLIES

STATE REIMBURSEMENT RATE APPLIES

EDD NOT NEEDED

RECEIPT VERIFICATION REQUESTED

LAB USE ONLY	Field Sample Identification	SAMPLING		MATRIX	PRESERVATIVE					NO. OF CONT.	REQUESTED ANALYSIS										TEMPERATURE ON RECEIPT °C	Container PID Readings or Laboratory Notes					
		DATE	TIME		HCL	HNO3	H2SO4	NONE	OTHER		TPH - Purgeable (8260B)	TPH - Extractable (8015M)	BTEX (8260B)	5 Oxygenates (8260B)	MTBE (8260B)	TBA (8260B)	DIPE (8260B)	TAME (8260B)	ETBE (8260B)	1,2 DCA (8260B)			EDB (8260B)	Ethanol (8260B)	Methanol (8015M)		
		1	S-1		11/30/10	1145	W	X							3	X	X	X									
2	S-2		1230	W	X						3	X	X	X													
3	S-3		1200	W	X						3	X	X	X													
4	S-4		1130	W	X						3	X	X	X													
5	S-6		1215	W	X						3	X	X	X													
6	S-9		1035	W	X						6	X	X	X													

Retinquished by: (Signature) <i>B. Deel</i>	Received by: (Signature) <i>B. Deel (sample custodian)</i>	Date: 11/30/10	Time: 1730
Retinquished by: (Signature) <i>[Signature]</i>	Received by: (Signature) <i>[Signature] CER</i>	Date: 12/1/10	Time: 1230
Retinquished by: (Signature) <i>[Signature] 12/1/10 1730</i>	Received by: (Signature) <i>[Signature] CA</i>	Date: 12/02/10	Time: 1030

0129



Ship From:
 ALAN KEMP
 CAL SCIENCE- CONCORD
 5063 COMMERCIAL CIRCLE #H
 CONCORD, CA 94520

Tracking #: 515463254


NPS

Ship To:
 SAMPLE RECEIVING
 CEL
 7440 LINCOLN WAY
 GARDEN GROVE, CA 92841


ORC

D

GARDEN GROVE

D92843A

COD:
 \$0.00




86746091

Reference:
 BTS, ETIC

Delivery Instructions:

Signature Type:
 SIGNATURE REQUIRED

Print Date : 12/01/10 15:14 PM



WORK ORDER #: 10-12-0129

SAMPLE RECEIPT FORM

Cooler 1 of 1

CLIENT: BTS

DATE: 12/02/10

TEMPERATURE: Thermometer ID: SC1 (Criteria: 0.0°C – 6.0°C, not frozen)

Temperature 1.7 °C + 0.5°C (CF) = 2.2 °C Blank Sample

Sample(s) outside temperature criteria (PM/APM contacted by: _____).

Sample(s) outside temperature criteria but received on ice/chilled on same day of sampling.

Received at ambient temperature, placed on ice for transport by Courier.

Ambient Temperature: Air Filter

Initial: NC

CUSTODY SEALS INTACT:

Cooler _____ No (Not Intact) Not Present N/A

Initial: NC

Sample _____ No (Not Intact) Not Present

Initial: ML

SAMPLE CONDITION:

Yes No N/A

Chain-Of-Custody (COC) document(s) received with samples.....

COC document(s) received complete.....

Collection date/time, matrix, and/or # of containers logged in based on sample labels.

No analysis requested. Not relinquished. No date/time relinquished.

Sampler's name indicated on COC.....

Sample container label(s) consistent with COC.....

Sample container(s) intact and good condition.....

Proper containers and sufficient volume for analyses requested.....

Analyses received within holding time.....

pH / Residual Chlorine / Dissolved Sulfide received within 24 hours.....

Proper preservation noted on COC or sample container.....

Unpreserved vials received for Volatiles analysis

Volatile analysis container(s) free of headspace.....

Tedlar bag(s) free of condensation.....

CONTAINER TYPE:

Solid: 4ozCGJ 8ozCGJ 16ozCGJ Sleeve (____) EnCores® TerraCores® _____

Water: VOA VOAh VOAna₂ 125AGB 125AGBh 125AGBp 1AGB 1AGBna₂ 1AGBs

500AGB 500AGJ 500AGJs 250AGB 250CGB 250CGBs 1PB 500PB 500PBna

250PB 250PBn 125PB 125PBzanna 100PJ 100PJna₂ _____ _____ _____

Air: Tedlar® Summa® Other: _____ Trip Blank Lot#: _____ Labeled/Checked by: ML

Container: C: Clear A: Amber P: Plastic G: Glass J: Jar B: Bottle Z: Ziploc/Resealable Bag E: Envelope Reviewed by: D

Preservative: h: HCL n: HNO₃ na₂: Na₂S₂O₃ na: NaOH p: H₃PO₄ s: H₂SO₄ zanna: ZnAc₂+NaOH f: Field-filtered Scanned by: D

WELL GAUGING DATA

Project # 10 11 30 BPI Date 11/30/10 Client SHELL

Site 999 San Pablo Ave Albany

Well ID	Time	Well Size (in.)	Sheen / Odor	Depth to Immiscible Liquid (ft.)	Thickness of Immiscible Liquid (ft.)	Volume of Immiscibles Removed (ml)	Depth to water (ft.)	Depth to well bottom (ft.)	Survey Point: TOB or <u>TOC</u>	Notes
S-1	0836	3					7.98	11.47	↓	
S-2	0844	3				7.74	11.73			
S-3	0840	3				7.65	11.85			
S-4	0923	3				6.87	13.68			
S-6	0939	3				6.12	14.62			
S-8	0851	4	ODOR	8.28	0.06	148	8.34	—		
S-9	0850	2				7.42	15.85	↓		

SHELL WELL MONITORING DATA SHEET

BTS #: 101130-BP1	Site: 999 San Pablo Ave Albany
Sampler: BP	Date: 11/30/10
Well I.D.: S-1	Well Diameter: 2 (3) 4 6 8
Total Well Depth (TD): 11.47	Depth to Water (DTW): 7.98
Depth to Free Product:	Thickness of Free Product (feet):
Referenced to: PVC Grade	D.O. Meter (if req'd): YSI HACH
DTW with 80% Recharge [(Height of Water Column x 0.20) + DTW]: 8.71	

Purge Method: Bailer Waterra Sampling Method: Bailer
 Disposable Bailer Peristaltic Disposable Bailer
 Positive Air Displacement Extraction Pump Extraction Port
Electric Submersible Other _____ Dedicated Tubing

WC: 3.67

1.4 (Gals.) X	3	= 4.2 Gals.
1 Case Volume	Specified Volumes	Calculated Volume

Well Diameter	Multiplier	Well Diameter	Multiplier
1"	0.04	4"	0.65
2"	0.16	6"	1.47
3"	<u>0.37</u>	Other	radius ² * 0.163

Time	Temp (°F)	pH	Cond. (mS or <u>µS</u>)	Turbidity (NTUs)	Gals. Removed	Observations
0959	61.4	7.13	444.2	72	1.4	
1000	Well Dewatered @			1.6 Gals	1.6	DTW: 10.02
1145	60.8	7.10	471.7	287	—	

Did well dewater? Yes No Gallons actually evacuated: 1.6

Sampling Date: 11/30/10 Sampling Time: 1145 Depth to Water: 8.59

Sample I.D.: S-1 Laboratory: CalScience Columbia Other _____

Analyzed for: TPH-G BTEX MTBE TPH-D Oxygenates (5) Other: _____

EB I.D. (if applicable): _____ @ _____ Time Duplicate I.D. (if applicable): _____

Analyzed for: TPH-G BTEX MTBE TPH-D Oxygenates (5) Other: _____

D.O. (if req'd): <u>Pre-purge:</u> 0.65 mg/L	Post-purge: _____ mg/L
O.R.P. (if req'd): Pre-purge: _____ mV	Post-purge: _____ mV

SHE WELL MONITORING DATA SHEET

BTS #: 101130-BP1	Site: 999 San Pablo Ave Albany
Sampler: BP	Date: 11/30/10
Well I.D.: S-2	Well Diameter: 2 (3) 4 6 8
Total Well Depth (TD): 11.73	Depth to Water (DTW): 7.74
Depth to Free Product:	Thickness of Free Product (feet):
Referenced to: PVC Grade	D.O. Meter (if req'd): YSI HACH
DTW with 80% Recharge [(Height of Water Column x 0.20) + DTW]: 8.53	

Purge Method: Bailer Waterra Sampling Method: Bailer
 Disposable Bailer Peristaltic Disposable Bailer
 Positive Air Displacement Extraction Pump Extraction Port
 Electric Submersible Other _____ Dedicated Tubing

Other: _____

WC: 3.99

1.5 (Gals.) X 3 = 4.5 Gals.
 1 Case Volume Specified Volumes Calculated Volume

Well Diameter	Multiplier	Well Diameter	Multiplier
1"	0.04	4"	0.65
2"	0.16	6"	1.47
3"	0.37	Other	radius ² * 0.163

Time	Temp (°F)	pH	Cond. (mS or μS)	Turbidity (NTUs)	Gals. Removed	Observations
1020	64.4	6.71	806.7	99	1.5	
1021	Well	Dewatered @ 2.1 Gals			2.1	DTW: 10.38
1230	64.1	6.93	826.0	81	—	

Did well dewater? Yes No Gallons actually evacuated: 2.1

Sampling Date: 11/30/10 Sampling Time: 1230 Depth to Water: 8.70 (2 hr)

Sample I.D.: S-2 Laboratory: CalScience Columbia Other _____

Analyzed for: TPH-G BTEX MTBE TPH-D Oxygenates (5) Other: _____

EB I.D. (if applicable): _____ @ _____ Time Duplicate I.D. (if applicable): _____

Analyzed for: TPH-G BTEX MTBE TPH-D Oxygenates (5) Other: _____

D.O. (if req'd): Pre-purge: 0.65 mg/L	Post-purge: _____ mg/L
O.R.P. (if req'd): Pre-purge: _____ mV	Post-purge: _____ mV

6

SHE WELL MONITORING DATA SHEET

BTS #: 101130-BP1	Site: 999 San Pablo Ave Albany
Sampler: BP	Date: 11/30/10
Well I.D.: 5-3	Well Diameter: 2 (3) 4 6 8
Total Well Depth (TD): 11.85	Depth to Water (DTW): 7.65
Depth to Free Product:	Thickness of Free Product (feet):
Referenced to: (PVC) Grade	D.O. Meter (if req'd): (YSI) HACH
DTW with 80% Recharge [(Height of Water Column x 0.20) + DTW]: 8.49	

Purge Method: Bailer Waterra Sampling Method: (Bailer)

 Disposable Bailer Peristaltic Disposable Bailer

 Positive Air Displacement Extraction Pump Extraction Port

 (Electric Submersible) Other _____ Dedicated Tubing

Other: _____

WC: 4.2

1.6 (Gals.) X	3	= 4.8 Gals.
1 Case Volume	Specified Volumes	Calculated Volume

Well Diameter	Multiplier	Well Diameter	Multiplier
1"	0.04	4"	0.65
2"	0.16	6"	1.47
3"	(0.37)	Other	radius ² * 0.163

Time	Temp (°F)	pH	Cond. (mS or (uS))	Turbidity (NTUs)	Gals. Removed	Observations
1010	65.3	6.46	541.7	28	1.6	
1010	Well Dewatered @ 1.8 Gals				1.9	DTW: 9.89
1200	66.8	6.42	559.7	19	—	

Did well dewater? (Yes) No Gallons actually evacuated: 1.8

Sampling Date: 11/30/10 Sampling Time: 1200 Depth to Water: 7.66

Sample I.D.: 5-3 Laboratory: (CalScience) Columbia Other _____

Analyzed for: (TPH-G) (BTEX) (MTBE) TPH-D Oxygenates (5) Other: _____

EB I.D. (if applicable): @ Time Duplicate I.D. (if applicable): _____

Analyzed for: TPH-G BTEX MTBE TPH-D Oxygenates (5) Other: _____

D.O. (if req'd): (Pre-purge):	0.87 mg/L	Post-purge:	mg/L
O.R.P. (if req'd): Pre-purge:	mV	Post-purge:	mV

SHELL WELL MONITORING DATA SHEET

BTS #: 101130-BP1	Site: 9995 on Pablo Ave Albany
Sampler: BP	Date: 11/30/10
Well I.D.: 5-4	Well Diameter: 2 <input checked="" type="radio"/> 4 <input type="radio"/> 6 <input type="radio"/> 8 <input type="radio"/>
Total Well Depth (TD): 13.68	Depth to Water (DTW): 6.87
Depth to Free Product:	Thickness of Free Product (feet):
Referenced to: <input checked="" type="radio"/> PVC <input type="radio"/> Grade	D.O. Meter (if req'd): <input checked="" type="radio"/> YSI <input type="radio"/> HACH
DTW with 80% Recharge [(Height of Water Column x 0.20) + DTW]: 8.23	

Purge Method: <input type="checkbox"/> Bailer	<input type="checkbox"/> Waterra	Sampling Method: <input type="checkbox"/> Bailer
<input type="checkbox"/> Disposable Bailer	<input type="checkbox"/> Peristaltic	<input checked="" type="checkbox"/> Disposable Bailer
<input type="checkbox"/> Positive Air Displacement	<input type="checkbox"/> Extraction Pump	<input type="checkbox"/> Extraction Port
<input checked="" type="checkbox"/> Electric Submersible	<input type="checkbox"/> Other	<input type="checkbox"/> Dedicated Tubing

WC: 6.81

2.5 (Gals.) X	3	=	7.5 Gals.
1 Case Volume	Specified Volumes		Calculated Volume

Well Diameter	Multiplier	Well Diameter	Multiplier
1"	0.04	4"	0.65
2"	0.16	6"	1.47
3"	<input checked="" type="radio"/> 0.37	Other	radius ² * 0.163

Time	Temp (°F)	pH	Cond. (mS or μ S)	Turbidity (NTUs)	Gals. Removed	Observations
0928	66.7	6.20	282.3	68	2.5	
0929	Well	Dewatered @		4.0 Gals	4.0	DTW: 12.68
1130	64.8	6.79	293.7	45	—	

Did well dewater? Yes No Gallons actually evacuated: **4.0**

Sampling Date: **11/30/10** Sampling Time: **1130** Depth to Water: **9.78** *(Grappic Zan)*

Sample I.D.: **5-4** Laboratory: CalScience Columbia Other

Analyzed for: TPH-G BTEX MTBE TPH-D Oxygenates (5) Other:

EB I.D. (if applicable): @ Time Duplicate I.D. (if applicable):

Analyzed for: TPH-G BTEX MTBE TPH-D Oxygenates (5) Other:

D.O. (if req'd): <input checked="" type="checkbox"/> Pre-purge:	mg/L	Post-purge:	mg/L
---	------	-------------	------

O.R.P. (if req'd): Pre-purge:	mV	Post-purge:	mV
-------------------------------	----	-------------	----

2

SHELL WELL MONITORING DATA SHEET

BTS #: 101130-BP1	Site: 999 San Pablo Ave Albany
Sampler: BP	Date: 11/30/10
Well I.D.: 5-6	Well Diameter: 2 <u>3</u> 4 6 8
Total Well Depth (TD): 14.62	Depth to Water (DTW): 6.12
Depth to Free Product:	Thickness of Free Product (feet):
Referenced to: <u>PVC</u> Grade	D.O. Meter (if req'd): YSI HACH
DTW with 80% Recharge [(Height of Water Column x 0.20) + DTW]: 7.82	

Purge Method: <u>Bailer</u>	Waterra	Sampling Method: <u>Bailer</u>
<u>Disposable Bailer</u>	Peristaltic	Disposable Bailer
Positive Air Displacement	Extraction Pump	Extraction Port
<u>Electric Submersible</u>	Other _____	Dedicated Tubing

WC: 8.50

3.1 (Gals.) X	3	= 9.3 Gals.
1 Case Volume	Specified Volumes	Calculated Volume

Well Diameter	Multiplier	Well Diameter	Multiplier
1"	0.04	4"	0.65
2"	0.16	6"	1.47
3"	<u>0.32</u>	Other	radius ² * 0.163

Time	Temp (°F)	pH	Cond. (mS or <u>µS</u>)	Turbidity (NTUs)	Gals. Removed	Observations
0945	66.8	6.72	852.0	68	3.1	
0946	Well Dewatered @			3.6 Gals	3.6	DTW: 13.20
1215	65.6	6.87	896.3	72	-	

Did well dewater? Yes No Gallons actually evacuated: **3.6**

Sampling Date: **11/30/10** Sampling Time: **1215** Depth to Water: **7.10** (**TRAFFIC**)

Sample I.D.: **5-6** Laboratory: CalScience Columbia Other _____

Analyzed for: TPH-G BTEX MTBE TPH-D Oxygenates (5) Other: _____

EB I.D. (if applicable): _____ @ _____ Time Duplicate I.D. (if applicable): _____

Analyzed for: TPH-G BTEX MTBE TPH-D Oxygenates (5) Other: _____

D.O. (if req'd):	Pre-purge:	mg/L	Post-purge:	mg/L
O.R.P. (if req'd):	Pre-purge:	mV	Post-purge:	mV

5

SHE WELL MONITORING DATA SHEET

BTS #: 101130-BP1	Site: 999 San Pablo Ave Albany
Sampler: BP	Date: 11/30/10
Well I.D.: 5-8	Well Diameter: 2 3 <u>4</u> 6 8
Total Well Depth (TD): _____	Depth to Water (DTW): 8.34
Depth to Free Product: 8.28	Thickness of Free Product (feet): 0.06
Referenced to: <u>PVC</u> Grade	D.O. Meter (if req'd): YSI HACH

DTW with 80% Recharge [(Height of Water Column x 0.20) + DTW]:

Purge Method: <u>Bailer</u>	Water: _____	Sampling Method: <u>Bailer</u>
<u>Disposable Bailer</u>	Peristaltic	<u>Disposable Bailer</u>
Positive Air Displacement	Extraction Pump	Extraction Port
<u>Electric Submersible</u>	Other: _____	Dedicated Tubing
		Other: _____

SPH BAIL

WC:

(Gals.) X <u>3</u>	= _____ Gals.	
I Case Volume	Specified Volumes	Calculated Volume

Well Diameter	Multiplier	Well Diameter	Multiplier
1"	0.04	4"	0.65
2"	0.16	6"	1.47
3"	0.37	Other	radius ² * 0.163

Time	Temp (°F)	pH	Cond. (mS or <u>µS</u>)	Turbidity (NTUs)	Gals. Removed	Observations
* BAILED APPX 148 ML SPH & 3 Gals. H₂O *						
NO SAMPLE TAKEN						

Did well dewater? Yes No Gallons actually evacuated: _____

Sampling Date: 11/30/10 Sampling Time: _____ Depth to Water: _____

Sample I.D.: 5-8 Laboratory: CalScience Columbia Other _____

Analyzed for: TPH-G BTEX MTBE TPH-D Oxygenates (5) Other: _____

EB I.D. (if applicable): _____ @ _____ Time Duplicate I.D. (if applicable): _____

Analyzed for: TPH-G BTEX MTBE TPH-D Oxygenates (5) Other: _____

D.O. (if req'd): Pre-purge: _____ mg/L Post-purge: _____ mg/L

O.R.P. (if req'd): Pre-purge: _____ mV Post-purge: _____ mV

SHE WELL MONITORING DATA SHEET

BTS #: 101130-BP1	Site: 999 San Pablo Ave Albany
Sampler: BP	Date: 11/30/10
Well I.D.: 5-9	Well Diameter: (2) 3 4 6 8
Total Well Depth (TD): 15.85	Depth to Water (DTW): 7.42
Depth to Free Product:	Thickness of Free Product (feet):
Referenced to: (PVC) Grade	D.O. Meter (if req'd): YSI HACH
DTW with 80% Recharge [(Height of Water Column x 0.20) + DTW]: 9.10	

Purge Method: Bailer Waterra Disposable Bailer Peristaltic Positive Air Displacement Extraction Pump Electric Submersible Other _____

Sampling Method: Bailer Disposable Bailer Extraction Port Dedicated Tubing Other: _____

WC: 8.43

1.3 (Gals.) X 3 = 3.9 Gals.
 1 Case Volume Specified Volumes Calculated Volume

Well Diameter	Multiplier	Well Diameter	Multiplier
1"	0.04	4"	0.65
2"	(0.16)	6"	1.47
3"	0.37	Other	radius ² * 0.163

Time	Temp (°F)	pH	Cond. (mS or μS)	Turbidity (NTUs)	Gals. Removed	Observations
0902	64.9	6.60	532.2	45	1.3	
0903	65.7	6.40	527.6	39	2.6	
0903	Well Dewatered @			2.8 Gals	2.8	DTW: 12.07
1035	64.5	6.51	522.3	39	—	

Did well dewater? Yes No Gallons actually evacuated: 2.8

Sampling Date: 11/30/10 Sampling Time: 1035 Depth to Water: 7.69

Sample I.D.: 5-9 Laboratory: CalScience Columbia Other _____

Analyzed for: TPH-G BTEX MTBE TPH-D Oxygenates (5) Other: _____

EB I.D. (if applicable): @ _____ Time _____ Duplicate I.D. (if applicable): _____

Analyzed for: TPH-G BTEX MTBE TPH-D Oxygenates (5) Other: _____

D.O. (if req'd):	Pre-purge:	mg/L	Post-purge:	mg/L
O.R.P. (if req'd):	Pre-purge:	mV	Post-purge:	mV

SHELL WELL MONITORING DATA SHEET

BTS #: 10 1228-BP3	Site: 999 San Pablo Ave Albany
Sampler: BP	Date: 12/28/10
Well I.D.: 5-8	Well Diameter: 2 3 4 6 8 _____
Total Well Depth (TD): _____	Depth to Water (DTW): 6.99
Depth to Free Product: 7.01	Thickness of Free Product (feet): 0.02
Referenced to: PVC Grade	D.O. Meter (if req'd): YSI HACH
DTW with 80% Recharge [(Height of Water Column x 0.20) + DTW]: _____	

Purge Method: Bailer Disposable Bailer Positive Air Displacement Electric Submersible	Waterra Peristaltic Extraction Pump Other _____	Sampling Method: Bailer Disposable Bailer Extraction Port Dedicated Tubing Other: _____
--	--	---

*** SPH BAIL**

_____ (Gals.) X _____ = _____ Gals.
 | Case Volume Specified Volumes Calculated Volume

Well Diameter	Multiplier	Well Diameter	Multiplier
1"	0.04	4"	0.65
2"	0.16	6"	1.47
3"	0.37	Other	radius ² * 0.163

Time	Temp (°F)	pH	Cond. (mS or µS)	Turbidity (NTUs)	Gals. Removed	Observations
						BALLED APPX 50 ml SPH + 3.0 gals H₂O WITH DISPOSABLE BAILER*

Did well dewater? Yes No	Gallons actually evacuated: _____	
Sampling Date: _____	Sampling Time: _____	Depth to Water: _____
Sample I.D.: _____	Laboratory: CalScience Columbia Other _____	
Analyzed for: TPH-G BTEX MTBE TPH-D Oxygenates (5) Other: _____		
EB I.D. (if applicable): _____ @ _____ Time	Duplicate I.D. (if applicable): _____	
Analyzed for: TPH-G BTEX MTBE TPH-D Oxygenates (5) Other: _____		
D.O. (if req'd): Pre-purge: _____ mg/L	Post-purge: _____ mg/L	
O.R.P. (if req'd): Pre-purge: _____ mV	Post-purge: _____ mV	

SHELL SITE INSPECTION CHECKLIST

Client Shell Date 6/2/10

Site Address 999 San Pablo Ave Albany

Job Number 100602-BWZ Technician BW

Site Status Shell Branded Station _____ Vacant Lot _____ Other _____

- Inspected / Labeled / Cleaned - all wells on Scope Of Work
- Inspected / Cleaned Components - all other identifiable wells N/A
- Inspected site for site investigation & site remediation related trip hazards
- Completed all outstanding *BLAINE Wellhead Repair Order(s)* N/A
- Completed *Shell Wellhead Repair Form(s)* N/A
- Inspected treatment / remediation system compound for security, cleanliness and appearance (N/A)
- Inspected vacant lot for signs of habitation, hazardous materials or terrain, overgrown vegetation and security (N/A)
- Visually inspected site drums for condition and proper labeling N/A
- Unresolved deficiencies identified - "*Notice of Deficient Condition*" form(s) completed (N/A)

Notes _____

PROJECT MANAGER ONLY

Checklist Reviewed _____ Notes _____
Initial/Date

SHELL WELLHEAD REPAIR FORM

(FOR REPAIR TECHNICIAN)

Site Address 999 San Pablo Ave Albany Date 6/2/10
 Job Number 100602-BWZ Technician BW Page 1 of 2

Inspection Point (Well ID or description of location)	Well Inspected, Cleaned, Labeled - No Further Corrective Action Required	Replaced Cap	Replaced Lock	Replaced Lid Seal	Check Indicates deficiency										Well Not Inspected (explain in notes)	All Repairs Completed	Remaining Deficiencies Logged onto BLAINE Repair Order	Remaining Deficiencies Logged onto Notice of Deficient Condition - BLAINE Unable to Repair	
					Casing	Annular Seal	Tabs / Bolts	Box Structure	Apron	Trip Hazard	Below Grade	Not Securable by Design (12" diameter or less)	Lid not marked with words "MONITORING WELL"	Other Deficiency					Not Securable by Design (greater than 12" diameter)
S-1							X										X		
	Notes: Heli-Coil 2 1/2 Tabs																		
	Well box type / size: 12" Emco Materials used: 2 bolts																		
S-2							X										X		
	Notes: Heli-Coil 2 1/2 Tabs																		
	Well box type / size: 12" Emco Materials used: 2 bolts																		
S-3							X										X		
	Notes: Heli-Coil 2 1/2 Tabs																		
	Well box type / size: 12" Emco Materials used: 2 bolts																		
S-4		X					X			X	X	X						X	
	Notes: Cleared + Inspected Components																		
	Well box type / size: Christy Materials used:																		
S-6							X				X	X						X	
	Notes: Cleared + Inspected Components																		
	Well box type / size: Christy Materials used:																		
S-8			X				X										X		
	Notes: Heli-Coil 2 1/2 Tabs																		
	Well box type / size: 12" Emco Materials used: 2 bolts																		
S-9							X										X		
	Notes: Heli-Coil 2 1/2 Tabs																		
	Well box type / size: 12" Emco Materials used: 2 bolts																		

SHELL WELLHEAD REPAIR FORM

(FOR REPAIR TECHNICIAN)

Site Address 999 San Pablo Ave Albany Date 6/2/10
 Job Number 100602-BW2 Technician BW Page 2 of 2

Inspection Point (Well ID or description of location)	Well Inspected, Cleaned, Labeled - No Further Corrective Action Required	Replaced Cap	Replaced Lock	Replaced Lid Seal	Check Indicates deficiency										Well Not Inspected (explain in notes)	All Repairs Completed	Remaining Deficiencies Logged onto BLAINE Repair Order	Remaining Deficiencies Logged onto Notice of Deficient Condition - BLAINE Unable to Repair
					Casing	Annular Seal	Tabs/Bolts	Box Structure	Apron	Trip Hazard	Below Grade	Not Securable by Design (12" diameter or less)	Lit not marked with words "MONITORING WELL"	Other Deficiency				
RW-1			X	X			X									X		
Notes: Heli-Coil 2 1/2 Tabs																		
Well box type / size: 12" Emco Materials used: 2 bolts																		
RW-3		X	X				X									X		
Notes: Retapped 2 1/2 Tabs																		
Well box type / size: 12" Emco Materials used: 2 bolts																		
Notes:																		
Well box type / size: Materials used:																		
Notes:																		
Well box type / size: Materials used:																		
Notes:																		
Well box type / size: Materials used:																		

APPENDIX B

BROADBENT & ASSOCIATES, INC. -
GROUNDWATER MONITORING DATA TABLE FOR ARCO STATION NO. 2035

Table 1. Summary of Ground-Water Monitoring Data: Relative Water Elevations and Laboratory Analyses

ARCO Service Station #2035, 1001 San Pablo Ave., Albany, CA

Well and Sample Date	P/NP	TOC Elevation (feet)	Depth to Water (feet bgs)	Product Thickness (feet)	Water Level Elevation (feet)	Concentrations in (µg/L)						DO (mg/L)	Lab	pH	Comments
						GRO/TPHg	Benzene	Toluene	Ethyl-Benzene	Total Xylenes	MTBE				
MW-1															
4/11/2002	P	41.41	10.73	--	30.68	300	360	<5.0	<5.0	<5.0	<5.0	--	--	--	
11/27/2002	P	41.41	10.22	--	31.19	<50	<0.50	<0.50	<0.50	<0.50	1.7	1.1	--	--	
6/3/2003	--	41.41	9.14	--	32.27	1,700	430	<5.0	24	11	8.6	1.7	--	--	
11/13/2003	P	43.55	10.17	--	33.38	<50	<0.50	<0.50	<0.50	<0.50	0.95	2.3	SEQM	6.5	a
05/13/2004	P	43.55	9.28	--	34.27	120	7.2	<0.50	<0.50	<0.50	3.0	1.8	SEQM	6.0	
12/01/2004	P	43.55	9.16	--	34.39	<50	0.94	<0.50	<0.50	1.1	2.4	5.2	SEQM	6.6	
05/02/2005	P	43.55	8.58	--	34.97	1,300	390	<5.0	12	6.4	3.8	2.8	SEQM	6.3	
11/16/2005	P	43.55	9.50	--	34.05	<50	<0.50	<0.50	<0.50	0.54	0.92	1.7	SEQM	6.4	
5/21/2006	P	43.55	7.36	--	34.19	350	200	<2.5	3.4	<2.5	4.0	2.4	SEQM	6.5	
12/6/2006	P	43.55	9.91	--	33.64	<50	0.52	<0.50	<0.50	<0.50	0.72	4.50	TAMC	6.99	
4/13/2007	P	43.55	9.63	--	33.90	67	6.6	<0.50	<0.50	<0.50	1.8	2.43	TAMC	6.86	
11/29/2007	P	43.55	9.11	--	34.44	<50	<0.50	<0.50	<0.50	<0.50	0.98	4.51	TAMC	6.81	
5/6/2008	P	43.55	8.25	--	33.30	320	1140	0.53	3.4	3.8	<0.50	1.82	CEL	6.61	
11/24/2008	P	43.55	10.55	--	33.00	<50	<0.50	<0.50	<0.50	<0.50	<0.50	1.83	CEL	6.67	
4/9/2009	--	43.55	9.02	--	34.53	--	--	--	--	--	--	--	--	--	
11/24/2009	--	43.55	9.24	--	34.31	--	--	--	--	--	--	--	--	--	
3/26/2010	--	43.55	8.47	--	35.08	--	--	--	--	--	--	--	--	--	
11/30/2010	--	43.55	8.62	--	34.93	--	--	--	--	--	--	--	--	--	
MW-2															
4/11/2002	P	40.38	11.05	--	29.33	<50	<0.50	<0.50	<0.50	<0.50	24	--	--	--	
11/27/2002	P	40.38	10.51	--	29.87	<50	<0.50	<0.50	<0.50	<0.50	5.4	2.6	--	--	
6/3/2003	--	40.38	9.78	--	30.60	<50	<0.50	<0.50	<0.50	<0.50	23	1.7	--	--	
11/13/2003	P	42.52	10.69	--	31.83	<50	<0.50	<0.50	<0.50	<0.50	9.5	2.3	SEQM	6.5	a
05/13/2004	P	42.52	10.34	--	32.18	<250	<2.5	<2.5	<2.5	<2.5	27	2.2	SEQM	6.6	
12/01/2004	P	42.52	10.28	--	32.24	<50	<0.50	<0.50	<0.50	0.70	17	3.9	SEQM	6.6	
05/02/2005	P	42.52	9.50	--	33.02	<50	<0.50	<0.50	<0.50	<0.50	23	3.1	SEQM	6.3	
11/16/2005	P	42.52	10.50	--	32.02	<50	<0.50	<0.50	<0.50	0.50	7.6	2.8	SEQM	6.4	
5/21/2006	P	42.52	10.03	--	32.49	<50	<0.50	<0.50	<0.50	<0.50	24	2.1	SEQM	6.1	
12/6/2006	P	42.52	10.28	--	32.24	<50	<0.50	<0.50	<0.50	<0.50	1.6	3.72	TAMC	6.91	
3/18/2007	P	42.52	10.00	--	32.52	<50	<0.50	<0.50	<0.50	<0.50	44	2.90	TAMC	6.69	

Table 1. Summary of Ground-Water Monitoring Data: Relative Water Elevations and Laboratory Analyses

ARCO Service Station #2035, 1001 San Pablo Ave., Albany, CA

Well and Sample Date	P/NP	TOC Elevation (feet)	Depth to Water (feet bgs)	Product Thickness (feet)	Water Level Elevation (feet)	Concentrations in (µg/L)						DO (mg/L)	Lab	pH	Comments
						GRO/TPHg	Benzene	Toluene	Ethyl-Benzene	Total Xylenes	MTBE				
MW-2 Cont.															
11/29/2007	P	42.52	10.13	--	32.39	<50	<0.50	<0.50	<0.50	<0.50	19	4.33	TAMC	6.39	
5/6/2008	P	42.52	9.55	--	32.97	<50	<0.50	<0.50	<0.50	<0.50	35	1.88	CEL	6.62	
11/24/2008	P	42.52	10.70	--	31.82	<50	<0.50	<0.50	<0.50	<0.50	43	1.33	CEL	6.74	
4/9/2009	--	42.57	9.68	--	32.89	--	--	--	--	--	--	--	--	--	d
11/24/2009	--	42.57	10.48	--	32.09	--	--	--	--	--	--	--	--	--	
5/26/2010	--	42.57	9.65	--	32.92	--	--	--	--	--	--	--	--	--	
11/30/2010	--	42.57	9.34	--	32.73	--	--	--	--	--	--	--	--	--	
MW-3															
4/11/2002	P	41.44	11.05	--	30.39	250	9.4	<0.50	<0.50	<0.50	120	--	--	--	
11/27/2002	P	41.44	10.49	--	30.95	<100	<1.0	<1.0	<1.0	2.5	56	2.2	--	--	
6/3/2003	P	41.44	9.44	--	32.00	130	<0.50	<0.50	<0.50	<0.50	47	4.1	--	--	
11/13/2003	P	43.62	10.68	--	32.94	53	<0.50	<0.50	<0.50	<0.50	36	3.8	SEQM	6.8	a
05/12/2004	P	43.62	9.95	--	33.67	63	<0.50	<0.50	<0.50	<0.50	39	4.2	SEQM	6.9	
12/01/2004	P	43.62	10.32	--	33.30	140	<0.50	<0.50	<0.50	<0.50	37	4.3	SEQM	6.9	
05/05/2005	P	43.62	9.13	--	34.50	140	<0.50	<0.50	<0.50	<0.50	23	3.1	SEQM	6.7	
11/16/2005	P	43.62	10.58	--	33.04	<50	<0.50	<0.50	<0.50	<0.50	32	4.1	SEQM	6.5	
5/21/2006	P	43.62	9.41	--	34.21	<50	<0.50	<0.50	<0.50	<0.50	20	4.3	SEQM	6.3	
12/6/2006	P	43.62	10.25	--	33.37	<50	<0.50	<0.50	<0.50	<0.50	20	2.71	TAMC	7.00	
5/15/2007	P	43.62	9.70	--	33.92	<50	<0.50	<0.50	<0.50	<0.50	40	3.39	TAMC	7.07	
11/29/2007	P	43.62	10.08	--	33.54	90	<0.50	<0.50	<0.50	<0.50	35	4.74	TAMC	6.61	
5/6/2008	P	43.62	10.02	--	33.60	<50	<0.50	<0.50	<0.50	<0.50	14	2.03	CEL	6.61	
11/24/2008	P	43.62	10.80	--	32.82	<50	<1.0	<1.0	<1.0	<1.0	28	1.98	CEL	6.77	
4/9/2009	--	43.63	9.55	--	34.08	--	--	--	--	--	--	--	--	--	
11/24/2009	--	43.63	10.29	--	33.34	--	--	--	--	--	--	--	--	--	
5/26/2010	--	43.63	9.76	--	33.87	--	--	--	--	--	--	--	--	--	
11/30/2010	--	43.63	10.15	--	33.48	--	--	--	--	--	--	--	--	--	
MW-4															
4/11/2002	NP	40.33	10.81	--	29.52	<50	<0.50	<0.50	<0.50	<0.50	11	--	--	--	
11/27/2002	NP	40.33	10.09	--	30.24	<50	<0.50	<0.50	<0.50	<0.50	6.5	1.8	--	--	

Table 1. Summary of Ground-Water Monitoring Data: Relative Water Elevations and Laboratory Analyses

ARCO Service Station #2035, 1001 San Pablo Ave., Albany, CA

Well and Sample Date	P/NP	TOC Elevation (feet)	Depth to Water (feet bgs)	Product Thickness (feet)	Water Level Elevation (feet)	Concentrations in (µg/L)						DO (mg/L)	Lab	pH	Comments
						GRO/TPHg	Benzene	Toluene	Ethyl-Benzene	Total Xylenes	MTBE				
MW-4 Cont.															
6/3/2002		40.53	8.62	--	31.71	<50	<2.5	<2.5	<2.5	<2.5	120	1.1			
11/13/2003	NP	42.48	9.98	--	32.50	<50	<0.50	<0.50	<0.50	<0.50	20	1.3	SEQM	6.2	a
6/3/2004	P	42.48	9.43	--	33.00	<50	<2.5	<2.5	<2.5	<2.5	79	2.9	SEQM	6.6	
12/01/2004	NP	42.48	9.60	--	32.88	<50	<0.50	<0.50	<0.50	<0.50	1.8	1.9	SEQM	6.7	
6/3/2005	NP	42.48	8.67	--	30.81	<50	<0.50	<0.50	<0.50	<0.50	11	2.3	SEQM	6.6	
11/16/2005	NP	42.48	10.00	--	32.48	<50	<0.50	<0.50	<0.50	<0.50	0.93	1.7	SEQM	6.3	
5/31/2006	NP	42.48	8.52	--	33.96	<50	<0.50	<0.50	<0.50	<0.50	2.4	1.0	SEQM	7.0	
12/6/2006	NP	42.48	9.90	--	32.58	<50	<0.50	<0.50	<0.50	<0.50	7.8	0.85	TAMC	7.10	
3/15/2007	NP	42.48	9.13	--	33.30	<50	<0.50	<0.50	<0.50	<0.50	3.2	1.37	TAMC	6.83	
11/29/2007	NP	42.48	9.10	--	33.38	<50	<0.50	<0.50	<0.50	<0.50	9.1	1.81	TAMC	7.14	
5/6/2008	P	42.48	9.40	--	33.08	<50	<0.50	<0.50	<0.50	<0.50	10	2.61	CEL	6.91	
11/24/2008	NP	42.48	10.20	--	32.28	<50	<0.50	<0.50	<0.50	<0.50	<0.50	2.67	CEL	6.88	
4/9/2009	P	42.51	9.60	--	33.51	<50	<0.50	<0.50	<0.50	<0.50	12	2.71	CEL	7.11	d
11/24/2009	P	42.51	9.89	--	32.62	<50	<0.50	<0.50	<0.50	<0.50	1.7	0.80	CEL	6.58	
5/26/2010	P	42.51	8.79	--	33.72	<50	<0.50	<0.50	<0.50	<0.50	1.4	0.93	CEL	6.0	
11/30/2010	P	42.51	9.31	--	33.20	--	--	--	--	--	--	1.40	--	6.4	f
MW-5															
7/11/2002	NP	41.84	10.63	--	31.21	<50	<0.50	<0.50	<0.50	<0.50	<5.0	--	--	--	
11/27/2002	NP	41.84	10.65	--	31.19	--	--	--	--	--	--	--	--	--	
6/3/2003		41.84	8.92	--	32.92	<50	<0.50	<0.50	<0.50	<0.50	<0.50	1.3			
11/13/2003	NP	44.03	10.58	--	33.45	<50	<0.50	<0.50	<0.50	<0.50	0.79	1.4	SEQM	5.7	a
05/12/2004		44.03	9.95	--	34.08	--	--	--	--	--	--	--			
12/01/2004	NP	44.03	10.05	--	33.98	<50	<0.50	<0.50	<0.50	<0.50	0.55	1.8	SEQM	6.3	
05/02/2005		44.03	8.75	--	35.28	--	--	--	--	--	--	--			
11/16/2005	NP	44.03	10.37	--	33.66	<50	<0.50	<0.50	<0.50	<0.50	<0.50	1.3	SEQM	6.2	
5/31/2006		44.03	9.07	--	34.96	--	--	--	--	--	--	--			
12/6/2006	NP	44.03	10.25	--	33.78	<50	<0.50	<0.50	<0.50	<0.50	0.99	1.24	TAMC	6.88	
5/29/2007		44.03	9.51	--	34.52	--	--	--	--	--	--	--			
11/29/2007	NP	44.03	9.95	--	34.08	<50	<0.50	<0.50	<0.50	<0.50	<0.50	1.93	TAMC	6.98	
5/6/2008		44.03	9.67	--	34.36	--	--	--	--	--	--	--			

Table 1. Summary of Ground-Water Monitoring Data: Relative Water Elevations and Laboratory Analyses

ARCO Service Station #2035, 1001 San Pablo Ave., Albany, CA

Well and Sample Date	P/NP	TOC Elevation (feet)	Depth to Water (feet bgs)	Product Thickness (feet)	Water Level Elevation (feet)	Concentrations in (µg/L)						DO (mg/L)	Lab	pH	Comments
						GRO/TPHg	Benzene	Toluene	Ethyl-Benzene	Total Xylenes	MTBE				
MW-5 Cont.															
11/24/2008	NP	44.03	10.62	--	33.41	<50	<0.50	<0.50	<0.50	<0.50	<0.50	2.43	CEL	6.52	
4/9/2009	--	44.03	12.00	--	32.03	--	--	--	--	--	--	--	--	--	d
11/24/2009	P	44.03	10.34	--	33.69	<50	<0.50	1.4	<0.50	<0.50	0.89	0.94	CEL	6.1	
5/26/2010	--	44.03	9.21	--	34.82	--	--	--	--	--	--	--	--	--	
11/30/2010	P	44.03	9.35	--	34.18	--	--	--	--	--	--	--	--	6.17	f
MW-6															
4/11/2002	NP	40.13	11.42	--	28.71	<50	<0.50	<0.50	<0.50	<0.50	<0.50	--	--	--	
11/27/2002	NP	40.13	13.11	--	27.02	<50	<0.50	<0.50	<0.50	<0.50	<0.50	1.3	--	--	
8/3/2003	--	40.13	12.48	--	27.65	<50	<0.50	<0.50	<0.50	<0.50	<0.50	1.1	--	--	
11/13/2003	NP	42.26	13.11	--	29.15	<50	<0.50	<0.50	<0.50	<0.50	<0.50	1.2	SEQM	6.8	a
10/12/2004	--	42.26	12.68	--	29.58	--	--	--	--	--	--	--	--	--	
12/01/2004	NP	42.26	12.68	--	29.58	<50	<0.50	<0.50	<0.50	<0.50	<0.50	1.7	SEQM	7.3	
10/02/2005	--	42.26	12.25	--	30.01	--	--	--	--	--	--	--	--	--	
11/16/2005	NP	42.26	12.98	--	29.28	<50	<0.50	<0.50	<0.50	<0.50	<0.50	1.2	SEQM	6.7	
5/31/2006	--	42.26	12.35	--	29.91	--	--	--	--	--	--	--	--	--	
12/6/2006	NP	42.26	12.98	--	29.28	<50	<0.50	<0.50	<0.50	<0.50	<0.50	1.24	TAMC	6.86	
5/15/2007	--	42.26	12.55	--	29.71	--	--	--	--	--	--	--	--	--	
11/29/2007	NP	42.26	12.75	--	29.51	<50	<0.50	<0.50	<0.50	<0.50	<0.50	--	TAMC	6.93	
5/6/2008	--	42.26	12.91	--	29.35	--	--	--	--	--	--	--	--	--	
11/24/2008	NP	42.26	13.20	--	29.06	<50	<0.50	<0.50	<0.50	<0.50	<0.50	2.28	CEL	7.25	
4/9/2009	--	42.31	12.52	--	29.79	--	--	--	--	--	--	--	--	--	d
11/24/2009	P	42.31	12.90	--	29.41	<50	<0.50	<0.50	<0.50	<0.50	<0.50	0.83	CEL	6.59	
5/26/2010	--	42.31	12.17	--	30.14	--	--	--	--	--	--	--	--	--	
11/30/2010	P	42.31	12.45	--	29.86	--	--	--	--	--	--	1.20	--	7.2	f
MW-7															
4/9/2009	P	43.18	6.73	--	36.45	4,100	3.2	1.7	2.1	2.1	<0.50	3.41	CEL	7.79	d
11/24/2009	P	43.18	8.31	--	34.87	2,700	4.1	1.1	3.3	3.0	<0.50	0.60	CEL	6.8	c
5/26/2010	P	43.18	6.62	--	36.56	1,800	1.2	0.55	2.2	0.34	<0.50	0.71	CEL	6.6	
11/30/2010	P	43.18	6.84	--	36.34	--	--	--	--	--	--	0.79	--	6.7	f

Table 1. Summary of Ground-Water Monitoring Data: Relative Water Elevations and Laboratory Analyses

ARCO Service Station #2035, 1001 San Pablo Ave., Albany, CA

Well and Sample Date	P/NP	TOC Elevation (feet)	Depth to Water (feet bgs)	Product Thickness (feet)	Water Level Elevation (feet)	Concentrations in (µg/L)						DO (mg/L)	Lab	pH	Comments
						GRO/TPHg	Benzene	Toluene	Ethyl-Benzene	Total Xylenes	MTBE				
MW-8															
4/8/2009	P	42.36	9.59	--	32.86	4,300	940	260	150	590	<10	2.09	CEL	7.62	d
11/24/2009	P	42.36	10.25	--	32.11	28,000	9,900	670	1,300	2,200	<100	0.64	CEL	6.48	c
5/26/2010	P	42.36	9.25	--	33.11	1,400	440	<10	21	<10	<10	0.73	CEL	6.6	
11/30/2010	P	42.36	9.68	--	32.68	--	--	--	--	--	--	2.26	--	6.6	f
MW-9															
4/9/2009	P	43.77	8.95	--	34.82	<50	<0.50	<0.50	<0.50	<0.50	2.1	2.31	CEL	7.53	d
11/24/2009	P	43.77	10.11	--	33.66	<50	<0.50	<0.50	<0.50	<0.50	3.8	--	CEL	6.3	
5/26/2010	P	43.77	8.83	--	34.89	<50	<0.50	<0.50	<0.50	<0.50	1.9	0.66	CEL	6.7	
11/30/2010	P	43.77	9.56	--	34.21	--	--	--	--	--	--	0.64	--	6.3	f
RW-1															
4/11/2002	P	40.33	9.20	--	31.13	15,000	750	2,000	380	2,000	1,500	--	--	--	
11/27/2002	P	40.33	10.31	--	30.02	<2,500	720	<25	<25	<25	<25	1.8	--	--	
6/3/2003	--	40.33	9.54	--	30.79	170	73	0.97	4.3	9	43	1.4	--	--	
11/13/2003	P	42.35	10.35	--	32.00	130	29	<0.50	<0.50	<0.50	44	1.3	SEQM	6.6	a
10/12/2004	P	42.35	9.30	--	32.55	<230	66	<2.5	<2.5	<2.5	<2.5	1.9	SEQM	6.9	
09/02/2004	--	42.35	10.42	--	31.93	--	--	--	--	--	--	--	--	--	
10/07/2004	--	42.35	10.36	--	31.99	--	--	--	--	--	--	--	--	--	
11/04/2004	--	42.35	9.93	--	32.42	--	--	--	--	--	--	--	--	--	
12/01/2004	P	42.35	10.02	--	32.33	<250	96	<2.5	<2.5	<2.5	16	1.8	SEQM	6.7	
05/02/2005	P	42.35	9.20	--	33.15	230	100	<1.0	<1.0	<1.0	50	2.5	SEQM	6.6	
11/16/2005	P	42.35	10.96	--	31.39	<100	28	<1.0	<1.0	<1.0	32	1.0	SEQM	6.5	
5/31/2006	P	42.35	9.34	--	33.01	320	32	<0.50	<0.50	<0.50	28	1.3	SEQM	6.8	
12/6/2006	P	42.35	10.10	--	32.25	50	27	<0.50	<0.50	<0.50	19	1.49	TAMC	7.54	
5/15/2007	P	42.35	9.42	--	32.93	280	32	<0.50	<0.50	<0.50	18	2.61	TAMC	7.10	
1/29/2007	P	42.35	9.75	--	32.60	<50	14	<0.50	<0.50	<0.50	13	4.36	TAMC	8.14	
5/6/2008	P	42.35	9.71	--	32.64	610	110	<2.5	<2.5	<2.5	2.6	2.48	CEL	6.95	
11/24/2008	P	42.35	10.48	--	31.87	73	31	<0.50	<0.50	<0.50	11	2.53	CEL	6.88	
4/9/2009	P	42.23	9.46	--	32.77	720	36	<0.50	1.0	1.2	4.0	2.58	CEL	7.73	d
11/24/2009	P	42.23	10.15	--	32.08	<50	2.0	<0.50	<0.50	<0.50	5.5	0.83	CEL	6.6	

Table 1. Summary of Ground-Water Monitoring Data: Relative Water Elevations and Laboratory Analyses

ARCO Service Station #2035, 1001 San Pablo Ave., Albany, CA

Well and Sample Date	P/NP	TOC Elevation (feet)	Depth to Water (feet bgs)	Product Thickness (feet)	Water Level Elevation (feet)	Concentrations in (µg/L)						DO (mg/L)	Lab	pH	Comments
						GRO/TPHg	Benzene	Toluene	Ethyl-Benzene	Total Xylenes	MTBE				
RW-1 Cont.															
5/26/2010	P	42.23	9.12	--	30.11	90	11	<0.50	<0.50	<0.50	0.94	1.46	CEL	6.4	
11/30/2010	P	42.23	9.38	--	32.85	--	--	--	--	--	--	2.10	--	7.2	f
S-5															
4/17/2002	P	40.33	10.17	--	30.16	30,000	390	1,400	410	7,200	<500	--	--	--	
11/27/2002	P	40.33	9.77	--	30.56	55,000	1,300	450	1,400	13,000	<50	4.3	--	--	
8/3/2003	--	40.33	9.12	--	31.21	--	--	--	--	--	--	1.4	--	--	
6/3/2003	--	40.33	9.03	--	31.30	44,000	680	260	1,100	9,900	<25	1.9	--	--	
11/13/2003	P	41.83	9.12	--	32.71	31,000	520	120	690	5,900	<50	1.4	SEQM	6.5	a
05/12/2004	P	41.83	9.95	--	31.88	28,000	760	79	910	5,000	<50	1.9	SEQM	6.6	
12/01/2004	P	41.83	9.81	--	32.22	26,000	1,500	64	1,400	4,000	<25	--	SEQM	6.5	b
05/02/2005	P	41.83	8.80	--	33.03	13,000	700	18	260	1,300	<5.0	1.8	SEQM	6.4	
11/16/2005	P	41.83	9.30	--	32.03	15,000	1,400	23	370	350	<5.0	1.1	SEQM	6.3	
5/31/2006	P	41.83	8.89	--	32.94	9,800	170	<5.0	490	390	<5.0	1.4	SEQM	6.6	
12/6/2006	P	41.83	9.65	--	32.13	16,000	1,100	<25	1,700	970	<25	1.23	TAMC	6.95	
5/15/2007	P	41.83	8.89	--	32.94	10,000	140	<5.0	340	310	<5.0	3.63	TAMC	7.10	
11/29/2007	P	41.83	9.43	--	32.35	13,000	770	3.8	500	360	<2.5	3.42	TAMC	7.28	c (Benzene)
5/6/2008	P	41.83	9.30	--	32.53	7,400	320	2.8	580	130	<0.50	3.37	CEL	6.88	
11/24/2008	P	41.83	10.00	--	31.83	7,700	400	<10	390	14	<10	3.22	CEL	6.43	
4/9/2009	P	41.83	8.90	--	32.93	7,700	230	<10	370	35	<10	3.14	CEL	7.77	
1/24/2009	--	41.83	--	--	--	--	--	--	--	--	--	--	--	--	e
5/26/2010	--	41.83	--	--	--	--	--	--	--	--	--	--	--	--	e
11/30/2010	P	41.83	8.92	--	32.91	--	--	--	--	--	--	0.62	--	6.6	f

ABBREVIATIONS & SYMBOLS:

-- = Not analyzed/applicable/measured/available
< = Not detected at or above laboratory reporting limit
ft bgs = Feet below ground surface
BTEX = Benzene, toluene, ethylbenzene and xylenes
DO = Dissolved oxygen
DTW = Depth to water in ft bgs
GRO = Gasoline range organics, range C4-C12
GWE = Groundwater elevation measured in ft
mg/L = Milligrams per liter
MTBE = Methyl tert butyl ether
NP = Not purged before sampling
P = Purged before sampling
TOC = Top of casing measured in ft
TPH-g = Total petroleum hydrocarbons as gasoline, analyzed using EPA Method 8015, Modified
µg/L = Micrograms per liter
SEQ/SEQM = Sequoia Analytical/Sequoia Morgan Hill Laboratories

FOOTNOTES:

a = Site resurveyed by URS on 10/15/03 to NAVD '88
b = Sheen in well
c = Sample taken from VOA vial with air bubble >6mm
d = Well surveyed on 4/20/09
e = Well not monitored or sampled due to traffic control safety concerns
f = Samples were collected on 11/30/2010 but not able to be analyzed (frozen). Subsequent re-sampling could not occur in 4Q 2010

NOTES:

No sampling occurs at this site during the first and third quarters of each calendar year.

TPH-g analyzed using EPA Method 8015, Modified and BTEX and MTBE by EPA method 8260B.

Beginning in the fourth quarter 2003, the laboratory modified the reported analyte list. TPH-g was changed to GRO. The resulting data may be impacted by the potential of non-TPH-g analytes within the requested fuel range resulting in a higher concentration being reported.

Beginning in the second quarter 2004, the carbon range for GRO was changed from C6-C10 to C4-C12.

Values for DO and pH were obtained through field measurements.

GRO analysis was completed by EPA method 8260B (C4-C12) for samples collected from the time period April 2006 through February 4, 2008. The analysis for GRO was changed to EPA method 8015B (C6-C12) for samples collected from the time period February 5, 2008 through the present.

Note: The data within this table collected prior to April 2006 was provided to Broadbent & Associates, Inc. by Atlantic Richfield Company and their previous consultants. Broadbent & Associates, Inc. has not verified the accuracy of this information.