



Shell Oil Products US

January 22, 2004

Don Hwang
Alameda County Health Care Services Agency
1131 Harbor Bay Parkway, Suite 250
Alameda, California 94502-6577

Subject: Shell-branded Service Station
999 San Pablo Avenue
Albany, California

Alameda County
JAN 23 2004
Environmental Services

Dear Mr. Hwang:

Attached for your review and comment is a copy of the *Fourth Quarter 2003 Groundwater Monitoring Report* for the above referenced site. Upon information and belief, I declare, under penalty of perjury, that the information contained in the attached document is true and correct.


As always, please feel free to contact me directly at (559) 645-9306 with any questions or concerns.

Sincerely,

Shell Oil Products US

Karen Petryna

Karen Petryna
Sr. Environmental Engineer



January 22, 2004

Mr. Don Hwang
Alameda County Health Care Services Agency
1131 Harbor Bay Parkway, Suite 250
Alameda, California 94502-6577

Re: **Groundwater Monitoring Report - Fourth Quarter 2003**
Shell-branded Service Station
999 San Pablo Avenue
Albany, California
SAP Code 135037
Incident #98995143

Alameda County
JAN 23 2004
Environmental Services



Dear Mr. Hwang:

Cambria Environmental Technology, Inc. (Cambria) prepared this report on behalf of Equilon Enterprises LLC dba Shell Oil Products US (Shell) in accordance with the quarterly reporting requirements of 23 CCR 2652d.

FOURTH QUARTER 2003 ACTIVITIES

Groundwater Monitoring: Blaine Tech Services, Inc. (Blaine) of San Jose, California gauged the site wells and sampled selected wells, measured dissolved oxygen (DO) concentrations in selected wells, and prepared a summary table of field gauging data and petroleum hydrocarbon and methyl tertiary butyl ether concentrations. Sampling was coordinated with sampling at Arco Service Station #2035 located at 1001 San Pablo Avenue. Cambria prepared a site vicinity/area well survey map (Figure 1) and a groundwater contour/chemical concentration map (Figure 2). Blaine's report, presenting the laboratory report, is included as Appendix A.

Oxygen Releasing Compound (ORC) Installation: As recommended in our August 12, 2002 *Second Quarter 2002 Monitoring Report*, Blaine installed ORCs in wells S-2 and S-3 during the fourth quarter 2002 monitoring event to enhance intrinsic biodegradation at the site. The ORCs are replaced semi-annually during the second and fourth quarters.

Oakland, CA
San Ramon, CA
Sonoma, CA

**Cambria
Environmental
Technology, Inc.**

270 Perkins Street
P.O. Box 259
Sonoma, CA 95476
Tel (707) 935-4850
Fax (707) 935-6649



ANTICIPATED FIRST QUARTER 2004 ACTIVITIES

Groundwater Monitoring: Blaine will coordinate sampling with the Arco station, gauge and sample the site wells according to the existing sampling schedule, measure DO concentrations in selected wells, and tabulate the data. Cambria will prepare a groundwater monitoring report.

Subsurface Investigation: The downgradient extent of MTBE is as yet undefined. Since more than 60 days have passed and Cambria has not received a response to our September 26, 2002 *Subsurface Investigation Work Plan*, we will proceed with implementation of the work plan. The proposed well locations are shown on Figure 2, for reference.




CLOSING

Please call Ana Friel at (707) 442-2700 if you have any questions or comments regarding this submittal.

Sincerely,
Cambria Environmental Technology, Inc

Geno Mammini
Senior Staff Geologist

Ana Friel, RG
Senior Project Geologist
RG 6452



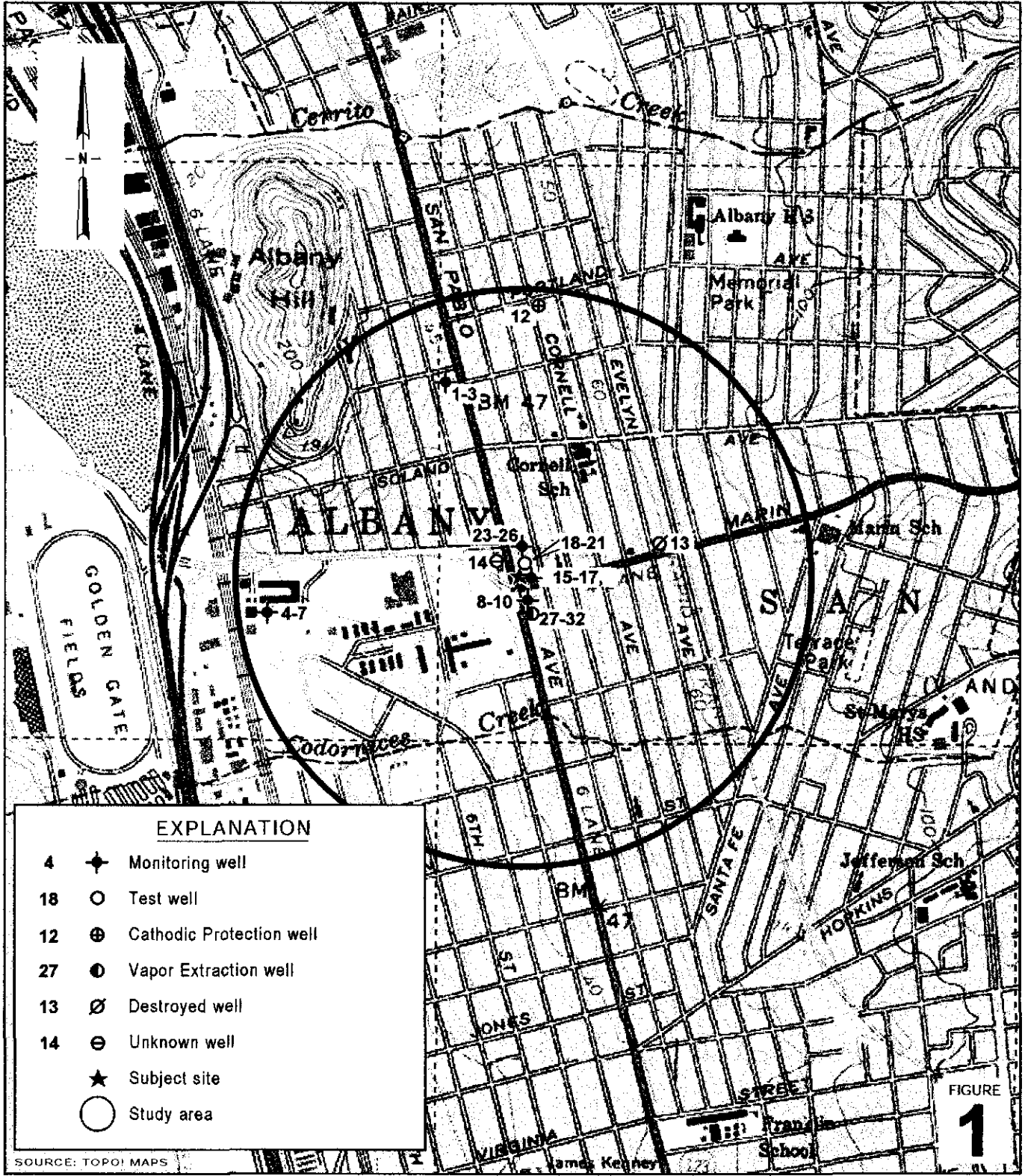
Attachments:

- Figure 1. Site Vicinity/Area Well Survey Map
- Figure 2. Groundwater Contour/Chemical Concentration Map

- Appendix A. Blaine Tech Services, Inc. - Groundwater Monitoring Report

cc: Karen Petryna, Shell Oil Products US
Betty Patton, Site owner





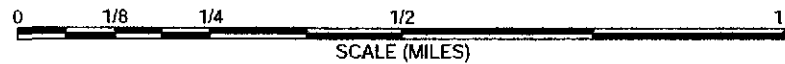
EXPLANATION

- 4 ◆ Monitoring well
- 18 ○ Test well
- 12 ⊕ Cathodic Protection well
- 27 ● Vapor Extraction well
- 13 ∅ Destroyed well
- 14 ⊖ Unknown well
- ★ Subject site
- Study area

FIGURE
1

0366

SOURCE: TOPOI MAPS




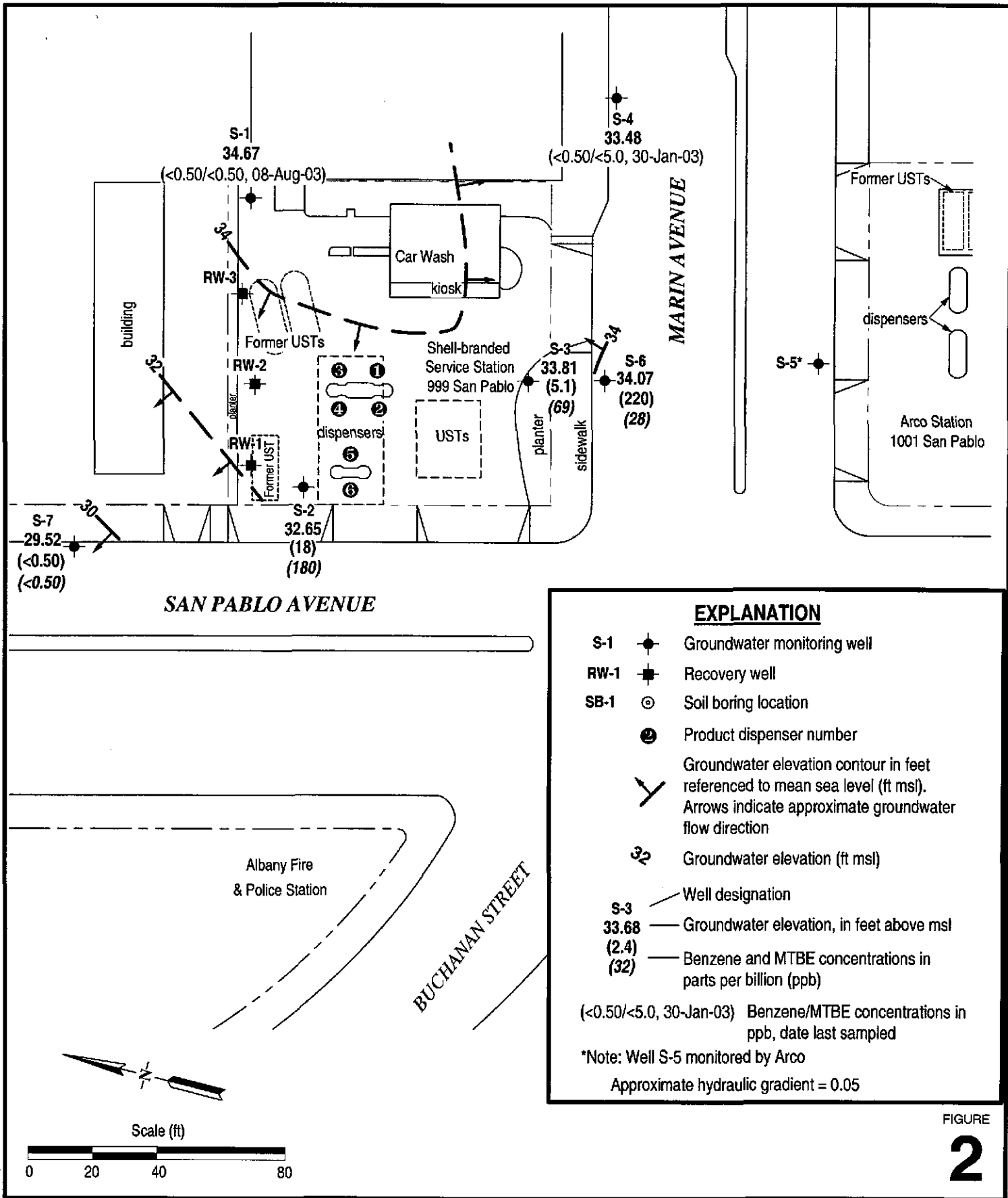
Shell-branded Service Station
 999 San Pablo Avenue
 Albany, California



C A M B R I A

**Site Vicinity/
 Area Well Survey Map**
 (1/2-Mile Radius)





FIGURE

2

Shell-branded Service Station

999 San Pablo Avenue
Albany, California




CAMBRIA


Groundwater Contour/Chemical Concentration Map

November 13, 2003

0366



APPENDIX A
Blaine Tech Services, Inc.
Groundwater Monitoring Report



BLAINE
TECH SERVICES INC.



1680 ROGERS AVENUE
SAN JOSE, CA 95112-1105
(408) 573-7771 FAX
(408) 573-0555 PHONE
CONTRACTOR'S LICENSE #746684
www.blainetech.com

December 8, 2003

Karen Petryna
Shell Oil Products US
P.O. Box 7869
Burbank, CA 91510-7869

Fourth Quarter 2003 Groundwater Monitoring at
Shell-branded Service Station
999 San Pablo Avenue
Albany, CA

Monitoring performed on November 13, 2003

Groundwater Monitoring Report 031113-MD-2

This report covers the routine monitoring of groundwater wells at this Shell-branded facility. In accordance with standard procedures that conform to Regional Water Quality Control Board requirements, routine field data collection includes depth to water, total well depth, thickness of any separate immiscible layer, water column volume, calculated purge volume (if applicable), elapsed evacuation time (if applicable), total volume of water removed (if applicable), and standard water parameter instrument readings. Sample material is collected, contained, stored, and transported to the laboratory in conformance with EPA standards. Purgewater (if applicable) is, likewise, collected and transported to the Martinez Refining Company.

Basic field information is presented alongside analytical values excerpted from the laboratory report in the cumulative table of **WELL CONCENTRATIONS**. The full analytical report for the most recent samples and the field data sheets are attached to this report.

At a minimum, Blaine Tech Services, Inc. field personnel are certified on completion of a forty-hour Hazardous Materials and Emergency Response training course per 29 CFR 1910.120. Field personnel are also enrolled in annual eight-hour refresher courses.

Blaine Tech Services, Inc. conducts sampling and documentation assignments of this type as an independent third party. Our activities at this site consisted of objective data and sample collection only. No interpretation of analytical results, defining of hydrological conditions or formulation of recommendations was performed.

Please call if you have any questions.

Yours truly,

Leon Gearhart
Project Coordinator

LG/jt

attachments: Cumulative Table of WELL CONCENTRATIONS
Certified Analytical Report
Field Data Sheets

cc: Ana Friel
Cambria Environmental Technology, Inc.
P.O. Box 259
Sonoma, CA 95476-0259

WELL CONCENTRATIONS
Shell-branded Service Station
999 San Pablo Avenue
Albany, CA

Well ID	Date	TPPH (ug/L)	B (ug/L)	T (ug/L)	E (ug/L)	X (ug/L)	MTBE 8020 (ug/L)	MTBE 8260 (ug/L)	TOC (MSL)	Depth to Water (ft.)	GW Elevation (MSL)	SPH Thickness (ft.)	DO Reading (ppm)
S-1	05/13/1991	1,500	20	2.6	86	74	NA	NA	42.73	8.24	34.49	NA	NA
S-1	08/23/1991	2,900	27	<2.5	75	18	NA	NA	42.73	8.37	34.36	NA	NA
S-1	11/07/1991	2,900	8	2.5	46	26	NA	NA	42.73	8.30	34.43	NA	NA
S-1	01/28/1992	2,000	11	<2.5	60	20	NA	NA	42.73	7.84	34.89	NA	NA
S-1	05/06/1992	1,200	5.5	<2.5	80	36	NA	NA	42.73	7.95	34.78	NA	NA
S-1	08/26/1992	2,000	9.4	<2.5	130	<2.5	NA	NA	42.73	8.24	34.49	NA	NA
S-1	10/28/1992	1,300	27	3.2	72	13	NA	NA	42.73	8.52	34.21	NA	NA
S-1	01/19/1993	1,500	13	3	29	31	NA	NA	42.73	6.54	36.19	NA	NA
S-1	04/29/1993	2,000	15	<2.5	82	<65	NA	NA	42.73	7.93	34.80	NA	NA
S-1	07/22/1993	620	1.1	4.2	3.5	13	NA	NA	42.73	8.09	34.64	NA	NA
S-1	10/21/1993	1,200	34	25	15	9.5	NA	NA	42.73	9.43	33.30	NA	NA
S-1	01/04/1994	860	<2.5	<2.5	5.7	5.3	NA	NA	42.73	8.25	34.48	NA	NA
S-1	04/13/1994	NA	NA	NA	NA	NA	NA	NA	42.73	8.02	34.71	NA	NA
S-1	07/25/1994	1,200	8.3	7.4	15	20	NA	NA	42.73	8.22	34.51	NA	NA
S-1	10/10/1994	NA	NA	NA	NA	NA	NA	NA	42.73	8.29	34.44	NA	NA
S-1	01/26/1995	1,000	12	0.6	12	420	NA	NA	42.73	6.88	35.85	NA	NA
S-1	04/21/1995	NA	NA	NA	NA	NA	NA	NA	42.73	7.65	35.08	NA	NA
S-1	07/28/1995	660	7.2	1	11	8.9	NA	NA	42.73	7.90	34.83	NA	4
S-1	10/31/1995	NA	NA	NA	NA	NA	NA	NA	42.73	7.72	35.01	NA	NA
S-1	01/10/1996	1,100	3.5	7	5.1	9.4	NA	NA	42.73	8.24	34.49	NA	7.4
S-1	04/25/1996	NA	NA	NA	NA	NA	NA	NA	42.73	7.74	34.99	NA	NA
S-1	07/23/1996	<50	<0.5	<0.5	<0.5	<0.5	<2.5	NA	42.73	7.92	34.81	NA	2.7
S-1	12/10/1996	NA	NA	NA	NA	NA	NA	NA	42.73	7.56	35.17	NA	0.6
S-1	02/20/1997	<50	<0.50	<0.50	<0.50	<0.50	<2.5	NA	42.73	7.95	34.78	NA	3
S-1	05/22/1997	NA	NA	NA	NA	NA	NA	NA	42.73	8.11	34.62	NA	0.5
S-1	08/22/1997	810	18	<2.0	5.1	4.4	18	NA	42.73	7.86	34.87	NA	3
S-1	11/03/1997	NA	NA	NA	NA	NA	NA	NA	42.73	8.35	34.38	NA	1.1

WELL CONCENTRATIONS
Shell-branded Service Station
999 San Pablo Avenue
Albany, CA

Well ID	Date	TPPH (ug/L)	B (ug/L)	T (ug/L)	E (ug/L)	X (ug/L)	MTBE 8020 (ug/L)	MTBE 8260 (ug/L)	TOC (MSL)	Depth to Water (ft.)	GW Elevation (MSL)	SPH Thickness (ft.)	DO Reading (ppm)
---------	------	-------------	----------	----------	----------	----------	------------------	------------------	-----------	----------------------	--------------------	---------------------	------------------

S-1	02/20/1998	<50	<0.50	<0.50	<0.50	<0.50	<2.5	NA	42.73	6.09	36.64	NA	2.9
S-1	05/18/1998	NA	NA	NA	NA	NA	NA	NA	42.73	7.69	35.04	NA	1.1
S-1	08/20/1998	390	6.7	<0.50	0.64	<0.50	14	NA	42.73	8.20	34.53	NA	1.9
S-1	11/06/1998	NA	NA	NA	NA	NA	NA	NA	42.73	8.23	34.50	NA	NA
S-1	02/16/1999	<50	<0.50	<0.50	<0.50	<0.50	<2.5	NA	42.73	7.47	35.26	NA	1.5
S-1	05/28/1999	NA	NA	NA	NA	NA	NA	NA	42.73	7.60	35.13	NA	1.3
S-1	08/24/1999	72.4	<0.50	<0.50	<0.50	<0.50	<2.50	NA	42.73	7.95	34.78	NA	1.4
S-1	11/16/1999	NA	NA	NA	NA	NA	NA	NA	42.73	7.87	34.86	NA	1.3
S-1	02/02/2000	<50.0	<0.50	<0.50	<0.50	<0.50	<5.00	NA	42.73	7.26	35.47	NA	1.4
S-1	05/09/2000	NA	NA	NA	NA	NA	NA	NA	42.73	8.13	34.60	NA	1.0
S-1	08/03/2000	209	6.42	<0.50	<0.50	<0.50	<2.50	NA	42.73	8.12	34.61	NA	1.4
S-1	11/15/2000	NA	NA	NA	NA	NA	NA	NA	42.73	8.06	34.67	NA	1.0
S-1	02/14/2001	179	4.46	<0.50	<0.50	<0.50	8.72	NA	42.73	8.08	34.65	NA	1.1
S-1	05/31/2001	NA	NA	NA	NA	NA	NA	NA	42.73	8.05	34.68	NA	1.0
S-1	08/15/2001	270	<0.50	<0.50	<0.50	<0.50	NA	<5.0	42.73	8.40	34.33	NA	1.3
S-1	12/31/2001	NA	NA	NA	NA	NA	NA	NA	42.73	7.42	35.31	NA	0.4
S-1	02/06/2002	<50	<0.50	<0.50	<0.50	<0.50	NA	<5.0	42.73	7.60	35.13	NA	2.2
S-1	06/04/2002	NA	NA	NA	NA	NA	NA	NA	42.73	8.16	34.57	NA	0.8
S-1	07/25/2002	230	<0.50	<0.50	<0.50	<0.50	NA	<5.0	42.57	7.84	34.73	NA	0.9
S-1	11/27/2002	NA	NA	NA	NA	NA	NA	NA	42.57	8.01	34.56	NA	0.6
S-1	01/30/2003	310	<0.50	<0.50	3.6	1.6	NA	<5.0	42.57	7.56	35.01	NA	1.5
S-1	06/03/2003	NA	NA	NA	NA	NA	NA	NA	42.57	7.87	34.70	NA	1.6
S-1	08/08/2003	730	<0.50	<0.50	12	6.4	NA	<0.50	42.57	7.95	34.62	NA	1.3
S-1	11/13/2003	NA	NA	NA	NA	NA	NA	NA	42.57	7.90	34.67	NA	0.8

S-2	05/13/1991	23,000	3,900	230	1,100	3,200	NA	NA	40.73	8.50	32.23	NA	NA
S-2	08/23/1991	23,000	4,400	260	1,900	2,400	NA	NA	40.73	8.80	31.93	NA	NA
S-2	11/07/1991	40,000	4,000	160	1,020	3,400	NA	NA	40.73	8.61	32.12	NA	NA

WELL CONCENTRATIONS
Shell-branded Service Station
999 San Pablo Avenue
Albany, CA

Well ID	Date	TPPH (ug/L)	B (ug/L)	T (ug/L)	E (ug/L)	X (ug/L)	MTBE 8020 (ug/L)	MTBE 8260 (ug/L)	TOC (MSL)	Depth to Water (ft.)	GW Elevation (MSL)	SPH Thickness (ft.)	DO Reading (ppm)
S-2	01/28/1992	22,000	1,600	70	420	1,700	NA	NA	40.73	7.80	32.93	NA	NA
S-2	05/06/1992	20,000	2,600	110	860	1,900	NA	NA	40.73	8.10	32.63	NA	NA
S-2	08/26/1992	42,000	5,000	160	1,100	3,500	NA	NA	40.73	8.37	32.36	NA	NA
S-2	10/28/1992	34,000	4,800	330	1,600	2,900	NA	NA	40.73	8.64	32.09	NA	NA
S-2	01/19/1993	20,000	2,300	370	660	1,300	NA	NA	40.73	5.82	34.91	NA	NA
S-2	04/29/1993	40,000	2,000	67	900	1,900	NA	NA	40.73	7.70	33.03	NA	NA
S-2	07/22/1993	22,000	3,000	120	1,000	1,600	NA	NA	40.73	8.38	32.35	NA	NA
S-2 (D)	07/22/1993	17,000	3,000	110	1,000	1,500	NA	NA	40.73	8.38	32.35	NA	NA
S-2	10/21/1993	14,000	2,800	74	870	1,100	NA	NA	40.73	8.58	32.15	NA	NA
S-2 (D)	10/21/1993	13,000	3,200	53	960	820	NA	NA	40.73	8.58	32.15	NA	NA
S-2	01/04/1994	21,000	2,100	67	990	770	NA	NA	40.73	7.70	33.03	NA	NA
S-2 (D)	01/04/1994	22,000	2,000	64	910	750	NA	NA	40.73	7.70	33.03	NA	NA
S-2	04/13/1994	NA	NA	NA	NA	NA	NA	NA	40.73	7.62	33.11	NA	NA
S-2	07/25/1994	43,000	2,600	490	990	1,300	NA	NA	40.73	7.86	32.87	NA	NA
S-2	10/10/1994	NA	NA	NA	NA	NA	NA	NA	40.73	8.12	32.61	NA	NA
S-2	01/26/1995	21,000	790	12	290	570	NA	NA	40.73	6.38	34.35	NA	5.5
S-2	04/21/1995	NA	NA	NA	NA	NA	NA	NA	40.73	7.01	33.72	NA	NA
S-2	07/28/1995	14,000	2,400	360	960	370	NA	NA	40.73	7.82	32.91	NA	4
S-2	10/31/1995	NA	NA	NA	NA	NA	NA	NA	40.73	7.57	33.16	NA	NA
S-2	01/10/1996	17,000	1,400	<50	480	170	NA	NA	40.73	8.13	32.60	NA	7.2
S-2	04/25/1996	NA	NA	NA	NA	NA	NA	NA	40.73	7.72	33.01	NA	NA
S-2	07/23/1996	16,000	2,700	69	1,100	110	9,500	NA	40.73	8.10	32.63	NA	2.2
S-2 (D)	07/23/1996	11,000	2,600	68	1,000	96	10,000	11,000	40.73	8.10	32.63	NA	2.2
S-2	12/10/1996	NA	NA	NA	NA	NA	NA	NA	40.73	8.57	32.16	NA	0.5
S-2	02/20/1997	10,000	500	<10	90	130	6,400	NA	40.73	8.15	32.58	NA	4
S-2	05/22/1997	NA	NA	NA	NA	NA	NA	NA	40.73	8.79	31.94	NA	1.1
S-2	08/22/1997	23,000	1,300	65	740	290	4,500	NA	40.73	8.05	32.68	NA	3.2
S-2 (D)	08/22/1997	20,000	1,200	<100	630	250	3,900	NA	40.73	8.05	32.68	NA	3.2

WELL CONCENTRATIONS
Shell-branded Service Station
999 San Pablo Avenue
Albany, CA

Well ID	Date	TPPH (ug/L)	B (ug/L)	T (ug/L)	E (ug/L)	X (ug/L)	MTBE 8020 (ug/L)	MTBE 8260 (ug/L)	TOC (MSL)	Depth to Water (ft.)	GW Elevation (MSL)	SPH Thickness (ft.)	DO Reading (ppm)
---------	------	-------------	----------	----------	----------	----------	------------------	------------------	-----------	----------------------	--------------------	---------------------	------------------

S-2	11/03/1997	NA	NA	NA	NA	NA	NA	NA	40.73	8.75	31.98	NA	1.2
S-2	02/20/1998	450	28	1.3	7.4	12	35	NA	40.73	6.34	34.39	NA	0.4
S-2	05/18/1998	NA	NA	NA	NA	NA	NA	NA	40.73	7.95	32.78	NA	0.8
S-2	08/20/1998	22,000	290	44	420	410	7,300	NA	40.73	7.73	33.00	NA	1.9
S-2	11/06/1998	NA	NA	NA	NA	NA	NA	NA	40.73	8.47	32.26	NA	NA
S-2	02/16/1999	27,000	200	<200	770	840	5,400	NA	40.73	7.24	33.49	NA	1.4
S-2	05/28/1999	NA	NA	NA	NA	NA	NA	NA	40.73	7.82	32.91	NA	1.3
S-2	08/24/1999	13,400	196	<25.0	439	113	597	NA	40.73	8.61	32.12	NA	1.2
S-2	11/16/1999	NA	NA	NA	NA	NA	NA	NA	40.73	8.17	32.56	NA	1.1
S-2	02/02/2000	7,850	176	88.0	134	111	540	NA	40.73	7.57	33.16	NA	1.2
S-2	05/09/2000	NA	NA	NA	NA	NA	NA	NA	40.73	7.94	32.79	NA	1.3
S-2	08/03/2000	35,000	255	122	842	224	905	7266	40.73	8.07	32.66	NA	1.1
S-2	11/15/2000	NA	NA	NA	NA	NA	NA	NA	40.73	8.13	32.60	NA	1.3
S-2	02/14/2001	13,000	147	<25.0	309	54.4	581	NA	40.73	6.39	34.34	NA	1.4
S-2	05/31/2001	NA	NA	NA	NA	NA	NA	NA	40.73	7.21	33.52	NA	1.5
S-2	08/15/2001	15,000	67	4.1	220	33	NA	440	40.73	8.27	32.46	NA	0.6
S-2	12/31/2001	NA	NA	NA	NA	NA	NA	270	40.73	6.07	34.66	NA	0.2
S-2	02/06/2002	15,000	53	2.8	120	31	NA	220	40.73	7.98	32.75	NA	1.8
S-2	06/04/2002	NA	NA	NA	NA	NA	NA	NA	40.73	6.70	34.03	NA	0.2
S-2	07/25/2002	9,000	75	4.0	180	24	NA	460	40.63	7.67	32.96	NA	0.9
S-2	11/27/2002	NA	NA	NA	NA	NA	NA	NA	40.63	7.84	32.79	NA	0.7
S-2	01/30/2003	15,000	26	<2.5	92	22	NA	210	40.63	7.29	33.34	NA	15.6
S-2	06/03/2003	17,000	<25	<25	130	<50	NA	290	40.63	7.87	32.76	NA	5.4
S-2	08/08/2003	4,500	<2.5	<2.5	9.4	<5.0	NA	140	40.63	8.18	32.45	NA	16.2
S-2	11/13/2003	10,000	18	<10	47	21	NA	180	40.63	7.98	32.65	NA	19.5

S-3	05/13/1991	3,300	30	3.6	26	13	NA	NA	41.46	7.90	33.56	NA	NA
S-3	08/23/1991	2,000	25	4	9.3	4.5	NA	NA	41.46	8.14	33.32	NA	NA

WELL CONCENTRATIONS
Shell-branded Service Station
999 San Pablo Avenue
Albany, CA

Well ID	Date	TPPH (ug/L)	B (ug/L)	T (ug/L)	E (ug/L)	X (ug/L)	MTBE 8020 (ug/L)	MTBE 8260 (ug/L)	TOC (MSL)	Depth to Water (ft.)	GW Elevation (MSL)	SPH Thickness (ft.)	DO Reading (ppm)
S-3	11/07/1991	4,000	20	3.9	5	4.9	NA	NA	41.46	7.91	33.55	NA	NA
S-3	01/28/1992	2,100	21	7.6	6.7	15	NA	NA	41.46	7.53	33.93	NA	NA
S-3 (D)	01/28/1992	2,100	18	6.1	7.1	14	NA	NA	41.46	7.53	33.93	NA	NA
S-3	05/06/1992	6,600	38	51	45	65	NA	NA	41.46	7.55	33.91	NA	NA
S-3	08/26/1992	5,800	18	12	29	60	NA	NA	41.46	7.53	33.93	NA	NA
S-3	10/28/1992	3,000	55	11	16	32	NA	NA	41.46	7.95	33.51	NA	NA
S-3	01/19/1993	3,100	<5	5.1	11	16	NA	NA	41.46	6.12	35.34	NA	NA
S-3	04/29/1993	3,000	31	22	<5	14	NA	NA	41.46	7.27	34.19	NA	NA
S-3	07/22/1993	2,600	3.1	43	23	53	NA	NA	41.46	7.62	33.84	NA	NA
S-3	10/21/1993	2,500	73	14	16	32	NA	NA	41.46	7.81	33.65	NA	NA
S-3	01/04/1994	4,800	13	21	<12.5	33	NA	NA	41.46	7.49	33.97	NA	NA
S-3	04/13/1994	NA	NA	NA	NA	NA	NA	NA	41.46	7.32	34.14	NA	NA
S-3	07/25/1994	2,600	6.1	4	3.8	12	NA	NA	41.46	7.66	33.80	NA	NA
S-3	10/10/1994	NA	NA	NA	NA	NA	NA	NA	41.46	7.49	33.97	NA	NA
S-3	01/26/1995	3,600	30	6.8	5.6	19	NA	NA	41.46	6.50	34.96	NA	NA
S-3 (D)	01/26/1995	2,200	9.9	15	14	22	NA	NA	41.46	6.50	34.96	NA	NA
S-3	04/21/1995	NA	NA	NA	NA	NA	NA	NA	41.46	6.79	34.67	NA	NA
S-3	07/28/1995	3,700	27	9.3	20	34	NA	NA	41.46	7.28	34.18	NA	4
S-3	10/31/1995	NA	NA	NA	NA	NA	NA	NA	41.46	6.74	34.72	NA	NA
S-3	01/10/1996	4,000	10	<0.5	13	28	NA	NA	41.46	7.48	33.98	NA	6.1
S-3	04/25/1996	NA	NA	NA	NA	NA	NA	NA	41.46	6.90	34.56	NA	NA
S-3	07/23/1996	2,100	20	<0.5	<0.5	<0.5	<25	NA	41.46	7.04	34.42	NA	2.1
S-3	12/10/1996	NA	NA	NA	NA	NA	NA	NA	41.46	7.96	33.50	NA	0.7
S-3	02/20/1997	3,500	83	<5.0	18	16	130	NA	41.46	7.44	34.02	NA	3
S-3 (D)	02/20/1997	3,000	69	<5.0	14	12	70	NA	41.46	7.44	34.02	NA	3
S-3	05/22/1997	NA	NA	NA	NA	NA	NA	NA	41.46	7.13	34.33	NA	0.6
S-3	08/22/1997	4,700	60	12	19	21	40	NA	41.46	6.81	34.65	NA	2.9
S-3	11/03/1997	NA	NA	NA	NA	NA	NA	NA	41.46	7.40	34.06	NA	0.9

WELL CONCENTRATIONS
Shell-branded Service Station
999 San Pablo Avenue
Albany, CA

Well ID	Date	TPPH (ug/L)	B (ug/L)	T (ug/L)	E (ug/L)	X (ug/L)	MTBE 8020 (ug/L)	MTBE 8260 (ug/L)	TOC (MSL)	Depth to Water (ft.)	GW Elevation (MSL)	SPH Thickness (ft.)	DO Reading (ppm)
---------	------	-------------	----------	----------	----------	----------	------------------	------------------	-----------	----------------------	--------------------	---------------------	------------------

S-3	02/20/1998	3,400	<10	<10	14	18	85	NA	41.46	6.55	34.91	NA	0.8
S-3 (D)	02/20/1998	3,100	8.6	7.8	12	16	57	NA	41.46	6.55	34.91	NA	0.8
S-3	05/18/1998	NA	NA	NA	NA	NA	NA	NA	41.46	6.81	34.65	NA	0.7
S-3	08/20/1998	4,400	67	23	9.8	22	240	NA	41.46	6.98	34.48	NA	2.2
S-3	11/06/1998	NA	NA	NA	NA	NA	NA	NA	41.46	6.96	34.50	NA	NA
S-3	02/16/1999	2,000	6.9	6.2	3.7	4.8	47	NA	41.46	6.93	34.53	NA	2.0
S-3	05/28/1999	NA	NA	NA	NA	NA	NA	NA	41.46	6.74	34.72	NA	1.8
S-3	08/24/1999	4,170	54.8	14.2	6.65	13.7	43.4	NA	41.46	9.05	32.41	NA	1.9
S-3	11/16/1999	NA	NA	NA	NA	NA	NA	NA	41.46	7.09	34.37	NA	1.6
S-3	02/02/2000	2,410	133	112	24.9	104	46.0	NA	41.46	6.59	34.87	NA	1.9
S-3	05/09/2000	NA	NA	NA	NA	NA	NA	NA	41.46	7.13	34.33	NA	1.9
S-3	08/03/2000	3,890	17.2	21.9	<10.0	<10.0	166	NA	41.46	6.82	34.64	NA	1.8
S-3	11/15/2000	NA	NA	NA	NA	NA	NA	NA	41.46	6.98	34.48	NA	1.6
S-3	02/14/2001	2,800	35.8	5.57	3.83	2.94	1,070	1,250	41.46	6.57	34.89	NA	1.1
S-3	05/31/2001	NA	NA	NA	NA	NA	NA	NA	41.46	6.72	34.74	NA	1.6
S-3	08/15/2001	2,700	2.0	0.52	<0.50	2.0	NA	140	41.46	7.44	34.02	NA	0.6
S-3	12/31/2001	2,300	<2.0	<2.0	<2.0	<2.0	NA	470	41.46	6.62	34.84	NA	0.6
S-3	02/06/2002	2,000	2.6	1.6	4.3	7.8	NA	170	41.46	7.22	34.24	NA	2.2
S-3	06/04/2002	2,400	1.0	1.1	0.54	4.5	NA	120	41.46	7.34	34.12	NA	0.5
S-3	07/25/2002	3,100	0.86	<0.50	<0.50	2.0	NA	92	41.37	6.98	34.39	NA	1.0
S-3	11/27/2002	2,600	2.0	0.55	<0.50	2.1	NA	44	41.37	7.62	33.75	NA	0.7
S-3	01/30/2003	1,200	2.1	1.3	1.6	3.4	NA	42	41.37	7.14	34.23	NA	13.6
S-3	06/03/2003	2,700	2.9	<0.50	0.50	2.8	NA	43	41.37	7.25	34.12	NA	1.7
S-3	08/08/2003	1,400	2.4	0.71	<0.50	2.2	NA	32	41.37	7.67	33.70	NA	>20
S-3	11/13/2003	5,200	5.1	2.4	<1.0	5.6	NA	69	41.37	7.56	33.81	NA	19.6

S-4	05/13/1991	<50	<0.5	<0.5	<0.5	<0.5	NA	NA	41.10	7.44	33.66	NA	NA
S-4	08/23/1991	<50	<0.5	<0.5	<0.5	<0.5	NA	NA	41.10	8.32	32.78	NA	NA

WELL CONCENTRATIONS
Shell-branded Service Station
999 San Pablo Avenue
Albany, CA

Well ID	Date	TPPH (ug/L)	B (ug/L)	T (ug/L)	E (ug/L)	X (ug/L)	MTBE 8020 (ug/L)	MTBE 8260 (ug/L)	TOC (MSL)	Depth to Water (ft.)	GW Elevation (MSL)	SPH Thickness (ft.)	DO Reading (ppm)
S-4	11/07/1991	260	<0.5	<0.5	<0.5	<0.5	NA	NA	41.10	8.32	32.78	NA	NA
S-4	01/28/1992	110c	<0.5	<0.5	<0.5	<0.5	NA	NA	41.10	7.40	33.70	NA	NA
S-4	05/06/1992	54	<0.5	<0.5	<0.5	<0.5	NA	NA	41.10	7.21	33.89	NA	NA
S-4	08/26/1992	67	<0.5	<0.5	<0.5	<0.5	NA	NA	41.10	8.13	32.97	NA	NA
S-4	10/28/1992	<50	<0.5	<0.5	<0.5	<0.5	NA	NA	41.10	8.73	32.37	NA	NA
S-4	01/19/1993	86	1.2	0.7	2.7	15	NA	NA	41.10	5.86	35.24	NA	NA
S-4	04/29/1993	<50	<0.5	<0.5	<0.5	<0.5	NA	NA	41.10	7.02	34.08	NA	NA
S-4 (D)	04/29/1993	<50	<0.5	<0.5	<0.5	<0.5	NA	NA	41.10	7.02	34.08	NA	NA
S-4	07/22/1993	<50	<0.5	<0.5	<0.5	<0.5	NA	NA	41.10	7.76	33.34	NA	NA
S-4	10/21/1993	<50	<0.5	<0.5	<0.5	<0.5	NA	NA	41.10	8.53	32.57	NA	NA
S-4	01/04/1994	<50	<0.5	<0.5	<0.5	<0.5	NA	NA	41.10	7.92	33.18	NA	NA
S-4	04/13/1994	NA	NA	NA	NA	NA	NA	NA	41.10	7.71	33.39	NA	NA
S-4	07/25/1994	NA	NA	NA	NA	NA	NA	NA	41.10	7.82	33.28	NA	NA
S-4	10/10/1994	NA	NA	NA	NA	NA	NA	NA	41.10	8.15	32.95	NA	NA
S-4	01/26/1995	<50	<0.5	<0.5	<0.5	<0.5	NA	NA	41.10	5.73	35.37	NA	NA
S-4	04/21/1995	NA	NA	NA	NA	NA	NA	NA	41.10	6.26	34.84	NA	NA
S-4	07/28/1995	NA	NA	NA	NA	NA	NA	NA	41.10	7.80	33.30	NA	NA
S-4	10/31/1995	NA	NA	NA	NA	NA	NA	NA	41.10	8.45	32.65	NA	NA
S-4	01/10/1996	<50	1	2.8	<0.5	2.1	NA	NA	41.10	8.26	32.84	NA	2.8
S-4	04/25/1996	NA	NA	NA	NA	NA	NA	NA	41.10	7.14	33.96	NA	NA
S-4	07/23/1996	<50	<0.5	<0.5	<0.5	<0.5	<2.5	NA	41.10	8.18	32.92	NA	3.8
S-4	12/10/1996	NA	NA	NA	NA	NA	NA	NA	41.10	7.04	34.06	NA	3.9
S-4	02/20/1997	<50	<0.50	<0.50	<0.50	<0.50	6.7	NA	41.10	7.07	34.03	NA	5
S-4	05/22/1997	NA	NA	NA	NA	NA	NA	NA	41.10	6.63	34.47	NA	0.8
S-4	08/22/1997	NA	NA	NA	NA	NA	NA	NA	41.10	7.69	33.41	NA	3.7
S-4	11/03/1997	NA	NA	NA	NA	NA	NA	NA	41.10	8.26	32.84	NA	1.3
S-4	02/20/1998	130	6.9	4.6	5.2	17	2.8	NA	41.10	5.57	35.53	NA	1.8
S-4	05/18/1998	NA	NA	NA	NA	NA	NA	NA	41.10	7.13	33.97	NA	1.4

WELL CONCENTRATIONS
Shell-branded Service Station
999 San Pablo Avenue
Albany, CA

Well ID	Date	TPPH (ug/L)	B (ug/L)	T (ug/L)	E (ug/L)	X (ug/L)	MTBE 8020 (ug/L)	MTBE 8260 (ug/L)	TOC (MSL)	Depth to Water (ft.)	GW Elevation (MSL)	SPH Thickness (ft.)	DO Reading (ppm)
---------	------	-------------	----------	----------	----------	----------	------------------	------------------	-----------	----------------------	--------------------	---------------------	------------------

S-4	08/20/1998	NA	NA	NA	NA	NA	NA	NA	41.10	7.77	33.33	NA	4.0
S-4	11/06/1998	NA	NA	NA	NA	NA	NA	NA	41.10	7.85	33.25	NA	NA
S-4	02/16/1999	<50	<0.50	<0.50	<0.50	<0.50	23	NA	41.10	6.51	34.59	NA	3.6
S-4	05/28/1999	NA	NA	NA	NA	NA	NA	NA	41.10	7.00	34.10	NA	3.2
S-4	08/24/1999	NA	NA	NA	NA	NA	NA	NA	41.10	9.13	31.97	NA	1.9
S-4	11/16/1999	NA	NA	NA	NA	NA	NA	NA	41.10	7.79	33.31	NA	1.7
S-4	02/02/2000	<50.0	<0.500	<0.500	<0.500	<0.500	<5.00	NA	41.10	7.19	33.91	NA	1.9
S-4	05/09/2000	NA	NA	NA	NA	NA	NA	NA	41.10	7.51	33.59	NA	1.8
S-4	08/03/2000	NA	NA	NA	NA	NA	NA	NA	41.10	7.83	33.27	NA	1.9
S-4	11/15/2000	NA	NA	NA	NA	NA	NA	NA	41.10	7.69	33.41	NA	1.5
S-4	02/14/2001	<50.0	<0.500	<0.500	<0.500	<0.500	<2.50	NA	41.10	6.20	34.90	NA	1.6
S-4	05/31/2001	NA	NA	NA	NA	NA	NA	NA	41.10	6.56	34.54	NA	1.6
S-4	08/15/2001	NA	NA	NA	NA	NA	NA	NA	41.10	7.90	33.20	NA	0.6
S-4	12/31/2001	NA	NA	NA	NA	NA	NA	NA	41.10	5.62	35.48	NA	2.7
S-4	02/06/2002	<50	<0.50	<0.50	<0.50	<0.50	NA	<5.0	41.10	7.29	33.81	NA	0.2
S-4	06/04/2002	NA	NA	NA	NA	NA	NA	NA	41.10	7.45	33.65	NA	0.6
S-4	07/25/2002	NA	NA	NA	NA	NA	NA	NA	41.04	7.39	33.65	NA	0.8
S-4	11/27/2002	NA	NA	NA	NA	NA	NA	NA	41.04	7.60	33.44	NA	NA
S-4	01/30/2003	<50	<0.50	<0.50	<0.50	<0.50	NA	<5.0	41.04	8.45	32.59	NA	NA
S-4	06/03/2003	NA	NA	NA	NA	NA	NA	NA	41.04	6.82	34.22	NA	NA
S-4	08/08/2003	NA	NA	NA	NA	NA	NA	NA	41.04	7.36	33.68	NA	NA
S-4	11/13/2003	NA	NA	NA	NA	NA	NA	NA	41.04	7.56	33.48	NA	NA

S-5	05/13/1991	NA	NA	NA	NA	NA	NA	NA	39.99	14.60	30.57	6.48	NA
S-5	08/23/1991	NA	NA	NA	NA	NA	NA	NA	39.99	15.14	29.25	5.50	NA
S-5	11/07/1991	NA	NA	NA	NA	NA	NA	NA	39.99	15.10	29.17	5.35	NA
S-5	01/28/1992	NA	NA	NA	NA	NA	NA	NA	39.99	14.05	29.86	4.90	NA
S-5	05/06/1992	NA	NA	NA	NA	NA	NA	NA	39.99	14.31	30.21	5.66	NA

WELL CONCENTRATIONS
Shell-branded Service Station
999 San Pablo Avenue
Albany, CA

Well ID	Date	TPPH (ug/L)	B (ug/L)	T (ug/L)	E (ug/L)	X (ug/L)	MTBE 8020 (ug/L)	MTBE 8260 (ug/L)	TOC (MSL)	Depth to Water (ft.)	GW Elevation (MSL)	SPH Thickness (ft.)	DO Reading (ppm)
S-5	08/26/1992	NA	NA	NA	NA	NA	NA	NA	39.99	14.26	28.77	3.80	NA
S-5	10/28/1992	NA	NA	NA	NA	NA	NA	NA	39.99	14.22	28.82	3.81	NA
S-5	01/19/1993	NA	NA	NA	NA	NA	NA	NA	39.99	12.36	30.80	3.96	NA
S-5	04/29/1993	NA	NA	NA	NA	NA	NA	NA	39.99	9.64	31.07	0.90	NA
S-5	07/22/1993	NA	NA	NA	NA	NA	NA	NA	39.99	9.55	31.16	0.90	NA
S-5	10/21/1993	NA	NA	NA	NA	NA	NA	NA	39.99	11.23	29.34	0.73	NA
S-5	01/04/1994	NA	NA	NA	NA	NA	NA	NA	39.99	11.69	29.82	1.90	NA
S-5	04/13/1994	NA	NA	NA	NA	NA	NA	NA	39.99	11.42	29.87	1.62	NA
S-5	07/25/1994	NA	NA	NA	NA	NA	NA	NA	39.99	12.01	29.41	1.79	NA
S-5	10/10/1994	NA	NA	NA	NA	NA	NA	NA	39.99	12.05	29.38	1.80	NA
S-5	01/26/1995	NA	NA	NA	NA	NA	NA	NA	39.99	8.42	32.95	1.72	NA
S-5	04/21/1995	NA	NA	NA	NA	NA	NA	NA	39.99	10.03	30.90	1.17	NA
S-5	07/28/1995	NA	NA	NA	NA	NA	NA	NA	39.99	11.42	30.07	1.87	NA
S-5	10/31/1995	NA	NA	NA	NA	NA	NA	NA	39.99	13.21	27.21	0.54	NA
S-5	01/10/1996	NA	NA	NA	NA	NA	NA	NA	39.99	12.05	28.04	0.13	NA
S-5	04/25/1996	NA	NA	NA	NA	NA	NA	NA	39.99	9.68	30.33	0.03	NA
S-5	07/23/1996	NA	NA	NA	NA	NA	NA	NA	39.99	9.82	30.20	0.04	NA
S-5	12/10/1996	270,000	8,800	29,000	5,200	37,000	NA	NA	39.99	9.10	30.91	0.03	NA
S-5 (D)	12/10/1996	400,000	9,200	32,000	7,200	50,000	<2,500	NA	39.99	9.10	30.91	0.03	NA
S-5	02/20/1997	88,000	2,000	11,000	1,600	19,000	<500	NA	39.99	8.93	31.06	NA	5
S-5	05/22/1997	NA	NA	NA	NA	NA	NA	NA	39.99	10.07	29.94	0.02	NA
S-5	08/22/1997	NA	NA	NA	NA	NA	NA	NA	39.99	10.24	29.77	0.02	NA
S-5	11/03/1997	NA	NA	NA	NA	NA	NA	NA	39.99	10.91	29.10	0.02	NA
S-5	02/20/1998	NA	NA	NA	NA	NA	NA	NA	39.99	7.81	32.20	0.03	NA
S-5	05/18/1998	NA	NA	NA	NA	NA	NA	NA	39.99	9.64	30.37	0.02	NA
S-5	05/31/2001	NA	NA	NA	NA	NA	NA	NA	39.99	10.13	29.86	NA	NA
S-6	05/13/1991	13,000	600	140	210	310	NA	NA	40.12	7.82	32.30	NA	NA

WELL CONCENTRATIONS
Shell-branded Service Station
999 San Pablo Avenue
Albany, CA

Well ID	Date	TPPH (ug/L)	B (ug/L)	T (ug/L)	E (ug/L)	X (ug/L)	MTBE 8020 (ug/L)	MTBE 8260 (ug/L)	TOC (MSL)	Depth to Water (ft.)	GW Elevation (MSL)	SPH Thickness (ft.)	DO Reading (ppm)
S-6	08/23/1991	9,800	480	80	120	150	NA	NA	40.12	9.58	30.54	NA	NA
S-6	11/07/1991	6,200	240	23	25	27	NA	NA	40.12	10.86	29.26	NA	NA
S-6	01/28/1992	5,600	250	15	41	36	NA	NA	40.12	8.97	31.15	NA	NA
S-6	05/06/1992	7,100	330	29	110	210	NA	NA	40.12	8.27	31.85	NA	NA
S-6	08/26/1992	13,000	240	<50	56	780	NA	NA	40.12	9.57	31.55	NA	NA
S-6	10/28/1992	10,000	470	210	67	170	NA	NA	40.12	8.90	32.22	NA	NA
S-6	01/19/1993	4,800	100	26	27	45	NA	NA	40.12	4.84	35.28	NA	NA
S-6	04/29/1993	7,000	430	20	<12.5	42	NA	NA	40.12	5.61	34.51	NA	NA
S-6	07/22/1993	5,800	260	120	65	150	NA	NA	40.12	6.56	33.56	NA	NA
S-6	10/21/1993	5,500	270	69	120	140	NA	NA	40.12	8.73	31.39	NA	NA
S-6	01/04/1994	7,100	180	58	63	62	NA	NA	40.12	7.14	32.98	NA	NA
S-6	04/13/1994	NA	NA	NA	NA	NA	NA	NA	40.12	7.21	32.91	NA	NA
S-6	07/25/1994	12,000	190	52	30	39	NA	NA	40.12	6.85	33.27	NA	NA
S-6 (D)	07/25/1994	7,200	170	32	31	34	NA	NA	40.12	6.85	33.27	NA	NA
S-6	10/10/1994	NA	NA	NA	NA	NA	NA	NA	40.12	6.20	33.92	NA	NA
S-6	01/26/1995	5,800	120	23	24	44	NA	NA	40.12	4.89	35.23	NA	NA
S-6	04/21/1995	NA	NA	NA	NA	NA	NA	NA	40.12	5.61	34.51	NA	NA
S-6	07/28/1995	4,400	210	23	34	60	NA	NA	40.12	5.30	34.82	NA	3
S-6 (D)	07/28/1995	6,100	230	20	38	59	NA	NA	40.12	5.30	34.82	NA	3
S-6	10/31/1995	NA	NA	NA	NA	NA	NA	NA	40.12	4.98	35.14	NA	NA
S-6	01/10/1996	6,800	170	87	35	105	NA	NA	40.12	5.67	34.45	NA	2.2
S-6 (D)	01/10/1996	7,800	230	120	50	210	NA	NA	40.12	5.67	34.45	NA	2.2
S-6	04/25/1996	NA	NA	NA	NA	NA	NA	NA	40.12	5.23	34.89	NA	NA
S-6	07/23/1996	2,600	170	<0.5	<0.5	8.5	<25	NA	40.12	5.40	34.72	NA	1.4
S-6	12/10/1996	NA	NA	NA	NA	NA	NA	NA	40.12	6.68	33.44	NA	0.7
S-6	02/20/1997	6,300	160	7.7	14	31	77	NA	40.12	5.70	34.42	NA	2
S-6	05/22/1997	NA	NA	NA	NA	NA	NA	NA	40.12	5.49	34.63	NA	0.9
S-6	08/22/1997	6,200	160	26	15	27	49	NA	40.12	5.71	34.41	NA	2.8

WELL CONCENTRATIONS
Shell-branded Service Station
999 San Pablo Avenue
Albany, CA

Well ID	Date	TPPH (ug/L)	B (ug/L)	T (ug/L)	E (ug/L)	X (ug/L)	MTBE 8020 (ug/L)	MTBE 8260 (ug/L)	TOC (MSL)	Depth to Water (ft.)	GW Elevation (MSL)	SPH Thickness (ft.)	DO Reading (ppm)
S-6	11/03/1997	NA	NA	NA	NA	NA	NA	NA	40.12	6.15	33.97	NA	1.4
S-6	02/20/1998	4,100	150	<10	<10	15	55	NA	40.12	5.25	34.87	NA	0.4
S-6	05/18/1998	NA	NA	NA	NA	NA	NA	NA	40.12	5.69	34.43	NA	0.4
S-6	08/20/1998	7,800	240	38	16	39	110	NA	40.12	6.04	34.08	NA	1.5
S-6 (D) b	08/20/1998	8,400	270	30	19	31	130	NA	40.12	6.04	34.08	NA	1.5
S-6	11/06/1998	NA	NA	NA	NA	NA	NA	NA	40.12	6.10	34.02	NA	NA
S-6	02/16/1999	6,000	190	19	14	20	<2.5	NA	40.12	5.84	34.28	NA	1.7
S-6	05/28/1999	NA	NA	NA	NA	NA	NA	NA	40.12	9.51	30.61	NA	1.9
S-6	08/24/1999	6,870	193	32.1	18.8	36.4	<25.0	NA	40.12	8.29	31.83	NA	2.7
S-6	11/16/1999	NA	NA	NA	NA	NA	NA	NA	40.12	5.93	34.19	NA	2.6
S-6	02/02/2000	2,310	164	122	28.6	133	63.1	NA	40.12	5.33	34.79	NA	2.6
S-6	05/09/2000	NA	NA	NA	NA	NA	NA	NA	40.12	6.41	33.71	NA	2.4
S-6	08/03/2000	5,600	188	27.4	<10.0	25.2	174	NA	40.12	5.84	34.28	NA	2.7
S-6	11/15/2000	NA	NA	NA	NA	NA	NA	NA	40.12	5.58	34.54	NA	2.3
S-6	02/14/2001	6,140	126	13.2	8.01	18.0	205	NA	40.12	5.50	34.62	NA	1.3
S-6	05/31/2001	NA	NA	NA	NA	NA	NA	NA	40.12	5.52	34.60	NA	1.2
S-6	08/15/2001	6,000	160	9.1	5.8	24	NA	51	40.12	6.04	34.08	NA	0.4
S-6	12/31/2001	6,900	120	12	6.6	24	NA	44	40.12	5.52	34.60	NA	0.4
S-6	02/06/2002	4,300	110	7.3	4.8	18	NA	39	40.12	6.34	33.78	NA	0.5
S-6	06/04/2002	4,300	140	8.4	4.9	22	NA	26	40.12	6.19	33.93	NA	0.4
S-6	07/25/2002	3,900	140	9.0	5.5	23	NA	31	39.92	6.05	33.87	NA	0.7
S-6	11/27/2002	5,200	160	9.6	4.9	24	NA	26	39.92	6.26	33.66	NA	NA
S-6	01/30/2003	4,700	200	9.6	5.5	25	NA	30	39.92	5.73	34.19	NA	NA
S-6	06/03/2003	3,900	160	10	<10	25	NA	30	39.92	5.52	34.40	NA	NA
S-6	08/08/2003	2,900	150	8.8	3.6	18	NA	18	39.92	6.14	33.78	NA	NA
S-6	11/13/2003	8,300	220	19	11	35	NA	28	39.92	5.85	34.07	NA	NA

S-7	05/13/1991	<50	<0.5	<0.5	<0.5	<0.5	NA	NA	40.10	10.56	29.54	NA	NA
-----	------------	-----	------	------	------	------	----	----	-------	-------	-------	----	----

WELL CONCENTRATIONS
Shell-branded Service Station
999 San Pablo Avenue
Albany, CA

Well ID	Date	TPPH (ug/L)	B (ug/L)	T (ug/L)	E (ug/L)	X (ug/L)	MTBE 8020 (ug/L)	MTBE 8260 (ug/L)	TOC (MSL)	Depth to Water (ft.)	GW Elevation (MSL)	SPH Thickness (ft.)	DO Reading (ppm)
S-7	08/23/1991	<50	<0.5	<0.5	<0.5	<0.5	NA	NA	40.10	11.16	28.94	NA	NA
S-7	11/07/1991	<50	<0.5	<0.5	<0.5	<0.5	NA	NA	40.10	11.48	28.62	NA	NA
S-7	01/28/1992	<50	<0.5	<0.5	<0.5	<0.5	NA	NA	40.10	10.72	29.38	NA	NA
S-7	05/06/1992	<50	<0.5	<0.5	<0.5	<0.5	NA	NA	40.10	10.34	29.76	NA	NA
S-7	08/26/1992	160	<0.5	<0.5	<0.5	<0.5	NA	NA	40.10	11.13	28.97	NA	NA
S-7	10/28/1992	<50	<0.5	<0.5	<0.5	<0.5	NA	NA	40.10	11.52	28.58	NA	NA
S-7	01/19/1993	50	1.1	0.6	1.9	9.2	NA	NA	40.10	8.68	31.42	NA	NA
S-7	04/29/1993	<50	<0.5	<0.5	<0.5	<0.5	NA	NA	40.10	9.90	30.20	NA	NA
S-7	07/22/1993	Well inaccessible		NA	NA	NA	NA	NA	40.10	NA	NA	NA	NA
S-7	10/21/1993	<50	<0.5	<0.5	<0.5	<0.5	NA	NA	40.10	11.10	29.00	NA	NA
S-7	01/04/1994	<50	<0.5	<0.5	<0.5	<0.5	NA	NA	40.10	10.40	29.70	NA	NA
S-7	04/13/1994	<50	1.4	0.61	<0.5	0.64	NA	NA	40.10	10.20	29.90	NA	NA
S-7 (D)	04/13/1994	<50	1.4	0.61	<0.5	0.66	NA	NA	40.10	10.20	29.90	NA	NA
S-7	07/25/1994	<50	<0.5	<0.5	<0.5	<0.5	NA	NA	40.10	10.48	29.62	NA	NA
S-7 a	10/10/1994	<50	<0.5	<0.5	<0.5	<0.5	NA	NA	40.10	10.64	29.46	NA	NA
S-7	01/26/1995	<50	<0.5	<0.5	<0.5	<0.5	NA	NA	40.10	7.75	32.35	NA	4.6
S-7	04/21/1995	<50	<0.5	<0.5	<0.5	<0.5	NA	NA	40.10	8.51	31.59	NA	NA
S-7	07/28/1995	<50	<0.5	<0.5	<0.5	<0.5	NA	NA	40.10	10.20	29.90	NA	3
S-7	10/31/1995	<50	<0.5	<0.5	<0.5	<0.5	NA	NA	40.10	10.86	29.24	NA	4.9
S-7	01/10/1996	<50	<0.5	2	<0.5	2.6	NA	NA	40.10	10.33	29.77	NA	7.6
S-7	04/25/1996	<50	<0.5	<0.5	<0.5	<0.5	<2.5	NA	40.10	9.13	30.97	NA	6.2
S-7	07/23/1996	<50	<0.5	<0.5	<0.5	<0.5	14	NA	40.10	10.18	29.92	NA	3.7
S-7	12/10/1996	<50	<0.5	<0.5	<0.5	<0.5	<2.5	NA	40.10	9.04	31.06	NA	4.6
S-7	02/20/1997	<50	<0.50	<0.50	<0.50	<0.50	<2.5	NA	40.10	9.60	30.50	NA	5
S-7	05/22/1997	<50	1.3	<0.50	<0.50	<0.50	5.5	NA	40.10	10.63	29.47	NA	0.8
S-7	08/22/1997	<50	<0.50	<0.50	<0.50	<0.50	<2.5	NA	40.10	10.95	29.15	NA	2.6
S-7	11/03/1997	<50	2.2	1.7	0.58	3.4	<2.5	NA	40.10	11.29	28.81	NA	2.6
S-7	02/20/1998	350	23	13	14	42	3.8	NA	40.10	7.73	32.37	NA	4.6

WELL CONCENTRATIONS
Shell-branded Service Station
999 San Pablo Avenue
Albany, CA

Well ID	Date	TPPH (ug/L)	B (ug/L)	T (ug/L)	E (ug/L)	X (ug/L)	MTBE 8020 (ug/L)	MTBE 8260 (ug/L)	TOC (MSL)	Depth to Water (ft.)	GW Elevation (MSL)	SPH Thickness (ft.)	DO Reading (ppm)
S-7	05/18/1998	<50	<0.50	<0.50	<0.50	<0.50	<2.5	NA	40.10	10.29	29.81	NA	4.4
S-7	08/20/1998	Well inaccessible		NA	NA	NA	NA	NA	40.10	11.00	29.10	NA	5.4
S-7	11/06/1998	<50	<0.50	<0.50	<0.50	<0.50	<2.5	NA	40.10	11.19	28.91	NA	5.2
S-7	02/16/1999	Well inaccessible		NA	NA	NA	NA	NA	40.10	NA	NA	NA	NA
S-7	05/28/1999	<50.0	<0.500	<0.500	<0.500	<0.500	<5.00	NA	40.10	9.76	30.34	NA	2.7
S-7	08/24/1999	<50.0	<0.500	<0.500	<0.500	<0.500	<2.50	NA	40.10	10.61	29.49	NA	2.1
S-7	11/16/1999	<50.0	<0.500	<0.500	<0.500	<0.500	3.68	NA	40.10	10.90	29.20	NA	2.3
S-7	02/02/2000	<50.0	<0.500	<0.500	<0.500	<0.500	<5.00	NA	40.10	10.30	29.80	NA	2.1
S-7	05/09/2000	<50.0	<0.500	<0.500	<0.500	<0.500	<2.50	NA	40.10	10.25	29.85	NA	2.7
S-7	08/03/2000	<50.0	<0.500	<0.500	<0.500	<0.500	<2.50	NA	40.10	10.65	29.45	NA	2.5
S-7	11/15/2000	<50.0	<0.500	<0.500	<0.500	<0.500	<2.50	NA	40.10	10.53	29.57	NA	4.6
S-7	02/14/2001	Well inaccessible		NA	NA	NA	NA	NA	40.10	NA	NA	NA	NA
S-7	05/31/2001	<50	<0.50	<0.50	<0.50	0.77	NA	4.6	40.10	9.46	30.64	NA	2.1
S-7	08/15/2001	<50	<0.50	<0.50	<0.50	<0.50	NA	<5.0	40.10	10.93	29.17	NA	2.0
S-7	12/31/2001	<50	<0.50	<0.50	<0.50	<0.50	NA	6.0	40.10	9.14	30.96	NA	3.0
S-7	02/06/2002	<50	<0.50	<0.50	<0.50	<0.50	NA	<5.0	40.10	8.61	31.49	NA	3.2
S-7	06/04/2002	<50	<0.50	<0.50	<0.50	<0.50	NA	<5.0	40.10	10.41	29.69	NA	0.9
S-7	07/25/2002	<50	<0.50	<0.50	<0.50	<0.50	NA	<5.0	39.91	10.37	29.54	NA	1.1
S-7	11/27/2002	<50	<0.50	<0.50	<0.50	<0.50	NA	<5.0	39.91	10.52	29.39	NA	NA
S-7	01/30/2003	<50	<0.50	<0.50	<0.50	<0.50	NA	<5.0	39.91	9.38	30.53	NA	NA
S-7	06/03/2003	<50	<0.50	<0.50	<0.50	<1.0	NA	0.72	39.91	10.18	29.73	NA	NA
S-7	08/08/2003	<50	<0.50	<0.50	<0.50	<1.0	NA	<0.50	39.91	10.43	29.48	NA	NA
S-7	11/13/2003	<50	<0.50	<0.50	<0.50	<1.0	NA	<0.50	39.91	10.39	29.52	NA	NA

WELL CONCENTRATIONS
Shell-branded Service Station
999 San Pablo Avenue
Albany, CA

Well ID	Date	TPPH (ug/L)	B (ug/L)	T (ug/L)	E (ug/L)	X (ug/L)	MTBE 8020 (ug/L)	MTBE 8260 (ug/L)	TOC (MSL)	Depth to Water (ft.)	GW Elevation (MSL)	SPH Thickness (ft.)	DO Reading (ppm)
---------	------	----------------	-------------	-------------	-------------	-------------	------------------------	------------------------	--------------	----------------------------	--------------------------	---------------------------	------------------------

Abbreviations:

TPPH = Total petroleum hydrocarbons as gasoline by EPA Method 8260B; prior to May 31, 2001, analyzed by EPA Method 8015.

BTEX = Benzene, toluene, ethylbenzene, xylenes by EPA Method 8260B; prior to May 31, 2001, analyzed by EPA Method 8020.

MTBE = Methyl-tertiary-butyl ether

TOC = Top of Casing Elevation

TOB = Top of Wellbox Elevation

SPH = Separate-Phase Hydrocarbons

GW = Groundwater

DO = Dissolved Oxygen

ug/L = Parts per billion

MSL = Mean sea level

ft = Feet

ppm = Parts per million

<n = Below detection limit

D = Duplicate sample

NA = Not applicable

Notes:

a = Sample analyzed for total dissolved solids (450 mg/L).

b = Surrogate recovery outside QC limits due to matrix effect.

c = Chromatogram pattern indicated an unidentified hydrocarbon.

d = This sample analyzed outside of EPA recommended hold time.

e = Concentration is an estimate value above the linear quantitation range.

Ownership of well S-5 is being transferred to Arco.

Beginning July 25, 2002, depth to waters referenced to Top of Casing.

Site surveyed January 9, 2002, by Virgil Chavez Land Surveying of Vallejo, California.

When separate-phase hydrocarbons are present, ground water elevation is adjusted using the relation:

Corrected ground water elevation = Top-of-casing elevation - depth to water + (0.8 x hydrocarbon thickness).

Blaine Tech Services, Inc.

December 01, 2003

1680 Rogers Avenue
San Jose, CA 95112-1105

Attn.: Leon Gearhart

Project#: 031113-MD2

Project: 98995143

Site: 999 San Pablo Avenue, Albany

Dear Mr. Gearhart,

Attached is our report for your samples received on 11/14/2003 13:48

This report has been reviewed and approved for release. Reproduction of this report is permitted only in its entirety.

Please note that any unused portion of the samples will be discarded after 12/29/2003 unless you have requested otherwise.

We appreciate the opportunity to be of service to you. If you have any questions, please call me at (925) 484-1919.

You can also contact me via email. My email address is: vvancil@stl-inc.com

Sincerely,



Vincent Vancil
Project Manager

Severn Trent Laboratories, Inc.

STL San Francisco * 1220 Quarry Lane, Pleasanton, CA 94566

Tel 925 484 1919 Fax 925 484 1096 * www.stl-inc.com * CA DHS ELAP# 2496

Gas/BTEX/MTBE by 8260B (C6-C12)

Blaine Tech Services, Inc.

Attn.: Leon Gearhart

1680 Rogers Avenue

San Jose, CA 95112-1105

Phone: (408) 573-0555 Fax: (408) 573-7771

Project: 031113-MD2
98995143

Received: 11/14/2003 13:48

Site: 999 San Pablo Avenue, Albany

Samples Reported

Sample Name	Date Sampled	Matrix	Lot
S-2	11/13/2003 16:00	Water	1
S-3	11/13/2003 15:45	Water	2
S-6	11/13/2003 15:25	Water	3
S-7	11/13/2003 14:50	Water	4

Severn Trent Laboratories, Inc.

STL San Francisco * 1220 Quarry Lane, Pleasanton, CA 94566

Tel 925 484 1919 Fax 925 484 1096 * www.stl-inc.com * CA DHS ELAP# 2496

12/01/2003 12:17

Gas/BTEX/MTBE by 8260B (C6-C12)

Blaine Tech Services, Inc.

Attn.: Leon Gearhart

1680 Rogers Avenue

San Jose, CA 95112-1105

Phone: (408) 573-0555 Fax: (408) 573-7771

Project: 031113-MD2
98995143

Received: 11/14/2003 13:48

Site: 999 San Pablo Avenue, Albany

Prep(s):	5030B	Test(s):	8260B
Sample ID:	S-2	Lab ID:	2003-11-0559
Sampled:	11/13/2003 16:00	Extracted:	11/24/2003 19:39
Matrix:	Water	QC Batch:	2003/11/24/1B05

Compound	Conc.	RL	Unit	Dilution	Analyzed	Flag
Gasoline	10000	1000	ug/L	20.00	11/24/2003 19:39	
Benzene	18	10	ug/L	20.00	11/24/2003 19:39	
Toluene	ND	10	ug/L	20.00	11/24/2003 19:39	
Ethylbenzene	47	10	ug/L	20.00	11/24/2003 19:39	
Total xylenes	21	20	ug/L	20.00	11/24/2003 19:39	
Methyl tert-butyl ether (MTBE)	180	10	ug/L	20.00	11/24/2003 19:39	
Surrogate(s)						
1,2-Dichloroethane-d4	97.7	76	%	20.00	11/24/2003 19:39	
Toluene-d8	92.0	78	%	20.00	11/24/2003 19:39	

Severn Trent Laboratories, Inc.

STL San Francisco * 1220 Quarry Lane, Pleasanton, CA 94566

Tel 925 484 1919 Fax 925 484 1096 * www.stl-inc.com * CA DHS ELAP# 2496

12/01/2003 12:17

Gas/BTEX/MTBE by 8260B (C6-C12)

Blaine Tech Services, Inc.

Attn.: Leon Gearhart

1680 Rogers Avenue

San Jose, CA 95112-1105

Phone: (408) 573-0555 Fax: (408) 573-7771

Project: 031113-MD2
98995143

Received: 11/14/2003 13:48

Site: 999 San Pablo Avenue, Albany

Client(S)	8260B	Project	8260B
Sample ID	S3	Sample	2003-11-0559
Sampled	11/13/2003 12:20	Sampled	11/24/2003 20:02
Matrix	Water	By Batch	2003/11/24/1B/85
Analysis: 13607 See Legend for Noble Gases			

Compound	Conc.	RL	Unit	Dilution	Analyzed	Flag
Gasoline	5200	100	ug/L	2.00	11/24/2003 20:02	
Benzene	5.1	1.0	ug/L	2.00	11/24/2003 20:02	
Toluene	2.4	1.0	ug/L	2.00	11/24/2003 20:02	
Ethylbenzene	ND	1.0	ug/L	2.00	11/24/2003 20:02	
Total xylenes	5.6	2.0	ug/L	2.00	11/24/2003 20:02	
Methyl tert-butyl ether (MTBE)	69	1.0	ug/L	2.00	11/24/2003 20:02	
Surrogate(s)						
1,2-Dichloroethane-d4	115.8	76	%	2.00	11/24/2003 20:02	
Toluene-d8	98.0	78	%	2.00	11/24/2003 20:02	

Severn Trent Laboratories, Inc.

STL San Francisco * 1220 Quarry Lane, Pleasanton, CA 94566

Tel 925 484 1919 Fax 925 484 1096 * www.stl-inc.com * CA DHS ELAP# 2496

12/01/2003 12:17

Gas/BTEX/MTBE by 8260B (C6-C12)

Blaine Tech Services, Inc.

Attn.: Leon Gearhart

1680 Rogers Avenue

San Jose, CA 95112-1105

Phone: (408) 573-0555 Fax: (408) 573-7771

Project: 031113-MD2
98995143

Received: 11/14/2003 13:48

Site: 999 San Pablo Avenue, Albany

Client:	8260B	Test(s):	8260B
Sample ID:	S-8	Lab ID:	2003-11-0559
Sampled:	11/13/2003 11:25	Extracted:	11/23/2003 20:25
Matrix:	Water	GC/MS ID:	2003-11/24-1B-60
Analysis Flag(s) (See legend and Note Section)			

Compound	Conc.	RL	Unit	Dilution	Analyzed	Flag
Gasoline	8300	500	ug/L	10.00	11/24/2003 20:24	
Benzene	220	5.0	ug/L	10.00	11/24/2003 20:24	
Toluene	19	5.0	ug/L	10.00	11/24/2003 20:24	
Ethylbenzene	11	5.0	ug/L	10.00	11/24/2003 20:24	
Total xylenes	35	10	ug/L	10.00	11/24/2003 20:24	
Methyl tert-butyl ether (MTBE)	28	5.0	ug/L	10.00	11/24/2003 20:24	
Surrogate(s)						
1,2-Dichloroethane-d4	97.7	76	%	10.00	11/24/2003 20:24	
Toluene-d8	95.4	78	%	10.00	11/24/2003 20:24	

Gas/BTEX/MTBE by 8260B (C6-C12)

Blaine Tech Services, Inc.

Attn.: Leon Gearhart

1680 Rogers Avenue

San Jose, CA 95112-1105

Phone: (408) 573-0555 Fax: (408) 573-7771

Project: 031113-MD2
98995143

Received: 11/14/2003 13:48

Site: 999 San Pablo Avenue, Albany

Prop(s)	50385	TEST(S)	8260B
Sample ID	SE7	Lab ID	105
Sampled On	11/19/2003 12:51	Extractor	11/22/2003 9:13
Matrix	Water	GC Brand	2003 11/22/03 66

Compound	Conc.	RL	Unit	Dilution	Analyzed	Flag
Gasoline	ND	50	ug/L	1.00	11/22/2003 19:09	
Benzene	ND	0.50	ug/L	1.00	11/22/2003 19:09	
Toluene	ND	0.50	ug/L	1.00	11/22/2003 19:09	
Ethylbenzene	ND	0.50	ug/L	1.00	11/22/2003 19:09	
Total xylenes	ND	1.0	ug/L	1.00	11/22/2003 19:09	
Methyl tert-butyl ether (MTBE)	ND	0.50	ug/L	1.00	11/22/2003 19:09	
Surrogate(s)						
1,2-Dichloroethane-d4	103.7	76	%	1.00	11/22/2003 19:09	
Toluene-d8	94.5	78	%	1.00	11/22/2003 19:09	

Gas/BTEX/MTBE by 8260B (C6-C12)

Blaine Tech Services, Inc.

Attn.: Leon Gearhart

1680 Rogers Avenue

San Jose, CA 95112-1105

Phone: (408) 573-0555 Fax: (408) 573-7771

Project: 031113-MD2
98995143

Received: 11/14/2003 13:48

Site: 999 San Pablo Avenue, Albany

Batch Report					
Sample	3030B	Method	8260	Client	Blaine Tech Services, Inc.
Matrix	Blank	Lab	STL	GC Batch #	2003/11/22/10:17
MR	2003/11/22/10:17	Date	11/22/2003	Date Sampled	11/22/2003

Compound	Conc.	RL	Unit	Analyzed	Flag
Gasoline	ND	50	ug/L	11/22/2003 10:17	
Methyl tert-butyl ether (MTBE)	ND	0.5	ug/L	11/22/2003 10:17	
Benzene	ND	0.5	ug/L	11/22/2003 10:17	
Toluene	ND	0.5	ug/L	11/22/2003 10:17	
Ethylbenzene	ND	0.5	ug/L	11/22/2003 10:17	
Total xylenes	ND	1.0	ug/L	11/22/2003 10:17	
Surrogates(s)					
1,2-Dichloroethane-d4	94.0	76-130	%	11/22/2003 10:17	
Toluene-d8	92.4	78-115	%	11/22/2003 10:17	

Severn Trent Laboratories, Inc.

STL San Francisco * 1220 Quarry Lane, Pleasanton, CA 94566

Tel 925 484 1919 Fax 925 484 1096 * www.stl-inc.com * CA DHS ELAP# 2496

12/01/2003 12:17

Gas/BTEX/MTBE by 8260B (C6-C12)

Blaine Tech Services, Inc.

Attn.: Leon Gearhart

1680 Rogers Avenue
San Jose, CA 95112-1105
Phone: (408) 573-0555 Fax: (408) 573-7771

Project: 031113-MD2
98995143

Received: 11/14/2003 13:48

Site: 999 San Pablo Avenue, Albany

Field #	031113-MD2	Client	Blaine Tech Services, Inc.
Project	031113-MD2	Sample #	98995143
Method	8260B	QC Batch #	2003-11-24-1B/65
Lab	2003-11-24-1B/65	Date Extracted	11/24/2003 11:25

Compound	Conc.	RL	Unit	Analyzed	Flag
Gasoline	ND	50	ug/L	11/24/2003 11:25	
Methyl tert-butyl ether (MTBE)	ND	0.5	ug/L	11/24/2003 11:25	
Benzene	ND	0.5	ug/L	11/24/2003 11:25	
Toluene	ND	0.5	ug/L	11/24/2003 11:25	
Ethylbenzene	ND	0.5	ug/L	11/24/2003 11:25	
Total xylenes	ND	1.0	ug/L	11/24/2003 11:25	
Surrogates(s)					
1,2-Dichloroethane-d4	89.8	76-130	%	11/24/2003 11:25	
Toluene-d8	91.8	78-115	%	11/24/2003 11:25	

Gas/BTEX/MTBE by 8260B (C6-C12)

Blaine Tech Services, Inc.

Attn.: Leon Gearhart

1680 Rogers Avenue

San Jose, CA 95112-1105

Phone: (408) 573-0555 Fax: (408) 573-7771

Project: 031113-MD2
98995143

Received: 11/14/2003 13:48

Site: 999 San Pablo Avenue, Albany

Batch QC Report										
Prep(s):	5020B							Method:	8260B	
Laboratory Control Spike		Water						QC Batch #:	2003-11-25-1A-66	
LCS#	2003/11/25/7A/66-029	Expanded: 11/22/2003						Analysis #:	2003-11-25-1A-66-029	
LCSD#	2003/11/25/7A/66-058	Expanded: 11/22/2003						Analysis #:	2003-11-25-1A-66-058	

Compound	Conc. ug/L		Exp. Conc.	Recovery %		RPD	Ctrl. Limits %		Flags	
	LCS	LCSD		LCS	LCSD		%	Rec.	RPD	LCS
Methyl tert-butyl ether (MTBE)	20.3	19.9	25	81.2	79.6	2.0	65-165	20		
Benzene	20.5	21.3	25	82.0	85.2	3.8	69-129	20		
Toluene	22.0	20.9	25	88.0	83.6	5.1	70-130	20		
Surrogates(s)										
1,2-Dichloroethane-d4	473	471	500	94.6	94.2		76-130			
Toluene-d8	461	456	500	92.2	91.2		78-115			

Severn Trent Laboratories, Inc.

STL San Francisco * 1220 Quarry Lane, Pleasanton, CA 94566

Tel 925 484 1919 Fax 925 484 1096 * www.stl-inc.com * CA DHS ELAP# 2496

12/01/2003 12:17

Gas/BTEX/MTBE by 8260B (C6-C12)

Blaine Tech Services, Inc.

Attn.: Leon Gearhart

1680 Rogers Avenue
San Jose, CA 95112-1105
Phone: (408) 573-0555 Fax: (408) 573-7771

Project: 031113-MD2
98995143

Received: 11/14/2003 13:48

Site: 999 San Pablo Avenue, Albany

Batch: 06-Rabbit		
Project: 031113-MD2	Batch: 06-Rabbit	
Lab: 031113-MD2	Water	06-Rabbit-2003112418:55
LCS: 2003112418:65:40	Extracted: 11/22/2003	Analyzed: 11/22/2003 10:46
LCSD: 2003112418:65:49	Extracted: 11/22/2003	Analyzed: 11/22/2003 11:02

Compound	Conc. ug/L		Exp. Conc.	Recovery %		RPD	Ctrl.Limits %		Flags	
	LCS	LCSD		LCS	LCSD		%	Rec.	RPD	LCS
Methyl tert-butyl ether (MTBE)	20.5	23.0	25	82.0	92.0	11.5	65-165	20		
Benzene	21.8	21.3	25	87.2	85.2	2.3	69-129	20		
Toluene	21.6	22.0	25	86.4	88.0	1.8	70-130	20		
Surrogates(s)										
1,2-Dichloroethane-d4	454	501	500	90.8	100.2		76-130			
Toluene-d8	475	471	500	95.0	94.2		78-115			

Gas/BTEX/MTBE by 8260B (C6-C12)

Blaine Tech Services, Inc.

Attn.: Leon Gearhart

1680 Rogers Avenue

San Jose, CA 95112-1105

Phone: (408) 573-0555 Fax: (408) 573-7771

Project: 031113-MD2
98995143

Received: 11/14/2003 13:48

Site: 999 San Pablo Avenue, Albany

Legend and Notes

Analysis Flag

o

Reporting limits were raised due to high level of analyte present in the sample.

80500

SHELL Chain of Custody Record

Case Identification: 2003-11-0559
 Address: Karen Petryna
 City, State, ZIP: Albany, NY 12212

Shell Project Manager (to be invited):
 Project Engineering
 Technical Services
 Risk Management

9	8	9	5	1	4	3
---	---	---	---	---	---	---

DATE: 11/13/07
 PAGE: 1 of 1

Business: 999 San Pablo Avenue, Albany, NY 12212
 Phone: (518) 442-2700
 Email: seonhmed@carrollcity.com

Case No: 2003-11-0559
 Agency: Albany Police Department
 Requested Analysis: Johnathan DeJony

Field Sample Identification	SAMPLING DATE	TIME	MATRIX	NO. OF CONT.	TRF-Ces, Purgable	RTX	MTBE (2021B - 5000 RL)	MTBE (2020B - 4500 RL)	Co-solvent (5) by (2000)	Ethanol (2000)	Hexanol	1,2-DCA (2000)	TRF-Cesal/Extraction (2000)	RTX (2000) Confirmation See Note	FIELD NOTES:
S-2	11/13/07	1600	SP	3	✓	✓	✓	✓							3.1°C
S-3	11/13/07	1900	SP	3	✓	✓	✓	✓							
S-6	11/13/07	1900	SP	3	✓	✓	✓	✓							
S-7	11/13/07	1900	SP	3	✓	✓	✓	✓							

TEMPERATURE ON RECEIPT OF: 3.1°C

Signature: [Signature] Date: 11/14/07

Signature: [Signature] Date: 11/14/07

Signature: [Signature] Date: 11/14/07