

C A M B R I A

September 21, 2000

Susan Hugo
Alameda County Health Care Services Agency
1131 Harbor Bay Parkway, Suite 250
Alameda, California 94502-6577

PO 121

Re: **Second Quarter 2000 Monitoring Report**
Shell-branded Service Station
999 San Pablo Avenue
Albany, California
Incident #98995143
Cambria Project #242-0366-002



Dear Ms. Hugo:

On behalf of Equiva Services LLC, Cambria Environmental Technology, Inc. (Cambria) is submitting this groundwater monitoring report in accordance with the reporting requirements of 23 CCR 2652d.

SECOND QUARTER 2000 ACTIVITIES

Groundwater Monitoring: Blaine Tech Services, Inc. (Blaine) of San Jose, California gauged and sampled the site wells, calculated groundwater elevations, and compiled the analytical data. Cambria prepared a groundwater elevation contour map (Figure 1). Blaine's report, presenting the laboratory report and supporting field documents, is included as Attachment A.


ANTICIPATED THIRD QUARTER 2000 ACTIVITIES

Groundwater Monitoring: Blaine will gauge and sample all site wells and tabulate the data. Cambria will prepare a monitoring report.

Oakland, CA
San Ramon, CA
Sonoma, CA
Portland, OR

**Cambria
Environmental
Technology, Inc.**

1144 65th Street
Suite B
Oakland, CA 94608
Tel (510) 420-0700
Fax (510) 420-9170



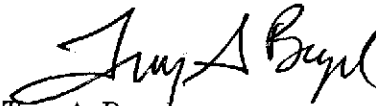
CLOSING

We appreciate the opportunity to work with you on this project. Please call Troy Buggle at (510) 420-3333 if you have any questions or comments.

Sincerely,

Cambria Environmental Technology, Inc




Troy A. Buggle
Project Scientist

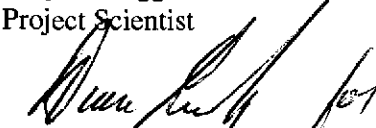

Stephan A. Bork, C.E.G., C.HG..
Associate Hydrogeologist



Figure: 1 - Groundwater Elevation Contour Map

Attachment: A - Blaine Groundwater Monitoring Report and Field Notes

cc: Karen Petryna, Equiva Services LLC, P.O. Box 7869, Burbank, California 91510-7869

g:\albany 999sanpablo\qm\2q00qm.doc



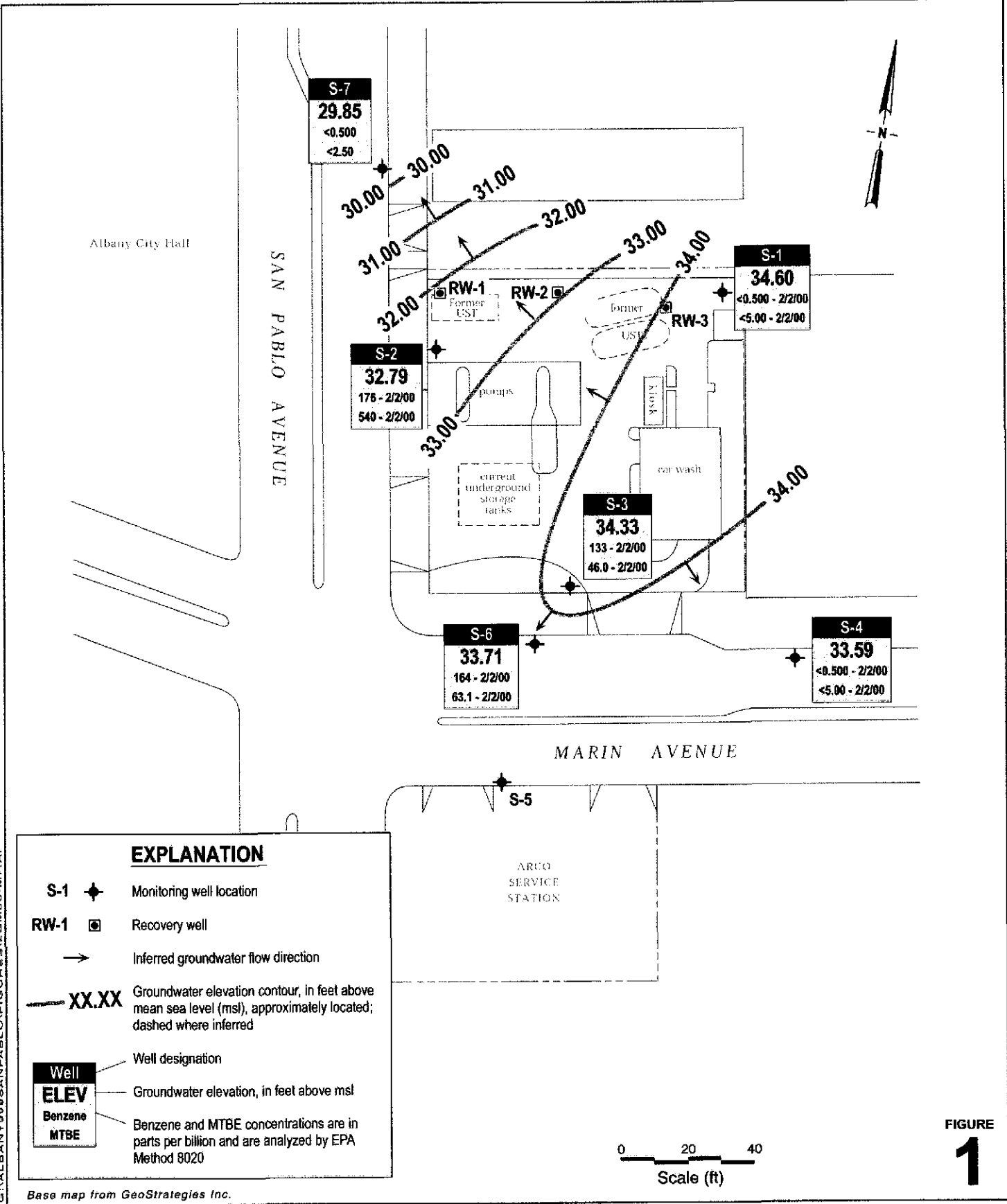


FIGURE 1

Shell-branded Service Station
 999 San Pablo Avenue
 Albany, California
 Incident #98995143




CAMBRIA

Groundwater Elevation Contour Map


May 9, 2000

G:\ALBANY\98995\SAN PABLO\FIGURES\20M00-M.PAI

Base map from GeoStrategies Inc.



ATTACHMENT A
Blaine Groundwater Monitoring Report
and Field Notes



BLAINE
TECH SERVICES, INC.



1680 ROGERS AVENUE
SAN JOSE, CA 95112-1105
(408) 573-7771 FAX
(408) 573-0555 PHONE
CONTRACTOR'S LICENSE #746684
www.blainetech.com

June 14, 2000

Karen Petryna
Equiva Services LLC
P.O. Box 7869
Burbank, CA 91510-7869

Second Quarter 2000 Groundwater Monitoring at
Shell-branded Service Station
999 San Pablo Avenue
Albany, CA


Monitoring performed on May 9, 2000

Groundwater Monitoring Report **000509-U-1**

This report covers the routine monitoring of groundwater wells at this Shell-branded facility. In accordance with standard procedures that conform to Regional Water Quality Control Board requirements, routine field data collection includes depth to water, total well depth, thickness of any separate immiscible layer, water column volume, calculated purge volume (if applicable), elapsed evacuation time (if applicable), total volume of water removed (if applicable), and standard water parameter instrument readings. Sample material is collected, contained, stored, and transported to the laboratory in conformance with EPA standards. Purge water (if applicable) is, likewise, collected and transported to the Martinez Refining Company.

Basic field information is presented alongside analytical values excerpted from the laboratory report in the cumulative table of **WELL CONCENTRATIONS**. The full analytical report for the most recent samples and the field data sheets are attached to this report.


At a minimum, Blaine Tech Services, Inc. field personnel are certified on completion of a forty hour Hazardous Materials and Emergency Response training course per 29 CFR 1910.120. Field personnel are also enrolled in annual eight hour refresher courses.



Blaine Tech Services, Inc. conducts sampling and documentation assignments of this type as an independent third party. In order to avoid compromising the objectivity necessary for the proper and disinterested performance of this work, Blaine Tech Services, Inc. concentrates on objective data collection and does not participate in the interpretation of analytical results, the definition of geological or hydrological conditions, the formulation of recommendations, or the marketing of remedial systems.

Please call if you have any questions.

Yours truly,


A handwritten signature in black ink, appearing to read "Deidre Kerwin", with a long horizontal flourish extending to the right.

Deidre Kerwin
Operations Manager

DK/jh

attachments: Cumulative Table of WELL CONCENTRATIONS
Certified Analytical Report
Field Data Sheets

cc: Anni Kreml
Cambria Environmental Technology, Inc.
1144 65th Street, Ste. C
Oakland, CA 94608-2411



WELL CONCENTRATIONS
Shell-branded Service Station
999 San Pablo Avenue
Albany, CA

Wic #204-0079-0109

Well ID	Date	TPPH (ug/L)	B (ug/L)	T (ug/L)	E (ug/L)	X (ug/L)	MTBE 8020 (ug/L)	MTBE 8260 (ug/L)	TOB (MSL)	Depth to Water (ft.)	GW Elevation (MSL)	SPH Thickness (ft.)	DO Reading (ppm)
S-1	05/13/1991	1,500	20	2.6	86	74	NA	NA	42.73	8.24	34.49	NA	NA
S-1	08/23/1991	2,900	27	<2.5	75	18	NA	NA	42.73	8.37	34.36	NA	NA
S-1	11/07/1991	2,900	8	2.5	46	26	NA	NA	42.73	8.30	34.43	NA	NA
S-1	01/28/1992	2,000	11	<2.5	60	20	NA	NA	42.73	7.84	34.89	NA	NA
S-1	05/06/1992	1,200	5.5	<2.5	80	36	NA	NA	42.73	7.95	34.78	NA	NA
S-1	08/26/1992	2,000	9.4	<2.5	130	<2.5	NA	NA	42.73	8.24	34.49	NA	NA
S-1	10/28/1992	1,300	27	3.2	72	13	NA	NA	42.73	8.52	34.21	NA	NA
S-1	01/19/1993	1,500	13	3	29	31	NA	NA	42.73	6.54	36.19	NA	NA
S-1	04/29/1993	2,000	15	<2.5	82	<65	NA	NA	42.73	7.93	34.80	NA	NA
S-1	07/22/1993	620	1.1	4.2	3.5	13	NA	NA	42.73	8.09	34.64	NA	NA
S-1	10/21/1993	1,200	34	25	15	9.5	NA	NA	42.73	9.43	33.30	NA	NA
S-1	01/04/1994	860	<2.5	<2.5	5.7	5.3	NA	NA	42.73	8.25	34.48	NA	NA
S-1	04/13/1994	NA	NA	NA	NA	NA	NA	NA	42.73	8.02	34.71	NA	NA
S-1	07/25/1994	1,200	8.3	7.4	15	20	NA	NA	42.73	8.22	34.51	NA	NA
S-1	10/10/1994	NA	NA	NA	NA	NA	NA	NA	42.73	8.29	34.44	NA	NA
S-1	01/26/1995	1,000	12	0.6	12	420	NA	NA	42.73	6.88	35.85	NA	NA
S-1	04/21/1995	NA	NA	NA	NA	NA	NA	NA	42.73	7.65	35.08	NA	NA
S-1	07/28/1995	660	7.2	1	11	8.9	NA	NA	42.73	7.90	34.83	NA	4
S-1	10/31/1995	NA	NA	NA	NA	NA	NA	NA	42.73	7.72	35.01	NA	NA
S-1	01/10/1996	1,100	3.5	7	5.1	9.4	NA	NA	42.73	8.24	34.49	NA	7.4
S-1	04/25/1996	NA	NA	NA	NA	NA	NA	NA	42.73	7.74	34.99	NA	NA
S-1	07/23/1996	<50	<0.5	<0.5	<0.5	<0.5	<2.5	NA	42.73	7.92	34.81	NA	2.7
S-1	12/10/1996	NA	NA	NA	NA	NA	NA	NA	42.73	7.56	35.17	NA	0.6
S-1	02/20/1997	<50	<0.50	<0.50	<0.50	<0.50	<2.5	NA	42.73	7.95	34.78	NA	3
S-1	05/22/1997	NA	NA	NA	NA	NA	NA	NA	42.73	8.11	34.62	NA	0.5

WELL CONCENTRATIONS
Shell-branded Service Station
999 San Pablo Avenue
Albany, CA
Wic #204-0079-0109

Well ID	Date	TPPH (ug/L)	B (ug/L)	T (ug/L)	E (ug/L)	X (ug/L)	MTBE 8020 (ug/L)	MTBE 8260 (ug/L)	TOB (MSL)	Depth to Water (ft.)	GW Elevation (MSL)	SPH Thickness (ft.)	DO Reading (ppm)
S-1	08/22/1997	810	18	<2.0	5.1	4.4	18	NA	42.73	7.86	34.87	NA	3
S-1	11/03/1997	NA	NA	NA	NA	NA	NA	NA	42.73	8.35	34.38	NA	1.1
S-1	02/20/1998	<50	<0.50	<0.50	<0.50	<0.50	<2.5	NA	42.73	6.09	36.64	NA	2.9
S-1	05/18/1998	NA	NA	NA	NA	NA	NA	NA	42.73	7.69	35.04	NA	1.1
S-1	08/20/1998	390	6.7	<0.50	0.64	<0.50	14	NA	42.73	8.20	34.53	NA	1.9
S-1	11/06/1998	NA	NA	NA	NA	NA	NA	NA	42.73	8.23	34.50	NA	NA
S-1	02/16/1999	<50	<0.50	<0.50	<0.50	<0.50	<2.5	NA	42.73	7.47	35.26	NA	1.5
S-1	05/28/1999	NA	NA	NA	NA	NA	NA	NA	42.73	7.60	35.13	NA	1.3
S-1	08/24/1999	72.4	<0.50	<0.50	<0.50	<0.50	<2.50	NA	42.73	7.95	34.78	NA	1.4
S-1	11/16/1999	NA	NA	NA	NA	NA	NA	NA	42.73	7.87	34.86	NA	1.3
S-1	02/02/2000	<50.0	<0.50	<0.50	<0.50	<0.50	<5.00	NA	42.73	7.26	35.47	NA	1.4
S-1	05/09/2000	NA	NA	NA	NA	NA	NA	NA	42.73	8.13	34.60	NA	1.0
S-2	05/13/1991	23,000	3,900	230	1,100	3,200	NA	NA	40.73	8.50	32.23	NA	NA
S-2	08/23/1991	23,000	4,400	260	1,900	2,400	NA	NA	40.73	8.80	31.93	NA	NA
S-2	11/07/1991	40,000	4,000	160	1,020	3,400	NA	NA	40.73	8.61	32.12	NA	NA
S-2	01/28/1992	22,000	1,600	70	420	1,700	NA	NA	40.73	7.80	32.93	NA	NA
S-2	05/06/1992	20,000	2,600	110	860	1,900	NA	NA	40.73	8.10	32.63	NA	NA
S-2	08/26/1992	42,000	5,000	160	1,100	3,500	NA	NA	40.73	8.37	32.36	NA	NA
S-2	10/28/1992	34,000	4,800	330	1,600	2,900	NA	NA	40.73	8.64	32.09	NA	NA
S-2	01/19/1993	20,000	2,300	370	660	1,300	NA	NA	40.73	5.82	34.91	NA	NA
S-2	04/29/1993	40,000	2,000	67	900	1,900	NA	NA	40.73	7.70	33.03	NA	NA
S-2	07/22/1993	22,000	3,000	120	1,000	1,600	NA	NA	40.73	8.38	32.35	NA	NA
S-2 (D)	07/22/1993	17,000	3,000	110	1,000	1,500	NA	NA	40.73	8.38	32.35	NA	NA
S-2	10/21/1993	14,000	2,800	74	870	1,100	NA	NA	40.73	8.58	32.15	NA	NA
S-2 (D)	10/21/1993	13,000	3,200	53	960	820	NA	NA	40.73	8.58	32.15	NA	NA

WELL CONCENTRATIONS
Shell-branded Service Station
999 San Pablo Avenue
Albany, CA

Wic #204-0079-0109

Well ID	Date	TPPH (ug/L)	B (ug/L)	T (ug/L)	E (ug/L)	X (ug/L)	MTBE 8020 (ug/L)	MTBE 8260 (ug/L)	TOB (MSL)	Depth to Water (ft.)	GW Elevation (MSL)	SPH Thickness (ft.)	DO Reading (ppm)
S-2	01/04/1994	21,000	2,100	67	990	770	NA	NA	40.73	7.70	33.03	NA	NA
S-2 (D)	01/04/1994	22,000	2,000	64	910	750	NA	NA	40.73	7.70	33.03	NA	NA
S-2	04/13/1994	NA	NA	NA	NA	NA	NA	NA	40.73	7.62	33.11	NA	NA
S-2	07/25/1994	43,000	2,600	490	990	1,300	NA	NA	40.73	7.86	32.87	NA	NA
S-2	10/10/1994	NA	NA	NA	NA	NA	NA	NA	40.73	8.12	32.61	NA	NA
S-2	01/26/1995	21,000	790	12	290	570	NA	NA	40.73	6.38	34.35	NA	5.5
S-2	04/21/1995	NA	NA	NA	NA	NA	NA	NA	40.73	7.01	33.72	NA	NA
S-2	07/28/1995	14,000	2,400	360	960	370	NA	NA	40.73	7.82	32.91	NA	4
S-2	10/31/1995	NA	NA	NA	NA	NA	NA	NA	40.73	7.57	33.16	NA	NA
S-2	01/10/1996	17,000	1,400	<50	480	170	NA	NA	40.73	8.13	32.60	NA	7.2
S-2	04/25/1996	NA	NA	NA	NA	NA	NA	NA	40.73	7.72	33.01	NA	NA
S-2	07/23/1996	16,000	2,700	69	1,100	110	9,500	NA	40.73	8.10	32.63	NA	2.2
S-2 (D)	07/23/1996	11,000	2,600	68	1,000	96	10,000	11,000	40.73	8.10	32.63	NA	2.2
S-2	12/10/1996	NA	NA	NA	NA	NA	NA	NA	40.73	8.57	32.16	NA	0.5
S-2	02/20/1997	10,000	500	<10	90	130	6,400	NA	40.73	8.15	32.58	NA	4
S-2	05/22/1997	NA	NA	NA	NA	NA	NA	NA	40.73	8.79	31.94	NA	1.1
S-2	08/22/1997	23,000	1,300	65	740	290	4,500	NA	40.73	8.05	32.68	NA	3.2
S-2 (D)	08/22/1997	20,000	1,200	<100	630	250	3,900	NA	40.73	8.05	32.68	NA	3.2
S-2	11/03/1997	NA	NA	NA	NA	NA	NA	NA	40.73	8.75	31.98	NA	1.2
S-2	02/20/1998	450	28	1.3	7.4	12	35	NA	40.73	6.34	34.39	NA	0.4
S-2	05/18/1998	NA	NA	NA	NA	NA	NA	NA	40.73	7.95	32.78	NA	0.8
S-2	08/20/1998	22,000	290	44	420	410	7,300	NA	40.73	7.73	33.00	NA	1.9
S-2	11/06/1998	NA	NA	NA	NA	NA	NA	NA	40.73	8.47	32.26	NA	NA
S-2	02/16/1999	27,000	200	<200	770	840	5,400	NA	40.73	7.24	33.49	NA	1.4
S-2	05/28/1999	NA	NA	NA	NA	NA	NA	NA	40.73	7.82	32.91	NA	1.3
S-2	08/24/1999	13,400	196	<25.0	439	113	597	NA	40.73	8.61	32.12	NA	1.2

WELL CONCENTRATIONS
Shell-branded Service Station
999 San Pablo Avenue
Albany, CA
Wic #204-0079-0109

Well ID	Date	TPPH (ug/L)	B (ug/L)	T (ug/L)	E (ug/L)	X (ug/L)	MTBE 8020 (ug/L)	MTBE 8260 (ug/L)	TOB (MSL)	Depth to Water (ft.)	GW Elevation (MSL)	SPH Thickness (ft.)	DO Reading (ppm)
---------	------	-------------	----------	----------	----------	----------	------------------	------------------	-----------	----------------------	--------------------	---------------------	------------------

S-2	11/16/1999	NA	NA	NA	NA	NA	NA	NA	40.73	8.17	32.56	NA	1.1
S-2	02/02/2000	7,850	176	88.0	134	111	540	NA	40.73	7.57	33.16	NA	1.2
S-2	05/09/2000	NA	NA	NA	NA	NA	NA	NA	40.73	7.94	32.79	NA	1.3

S-3	05/13/1991	3,300	30	3.6	26	13	NA	NA	41.46	7.90	33.56	NA	NA
S-3	08/23/1991	2,000	25	4	9.3	4.5	NA	NA	41.46	8.14	33.32	NA	NA
S-3	11/07/1991	4,000	20	3.9	5	4.9	NA	NA	41.46	7.91	33.55	NA	NA
S-3	01/28/1992	2,100	21	7.6	6.7	15	NA	NA	41.46	7.53	33.93	NA	NA
S-3 (D)	01/28/1992	2,100	18	6.1	7.1	14	NA	NA	41.46	7.53	33.93	NA	NA
S-3	05/06/1992	6,600	38	51	45	65	NA	NA	41.46	7.55	33.91	NA	NA
S-3	08/26/1992	5,800	18	12	29	60	NA	NA	41.46	7.53	33.93	NA	NA
S-3	10/28/1992	3,000	55	11	16	32	NA	NA	41.46	7.95	33.51	NA	NA
S-3	01/19/1993	3,100	<5	5.1	11	16	NA	NA	41.46	6.12	35.34	NA	NA
S-3	04/29/1993	3,000	31	22	<5	14	NA	NA	41.46	7.27	34.19	NA	NA
S-3	07/22/1993	2,600	3.1	43	23	53	NA	NA	41.46	7.62	33.84	NA	NA
S-3	10/21/1993	2,500	73	14	16	32	NA	NA	41.46	7.81	33.65	NA	NA
S-3	01/04/1994	4,800	13	21	<12.5	33	NA	NA	41.46	7.49	33.97	NA	NA
S-3	04/13/1994	NA	NA	NA	NA	NA	NA	NA	41.46	7.32	34.14	NA	NA
S-3	07/25/1994	2,600	6.1	4	3.8	12	NA	NA	41.46	7.66	33.80	NA	NA
S-3	10/10/1994	NA	NA	NA	NA	NA	NA	NA	41.46	7.49	33.97	NA	NA
S-3	01/26/1995	3,600	30	6.8	5.6	19	NA	NA	41.46	6.50	34.96	NA	NA
S-3 (D)	01/26/1995	2,200	9.9	15	14	22	NA	NA	41.46	6.50	34.96	NA	NA
S-3	04/21/1995	NA	NA	NA	NA	NA	NA	NA	41.46	6.79	34.67	NA	NA
S-3	07/28/1995	3,700	27	9.3	20	34	NA	NA	41.46	7.28	34.18	NA	4
S-3	10/31/1995	NA	NA	NA	NA	NA	NA	NA	41.46	6.74	34.72	NA	NA
S-3	01/10/1996	4,000	10	<0.5	13	28	NA	NA	41.46	7.48	33.98	NA	6.1

WELL CONCENTRATIONS
Shell-branded Service Station
999 San Pablo Avenue
Albany, CA
Wic #204-0079-0109

Well ID	Date	TPPH (ug/L)	B (ug/L)	T (ug/L)	E (ug/L)	X (ug/L)	MTBE 8020 (ug/L)	MTBE 8260 (ug/L)	TOB (MSL)	Depth to Water (ft.)	GW Elevation (MSL)	SPH Thickness (ft.)	DO Reading (ppm)
S-3	04/25/1996	NA	NA	NA	NA	NA	NA	NA	41.46	6.90	34.56	NA	NA
S-3	07/23/1996	2,100	20	<0.5	<0.5	<0.5	<25	NA	41.46	7.04	34.42	NA	2.1
S-3	12/10/1996	NA	NA	NA	NA	NA	NA	NA	41.46	7.96	33.50	NA	0.7
S-3	02/20/1997	3,500	83	<5.0	18	16	130	NA	41.46	7.44	34.02	NA	3
S-3 (D)	02/20/1997	3,000	69	<5.0	14	12	70	NA	41.46	7.44	34.02	NA	3
S-3	05/22/1997	NA	NA	NA	NA	NA	NA	NA	41.46	7.13	34.33	NA	0.6
S-3	08/22/1997	4,700	60	12	19	21	40	NA	41.46	6.81	34.65	NA	2.9
S-3	11/03/1997	NA	NA	NA	NA	NA	NA	NA	41.46	7.40	34.06	NA	0.9
S-3	02/20/1998	3,400	<10	<10	14	18	85	NA	41.46	6.55	34.91	NA	0.8
S-3 (D)	02/20/1998	3,100	8.6	7.8	12	16	57	NA	41.46	6.55	34.91	NA	0.8
S-3	05/18/1998	NA	NA	NA	NA	NA	NA	NA	41.46	6.81	34.65	NA	0.7
S-3	08/20/1998	4,400	67	23	9.8	22	240	NA	41.46	6.98	34.48	NA	2.2
S-3	11/06/1998	NA	NA	NA	NA	NA	NA	NA	41.46	6.96	34.50	NA	NA
S-3	02/16/1999	2,000	6.9	6.2	3.7	4.8	47	NA	41.46	6.93	34.53	NA	2.0
S-3	05/28/1999	NA	NA	NA	NA	NA	NA	NA	41.46	6.74	34.72	NA	1.8
S-3	08/24/1999	4,170	54.8	14.2	6.65	13.7	43.4	NA	41.46	9.05	32.41	NA	1.9
S-3	11/16/1999	NA	NA	NA	NA	NA	NA	NA	41.46	7.09	34.37	NA	1.6
S-3	02/02/2000	2,410	133	112	24.9	104	46.0	NA	41.46	6.59	34.87	NA	1.9
S-3	05/09/2000	NA	NA	NA	NA	NA	NA	NA	41.46	7.13	34.33	NA	1.9

S-4	05/13/1991	<50	<0.5	<0.5	<0.5	<0.5	NA	NA	41.10	7.44	33.66	NA	NA
S-4	08/23/1991	<50	<0.5	<0.5	<0.5	<0.5	NA	NA	41.10	8.32	32.78	NA	NA
S-4	11/07/1991	260	<0.5	<0.5	<0.5	<0.5	NA	NA	41.10	8.32	32.78	NA	NA
S-4	01/28/1992	110c	<0.5	<0.5	<0.5	<0.5	NA	NA	41.10	7.40	33.70	NA	NA
S-4	05/06/1992	54	<0.5	<0.5	<0.5	<0.5	NA	NA	41.10	7.21	33.89	NA	NA
S-4	08/26/1992	67	<0.5	<0.5	<0.5	<0.5	NA	NA	41.10	8.13	32.97	NA	NA

WELL CONCENTRATIONS
Shell-branded Service Station
999 San Pablo Avenue
Albany, CA
Wic #204-0079-0109

Well ID	Date	TPPH (ug/L)	B (ug/L)	T (ug/L)	E (ug/L)	X (ug/L)	MTBE 8020 (ug/L)	MTBE 8260 (ug/L)	TOB (MSL)	Depth to Water (ft.)	GW Elevation (MSL)	SPH Thickness (ft.)	DO Reading (ppm)
S-4	10/28/1992	<50	<0.5	<0.5	<0.5	<0.5	NA	NA	41.10	8.73	32.37	NA	NA
S-4	01/19/1993	86	1.2	0.7	2.7	15	NA	NA	41.10	5.86	35.24	NA	NA
S-4	04/29/1993	<50	<0.5	<0.5	<0.5	<0.5	NA	NA	41.10	7.02	34.08	NA	NA
S-4 (D)	04/29/1993	<50	<0.5	<0.5	<0.5	<0.5	NA	NA	41.10	7.02	34.08	NA	NA
S-4	07/22/1993	<50	<0.5	<0.5	<0.5	<0.5	NA	NA	41.10	7.76	33.34	NA	NA
S-4	10/21/1993	<50	<0.5	<0.5	<0.5	<0.5	NA	NA	41.10	8.53	32.57	NA	NA
S-4	01/04/1994	<50	<0.5	<0.5	<0.5	<0.5	NA	NA	41.10	7.92	33.18	NA	NA
S-4	04/13/1994	NA	NA	NA	NA	NA	NA	NA	41.10	7.71	33.39	NA	NA
S-4	07/25/1994	NA	NA	NA	NA	NA	NA	NA	41.10	7.82	33.28	NA	NA
S-4	10/10/1994	NA	NA	NA	NA	NA	NA	NA	41.10	8.15	32.95	NA	NA
S-4	01/26/1995	<50	<0.5	<0.5	<0.5	<0.5	NA	NA	41.10	5.73	35.37	NA	NA
S-4	04/21/1995	NA	NA	NA	NA	NA	NA	NA	41.10	6.26	34.84	NA	NA
S-4	07/28/1995	NA	NA	NA	NA	NA	NA	NA	41.10	7.80	33.30	NA	NA
S-4	10/31/1995	NA	NA	NA	NA	NA	NA	NA	41.10	8.45	32.65	NA	NA
S-4	01/10/1996	<50	1	2.8	<0.5	2.1	NA	NA	41.10	8.26	32.84	NA	2.8
S-4	04/25/1996	NA	NA	NA	NA	NA	NA	NA	41.10	7.14	33.96	NA	NA
S-4	07/23/1996	<50	<0.5	<0.5	<0.5	<0.5	<2.5	NA	41.10	8.18	32.92	NA	3.8
S-4	12/10/1996	NA	NA	NA	NA	NA	NA	NA	41.10	7.04	34.06	NA	3.9
S-4	02/20/1997	<50	<0.5	<0.5	<0.5	<0.5	6.7	NA	41.10	7.07	34.03	NA	5
S-4	05/22/1997	NA	NA	NA	NA	NA	NA	NA	41.10	6.63	34.47	NA	0.8
S-4	08/22/1997	NA	NA	NA	NA	NA	NA	NA	41.10	7.69	33.41	NA	3.7
S-4	11/03/1997	NA	NA	NA	NA	NA	NA	NA	41.10	8.26	32.84	NA	1.3
S-4	02/20/1998	130	6.9	4.6	5.2	17	2.8	NA	41.10	5.57	35.53	NA	1.8
S-4	05/18/1998	NA	NA	NA	NA	NA	NA	NA	41.10	7.13	33.97	NA	1.4
S-4	08/20/1998	NA	NA	NA	NA	NA	NA	NA	41.10	7.77	33.33	NA	4.0
S-4	11/06/1998	NA	NA	NA	NA	NA	NA	NA	41.10	7.85	33.25	NA	NA

WELL CONCENTRATIONS
Shell-branded Service Station
999 San Pablo Avenue
Albany, CA
Wic #204-0079-0109

Well ID	Date	TPPH (ug/L)	B (ug/L)	T (ug/L)	E (ug/L)	X (ug/L)	MTBE 8020 (ug/L)	MTBE 8260 (ug/L)	TOB (MSL)	Depth to Water (ft.)	GW Elevation (MSL)	SPH Thickness (ft.)	DO Reading (ppm)
---------	------	-------------	----------	----------	----------	----------	------------------	------------------	-----------	----------------------	--------------------	---------------------	------------------

S-4	02/16/1999	<50	<0.50	<0.50	<0.50	<0.50	23	NA	41.10	6.51	34.59	NA	3.6
S-4	05/28/1999	NA	NA	NA	NA	NA	NA	NA	41.10	7.00	34.10	NA	3.2
S-4	08/24/1999	NA	NA	NA	NA	NA	NA	NA	41.10	9.13	31.97	NA	1.9
S-4	11/16/1999	NA	NA	NA	NA	NA	NA	NA	41.10	7.79	33.31	NA	1.7
S-4	02/02/2000	<50.0	<0.500	<0.500	<0.500	<0.500	<5.00	NA	41.10	7.19	33.91	NA	1.9
S-4	05/09/2000	NA	NA	NA	NA	NA	NA	NA	41.10	7.51	33.59	NA	1.8

S-5	05/13/1991	NA	NA	NA	NA	NA	NA	NA	39.99	14.60	30.57	6.48	NA
S-5	08/23/1991	NA	NA	NA	NA	NA	NA	NA	39.99	15.14	29.25	5.50	NA
S-5	11/07/1991	NA	NA	NA	NA	NA	NA	NA	39.99	15.10	29.17	5.35	NA
S-5	01/28/1992	NA	NA	NA	NA	NA	NA	NA	39.99	14.05	29.86	4.90	NA
S-5	05/06/1992	NA	NA	NA	NA	NA	NA	NA	39.99	14.31	30.21	5.66	NA
S-5	08/26/1992	NA	NA	NA	NA	NA	NA	NA	39.99	14.26	28.77	3.80	NA
S-5	10/28/1992	NA	NA	NA	NA	NA	NA	NA	39.99	14.22	28.82	3.81	NA
S-5	01/19/1993	NA	NA	NA	NA	NA	NA	NA	39.99	12.36	30.80	3.96	NA
S-5	04/29/1993	NA	NA	NA	NA	NA	NA	NA	39.99	9.64	31.07	0.90	NA
S-5	07/22/1993	NA	NA	NA	NA	NA	NA	NA	39.99	9.55	31.16	0.90	NA
S-5	10/21/1993	NA	NA	NA	NA	NA	NA	NA	39.99	11.23	29.34	0.73	NA
S-5	01/04/1994	NA	NA	NA	NA	NA	NA	NA	39.99	11.69	29.82	1.90	NA
S-5	04/13/1994	NA	NA	NA	NA	NA	NA	NA	39.99	11.42	29.87	1.62	NA
S-5	07/25/1994	NA	NA	NA	NA	NA	NA	NA	39.99	12.01	29.41	1.79	NA
S-5	10/10/1994	NA	NA	NA	NA	NA	NA	NA	39.99	12.05	29.38	1.80	NA
S-5	01/26/1995	NA	NA	NA	NA	NA	NA	NA	39.99	8.42	32.95	1.72	NA
S-5	04/21/1995	NA	NA	NA	NA	NA	NA	NA	39.99	10.03	30.90	1.17	NA
S-5	07/28/1995	NA	NA	NA	NA	NA	NA	NA	39.99	11.42	30.07	1.87	NA
S-5	10/31/1995	NA	NA	NA	NA	NA	NA	NA	39.99	13.21	27.21	0.54	NA

WELL CONCENTRATIONS
Shell-branded Service Station
999 San Pablo Avenue
Albany, CA
Wic #204-0079-0109

Well ID	Date	TPPH (ug/L)	B (ug/L)	T (ug/L)	E (ug/L)	X (ug/L)	MTBE 8020 (ug/L)	MTBE 8260 (ug/L)	TOB (MSL)	Depth to Water (ft.)	GW Elevation (MSL)	SPH Thickness (ft.)	DO Reading (ppm)
---------	------	-------------	----------	----------	----------	----------	------------------	------------------	-----------	----------------------	--------------------	---------------------	------------------

S-5	01/10/1996	NA	NA	NA	NA	NA	NA	NA	39.99	12.05	28.04	0.13	NA
S-5	04/25/1996	NA	NA	NA	NA	NA	NA	NA	39.99	9.68	30.33	0.03	NA
S-5	07/23/1996	NA	NA	NA	NA	NA	NA	NA	39.99	9.82	30.20	0.04	NA
S-5	12/10/1996	270,000	8,800	29,000	5,200	37,000	<2,500	NA	39.99	9.10	30.91	0.03	NA
S-5 (D)	12/10/1996	400,000	9,200	32,000	7,200	50,000	<2,500	NA	39.99	9.10	30.91	0.03	NA
S-5	02/20/1997	88,000	2,000	11,000	1,600	19,000	<500	NA	39.99	8.93	31.06	NA	5
S-5	05/22/1997	NA	NA	NA	NA	NA	NA	NA	39.99	10.07	29.94	0.02	NA
S-5	08/22/1997	NA	NA	NA	NA	NA	NA	NA	39.99	10.24	29.77	0.02	NA
S-5	11/03/1997	NA	NA	NA	NA	NA	NA	NA	39.99	10.91	29.10	0.02	NA
S-5	02/20/1998	NA	NA	NA	NA	NA	NA	NA	39.99	7.81	32.20	0.03	NA
S-5	05/18/1998	NA	NA	NA	NA	NA	NA	NA	39.99	9.64	30.37	0.02	NA

S-6	05/13/1991	13,000	600	140	210	310	NA	NA	40.12	7.82	32.30	NA	NA
S-6	08/23/1991	9,800	480	80	120	150	NA	NA	40.12	9.58	30.54	NA	NA
S-6	11/07/1991	6,200	240	23	25	27	NA	NA	40.12	10.86	29.26	NA	NA
S-6	01/28/1992	5,600	250	15	41	36	NA	NA	40.12	8.97	31.15	NA	NA
S-6	05/06/1992	7,100	330	29	110	210	NA	NA	40.12	8.27	31.85	NA	NA
S-6	08/26/1992	13,000	240	<50	56	780	NA	NA	40.12	9.57	31.55	NA	NA
S-6	10/28/1992	10,000	470	210	67	170	NA	NA	40.12	8.90	32.22	NA	NA
S-6	01/19/1993	4,800	100	26	27	45	NA	NA	40.12	4.84	35.28	NA	NA
S-6	04/29/1993	7,000	430	20	<12.5	42	NA	NA	40.12	5.61	34.51	NA	NA
S-6	07/22/1993	5,800	260	120	65	150	NA	NA	40.12	6.56	33.56	NA	NA
S-6	10/21/1993	5,500	270	69	120	140	NA	NA	40.12	8.73	31.39	NA	NA
S-6	01/04/1994	7,100	180	58	63	62	NA	NA	40.12	7.14	32.98	NA	NA
S-6	04/13/1994	NA	NA	NA	NA	NA	NA	NA	40.12	7.21	32.91	NA	NA
S-6	07/25/1994	12,000	190	52	30	39	NA	NA	40.12	6.85	33.27	NA	NA

WELL CONCENTRATIONS
Shell-branded Service Station
999 San Pablo Avenue
Albany, CA

Wic #204-0079-0109

Well ID	Date	TPPH (ug/L)	B (ug/L)	T (ug/L)	E (ug/L)	X (ug/L)	MTBE 8020 (ug/L)	MTBE 8260 (ug/L)	TOB (MSL)	Depth to Water (ft.)	GW Elevation (MSL)	SPH Thickness (ft.)	DO Reading (ppm)
S-6 (D)	07/25/1994	7,200	170	32	31	34	NA	NA	40.12	6.85	33.27	NA	NA
S-6	10/10/1994	NA	NA	NA	NA	NA	NA	NA	40.12	6.20	33.92	NA	NA
S-6	01/26/1995	5,800	120	23	24	44	NA	NA	40.12	4.89	35.23	NA	NA
S-6	04/21/1995	NA	NA	NA	NA	NA	NA	NA	40.12	5.61	34.51	NA	NA
S-6	07/28/1995	4,400	210	23	34	60	NA	NA	40.12	5.30	34.82	NA	3
S-6 (D)	07/28/1995	6,100	230	20	38	59	NA	NA	40.12	5.30	34.82	NA	3
S-6	10/31/1995	NA	NA	NA	NA	NA	NA	NA	40.12	4.98	35.14	NA	NA
S-6	01/10/1996	6,800	170	87	35	105	NA	NA	40.12	5.67	34.45	NA	2.2
S-6 (D)	01/10/1996	7,800	230	120	50	210	NA	NA	40.12	5.67	34.45	NA	2.2
S-6	04/25/1996	NA	NA	NA	NA	NA	NA	NA	40.12	5.23	34.89	NA	NA
S-6	07/23/1996	2,600	170	<0.5	<0.5	8.5	<25	NA	40.12	5.40	34.72	NA	1.4
S-6	12/10/1996	NA	NA	NA	NA	NA	NA	NA	40.12	6.68	33.44	NA	0.7
S-6	02/20/1997	6,300	160	7.7	14	31	77	NA	40.12	5.70	34.42	NA	2
S-6	05/22/1997	NA	NA	NA	NA	NA	NA	NA	40.12	5.49	34.63	NA	0.9
S-6	08/22/1997	6,200	160	26	15	27	49	NA	40.12	5.71	34.41	NA	2.8
S-6	11/03/1997	NA	NA	NA	NA	NA	NA	NA	40.12	6.15	33.97	NA	1.4
S-6	02/20/1998	4,100	150	<10	<10	15	55	NA	40.12	5.25	34.87	NA	0.4
S-6	05/18/1998	NA	NA	NA	NA	NA	NA	NA	40.12	5.69	34.43	NA	0.4
S-6	08/20/1998	7,800	240	38	16	39	110	NA	40.12	6.04	34.08	NA	1.5
S-6 (D) b	08/20/1998	8,400	270	30	19	31	130	NA	40.12	6.04	34.08	NA	1.5
S-6	11/06/1998	NA	NA	NA	NA	NA	NA	NA	40.12	6.10	34.02	NA	NA
S-6	02/16/1999	6,000	190	19	14	20	<2.5	NA	40.12	5.84	34.28	NA	1.7
S-6	05/28/1999	NA	NA	NA	NA	NA	NA	NA	40.12	9.51	30.61	NA	1.9
S-6	08/24/1999	6,870	193	32.1	18.8	36.4	<25.0	NA	40.12	8.29	31.83	NA	2.7
S-6	11/16/1999	NA	NA	NA	NA	NA	NA	NA	40.12	5.93	34.19	NA	2.6
S-6	02/02/2000	2,310	164	122	28.6	133	63.1	NA	40.12	5.33	34.79	NA	2.6

WELL CONCENTRATIONS
Shell-branded Service Station
999 San Pablo Avenue
Albany, CA
Wic #204-0079-0109

Well ID	Date	TPPH (ug/L)	B (ug/L)	T (ug/L)	E (ug/L)	X (ug/L)	MTBE 8020 (ug/L)	MTBE 8260 (ug/L)	TOB (MSL)	Depth to Water (ft.)	GW Elevation (MSL)	SPH Thickness (ft.)	DO Reading (ppm)
S-6	05/09/2000	NA	NA	NA	NA	NA	NA	NA	40.12	6.41	33.71	NA	2.4
S-7	05/13/1991	<50	<0.5	<0.5	<0.5	<0.5	NA	NA	40.10	10.56	29.54	NA	NA
S-7	08/23/1991	<50	<0.5	<0.5	<0.5	<0.5	NA	NA	40.10	11.16	28.94	NA	NA
S-7	11/07/1991	<50	<0.5	<0.5	<0.5	<0.5	NA	NA	40.10	11.48	28.62	NA	NA
S-7	01/28/1992	<50	<0.5	<0.5	<0.5	<0.5	NA	NA	40.10	10.72	29.38	NA	NA
S-7	05/06/1992	<50	<0.5	<0.5	<0.5	<0.5	NA	NA	40.10	10.34	29.76	NA	NA
S-7	08/26/1992	160	<0.5	<0.5	<0.5	<0.5	NA	NA	40.10	11.13	28.97	NA	NA
S-7	10/28/1992	<50	<0.5	<0.5	<0.5	<0.5	NA	NA	40.10	11.52	28.58	NA	NA
S-7	01/19/1993	50	1.1	0.6	1.9	9.2	NA	NA	40.10	8.68	31.42	NA	NA
S-7	04/29/1993	<50	<0.5	<0.5	<0.5	<0.5	NA	NA	40.10	9.90	30.20	NA	NA
S-7	07/22/1993	Well inaccessible		NA	NA	NA	NA	NA	40.10	NA	NA	NA	NA
S-7	10/21/1993	<50	<0.5	<0.5	<0.5	<0.5	NA	NA	40.10	11.10	29.00	NA	NA
S-7	01/04/1994	<50	<0.5	<0.5	<0.5	<0.5	NA	NA	40.10	10.40	29.70	NA	NA
S-7	04/13/1994	<50	1.4	0.61	<0.5	0.64	NA	NA	40.10	10.20	29.90	NA	NA
S-7 (D)	04/13/1994	<50	1.4	0.61	<0.5	0.66	NA	NA	40.10	10.20	29.90	NA	NA
S-7	07/25/1994	<50	<0.5	<0.5	<0.5	<0.5	NA	NA	40.10	10.48	29.62	NA	NA
S-7 a	10/10/1994	<50	<0.5	<0.5	<0.5	<0.5	NA	NA	40.10	10.64	29.46	NA	NA
S-7	01/26/1995	<50	<0.5	<0.5	<0.5	<0.5	NA	NA	40.10	7.75	32.35	NA	4.6
S-7	04/21/1995	<50	<0.5	<0.5	<0.5	<0.5	NA	NA	40.10	8.51	31.59	NA	NA
S-7	07/28/1995	<50	<0.5	<0.5	<0.5	<0.5	NA	NA	40.10	10.20	29.90	NA	3
S-7	10/31/1995	<50	<0.5	<0.5	<0.5	<0.5	NA	NA	40.10	10.86	29.24	NA	4.9
S-7	01/10/1996	<50	<0.5	2	<0.5	2.6	NA	NA	40.10	10.33	29.77	NA	7.6
S-7	04/25/1996	<50	<0.5	<0.5	<0.5	<0.5	<2.5	NA	40.10	9.13	30.97	NA	6.2
S-7	07/23/1996	<50	<0.5	<0.5	<0.5	<0.5	14	NA	40.10	10.18	29.92	NA	3.7
S-7	12/10/1996	<50	<0.5	<0.5	<0.5	<0.5	<2.5	NA	40.10	9.04	31.06	NA	4.6

WELL CONCENTRATIONS
Shell-branded Service Station
999 San Pablo Avenue
Albany, CA
Wic #204-0079-0109

Well ID	Date	TPPH (ug/L)	B (ug/L)	T (ug/L)	E (ug/L)	X (ug/L)	MTBE 8020 (ug/L)	MTBE 8260 (ug/L)	TOB (MSL)	Depth to Water (ft.)	GW Elevation (MSL)	SPH Thickness (ft.)	DO Reading (ppm)
S-7	02/20/1997	<50	<0.50	<0.50	<0.50	<0.50	<2.5	NA	40.10	9.60	30.50	NA	5
S-7	05/22/1997	<50	1.3	<0.50	<0.50	<0.50	5.5	NA	40.10	10.63	29.47	NA	0.8
S-7	08/22/1997	<50	<0.50	<0.50	<0.50	<0.50	<2.5	NA	40.10	10.95	29.15	NA	2.6
S-7	11/03/1997	<50	2.2	1.7	0.58	3.4	<2.5	NA	40.10	11.29	28.81	NA	2.6
S-7	02/20/1998	350	23	13	14	42	3.8	NA	40.10	7.73	32.37	NA	4.6
S-7	05/18/1998	<50	<0.50	<0.50	<0.50	<0.50	<2.5	NA	40.10	10.29	29.81	NA	4.4
S-7	08/20/1998	Well inaccessible		NA	NA	NA	NA	NA	40.10	11.00	29.10	NA	5.4
S-7	11/06/1998	<50	<0.50	<0.50	<0.50	<0.50	<2.5	NA	40.10	11.19	28.91	NA	5.2
S-7	02/16/1999	Well inaccessible		NA	NA	NA	NA	NA	40.10	NA	NA	NA	NA
S-7	05/28/1999	<50.0	<0.500	<0.500	<0.500	<0.500	<5.00	NA	40.10	9.76	30.34	NA	2.7
S-7	08/24/1999	<50.0	<0.500	<0.500	<0.500	<0.500	<2.50	NA	40.10	10.61	29.49	NA	2.1
S-7	11/16/1999	<50.0	<0.500	<0.500	<0.500	<0.500	3.68	NA	40.10	10.90	29.20	NA	2.3
S-7	02/02/2000	<50.0	<0.500	<0.500	<0.500	<0.500	<5.00	NA	40.10	10.30	29.80	NA	2.1
S-7	03/09/2000	<50.0	<0.500	<0.500	<0.500	<0.500	<2.50	NA	40.10	0.25	29.85	NA	2.2

WELL CONCENTRATIONS
Shell-branded Service Station
999 San Pablo Avenue
Albany, CA

Wic #204-0079-0109

Well ID	Date	TPPH (ug/L)	B (ug/L)	T (ug/L)	E (ug/L)	X (ug/L)	MTBE 8020 (ug/L)	MTBE 8260 (ug/L)	TOB (MSL)	Depth to Water (ft.)	GW Elevation (MSL)	SPH Thickness (ft.)	DO Reading (ppm)

Abbreviations:

TPPH= Total petroleum hydrocarbons as gasoline by modified EPA Method 8015

BTEX = benzene, toluene, ethylbenzene, xylenes by EPA Method 8020

MTBE = methyl-tertiary-butyl ether

TOB = Top of Wellbox Elevation

SPH = Separate-Phase Hydrocarbons

GW = Groundwater

DO = Dissolved Oxygen

ug/L = parts per billion

msl = Mean sea level

ft = Feet

ppm = parts per million

<n = Below detection limit

D = Duplicate sample

NA = Not applicable

Notes:

a = Sample analyzed for total dissolved solids (450 mg/L)

b = Surrogate recovery outside QC limits due to matrix effect.

c = Chromatogram pattern indicated an unidentified hydrocarbon.

When separate-phase hydrocarbons are present, ground water elevation is adjusted using the relation:

Corrected ground water elevation = Top-of-casing elevation - depth to water + (0.8 x hydrocarbon thickness).



Sequoia Analytical

885 Jarvis Drive
Morgan Hill, CA 95037
(408) 776-9600
FAX (408) 782-6308
www.sequoialabs.com

1 June, 2000

Nick Sudano
Blaine Tech Services (Shell)
1680 Rogers Avenue
San Jose, CA 95112

RE: 999 San Pablo Ave.
Sequoia Report: MJE0356

Enclosed are the results of analyses for samples received by the laboratory on 05/10/00 13:04. If you have any questions concerning this report, please feel free to contact me.

Sincerely,

for Ted Terrasas
Project Manager

CA ELAP Certificate #1210





Blaine Tech Services (Shell)
1680 Rogers Avenue
San Jose CA, 95112

Project: 999 San Pablo Ave.
Project Number: 000509-U1
Project Manager: Nick Sudano

Reported:
06/01/00 14:44

ANALYTICAL REPORT FOR SAMPLES

Sample ID	Laboratory ID	Matrix	Date Sampled	Date Received
S-7	MJE0356-01	Water	05/09/00 08:55	05/10/00 13:04





Blaine Tech Services (Shell)
1680 Rogers Avenue
San Jose CA, 95112

Project: 999 San Pablo Ave.
Project Number: 000509-U1
Project Manager: Nick Sudano

Reported:
06/01/00 14:44

**Total Purgeable Hydrocarbons (C6-C12), BTEX and MTBE by DHS LUFT
Sequoia Analytical - Morgan Hill**

Analyte	Result	Reporting Limit	Units	Dilution	Batch	Prepared	Analyzed	Method	Notes
S-7 (MJE0356-01) Water Sampled: 05/09/00 08:55 Received: 05/10/00 13:04									
Purgeable Hydrocarbons	ND	50.0	ug/l	1	0E23002	05/23/00	05/23/00	DHS LUFT	
Benzene	ND	0.500	"	"	"	"	"	"	
Toluene	ND	0.500	"	"	"	"	"	"	
Ethylbenzene	ND	0.500	"	"	"	"	"	"	
Xylenes (total)	ND	0.500	"	"	"	"	"	"	
Methyl tert-butyl ether	ND	2.50	"	"	"	"	"	"	
<i>Surrogate: a,a,a-Trifluorotoluene</i>		96.3 %		70-130	"	"	"	"	





Blaine Tech Services (Shell)
1680 Rogers Avenue
San Jose CA, 95112

Project: 999 San Pablo Ave.
Project Number: 000509-U1
Project Manager: Nick Sudano

Reported:
06/01/00 14:44

**Total Purgeable Hydrocarbons (C6-C12), BTEX and MTBE by DHS LUFT - Quality Control
Sequoia Analytical - Morgan Hill**

Analyte	Result	Reporting Limit	Units	Spike Level	Source Result	%REC	%REC Limits	RPD	RPD Limit	Notes
Batch 0E23002 - EPA 5030B [P/T]										
Blank (0E23002-BLK1)										
Prepared & Analyzed: 05/23/00										
Purgeable Hydrocarbons	ND	50.0	ug/l							
Benzene	ND	0.500	"							
Toluene	ND	0.500	"							
Ethylbenzene	ND	0.500	"							
Xylenes (total)	ND	0.500	"							
Methyl tert-butyl ether	ND	2.50	"							
<i>Surrogate: a,a,a-Trifluorotoluene</i>	10.3		"	10.0		103	70-130			
LCS (0E23002-BS1)										
Prepared & Analyzed: 05/23/00										
Purgeable Hydrocarbons	257	50.0	ug/l				70-130			
<i>Surrogate: a,a,a-Trifluorotoluene</i>	14.7		"	10.0		147	70-130			S-02
Matrix Spike (0E23002-MS1)										
Source: MJE0698-01 Prepared & Analyzed: 05/23/00										
Purgeable Hydrocarbons	267	50.0	ug/l		ND		60-140			
<i>Surrogate: a,a,a-Trifluorotoluene</i>	14.6		"	10.0		146	70-130			S-02
Matrix Spike Dup (0E23002-MSD1)										
Source: MJE0698-01 Prepared & Analyzed: 05/23/00										
Purgeable Hydrocarbons	250	50.0	ug/l		ND		60-140	6.58	25	
<i>Surrogate: a,a,a-Trifluorotoluene</i>	13.6		"	10.0		136	70-130			S-02





Blaine Tech Services (Shell)
1680 Rogers Avenue
San Jose CA, 95112

Project: 999 San Pablo Ave.
Project Number: 000509-U1
Project Manager: Nick Sudano

Reported:
06/01/00 14:44

Notes and Definitions

S-02 The surrogate recovery for this sample cannot be accurately quantified due to interference from coeluting organic compounds present in the sample.

DET Analyte DETECTED

ND Analyte NOT DETECTED at or above the reporting limit

NR Not Reported

dry Sample results reported on a dry weight basis

RPD Relative Percent Difference



BLAINE

1680 ROGERS AVENUE
 SAN JOSE, CALIFORNIA 95112-1105
 FAX (408) 573-7771
 PHONE (408) 573-0555

TECH SERVICES, INC.

CHAIN OF CUSTODY
 CLIENT: 000509-61
 Equiva - Karen Petryna
 SITE: 999 San Pablo Avenue
Albany, CA

SAMPLE I.D.	DATE	TIME	CONTAINERS	
			MATRIX	TOTAL
S-7	05-09-00	8:55	S# SOIL W-H ₂ O	3

C = COMPOSITE ALL CONTAINERS

CONDUCT ANALYSIS TO DETECT		LAB	SEQUOIA	DHS #
TPH - gas, BTEX	X			
MTBE by 8020	X			
MTBE by 8260				
TPH - diesel				
Oxygenates by 8260				

ALL ANALYSES MUST MEET SPECIFICATIONS AND DETECTION LIMITS SET BY CALIFORNIA DHS AND

EPA
 LIA
 OTHER

RWQCB REGION

SPECIAL INSTRUCTIONS
MJE0356

Send invoice to Equiva
 Incident # 98995143
 Send report to Blaine Tech Services, Inc.
 ATTN: Leah Davis

ADD'L INFORMATION	STATUS	CONDITION	LAB SAMPLE #
Confirm all detected by 8260			MTBE 04

SAMPLING COMPLETED	DATE	TIME	SAMPLING PERFORMED BY	RESULTS NEEDED	
				NO LATER THAN	
RELEASSED BY <u>J. Hall</u>	05-09-00	8:55	Saviv	DATE	TIME
RELEASSED BY <u>[Signature]</u>	5/10/00	12:10		5/10/00	12:10
RELEASSED BY <u>[Signature]</u>	5/10/00			5/10/00	12:04

SHIPPED VIA	DATE SENT	TIME SENT	COOLER #

WELL GAUGING DATA

Project # 000509-41 Date 05-09-00 Client 209-0029-0109

Site 999 San Pablo Ave Albany, Ca

Well ID	Well Size (in.)	Sheen / Odor	Depth to Immiscible Liquid (ft.)	Thickness of Immiscible Liquid (ft.)	Volume of Immiscibles Removed (ml)	Depth to water (ft.)	Depth to well bottom (ft.)	Survey Point: TOB or TOC	Ave. pt. D.O.	
S-1	3					8.13	11.98	TOB	1.0	
S-2	3					7.94	12.35	↓	1.3	
S-3	3					7.13	12.50		1.9	
S-4	3					7.51	14.04		1.8	
S-5	3					6.41	15.18		2.4	
S-7	3					10.25	15.15		2.7	

EQUIVA WELL MONITORING DATA SHEET

Project #: <u>000509-W1</u>	Job #: <u>204-0029-0109</u>
Sampler: <u>Saajiv</u>	Date: <u>05-09-00</u>
Well I.D.: <u>S-7</u>	Well Diameter: 2 <u>(3)</u> 4 6 8
Total Well Depth: <u>15.15</u>	Depth to Water: <u>10.25</u>
Depth to Free Product:	Thickness of Free Product (feet):
Referenced to: PVC <u>Grade</u>	D.O. Meter (if req'd): <u>YSI</u> HACH

Well Diameter	Multiplier	Well Diameter	Multiplier
2"	0.16	5"	1.02
3"	0.37	6"	1.47
4"	0.65	Other	radius ² * 0.163

Purge Method: Bailer
 Middleburg
 Electric Submersible
 Extraction Pump
 Other: _____

Sampling Method: Bailer
 Extraction Port
 Other: _____

<u>1.8</u>	X	<u>3</u>	=	<u>5.4</u>	Gals.
1 Case Volume (Gals.)		Specified Volumes		Calculated Volume	

Time	Temp (°F)	pH	Cond.	Turbidity	Gals. Removed	Observations
<u>8:50</u>	<u>63.4</u>	<u>7.3</u>	<u>730</u>	<u>>200</u>	<u>2</u>	
<u>8:52</u>	<u>63.2</u>	<u>7.1</u>	<u>729</u>	<u>>200</u>	<u>4</u>	
<u>8:54</u>	<u>63.4</u>	<u>7.2</u>	<u>734</u>	<u>>200</u>	<u>5.5</u>	

Did well dewater? Yes No Gallons actually evacuated: 5.5

Sampling Time: 8:55 Sampling Date: 05-09-00

Sample I.D.: S-7 Laboratory: Sequoia BC Other _____

Analyzed for: TPH-G BTEX MIBE TPH-D Other: _____

D.O. (if req'd):	Pre-purge: <u>2.7</u> mg/L	Post-purge: _____ mg/L
O.R.P. (if req'd):	Pre-purge: <u>20.6 mV</u>	Post-purge: _____ mV

ENVIRONMENTAL PROTECTION