



RECEIVED

By Alameda County Environmental Health 12:40 pm, Oct 19, 2015

**GROUNDWATER MONITORING REPORT
OAKLAND BUS TERMINAL
2103 SAN PABLO AVENUE
OAKLAND, CALIFORNIA 94608**

Green Star Environmental Report No. 15-1379

Report Prepared For:

FirstGroup America, Inc.
600 Vine Street
Cincinnati, OH 45202

October 16, 2015

ENVIRONMENTAL EXCELLENCE & CLIENT SERVICE



WWW.GREENSTARENVIRONMENTAL.COM

**Oakland Bus Terminal
2103 San Pablo Avenue
Oakland, California**

Having reviewed the attached Groundwater Monitoring Event Report, being familiar with the project to which it relates, and understanding the guidelines of the San Francisco Bay Regional Water Quality Control Board, I hereby certify that the attached Groundwater Monitoring Event Report, dated October 16, 2015 has been prepared and the related activities were conducted in accordance with the required standards.

15 October 2015

DATE

William Little, P.G.
California P.G. # 7473
Advanced GeoEnvironmental, Inc.
837 Shaw Road
Stockton, CA 91776

Report Prepared By:

Green Star Environmental
354 McDonnell Street, Suite 9
Lewisville, TX 75057


Terrance Harriman
Project Manager


Leonard C. Albright, R.E.M.
Principal

**Oakland Bus Terminal
2103 San Pablo Avenue
Oakland, California**

I declare, under penalty of perjury, that the information and/or recommendations contained in the attached Groundwater Monitoring Event Report dated October 16, 2015 are true and correct to the best of my knowledge.

10/15/15

DATE



Susan Kirkpatrick
Senior Environmental Project & Program Manager
FirstGroup America, Inc.
600 Vine Street
Cincinnati, OH 45202

TABLE OF CONTENTS
Oakland Bus Terminal
2103 San Pablo Avenue
Oakland, California

	Page
1.0 INTRODUCTION.....	1
1.1 Background Information.....	1
1.2 Geology and Hydrogeology.....	1
2.0 GROUNDWATER MONITORING AND ANALYSIS.....	2
2.1 Groundwater Level Monitoring.....	2
2.2 Groundwater Sample Collection.....	2
2.3 Analytical Methodology.....	3
2.4 Groundwater Analytical Results.....	3
2.4.1 BTEX Constituents.....	3
2.4.2 TPH Constituents.....	3
2.4.3 Miscellaneous Petroleum Hydrocarbons.....	3
2.5 Equipment Decontamination Procedures.....	4
2.6 Field-Derived Waste.....	4
3.0 SUMMARY AND CONCLUSIONS.....	5
4.0 QUALIFICATIONS.....	6

TABLES

TABLE 1	Summary of Previous Reports
TABLE 2a	Summary of Groundwater Level Measurements (August 2015)
TABLE 2b	Cumulative Summary of Groundwater Level Measurements
TABLE 3a	Summary of Groundwater Analytical Results (August 2015)
TABLE 3b	Cumulative Summary of Groundwater Analytical Results

FIGURES

FIGURE 1	Site Location Map/USGS Topographic Map
FIGURE 2	Site Plan
FIGURE 3	Groundwater Gradient (August 2015)
FIGURE 4	Dissolved-Phase Benzene in Groundwater (August 2015)
FIGURE 5	Dissolved-Phase TPH-g in Groundwater (August 2015)
FIGURE 6	Dissolved-Phase TPH-d in Groundwater (August 2015)

APPENDICES

APPENDIX A	Analytical Results with Chain-of-Custody Documentation
APPENDIX B	PSH Thickness and Groundwater Elevation Graphs
APPENDIX C	Groundwater Sampling Records

1.0 INTRODUCTION

Green Star Environmental (Green Star) has been retained by Greyhound Lines, Inc. (Greyhound) to manage environmental issues related to the Greyhound Lines Terminal located at 2103 San Pablo Avenue, Oakland, California ("Site"; Fuel Leak Case No. RO0000074 and Geotracker Global ID T0600100666). In accordance with a letter from Alameda County Environmental Health (ACEH) dated April 17, 2015, a groundwater monitoring event was conducted at the Site in August 2015 to document groundwater impacts related to the project. This report documents the details related to the groundwater monitoring event. Table 1 presents a summary of previous environmental reports for the Site.

1.1 Background Information

Six, out-of-service underground storage tanks (USTs) were removed from the Site in 1989. The USTs were reportedly out of use for at least two decades prior to their removal. Subsurface investigations between 1989 and 1997 indicated that a relatively small area of impact to soil and groundwater of petroleum hydrocarbons was present at the Site. Tables 2b and 3b present cumulative summaries of groundwater data. Table 4 presents a cumulative summary of soil analytical results. A Site Location/USGS Topographic Map is presented as Figure 1. Site details are illustrated in Figure 2.

A remediation system was operated from 1992 to 1997 to recover phase-separated hydrocarbons (PSH) and dissolved-phase impacts in groundwater using total fluids recovery pumps in four, four-inch diameter monitoring wells (ES-1, ES-5, BC-1 and ES-2). The recovered fluids were treated with an oil/water separator and activated carbon absorption columns prior to discharge to the sanitary sewer. Data indicate that the system was effective as PSH greater than 0.1-foot has not been detected since 1995. PSH was last detected at the Site in October 1997 in monitoring well ES-1.

On April 8, 2009, the elevation and latitude and longitude of the well network were surveyed using the North American Vertical Datum 1988 (NAVD88) and North American Datum 1983 (NAD83) coordinate systems by a California licensed surveyor.

1.2 Geology and Hydrogeology

According to the United States Geological Survey (USGS), the Site is underlain by unconsolidated Quaternary-aged sediments generally associated with beach and dune formations. Lake Merritt is the nearest surface water body at approximately 0.50-mile east-southeast from the Site. The Oakland Inner Harbor is located approximately 1.1 miles south-southwest of the Site. Groundwater in the area is used for limited irrigation and industrial purposes. The City of Oakland obtains its municipal and drinking water from the East Bay Municipal Utility District (EBMUD). EBMUD imports this water from the surface waters of the Sierra Nevada Mountain Range, located approximately 200 miles east of the Site.

Historically, shallow groundwater at the Site has ranged from approximately 12 to 22 feet below surface grade (approximately 3.6 to 9.7 feet above msl) while the groundwater flow direction at the Site has typically been in a radial pattern (ranging from west-southwest to the northwest). Current shallow groundwater data is detailed below in Section 2.1.

2.0 GROUNDWATER MONITORING AND ANALYSIS

A groundwater monitoring event using the network of 13 monitoring wells at the Site was conducted in August 2015. Historically, the monitoring well network at the Site has been comprised of 14 monitoring wells, but, in September 2008, monitoring well ES-10 was found to have been covered by pavement comprising Castro Street. Monitoring well BC-2 was not sampled due its close proximity to monitoring well BC-3. Green Star obtained the necessary traffic control permits from the City of Oakland to access monitoring wells ES-8 and ES-9, which are located in Castro Street.

2.1 Groundwater Level Monitoring

Total depths, depths to groundwater, and the potential presence of phase-separated hydrocarbons (PSH) were measured in each monitoring well using a Solonist[®] interface probe on August 19 and 20, 2015. Table 2a presents a summary of groundwater gauging data from the August 2015 event while Table 2b presents a cumulative summary of groundwater gauging data. Copies of the groundwater sampling records documenting the gauging data from the event are presented as Appendix C.

PSH was not detected in August 2015 and has not been detected since October 1997. Groundwater elevations in the monitoring wells gauged ranged from 6.88 feet above msl in monitoring well ES-9 to 7.16 feet above msl in monitoring well ES-8. The calculated hydraulic gradient was approximately 0.003 ft/ft. The groundwater flow direction was radial in all directions from in the vicinity of monitoring wells ES-6 and ES-8. The groundwater gradient in August 2015 is presented as Figure 3. Cumulative graphs of groundwater elevations and PSH thicknesses are presented as Appendix B.

2.2 Groundwater Sample Collection

Groundwater samples were collected by low-flow methods with a peristaltic pump and polyethylene discharge tubing dedicated to each monitoring well. All monitoring wells were accessible during the August 2015 monitoring event and were purged per standard low-flow sampling procedure. Groundwater chemistry parameters (temperature, pH, oxidation-reduction potential, and specific conductance) were monitored during purging activities in order to confirm that the collected groundwater samples were representative of the surrounding aquifer using a YSI 556 parameter meter and flow through cell. The purging process continued until parameters stabilized for three consecutive readings to within EPA specified margins. The acceptable ranges are ± 0.1 standard units for pH, $\pm 3\%$ for conductivity, and ± 10 mV for oxidation-reduction potential.

Groundwater samples were collected from 12 monitoring wells (BC-1, BC-3, ES-1 through ES-9, and ES-11). BC-2 was not sampled due to its close proximity to BC-3. Each well was sampled for total petroleum hydrocarbons-gasoline, diesel, and oil ranges (TPH-g, TPH-d, and TPH-o respectively), benzene, toluene, ethylbenzene, and xylenes (BTEX), naphthalene, methyl tertiary butyl ether (MTBE), ethyl tertiary butyl ether (ETBE), tert-amyl methyl ether (TAME), diisopropyl ether (DIPE), 1,2-dichloroethane (EDC), 1,2-dibromoethane (EDB), tertiary butyl alcohol (TBA), and ethanol.

The collected groundwater samples were transferred into laboratory-provided 40-milliliter (mL) glass vials. A laboratory prepared trip blank of distilled water in 40-mL vials was included with the ice chest and transported to the laboratory with the samples. The collected groundwater samples were labeled, stored in ice-cooled chests, and logged on the appropriate chain-of-custody form.

2.3 Analytical Methodology

Collected groundwater samples were analyzed for TPH-g, TPH-d, and TPH-o via EPA Method 8015 modified as well as for BTEX, naphthalene, MTBE, ETBE, TAME, DIPE, EDC, EDB, TBA, and ethanol via EPA Method 8260 at McCampbell Analytical, Inc. in Pittsburg, California, a California certified laboratory. Analytical reports for the event are presented in Appendix A.

2.4 Groundwater Analytical Results

Analytes have been differentiated into three groups for discussion purposes: BTEX, TPH, and miscellaneous petroleum hydrocarbons (naphthalene, MTBE, ETBE, TAME, DIPE, EDC, EDB, TBA and ethanol). Table 3a presents a summary of groundwater analytical data from the August 2015 event while Table 3b presents a cumulative summary of groundwater analytical data.

2.4.1 BTEX Constituents

Analytical results from the groundwater event indicated concentrations of at least one dissolved-phase BTEX constituent were present in seven of the monitoring wells sampled. Benzene was detected at a concentration that exceeded the San Francisco Bay Regional Water Quality Control Board (RWQCB) Environmental Screening Level (ESL) for non-drinking water resources in four monitoring wells (ES-1 through ES-3, and ES-5) and at a maximum concentration of 650 µg/L in the sample collected from monitoring well ES-2. Ethylbenzene, and Xylenes were detected at concentrations that exceeded their respective RWQCB ESL for non-drinking water resources in the samples collected from monitoring wells ES-3 and ES-5. Maximum Ethylbenzene and Xylene concentrations were 220 µg/L and 220 µg/L respectively in the sample collected from monitoring well ES-5. Toluene, was detected at concentrations that exceeded its respective RWQCB ESL for non-drinking water in the sample collected from monitoring well ES-5, with a concentration of 140 µg/L. Dissolved-phase benzene in groundwater is illustrated as Figure 4.

2.4.2 TPH Constituents

Analytical results from the groundwater event indicated concentrations of at least one dissolved-phase TPH constituent were present in all 12 monitoring wells sampled. TPH-g was detected at a concentration that exceeded the RWQCB ESL for non-drinking water resources in seven monitoring wells (BC-1, ES-1 through ES-5, and ES-8) and at a maximum concentration of 9,200 µg/L in the sample collected from monitoring well ES-5. TPH-d was detected at a concentration that exceeded the RWQCB ESL for non-drinking water resources in four monitoring wells (ES-1, ES-2, ES-3, and ES-5) and at a maximum concentration of 1100 µg/L in the sample collected from monitoring well ES-5. TPH-o was detected above laboratory detection limits in five monitoring wells (BC-1, ES-2, ES-3, ES-4, and ES-7), but did not exceed the RWQCB ESL for non-drinking water resources. Concentrations of dissolved-phase TPH-g and TPH-d in groundwater are illustrated as Figures 5 and 6, respectively.

2.4.3 Miscellaneous Petroleum Hydrocarbons

The only miscellaneous petroleum hydrocarbons detected above laboratory detection limits were naphthalene, EDC and DIPE. Naphthalene was detected in four monitoring wells (BC-1, ES-1, ES-3 and ES-5) and exceeded the RWQCB

ESL for non-drinking water resources in two monitoring wells (ES-3 and ES-5) at a maximum concentration of 79 µg/L in the sample collected from monitoring well ES-5. DIPE was detected in eight monitoring wells (BC-1, ES-1 through ES-5, ES-8, and ES-9) at a maximum concentration of 79 µg/L in the sample collected from monitoring well ES-2. EDC was detected in one monitoring well (ES-3) at a concentration of 2.4 µg/L. Concentrations of DIPE and EDC did not exceed their respective RWQCB ESLs for non-drinking water resources. MTBE, ETBE, TAME, EDB, TBA and ethanol were not detected above laboratory detection limits.

2.5 Equipment Decontamination Procedures

Non-disposable or non-dedicated downhole equipment was decontaminated before and after each use with a solution of Alconox™ soap and distilled water and then rinsed with distilled water. Polyethylene tubing dedicated to each monitoring well was used to purge and sample the monitoring wells.

2.6 Field-Derived Waste

Purged groundwater and decontamination fluids were containerized in appropriately labeled, DOT-approved, 55-gallon drums pending off site disposal.

3.0 SUMMARY AND CONCLUSIONS

This Groundwater Monitoring Report documents groundwater monitoring activities conducted in August 2015. The following is a summary of the report.

- Six out-of-service USTs were removed from the Site in 1989. The USTs were reportedly out of use for at least two decades prior to their removal. Subsurface investigations between 1989 and 1997 indicated that a relatively small area of impacts to soil and groundwater of petroleum hydrocarbons is present at the Site. A remediation system was operated from 1992 to 1997 to recover PSH and dissolved-phase impacts in groundwater using total fluids recovery pumps in four, four-inch diameter monitoring wells (ES-1, ES-5, BC-1 and ES-2). Data indicates that the system was effective as PSH greater than 0.1-foot has not been detected since 1995. PSH was last detected at the Site in October 1997 in monitoring well ES-1.
- Currently, the monitoring well network at the Site is comprised of 13 monitoring wells. In August 2015, total depths, depths to groundwater, and the presence of PSH were measured in each monitoring well. Twelve monitoring wells were sampled for BTEX, TPH and miscellaneous petroleum hydrocarbons. BC-2 was not sampled due to its close proximity to BC-3.
- PSH was not detected in August 2015 and has not been detected since October 1997. Groundwater elevations in the monitoring wells gauged ranged from 6.88 feet above msl in monitoring well ES-9 to 7.16 feet above msl in monitoring well ES-8. The calculated hydraulic gradient was approximately 0.03 ft/ft. The groundwater flow direction was radial in all directions from in the vicinity of monitoring wells ES-6 and ES-8.
- Analytical results from the groundwater event indicated concentrations of BTEX, TPH-g, TPH-d, and naphthalene were detected above their respective San Francisco Bay Regional Water Quality Control Board (RWQCB) Environmental Screening Level (ESL) for non-drinking water resources. Benzene was detected at a maximum concentration of 650 µg/L in the sample collected from monitoring well ES-2. Ethylbenzene, and Xylenes were detected at maximum concentrations of 220 µg/L and 220 µg/L respectively in the sample collected from monitoring well ES-5. Naphthalene was detected at a maximum concentration of 79 µg/L in the sample collected from monitoring well ES-5. TPH-g was detected at a maximum concentration of 9,200 µg/L in the sample collected from monitoring well ES-5. TPH-d was detected at a maximum concentration of 1,100 µg/L in the sample collected from monitoring wells ES-5. EDC was detected at a maximum concentration of 2.4 µg/L in the sample collected from monitoring well ES-3. Concentrations of DIPE and EDC did not exceed their respective RWQCB ESLs for non-drinking water resources. TPH-o, MTBE, ETBE, TAME, EDB, TBA, and ethanol were not detected above laboratory detection limits and any of the monitoring wells that were sampled.

4.0 QUALIFICATIONS

Our professional services have been performed, our findings obtained, and our recommendations prepared in accordance with customary principles and practices in the fields of environmental science and engineering. This warranty is in lieu of all other warranties either expressed or implied. This company is not responsible for the independent conclusions, opinions or recommendations made by others based on the records review, site inspection, field exploration, and laboratory test data presented in this report.

It should be noted that all environmental assessments are inherently limited because they are developed from limited research and site investigation. Subsurface conditions investigated as part of these kinds of investigations may differ from conditions observed on the surface or indicated in written reports. It is also important to note that the conditions observed at the project site and surrounding properties are limited to the day of the site visit and may change with the passage of time.

TABLES

**Table 1 - Summary of Previous Reports
Oakland Bus Terminal
2103 San Pablo Avenue
Oakland, Alameda County, California
Green Star Project No. 15-1379**

Reference No.	Document Date	Type	Title	Author	Description
1	6/22/1989	Report	Phase I Investigation	Brown and Caldwell	Report determined that six USTs were present at the Site. Based on analytical testing of residual liquids in the USTs and soil samples, the USTs appeared to contain diesel, gasoline and water and at least some release has occurred to the subsurface. Groundwater was encountered at approximately 22 ft bgs, but was not sampled. Wells BC-1, BC-2, and BC-3 were found to be installed by 1992, but were not documented by this report.
2	7/21/1989	Letter	Report of Soil Contamination	Greyhound Lines, Vernon Sorgee PE	Reported release of diesel and/or gasoline from six, out of service USTs.
3	1/27/1992	Report	Preliminary Site Investigation Report	Engineering-Science, Inc.	The six USTs were reportedly unused for approximately 20 years. The six USTs were removed after the 1989 investigation. In November 1991, Engineering-Science, Inc. installed five monitoring wells (ES-1 through ES-5) and performed groundwater monitoring and a storm drain inspection. PSH was detected in wells BC-1 and ES-5. In soil, TPH-d was detected in only one sample from ES-5 while TEX was present samples from ES-1, ES-2, and ES-5. In groundwater, BTEX was present in ES-1, ES-2, ES-3 and ES-5 while TPH-d was present only in ES-5. Wells BC-1, BC-2 and BC-3 were not sampled. No evidence of impacts were observed in the inspected storm drains.
4	7/13/1992	Letter	Monthly Monitoring Report	Engineering-Science, Inc.	Monthly monitoring report of water levels and PSH. PSH was detected in four of the monitoring wells.
5	8/5/1992	Letter	Monthly Monitoring Report	Engineering-Science, Inc.	Continued monthly monitoring report. PSH was detected in three of the monitoring wells. Quarterly groundwater sampling was performed.
6	8/19/1992	Letter	Monthly Monitoring Report	Engineering-Science, Inc.	Continued monthly monitoring report. PSH was detected in four of the monitoring wells.
7	10/1/1992	Letter	Hydrocarbon Recovery System Installation/ Monitoring	Engineering-Science, Inc.	Summarizes the proposed remediation system that is to be installed. Documents system monitoring and groundwater monitoring procedures which include monthly and quarterly reports.
8	10/6/1992	Letter	Monthly Monitoring Report	Engineering-Science, Inc.	Continued monthly monitoring report. PSH was detected in four of the monitoring wells.
9	11/11/1992	Letter	Monthly Monitoring Report	Engineering-Science, Inc.	Continued monthly monitoring report. PSH was detected in four of the monitoring wells. Quarterly groundwater sampling was performed.
10	12/15/1992	Letter	Monthly Monitoring Report	Engineering-Science, Inc.	Continued monthly monitoring report. PSH was detected in four of the monitoring wells. The hydrocarbon recovery system was installed in November 1992.
11	12/15/1992	Report	Tank Closure Documentation	Engineering-Science, Inc.	The six USTs were removed in April 1990. As no documentation of the tank removal was available on the San Francisco Bay Region of the California RWQCB's fuel leak list, this report was created to document the removal. The report contains tank disposal records, records of soil disposal, analytical results of samples collected during the tank/soil removal, laboratory reports including quality control/quality assurances, and chain-of-custody documentation in order to provide the proper tank closure documentation requested by ACEH. No release determination samples were collected as part of the removal operation.
12	12/18/1992	Report	Hydrocarbon Recovery System Installation	Engineering-Science, Inc.	A remediation system was installed in November 1992 to recover PSH utilizing pneumatic, total fluids pumps in four, four-inch ID diameter recovery wells (30 ft. deep; ES-1, ES-5, BC-1 and ES-2). The recovered fluids were treated with an oil/water separator and activated carbon absorption columns prior to discharge to the sanitary sewer. Weekly system maintenance checks were performed during the initial start-up and first eight weeks of operation.

**Table 1 - Summary of Previous Reports
Oakland Bus Terminal
2103 San Pablo Avenue
Oakland, Alameda County, California
Green Star Project No. 15-1379**

Reference No.	Document Date	Type	Title	Author	Description
13	1/11/1993	Letter	Monthly Monitoring Report	Engineering-Science, Inc.	Continued monthly monitoring report. PSH was detected in three of the monitoring wells.
14	1/31/1993	Report	Quarterly Status Report	Engineering-Science, Inc.	Quarterly monitoring report. PSH was detected in four of the wells. Quarterly groundwater sampling was performed.
15	3/8/1993	Report	Quarterly Status Report	Engineering-Science, Inc.	Continued quarterly monitoring report. PSH was detected in three of the wells. Quarterly groundwater sampling was performed.
16	3/8/1993	Letter	Monthly Monitoring Report	Engineering-Science, Inc.	Continued monthly monitoring report. PSH was detected in three of the monitoring wells.
17	4/2/1993	Report	Supplemental Site Assessment Investigation Work Plan	Engineering-Science, Inc.	A workplan was created to further define the lateral and vertical extent of soil and groundwater contamination. Specific remedial actions for mitigating the contamination will also be assessed. Proposed work includes installation of six to eight soil borings which will be converted to groundwater monitoring wells.
18	4/13/1993	Letter	Monthly Monitoring Report	Engineering-Science, Inc.	Continued monthly monitoring report. PSH was detected in three of the monitoring wells.
19	5/11/1993	Report	Quarterly Status Report	Engineering-Science, Inc.	Continued quarterly groundwater monitoring report. PSH was detected in three of the monitoring wells. Quarterly groundwater sampling was performed.
20	6/15/1993	Letter	Monthly Monitoring Report	Engineering-Science, Inc.	Continued monthly monitoring report. PSH was detected in three of the monitoring wells.
21	7/29/1993	Letter	Monthly Monitoring Report	Engineering-Science, Inc.	Continued monthly monitoring report. PSH was detected in three of the monitoring wells.
22	8/12/1993	Letter	Monthly Monitoring Report	Engineering-Science, Inc.	Continued monthly monitoring report. PSH was detected in two of the monitoring wells.
23	8/30/1993	Letter	Monthly Monitoring Report	Engineering-Science, Inc.	Continued monthly monitoring report. PSH was detected in two of the monitoring wells.
24	10/1/1993	Report	Preliminary Risk Evaluation	Engineering-Science, Inc.	The risk assessment includes an evaluation of potential contaminant exposure pathways, existing contaminant levels and distribution, chemical characteristics, and site-specific factors such as soil permeability, and local land and water uses. For this assessment, the site was divided into two regions: the former Tank Pit area (source area) and the region surrounding the source area (perimeter). Concentrations of contaminants in groundwater within the source area exceed criteria derived to protect both human health and the environment. None of the chemicals detected in the groundwater within the perimeter were found to exceed the criteria used, indicating that the recovery system is preventing migration of contaminants from the source area. Concentrations of BTEX in soils did not exceed calculated risk-based preliminary remediation goals in either the source area or the perimeter sample locations. TPH was detected in soils in the source area, but risk-based PRGs could not be derived for these contaminants because USEPA-derived toxicity values are not available. It was concluded that a more detailed quantitative risk assessment was not needed.
25	10/15/1993	Letter	Monthly Monitoring Report	Engineering-Science, Inc.	Continued monthly monitoring report. PSH was detected in three of the monitoring wells.
26	11/16/1993	Report	Quarterly Status Report	Engineering-Science, Inc.	Continued quarterly groundwater monitoring report. PSH was detected in four of the monitoring wells. Quarterly groundwater sampling was performed.

**Table 1 - Summary of Previous Reports
Oakland Bus Terminal
2103 San Pablo Avenue
Oakland, Alameda County, California
Green Star Project No. 15-1379**

Reference No.	Document Date	Type	Title	Author	Description
27	11/18/1993	Report	Supplemental Site Assessment	Engineering-Science, Inc.	Documented the installation of six soil borings/wells (ES-6 through ES-11) and groundwater monitoring event. No impacts were detected in the soil samples. ES-11 was the only newly installed monitoring well with detectable concentrations of BTEX. While PSH was not detected, the continued operation of the groundwater recovery system on-site and continued groundwater monitoring was recommended. Groundwater impacts were limited to wells near the former USTs and ES-11.
28	12/15/1993	Letter	Monthly Monitoring Report	Engineering-Science, Inc.	Continued monthly monitoring report. PSH was detected in three of the monitoring wells.
29	1/13/1994	Letter	Monthly Monitoring Report	Engineering-Science, Inc.	Continued monthly monitoring report. PSH was detected in three of the monitoring wells.
30	2/26/1994	Report	Quarterly Status Report	Engineering-Science, Inc.	Continued quarterly groundwater monitoring report. PSH was detected in three of the monitoring wells. Quarterly groundwater sampling was performed.
31	3/18/1994	Letter	Monthly Monitoring Report	Engineering-Science, Inc.	Continued monthly monitoring report. PSH was detected in three of the monitoring wells.
32	4/11/1994	Letter	Monthly Monitoring Report	Engineering-Science, Inc.	Continued monthly monitoring report. PSH was detected in four of the monitoring wells.
33	5/18/1994	Report	Quarterly Status Report	Engineering-Science, Inc.	Continued quarterly groundwater monitoring report. PSH was detected in four of the monitoring wells. Quarterly groundwater sampling was performed.
34	6/1/1994	Letter	Monthly Monitoring Report	Engineering-Science, Inc.	Continued monthly monitoring report. PSH was detected in four of the monitoring wells.
35	7/8/1994	Letter	Monthly Monitoring Report	Engineering-Science, Inc.	Continued monthly monitoring report. PSH was detected in three of the monitoring wells.
36	9/1/1994	Letter	Monthly Monitoring Report	Engineering-Science, Inc.	Continued monthly monitoring report. PSH was detected in four of the monitoring wells.
37	9/7/1994	Report	Quarterly Status Report	Engineering-Science, Inc.	Continued quarterly groundwater monitoring report. PSH was not recorded due to equipment theft. Quarterly groundwater sampling was performed.
38	9/28/1994	Letter	Monthly Monitoring Report	Engineering-Science, Inc.	Continued monthly monitoring report. PSH was detected in four of the monitoring wells.
39	10/31/1994	Report	Quarterly Status Report	Engineering-Science, Inc.	Continued quarterly groundwater monitoring report. PSH was detected in one of the monitoring wells. Quarterly groundwater sampling was performed.
40	12/15/1994	Letter	Monthly Monitoring Report	Engineering-Science, Inc.	Continued monthly monitoring report. PSH was detected in two of the monitoring wells. The last report in which PSH was detected greater than 0.1-foot.
41	1/23/1995	Letter	Monthly Monitoring Report	Engineering-Science, Inc.	Continued monthly monitoring report. PSH was detected at less than 0.1-foot in one of the monitoring wells.
42	2/14/1995	Report	Quarterly Status Report	Engineering-Science, Inc.	Continued quarterly groundwater monitoring report. PSH was not detected in any of the monitoring wells. Quarterly groundwater sampling was performed.
43	2/23/1995	Letter	Monthly Monitoring Report	Engineering-Science, Inc.	Continued monthly monitoring report. PSH was detected at less than 0.1-foot in two of the monitoring wells.
44	3/23/1995	Letter	Monthly Monitoring Report	Parsons Engineering-Science, Inc.	Continued monthly monitoring report. PSH was detected at less than 0.1-foot in one of the monitoring wells.

**Table 1 - Summary of Previous Reports
Oakland Bus Terminal
2103 San Pablo Avenue
Oakland, Alameda County, California
Green Star Project No. 15-1379**

Reference No.	Document Date	Type	Title	Author	Description
45	5/19/1995	Report	Quarterly Status Report	Parsons Engineering-Science, Inc.	Continued quarterly groundwater monitoring report. PSH was detected at less than 0.1-foot in one of the monitoring wells. Quarterly groundwater sampling was performed.
46	7/6/1995	Letter	Monthly Monitoring Report	Parsons Engineering-Science, Inc.	Continued monthly monitoring report. PSH was detected at less than 0.1-foot in three of the monitoring wells.
47	7/7/1995	Letter	Monthly Monitoring Report	Parsons Engineering-Science, Inc.	Continued monthly monitoring report. PSH was detected at less than 0.1-foot in one of the monitoring wells.
48	8/8/1995	Report	Quarterly Status Report	Parsons Engineering-Science, Inc.	Continued quarterly groundwater monitoring report. PSH was detected at less than 0.1-foot in one of the monitoring wells. Quarterly groundwater sampling was performed.
49	9/25/1995	Letter	Monthly Monitoring Report	Parsons Engineering-Science, Inc.	Continued monthly monitoring report. PSH was detected at less than 0.1-foot in two of the monitoring wells.
50	10/17/1995	Letter	Monthly Monitoring Report	Parsons Engineering-Science, Inc.	Continued monthly monitoring report. PSH was detected at less than 0.1-foot in one of the monitoring wells.
51	12/5/1995	Report	Quarterly Status Report	Parsons Engineering-Science, Inc.	Continued quarterly groundwater monitoring report. PSH was detected at less than 0.1-foot in one of the monitoring wells. Quarterly groundwater sampling was performed.
52	2/26/1996	Report	Quarterly Status Report	Parsons Engineering-Science, Inc.	Continued quarterly groundwater monitoring report. PSH was detected at less than 0.1-foot in one of the monitoring wells. Quarterly groundwater sampling was performed.
53	5/2/1996	Report	Quarterly Status Report	Parsons Engineering-Science, Inc.	Continued quarterly groundwater monitoring report. PSH was not detected in any of the monitoring wells. Quarterly groundwater sampling was performed.
54	8/9/1996	Report	Quarterly Status Report	Parsons Engineering-Science, Inc.	Continued quarterly groundwater monitoring report. PSH was not detected in any of the monitoring wells. Quarterly groundwater sampling was performed.
55	11/26/1996	Report	Quarterly Status Report	Parsons Engineering-Science, Inc.	Continued quarterly groundwater monitoring report. PSH was not detected in any of the monitoring wells. Quarterly groundwater sampling was performed.
56	2/18/1997	Report	Quarterly Status Report	Parsons Engineering-Science, Inc.	Continued quarterly groundwater monitoring report. PSH was not detected in any of the monitoring wells. Quarterly groundwater sampling was performed.
57	5/23/1997	Report	Quarterly Status Report	Parsons Engineering-Science, Inc.	Continued quarterly groundwater monitoring report. PSH was not detected in any of the monitoring wells. Quarterly groundwater sampling was performed.
58	9/15/1997	Report	Quarterly Status Report	Parsons Engineering-Science, Inc.	Continued quarterly groundwater monitoring report. PSH was not detected in any of the monitoring wells. Quarterly groundwater sampling was performed. Product had not been recovered since September 1994 and to date 1,015 gallons of free product had been recovered. In addition, 82,610 gallons of groundwater had been treated and discharged to the sanitary sewer.
59	11/25/1997	Report	Quarterly Status Report	Parsons Engineering-Science, Inc.	Continued quarterly groundwater monitoring report. PSH was detected at less than 0.1-foot in one of the monitoring wells. Quarterly groundwater sampling was performed. The recovery system was deactivated in January 1997.
60	6/14/2000	Report	Case Closure Checklist, Leaking Underground Storage Tank Program	Central Valley Regional Water Quality Control Board	Case closure checklist, site location map, water well driller's reports, analytical summary (monitoring wells: 07/08/92-10/07/97), site plan, soil analytical data map, groundwater analytical data map.

**Table 1 - Summary of Previous Reports
Oakland Bus Terminal
2103 San Pablo Avenue
Oakland, Alameda County, California
Green Star Project No. 15-1379**

Reference No.	Document Date	Type	Title	Author	Description
61	6/15/2000	Report	Risk Management Plan	Parsons Engineering Science, Inc.	Includes stipulations and restrictions that must be followed in order to comply with all requirements of the Risk Management Plan as specified by the ACEH, CASE closure checklist, site location map, analytical summary (monitoring wells: 07/08/92-10/07/97), site plan, soil analytical data map, and groundwater analytical data map.
62	6/15/2000	Report	Final Closure Request	Parsons Engineering Science, Inc.	Reviews site history and existing conditions (in 12/97, the groundwater monitoring program was terminated with ACEH and RWQCB's approval). Requested No Further Action (NFA) as: none of the 384 wells located in Section 26 are used for municipal water supply, Lake Merritt is located approximately 1,700 feet east of the site and is the nearest surface water body, regional groundwater flow is to the south-southwest, no soil remediation was required at the site, a total fluid recovery system was used between 01/93 through 02/97 to remove PSH discovered in four onsite wells (ES-1, ES-2, ES-5, and BC-1), PSH was completely removed and dissolved constituents were reduced to levels of diminishing returns, factors limiting potential adverse impacts include the limited horizontal and vertical extent of the dissolved hydrocarbon plume and the removal of PSH from the vicinity of the former UST locations, and absence of potable drinking wells or reservoirs within a one-mile radius. Conclusions from the Preliminary Risk Evaluation and Tier II Benzene assessment indicated the lack of any significant health or environmental threats to current or future users of the site under current use conditions. It was recommended that a NFA status be granted for the site with a deed restriction and Risk Management Plan in place.
63	11/12/2008	Report	Groundwater Monitoring Report	Green Star Environmental	A groundwater monitoring event was performed in September 2008 utilizing 13 wells. PSH was not detected. Benzene, toluene, and naphthalene exceeded City of Oakland RBSLs. TPH-g and TPH-d exceeded Cal EPA ESLs. The majority of the groundwater impacts remained on-site.
64	5/12/2009	Report	Groundwater Monitoring Report	Green Star Environmental	A groundwater monitoring event was performed in April 2009 utilizing 13 wells. PSH was not detected. Benzene, toluene, naphthalene, and EDB exceeded City of Oakland RBSLs. TPH-g and TPH-d exceeded California EPA ESLs. The majority of groundwater impacts remained on-site.
65	7/1/2009	Report	Site Conceptual Model	Green Star Environmental	The Site Conceptual Model evaluated known data for the project. No known exposures appear to be occurring and the majority of the groundwater impacts have remained on-site. No downgradient receptors appear to be at risk. A Workplan to confirm current soil impacts was submitted to ACEH.
66	9/28/2009	Report	Groundwater Monitoring Report	Green Star Environmental	A groundwater monitoring event was performed in April 2009 utilizing 13 wells. PSH was not detected. Benzene, toluene, naphthalene, EDB, and EDC exceeded City of Oakland RBSLs. TPH-g and TPH-d exceeded California EPA ESLs. The majority of groundwater impacts remained on-site.
67	12/11/2009	Report	Groundwater Monitoring Report	Green Star Environmental	A groundwater monitoring event was performed in October 2009 utilizing 13 wells. PSH was not detected. Benzene, toluene, naphthalene, and EDC exceeded City of Oakland RBSLs. TPH-g and TPH-d exceeded California EPA ESLs. The majority of groundwater impacts remained on-site.
68	9/23/2010	Report	Groundwater Monitoring Report	Green Star Environmental	A groundwater monitoring event was performed in July 2010 utilizing 13 wells. PSH was not detected. Benzene, toluene, ethylbenzene, xylenes, naphthalene, and EDC exceeded City of Oakland RBSLs. TPH-g, TPH-d, and TPH-o exceeded California EPA ESLs. The majority of groundwater impacts remained on-site.
69	7/6/2011	Report	Groundwater Monitoring Report	Green Star Environmental	A groundwater monitoring event was performed in February 2011 utilizing 13 wells. PSH was not detected. Benzene, toluene, ethylbenzene, xylenes, naphthalene, and EDC exceeded RWQCB ESLs. TPH-g, TPH-d, and TPH-o exceeded California EPA ESLs. The majority of groundwater impacts remained on-site.

**Table 1 - Summary of Previous Reports
Oakland Bus Terminal
2103 San Pablo Avenue
Oakland, Alameda County, California
Green Star Project No. 15-1379**

Reference No.	Document Date	Type	Title	Author	Description
70	7/6/2011	Report	Site Investigation and Soil Gas Survey Report	Green Star Environmental	In October 2010, 12 soil borings were advanced to evaluate subsurface conditions in the area of the former tankpit and 4 direct-push soil borings were used to collect soil vapor samples. None of the soil samples exceeded the RWQCB ESL for shallow soils, however, benzene, ethylbenzene, xylenes, TPH-g, and TPH-d exceeded the RWQCB ESL for deep soils. Of the detected chemical constituents in the collected soil vapor sample, RWQCB ESLs for shallow soils were established only for benzene and TPH-g, and neither were exceeded in the sample.
71	12/21/2011	Report	Site Conceptual Model	Green Star Environmental	The Site Conceptual Model evaluated known data for the project. No known exposures appear to be occurring and the majority of the groundwater impacts have remained on-site. No downgradient receptors appear to be at risk.
72	2/13/2012	Report	Groundwater Monitoring Report	Green Star Environmental	A groundwater monitoring event was performed in December, 2011 utilizing 12 wells. PSH was not detected. Analytical results indicated that benzene, ethylbenzene, xylenes, naphthalene, and TPH (TPH-g and TPH-d) were detected above the non-ingestion-specific RWQCB ESL for each constituent.
73	2/10/2015	Report	Groundwater Monitoring Report	Green Star Environmental	A groundwater monitoring event was performed in August 2014 utilizing 12 wells. PSH was not detected. Benzene, ethylbenzene, xylenes, and naphthalene exceeded RWQCB ESLs. TPH-g, TPH-d exceeded California EPA ESLs. The majority of groundwater impacts remained on-site.
74	4/6/2015	Report	Groundwater Monitoring Report	Green Star Environmental	A groundwater monitoring event was performed in March 2015 utilizing 12 wells. PSH was not detected. Benzene, ethylbenzene, xylenes, and naphthalene exceeded RWQCB ESLs. TPH-g, TPH-d exceeded California EPA ESLs. The majority of groundwater impacts remained on-site.

ACEH = Alameda County Environmental Health

RWQCB = Regional Water Quality Control Board

Table 2a - Summary of Groundwater Level Measurements (August 2015)

**Oakland Bus Terminal
2103 San Pablo Ave.
Oakland, Alameda County, California
Green Star Project No. 15-1379**

Well	Date	Screened Interval (feet bgs)	Elevation to Top of Casing (feet MSL)¹	Depth to Phase- Separated Liquid (feet BMP)	Depth to Water (feet BMP)	Product Thickness (feet)	Depth to Bottom (feet BMP)	Groundwater Elevation (feet MSL)
BC-1	08/20/15	unknown	24.41	--	17.36	--	29.66	7.05
BC-2 ²	08/19/15	unknown	24.37	--	17.32	--	20.85	na
BC-3 ²	08/19/15	unknown	24.42	--	17.36	--	20.28	na
ES-1	08/19/15	10.5-30.5	24.11	--	17.15	--	30.22	6.96
ES-2	08/19/15	10.5-30.5	24.66	--	17.65	--	30.25	7.01
ES-3	08/19/15	15-35	24.93	--	17.98	--	31.75	6.95
ES-4	08/19/15	10.5-30.5	23.93	--	16.90	--	30.11	7.03
ES-5	08/19/15	10.5-30.5	24.08	--	17.01	--	30.23	7.07
ES-6	08/19/15	15-35	27.06	--	19.92	--	35.13	7.14
ES-7	08/19/15	15-35	25.66	--	18.75	--	33.58	6.91
ES-8	08/20/15	15-35	24.74	--	17.58	--	29.31	7.16
ES-9	08/20/15	15-35	23.33	--	16.45	--	35.00	6.88
ES-10 ³	nm	15-35	nm	nm	nm	nm	nm	nm
ES-11	08/19/15	15-36	24.08	--	17.02	--	35.06	7.06

nm = not measured na = not applicable -- = none detected BMP = Below Measuring Point

Note: 1) On April 8, 2009, the well network was surveyed according to the North American Vertical Datum 1988 (NAVD 88) system

2) Well casings are not vertical.

3) Monitoring wells ES-10 has been paved over and is not accessible.

Table 2b - Cumulative Summary of Groundwater Level Measurements
Oakland Bus Terminal
2103 San Pablo Ave.
Oakland, Alameda County, California
Green Star Project No. 15-1379

Well No.	Date	Elevation to Top of Casing (feet MSL) ¹	Depth to Phase-Separated Liquid (feet BMP)	Depth to Water (feet BMP)	Product Thickness (feet)	Depth to Bottom (feet BMP)	Groundwater Elevation (feet MSL)
BC-1	07/07/92	24.41	19.55	20.66	1.11	nm	4.65
BC-1	08/04/92	24.41	18.47	20.90	2.43	nm	5.48
BC-1	08/31/92	24.41	18.68	21.02	2.34	nm	5.29
BC-1	10/06/92	24.41	18.82	21.14	2.32	nm	5.15
BC-1	11/06/92	24.41	18.24	20.69	2.45	nm	5.70
BC-1	01/07/93	24.41	19.60	21.76	2.16	nm	4.40
BC-1	04/06/93	24.41	--	18.26	--	nm	6.15
BC-1	07/03/93	24.41	19.05	19.15	0.10	nm	5.34
BC-1	08/04/93	24.41	19.30	19.40	0.10	nm	5.09
BC-1	09/01/93	24.41	19.23	19.32	0.09	nm	5.16
BC-1	10/07/93	24.41	19.25	19.43	0.18	nm	5.13
BC-1	11/02/93	24.41	19.42	19.61	0.19	nm	4.95
BC-1	12/06/93	24.41	19.31	19.53	0.22	nm	5.06
BC-1	01/05/94	24.41	19.25	19.42	0.17	nm	5.13
BC-1	02/02/94	24.41	19.30	19.50	0.20	nm	5.07
BC-1	03/02/94	24.41	18.40	18.60	0.20	nm	5.97
BC-1	04/07/94	24.41	18.10	18.20	0.10	nm	6.29
BC-1	05/05/94	24.41	18.65	18.84	0.19	nm	5.72
BC-1	06/07/94	24.41	18.25	18.52	0.27	nm	6.11
BC-1	07/13/94	24.41	--	18.70	--	nm	5.71
BC-1	08/03/94	24.41	--	18.40	--	nm	6.01
BC-1	09/14/94	24.41	18.72	18.73	0.01	nm	5.69
BC-1	10/06/94	24.41	--	18.58	--	nm	5.83
BC-1	11/02/94	24.41	18.81	18.82	0.01	nm	5.60
BC-1	12/07/94	24.41	17.93	17.94	0.01	nm	6.48
BC-1	01/13/95	24.41	--	18.58	--	nm	5.83
BC-1	02/14/95	24.41	16.76	16.80	0.04	nm	7.64
BC-1	03/07/95	24.41	--	17.08	--	nm	7.33
BC-1	04/11/95	24.41	--	16.55	--	nm	7.86
BC-1	05/09/95	24.41	16.99	17.00	0.01	nm	7.42
BC-1	06/09/95	24.41	17.38	17.39	0.01	nm	7.03
BC-1	07/06/95	24.41	--	17.64	--	nm	6.77
BC-1	08/10/95	24.41	--	17.89	--	nm	6.52
BC-1	09/07/95	24.41	--	17.96	--	nm	6.45
BC-1	10/03/95	24.41	--	18.23	--	nm	6.18
BC-1	10/05/95	24.41	--	18.23	--	nm	6.18
BC-1	11/02/95	24.41	--	18.02	--	nm	6.39
BC-1	12/07/95	24.41	--	18.64	--	nm	5.77
BC-1	01/03/96	24.41	--	18.36	--	nm	6.05
BC-1	02/06/96	24.41	--	17.43	--	nm	6.98
BC-1	03/12/96	24.41	--	16.85	--	nm	7.56
BC-1	05/07/96	24.41	--	17.45	--	nm	6.96
BC-1	06/05/96	24.41	--	17.46	--	nm	6.95
BC-1	09/05/96	24.41	--	18.16	--	nm	6.25
BC-1	10/08/96	24.41	--	18.40	--	nm	6.01
BC-1	11/08/96	24.41	--	18.57	--	nm	5.84
BC-1	12/13/96	24.41	--	18.24	--	nm	6.17
BC-1	01/16/97	24.41	--	17.19	--	nm	7.22
BC-1	02/14/97	24.41	--	16.88	--	nm	7.53
BC-1	03/07/97	24.41	--	17.31	--	nm	7.10
BC-1	04/17/97	24.41	--	17.92	--	nm	6.49
BC-1	07/15/97	24.41	--	18.61	--	nm	5.80
BC-1	10/07/97	24.41	--	18.72	--	nm	5.69
BC-1	09/24/08	24.41	--	16.68	--	29.55	7.73
BC-1	04/08/09	24.41	--	14.95	--	29.55	9.46
BC-1	07/14/09	24.41	--	15.77	--	29.58	8.64
BC-1	10/06/09	24.41	--	16.27	--	29.59	8.14
BC-1	07/28/10	24.41	--	16.22	--	29.75	8.19
BC-1	02/08/11	24.41	--	15.88	--	29.56	8.53
BC-1	12/13/11	24.41	--	16.61	--	29.70	7.80
BC-1	08/04/14	24.41	--	17.20	--	29.71	7.21
BC-1	03/12/15	24.41	--	16.37	--	29.65	8.04
BC-1	08/20/15	24.41	--	17.36	--	29.66	7.05

Table 2b - Cumulative Summary of Groundwater Level Measurements
Oakland Bus Terminal
2103 San Pablo Ave.
Oakland, Alameda County, California
Green Star Project No. 15-1379

Well No.	Date	Elevation to Top of Casing (feet MSL) ¹	Depth to Phase-Separated Liquid (feet BMP)	Depth to Water (feet BMP)	Product Thickness (feet)	Depth to Bottom (feet BMP)	Groundwater Elevation (feet MSL)
BC-2	07/07/92	24.37	--	16.89	--	nm	nd ²
BC-2	08/04/92	24.37	--	18.46	--	nm	nd ²
BC-2	08/31/92	24.37	--	18.89	--	nm	nd ²
BC-2	10/06/92	24.37	--	18.50	--	nm	nd ²
BC-2	11/06/92	24.37	--	15.98	--	nm	nd ²
BC-2	01/07/93	24.37	--	13.50	--	nm	nd ²
BC-2	04/06/93	24.37	--	15.20	--	nm	nd ²
BC-2	07/03/93	24.37	--	17.75	--	nm	nd ²
BC-2	08/04/93	24.37	--	18.10	--	nm	nd ²
BC-2	09/01/93	24.37	--	18.48	--	nm	nd ²
BC-2	10/07/93	24.37	--	19.02	--	nm	nd ²
BC-2	11/02/93	24.37	--	18.76	--	nm	nd ²
BC-2	12/06/93	24.37	--	18.87	--	nm	nd ²
BC-2	01/05/94	24.37	--	16.76	--	nm	nd ²
BC-2	02/02/94	24.37	--	16.42	--	nm	nd ²
BC-2	05/05/94	24.37	--	17.30	--	nm	nd ²
BC-2	06/07/94	24.37	--	17.70	--	nm	nd ²
BC-2	07/13/94	24.37	--	17.10	--	nm	nd ²
BC-2	08/03/94	24.37	--	18.36	--	nm	nd ²
BC-2	09/14/94	24.37	--	17.04	--	nm	nd ²
BC-2	01/13/95	24.37	--	12.80	--	nm	nd ²
BC-2	02/14/95	24.37	--	15.11	--	nm	nd ²
BC-2	03/07/95	24.37	--	16.21	--	nm	nd ²
BC-2	04/11/95	24.37	--	15.56	--	nm	nd ²
BC-2	05/09/95	24.37	--	15.81	--	nm	nd ²
BC-2	06/09/95	24.37	--	16.88	--	nm	nd ²
BC-2	07/06/95	24.37	--	16.88	--	nm	nd ²
BC-2	08/10/95	24.37	--	17.55	--	nm	nd ²
BC-2	09/07/95	24.37	--	18.03	--	nm	nd ²
BC-2	10/03/95	24.37	--	18.24	--	nm	nd ²
BC-2	10/05/95	24.37	--	18.24	--	nm	nd ²
BC-2	11/02/95	24.37	--	18.36	--	nm	nd ²
BC-2	01/03/96	24.37	--	17.86	--	nm	nd ²
BC-2	02/06/96	24.37	--	16.31	--	nm	nd ²
BC-2	03/12/96	24.37	--	16.50	--	nm	nd ²
BC-2	04/09/96	24.37	--	16.90	--	nm	nd ²
BC-2	05/07/96	24.37	--	17.20	--	nm	nd ²
BC-2	06/05/96	24.37	--	17.10	--	nm	nd ²
BC-2	07/09/96	24.37	--	17.70	--	nm	nd ²
BC-2	10/08/96	24.37	--	18.40	--	nm	nd ²
BC-2	11/08/96	24.37	--	18.30	--	nm	nd ²
BC-2	12/13/96	24.37	--	16.80	--	nm	nd ²
BC-2	01/16/97	24.37	--	16.40	--	nm	nd ²
BC-2	02/14/97	24.37	--	16.30	--	nm	nd ²
BC-2	03/07/97	24.37	--	17.00	--	nm	nd ²
BC-2	04/17/97	24.37	--	17.70	--	nm	nd ²
BC-2	07/15/97	24.37	--	18.50	--	nm	nd ²
BC-2	10/07/97	24.37	--	18.69	--	nm	nd ²
BC-2	09/24/08	24.37	--	16.82	--	19.90	nd ²
BC-2	04/08/09	24.37	--	16.34	--	19.91	nd ²
BC-2	07/14/09	24.37	--	17.08	--	19.93	nd ²
BC-2	10/06/09	24.37	--	16.61	--	19.94	nd ²
BC-2	07/28/10	24.37	--	16.25	--	20.02	nd ²
BC-2	02/08/11	24.37	--	15.55	--	19.85	nd ²
BC-2	12/13/11	24.37	--	16.56	--	20.02	nd ²
BC-2	08/04/14	24.37	--	17.12	--	20.16	nd ²
BC-2	03/12/15	24.37	--	16.39	--	19.93	nd ²
BC-2	08/19/15	25.37	--	17.32	--	20.85	nd ²

Table 2b - Cumulative Summary of Groundwater Level Measurements
Oakland Bus Terminal
2103 San Pablo Ave.
Oakland, Alameda County, California
Green Star Project No. 15-1379

Well No.	Date	Elevation to Top of Casing (feet MSL) ¹	Depth to Phase-Separated Liquid (feet BMP)	Depth to Water (feet BMP)	Product Thickness (feet)	Depth to Bottom (feet BMP)	Groundwater Elevation (feet MSL)
BC-3	07/07/92	24.42	--	16.68	--	nm	nd ²
BC-3	08/04/92	24.42	--	19.24	--	nm	nd ²
BC-3	08/31/92	24.42	--	19.10	--	nm	nd ²
BC-3	10/06/92	24.42	--	18.93	--	nm	nd ²
BC-3	11/06/92	24.42	--	16.81	--	nm	nd ²
BC-3	01/07/93	24.42	--	16.55	--	nm	nd ²
BC-3	04/06/93	24.42	--	15.44	--	nm	nd ²
BC-3	07/03/93	24.42	--	16.81	--	nm	nd ²
BC-3	08/04/93	24.42	--	18.82	--	nm	nd ²
BC-3	09/01/93	24.42	--	18.40	--	nm	nd ²
BC-3	10/07/93	24.42	--	18.58	--	nm	nd ²
BC-3	11/02/93	24.42	--	18.53	--	nm	nd ²
BC-3	12/06/93	24.42	--	18.67	--	nm	nd ²
BC-3	01/05/94	24.42	--	17.51	--	nm	nd ²
BC-3	02/02/94	24.42	--	16.40	--	nm	nd ²
BC-3	03/02/94	24.42	--	15.00	--	nm	nd ²
BC-3	04/07/94	24.42	--	17.70	--	nm	nd ²
BC-3	05/05/94	24.42	--	17.90	--	nm	nd ²
BC-3	06/07/94	24.42	--	17.34	--	nm	nd ²
BC-3	07/13/94	24.42	--	18.10	--	nm	nd ²
BC-3	08/03/94	24.42	--	18.36	--	nm	nd ²
BC-3	09/14/94	24.42	--	18.31	--	nm	nd ²
BC-3	10/06/94	24.42	--	18.58	--	nm	nd ²
BC-3	11/02/94	24.42	--	18.61	--	nm	nd ²
BC-3	12/07/94	24.42	--	16.29	--	nm	nd ²
BC-3	01/13/95	24.42	--	15.40	--	nm	nd ²
BC-3	02/14/95	24.42	--	15.86	--	nm	nd ²
BC-3	03/07/95	24.42	--	16.21	--	nm	nd ²
BC-3	04/11/95	24.42	--	15.08	--	nm	nd ²
BC-3	05/09/95	24.42	--	16.92	--	nm	nd ²
BC-3	06/09/95	24.42	--	16.90	--	nm	nd ²
BC-3	07/06/95	24.42	--	16.87	--	nm	nd ²
BC-3	08/10/95	24.42	--	17.54	--	nm	nd ²
BC-3	09/07/95	24.42	--	17.80	--	nm	nd ²
BC-3	10/03/95	24.42	--	17.95	--	nm	nd ²
BC-3	10/05/95	24.42	--	17.95	--	nm	nd ²
BC-3	11/02/95	24.42	--	18.33	--	nm	nd ²
BC-3	01/03/96	24.42	--	17.55	--	nm	nd ²
BC-3	02/06/96	24.42	--	17.15	--	nm	nd ²
BC-3	03/12/96	24.42	--	16.50	--	nm	nd ²
BC-3	04/09/96	24.42	--	16.60	--	nm	nd ²
BC-3	05/07/96	24.42	--	16.90	--	nm	nd ²
BC-3	06/05/96	24.42	--	17.00	--	nm	nd ²
BC-3	07/09/96	24.42	--	17.40	--	nm	nd ²
BC-3	10/08/96	24.42	--	18.10	--	nm	nd ²
BC-3	11/08/96	24.42	--	18.20	--	nm	nd ²
BC-3	12/13/96	24.42	--	17.60	--	nm	nd ²
BC-3	09/24/08	24.42	--	17.01	--	20.11	nd ²
BC-3	04/08/09	24.42	--	14.93	--	20.15	nd ²
BC-3	07/14/09	24.42	--	16.10	--	20.16	nd ²
BC-3	10/06/09	24.42	--	16.66	--	20.16	nd ²
BC-3	07/28/10	24.42	--	16.32	--	20.24	nd ²
BC-3	02/08/11	24.42	--	15.92	--	20.15	nd ²
BC-3	12/13/11	24.42	--	16.59	--	20.23	nd ²
BC-3	08/04/14	24.42	--	17.22	--	20.20	nd ²
BC-3	03/12/15	24.42	--	16.42	--	20.08	nd ²
BC-3	08/19/15	25.42	--	17.36	--	20.28	nd ²

Table 2b - Cumulative Summary of Groundwater Level Measurements
Oakland Bus Terminal
2103 San Pablo Ave.
Oakland, Alameda County, California
Green Star Project No. 15-1379

Well No.	Date	Elevation to Top of Casing (feet MSL) ¹	Depth to Phase-Separated Liquid (feet BMP)	Depth to Water (feet BMP)	Product Thickness (feet)	Depth to Bottom (feet BMP)	Groundwater Elevation (feet MSL)
ES-1	06/16/92	24.11	20.18	23.78	3.60	nm	3.25
ES-1	07/07/92	24.11	--	18.60	--	nm	5.51
ES-1	08/04/92	24.11	18.80	18.81	0.01	nm	5.31
ES-1	08/31/92	24.11	18.96	18.97	0.01	nm	5.15
ES-1	10/06/92	24.11	19.08	19.10	0.02	nm	5.03
ES-1	11/06/92	24.11	18.52	18.53	0.01	nm	5.59
ES-1	01/07/93	24.11	20.27	20.26	0.01	nm	3.86
ES-1	04/06/93	24.11	--	17.88	--	nm	6.23
ES-1	07/03/93	24.11	--	18.68	--	nm	5.43
ES-1	08/04/93	24.11	--	18.85	--	nm	5.26
ES-1	09/01/93	24.11	--	18.90	--	nm	5.21
ES-1	10/07/93	24.11	19.04	19.03	0.01	nm	5.09
ES-1	11/02/93	24.11	--	19.20	--	nm	4.91
ES-1	12/06/93	24.11	--	19.15	--	nm	4.96
ES-1	01/05/94	24.11	--	18.96	--	nm	5.15
ES-1	02/02/94	24.11	--	18.92	--	nm	5.19
ES-1	05/05/94	24.11	17.91	18.08	0.17	nm	6.17
ES-1	06/07/94	24.11	18.50	18.68	0.18	nm	5.58
ES-1	07/13/94	24.11	17.88	18.02	0.14	nm	6.20
ES-1	08/03/94	24.11	18.04	18.21	0.17	nm	6.04
ES-1	09/14/94	24.11	18.66	18.64	0.02	nm	5.49
ES-1	10/06/94	24.11	18.39	18.43	0.04	nm	5.71
ES-1	11/02/94	24.11	--	18.39	--	nm	5.72
ES-1	12/07/94	24.11	--	17.70	--	nm	6.41
ES-1	01/13/95	24.11	18.39	18.43	0.04	nm	5.71
ES-1	02/14/95	24.11	16.44	16.45	0.01	nm	7.67
ES-1	03/07/95	24.11	--	16.74	--	nm	7.37
ES-1	04/11/95	24.11	--	16.25	--	nm	7.86
ES-1	05/09/95	24.11	--	16.66	--	nm	7.45
ES-1	06/09/95	24.11	17.15	17.16	0.01	nm	6.96
ES-1	07/06/95	24.11	--	17.28	--	nm	6.83
ES-1	08/10/95	24.11	17.60	17.61	0.01	nm	6.51
ES-1	09/07/95	24.11	--	17.79	--	nm	6.32
ES-1	10/05/95	24.11	--	18.01	--	nm	6.10
ES-1	01/03/96	24.11	--	18.04	--	nm	6.07
ES-1	04/09/96	24.11	--	17.40	--	nm	6.71
ES-1	01/16/97	24.11	--	16.79	--	nm	7.32
ES-1	02/14/97	24.11	--	16.53	--	nm	7.58
ES-1	03/07/97	24.11	--	17.01	--	nm	7.10
ES-1	04/17/97	24.11	--	18.13	--	nm	5.98
ES-1	07/15/97	24.11	--	18.44	--	nm	5.67
ES-1	10/07/97	24.11	18.36	18.37	0.01	nm	5.75
ES-1	09/24/08	24.11	--	16.46	--	30.13	7.65
ES-1	04/08/09	24.11	--	14.75	--	30.15	9.36
ES-1	07/14/09	24.11	--	15.67	--	30.08	8.44
ES-1	10/06/09	24.11	--	16.10	--	30.15	8.01
ES-1	07/28/10	24.11	--	15.98	--	30.24	8.13
ES-1	02/08/11	24.11	--	15.59	--	30.11	8.52
ES-1	12/13/11	24.11	--	16.38	--	30.19	7.73
ES-1	08/04/14	24.11	nm	nm	nm	nm	nm
ES-1	03/12/15	24.11	--	16.13	--	30.18	7.98
ES-1	08/19/15	24.11	--	17.15	--	30.22	6.96

Table 2b - Cumulative Summary of Groundwater Level Measurements
Oakland Bus Terminal
2103 San Pablo Ave.
Oakland, Alameda County, California
Green Star Project No. 15-1379

Well No.	Date	Elevation to Top of Casing (feet MSL) ¹	Depth to Phase-Separated Liquid (feet BMP)	Depth to Water (feet BMP)	Product Thickness (feet)	Depth to Bottom (feet BMP)	Groundwater Elevation (feet MSL)
ES-2	06/16/92	24.66	18.63	18.64	0.01	nm	6.03
ES-2	07/07/92	24.66	--	19.62	--	nm	5.04
ES-2	08/04/92	24.66	19.17	19.76	0.59	nm	5.38
ES-2	08/31/92	24.66	19.29	19.90	0.61	nm	5.25
ES-2	10/06/92	24.66	19.41	20.00	0.59	nm	5.14
ES-2	11/06/92	24.66	18.84	19.44	0.60	nm	5.71
ES-2	01/07/93	24.66	20.05	20.40	0.35	nm	4.54
ES-2	04/06/93	24.66	18.20	18.31	0.11	nm	6.44
ES-2	07/03/93	24.66	19.31	19.32	0.01	nm	5.35
ES-2	08/04/93	24.66	19.15	19.18	0.03	nm	5.50
ES-2	09/01/93	24.66	19.50	19.59	0.09	nm	5.14
ES-2	10/07/93	24.66	19.57	19.60	0.03	nm	5.08
ES-2	11/02/93	24.66	19.60	19.61	0.01	nm	5.06
ES-2	12/06/93	24.66	19.71	19.74	0.03	nm	4.94
ES-2	01/05/94	24.66	19.57	19.61	0.04	nm	5.08
ES-2	02/02/94	24.66	19.20	19.25	0.05	nm	5.45
ES-2	03/02/94	24.66	19.00	19.50	0.50	nm	5.57
ES-2	04/07/94	24.66	19.10	19.19	0.09	nm	5.54
ES-2	05/05/94	24.66	18.77	18.79	0.02	nm	5.89
ES-2	06/07/94	24.66	--	18.61	--	nm	6.05
ES-2	07/13/94	24.66	--	18.78	--	nm	5.88
ES-2	08/03/94	24.66	--	18.72	--	nm	5.94
ES-2	09/14/94	24.66	19.10	19.14	0.04	nm	5.55
ES-2	10/06/94	24.66	--	18.86	--	nm	5.80
ES-2	11/02/94	24.66	18.97	19.91	0.94	nm	5.51
ES-2	12/07/94	24.66	--	18.14	--	nm	6.52
ES-2	01/13/95	24.66	--	18.86	--	nm	5.80
ES-2	02/14/95	24.66	--	16.92	--	nm	7.74
ES-2	03/07/95	24.66	--	17.25	--	nm	7.41
ES-2	04/11/95	24.66	--	16.71	--	nm	7.95
ES-2	05/09/95	24.66	--	17.15	--	nm	7.51
ES-2	06/09/95	24.66	17.60	17.61	0.01	nm	7.06
ES-2	07/06/95	24.66	17.78	17.79	0.01	nm	6.88
ES-2	08/10/95	24.66	18.09	18.10	0.01	nm	6.57
ES-2	09/07/95	24.66	--	18.29	--	nm	6.37
ES-2	10/03/95	24.66	18.45	18.48	0.03	nm	6.20
ES-2	10/05/95	24.66	18.45	18.48	0.03	nm	6.20
ES-2	11/02/95	24.66	18.62	18.65	0.03	nm	6.03
ES-2	12/07/95	24.66	18.85	18.90	0.05	nm	5.80
ES-2	01/03/96	24.66	18.54	18.55	0.01	nm	6.12
ES-2	02/06/96	24.66	--	17.60	--	nm	7.06
ES-2	03/12/96	24.66	--	17.08	--	nm	7.58
ES-2	04/09/96	24.66	--	17.18	--	nm	7.48
ES-2	05/07/96	24.66	--	17.66	--	nm	7.00
ES-2	06/05/96	24.66	--	17.66	--	nm	7.00
ES-2	07/09/96	24.66	--	18.02	--	nm	6.64
ES-2	09/05/96	24.66	--	18.39	--	nm	6.27
ES-2	10/08/96	24.66	--	18.61	--	nm	6.05
ES-2	11/08/96	24.66	--	18.78	--	nm	5.88
ES-2	12/13/96	24.66	--	18.43	--	nm	6.23
ES-2	01/16/97	24.66	--	17.57	--	nm	7.09
ES-2	02/14/97	24.66	--	17.08	--	nm	7.58
ES-2	03/07/97	24.66	--	17.56	--	nm	7.10
ES-2	04/17/97	24.66	--	18.11	--	nm	6.55
ES-2	07/15/97	24.66	--	18.97	--	nm	5.69
ES-2	10/07/97	24.66	--	18.87	--	nm	5.79
ES-2	09/24/08	24.66	--	16.96	--	30.19	7.70
ES-2	04/08/09	24.66	--	15.25	--	31.15	9.41
ES-2	07/14/09	24.66	--	16.07	--	30.16	8.59
ES-2	10/06/09	24.66	--	16.57	--	30.15	8.09
ES-2	07/28/10	24.66	--	16.49	--	30.30	8.17
ES-2	02/08/11	24.66	--	16.12	--	30.15	8.54
ES-2	12/13/11	24.66	--	16.91	--	30.29	7.75
ES-2	08/04/14	24.66	--	17.39	--	30.24	7.27
ES-2	03/12/15	24.66	--	16.64	--	30.24	8.02
ES-2	08/19/15	24.66	--	17.65	--	30.25	7.01

Table 2b - Cumulative Summary of Groundwater Level Measurements
Oakland Bus Terminal
2103 San Pablo Ave.
Oakland, Alameda County, California
Green Star Project No. 15-1379

Well No.	Date	Elevation to Top of Casing (feet MSL) ¹	Depth to Phase-Separated Liquid (feet BMP)	Depth to Water (feet BMP)	Product Thickness (feet)	Depth to Bottom (feet BMP)	Groundwater Elevation (feet MSL)
ES-3	06/16/92	24.93	--	19.41	--	nm	5.52
ES-3	07/07/92	24.93	--	19.52	--	nm	5.41
ES-3	08/04/92	24.93	--	19.68	--	nm	5.25
ES-3	08/31/92	24.93	--	19.80	--	nm	5.13
ES-3	10/06/92	24.93	--	19.96	--	nm	4.97
ES-3	11/06/92	24.93	18.84	19.84	1.00	nm	5.90
ES-3	01/07/93	24.93	--	19.20	--	nm	5.73
ES-3	04/06/93	24.93	--	15.92	--	nm	9.01
ES-3	07/03/93	24.93	--	18.12	--	nm	6.81
ES-3	08/04/93	24.93	--	19.18	--	nm	5.75
ES-3	09/01/93	24.93	--	19.36	--	nm	5.57
ES-3	10/07/93	24.93	--	19.62	--	nm	5.31
ES-3	11/02/93	24.93	--	19.70	--	nm	5.23
ES-3	12/06/93	24.93	--	19.68	--	nm	5.25
ES-3	01/05/94	24.93	--	19.52	--	nm	5.41
ES-3	02/02/94	24.93	--	19.30	--	nm	5.63
ES-3	03/02/94	24.93	--	18.68	--	nm	6.25
ES-3	04/07/94	24.93	--	19.00	--	nm	5.93
ES-3	05/05/94	24.93	--	18.78	--	nm	6.15
ES-3	06/07/94	24.93	--	18.90	--	nm	6.03
ES-3	07/13/94	24.93	--	18.71	--	nm	6.22
ES-3	08/03/94	24.93	--	19.03	--	nm	5.90
ES-3	09/14/94	24.93	--	19.84	--	nm	5.09
ES-3	10/06/94	24.93	--	19.24	--	nm	5.69
ES-3	11/02/94	24.93	--	19.37	--	nm	5.56
ES-3	12/07/94	24.93	--	18.44	--	nm	6.49
ES-3	01/13/95	24.93	--	17.35	--	nm	7.58
ES-3	02/14/95	24.93	--	17.22	--	nm	7.71
ES-3	03/07/95	24.93	--	17.52	--	nm	7.41
ES-3	04/11/95	24.93	--	16.95	--	nm	7.98
ES-3	05/09/95	24.93	17.34	17.39	0.05	nm	7.58
ES-3	06/09/95	24.93	--	17.87	--	nm	7.06
ES-3	07/06/95	24.93	--	18.07	--	nm	6.86
ES-3	08/10/95	24.93	--	18.40	--	nm	6.53
ES-3	09/07/95	24.93	--	18.59	--	nm	6.34
ES-3	10/03/95	24.93	--	18.76	--	nm	6.17
ES-3	10/05/95	24.93	--	18.76	--	nm	6.17
ES-3	11/02/95	24.93	--	18.96	--	nm	5.97
ES-3	12/07/95	24.93	--	19.19	--	nm	5.74
ES-3	01/03/96	24.93	--	17.55	--	nm	7.38
ES-3	02/06/96	24.93	--	17.86	--	nm	7.07
ES-3	03/12/96	24.93	--	17.35	--	nm	7.58
ES-3	04/09/96	24.93	--	17.65	--	nm	7.28
ES-3	05/07/96	24.93	--	17.94	--	nm	6.99
ES-3	06/05/96	24.93	--	17.94	--	nm	6.99
ES-3	07/09/96	24.93	--	18.33	--	nm	6.60
ES-3	09/05/96	24.93	--	18.63	--	nm	6.30
ES-3	10/08/96	24.93	--	18.98	--	nm	5.95
ES-3	11/08/96	24.93	--	19.16	--	nm	5.77
ES-3	12/13/96	24.93	--	18.81	--	nm	6.12
ES-3	01/16/97	24.93	--	17.72	--	nm	7.21
ES-3	02/14/97	24.93	--	17.47	--	nm	7.46
ES-3	03/07/97	24.93	--	17.90	--	nm	7.03
ES-3	04/17/97	24.93	--	18.42	--	nm	6.51
ES-3	07/15/97	24.93	--	19.01	--	nm	5.92
ES-3	10/07/97	24.93	--	19.18	--	nm	5.75
ES-3	09/24/08	24.93	--	17.38	--	31.44	7.55
ES-3	04/08/09	24.93	--	15.65	--	31.55	9.28
ES-3	07/14/09	24.93	--	16.54	--	31.51	8.39
ES-3	10/06/09	24.93	--	17.06	--	31.56	7.87
ES-3	07/28/10	24.93	--	16.80	--	31.74	8.13
ES-3	02/08/11	24.93	--	16.41	--	31.45	8.52
ES-3	12/13/11	24.93	--	17.11	--	31.46	7.82
ES-3	08/04/14	24.93	--	17.80	--	31.72	7.13
ES-3	03/12/15	24.93	--	16.96	--	31.49	7.97
ES-3	08/19/15	24.93	--	17.98	--	31.75	6.95

Table 2b - Cumulative Summary of Groundwater Level Measurements
Oakland Bus Terminal
2103 San Pablo Ave.
Oakland, Alameda County, California
Green Star Project No. 15-1379

Well No.	Date	Elevation to Top of Casing (feet MSL) ¹	Depth to Phase-Separated Liquid (feet BMP)	Depth to Water (feet BMP)	Product Thickness (feet)	Depth to Bottom (feet BMP)	Groundwater Elevation (feet MSL)
ES-4	06/16/92	23.93	18.63	18.98	0.35	nm	5.23
ES-4	07/07/92	23.93	--	18.51	--	nm	5.42
ES-4	08/04/92	23.93	--	18.66	--	nm	5.27
ES-4	08/31/92	23.93	--	18.79	--	nm	5.14
ES-4	10/06/92	23.93	--	18.92	--	nm	5.01
ES-4	11/06/92	23.93	--	18.94	--	nm	4.99
ES-4	01/07/93	23.93	--	18.76	--	nm	5.17
ES-4	04/06/93	23.93	--	17.26	--	nm	6.67
ES-4	07/03/93	23.93	--	18.08	--	nm	5.85
ES-4	08/04/93	23.93	--	18.16	--	nm	5.77
ES-4	09/01/93	23.93	--	18.46	--	nm	5.47
ES-4	10/07/93	23.93	--	18.62	--	nm	5.31
ES-4	11/02/93	23.93	--	18.74	--	nm	5.19
ES-4	12/06/93	23.93	--	18.72	--	nm	5.21
ES-4	01/05/94	23.93	--	18.55	--	nm	5.38
ES-4	02/02/94	23.93	--	18.42	--	nm	5.51
ES-4	03/02/94	23.93	--	17.86	--	nm	6.07
ES-4	04/07/94	23.93	--	18.80	--	nm	5.13
ES-4	05/05/94	23.93	--	17.86	--	nm	6.07
ES-4	06/07/94	23.93	--	17.94	--	nm	5.99
ES-4	07/13/94	23.93	--	18.13	--	nm	5.80
ES-4	08/03/94	23.93	--	17.94	--	nm	5.99
ES-4	09/14/94	23.93	--	18.18	--	nm	5.75
ES-4	10/06/94	23.93	--	18.25	--	nm	5.68
ES-4	11/02/94	23.93	--	18.35	--	nm	5.58
ES-4	12/07/94	23.93	--	17.56	--	nm	6.37
ES-4	01/13/95	23.93	--	16.77	--	nm	7.16
ES-4	02/14/95	23.93	--	16.37	--	nm	7.56
ES-4	03/07/95	23.93	--	16.66	--	nm	7.27
ES-4	04/11/95	23.93	--	16.14	--	nm	7.79
ES-4	05/09/95	23.93	--	16.57	--	nm	7.36
ES-4	06/09/95	23.93	--	17.02	--	nm	6.91
ES-4	07/06/95	23.93	--	17.19	--	nm	6.74
ES-4	08/10/95	23.93	--	17.84	--	nm	6.09
ES-4	09/07/95	23.93	--	17.68	--	nm	6.25
ES-4	10/03/95	23.93	--	17.84	--	nm	6.09
ES-4	10/05/95	23.93	--	17.84	--	nm	6.09
ES-4	11/02/95	23.93	--	18.02	--	nm	5.91
ES-4	12/07/95	23.93	--	18.23	--	nm	5.70
ES-4	01/03/96	23.93	--	17.87	--	nm	6.06
ES-4	02/06/96	23.93	--	17.02	--	nm	6.91
ES-4	03/12/96	23.93	--	16.54	--	nm	7.39
ES-4	04/09/96	23.93	--	16.76	--	nm	7.17
ES-4	05/07/96	23.93	--	16.17	--	nm	7.76
ES-4	06/05/96	23.93	--	17.05	--	nm	6.88
ES-4	07/09/96	23.93	--	17.37	--	nm	6.56
ES-4	09/05/96	23.93	--	17.74	--	nm	6.19
ES-4	10/08/96	23.93	--	17.97	--	nm	5.96
ES-4	11/08/96	23.93	--	18.13	--	nm	5.80
ES-4	12/13/96	23.93	--	17.83	--	nm	6.10
ES-4	01/16/97	23.93	--	16.92	--	nm	7.01
ES-4	02/14/97	23.93	--	16.56	--	nm	7.37
ES-4	03/07/97	23.93	--	16.95	--	nm	6.98
ES-4	04/17/97	23.93	--	17.45	--	nm	6.48
ES-4	07/15/97	23.93	--	18.05	--	nm	5.88
ES-4	10/07/97	23.93	--	18.23	--	nm	5.70
ES-4	09/24/08	23.93	--	16.20	--	29.94	7.73
ES-4	04/08/09	23.93	--	14.46	--	29.95	9.47
ES-4	07/14/09	23.93	--	15.29	--	29.96	8.64
ES-4	10/06/09	23.93	--	15.80	--	29.94	8.13
ES-4	07/28/10	23.93	--	15.77	--	29.83	8.16
ES-4	02/08/11	23.93	--	15.38	--	29.65	8.55
ES-4	12/13/11	23.93	--	16.19	--	30.05	7.74
ES-4	08/04/14	23.93	--	16.68	--	30.00	7.25
ES-4	03/12/15	23.93	--	15.90	--	28.49	8.03
ES-4	08/19/15	23.93	--	16.90	--	30.11	7.03

Table 2b - Cumulative Summary of Groundwater Level Measurements
Oakland Bus Terminal
2103 San Pablo Ave.
Oakland, Alameda County, California
Green Star Project No. 15-1379

Well No.	Date	Elevation to Top of Casing (feet MSL) ¹	Depth to Phase-Separated Liquid (feet BMP)	Depth to Water (feet BMP)	Product Thickness (feet)	Depth to Bottom (feet BMP)	Groundwater Elevation (feet MSL)
ES-5	06/16/92	24.08	18.40	20.40	2.00	nm	5.30
ES-5	07/07/92	24.08	--	20.23	--	nm	3.85
ES-5	08/04/92	24.08	18.16	20.43	2.27	nm	5.49
ES-5	08/31/92	24.08	18.24	20.80	2.56	nm	5.35
ES-5	10/06/92	24.08	18.24	21.37	3.13	nm	5.25
ES-5	11/06/92	24.08	17.60	20.92	3.32	nm	5.85
ES-5	01/05/93	24.08	18.42	19.75	1.33	nm	5.41
ES-5	01/07/93	24.08	19.35	22.00	2.65	nm	4.23
ES-5	04/06/93	24.08	--	17.28	--	nm	6.80
ES-5	07/03/93	24.08	--	19.50	--	nm	4.58
ES-5	08/04/93	24.08	--	18.61	--	nm	5.47
ES-5	09/01/93	24.08	18.79	18.80	0.01	nm	5.29
ES-5	10/07/93	24.08	18.65	19.33	0.68	nm	5.30
ES-5	11/02/93	24.08	18.91	19.45	0.54	nm	5.07
ES-5	12/06/93	24.08	18.78	19.25	0.47	nm	5.21
ES-5	02/02/94	24.08	18.18	19.98	1.80	nm	5.56
ES-5	03/02/94	24.08	18.07	18.30	0.23	nm	5.97
ES-5	04/07/94	24.08	18.37	18.38	0.01	nm	5.71
ES-5	05/05/94	24.08	18.24	18.26	0.02	nm	5.84
ES-5	06/07/94	24.08	18.26	18.27	0.01	nm	5.82
ES-5	07/13/94	24.08	--	18.30	--	nm	5.78
ES-5	08/03/94	24.08	--	17.90	--	nm	6.18
ES-5	09/14/94	24.08	18.41	18.42	0.01	nm	5.67
ES-5	10/06/94	24.08	--	18.23	--	nm	5.85
ES-5	11/02/94	24.08	--	18.47	--	nm	5.61
ES-5	12/07/94	24.08	--	17.45	--	nm	6.63
ES-5	01/13/95	24.08	--	18.23	--	nm	5.85
ES-5	02/14/95	24.08	--	16.45	--	nm	7.63
ES-5	03/07/95	24.08	--	16.53	--	nm	7.55
ES-5	04/11/95	24.08	--	16.00	--	nm	8.08
ES-5	05/09/95	24.08	--	16.45	--	nm	7.63
ES-5	06/09/95	24.08	--	16.90	--	nm	7.18
ES-5	07/06/95	24.08	--	17.09	--	nm	6.99
ES-5	08/10/95	24.08	--	17.44	--	nm	6.64
ES-5	09/07/95	24.08	--	17.61	--	nm	6.47
ES-5	10/03/95	24.08	--	18.74	--	nm	5.34
ES-5	10/05/95	24.08	--	18.74	--	nm	5.34
ES-5	11/02/95	24.08	--	17.98	--	nm	6.10
ES-5	12/07/95	24.08	18.21	18.22	0.01	nm	5.87
ES-5	01/03/96	24.08	--	17.89	--	nm	6.19
ES-5	02/06/96	24.08	--	16.76	--	nm	7.32
ES-5	03/12/96	24.08	--	16.36	--	nm	7.72
ES-5	04/09/96	24.08	--	16.70	--	nm	7.38
ES-5	05/07/96	24.08	--	16.95	--	nm	7.13
ES-5	06/05/96	24.08	--	16.95	--	nm	7.13
ES-5	07/09/96	24.08	--	17.34	--	nm	6.74
ES-5	01/16/97	24.08	--	16.68	--	nm	7.40
ES-5	02/14/97	24.08	--	16.43	--	nm	7.65
ES-5	03/07/97	24.08	--	16.90	--	nm	7.18
ES-5	04/17/97	24.08	--	17.41	--	nm	6.67
ES-5	07/15/97	24.08	--	18.29	--	nm	5.79
ES-5	10/07/97	24.08	--	18.48	--	nm	5.60
ES-5	09/24/08	24.08	--	16.49	--	30.06	7.59
ES-5	04/08/09	24.08	--	14.75	--	30.13	9.33
ES-5	07/15/09	24.08	--	15.61	--	30.08	8.47
ES-5	10/06/09	24.08	--	16.12	--	30.08	7.96
ES-5	07/28/10	24.08	--	15.97	--	30.26	8.11
ES-5	02/08/11	24.08	--	15.55	--	30.05	8.53
ES-5	12/13/11	24.08	--	16.33	--	30.16	7.75
ES-5	08/04/14	24.08	--	15.83	--	30.31	8.25
ES-5	03/12/15	24.08	--	16.12	--	30.19	7.96
ES-5	08/19/15	24.08	--	17.01	--	30.23	7.07

Table 2b - Cumulative Summary of Groundwater Level Measurements
Oakland Bus Terminal
2103 San Pablo Ave.
Oakland, Alameda County, California
Green Star Project No. 15-1379

Well No.	Date	Elevation to Top of Casing (feet MSL) ¹	Depth to Phase-Separated Liquid (feet BMP)	Depth to Water (feet BMP)	Product Thickness (feet)	Depth to Bottom (feet BMP)	Groundwater Elevation (feet MSL)
ES-6	01/05/93	27.06	--	21.76	--	nm	5.30
ES-6	09/01/93	27.06	--	21.94	--	nm	5.12
ES-6	10/07/93	27.06	--	21.81	--	nm	5.25
ES-6	11/02/93	27.06	--	21.91	--	nm	5.15
ES-6	12/06/93	27.06	--	21.90	--	nm	5.16
ES-6	02/02/94	27.06	--	21.74	--	nm	5.32
ES-6	03/02/94	27.06	--	21.10	--	nm	5.96
ES-6	04/07/94	27.06	--	21.30	--	nm	5.76
ES-6	05/05/94	27.06	--	21.16	--	nm	5.90
ES-6	06/07/94	27.06	--	21.02	--	nm	6.04
ES-6	07/13/94	27.06	--	21.40	--	nm	5.66
ES-6	08/03/94	27.06	--	21.58	--	nm	5.48
ES-6	09/14/94	27.06	--	21.52	--	nm	5.54
ES-6	10/06/94	27.06	--	21.58	--	nm	5.48
ES-6	11/02/94	27.06	--	21.64	--	nm	5.42
ES-6	12/07/94	27.06	--	20.94	--	nm	6.12
ES-6	01/13/95	27.06	--	20.25	--	nm	6.81
ES-6	02/14/95	27.06	--	19.82	--	nm	7.24
ES-6	03/07/95	27.06	--	20.06	--	nm	7.00
ES-6	04/11/95	27.06	--	19.56	--	nm	7.50
ES-6	05/09/95	27.06	nd ⁴	nd ⁴	nd ⁴	nm	nd ⁴
ES-6	06/09/95	27.06	--	20.37	--	nm	6.69
ES-6	07/06/95	27.06	--	20.55	--	nm	6.51
ES-6	08/10/95	27.06	--	20.81	--	nm	6.25
ES-6	09/07/95	27.06	--	20.94	--	nm	6.12
ES-6	10/03/95	27.06	--	21.14	--	nm	5.92
ES-6	10/05/95	27.06	--	21.14	--	nm	5.92
ES-6	11/02/95	27.06	--	21.31	--	nm	5.75
ES-6	12/07/95	27.06	--	21.48	--	nm	5.58
ES-6	01/03/96	27.06	--	21.24	--	nm	5.82
ES-6	02/06/96	27.06	--	20.52	--	nm	6.54
ES-6	03/12/96	27.06	--	19.85	--	nm	7.21
ES-6	04/09/96	27.06	--	20.14	--	nm	6.92
ES-6	05/07/96	27.06	--	20.42	--	nm	6.64
ES-6	06/05/96	27.06	--	20.41	--	nm	6.65
ES-6	07/09/96	27.06	--	20.74	--	nm	6.32
ES-6	10/08/96	27.06	--	21.23	--	nm	5.83
ES-6	11/08/96	27.06	--	21.44	--	nm	5.62
ES-6	12/13/96	27.06	--	21.19	--	nm	5.87
ES-6	01/16/97	27.06	--	20.15	--	nm	6.91
ES-6	02/14/97	27.06	--	19.92	--	nm	7.14
ES-6	03/07/97	27.06	--	20.31	--	nm	6.75
ES-6	04/17/97	27.06	--	20.78	--	nm	6.28
ES-6	07/15/97	27.06	--	21.32	--	nm	5.74
ES-6	10/07/97	27.06	--	21.48	--	nm	5.58
ES-6	09/24/08	27.06	--	19.02	--	34.98	8.04
ES-6	04/08/09	27.06	--	17.39	--	35.00	9.67
ES-6	07/14/09	27.06	--	18.13	--	35.03	8.93
ES-6	10/06/09	27.06	--	18.52	--	35.00	8.54
ES-6	07/28/10	27.06	--	18.77	--	35.12	8.29
ES-6	02/08/11	27.06	--	18.37	--	34.93	8.69
ES-6	12/13/11	27.06	--	19.18	--	39.19	7.88
ES-6	08/04/14	27.06	--	19.64	--	35.11	7.42
ES-6	03/12/15	27.06	--	18.95	--	35.04	8.11
ES-6	08/19/15	27.06	--	19.92	--	35.13	7.14

Table 2b - Cumulative Summary of Groundwater Level Measurements
Oakland Bus Terminal
2103 San Pablo Ave.
Oakland, Alameda County, California
Green Star Project No. 15-1379

Well No.	Date	Elevation to Top of Casing (feet MSL) ¹	Depth to Phase-Separated Liquid (feet BMP)	Depth to Water (feet BMP)	Product Thickness (feet)	Depth to Bottom (feet BMP)	Groundwater Elevation (feet MSL)
ES-7	01/05/93	25.66	--	19.90	--	nm	5.76
ES-7	09/01/93	25.66	--	19.71	--	nm	5.95
ES-7	10/07/93	25.66	--	19.99	--	nm	5.67
ES-7	11/02/93	25.66	--	20.12	--	nm	5.54
ES-7	12/06/93	25.66	--	20.15	--	nm	5.51
ES-7	02/02/94	25.66	--	19.79	--	nm	5.87
ES-7	03/02/94	25.66	--	19.14	--	nm	6.52
ES-7	04/07/94	25.66	--	19.44	--	nm	6.22
ES-7	05/05/94	25.66	--	19.30	--	nm	6.36
ES-7	06/07/94	25.66	--	19.33	--	nm	6.33
ES-7	07/13/94	25.66	--	19.11	--	nm	6.55
ES-7	08/03/94	25.66	--	19.40	--	nm	6.26
ES-7	09/14/94	25.66	--	19.64	--	nm	6.02
ES-7	10/06/94	25.66	--	19.73	--	nm	5.93
ES-7	11/02/94	25.66	--	19.79	--	nm	5.87
ES-7	12/07/94	25.66	--	19.89	--	nm	5.77
ES-7	01/13/95	25.66	--	18.11	--	nm	7.55
ES-7	02/14/95	25.66	--	17.63	--	nm	8.03
ES-7	03/07/95	25.66	--	17.92	--	nm	7.74
ES-7	04/11/95	25.66	--	17.35	--	nm	8.31
ES-7	05/09/95	25.66	--	17.79	--	nm	7.87
ES-7	06/09/95	25.66	--	18.29	--	nm	7.37
ES-7	07/06/95	25.66	--	18.46	--	nm	7.20
ES-7	08/10/95	25.66	--	18.77	--	nm	6.89
ES-7	09/07/95	25.66	--	18.98	--	nm	6.68
ES-7	10/03/95	25.66	--	19.15	--	nm	6.51
ES-7	10/05/95	25.66	--	19.15	--	nm	6.51
ES-7	11/02/95	25.66	--	19.36	--	nm	6.30
ES-7	12/07/95	25.66	--	19.57	--	nm	6.09
ES-7	01/03/96	25.66	--	19.29	--	nm	6.37
ES-7	02/06/96	25.66	--	18.41	--	nm	7.25
ES-7	03/12/96	25.66	--	17.76	--	nm	7.90
ES-7	04/09/96	25.66	--	18.05	--	nm	7.61
ES-7	05/07/96	25.66	--	18.36	--	nm	7.30
ES-7	06/05/96	25.66	--	18.36	--	nm	7.30
ES-7	07/09/96	25.66	--	18.72	--	nm	6.94
ES-7	09/05/96	25.66	--	19.12	--	nm	6.54
ES-7	10/08/96	25.66	--	19.37	--	nm	6.29
ES-7	11/08/96	25.66	--	19.56	--	nm	6.10
ES-7	12/13/96	25.66	--	19.28	--	nm	6.38
ES-7	01/16/97	25.66	--	18.19	--	nm	7.47
ES-7	02/14/97	25.66	--	17.88	--	nm	7.78
ES-7	03/07/97	25.66	--	18.30	--	nm	7.36
ES-7	04/17/97	25.66	--	18.81	--	nm	6.85
ES-7	09/24/08	25.66	--	18.20	--	31.28	7.46
ES-7	04/08/09	25.66	--	16.52	--	31.29	9.14
ES-7	07/14/09	25.66	--	17.36	--	31.30	8.30
ES-7	10/06/09	25.66	--	17.90	--	31.72	7.76
ES-7	07/28/10	25.66	--	17.52	--	31.50	8.14
ES-7	02/08/11	25.66	--	17.18	--	31.33	8.48
ES-7	12/13/11	25.66	--	17.91	--	33.55	7.75
ES-7	08/04/14	25.66	--	17.10	--	31.61	8.56
ES-7	03/12/15	25.66	--	17.79	--	33.28	7.87
ES-7	08/19/15	25.66	--	18.75	--	33.58	6.91

Table 2b - Cumulative Summary of Groundwater Level Measurements
Oakland Bus Terminal
2103 San Pablo Ave.
Oakland, Alameda County, California
Green Star Project No. 15-1379

Well No.	Date	Elevation to Top of Casing (feet MSL) ¹	Depth to Phase-Separated Liquid (feet BMP)	Depth to Water (feet BMP)	Product Thickness (feet)	Depth to Bottom (feet BMP)	Groundwater Elevation (feet MSL)
ES-8	09/01/93	24.74	--	18.88	--	nm	5.86
ES-8	10/07/93	24.74	--	19.13	--	nm	5.61
ES-8	11/02/93	24.74	--	19.26	--	nm	5.48
ES-8	12/06/93	24.74	--	19.24	--	nm	5.50
ES-8	01/05/94	24.74	--	19.10	--	nm	5.64
ES-8	02/02/94	24.74	--	19.08	--	nm	5.66
ES-8	03/02/94	24.74	--	18.28	--	nm	6.46
ES-8	04/07/94	24.74	--	18.44	--	nm	6.30
ES-8	05/05/94	24.74	--	18.26	--	nm	6.48
ES-8	06/07/94	24.74	--	18.32	--	nm	6.42
ES-8	07/13/94	24.74	--	18.50	--	nm	6.24
ES-8	08/03/94	24.74	--	18.42	--	nm	6.32
ES-8	09/14/94	24.74	--	18.50	--	nm	6.24
ES-8	10/06/94	24.74	--	18.76	--	nm	5.98
ES-8	11/02/94	24.74	--	18.76	--	nm	5.98
ES-8	12/07/94	24.74	--	18.00	--	nm	6.74
ES-8	01/13/95	24.74	--	16.83	--	nm	7.91
ES-8	02/14/95	24.74	--	16.67	--	nm	8.07
ES-8	03/07/95	24.74	--	16.99	--	nm	7.75
ES-8	04/11/95	24.74	--	16.41	--	nm	8.33
ES-8	05/09/95	24.74	--	16.92	--	nm	7.82
ES-8	06/09/95	24.74	--	17.35	--	nm	7.39
ES-8	07/06/95	24.74	--	17.56	--	nm	7.18
ES-8	08/10/95	24.74	--	17.89	--	nm	6.85
ES-8	09/07/95	24.74	--	18.09	--	nm	6.65
ES-8	10/03/95	24.74	--	18.27	--	nm	6.47
ES-8	10/05/95	24.74	--	18.27	--	nm	6.47
ES-8	11/02/95	24.74	--	18.51	--	nm	6.23
ES-8	12/07/95	24.74	--	18.72	--	nm	6.02
ES-8	01/03/96	24.74	--	18.36	--	nm	6.38
ES-8	02/06/96	24.74	--	17.07	--	nm	7.67
ES-8	03/12/96	24.74	--	16.79	--	nm	7.95
ES-8	04/09/96	24.74	--	17.10	--	nm	7.64
ES-8	05/07/96	24.74	--	17.34	--	nm	7.40
ES-8	06/05/96	24.74	--	17.36	--	nm	7.38
ES-8	07/09/96	24.74	--	17.71	--	nm	7.03
ES-8	09/05/96	24.74	--	18.13	--	nm	6.61
ES-8	10/08/96	24.74	--	18.44	--	nm	6.30
ES-8	11/08/96	24.74	--	18.61	--	nm	6.13
ES-8	12/13/96	24.74	--	18.32	--	nm	6.42
ES-8	01/16/97	24.74	--	17.22	--	nm	7.52
ES-8	02/14/97	24.74	--	16.94	--	nm	7.80
ES-8	03/07/97	24.74	--	17.36	--	nm	7.38
ES-8	09/24/08	24.74	--	17.35	--	28.94	7.39
ES-8	04/08/09	24.74	--	15.64	--	28.80	9.10
ES-8	07/14/09	24.74	--	16.49	--	28.85	8.25
ES-8	10/06/09	24.74	--	17.03	--	29.16	7.71
ES-8	07/28/10	24.74	--	16.41	--	29.21	8.33
ES-8	02/08/11	24.74	--	16.01	--	29.11	8.73
ES-8	12/13/11	24.74	--	16.79	--	29.32	7.95
ES-8	08/06/14	24.74	--	17.09	--	29.30	7.65
ES-8	03/12/15	24.74	--	16.55	--	29.22	8.19
ES-8	08/20/15	24.74	--	17.58	--	29.31	7.16

Table 2b - Cumulative Summary of Groundwater Level Measurements
Oakland Bus Terminal
2103 San Pablo Ave.
Oakland, Alameda County, California
Green Star Project No. 15-1379

Well No.	Date	Elevation to Top of Casing (feet MSL) ¹	Depth to Phase-Separated Liquid (feet BMP)	Depth to Water (feet BMP)	Product Thickness (feet)	Depth to Bottom (feet BMP)	Groundwater Elevation (feet MSL)
ES-9	09/01/93	23.33	--	19.74	--	nm	3.59
ES-9	10/07/93	23.33	--	17.90	--	nm	5.43
ES-9	12/06/93	23.33	--	18.00	--	nm	5.33
ES-9	01/05/94	23.33	--	17.80	--	nm	5.53
ES-9	02/02/94	23.33	--	17.02	--	nm	6.31
ES-9	03/02/94	23.33	--	17.12	--	nm	6.21
ES-9	04/07/94	23.33	--	17.24	--	nm	6.09
ES-9	05/05/94	23.33	--	17.04	--	nm	6.29
ES-9	06/07/94	23.33	--	17.06	--	nm	6.27
ES-9	07/13/94	23.33	--	17.40	--	nm	5.93
ES-9	08/03/94	23.33	--	17.10	--	nm	6.23
ES-9	09/14/94	23.33	--	17.09	--	nm	6.24
ES-9	10/06/94	23.33	--	17.46	--	nm	5.87
ES-9	11/02/94	23.33	--	17.55	--	nm	5.78
ES-9	12/07/94	23.33	--	16.79	--	nm	6.54
ES-9	01/13/95	23.33	--	15.80	--	nm	7.53
ES-9	02/14/95	23.33	--	15.49	--	nm	7.84
ES-9	03/07/95	23.33	--	15.79	--	nm	7.54
ES-9	04/11/95	23.33	--	15.23	--	nm	8.10
ES-9	05/09/95	23.33	--	15.72	--	nm	7.61
ES-9	06/09/95	23.33	--	16.13	--	nm	7.20
ES-9	07/06/95	23.33	--	16.34	--	nm	6.99
ES-9	08/10/95	23.33	--	16.67	--	nm	6.66
ES-9	09/07/95	23.33	--	16.87	--	nm	6.46
ES-9	10/03/95	23.33	--	17.09	--	nm	6.24
ES-9	10/05/95	23.33	--	17.09	--	nm	6.24
ES-9	11/02/95	23.33	--	17.30	--	nm	6.03
ES-9	12/07/95	23.33	--	17.48	--	nm	5.85
ES-9	01/03/96	23.33	--	17.12	--	nm	6.21
ES-9	02/06/96	23.33	--	16.00	--	nm	7.33
ES-9	03/12/96	23.33	--	15.63	--	nm	7.70
ES-9	04/09/96	23.33	--	15.92	--	nm	7.41
ES-9	05/07/96	23.33	--	16.17	--	nm	7.16
ES-9	06/05/96	23.33	--	16.19	--	nm	7.14
ES-9	07/09/96	23.33	--	16.52	--	nm	6.81
ES-9	09/05/96	23.33	--	16.92	--	nm	6.41
ES-9	10/08/96	23.33	--	17.19	--	nm	6.14
ES-9	11/08/96	23.33	--	17.37	--	nm	5.96
ES-9	12/13/96	23.33	--	17.09	--	nm	6.24
ES-9	01/16/97	23.33	--	15.99	--	nm	7.34
ES-9	02/14/97	23.33	--	15.71	--	nm	7.62
ES-9	03/07/97	23.33	--	16.12	--	nm	7.21
ES-9	04/17/97	23.33	--	16.66	--	nm	6.67
ES-9	09/24/08	23.33	--	15.88	--	34.91	7.45
ES-9	04/08/09	23.33	--	14.14	--	34.97	9.19
ES-9	07/14/09	23.33	--	14.98	--	34.94	8.35
ES-9	10/06/09	23.33	--	15.52	--	34.91	7.81
ES-9	07/28/10	23.33	--	15.31	--	34.94	8.02
ES-9	02/08/11	23.33	--	14.89	--	34.84	8.44
ES-9	12/13/11	23.33	--	15.69	--	34.95	7.64
ES-9	08/06/14	23.33	--	16.05	--	34.90	7.28
ES-9	03/12/15	23.33	--	15.41	--	34.99	7.92
ES-9	08/20/15	23.33	--	16.45	--	35.00	6.88

Table 2b - Cumulative Summary of Groundwater Level Measurements
Oakland Bus Terminal
2103 San Pablo Ave.
Oakland, Alameda County, California
Green Star Project No. 15-1379

Well No.	Date	Elevation to Top of Casing (feet MSL) ¹	Depth to Phase-Separated Liquid (feet BMP)	Depth to Water (feet BMP)	Product Thickness (feet)	Depth to Bottom (feet BMP)	Groundwater Elevation (feet MSL)
ES-10	09/01/93	95.24	--	18.04	--	nm	77.20
ES-10	10/07/93	95.24	--	17.40	--	nm	77.84
ES-10	11/02/93	95.24	--	17.46	--	nm	77.78
ES-10	12/06/93	95.24	--	17.44	--	nm	77.80
ES-10	01/05/94	95.24	--	17.27	--	nm	77.97
ES-10	02/02/94	95.24	--	17.25	--	nm	77.99
ES-10	03/02/94	95.24	--	16.61	--	nm	78.63
ES-10	04/07/94	95.24	--	16.74	--	nm	78.50
ES-10	05/05/94	95.24	--	16.55	--	nm	78.69
ES-10	06/07/94	95.24	--	17.50	--	nm	77.74
ES-10	07/13/94	95.24	--	16.10	--	nm	79.14
ES-10	08/03/94	95.24	--	16.20	--	nm	79.04
ES-10	09/14/94	95.24	--	16.48	--	nm	78.76
ES-10	10/06/94	95.24	--	16.96	--	nm	78.28
ES-10	11/02/94	95.24	--	17.05	--	nm	78.19
ES-10	12/07/94	95.24	--	16.29	--	nm	78.95
ES-10	01/13/95	95.24	--	15.42	--	nm	79.82
ES-10	02/14/95	95.24	--	15.05	--	nm	80.19
ES-10	03/07/95	95.24	--	15.34	--	nm	79.90
ES-10	04/11/95	95.24	--	14.82	--	nm	80.42
ES-10	05/09/95	95.24	--	15.26	--	nm	79.98
ES-10	06/09/95	95.24	--	15.70	--	nm	79.54
ES-10	07/06/95	95.24	--	15.89	--	nm	79.35
ES-10	08/10/95	95.24	--	16.21	--	nm	79.03
ES-10	09/07/95	95.24	--	16.42	--	nm	78.82
ES-10	10/03/95	95.24	--	16.59	--	nm	78.65
ES-10	10/05/95	95.24	--	16.59	--	nm	78.65
ES-10	11/02/95	95.24	--	16.77	--	nm	78.47
ES-10	12/07/95	95.24	--	16.97	--	nm	78.27
ES-10	01/03/96	95.24	--	16.61	--	nm	78.63
ES-10	02/06/96	95.24	--	15.71	--	nm	79.53
ES-10	03/12/96	95.24	--	17.35	--	nm	77.89
ES-10	04/09/96	95.24	--	15.44	--	nm	79.80
ES-10	05/07/96	95.24	--	15.75	--	nm	79.49
ES-10	06/05/96	95.24	--	17.75	--	nm	77.49
ES-10	07/09/96	95.24	--	18.04	--	nm	77.20
ES-10	09/05/96	95.24	--	16.45	--	nm	78.79
ES-10	10/08/96	95.24	--	16.70	--	nm	78.54
ES-10	11/08/96	95.24	--	16.87	--	nm	78.37
ES-10	12/13/96	95.24	--	16.55	--	nm	78.69
ES-10	01/16/97	95.24	--	15.49	--	nm	79.75
ES-10	02/14/97	95.24	--	15.23	--	nm	80.01
ES-10	03/07/97	95.24	--	15.67	--	nm	79.57
ES-10	04/17/97	95.24	--	16.18	--	nm	79.06
ES-10 ³	09/24/08	nm	nm	nm	nm	nm	nm
ES-10 ³	07/14/09	nm	nm	nm	nm	nm	nm
ES-10 ³	10/06/09	nm	nm	nm	nm	nm	nm
ES-10 ³	07/28/10	nm	nm	nm	nm	nm	nm
ES-10 ³	02/08/11	nm	nm	nm	nm	nm	nm
ES-10 ³	12/13/11	nm	nm	nm	nm	nm	nm
ES-10 ³	08/04/14	nm	nm	nm	nm	nm	nm
ES-10 ³	03/12/15	nm	nm	nm	nm	nm	nm
ES-10 ³	08/19/15	nm	nm	nm	nm	nm	nm

Table 2b - Cumulative Summary of Groundwater Level Measurements
Oakland Bus Terminal
2103 San Pablo Ave.
Oakland, Alameda County, California
Green Star Project No. 15-1379

Well No.	Date	Elevation to Top of Casing (feet MSL) ¹	Depth to Phase-Separated Liquid (feet BMP)	Depth to Water (feet BMP)	Product Thickness (feet)	Depth to Bottom (feet BMP)	Groundwater Elevation (feet MSL)
ES-11	09/01/93	24.08	--	18.74	--	nm	5.34
ES-11	10/07/93	24.08	--	18.90	--	nm	5.18
ES-11	11/02/93	24.08	--	19.00	--	nm	5.08
ES-11	12/06/93	24.08	--	19.02	--	nm	5.06
ES-11	01/05/94	24.08	--	18.86	--	nm	5.22
ES-11	02/02/94	24.08	--	18.74	--	nm	5.34
ES-11	03/02/94	24.08	--	18.14	--	nm	5.94
ES-11	04/07/94	24.08	--	18.38	--	nm	5.70
ES-11	05/05/94	24.08	--	18.15	--	nm	5.93
ES-11	06/07/94	24.08	--	18.28	--	nm	5.80
ES-11	07/13/94	24.08	--	18.60	--	nm	5.48
ES-11	08/03/94	24.08	--	18.18	--	nm	5.90
ES-11	09/14/94	24.08	--	18.47	--	nm	5.61
ES-11	10/06/94	24.08	--	18.55	--	nm	5.53
ES-11	11/02/94	24.08	--	18.64	--	nm	5.44
ES-11	12/07/94	24.08	--	17.49	--	nm	6.59
ES-11	01/13/95	24.08	--	17.16	--	nm	6.92
ES-11	02/14/95	24.08	--	16.76	--	nm	7.32
ES-11	03/07/95	24.08	--	17.04	--	nm	7.04
ES-11	04/11/95	24.08	--	16.54	--	nm	7.54
ES-11	05/09/95	24.08	--	16.95	--	nm	7.13
ES-11	06/09/95	24.08	--	17.34	--	nm	6.74
ES-11	07/06/95	24.08	--	17.54	--	nm	6.54
ES-11	08/10/95	24.08	--	17.85	--	nm	6.23
ES-11	09/07/95	24.08	--	18.03	--	nm	6.05
ES-11	10/03/95	24.08	--	18.20	--	nm	5.88
ES-11	10/05/95	24.08	--	18.20	--	nm	5.88
ES-11	11/02/95	24.08	--	18.38	--	nm	5.70
ES-11	12/07/95	24.08	--	18.59	--	nm	5.49
ES-11	01/03/96	24.08	--	18.21	--	nm	5.87
ES-11	02/06/96	24.08	--	17.45	--	nm	6.63
ES-11	03/12/96	24.08	--	16.83	--	nm	7.25
ES-11	04/09/96	24.08	--	17.13	--	nm	6.95
ES-11	05/07/96	24.08	--	17.42	--	nm	6.66
ES-11	06/05/96	24.08	--	17.42	--	nm	6.66
ES-11	07/09/96	24.08	--	17.71	--	nm	6.37
ES-11	09/05/96	24.08	--	18.07	--	nm	6.01
ES-11	10/08/96	24.08	--	18.29	--	nm	5.79
ES-11	11/08/96	24.08	--	18.45	--	nm	5.63
ES-11	12/13/96	24.08	--	18.09	--	nm	5.99
ES-11	01/16/97	24.08	--	17.10	--	nm	6.98
ES-11	02/14/97	24.08	--	16.90	--	nm	7.18
ES-11	03/07/97	24.08	--	17.30	--	nm	6.78
ES-11	04/17/97	24.08	--	17.80	--	nm	6.28
ES-11	09/24/08	24.08	--	16.29	--	35.00	7.79
ES-11	04/08/09	24.08	--	14.59	--	35.05	9.49
ES-11	07/14/09	24.08	--	15.38	--	35.03	8.70
ES-11	10/06/09	24.08	--	15.90	--	35.04	8.18
ES-11	07/28/10	24.08	--	15.94	--	35.19	8.14
ES-11	02/08/11	24.08	--	15.51	--	34.94	8.57
ES-11	12/13/11	24.08	--	16.34	--	35.14	7.74
ES-11	08/04/14	24.08	--	16.60	--	35.10	7.48
ES-11	03/12/15	24.08	--	16.03	--	35.05	8.05
ES-11	08/19/15	24.08	--	17.02	--	35.06	7.06

nm = not measured nd = not determined -- = none detected BMP = Below Measuring Point

Note: 1) On April 8, 2009, the well network was surveyed according to the North American Vertical Datum 1988 (NAVD 88) system.

2) Well casings are not vertical.

3) Monitoring well ES-10 has been paved over and is not accessible.

4) Data not entered due to apparent typographical error in previous consultant's findings.

Table 3a - Summary of Groundwater Analytical Results (August 2015)

**Oakland Bus Terminal
2103 San Pablo Avenue
Oakland, Alameda County, California
Green Star Project No. 15-1379**

Sample ID	Date	Benzene	Toluene	Ethylbenzene	Xylenes	Total BTEX	Naphthalene	MTBE	ETBE	TAME	DIPE	EDB	EDC *	TBA	Ethanol	TPH-g	TPH-d	TPH-o
BC-1	08/20/15	31	1.7	1.4	1.7	35.8	1.6	<0.20	<0.14	<0.44	65	<0.24	<0.18	<1.9	<62	570	130	68J
BC-2	08/19/15	ns	ns	ns	ns	ns	ns	ns	ns	ns	ns	ns	ns	ns	ns	ns	ns	ns
BC-3	08/19/15	<0.051	<0.040	<0.050	<0.25	BDL	<0.16	<0.10	<0.070	<0.22	<0.070	<0.12	<0.090	<0.94	<31	19J	35J	<65
ES-1	08/19/15	170	14	22	52	258	8.1	<1.0	<0.070	<2.2	43	<1.2	<0.90	<9.4	<310	3600	400	<65
ES-2	08/19/15	650	40	6.7J	32	728.7	<8.0	<5.0	<3.5	<11	79	<6.0	<4.5	<47	<1600	5500	770	71J
ES-3	08/19/15	250	41	93	140	524	37	<1.0	<0.70	<2.2	52	<1.2	2.4J	<9.4	<310	5500	740	68J
ES-4	08/19/15	1.6	0.16J	0.14J	<0.25	2.15	<0.16	<0.10	<0.070	<0.22	27	<0.12	<0.090	<0.94	<31	410	64	79J
ES-5	08/19/15	430	140	220	220	1010	79	<5.0	<3.5	<11	3.8J	<6.0	<2.5	<47	<1600	9200	1100	<65
ES-6	08/19/15	<0.051	<0.040	<0.050	<0.25	BDL	<0.16	<0.10	<0.070	<0.22	<0.070	<0.12	<0.090	<0.94	<31	20J	<24	<65
ES-7	08/19/15	<0.051	<0.040	<0.050	<0.25	BDL	<0.16	<0.10	<0.070	<0.22	<0.070	<0.12	<0.090	<0.94	<31	23J	30J	100J
ES-8	08/20/15	1.6	0.22J	<0.050	<0.25	2.12	<0.16	<0.10	<0.070	<0.22	29	<0.12	<0.090	<0.94	<31	570	58	<65
ES-9	08/20/15	<0.051	<0.040	<0.050	<0.25	BDL	<0.16	<0.10	<0.070	<0.22	0.27J	<0.12	<0.090	<0.94	<31	26J	<24	<65
ES-10	08/19/15	dne	dne	dne	dne	dne	dne	dne	dne	dne	dne	dne	dne	dne	dne	dne	dne	dne
ES-11	08/19/15	<0.051	<0.040	<0.050	<0.25	BDL	<0.16	<0.10	<0.070	<0.22	<0.070	<0.12	<0.090	<0.94	<31	21J	<24	<65
RWQCB ESLs (non-drinking water resource)		46	130	43	100	ne	24	1800	ne	ne	ne	150	200	18000	ne	210	210	210
RWQCB ESLs (potential vapor intrusion concerns)		1800	530000	170000	160000	ne	11000	80000	ne	ne	ne	510	690	(use soil gas)	ne	(use soil gas)	(use soil gas)	ne

Analytical test results are reported in micrograms per liter (µg/L).

Bolded results indicate detected concentrations exceeded RWQCB ESLs for non-drinking water resource.

* EDC is the abbreviation for 1,2-Dichloroethane (1,2-DCA) presented in the Analytical Report attached as Appendix A.

ne = not established ns = not sampled nt = not tested for that constituent dne = does not exist na = not analyzed <, BDL = below laboratory detection limits

J = reported result is between the MDL and PQL

B = analyte detected in the associated Method Blank and in the sample

Table 3b - Cumulative Summary of Groundwater Analytical Results
Oakland Bus Terminal
2103 San Pablo Avenue
Oakland, Alameda County, California
Green Star Project No. 15-1379

Sample ID	Date	Benzene	Toluene	Ethylbenzene	Xylenes	Total BTEX	Naphthalene	MTBE	ETBE	TAME	DIPE	EDB	EDC *	TBA	Ethanol	TPH-g	TPH-d	TPH-o	Total PAHs	
BC-1	04/17/97	160	72	35	93	360	nt	BDL	nt	nt	nt	nt	nt	nt	nt	200	640	nt	nt	
	07/15/97	520	130	170	290	1110	nt	100	nt	nt	nt	nt	nt	nt	nt	11000	95000	nt	203	
	10/07/97	310	600	370	1900	3180	nt	BDL	nt	nt	nt	nt	nt	nt	nt	31000	484000	nt	4340	
	09/25/08	220	22	32	38	312	16	<0.31	<0.14	0.26 J	82	0.39 J	<0.24	<6	<74	3700	2000	<290	nt	
	04/09/09	130	20	17	33	200	6	<0.3	<0.14	0.58 J	74	0.27 J	<0.23	<17	<74	2100	3700	<33	nt	
	07/15/09	200	39	35	58	332	14	<0.32	<0.14	<0.14	110	0.28 J	<0.23	<17	<74	3200	910	150	nt	
	10/07/09	230	34	45	62	371	23	<0.32	<0.14	<0.14	60	<0.17	<0.23	<17	<74	3700	630	64	nt	
	07/29/10	76	4.9	8.6	8.5	98	4.8	<0.83	<0.83	<0.83	nt	<0.83	<0.83	<3.3	<83	1000	290	<250	nt	
	02/09/11	35	2.5	2.8	4.7	45	2.3	<0.5	<0.5	<0.5	49	<0.5	<0.50	<4.0	<100	420	370	<250	nt	
	12/13/11	120	6.9	3.2	6.8	136.9	4.1	<0.25	<0.25	<0.25	65	<0.25	<0.25	3.7	<25	1200	300	<250	nt	
	12/13/11	74	7.6	10	16	108	10	<0.50	<0.35	<1.1	42	<0.60	<0.45	<4.7	<110	1200	270	<250	nt	
	03/12/15	6	0.56J	0.38J	<0.62	8	<0.40	<0.25	<0.18	<0.55	73	<0.30	<0.23	<2.4	<78	540	180	<65	nt	
	08/19/15	31	1.7	1	2	36	2	<0.20	<0.14	<0.44	65	<0.24	<0.18	<1.9	<62	570	130	68J	nt	
	BC-2	07/08/92	BDL	BDL	BDL	8	8	nt	nt	nt	nt	nt	nt	nt	nt	nt	nt	2100	nt	nt
10/06/92		BDL	1	1	7	9	nt	nt	nt	nt	nt	nt	nt	nt	nt	nt	BDL	nt	nt	
01/07/93		BDL	1	2	10	13	nt	nt	nt	nt	nt	nt	nt	nt	nt	nt	BDL	nt	nt	
04/06/93		BDL	BDL	BDL	BDL	BDL	nt	nt	nt	nt	nt	nt	nt	nt	nt	nt	BDL	130	nt	nt
07/23/93		1	2	2	8	13	nt	nt	nt	nt	nt	nt	nt	nt	nt	<500	500	nt	BDL	
10/07/93		BDL	BDL	BDL	BDL	BDL	nt	nt	nt	nt	nt	nt	nt	nt	nt	nt	nt	1400	nt	nt
01/05/94		nt	nt	nt	nt	nt	nt	nt	nt	nt	nt	nt	nt	nt	nt	nt	nt	nt	nt	nt
04/07/94		nt	nt	nt	nt	nt	nt	nt	nt	nt	nt	nt	nt	nt	nt	nt	nt	nt	nt	nt
07/13/94		nt	nt	nt	nt	nt	nt	nt	nt	nt	nt	nt	nt	nt	nt	nt	nt	nt	nt	nt
10/06/94		nt	nt	nt	nt	nt	nt	nt	nt	nt	nt	nt	nt	nt	nt	nt	nt	nt	nt	nt
01/13/95		BDL	BDL	BDL	BDL	BDL	nt	nt	nt	nt	nt	nt	nt	nt	nt	nt	BDL	1100	nt	nt
04/11/95		BDL	BDL	BDL	BDL	BDL	nt	nt	nt	nt	nt	nt	nt	nt	nt	nt	BDL	BDL	nt	nt
07/06/95		BDL	BDL	BDL	BDL	BDL	nt	nt	nt	nt	nt	nt	nt	nt	nt	nt	BDL	290	nt	nt
10/05/95		1	BDL	BDL	1	2	nt	nt	nt	nt	nt	nt	nt	nt	nt	nt	BDL	1500	nt	nt
04/17/97		BDL	BDL	BDL	BDL	BDL	nt	BDL	nt	nt	nt	nt	nt	nt	nt	nt	BDL	50	nt	nt
07/15/97		BDL	BDL	BDL	BDL	BDL	nt	BDL	nt	nt	nt	nt	nt	nt	nt	nt	BDL	680	nt	BDL
10/07/97		BDL	BDL	BDL	BDL	BDL	nt	BDL	nt	nt	nt	nt	nt	nt	nt	nt	BDL	920	nt	BDL
09/24/08		ns	ns	ns	ns	ns	ns	ns	ns	ns	ns	ns	ns	ns	ns	ns	ns	ns	ns	ns
04/09/09		ns	ns	ns	ns	ns	ns	ns	ns	ns	ns	ns	ns	ns	ns	ns	ns	ns	ns	ns
07/15/09		ns	ns	ns	ns	ns	ns	ns	ns	ns	ns	ns	ns	ns	ns	ns	ns	ns	ns	ns
10/07/09	ns	ns	ns	ns	ns	ns	ns	ns	ns	ns	ns	ns	ns	ns	ns	ns	ns	ns	ns	
07/29/10	ns	ns	ns	ns	ns	ns	ns	ns	ns	ns	ns	ns	ns	ns	ns	ns	ns	ns	ns	
02/09/11	ns	ns	ns	ns	ns	ns	ns	ns	ns	ns	ns	ns	ns	ns	ns	ns	ns	ns	ns	
12/13/11	ns	ns	ns	ns	ns	ns	ns	ns	ns	ns	ns	ns	ns	ns	ns	ns	ns	ns	ns	
08/19/15	ns	ns	ns	ns	ns	ns	ns	ns	ns	ns	ns	ns	ns	ns	ns	ns	ns	ns	ns	
BC-3	07/08/92	BDL	2.5	BDL	6	8.5	nt	nt	nt	nt	nt	nt	nt	nt	nt	nt	3900	nt	nt	
	10/06/92	BDL	1.9	0.5	2	4.4	nt	nt	nt	nt	nt	nt	nt	nt	nt	nt	800	nt	nt	
	01/07/93	BDL	BDL	BDL	BDL	BDL	nt	nt	nt	nt	nt	nt	nt	nt	nt	nt	BDL	nt	nt	
	04/06/93	BDL	BDL	BDL	BDL	BDL	nt	nt	nt	nt	nt	nt	nt	nt	nt	nt	BDL	120	nt	nt
	07/23/93	3	3.6	1.8	8	16.4	nt	nt	nt	nt	nt	nt	nt	nt	nt	BDL	nt**	nt	nt	
	10/07/93	BDL	BDL	0.1	2	2	nt	nt	nt	nt	nt	nt	nt	nt	nt	nt	1400	nt	nt	
	01/05/94	BDL	BDL	2	2	2	nt	nt	nt	nt	nt	nt	nt	nt	nt	BDL	1800	nt	nt	
	04/07/94	BDL	BDL	BDL	BDL	BDL	nt	nt	nt	nt	nt	nt	nt	nt	nt	BDL	850	nt	nt	
	07/13/94	BDL	BDL	BDL	BDL	BDL	nt	nt	nt	nt	nt	nt	nt	nt	nt	BDL	200	nt	nt	
	10/06/94	BDL	BDL	BDL	BDL	BDL	nt	nt	nt	nt	nt	nt	nt	nt	nt	BDL	820	nt	nt	
	01/13/95	BDL	BDL	BDL	BDL	BDL	nt	nt	nt	nt	nt	nt	nt	nt	nt	BDL	890	nt	nt	
	04/11/95	BDL	BDL	BDL	BDL	BDL	nt	nt	nt	nt	nt	nt	nt	nt	nt	BDL	BDL	nt	nt	
	07/06/95	BDL	BDL	BDL	BDL	BDL	nt	nt	nt	nt	nt	nt	nt	nt	nt	BDL	380	nt	nt	
	10/05/95	BDL	BDL	BDL	BDL	BDL	nt	nt	nt	nt	nt	nt	nt	nt	nt	BDL	BDL	nt	nt	
04/17/97	BDL	BDL	BDL	BDL	BDL	nt	BDL	nt	nt	nt	nt	nt	nt	nt	BDL	BDL	nt	nt		

Table 3b - Cumulative Summary of Groundwater Analytical Results
 Oakland Bus Terminal
 2103 San Pablo Avenue
 Oakland, Alameda County, California
 Green Star Project No. 15-1379

Sample ID	Date	Benzene	Toluene	Ethylbenzene	Xylenes	Total BTEX	Naphthalene	MTBE	ETBE	TAME	DIPE	EDB	EDC *	TBA	Ethanol	TPH-g	TPH-d	TPH-o	Total PAHs	
ES-1	07/15/97	BDL	BDL	BDL	BDL	BDL	nt	BDL	nt	nt	nt	nt	nt	nt	nt	BDL	490	nt	BDL	
	10/07/97	BDL	BDL	1.9	2	3.9	nt	BDL	nt	nt	nt	nt	nt	nt	nt	51	1340	nt	BDL	
	09/25/08	<4	0.6 J	0.6 J	<0.3	1.2	<0.3	<0.31	<0.14	0.7 J	<0.36	<0.31	<0.24	<6	<74	<84	<21	1300	nt	
	04/09/09	6	0.8 J	0.8 J	1.2 J	8.8	5	<0.3	<0.14	0.52 J	0.43 J	<0.17	<0.23	<17	<74	<24	18 J	880	nt	
	07/15/09	4.9 J	0.6 J	0.3 J	<0.13	5.8	0.22 J	<0.32	<0.14	0.44 J	0.3 J	<0.17	<0.23	<17	<74	19 J	59	170	nt	
	10/07/09	3	0.3 J	0.2 J	0.4 J	3.9	0.2 J	<0.32	<0.14	<0.14	0.4 J	<0.17	<0.23	<17	<74	25 J	58	110	nt	
	07/29/10	1.7	0.47 J	0.78	0.55	3.5	0.59	<0.25	<0.25	<0.25	nt	<0.25	<0.25	<1	<25	<50	<50	<250	nt	
	02/09/11	0.44 J	0.69	1.3	2.2	4.6	0.88	<0.25	<0.25	<0.25	<0.25	<0.25	<0.25	<2	<50	<50	<50	<250	nt	
	12/13/11	2.2	0.65	0.88	1.0	4.73	1.5	<0.25	<0.25	3.3	<0.25	<0.25	<0.25	2.0	<25	<50	<50	<250	nt	
	03/13/15	0.16JB	0.065J	<0.050	<0.25	0.23	<0.16	<0.10	<0.070	<0.22	<0.070	<0.12	<0.090	<0.94	<31	22J	<24	<65	nt	
	08/19/15	<0.051	<0.040	<0.050	<0.25	BDL	<0.16	<0.10	<0.070	<0.22	<0.070	<0.12	<0.090	<0.94	<31	19J	35J	<65	nt	
	11/19/91	130	43	10	91	274	nt	nt	nt	nt	nt	nt	nt	nt	nt	nt	BDL	nt	nt	
	04/17/97	110	18	7	45	180	nt	BDL	nt	nt	nt	nt	nt	nt	nt	nt	100	BDL	nt	
	07/16/97	76	8	11	25	120	nt	BDL	nt	nt	nt	nt	nt	nt	nt	nt	960	1200	nt	
	10/07/97	49	34	11	23	117	nt	14	nt	nt	nt	nt	nt	nt	nt	nt	1700	2770	nt	
	09/25/08	140	9	14	16	179	11	<0.31	<0.14	<0.26	130	<0.31	0.49 J	<6	<74	2900	2500	<290	nt	
04/09/09	260	29	27	49	365	25	<0.32	<0.14	<0.14	66	0.37 J	0.47 J	<17	<74	2400	3600	<36	nt		
07/15/09	300	63	92	90	545	53	<0.32	<0.14	0.23 J	100	0.38 J	0.86 J	<17	<74	5000	930	210	nt		
10/07/09	340	36	44	53	473	37	<0.32	<0.14	<0.14	82	<0.17	0.7 J	<17	<74	4100	610	100	nt		
07/29/10	630	61	110	120	921	95	<6.2	<6.2	<6.2	nt	<6.2	<6.2	<25	<620	5200	1100	<250	nt		
02/09/11	390	41	52	71	554	33	<5	<5	<5	49	<5	<5	<40	<1000	4400	810	<250	nt		
12/13/11	470	46	66	87	669	63	<0.25	<0.25	<0.25	59	<0.25	<0.25	<1.0	<25	4600	790	<250	nt		
03/12/15	120	14	10	50	194	12	<0.50	<0.35	<1.1	37	<0.60	1.8JB	<4.7	<160	4000	370	<65	nt		
08/20/15	170	14	22	52	258	8	<1.0	<0.070	<2.2	43	<1.2	<0.90	<9.4	<310	3600	400	<65	nt		
ES-2	11/19/91	390	96	78	310	874	nt	nt	nt	nt	nt	nt	nt	nt	nt	nt	BDL	nt	nt	
	04/17/97	340	110	110	240	800	nt	BDL	nt	nt	nt	nt	nt	nt	nt	3800	1800	nt	nt	
	07/15/97	190	140	73	250	653	nt	81	nt	nt	nt	nt	nt	nt	nt	3700	16000	nt	194	
	10/07/97	190	46	46	70	352	nt	BDL	nt	nt	nt	nt	nt	nt	nt	7200	8040	nt	993	
	09/25/08	700	53	29	84	866	10	<0.31	<0.14	0.41 J	100	<0.31	0.38 J	<6	<74	6000	1500	nt	<290	
	04/09/09	690	59	27 J	72	848	8 J	<3.2	<1.4	5.6 J	110	<1.7	<2.3	<170	<740	2200	7500	<38	nt	
	07/15/09	700	68	23	94	885	1.9 J	<0.32	<0.14	0.42 J	120	0.25 J	<0.23	<17	<74	8400	1300	230	nt	
	10/07/09	730	61	30	90	911	4	<0.32	<0.14	<0.14	85	<0.17	<0.23	<17	<74	6000	1100	980	nt	
	07/29/10	800	57	15 J	78	950	11 J	<8.30	<8.3	<8.3	nt	<8.3	<8.3	<33	<830	8300	1300	<250	nt	
	02/09/11	1000	76	20 J	110	1206	<12	<12.0	<12	<12	99	<12	<12	<100	<2500	5500	1700	500	nt	
	12/13/11	1100	69	17	84	1270	<0.25	<0.25	<0.25	<0.25	95	<0.25	<0.25	6.6	<25	6900	1200	<250	nt	
	08/06/14	850	61	14 J	87	1012	<8.0	<5.00	<3.5	<11	85	<6.0	<4.5	<47	<1100	6200	1100	<250	nt	
	03/12/15	740	50	15J	63	868	<5.3	<3.30	<2.30	<7.30	77	<4.0	5.9JB	<31	<1000	7100	830	96J	nt	
	08/19/15	650	40	6.7J	32	729	<8.0	<5.0	<3.5	<11	79	<6.0	<4.5	<47	<1600	5500	770	71J	nt	
	ES-3	11/19/91	61	16	14	33	124	nt	nt	nt	nt	nt	nt	nt	nt	nt	nt	BDL	nt	nt
		07/08/92	51	21	48	34	154	nt	nt	nt	nt	nt	nt	nt	nt	nt	nt	1300	nt	nt
10/06/92		93	18	BDL	11	122	nt	nt	nt	nt	nt	nt	nt	nt	nt	nt	BDL	nt	nt	
01/07/93		52	49	100	250	451	nt	nt	nt	nt	nt	nt	nt	nt	nt	nt	BDL	nt	nt	
04/06/93		53	BDL	67	78	198	nt	nt	nt	nt	nt	nt	nt	nt	nt	4500	510	nt	nt	
07/23/93		28	6	5	44	nt	nt	nt	nt	nt	nt	nt	nt	nt	nt	1500	600	nt	nt	
10/07/93		2	1	BDL	2	5	nt	nt	nt	nt	nt	nt	nt	nt	nt	nt	BDL	nt	nt	
01/05/94		13	2	7	5	27	nt	nt	nt	nt	nt	nt	nt	nt	nt	530	nt	nt	nt	
04/07/94		10	9	26	34	79	nt	nt	nt	nt	nt	nt	nt	nt	nt	850	910	nt	nt	
07/13/94		2	1	1	3	7	nt	nt	nt	nt	nt	nt	nt	nt	nt	370	280	nt	nt	
10/06/94		BDL	BDL	BDL	BDL	BDL	nt	nt	nt	nt	nt	nt	nt	nt	nt	BDL	BDL	nt	nt	
01/13/95		19	15	72	88	194	nt	nt	nt	nt	nt	nt	nt	nt	nt	1600	1100	nt	nt	
04/11/95		20	7	36	22	85	nt	nt	nt	nt	nt	nt	nt	nt	nt	940	390	nt	nt	
07/06/95		6	BDL	7	BDL	13	nt	nt	nt	nt	nt	nt	nt	nt	nt	240	1200	nt	nt	
10/05/95		2	2	BDL	BDL	4	nt	nt	nt	nt	nt	nt	nt	nt	nt	BDL	110	nt	nt	
01/05/96		BDL	BDL	BDL	BDL	BDL	nt	nt	nt	nt	nt	nt	nt	nt	nt	BDL	BDL	nt	nt	

Table 3b - Cumulative Summary of Groundwater Analytical Results
 Oakland Bus Terminal
 2103 San Pablo Avenue
 Oakland, Alameda County, California
 Green Star Project No. 15-1379

Sample ID	Date	Benzene	Toluene	Ethylbenzene	Xylenes	Total BTEX	Naphthalene	MTBE	ETBE	TAME	DIPE	EDB	EDC *	TBA	Ethanol	TPH-g	TPH-d	TPH-o	Total PAHs	
ES-4	04/09/96	BDL	BDL	BDL	BDL	BDL	nt	nt	nt	nt	nt	nt	nt	nt	nt	nt	120	nt	nt	
	07/09/96	BDL	BDL	BDL	BDL	BDL	nt	nt	nt	nt	nt	nt	nt	nt	nt	BDL	BDL	nt	nt	
	10/08/96	BDL	BDL	BDL	BDL	BDL	nt	nt	nt	nt	nt	nt	nt	nt	nt	BDL	BDL	nt	nt	
	01/16/97	BDL	BDL	BDL	BDL	BDL	nt	nt	nt	nt	nt	nt	nt	nt	nt	51	BDL	nt	nt	
	04/17/97	BDL	BDL	BDL	BDL	BDL	nt	BDL	nt	nt	nt	nt	nt	nt	nt	BDL	120	nt	nt	
	07/15/97	BDL	BDL	BDL	BDL	BDL	nt	BDL	nt	nt	nt	nt	nt	nt	nt	BDL	170	nt	BDL	
	10/07/97	BDL	BDL	BDL	BDL	BDL	nt	BDL	nt	nt	nt	nt	nt	nt	nt	BDL	205	nt	BDL	
	09/24/08	230	17	23	48	318	28	<0.31	<0.14	0.28 J	110	<0.31	0.78 J	<6	<74	3000	1400	<290	nt	
	04/09/09	340	91	180	372	983	83	<1.6	<0.71	<0.68	96	<0.86	<1.1	<84	<370	2600	9700	<3.2	nt	
	07/15/09	230	75	190	413	908	110	<1.6	<0.71	<0.68	45 J	<0.86	<1.1	<84	<370	9400	1400	280	nt	
	10/07/09	250	28	42	105	425	35	<0.32	<0.14	<0.14	100	<0.17	0.8 J	<17	<74	4700	860	84	nt	
	07/29/10	120	44	200	200	564	110	<2.5	<2.5	<2.5	nt	<2.5	<2.5	<10	<250	5800	1200	<250	nt	
	02/09/11	120	74	360	400	954	180	<2.5	<2.5	<2.5	180	<2.5	<2.5	<20	<500	4300	1600	<250	nt	
	12/13/11	84	47	120	160	411	81	<0.25	<0.25	<0.25	18	<0.25	<0.25	5.4	<25	5200	1200	<250	nt	
	08/06/14	290	36	42	55	423	31	<2.0	<1.4	<4.4	75	<2.4	<1.8	<19	<440	4000	830	<250	nt	
	03/12/15	84	27	120	110	341	40	<0.50	<0.35	<1.1	21	<0.60	1.7JB	<4.7	<160	5300	630	<65	nt	
	08/19/15	250	41	93	140	524	37	<1.0	<0.70	<2.2	52	<1.2	2.4J	<9.4	<310	5500	740	68J	nt	
	11/19/91	BDL	BDL	BDL	BDL	BDL	BDL	nt	nt	nt	nt	nt	nt	nt	nt	nt	nt	BDL	nt	nt
	07/08/92	31	6	BDL	3	39	nt	nt	nt	nt	nt	nt	nt	nt	nt	nt	nt	BDL	nt	nt
	10/06/92	100	8	BDL	8	116	nt	nt	nt	nt	nt	nt	nt	nt	nt	nt	nt	BDL	nt	nt
01/07/93	30	7	8	16	60	nt	nt	nt	nt	nt	nt	nt	nt	nt	nt	nt	BDL	nt	nt	
04/06/93	33	2	2	5	42	nt	nt	nt	nt	nt	nt	nt	nt	nt	nt	360	BDL	nt	nt	
07/23/93	24	1	1	8	34	nt	nt	nt	nt	nt	nt	nt	nt	nt	nt	<500	<500	nt	nt	
10/07/93	8	BDL	BDL	2	10	nt	nt	nt	nt	nt	nt	nt	nt	nt	nt	nt	BDL	nt	nt	
01/05/94	15	1	0.4	3	19	nt	nt	nt	nt	nt	nt	nt	nt	nt	nt	130	BDL	nt	nt	
04/07/94	11	BDL	BDL	BDL	11	nt	nt	nt	nt	nt	nt	nt	nt	nt	nt	170	BDL	nt	nt	
07/13/94	9	BDL	BDL	1	10	nt	nt	nt	nt	nt	nt	nt	nt	nt	nt	130	BDL	nt	nt	
10/06/94	18	BDL	BDL	2	23	nt	nt	nt	nt	nt	nt	nt	nt	nt	nt	100	BDL	nt	nt	
01/13/95	12	BDL	BDL	2	14	nt	nt	nt	nt	nt	nt	nt	nt	nt	nt	150	BDL	nt	nt	
04/11/95	39	4	12	24	79	nt	nt	nt	nt	nt	nt	nt	nt	nt	nt	180	BDL	nt	nt	
07/06/95	100	10	26	61	197	nt	nt	nt	nt	nt	nt	nt	nt	nt	nt	600	160	nt	nt	
10/05/95	210	16	71	84	381	nt	nt	nt	nt	nt	nt	nt	nt	nt	nt	1200	170	nt	nt	
01/05/96	34	BDL	5	4	BDL	nt	nt	nt	nt	nt	nt	nt	nt	nt	nt	120	BDL	nt	nt	
04/09/96	57	3	17	19	96	nt	nt	nt	nt	nt	nt	nt	nt	nt	nt	nt	BDL	nt	nt	
07/09/96	43	5	21	17	86	nt	nt	nt	nt	nt	nt	nt	nt	nt	nt	220	BDL	nt	nt	
10/08/96	110	4	42	39	195	nt	nt	nt	nt	nt	nt	nt	nt	nt	nt	860	BDL	nt	nt	
01/16/97	5	BDL	BDL	1	BDL	nt	nt	nt	nt	nt	nt	nt	nt	nt	nt	59	BDL	nt	nt	
04/17/97	87	11	49	24	171	nt	BDL	nt	nt	nt	nt	nt	nt	nt	nt	BDL	100	nt	nt	
07/15/97	110	11	42	40	203	nt	BDL	nt	nt	nt	nt	nt	nt	nt	nt	920	370	nt	18	
10/07/97	11	BDL	28	23	16	nt	BDL	nt	nt	nt	nt	nt	nt	nt	nt	120	101	nt	24	
09/25/08	<0.4	<0.3	<0.3	<0.3	BDL	<0.3	<0.31	<0.14	0.7 J	7 J	<0.31	<0.24	<6	<74	69	91	nt	<29		
04/09/09	8	0.8 J	1.6 J	2.5 J	13	0.7 J	<0.30	<0.14	0.54 J	20	<0.17	<0.23	<17	<74	640	520	<34	nt		
07/15/09	8	1.7 J	4.2 J	<0.13	14	1.9 J	<0.32	<0.14	<0.14	25	<0.17	<0.23	<17	<74	800	110	45 J	nt		
10/07/09	0.2 J	<0.29	0.2 J	0.5 J	1	<0.11	<0.32	<0.14	<0.14	14	<0.17	<0.23	<17	<74	310	81	<29	nt		
07/29/10	0.81	<0.25	0.31 J	0.58	2	0.26 J	<0.25	<0.25	<0.25	nt	<0.25	<0.25	<1	<25	250	120	<250	nt		
02/09/11	1	0.58	0.49 J	0.97	3	0.56	<0.25	<0.25	<0.25	17	<0.25	<0.25	<2	<50	220	72	<250	nt		
12/13/11	11	0.89	0.73	1.1	13.72	0.76	<0.25	<0.25	2.2	28	<0.25	<0.25	3.4	<25	270	95	<250	nt		
08/06/14	<0.1	<0.080	<0.10	<0.50	BDL	0.36 J	<0.20	<0.14	<0.44	62	<0.24	<0.18	<1.9	<44	200	<50	<250	nt		
03/12/15	0.11JB	0.13J	0.056J	<0.25	0.30	<0.16	<0.10	<0.070	<0.22	21	<0.12	0.15JB	<0.94	<31	85	<24	77J	nt		
08/19/15	2	0.16J	0.14J	<0.25	2.15	<0.16	<0.10	<0.070	<0.22	27	<0.12	<0.090	<0.94	<31	410	64	79J	nt		
11/19/91	2100	390	840	6000	9330	nt	nt	nt	nt	nt	nt	nt	nt	nt	nt	950000	nt	nt	nt	
04/17/97	590	120	180	1000	1890	nt	BDL	nt	nt	nt	nt	nt	nt	nt	nt	2400	1600	nt	nt	
07/16/97	810	180	430	1800	3220	nt	350	nt	nt	nt	nt	nt	nt	nt	nt	27000	15000	nt	216000	
10/07/97	260	470	160	590	1480	nt	BDL	nt	nt	nt	nt	nt	nt	nt	nt	15000	6510	nt	424	

Table 3b - Cumulative Summary of Groundwater Analytical Results
 Oakland Bus Terminal
 2103 San Pablo Avenue
 Oakland, Alameda County, California
 Green Star Project No. 15-1379

Sample ID	Date	Benzene	Toluene	Ethylbenzene	Xylenes	Total BTEX	Naphthalene	MTBE	ETBE	TAME	DIPE	EDB	EDC *	TBA	Ethanol	TPH-g	TPH-d	TPH-o	Total PAHs	
ES-6	09/25/08	970	190	400	350	1910	180	<0.31	<0.14	<0.26	150	<0.31	0.57 J	<6	<74	12000	1900	<290	nt	
	04/09/09	590	150	230	248	1218	100	<3.2	<1.4	5.9 J	30 J	<1.7	<2.3	<170	<740	3700	10000	<33	nt	
	07/15/09	770	220	430	407	1827	180	<1.6	<0.71	<0.68	63	<0.86	<1.1	<84	<370	16000	1300	180	nt	
	10/07/09	710	190	440	373	1713	160	<3.2	<1.4	<1.4	68	<1.7	<2.3	<170	<740	12000	1500	140	nt	
	07/29/10	400	120	270	220	1010	160	<5	<5	<5	nt	<5	<5	<20	<500	11000	1800	310	nt	
	02/09/11	650	180	400	330	1560	170	<8.3	<8.3	<8.3	17	<8.3	<8.3	<67	<1700	9700	2200	<250	nt	
	12/13/11	290	93	170	210	763	130	<0.25	<0.25	<0.25	2.5	<0.25	<0.25	<1.0	<25	6600	1200	<250	nt	
	12/13/11	400	130	220	210	960	99	<3.3	<2.3	<7.3	<2.3	<4.0	<3.0	<31	<730	9600	1100	<250	nt	
	03/13/15	290	110	130	160	690	53	<1.0	<0.70	<2.2	4.3J	<1.2	6.6	<9.4	<310	6200	750	91J	nt	
	08/19/15	430	140	220	220	1010	79	<5.0	<3.5	<11	3.8J	<6.0	<2.5	<47	<1600	9200	1100	<65	nt	
	07/23/93	<0.3	<0.3	<0.3	<0.6	BDL	nt	nt	nt	nt	nt	nt	nt	nt	nt	nt	<500	<500	nt	nt
	10/07/93	1	BDL	BDL	BDL	BDL	1	nt	nt	nt	nt	nt	nt	nt	nt	nt	BDL	BDL	nt	nt
	01/05/94	BDL	BDL	BDL	BDL	BDL	BDL	nt	nt	nt	nt	nt	nt	nt	nt	nt	BDL	BDL	nt	nt
	04/07/94	BDL	BDL	BDL	BDL	BDL	BDL	nt	nt	nt	nt	nt	nt	nt	nt	nt	160	BDL	nt	nt
	07/13/94	BDL	BDL	BDL	BDL	BDL	BDL	nt	nt	nt	nt	nt	nt	nt	nt	nt	BDL	BDL	nt	nt
	10/06/94	BDL	BDL	BDL	BDL	BDL	BDL	nt	nt	nt	nt	nt	nt	nt	nt	nt	BDL	BDL	nt	nt
	01/13/95	BDL	BDL	BDL	BDL	BDL	BDL	nt	nt	nt	nt	nt	nt	nt	nt	nt	BDL	BDL	nt	nt
	04/11/95	BDL	BDL	BDL	BDL	BDL	BDL	nt	nt	nt	nt	nt	nt	nt	nt	nt	BDL	BDL	nt	nt
	07/06/95	BDL	BDL	BDL	2	2	nt	nt	nt	nt	nt	nt	nt	nt	nt	nt	BDL	BDL	nt	nt
	10/05/95	BDL	BDL	BDL	BDL	BDL	BDL	nt	nt	nt	nt	nt	nt	nt	nt	nt	BDL	BDL	nt	nt
01/05/96	BDL	BDL	BDL	BDL	BDL	BDL	nt	nt	nt	nt	nt	nt	nt	nt	nt	BDL	BDL	nt	nt	
04/09/96	BDL	BDL	BDL	BDL	BDL	BDL	nt	nt	nt	nt	nt	nt	nt	nt	nt	BDL	BDL	220	nt	nt
07/09/96	BDL	BDL	BDL	BDL	BDL	BDL	nt	nt	nt	nt	nt	nt	nt	nt	nt	BDL	BDL	nt	nt	
10/08/96	BDL	BDL	BDL	BDL	BDL	BDL	nt	nt	nt	nt	nt	nt	nt	nt	nt	BDL	BDL	nt	nt	
01/16/97	BDL	BDL	BDL	BDL	BDL	BDL	nt	nt	nt	nt	nt	nt	nt	nt	nt	BDL	BDL	nt	nt	
04/17/97	BDL	BDL	BDL	BDL	BDL	BDL	nt	BDL	nt	nt	nt	nt	nt	nt	nt	BDL	120	nt	nt	
07/15/97	BDL	BDL	BDL	BDL	BDL	BDL	nt	BDL	nt	nt	nt	nt	nt	nt	nt	BDL	60	nt	BDL	
10/07/97	BDL	BDL	BDL	BDL	BDL	BDL	nt	BDL	nt	nt	nt	nt	nt	nt	nt	BDL	BDL	nt	BDL	
09/24/08	<0.4	<0.3	<0.3	<0.3	BDL	0.5 J	<0.31	<0.14	0.65 J	3 J	<0.31	<0.24	<6	<74	<17	68	<290	nt	nt	
04/08/09	<0.1	<0.2	<0.1	<0.1	BDL	<0.1	<0.3	<0.14	0.55 J	0.93 J	<0.17	<0.23	<17	<74	<22	<16	170	nt	nt	
07/15/09	2.1 J	0.86 J	2.1 J	<0.13	5.060	1.2 J	<0.32	<0.14	0.74 J	0.88 J	<0.17	<0.23	<17	<74	161	73	200	nt	nt	
10/06/09	<0.1	<0.29	<0.15	<0.13	BDL	<0.11	<0.32	<0.14	0.4 J	<0.17	<0.23	<17	<74	17 J	30 J	34 J	nt	nt	nt	
07/29/10	<0.25	<0.25	<0.25	<0.25	BDL	<0.25	<0.25	<0.25	<0.25	nt	<0.25	<0.25	<1	<25	<50	<50	<250	nt	nt	
02/09/11	<0.25	<0.25	<0.25	<0.25	BDL	<0.25	<0.25	<0.25	<0.25	0.37 J	<0.25	<0.25	<2	<50	<50	<50	<250	nt	nt	
12/13/11	4.5	0.54	0.49 J	0.68	5.72	0.52	<0.25	<0.25	2.9	0.33 J	<0.25	<0.25	2.1	<25	<50	<50	<250	nt	nt	
08/05/14	<0.051	<0.040	<0.050	<0.25	0.00	<0.016	<0.1	<0.070	<0.22	<0.070	<0.12	<0.090	<0.94	<22	<50	<50	<250	nt	nt	
03/12/15	0.19JB	0.11J	<0.050	<0.25	0.30	<0.16	<0.10	<0.070	<0.22	<0.070	<0.12	<0.090	<0.94	<31	16J	<24	74J	nt	nt	
08/19/15	<0.051	<0.040	<0.050	<0.25	BDL	<0.16	<0.10	<0.070	<0.22	<0.070	<0.12	<0.090	<0.94	<31	20J	<24	<65	nt	nt	
ES-7	07/23/93	<0.3	<0.3	<0.3	<0.0006	BDL	nt	nt	nt	nt	nt	nt	nt	nt	nt	<500	<500	nt	nt	
	10/07/93	BDL	BDL	BDL	BDL	BDL	nt	nt	nt	nt	nt	nt	nt	nt	nt	BDL	BDL	nt	nt	
	01/05/94	BDL	BDL	BDL	BDL	BDL	nt	nt	nt	nt	nt	nt	nt	nt	nt	BDL	BDL	nt	nt	
	04/07/94	BDL	BDL	BDL	BDL	BDL	nt	nt	nt	nt	nt	nt	nt	nt	nt	110	100	nt	nt	
	07/13/94	BDL	BDL	BDL	BDL	BDL	nt	nt	nt	nt	nt	nt	nt	nt	nt	BDL	BDL	nt	nt	
	10/06/94	BDL	BDL	BDL	BDL	BDL	nt	nt	nt	nt	nt	nt	nt	nt	nt	BDL	BDL	nt	nt	
	01/13/95	BDL	BDL	BDL	BDL	BDL	nt	nt	nt	nt	nt	nt	nt	nt	nt	BDL	BDL	nt	nt	
	04/11/95	BDL	BDL	BDL	BDL	BDL	nt	nt	nt	nt	nt	nt	nt	nt	nt	BDL	BDL	nt	nt	
	07/06/95	BDL	BDL	BDL	BDL	BDL	nt	nt	nt	nt	nt	nt	nt	nt	nt	BDL	BDL	nt	nt	
	10/05/95	BDL	BDL	BDL	BDL	BDL	nt	nt	nt	nt	nt	nt	nt	nt	nt	BDL	BDL	nt	nt	
	07/09/96	BDL	BDL	BDL	BDL	BDL	nt	nt	nt	nt	nt	nt	nt	nt	nt	BDL	BDL	nt	nt	
	04/17/97	BDL	BDL	BDL	BDL	BDL	nt	BDL	nt	nt	nt	nt	nt	nt	nt	BDL	60	nt	nt	
	09/24/08	<0.4	<0.3	<0.3	<0.3	BDL	<0.3	<0.31	<0.14	0.66 J	<0.36	<0.31	<0.24	<6	<74	<17	<2	150	nt	nt
04/08/09	<0.1	<0.2	<0.1	<0.1	BDL	<0.1	<0.3	<0.14	0.53 J	<0.15	<0.17	<0.23	<17	<74	<23	<16	690	nt	nt	
07/15/09	1.3 J	0.51 J	0.96 J	<0.13	2.77	0.52 J	<0.32	<0.14	0.7 J	<0.15	<0.17	<0.23	<17	<74	27 J	31 J	93	nt	nt	
10/06/09	<0.1	<0.29	<0.15	<0.13	BDL	<0.11	<0.32	<0.14	<0.14	<0.15	<0.17	<0.23	<17	<74	24 J	<20	41 J	nt	nt	

Table 3b - Cumulative Summary of Groundwater Analytical Results
 Oakland Bus Terminal
 2103 San Pablo Avenue
 Oakland, Alameda County, California
 Green Star Project No. 15-1379

Sample ID	Date	Benzene	Toluene	Ethylbenzene	Xylenes	Total BTEX	Naphthalene	MTBE	ETBE	TAME	DIPE	EDB	EDC *	TBA	Ethanol	TPH-g	TPH-d	TPH-o	Total PAHs	
ES-8	07/29/10	<0.25	<0.25	<0.25	<0.25	BDL	<0.25	<0.25	<0.25	<0.25	nt	<0.25	<0.25	<1	<25	<50	<50	<250	nt	
	02/09/11	<0.25	<0.25	<0.25	<0.25	BDL	<0.25	<0.25	<0.25	<0.25	<0.25	<0.25	<0.25	<2	<50	<50	<50	<250	nt	
	12/13/11	2.7	0.40 J	0.42 J	0.56	4.08	0.33 J	<0.25	<0.25	<0.25	<0.25	<0.25	<0.25	<1.0	<25	<50	<50	<250	nt	
	08/06/14	<0.051	<0.040	<0.050	<0.25	0.00	<0.016	<0.10	<0.070	<0.22	<0.070	<0.12	<0.090	<0.94	<22	<50	<50	<250	nt	
	03/12/15	0.061JB	0.12J	<0.050	<0.25	0.18	<0.16	<0.10	<0.070	<0.22	<0.070	<0.12	<0.090	<0.94	<31	15J	<24	<65	nt	
	08/19/15	<0.051	<0.040	<0.050	<0.25	BDL	<0.16	<0.10	<0.070	<0.22	<0.070	<0.12	<0.090	<0.94	<31	23J	30J	100J	nt	
	07/23/93	<0.3	<0.3	<0.3	<0.6	BDL	nt	nt	nt	nt	nt	nt	nt	nt	nt	<500	<500	nt	nt	
	10/07/93	BDL	BDL	BDL	BDL	BDL	nt	nt	nt	nt	nt	nt	nt	nt	nt	nt	BDL	BDL	nt	nt
	01/05/94	BDL	BDL	BDL	BDL	BDL	nt	nt	nt	nt	nt	nt	nt	nt	nt	BDL	BDL	nt	nt	
	04/07/94	BDL	BDL	BDL	BDL	BDL	nt	nt	nt	nt	nt	nt	nt	nt	nt	BDL	BDL	nt	nt	
	07/13/94	BDL	BDL	BDL	BDL	BDL	nt	nt	nt	nt	nt	nt	nt	nt	nt	BDL	BDL	nt	nt	
	10/06/94	BDL	BDL	BDL	BDL	BDL	nt	nt	nt	nt	nt	nt	nt	nt	nt	BDL	BDL	nt	nt	
	01/13/95	BDL	BDL	BDL	BDL	BDL	nt	nt	nt	nt	nt	nt	nt	nt	nt	BDL	BDL	nt	nt	
	04/11/95	BDL	BDL	BDL	BDL	BDL	nt	nt	nt	nt	nt	nt	nt	nt	nt	BDL	BDL	nt	nt	
	07/06/95	BDL	BDL	BDL	BDL	BDL	nt	nt	nt	nt	nt	nt	nt	nt	nt	BDL	BDL	nt	nt	
10/05/95	BDL	BDL	BDL	BDL	BDL	nt	nt	nt	nt	nt	nt	nt	nt	nt	BDL	BDL	nt	nt		
07/09/96	BDL	BDL	BDL	BDL	BDL	nt	nt	nt	nt	nt	nt	nt	nt	nt	BDL	BDL	nt	nt		
09/24/08	ns	ns	ns	ns	ns	ns	ns	ns	ns	ns	ns	ns	ns	ns	ns	ns	ns	ns	ns	
04/08/09	15	1.4 J	2 J	2.7 J	21.1	0.3 J	<0.3	<0.14	<0.14	56	<0.17	<0.23	<17	<74	1600	2300	<33	nt		
07/14/09	6	0.83 J	0.61 J	<0.13	7.4	<0.11	<0.32	<0.14	<0.14	45	<0.17	<0.23	<17	<74	1800	540	230	nt		
10/06/09	7	1 J	1 J	1 J	10	0.2 J	<0.32	<0.14	<0.14	36	<0.17	<0.23	<17	<74	1900	270	170	nt		
07/28/10	<0.25	<0.25	<0.25	<0.25	BDL	<0.25	<0.25	<0.25	<0.25	nt	<0.25	<0.25	<1	<25	260	84	<250	nt		
02/08/11	1	<0.25	<0.25	<0.25	1.000	<0.25	<0.25	<0.25	<0.25	120	<0.25	<0.25	<2	<50	280	91	<250	nt		
12/13/11	0.36 J	<0.25	<0.25	<0.25	0.36	<0.25	<0.25	<0.25	<0.25	34	<0.25	<0.25	<1.0	<25	280	61	<250	nt		
08/06/14	3.4	0.33 J	1.3 J	<1.2	5.03	1.2 J	<0.50	<0.35	<1.1	74	<0.60	<0.45	<4.7	<110	730	71	<250	nt		
03/12/15	2.6	0.45J	0.35J	0.39J	3.79	<0.16	<0.10	<0.070	<0.22	30	<0.12	0.15JB	<0.94	<31	930	94	<65	nt		
08/20/15	1.6	0.22J	<0.050	<0.25	2.12	<0.16	<0.10	<0.070	<0.22	29	<0.12	<0.090	<0.94	<31	570	58	<65	nt		
ES-9	07/23/93	<0.3	<0.3	<0.3	<0.6	BDL	nt	nt	nt	nt	nt	nt	nt	nt	nt	<500	<500	nt	nt	
	10/07/93	BDL	BDL	BDL	BDL	BDL	nt	nt	nt	nt	nt	nt	nt	nt	nt	BDL	BDL	nt	nt	
	01/05/94	BDL	BDL	BDL	BDL	BDL	nt	nt	nt	nt	nt	nt	nt	nt	nt	BDL	BDL	nt	nt	
	04/07/94	BDL	BDL	BDL	BDL	BDL	nt	nt	nt	nt	nt	nt	nt	nt	nt	BDL	BDL	nt	nt	
	07/13/94	BDL	BDL	BDL	BDL	BDL	nt	nt	nt	nt	nt	nt	nt	nt	nt	BDL	BDL	nt	nt	
	10/06/94	BDL	BDL	BDL	BDL	BDL	nt	nt	nt	nt	nt	nt	nt	nt	nt	BDL	BDL	nt	nt	
	01/13/95	BDL	BDL	BDL	BDL	BDL	nt	nt	nt	nt	nt	nt	nt	nt	nt	BDL	1100	nt	nt	
	04/11/95	BDL	BDL	BDL	BDL	BDL	nt	nt	nt	nt	nt	nt	nt	nt	nt	BDL	BDL	nt	nt	
	07/06/95	BDL	BDL	BDL	BDL	BDL	nt	nt	nt	nt	nt	nt	nt	nt	nt	BDL	BDL	nt	nt	
	10/05/95	BDL	BDL	BDL	BDL	BDL	nt	nt	nt	nt	nt	nt	nt	nt	nt	BDL	BDL	nt	nt	
	09/24/08	ns	ns	ns	ns	ns	ns	ns	ns	ns	ns	ns	ns	ns	ns	ns	ns	ns	ns	
	04/08/09	<0.1	<0.2	<0.1	<0.1	BDL	<0.1	<0.3	<0.14	0.55J	0.56J	<0.17	<0.23	<17	<74	<23	<16	210	nt	
	07/15/09	<0.1	<0.29	<0.15	<0.13	BDL	<0.1	<0.32	<0.14	0.66J	0.52J	<0.17	<0.23	<17	<74	<16	28J	61	nt	
	10/06/09	<0.1	<0.29	<0.15	0.2J	0.2	<0.1	<0.32	<0.14	<0.14	0.5J	<0.17	<0.23	<17	<74	22J	27J	52	nt	
	07/28/10	<0.25	<0.25	<0.25	<0.25	BDL	<0.25	<0.25	<0.25	<0.25	nt	<0.25	<0.25	<1	<25	<50	<50	<250	nt	
02/08/11	<0.25	<0.25	<0.25	<0.25	BDL	<0.25	<0.25	<0.25	<0.25	0.45J	<0.25	<0.25	<2	<50	<50	<50	<250	nt		
12/13/11	<0.25	<0.25	<0.25	<0.25	BDL	<0.25	<0.25	<0.25	<0.25	6.0	<0.25	<0.25	<1.0	<25	<50	<50	<250	nt		
08/06/14	<0.051	<0.040	<0.050	<0.25	0.00	<0.016	<0.10	<0.070	<0.22	1.3	<0.12	<0.090	<0.94	<22	<50	<50	<250	nt		
03/12/15	<0.22	<0.050	<0.050	<0.25	0.13	<0.16	<0.10	<0.070	<0.22	0.8	<0.12	<0.090	<0.94	<31	17J	25J	83J	nt		
08/20/15	<0.051	<0.040	<0.050	<0.25	BDL	<0.16	<0.10	<0.070	<0.22	0.27J	<0.12	<0.090	<0.94	<31	26J	<24	<65	nt		
ES-10	07/23/93	<0.3	<0.3	<0.3	<0.6	BDL	nt	nt	nt	nt	nt	nt	nt	nt	nt	<500	<500	nt	nt	
	10/07/93	BDL	BDL	BDL	BDL	BDL	nt	nt	nt	nt	nt	nt	nt	nt	nt	BDL	BDL	nt	nt	
	01/05/94	BDL	BDL	BDL	BDL	BDL	nt	nt	nt	nt	nt	nt	nt	nt	nt	BDL	BDL	nt	nt	
	04/07/94	BDL	BDL	BDL	BDL	BDL	nt	nt	nt	nt	nt	nt	nt	nt	nt	BDL	BDL	nt	nt	
	07/13/94	BDL	BDL	BDL	BDL	BDL	nt	nt	nt	nt	nt	nt	nt	nt	nt	BDL	BDL	nt	nt	
	10/06/94	BDL	BDL	BDL	BDL	BDL	nt	nt	nt	nt	nt	nt	nt	nt	nt	BDL	BDL	nt	nt	
01/13/95	BDL	BDL	BDL	BDL	BDL	nt	nt	nt	nt	nt	nt	nt	nt	nt	BDL	BDL	nt	nt		

Table 3b - Cumulative Summary of Groundwater Analytical Results
 Oakland Bus Terminal
 2103 San Pablo Avenue
 Oakland, Alameda County, California
 Green Star Project No. 15-1379

Sample ID	Date	Benzene	Toluene	Ethylbenzene	Xylenes	Total BTEX	Naphthalene	MTBE	ETBE	TAME	DIPE	EDB	EDC *	TBA	Ethanol	TPH-g	TPH-d	TPH-o	Total PAHs	
ES-11	04/11/95	BDL	BDL	BDL	BDL	BDL	nt	nt	nt	nt	nt	nt	nt	nt	nt	BDL	BDL	nt	nt	
	07/06/95	BDL	BDL	BDL	BDL	BDL	nt	nt	nt	nt	nt	nt	nt	nt	nt	BDL	BDL	nt	nt	
	10/05/95	BDL	BDL	BDL	BDL	BDL	nt	nt	nt	nt	nt	nt	nt	nt	nt	BDL	BDL	nt	nt	
	09/24/08	dne	dne	dne	dne	dne	dne	dne	dne	dne	dne	dne	dne	dne	dne	dne	dne	dne	dne	
	04/09/09	dne	dne	dne	dne	dne	dne	dne	dne	dne	dne	dne	dne	dne	dne	dne	dne	dne	dne	
	07/15/09	dne	dne	dne	dne	dne	dne	dne	dne	dne	dne	dne	dne	dne	dne	dne	dne	dne	dne	
	10/7/2009	dne	dne	dne	dne	dne	dne	dne	dne	dne	dne	dne	dne	dne	dne	dne	dne	dne	dne	
	07/29/10	dne	dne	dne	dne	dne	dne	dne	dne	dne	dne	dne	dne	dne	dne	dne	dne	dne	dne	
	02/09/11	dne	dne	dne	dne	dne	dne	dne	dne	dne	dne	dne	dne	dne	dne	dne	dne	dne	dne	
	12/13/11	dne	dne	dne	dne	dne	dne	dne	dne	dne	dne	dne	dne	dne	dne	dne	dne	dne	dne	
	08/19/15	dne	dne	dne	dne	dne	dne	dne	dne	dne	dne	dne	dne	dne	dne	dne	dne	dne	dne	
	07/23/93	<0.3	1	<0.3	1	2	nt	nt	nt	nt	nt	nt	nt	nt	nt	nt	<500	<500	nt	nt
	10/07/93	BDL	BDL	BDL	BDL	BDL	BDL	nt	nt	nt	nt	nt	nt	nt	nt	nt	nt	BDL	nt	nt
	01/05/94	BDL	BDL	BDL	BDL	BDL	BDL	nt	nt	nt	nt	nt	nt	nt	nt	nt	BDL	BDL	nt	nt
	04/07/94	BDL	BDL	BDL	BDL	BDL	BDL	nt	nt	nt	nt	nt	nt	nt	nt	nt	BDL	350	nt	nt
	07/13/94	BDL	BDL	BDL	BDL	BDL	BDL	nt	nt	nt	nt	nt	nt	nt	nt	nt	BDL	BDL	nt	nt
	10/06/94	BDL	BDL	BDL	BDL	BDL	BDL	nt	BDL	nt	nt	nt	nt	nt	nt	nt	nt	BDL	nt	nt
	01/13/95	BDL	BDL	BDL	BDL	BDL	BDL	nt	nt	nt	nt	nt	nt	nt	nt	nt	BDL	BDL	nt	nt
	04/11/95	BDL	BDL	BDL	BDL	BDL	BDL	nt	nt	nt	nt	nt	nt	nt	nt	nt	170	BDL	nt	nt
	07/06/95	BDL	BDL	BDL	BDL	BDL	BDL	nt	nt	nt	nt	nt	nt	nt	nt	nt	BDL	BDL	nt	nt
	10/05/95	BDL	BDL	BDL	BDL	BDL	BDL	nt	nt	nt	nt	nt	nt	nt	nt	nt	BDL	BDL	nt	nt
	07/09/96	BDL	BDL	BDL	BDL	BDL	BDL	nt	nt	nt	nt	nt	nt	nt	nt	nt	BDL	BDL	nt	nt
	04/17/97	BDL	BDL	BDL	BDL	BDL	BDL	nt	BDL	nt	nt	nt	nt	nt	nt	nt	BDL	BDL	nt	nt
	09/25/08	<0.4	<0.3	<0.3	<0.3	<0.3	BDL	<0.3	<0.31	<0.14	0.67J	<0.36	<0.31	<0.24	<6	<74	<17	28J	<29	nt
	04/09/09	2.5J	0.9J	1.7J	3J	8.1	1.1J	<0.3	<0.14	0.52J	0.25J	<0.17	<0.23	<17	<74	<25	<16	200	<29	nt
	07/15/09	2.8J	0.97J	2.1J	<0.13	5.87	1.4J	<0.32	<0.14	<0.14	0.25J	<0.17	<0.23	<17	<74	41J	<20	<29	nt	
	10/07/09	<0.1	<0.29	<0.15	<0.13	BDL	<0.11	<0.32	<0.14	<0.14	<0.15	<0.17	<0.23	<17	<74	<16	<20	<29	nt	
	07/29/10	na	na	na	na	na	na	na	na	na	na	na	na	na	na	na	na	na	na	na
02/09/11	0.47J	<0.25	0.26J	<0.25	0.73	0.27J	<0.25	<0.25	<0.25	<0.25	<0.25	<0.25	<2	<50	<50	<50	<250	nt		
12/13/11	1.2	<0.25	<0.25	0.32J	1.52	0.28J	<0.25	<0.25	<0.25	<0.25	<0.25	<0.25	<1.0	<25	<50	<50	<250	nt		
08/06/14	<0.051	<0.040	<0.050	<0.25	0.00	<0.016	<0.10	<0.070	<0.22	<0.070	<0.12	<0.090	<0.94	<22	<50	<50	<250	nt		
03/13/15	0.057JB	0.19J	<0.050	<0.25	0.25	<0.16	<0.10	<0.070	<0.22	<0.070	<0.12	<0.090	<0.94	<31	19J	<24	<65	nt		
08/19/15	<0.051	<0.040	<0.050	<0.25	BDL	<0.16	<0.10	<0.070	<0.22	<0.070	<0.12	<0.090	<0.94	<31	21J	<24	<65	nt		
RWQCB ESLs (non-drinking water resource)		46	130	43	100	ne	24	1800	ne	ne	ne	150	200	18000	ne	210	210	210	ne	
RWQCB ESLs (potential vapor intrusion concerns, commercial)		1800	530000	170000	160000	ne	11000	80000	ne	ne	ne	540	690	(use soil gas)	ne	(use soil gas)	(use soil gas)	ne	ne	

Analytical test results are reported in micrograms per liter (µg/L).

Bolded results indicate detected concentrations exceeded laboratory detection limits.

nt = not tested for that constituent ns = not sampled dne = does not exist ne = not established < = BDL = below laboratory detection limits J = reported result is between the MDL and PQL analyzed B = analyte detected in the associated Method Blank and in the sample na = not

* EDC is the abbreviation for 1,2-Dichloroethane (1,2-DCA) presented in the Analytical Report attached as Appendix A.

Notes: 1) BTEX analyzed by EPA Method 8260

2) TPH-d analyzed by EPA Method 3550/8015 Modified

3) TPH-g analyzed by EPA Method 8015M

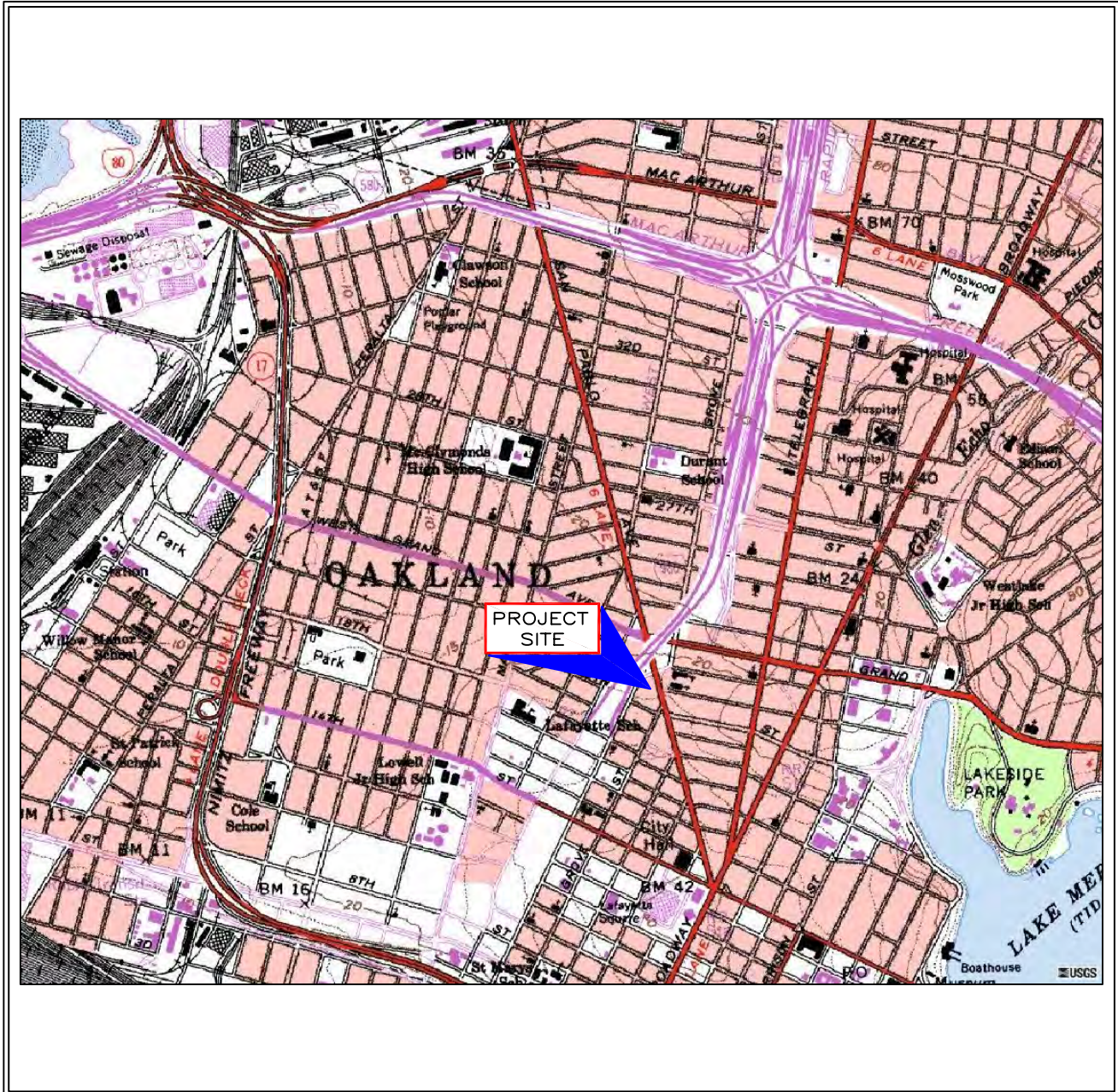
** Sample not analyzed due to broken sample bottle during shipment

FIGURES

OAKLAND WEST QUADRANGLE OAKLAND, CALIFORNIA

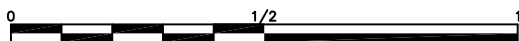
LAT=37° 48' 40" N
LONG=122° 16' 24" W

1996




NORTH

SCALE 1:24000



(Miles)



(Feet)

CONTOUR INTERVAL 10 FEET

FIGURE 1

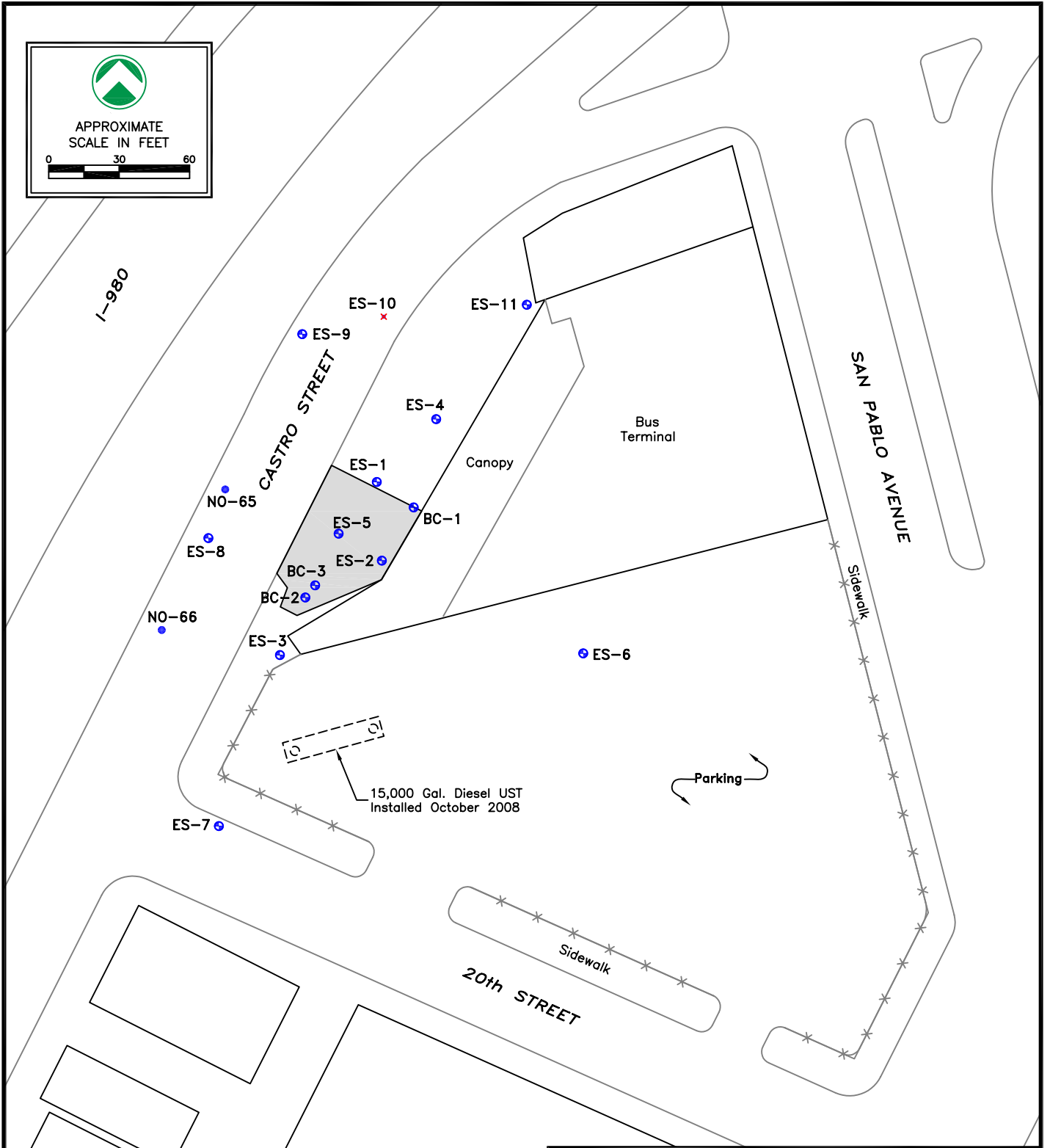
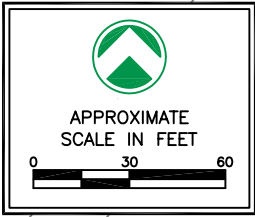
SITE LOCATION/USGS TOPOGRAPHIC MAP

Greyhound Lines, Inc.
2103 San Pablo Avenue
Oakland, California



Generated by:	JRS
Approved by:	TDR
Date:	05/04/09

PROJECT No. 09-1379



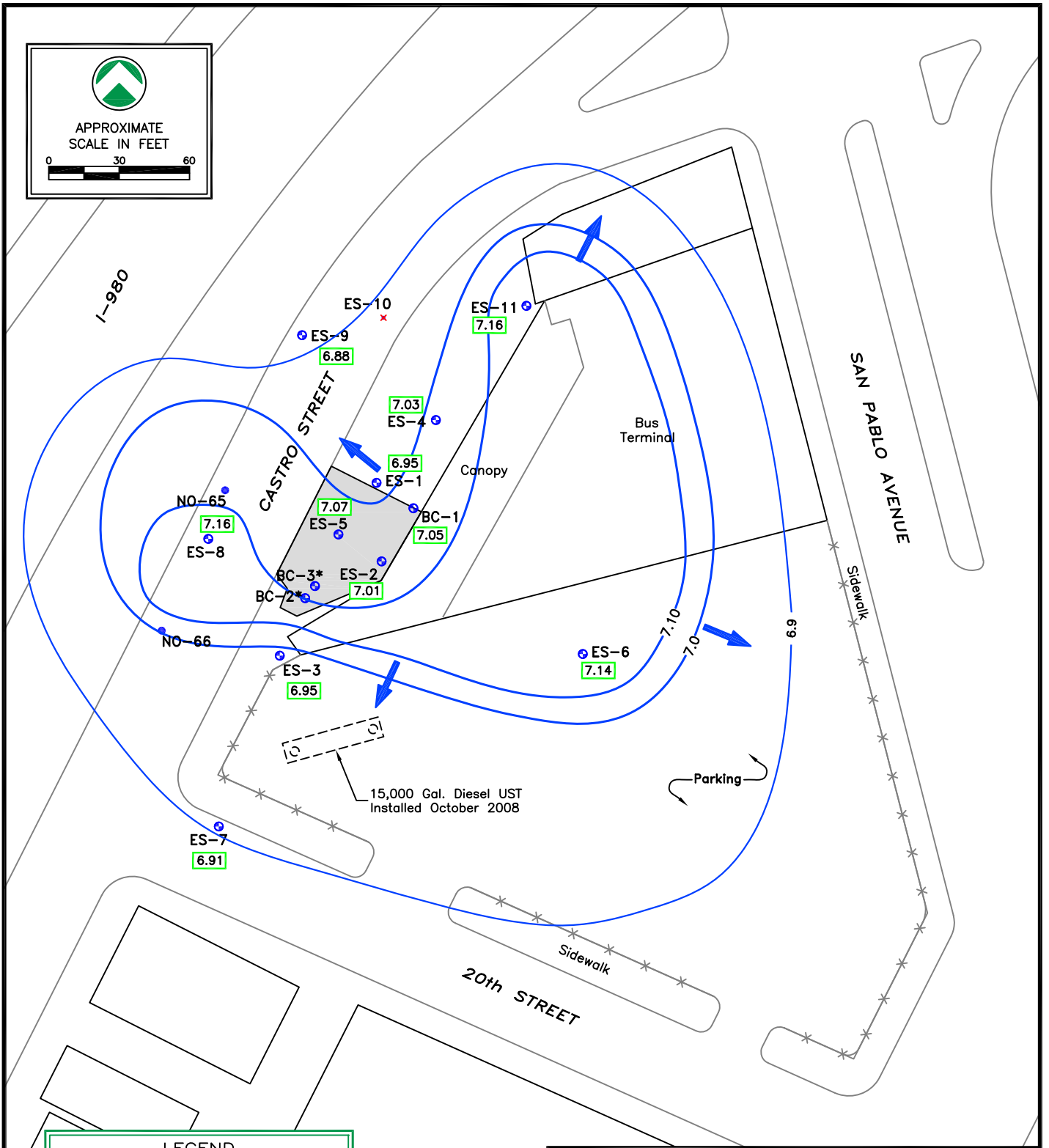
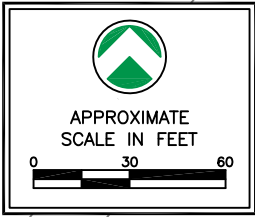
LEGEND	
	Monitoring Well
	Non-Project Monitoring Well
	Destroyed Monitoring Well
	Fence Line
	Former Tank Pit

FIGURE 2
SITE PLAN

Oakland Bus Terminal
2103 San Pablo Avenue
Oakland, California

	Generated by:	TAH
	Approved by:	TDR
	Date:	04/08/11
	PROJECT No. 11-1379	

04/08/11 LBA 1379



LEGEND	
	Monitoring Well
	Non-Project Monitoring Well
	Destroyed Monitoring Well
	Fence Line
	Former Tank Pit
	Direction Of Groundwater Flow
	Groundwater Elevation Contour
	Elevation of Groundwater (ft)

Note: * Elevations from BC-2 and BC-3 not used as well castings are not vertical.

FIGURE 3
GROUNDWATER GRADIENT
(August 2015)

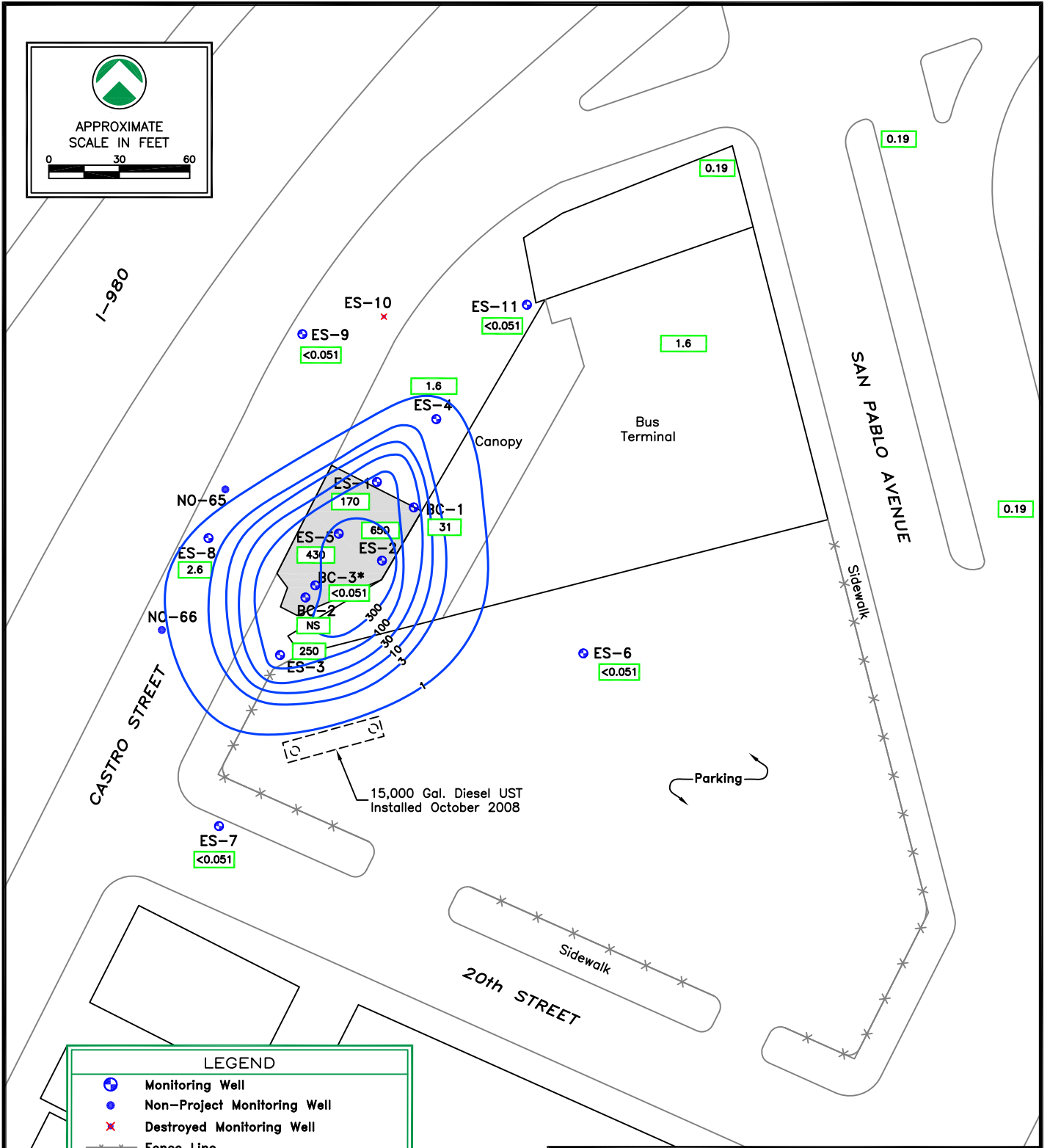
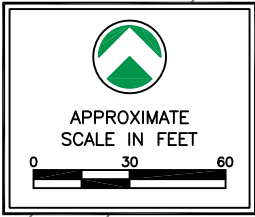
Oakland Bus Terminal
2103 San Pablo Avenue
Oakland, California



Generated by:	TAH
Approved by:	LCA
Date:	8/31/15

PROJECT No. 15-1379

10/12/15 LBA 1379



LEGEND	
	Monitoring Well
	Non-Project Monitoring Well
	Destroyed Monitoring Well
	Fence Line
	Former Tank Pit
	Contour Interval Logarithmic in $\mu\text{g/L}$
	Benzene Concentration in Groundwater ($\mu\text{g/L}$)
NS	Not Sampled
$\mu\text{g/L}$	Micrograms Per Liter

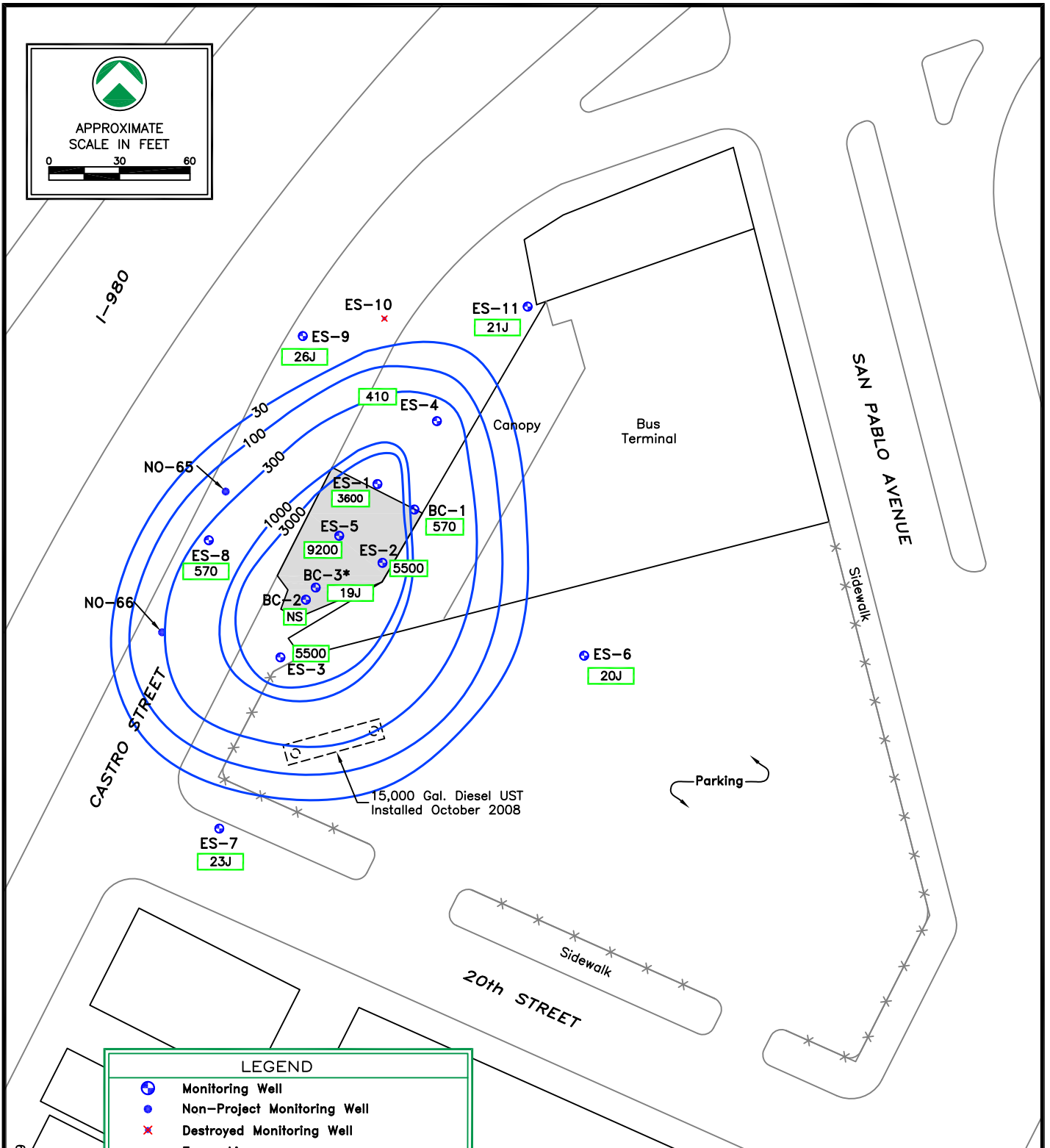
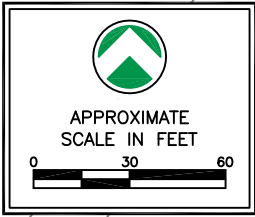
FIGURE 4
DISSOLVED-PHASE BENZENE IN GROUNDWATER
(August 2015)

Oakland Bus Terminal
2103 San Pablo Avenue
Oakland, California

	Generated by:	TAH
	Approved by:	LCA
	Date:	08/31/15
PROJECT No. 15-1379		

10/12/15 LBA-1379

Note: * Concentrations from BC-3 were not used for contouring as well construction details are unknown. The well does not appear to intercept the impacted zone.



LEGEND	
	Monitoring Well
	Non-Project Monitoring Well
	Destroyed Monitoring Well
	Fence Line
	Former Tank Pit
	Contour Interval Logarithmic in $\mu\text{g/L}$
	Total Petroleum Hydrocarbons Gasoline Range (TPH-g) in Groundwater ($\mu\text{g/L}$)
	NS Not Sampled
$\mu\text{g/L}$	Micrograms Per Liter

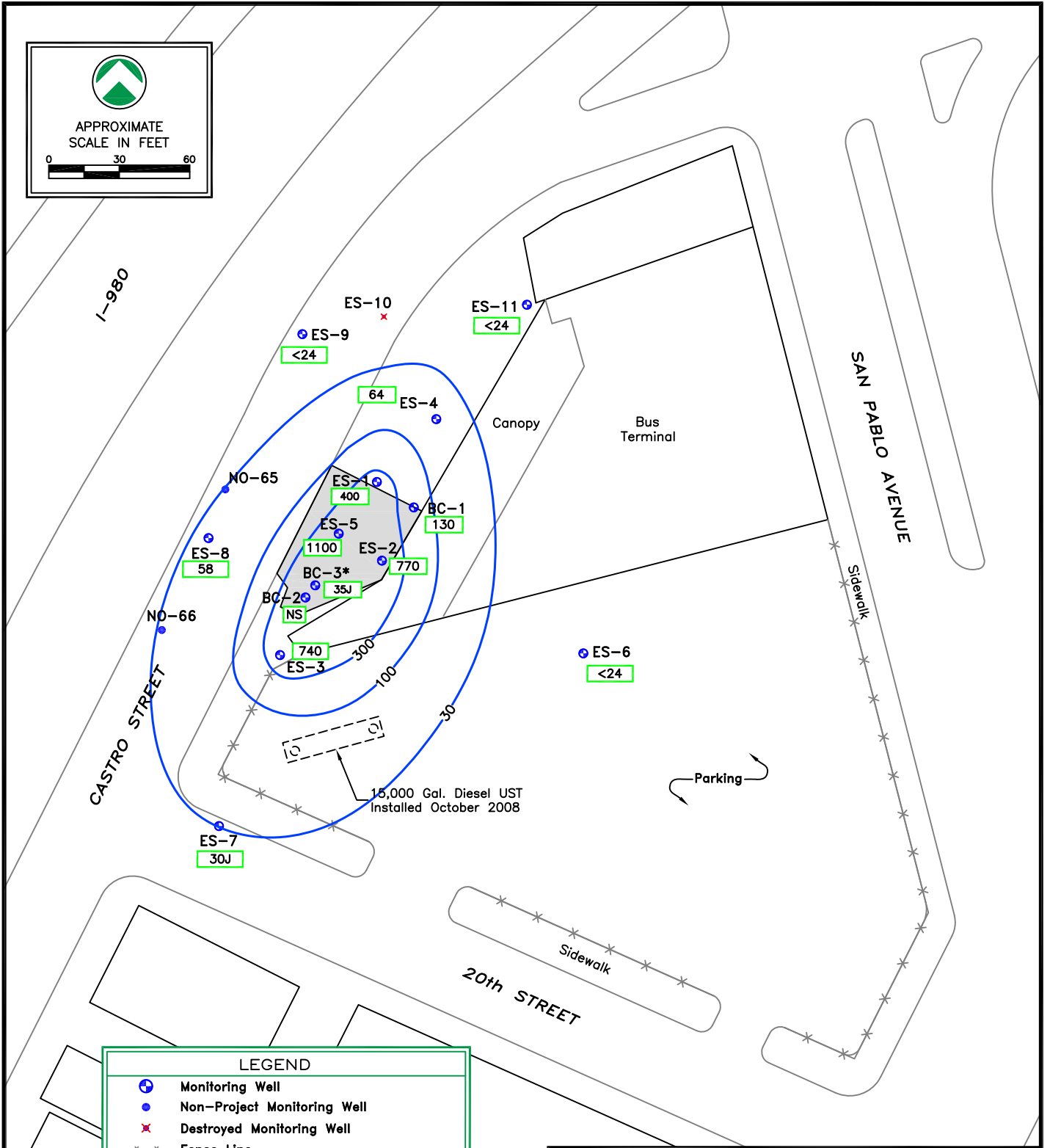
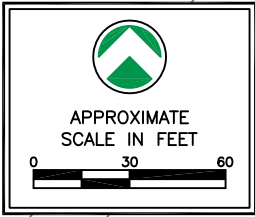
FIGURE 5
DISSOLVED-PHASE TPH-g IN GROUNDWATER
(August 2015)

Oakland Bus Terminal
2103 San Pablo Avenue
Oakland, California

	Generated by:	TAH
	Approved by:	LCA
	Date:	08/31/15
PROJECT No. 15-1379		

Note: * Concentrations from BC-3 were not used for contouring as well construction details are unknown. The well does not appear to intercept the impacted zone.

10/12/15 LBA 1379



LEGEND	
	Monitoring Well
	Non-Project Monitoring Well
	Destroyed Monitoring Well
	Fence Line
	Former Tank Pit
	Contour Interval Logarithmic in $\mu\text{g/L}$
	Total Petroleum Hydrocarbons Gasoline Range (TPH-d) in Groundwater ($\mu\text{g/L}$)
NS	Not Sampled
$\mu\text{g/L}$	Micrograms Per Liter

FIGURE 6
DISSOLVED-PHASE TPH-d IN GROUNDWATER
(August 2015)

Oakland Bus Terminal
2103 San Pablo Avenue
Oakland, California

	Generated by:	TAH
	Approved by:	LCA
	Date:	08/31/15
PROJECT No. 15-1379		

10/12/15 LBA 1379

Note: * Concentrations from BC-3 were not used for contouring as well construction details are unknown. The well does not appear to intercept the impacted zone.

APPENDIX A

Analytical Results with Chain-of-Custody Documentation



McC Campbell Analytical, Inc.

"When Quality Counts"

Analytical Report

WorkOrder: 1508743

Report Created for: Greenstar Environmental

354 McDonnell Street, Suite 9
Lewisville, TX 75057

Project Contact: Terrance A. Harriman

Project P.O.:

Project Name: 1379; GLI-Oakland

Project Received: 08/20/2015

Analytical Report reviewed & approved for release on 08/27/2015 by:

Angela Rydelius,
Laboratory Manager

The report shall not be reproduced except in full, without the written approval of the laboratory. The analytical results relate only to the items tested. Results reported conform to the most current NELAP standards, where applicable, unless otherwise stated in the case narrative.





Glossary of Terms & Qualifier Definitions

Client: Greenstar Environmental
Project: 1379; GLI-Oakland
WorkOrder: 1508743

Glossary Abbreviation

95% Interval	95% Confident Interval
DF	Dilution Factor
DI WET	(DISTLC) Waste Extraction Test using DI water
DISS	Dissolved (direct analysis of 0.45 µm filtered and acidified water sample)
DUP	Duplicate
EDL	Estimated Detection Limit
ITEF	International Toxicity Equivalence Factor
LCS	Laboratory Control Sample
MB	Method Blank
MB % Rec	% Recovery of Surrogate in Method Blank, if applicable
MDL	Method Detection Limit
ML	Minimum Level of Quantitation
MS	Matrix Spike
MSD	Matrix Spike Duplicate
N/A	Not Applicable
ND	Not detected at or above the indicated MDL or RL
NR	Data Not Reported due to matrix interference or insufficient sample amount.
PF	Prep Factor
RD	Relative Difference
RL	Reporting Limit (The RL is the lowest calibration standard in a multipoint calibration.)
RPD	Relative Percent Deviation
RRT	Relative Retention Time
SPK Val	Spike Value
SPKRef Val	Spike Reference Value
SPLP	Synthetic Precipitation Leachate Procedure
TCLP	Toxicity Characteristic Leachate Procedure
TEQ	Toxicity Equivalents
WET (STLC)	Waste Extraction Test (Soluble Threshold Limit Concentration)



Glossary of Terms & Qualifier Definitions

Client: Greenstar Environmental
Project: 1379; GLI-Oakland
WorkOrder: 1508743

Analytical Qualifiers

J	Result is less than the RL/ML but greater than the MDL. The reported concentration is an estimated value.
S	spike recovery outside accepted recovery limits
c4	surrogate recovery outside of the control limits due to coelution with another peak(s) / cluttered chromatogram.
d1	weakly modified or unmodified gasoline is significant
d17	Reporting limit for MTBE raised due to co-elution with non-target peaks.
e2	diesel range compounds are significant; no recognizable pattern
e4	gasoline range compounds are significant.
e8	kerosene/kerosene range/jet fuel range



Analytical Report

Client: Greenstar Environmental
Date Received: 8/20/15 15:44
Date Prepared: 8/24/15-8/25/15
Project: 1379; GLI-Oakland

WorkOrder: 1508743
Extraction Method: SW5030B
Analytical Method: SW8260B
Unit: µg/L

Volatile Organics by P&T and GC/MS

Client ID	Lab ID	Matrix	Date Collected	Instrument	Batch ID
ES-3	1508743-001B	Water	08/19/2015 08:31	GC28	109414

Analytes	Result	Qualifiers	MDL	RL	DF	Date Analyzed
tert-Amyl methyl ether (TAME)	ND		2.2	5.0	10	08/24/2015 21:13
Benzene	250		0.51	5.0	10	08/24/2015 21:13
t-Butyl alcohol (TBA)	ND		9.4	20	10	08/24/2015 21:13
1,2-Dibromoethane (EDB)	ND		1.2	5.0	10	08/24/2015 21:13
1,2-Dichloroethane (1,2-DCA)	2.4	J	0.90	5.0	10	08/24/2015 21:13
Diisopropyl ether (DIPE)	52		0.70	5.0	10	08/24/2015 21:13
Ethanol	ND		310	500	10	08/24/2015 21:13
Ethylbenzene	93		0.50	5.0	10	08/24/2015 21:13
Ethyl tert-butyl ether (ETBE)	ND		0.70	5.0	10	08/24/2015 21:13
Methyl-t-butyl ether (MTBE)	ND		1.0	5.0	10	08/24/2015 21:13
Naphthalene	37		1.6	5.0	10	08/24/2015 21:13
Toluene	41		0.40	5.0	10	08/24/2015 21:13
Xylenes, Total	140		2.5	5.0	10	08/24/2015 21:13

Surrogates	REC (%)	Limits	Date Analyzed
Dibromofluoromethane	100	70-130	08/24/2015 21:13
Toluene-d8	95	70-130	08/24/2015 21:13
4-BFB	124	70-130	08/24/2015 21:13

Analyst(s): KF



Analytical Report

Client: Greenstar Environmental
Date Received: 8/20/15 15:44
Date Prepared: 8/24/15-8/25/15
Project: 1379; GLI-Oakland

WorkOrder: 1508743
Extraction Method: SW5030B
Analytical Method: SW8260B
Unit: µg/L

Volatile Organics by P&T and GC/MS

Client ID	Lab ID	Matrix	Date Collected	Instrument	Batch ID
ES-4	1508743-002B	Water	08/19/2015 09:49	GC28	109414

Analytes	Result	Qualifiers	MDL	RL	DF	Date Analyzed
tert-Amyl methyl ether (TAME)	ND		0.22	0.50	1	08/25/2015 14:57
Benzene	1.6		0.051	0.50	1	08/25/2015 14:57
t-Butyl alcohol (TBA)	ND		0.94	2.0	1	08/25/2015 14:57
1,2-Dibromoethane (EDB)	ND		0.12	0.50	1	08/25/2015 14:57
1,2-Dichloroethane (1,2-DCA)	ND		0.090	0.50	1	08/25/2015 14:57
Diisopropyl ether (DIPE)	27		0.070	0.50	1	08/25/2015 14:57
Ethanol	ND		31	50	1	08/25/2015 14:57
Ethylbenzene	0.14	J	0.050	0.50	1	08/25/2015 14:57
Ethyl tert-butyl ether (ETBE)	ND		0.070	0.50	1	08/25/2015 14:57
Methyl-t-butyl ether (MTBE)	ND		0.10	0.50	1	08/25/2015 14:57
Naphthalene	ND		0.16	0.50	1	08/25/2015 14:57
Toluene	0.16	J	0.040	0.50	1	08/25/2015 14:57
Xylenes, Total	ND		0.25	0.50	1	08/25/2015 14:57

Surrogates	REC (%)	Limits	Date Analyzed
Dibromofluoromethane	102	70-130	08/25/2015 14:57
Toluene-d8	97	70-130	08/25/2015 14:57
4-BFB	124	70-130	08/25/2015 14:57

Analyst(s): KF



Analytical Report

Client: Greenstar Environmental
Date Received: 8/20/15 15:44
Date Prepared: 8/24/15-8/25/15
Project: 1379; GLI-Oakland

WorkOrder: 1508743
Extraction Method: SW5030B
Analytical Method: SW8260B
Unit: µg/L

Volatile Organics by P&T and GC/MS

Client ID	Lab ID	Matrix	Date Collected	Instrument	Batch ID
ES-6	1508743-003B	Water	08/19/2015 10:55	GC10	109414

Analytes	Result	MDL	RL	DF	Date Analyzed
tert-Amyl methyl ether (TAME)	ND	0.22	0.50	1	08/24/2015 12:55
Benzene	ND	0.051	0.50	1	08/24/2015 12:55
t-Butyl alcohol (TBA)	ND	0.94	2.0	1	08/24/2015 12:55
1,2-Dibromoethane (EDB)	ND	0.12	0.50	1	08/24/2015 12:55
1,2-Dichloroethane (1,2-DCA)	ND	0.090	0.50	1	08/24/2015 12:55
Diisopropyl ether (DIPE)	ND	0.070	0.50	1	08/24/2015 12:55
Ethanol	ND	31	50	1	08/24/2015 12:55
Ethylbenzene	ND	0.050	0.50	1	08/24/2015 12:55
Ethyl tert-butyl ether (ETBE)	ND	0.070	0.50	1	08/24/2015 12:55
Methyl-t-butyl ether (MTBE)	ND	0.10	0.50	1	08/24/2015 12:55
Naphthalene	ND	0.16	0.50	1	08/24/2015 12:55
Toluene	ND	0.040	0.50	1	08/24/2015 12:55
Xylenes, Total	ND	0.25	0.50	1	08/24/2015 12:55

Surrogates	REC (%)	Limits	Date Analyzed
Dibromofluoromethane	118	70-130	08/24/2015 12:55
Toluene-d8	94	70-130	08/24/2015 12:55
4-BFB	104	70-130	08/24/2015 12:55

Analyst(s): KF



Analytical Report

Client: Greenstar Environmental
Date Received: 8/20/15 15:44
Date Prepared: 8/24/15-8/25/15
Project: 1379; GLI-Oakland

WorkOrder: 1508743
Extraction Method: SW5030B
Analytical Method: SW8260B
Unit: µg/L

Volatile Organics by P&T and GC/MS

Client ID	Lab ID	Matrix	Date Collected	Instrument	Batch ID
BC-3	1508743-004B	Water	08/19/2015 11:49	GC10	109414

Analytes	Result	MDL	RL	DF	Date Analyzed
tert-Amyl methyl ether (TAME)	ND	0.22	0.50	1	08/24/2015 13:52
Benzene	ND	0.051	0.50	1	08/24/2015 13:52
t-Butyl alcohol (TBA)	ND	0.94	2.0	1	08/24/2015 13:52
1,2-Dibromoethane (EDB)	ND	0.12	0.50	1	08/24/2015 13:52
1,2-Dichloroethane (1,2-DCA)	ND	0.090	0.50	1	08/24/2015 13:52
Diisopropyl ether (DIPE)	ND	0.070	0.50	1	08/24/2015 13:52
Ethanol	ND	31	50	1	08/24/2015 13:52
Ethylbenzene	ND	0.050	0.50	1	08/24/2015 13:52
Ethyl tert-butyl ether (ETBE)	ND	0.070	0.50	1	08/24/2015 13:52
Methyl-t-butyl ether (MTBE)	ND	0.10	0.50	1	08/24/2015 13:52
Naphthalene	ND	0.16	0.50	1	08/24/2015 13:52
Toluene	ND	0.040	0.50	1	08/24/2015 13:52
Xylenes, Total	ND	0.25	0.50	1	08/24/2015 13:52

Surrogates	REC (%)	Limits	Date Analyzed
Dibromofluoromethane	119	70-130	08/24/2015 13:52
Toluene-d8	95	70-130	08/24/2015 13:52
4-BFB	107	70-130	08/24/2015 13:52

Analyst(s): KF

(Cont.)



Analytical Report

Client: Greenstar Environmental
Date Received: 8/20/15 15:44
Date Prepared: 8/24/15-8/25/15
Project: 1379; GLI-Oakland

WorkOrder: 1508743
Extraction Method: SW5030B
Analytical Method: SW8260B
Unit: µg/L

Volatile Organics by P&T and GC/MS

Client ID	Lab ID	Matrix	Date Collected	Instrument	Batch ID
ES-7	1508743-005B	Water	08/19/2015 13:25	GC10	109414

Analytes	Result	MDL	RL	DF	Date Analyzed
tert-Amyl methyl ether (TAME)	ND	0.22	0.50	1	08/24/2015 21:37
Benzene	ND	0.051	0.50	1	08/24/2015 21:37
t-Butyl alcohol (TBA)	ND	0.94	2.0	1	08/24/2015 21:37
1,2-Dibromoethane (EDB)	ND	0.12	0.50	1	08/24/2015 21:37
1,2-Dichloroethane (1,2-DCA)	ND	0.090	0.50	1	08/24/2015 21:37
Diisopropyl ether (DIPE)	ND	0.070	0.50	1	08/24/2015 21:37
Ethanol	ND	31	50	1	08/24/2015 21:37
Ethylbenzene	ND	0.050	0.50	1	08/24/2015 21:37
Ethyl tert-butyl ether (ETBE)	ND	0.070	0.50	1	08/24/2015 21:37
Methyl-t-butyl ether (MTBE)	ND	0.10	0.50	1	08/24/2015 21:37
Naphthalene	ND	0.16	0.50	1	08/24/2015 21:37
Toluene	ND	0.040	0.50	1	08/24/2015 21:37
Xylenes, Total	ND	0.25	0.50	1	08/24/2015 21:37

Surrogates	REC (%)	Limits	Date Analyzed
Dibromofluoromethane	116	70-130	08/24/2015 21:37
Toluene-d8	97	70-130	08/24/2015 21:37
4-BFB	106	70-130	08/24/2015 21:37

Analyst(s): KF

(Cont.)



Analytical Report

Client: Greenstar Environmental
Date Received: 8/20/15 15:44
Date Prepared: 8/24/15-8/25/15
Project: 1379; GLI-Oakland

WorkOrder: 1508743
Extraction Method: SW5030B
Analytical Method: SW8260B
Unit: µg/L

Volatile Organics by P&T and GC/MS

Client ID	Lab ID	Matrix	Date Collected	Instrument	Batch ID
ES-11	1508743-006B	Water	08/19/2015 14:30	GC10	109414

Analytes	Result	MDL	RL	DF	Date Analyzed
tert-Amyl methyl ether (TAME)	ND	0.22	0.50	1	08/24/2015 22:18
Benzene	ND	0.051	0.50	1	08/24/2015 22:18
t-Butyl alcohol (TBA)	ND	0.94	2.0	1	08/24/2015 22:18
1,2-Dibromoethane (EDB)	ND	0.12	0.50	1	08/24/2015 22:18
1,2-Dichloroethane (1,2-DCA)	ND	0.090	0.50	1	08/24/2015 22:18
Diisopropyl ether (DIPE)	ND	0.070	0.50	1	08/24/2015 22:18
Ethanol	ND	31	50	1	08/24/2015 22:18
Ethylbenzene	ND	0.050	0.50	1	08/24/2015 22:18
Ethyl tert-butyl ether (ETBE)	ND	0.070	0.50	1	08/24/2015 22:18
Methyl-t-butyl ether (MTBE)	ND	0.10	0.50	1	08/24/2015 22:18
Naphthalene	ND	0.16	0.50	1	08/24/2015 22:18
Toluene	ND	0.040	0.50	1	08/24/2015 22:18
Xylenes, Total	ND	0.25	0.50	1	08/24/2015 22:18

Surrogates	REC (%)	Limits	Date Analyzed
Dibromofluoromethane	118	70-130	08/24/2015 22:18
Toluene-d8	98	70-130	08/24/2015 22:18
4-BFB	105	70-130	08/24/2015 22:18

Analyst(s): KF



Analytical Report

Client: Greenstar Environmental
Date Received: 8/20/15 15:44
Date Prepared: 8/24/15-8/25/15
Project: 1379; GLI-Oakland

WorkOrder: 1508743
Extraction Method: SW5030B
Analytical Method: SW8260B
Unit: µg/L

Volatile Organics by P&T and GC/MS

Client ID	Lab ID	Matrix	Date Collected	Instrument	Batch ID
ES-5	1508743-007B	Water	08/19/2015 15:59	GC28	109414

Analytes	Result	Qualifiers	MDL	RL	DF	Date Analyzed
tert-Amyl methyl ether (TAME)	ND		11	25	50	08/25/2015 15:36
Benzene	430		2.6	25	50	08/25/2015 15:36
t-Butyl alcohol (TBA)	ND		47	100	50	08/25/2015 15:36
1,2-Dibromoethane (EDB)	ND		6.0	25	50	08/25/2015 15:36
1,2-Dichloroethane (1,2-DCA)	ND		4.5	25	50	08/25/2015 15:36
Diisopropyl ether (DIPE)	3.8	J	3.5	25	50	08/25/2015 15:36
Ethanol	ND		1600	2500	50	08/25/2015 15:36
Ethylbenzene	220		2.5	25	50	08/25/2015 15:36
Ethyl tert-butyl ether (ETBE)	ND		3.5	25	50	08/25/2015 15:36
Methyl-t-butyl ether (MTBE)	ND		5.0	25	50	08/25/2015 15:36
Naphthalene	79		8.0	25	50	08/25/2015 15:36
Toluene	140		2.0	25	50	08/25/2015 15:36
Xylenes, Total	220		12	25	50	08/25/2015 15:36

Surrogates	REC (%)	Limits	Date Analyzed
Dibromofluoromethane	99	70-130	08/25/2015 15:36
Toluene-d8	99	70-130	08/25/2015 15:36
4-BFB	111	70-130	08/25/2015 15:36

Analyst(s): KF

(Cont.)



Analytical Report

Client: Greenstar Environmental
Date Received: 8/20/15 15:44
Date Prepared: 8/24/15-8/25/15
Project: 1379; GLI-Oakland

WorkOrder: 1508743
Extraction Method: SW5030B
Analytical Method: SW8260B
Unit: µg/L

Volatile Organics by P&T and GC/MS

Client ID	Lab ID	Matrix	Date Collected	Instrument	Batch ID
ES-2	1508743-008B	Water	08/19/2015 16:51	GC28	109414

Analytes	Result	Qualifiers	MDL	RL	DF	Date Analyzed
tert-Amyl methyl ether (TAME)	ND		11	25	50	08/25/2015 16:14
Benzene	650		2.6	25	50	08/25/2015 16:14
t-Butyl alcohol (TBA)	ND		47	100	50	08/25/2015 16:14
1,2-Dibromoethane (EDB)	ND		6.0	25	50	08/25/2015 16:14
1,2-Dichloroethane (1,2-DCA)	ND		4.5	25	50	08/25/2015 16:14
Diisopropyl ether (DIPE)	79		3.5	25	50	08/25/2015 16:14
Ethanol	ND		1600	2500	50	08/25/2015 16:14
Ethylbenzene	6.7	J	2.5	25	50	08/25/2015 16:14
Ethyl tert-butyl ether (ETBE)	ND		3.5	25	50	08/25/2015 16:14
Methyl-t-butyl ether (MTBE)	ND		5.0	25	50	08/25/2015 16:14
Naphthalene	ND		8.0	25	50	08/25/2015 16:14
Toluene	40		2.0	25	50	08/25/2015 16:14
Xylenes, Total	32		12	25	50	08/25/2015 16:14

Surrogates	REC (%)	Limits	Date Analyzed
Dibromofluoromethane	101	70-130	08/25/2015 16:14
Toluene-d8	98	70-130	08/25/2015 16:14
4-BFB	109	70-130	08/25/2015 16:14

Analyst(s): KF



Analytical Report

Client: Greenstar Environmental
Date Received: 8/20/15 15:44
Date Prepared: 8/24/15-8/25/15
Project: 1379; GLI-Oakland

WorkOrder: 1508743
Extraction Method: SW5030B
Analytical Method: SW8260B
Unit: µg/L

Volatile Organics by P&T and GC/MS

Client ID	Lab ID	Matrix	Date Collected	Instrument	Batch ID
BC-1	1508743-009B	Water	08/19/2015 18:23	GC28	109414

Analytes	Result	MDL	RL	DF	Date Analyzed
tert-Amyl methyl ether (TAME)	ND	0.44	1.0	2	08/25/2015 16:53
Benzene	31	0.10	1.0	2	08/25/2015 16:53
t-Butyl alcohol (TBA)	ND	1.9	4.0	2	08/25/2015 16:53
1,2-Dibromoethane (EDB)	ND	0.24	1.0	2	08/25/2015 16:53
1,2-Dichloroethane (1,2-DCA)	ND	0.18	1.0	2	08/25/2015 16:53
Diisopropyl ether (DIPE)	65	0.14	1.0	2	08/25/2015 16:53
Ethanol	ND	62	100	2	08/25/2015 16:53
Ethylbenzene	1.4	0.10	1.0	2	08/25/2015 16:53
Ethyl tert-butyl ether (ETBE)	ND	0.14	1.0	2	08/25/2015 16:53
Methyl-t-butyl ether (MTBE)	ND	0.20	1.0	2	08/25/2015 16:53
Naphthalene	1.6	0.32	1.0	2	08/25/2015 16:53
Toluene	1.7	0.080	1.0	2	08/25/2015 16:53
Xylenes, Total	1.7	0.50	1.0	2	08/25/2015 16:53

Surrogates	REC (%)	Limits	Date Analyzed
Dibromofluoromethane	101	70-130	08/25/2015 16:53
Toluene-d8	96	70-130	08/25/2015 16:53
4-BFB	108	70-130	08/25/2015 16:53

Analyst(s): KF



Analytical Report

Client: Greenstar Environmental
Date Received: 8/20/15 15:44
Date Prepared: 8/24/15-8/25/15
Project: 1379; GLI-Oakland

WorkOrder: 1508743
Extraction Method: SW5030B
Analytical Method: SW8260B
Unit: µg/L

Volatile Organics by P&T and GC/MS

Client ID	Lab ID	Matrix	Date Collected	Instrument	Batch ID
ES-1	1508743-010B	Water	08/20/2015 09:47	GC28	109414

Analytes	Result	MDL	RL	DF	Date Analyzed
tert-Amyl methyl ether (TAME)	ND	2.2	5.0	10	08/25/2015 17:32
Benzene	170	0.51	5.0	10	08/25/2015 17:32
t-Butyl alcohol (TBA)	ND	9.4	20	10	08/25/2015 17:32
1,2-Dibromoethane (EDB)	ND	1.2	5.0	10	08/25/2015 17:32
1,2-Dichloroethane (1,2-DCA)	ND	0.90	5.0	10	08/25/2015 17:32
Diisopropyl ether (DIPE)	43	0.70	5.0	10	08/25/2015 17:32
Ethanol	ND	310	500	10	08/25/2015 17:32
Ethylbenzene	22	0.50	5.0	10	08/25/2015 17:32
Ethyl tert-butyl ether (ETBE)	ND	0.70	5.0	10	08/25/2015 17:32
Methyl-t-butyl ether (MTBE)	ND	1.0	5.0	10	08/25/2015 17:32
Naphthalene	8.1	1.6	5.0	10	08/25/2015 17:32
Toluene	14	0.40	5.0	10	08/25/2015 17:32
Xylenes, Total	52	2.5	5.0	10	08/25/2015 17:32

Surrogates	REC (%)	Limits	Date Analyzed
Dibromofluoromethane	103	70-130	08/25/2015 17:32
Toluene-d8	97	70-130	08/25/2015 17:32
4-BFB	113	70-130	08/25/2015 17:32

Analyst(s): KF



Analytical Report

Client: Greenstar Environmental
Date Received: 8/20/15 15:44
Date Prepared: 8/24/15-8/25/15
Project: 1379; GLI-Oakland

WorkOrder: 1508743
Extraction Method: SW5030B
Analytical Method: SW8260B
Unit: µg/L

Volatile Organics by P&T and GC/MS

Client ID	Lab ID	Matrix	Date Collected	Instrument	Batch ID
ES-8	1508743-011B	Water	08/20/2015 11:55	GC10	109414

Analytes	Result	Qualifiers	MDL	RL	DF	Date Analyzed
tert-Amyl methyl ether (TAME)	ND		0.22	0.50	1	08/24/2015 20:14
Benzene	1.6		0.051	0.50	1	08/24/2015 20:14
t-Butyl alcohol (TBA)	ND		0.94	2.0	1	08/24/2015 20:14
1,2-Dibromoethane (EDB)	ND		0.12	0.50	1	08/24/2015 20:14
1,2-Dichloroethane (1,2-DCA)	ND		0.090	0.50	1	08/24/2015 20:14
Diisopropyl ether (DIPE)	29		0.070	0.50	1	08/24/2015 20:14
Ethanol	ND		31	50	1	08/24/2015 20:14
Ethylbenzene	ND		0.050	0.50	1	08/24/2015 20:14
Ethyl tert-butyl ether (ETBE)	ND		0.070	0.50	1	08/24/2015 20:14
Methyl-t-butyl ether (MTBE)	ND		0.10	0.50	1	08/24/2015 20:14
Naphthalene	ND		0.16	0.50	1	08/24/2015 20:14
Toluene	0.22	J	0.040	0.50	1	08/24/2015 20:14
Xylenes, Total	ND		0.25	0.50	1	08/24/2015 20:14

Surrogates	REC (%)	Qualifiers	Limits	Date Analyzed
Dibromofluoromethane	120		70-130	08/24/2015 20:14
Toluene-d8	93		70-130	08/24/2015 20:14
4-BFB	141	S	70-130	08/24/2015 20:14

Analyst(s): KF



Analytical Report

Client: Greenstar Environmental
Date Received: 8/20/15 15:44
Date Prepared: 8/24/15-8/25/15
Project: 1379; GLI-Oakland

WorkOrder: 1508743
Extraction Method: SW5030B
Analytical Method: SW8260B
Unit: µg/L

Volatile Organics by P&T and GC/MS

Client ID	Lab ID	Matrix	Date Collected	Instrument	Batch ID
ES-9	1508743-012B	Water	08/20/2015 13:06	GC10	109414

Analytes	Result	Qualifiers	MDL	RL	DF	Date Analyzed
tert-Amyl methyl ether (TAME)	ND		0.22	0.50	1	08/24/2015 20:56
Benzene	ND		0.051	0.50	1	08/24/2015 20:56
t-Butyl alcohol (TBA)	ND		0.94	2.0	1	08/24/2015 20:56
1,2-Dibromoethane (EDB)	ND		0.12	0.50	1	08/24/2015 20:56
1,2-Dichloroethane (1,2-DCA)	ND		0.090	0.50	1	08/24/2015 20:56
Diisopropyl ether (DIPE)	0.27	J	0.070	0.50	1	08/24/2015 20:56
Ethanol	ND		31	50	1	08/24/2015 20:56
Ethylbenzene	ND		0.050	0.50	1	08/24/2015 20:56
Ethyl tert-butyl ether (ETBE)	ND		0.070	0.50	1	08/24/2015 20:56
Methyl-t-butyl ether (MTBE)	ND		0.10	0.50	1	08/24/2015 20:56
Naphthalene	ND		0.16	0.50	1	08/24/2015 20:56
Toluene	ND		0.040	0.50	1	08/24/2015 20:56
Xylenes, Total	ND		0.25	0.50	1	08/24/2015 20:56

Surrogates	REC (%)	Limits	Date Analyzed
Dibromofluoromethane	117	70-130	08/24/2015 20:56
Toluene-d8	96	70-130	08/24/2015 20:56
4-BFB	103	70-130	08/24/2015 20:56

Analyst(s): KF



Analytical Report

Client: Greenstar Environmental
Date Received: 8/20/15 15:44
Date Prepared: 8/22/15-8/27/15
Project: 1379; GLI-Oakland

WorkOrder: 1508743
Extraction Method: SW5030B
Analytical Method: SW8021B/8015Bm
Unit: µg/L

Gasoline Range (C6-C12) Volatile Hydrocarbons as Gasoline with BTEX and MTBE

Client ID	Lab ID	Matrix	Date Collected	Instrument	Batch ID
ES-3	1508743-001A	Water	08/19/2015 08:31	GC3	109440

Analytes	Result	Qualifiers	MDL	RL	DF	Date Analyzed
TPH(g)	5500		110	500	10	08/25/2015 18:24
MTBE	ND	J	3.6	15	10	08/25/2015 18:24
Benzene	390		0.70	5.0	10	08/25/2015 18:24
Toluene	55		1.4	5.0	10	08/25/2015 18:24
Ethylbenzene	110		0.70	5.0	10	08/25/2015 18:24
Xylenes	170		1.4	5.0	10	08/25/2015 18:24

Surrogates	REC (%)	Limits
aaa-TFT	116	70-130

Analyst(s): IA

Analytical Comments: d1,d17

Client ID	Lab ID	Matrix	Date Collected	Instrument	Batch ID
ES-4	1508743-002A	Water	08/19/2015 09:49	GC3	109440

Analytes	Result	Qualifiers	MDL	RL	DF	Date Analyzed
TPH(g)	410		11	50	1	08/25/2015 19:26
MTBE	1.9	J	0.36	5.0	1	08/25/2015 19:26
Benzene	2.2		0.070	0.50	1	08/25/2015 19:26
Toluene	0.25	J	0.14	0.50	1	08/25/2015 19:26
Ethylbenzene	1.6		0.070	0.50	1	08/25/2015 19:26
Xylenes	1.6		0.14	0.50	1	08/25/2015 19:26

Surrogates	REC (%)	Qualifiers	Limits
aaa-TFT	134	S	70-130

Analyst(s): IA

Analytical Comments: d1,c4

(Cont.)



Analytical Report

Client: Greenstar Environmental
Date Received: 8/20/15 15:44
Date Prepared: 8/22/15-8/27/15
Project: 1379; GLI-Oakland

WorkOrder: 1508743
Extraction Method: SW5030B
Analytical Method: SW8021B/8015Bm
Unit: µg/L

Gasoline Range (C6-C12) Volatile Hydrocarbons as Gasoline with BTEX and MTBE

Client ID	Lab ID	Matrix	Date Collected	Instrument	Batch ID
ES-6	1508743-003A	Water	08/19/2015 10:55	GC3	109337

Analytes	Result	Qualifiers	MDL	RL	DF	Date Analyzed
TPH(g)	20	J	11	50	1	08/22/2015 21:16
MTBE	ND		0.36	5.0	1	08/22/2015 21:16
Benzene	ND		0.070	0.50	1	08/22/2015 21:16
Toluene	ND		0.14	0.50	1	08/22/2015 21:16
Ethylbenzene	ND		0.070	0.50	1	08/22/2015 21:16
Xylenes	ND		0.14	0.50	1	08/22/2015 21:16
<u>Surrogates</u>	<u>REC (%)</u>			<u>Limits</u>		
aaa-TFT	102			70-130		08/22/2015 21:16

Analyst(s): IA

Client ID	Lab ID	Matrix	Date Collected	Instrument	Batch ID
BC-3	1508743-004A	Water	08/19/2015 11:49	GC3	109337

Analytes	Result	Qualifiers	MDL	RL	DF	Date Analyzed
TPH(g)	19	J	11	50	1	08/22/2015 21:46
MTBE	ND		0.36	5.0	1	08/22/2015 21:46
Benzene	ND		0.070	0.50	1	08/22/2015 21:46
Toluene	ND		0.14	0.50	1	08/22/2015 21:46
Ethylbenzene	ND		0.070	0.50	1	08/22/2015 21:46
Xylenes	ND		0.14	0.50	1	08/22/2015 21:46
<u>Surrogates</u>	<u>REC (%)</u>			<u>Limits</u>		
aaa-TFT	103			70-130		08/22/2015 21:46

Analyst(s): IA

(Cont.)



Analytical Report

Client: Greenstar Environmental
Date Received: 8/20/15 15:44
Date Prepared: 8/22/15-8/27/15
Project: 1379; GLI-Oakland

WorkOrder: 1508743
Extraction Method: SW5030B
Analytical Method: SW8021B/8015Bm
Unit: µg/L

Gasoline Range (C6-C12) Volatile Hydrocarbons as Gasoline with BTEX and MTBE

Client ID	Lab ID	Matrix	Date Collected	Instrument	Batch ID
ES-7	1508743-005A	Water	08/19/2015 13:25	GC3	109337

Analytes	Result	Qualifiers	MDL	RL	DF	Date Analyzed
TPH(g)	23	J	11	50	1	08/22/2015 22:16
MTBE	ND		0.36	5.0	1	08/22/2015 22:16
Benzene	ND		0.070	0.50	1	08/22/2015 22:16
Toluene	ND		0.14	0.50	1	08/22/2015 22:16
Ethylbenzene	ND		0.070	0.50	1	08/22/2015 22:16
Xylenes	ND		0.14	0.50	1	08/22/2015 22:16
<u>Surrogates</u>	<u>REC (%)</u>			<u>Limits</u>		
aaa-TFT	105			70-130		08/22/2015 22:16

Analyst(s): IA

Client ID	Lab ID	Matrix	Date Collected	Instrument	Batch ID
ES-11	1508743-006A	Water	08/19/2015 14:30	GC3	109337

Analytes	Result	Qualifiers	MDL	RL	DF	Date Analyzed
TPH(g)	21	J	11	50	1	08/22/2015 22:46
MTBE	ND		0.36	5.0	1	08/22/2015 22:46
Benzene	ND		0.070	0.50	1	08/22/2015 22:46
Toluene	ND		0.14	0.50	1	08/22/2015 22:46
Ethylbenzene	ND		0.070	0.50	1	08/22/2015 22:46
Xylenes	ND		0.14	0.50	1	08/22/2015 22:46
<u>Surrogates</u>	<u>REC (%)</u>			<u>Limits</u>		
aaa-TFT	103			70-130		08/22/2015 22:46

Analyst(s): IA

(Cont.)



Analytical Report

Client: Greenstar Environmental
Date Received: 8/20/15 15:44
Date Prepared: 8/22/15-8/27/15
Project: 1379; GLI-Oakland

WorkOrder: 1508743
Extraction Method: SW5030B
Analytical Method: SW8021B/8015Bm
Unit: µg/L

Gasoline Range (C6-C12) Volatile Hydrocarbons as Gasoline with BTEX and MTBE

Client ID	Lab ID	Matrix	Date Collected	Instrument	Batch ID
ES-5	1508743-007A	Water	08/19/2015 15:59	GC3	109440

Analytes	Result	MDL	RL	DF	Date Analyzed
TPH(g)	9200	55	250	5	08/25/2015 20:59
MTBE	ND	1.8	80	5	08/25/2015 20:59
Benzene	740	0.35	2.5	5	08/25/2015 20:59
Toluene	190	0.70	2.5	5	08/25/2015 20:59
Ethylbenzene	300	0.35	2.5	5	08/25/2015 20:59
Xylenes	330	0.70	2.5	5	08/25/2015 20:59

Surrogates	REC (%)	Qualifiers	Limits	Date Analyzed
aaa-TFT	138	S	70-130	08/25/2015 20:59

Analyst(s): IA **Analytical Comments:** d1,d17,c4

Client ID	Lab ID	Matrix	Date Collected	Instrument	Batch ID
ES-2	1508743-008A	Water	08/19/2015 16:51	GC3	109440

Analytes	Result	MDL	RL	DF	Date Analyzed
TPH(g)	5500	22	100	2	08/25/2015 23:00
MTBE	ND	0.72	20	2	08/25/2015 23:00
Benzene	940	0.70	5.0	10	08/27/2015 01:37
Toluene	58	0.28	1.0	2	08/25/2015 23:00
Ethylbenzene	26	0.14	1.0	2	08/25/2015 23:00
Xylenes	100	0.28	1.0	2	08/25/2015 23:00

Surrogates	REC (%)	Qualifiers	Limits	Date Analyzed
aaa-TFT	188	S	70-130	08/25/2015 23:00

Analyst(s): IA **Analytical Comments:** d1,d1,d17,c4

(Cont.)



Analytical Report

Client: Greenstar Environmental
Date Received: 8/20/15 15:44
Date Prepared: 8/22/15-8/27/15
Project: 1379; GLI-Oakland

WorkOrder: 1508743
Extraction Method: SW5030B
Analytical Method: SW8021B/8015Bm
Unit: µg/L

Gasoline Range (C6-C12) Volatile Hydrocarbons as Gasoline with BTEX and MTBE

Client ID	Lab ID	Matrix	Date Collected	Instrument	Batch ID
BC-1	1508743-009A	Water	08/19/2015 18:23	GC3	109440

Analytes	Result	Qualifiers	MDL	RL	DF	Date Analyzed
TPH(g)	570		11	50	1	08/25/2015 23:30
MTBE	ND	J	0.36	20	1	08/25/2015 23:30
Benzene	40		0.070	0.50	1	08/25/2015 23:30
Toluene	1.9		0.14	0.50	1	08/25/2015 23:30
Ethylbenzene	2.1		0.070	0.50	1	08/25/2015 23:30
Xylenes	5.1		0.14	0.50	1	08/25/2015 23:30

Surrogates	REC (%)	Qualifiers	Limits	Date Analyzed
aaa-TFT	141	S	70-130	08/25/2015 23:30

Analyst(s): IA **Analytical Comments:** d1,c4

Client ID	Lab ID	Matrix	Date Collected	Instrument	Batch ID
ES-1	1508743-010A	Water	08/20/2015 09:47	GC3	109440

Analytes	Result	Qualifiers	MDL	RL	DF	Date Analyzed
TPH(g)	3600		22	100	2	08/26/2015 00:00
MTBE	ND		0.72	20	2	08/26/2015 00:00
Benzene	300		0.14	1.0	2	08/26/2015 00:00
Toluene	26		0.28	1.0	2	08/26/2015 00:00
Ethylbenzene	47		0.14	1.0	2	08/26/2015 00:00
Xylenes	100		0.28	1.0	2	08/26/2015 00:00

Surrogates	REC (%)	Qualifiers	Limits	Date Analyzed
aaa-TFT	180	S	70-130	08/26/2015 00:00

Analyst(s): IA **Analytical Comments:** d1,d17,c4

(Cont.)



Analytical Report

Client: Greenstar Environmental
Date Received: 8/20/15 15:44
Date Prepared: 8/22/15-8/27/15
Project: 1379; GLI-Oakland

WorkOrder: 1508743
Extraction Method: SW5030B
Analytical Method: SW8021B/8015Bm
Unit: µg/L

Gasoline Range (C6-C12) Volatile Hydrocarbons as Gasoline with BTEX and MTBE

Client ID	Lab ID	Matrix	Date Collected	Instrument	Batch ID
ES-8	1508743-011A	Water	08/20/2015 11:55	GC3	109440

Analytes	Result	Qualifiers	MDL	RL	DF	Date Analyzed
TPH(g)	570		11	50	1	08/26/2015 00:31
MTBE	ND		0.36	25	1	08/26/2015 00:31
Benzene	2.7		0.070	0.50	1	08/26/2015 00:31
Toluene	0.42	J	0.14	0.50	1	08/26/2015 00:31
Ethylbenzene	4.3		0.070	0.50	1	08/26/2015 00:31
Xylenes	5.3		0.14	0.50	1	08/26/2015 00:31

Surrogates	REC (%)	Qualifiers	Limits
aaa-TFT	158	S	70-130

Analyst(s): IA

Analytical Comments: d1,d17,c4

Client ID	Lab ID	Matrix	Date Collected	Instrument	Batch ID
ES-9	1508743-012A	Water	08/20/2015 13:06	GC3	109440

Analytes	Result	Qualifiers	MDL	RL	DF	Date Analyzed
TPH(g)	26	J	11	50	1	08/26/2015 01:01
MTBE	ND		0.36	5.0	1	08/26/2015 01:01
Benzene	ND		0.070	0.50	1	08/26/2015 01:01
Toluene	ND		0.14	0.50	1	08/26/2015 01:01
Ethylbenzene	ND		0.070	0.50	1	08/26/2015 01:01
Xylenes	ND		0.14	0.50	1	08/26/2015 01:01

Surrogates	REC (%)	Limits
aaa-TFT	108	70-130

Analyst(s): IA



Analytical Report

Client: Greenstar Environmental
Date Received: 8/20/15 15:44
Date Prepared: 8/21/15
Project: 1379; GLI-Oakland

WorkOrder: 1508743
Extraction Method: SW3510C/3630C
Analytical Method: SW8015B
Unit: µg/L

Total Extractable Petroleum Hydrocarbons w/ SG Clean-Up

Client ID	Lab ID	Matrix	Date Collected	Instrument	Batch ID
ES-3	1508743-001A	Water	08/19/2015 08:31	GC2A	109259

Analytes	Result	Qualifiers	MDL	RL	DF	Date Analyzed
TPH-Diesel (C10-C23)	740		24	50	1	08/24/2015 16:25
TPH-Motor Oil (C18-C36)	68	J	65	250	1	08/24/2015 16:25
<u>Surrogates</u>	<u>REC (%)</u>			<u>Limits</u>		
C9	80			70-130		08/24/2015 16:25
<u>Analyst(s):</u> TK			<u>Analytical Comments:</u> e4			

Client ID	Lab ID	Matrix	Date Collected	Instrument	Batch ID
ES-4	1508743-002A	Water	08/19/2015 09:49	GC2A	109259

Analytes	Result	Qualifiers	MDL	RL	DF	Date Analyzed
TPH-Diesel (C10-C23)	64		24	50	1	08/24/2015 17:41
TPH-Motor Oil (C18-C36)	79	J	65	250	1	08/24/2015 17:41
<u>Surrogates</u>	<u>REC (%)</u>			<u>Limits</u>		
C9	100			70-130		08/24/2015 17:41
<u>Analyst(s):</u> TK			<u>Analytical Comments:</u> e4,e2			

Client ID	Lab ID	Matrix	Date Collected	Instrument	Batch ID
ES-6	1508743-003A	Water	08/19/2015 10:55	GC2A	109259

Analytes	Result	Qualifiers	MDL	RL	DF	Date Analyzed
TPH-Diesel (C10-C23)	ND		24	50	1	08/21/2015 19:18
TPH-Motor Oil (C18-C36)	ND		65	250	1	08/21/2015 19:18
<u>Surrogates</u>	<u>REC (%)</u>			<u>Limits</u>		
C9	99			70-130		08/21/2015 19:18
<u>Analyst(s):</u> TK						

(Cont.)



Analytical Report

Client: Greenstar Environmental
Date Received: 8/20/15 15:44
Date Prepared: 8/21/15
Project: 1379; GLI-Oakland

WorkOrder: 1508743
Extraction Method: SW3510C/3630C
Analytical Method: SW8015B
Unit: µg/L

Total Extractable Petroleum Hydrocarbons w/ SG Clean-Up

Client ID	Lab ID	Matrix	Date Collected	Instrument	Batch ID
BC-3	1508743-004A	Water	08/19/2015 11:49	GC2A	109259

Analytes	Result	Qualifiers	MDL	RL	DF	Date Analyzed
TPH-Diesel (C10-C23)	35	J	24	50	1	08/24/2015 20:13
TPH-Motor Oil (C18-C36)	ND		65	250	1	08/24/2015 20:13

Surrogates	REC (%)	Limits
C9	73	70-130

Analyst(s): TK

Client ID	Lab ID	Matrix	Date Collected	Instrument	Batch ID
ES-7	1508743-005A	Water	08/19/2015 13:25	GC2A	109259

Analytes	Result	Qualifiers	MDL	RL	DF	Date Analyzed
TPH-Diesel (C10-C23)	30	J	24	50	1	08/24/2015 13:52
TPH-Motor Oil (C18-C36)	100	J	65	250	1	08/24/2015 13:52

Surrogates	REC (%)	Limits
C9	94	70-130

Analyst(s): TK

Client ID	Lab ID	Matrix	Date Collected	Instrument	Batch ID
ES-11	1508743-006A	Water	08/19/2015 14:30	GC2B	109259

Analytes	Result	Qualifiers	MDL	RL	DF	Date Analyzed
TPH-Diesel (C10-C23)	ND		24	50	1	08/22/2015 01:32
TPH-Motor Oil (C18-C36)	ND		65	250	1	08/22/2015 01:32

Surrogates	REC (%)	Limits
C9	107	70-130

Analyst(s): TK

(Cont.)



Analytical Report

Client: Greenstar Environmental
Date Received: 8/20/15 15:44
Date Prepared: 8/21/15
Project: 1379; GLI-Oakland

WorkOrder: 1508743
Extraction Method: SW3510C/3630C
Analytical Method: SW8015B
Unit: µg/L

Total Extractable Petroleum Hydrocarbons w/ SG Clean-Up

Client ID	Lab ID	Matrix	Date Collected	Instrument	Batch ID
ES-5	1508743-007A	Water	08/19/2015 15:59	GC2B	109259

Analytes	Result	MDL	RL	DF	Date Analyzed
TPH-Diesel (C10-C23)	1100	24	50	1	08/24/2015 13:52
TPH-Motor Oil (C18-C36)	ND	65	250	1	08/24/2015 13:52

Surrogates	REC (%)	Limits
C9	110	70-130

Analyst(s): TK Analytical Comments: e4

Client ID	Lab ID	Matrix	Date Collected	Instrument	Batch ID
ES-2	1508743-008A	Water	08/19/2015 16:51	GC2B	109259

Analytes	Result	Qualifiers	MDL	RL	DF	Date Analyzed
TPH-Diesel (C10-C23)	770		24	50	1	08/24/2015 15:08
TPH-Motor Oil (C18-C36)	71	J	65	250	1	08/24/2015 15:08

Surrogates	REC (%)	Limits
C9	110	70-130

Analyst(s): TK Analytical Comments: e4

Client ID	Lab ID	Matrix	Date Collected	Instrument	Batch ID
BC-1	1508743-009A	Water	08/19/2015 18:23	GC2B	109259

Analytes	Result	Qualifiers	MDL	RL	DF	Date Analyzed
TPH-Diesel (C10-C23)	130		24	50	1	08/24/2015 12:36
TPH-Motor Oil (C18-C36)	68	J	65	250	1	08/24/2015 12:36

Surrogates	REC (%)	Limits
C9	109	70-130

Analyst(s): TK Analytical Comments: e8,e2

(Cont.)



Analytical Report

Client: Greenstar Environmental
Date Received: 8/20/15 15:44
Date Prepared: 8/21/15
Project: 1379; GLI-Oakland

WorkOrder: 1508743
Extraction Method: SW3510C/3630C
Analytical Method: SW8015B
Unit: µg/L

Total Extractable Petroleum Hydrocarbons w/ SG Clean-Up

Client ID	Lab ID	Matrix	Date Collected	Instrument	Batch ID
ES-1	1508743-010A	Water	08/20/2015 09:47	GC6A	109259

Analytes	Result	MDL	RL	DF	Date Analyzed
TPH-Diesel (C10-C23)	400	24	50	1	08/21/2015 22:48
TPH-Motor Oil (C18-C36)	ND	65	250	1	08/21/2015 22:48
Surrogates	REC (%)	Limits			
C9	82	70-130			08/21/2015 22:48

Analyst(s): TK Analytical Comments: e4

Client ID	Lab ID	Matrix	Date Collected	Instrument	Batch ID
ES-8	1508743-011A	Water	08/20/2015 11:55	GC2B	109259

Analytes	Result	MDL	RL	DF	Date Analyzed
TPH-Diesel (C10-C23)	58	24	50	1	08/21/2015 20:33
TPH-Motor Oil (C18-C36)	ND	65	250	1	08/21/2015 20:33
Surrogates	REC (%)	Limits			
C9	96	70-130			08/21/2015 20:33

Analyst(s): TK Analytical Comments: e8,e2

Client ID	Lab ID	Matrix	Date Collected	Instrument	Batch ID
ES-9	1508743-012A	Water	08/20/2015 13:06	GC2B	109259

Analytes	Result	MDL	RL	DF	Date Analyzed
TPH-Diesel (C10-C23)	ND	24	50	1	08/21/2015 23:03
TPH-Motor Oil (C18-C36)	ND	65	250	1	08/21/2015 23:03
Surrogates	REC (%)	Limits			
C9	108	70-130			08/21/2015 23:03

Analyst(s): TK



Quality Control Report

Client: Greenstar Environmental
Date Prepared: 8/24/15
Date Analyzed: 8/24/15
Instrument: GC10
Matrix: Water
Project: 1379; GLI-Oakland

WorkOrder: 1508743
BatchID: 109414
Extraction Method: SW5030B
Analytical Method: SW8260B
Unit: µg/L
Sample ID: MB/LCS-109414
 1508743-003BMS/MSD

QC Summary Report for SW8260B

Analyte	MB Result	LCS Result	MDL	RL	SPK Val	MB SS %REC	LCS %REC	LCS Limits
Acetone	ND	-	1.7	10	-	-	-	-
tert-Amyl methyl ether (TAME)	ND	8.29	0.22	0.50	10	-	83	54-140
Benzene	ND	9.83	0.051	0.50	10	-	98	47-158
Bromobenzene	ND	-	0.060	0.50	-	-	-	-
Bromochloromethane	ND	-	0.090	0.50	-	-	-	-
Bromodichloromethane	ND	-	0.20	0.50	-	-	-	-
Bromoform	ND	-	0.066	0.50	-	-	-	-
Bromomethane	ND	-	0.16	0.50	-	-	-	-
2-Butanone (MEK)	ND	-	0.49	2.0	-	-	-	-
t-Butyl alcohol (TBA)	ND	31.2	0.94	2.0	40	-	78	42-140
n-Butyl benzene	ND	-	0.084	0.50	-	-	-	-
sec-Butyl benzene	ND	-	0.060	0.50	-	-	-	-
tert-Butyl benzene	ND	-	0.050	0.50	-	-	-	-
Carbon Disulfide	ND	-	0.066	0.50	-	-	-	-
Carbon Tetrachloride	ND	-	0.069	0.50	-	-	-	-
Chlorobenzene	ND	9.54	0.050	0.50	10	-	95	43-157
Chloroethane	ND	-	0.31	0.50	-	-	-	-
Chloroform	ND	-	0.064	0.50	-	-	-	-
Chloromethane	ND	-	0.13	0.50	-	-	-	-
2-Chlorotoluene	ND	-	0.070	0.50	-	-	-	-
4-Chlorotoluene	ND	-	0.070	0.50	-	-	-	-
Dibromochloromethane	ND	-	0.080	0.50	-	-	-	-
1,2-Dibromo-3-chloropropane	ND	-	0.12	0.20	-	-	-	-
1,2-Dibromoethane (EDB)	ND	8.94	0.12	0.50	10	-	89	44-155
Dibromomethane	ND	-	0.080	0.50	-	-	-	-
1,2-Dichlorobenzene	ND	-	0.080	0.50	-	-	-	-
1,3-Dichlorobenzene	ND	-	0.071	0.50	-	-	-	-
1,4-Dichlorobenzene	ND	-	0.072	0.50	-	-	-	-
Dichlorodifluoromethane	ND	-	0.063	0.50	-	-	-	-
1,1-Dichloroethane	ND	-	0.060	0.50	-	-	-	-
1,2-Dichloroethane (1,2-DCA)	ND	9.24	0.090	0.50	10	-	92	66-125
1,1-Dichloroethene	ND	9.80	0.086	0.50	10	-	98	47-149
cis-1,2-Dichloroethene	ND	-	0.050	0.50	-	-	-	-
trans-1,2-Dichloroethene	ND	-	0.060	0.50	-	-	-	-
1,2-Dichloropropane	ND	-	0.055	0.50	-	-	-	-
1,3-Dichloropropane	ND	-	0.10	0.50	-	-	-	-
2,2-Dichloropropane	ND	-	0.10	0.50	-	-	-	-
1,1-Dichloropropene	ND	-	0.060	0.50	-	-	-	-

(Cont.)



Quality Control Report

Client: Greenstar Environmental
Date Prepared: 8/24/15
Date Analyzed: 8/24/15
Instrument: GC10
Matrix: Water
Project: 1379; GLI-Oakland

WorkOrder: 1508743
BatchID: 109414
Extraction Method: SW5030B
Analytical Method: SW8260B
Unit: µg/L
Sample ID: MB/LCS-109414
 1508743-003BMS/MSD

QC Summary Report for SW8260B

Analyte	MB Result	LCS Result	MDL	RL	SPK Val	MB SS %REC	LCS %REC	LCS Limits
cis-1,3-Dichloropropene	ND	-	0.090	0.50	-	-	-	-
trans-1,3-Dichloropropene	ND	-	0.070	0.50	-	-	-	-
Diisopropyl ether (DIPE)	ND	9.28	0.070	0.50	10	-	93	57-136
Ethylbenzene	ND	-	0.050	0.50	-	-	-	-
Ethyl tert-butyl ether (ETBE)	ND	8.89	0.070	0.50	10	-	89	55-137
Freon 113	ND	-	0.066	0.50	-	-	-	-
Hexachlorobutadiene	ND	-	0.085	0.50	-	-	-	-
Hexachloroethane	ND	-	0.060	0.50	-	-	-	-
2-Hexanone	ND	-	0.44	0.50	-	-	-	-
Isopropylbenzene	ND	-	0.070	0.50	-	-	-	-
4-Isopropyl toluene	ND	-	0.050	0.50	-	-	-	-
Methyl-t-butyl ether (MTBE)	ND	8.67	0.10	0.50	10	-	87	53-139
Methylene chloride	0.0746,J	-	0.052	0.50	-	-	-	-
4-Methyl-2-pentanone (MIBK)	ND	-	0.24	0.50	-	-	-	-
Naphthalene	ND	-	0.16	0.50	-	-	-	-
n-Propyl benzene	ND	-	0.060	0.50	-	-	-	-
Styrene	ND	-	0.060	0.50	-	-	-	-
1,1,1,2-Tetrachloroethane	ND	-	0.070	0.50	-	-	-	-
1,1,2,2-Tetrachloroethane	ND	-	0.11	0.50	-	-	-	-
Tetrachloroethene	ND	-	0.082	0.50	-	-	-	-
Toluene	ND	8.96	0.040	0.50	10	-	90	52-137
1,2,3-Trichlorobenzene	ND	-	0.11	0.50	-	-	-	-
1,2,4-Trichlorobenzene	ND	-	0.086	0.50	-	-	-	-
1,1,1-Trichloroethane	ND	-	0.050	0.50	-	-	-	-
1,1,2-Trichloroethane	ND	-	0.080	0.50	-	-	-	-
Trichloroethene	ND	9.19	0.060	0.50	10	-	92	43-157
Trichlorofluoromethane	ND	-	0.047	0.50	-	-	-	-
1,2,3-Trichloropropane	ND	-	0.14	0.50	-	-	-	-
1,2,4-Trimethylbenzene	ND	-	0.065	0.50	-	-	-	-
1,3,5-Trimethylbenzene	ND	-	0.070	0.50	-	-	-	-
Vinyl Chloride	ND	-	0.070	0.50	-	-	-	-
Xylenes, Total	ND	-	0.25	0.50	-	-	-	-

(Cont.)



Quality Control Report

Client: Greenstar Environmental
Date Prepared: 8/24/15
Date Analyzed: 8/24/15
Instrument: GC10
Matrix: Water
Project: 1379; GLI-Oakland

WorkOrder: 1508743
BatchID: 109414
Extraction Method: SW5030B
Analytical Method: SW8260B
Unit: µg/L
Sample ID: MB/LCS-109414
 1508743-003BMS/MSD

QC Summary Report for SW8260B

Analyte	MB Result	LCS Result	MDL	RL	SPK Val	MB SS %REC	LCS %REC	LCS Limits
Surrogate Recovery								
Dibromofluoromethane	29.8	29.7			25	119	119	70-130
Toluene-d8	23.9	23.8			25	95	95	70-130
4-BFB	3.07	2.55			2.5	123	102	70-130

Analyte	MS Result	MSD Result	SPK Val	SPKRef Val	MS %REC	MSD %REC	MS/MSD Limits	RPD	RPD Limit
tert-Amyl methyl ether (TAME)	9.17	9.87	10	ND	92	99	69-139	7.29	20
Benzene	10.3	10.9	10	ND	103	109	69-141	5.26	20
t-Butyl alcohol (TBA)	37.9	40.7	40	ND	95	102	41-152	7.09	20
Chlorobenzene	9.54	10.1	10	ND	95	101	77-120	5.50	20
1,2-Dibromoethane (EDB)	9.61	10.2	10	ND	96	102	76-135	6.18	20
1,2-Dichloroethane (1,2-DCA)	10.2	10.7	10	ND	101	107	73-139	5.47	20
1,1-Dichloroethene	9.66	10.3	10	ND	97	103	59-140	6.52	20
Diisopropyl ether (DIPE)	9.98	10.6	10	ND	100	106	72-140	5.63	20
Ethyl tert-butyl ether (ETBE)	9.72	10.5	10	ND	97	105	71-140	7.44	20
Methyl-t-butyl ether (MTBE)	9.79	10.5	10	ND	98	105	73-139	6.65	20
Toluene	8.99	9.42	10	ND	90	94	71-128	4.72	20
Trichloroethene	9.53	10.1	10	ND	95	101	64-132	5.54	20

Surrogate Recovery									
Dibromofluoromethane	30.0	30.0	25		120	120	70-130	0	20
Toluene-d8	23.2	23.1	25		93	92	70-130	0.513	20
4-BFB	2.43	2.55	2.5		97	102	70-130	4.88	20



Quality Control Report

Client: Greenstar Environmental
Date Prepared: 8/22/15
Date Analyzed: 8/22/15
Instrument: GC3
Matrix: Water
Project: 1379; GLI-Oakland

WorkOrder: 1508743
BatchID: 109337
Extraction Method: SW5030B
Analytical Method: SW8021B/8015Bm
Unit: µg/L
Sample ID: MB/LCS-109337
 1508731-002AMS/MSD

QC Summary Report for SW8021B/8015Bm

Analyte	MB Result	LCS Result	MDL	RL	SPK Val	MB SS %REC	LCS %REC	LCS Limits
TPH(btex)	ND	57.3	40	40	60	-	95	70-130
MTBE	0.389,J	9.37	0.36	5.0	10	-	90	70-130
Benzene	ND	10.0	0.070	0.50	10	-	100	70-130
Toluene	ND	10.2	0.14	0.50	10	-	102	70-130
Ethylbenzene	ND	10.3	0.070	0.50	10	-	103	70-130
Xylenes	ND	31.0	0.14	0.50	30	-	104	70-130

Surrogate Recovery

aaa-TFT	10.1	10.2			10	101	102	70-130
---------	------	------	--	--	----	-----	-----	--------

Analyte	MS Result	MSD Result	SPK Val	SPKRef Val	MS %REC	MSD %REC	MS/MSD Limits	RPD	RPD Limit
TPH(btex)	56.0	60.4	60	ND	93	101	70-130	7.46	20
MTBE	9.36	10.4	10	ND	94	104	70-130	10.6	20
Benzene	8.93	9.75	10	ND	89	97	70-130	8.69	20
Toluene	9.38	10.2	10	ND	94	102	70-130	8.04	20
Ethylbenzene	9.46	10.3	10	ND	95	103	70-130	8.40	20
Xylenes	28.9	31.4	30	ND	96	105	70-130	8.08	20

Surrogate Recovery

aaa-TFT	9.77	9.81	10		98	98	70-130	0	20
---------	------	------	----	--	----	----	--------	---	----

(Cont.)



Quality Control Report

Client: Greenstar Environmental
Date Prepared: 8/25/15
Date Analyzed: 8/25/15
Instrument: GC3
Matrix: Water
Project: 1379; GLI-Oakland

WorkOrder: 1508743
BatchID: 109440
Extraction Method: SW5030B
Analytical Method: SW8021B/8015Bm
Unit: µg/L
Sample ID: MB/LCS-109440
 1508738-002AMS/MSD

QC Summary Report for SW8021B/8015Bm

Analyte	MB Result	LCS Result	MDL	RL	SPK Val	MB SS %REC	LCS %REC	LCS Limits
TPH(btex)	ND	64.7	40	40	60	-	108	70-130
MTBE	ND	12.1	0.36	5.0	10	-	121	70-130
Benzene	ND	11.8	0.070	0.50	10	-	117	70-130
Toluene	ND	11.9	0.14	0.50	10	-	119	70-130
Ethylbenzene	ND	11.8	0.070	0.50	10	-	118	70-130
Xylenes	ND	35.9	0.14	0.50	30	-	120	70-130

Surrogate Recovery

aaa-TFT	10.2	9.84			10	102	98	70-130
---------	------	------	--	--	----	-----	----	--------

Analyte	MS Result	MSD Result	SPK Val	SPKRef Val	MS %REC	MSD %REC	MS/MSD Limits	RPD	RPD Limit
TPH(btex)	58.5	50.4	60	ND	97	84	70-130	14.9	20
MTBE	8.60	8.89	10	ND	86	89	70-130	3.33	20
Benzene	10.2	9.83	10	ND	102	98	70-130	3.97	20
Toluene	10.7	10.2	10	ND	107	102	70-130	4.92	20
Ethylbenzene	9.92	10.1	10	ND	99	101	70-130	1.75	20
Xylenes	30.7	30.6	30	ND	102	102	70-130	0	20

Surrogate Recovery

aaa-TFT	9.86	10.8	10		99	107	70-130	8.62	20
---------	------	------	----	--	----	-----	--------	------	----



Quality Control Report

Client: Greenstar Environmental
Date Prepared: 8/20/15
Date Analyzed: 8/21/15
Instrument: GC11B
Matrix: Water
Project: 1379; GLI-Oakland

WorkOrder: 1508743
BatchID: 109259
Extraction Method: SW3510C/3630C
Analytical Method: SW8015B
Unit: µg/L
Sample ID: MB/LCS-109259

QC Report for SW8015B w/ SG Clean-Up

Analyte	MB Result	LCS Result	MDL	RL	SPK Val	MB SS %REC	LCS %REC	LCS Limits
TPH-Diesel (C10-C23)	ND	777	24	50	1000	-	78	59-151
TPH-Motor Oil (C18-C36)	ND	-	65	250	-	-	-	-
Surrogate Recovery								
C9	630	645			625	101	103	65-122

1534 Willow Pass Rd
Pittsburg, CA 94565-1701
(925) 252-9262

CHAIN-OF-CUSTODY RECORD

WorkOrder: 1508743

ClientCode: GSET

WaterTrax
 WriteOn
 EDF
 Excel
 EQUIS
 Email
 HardCopy
 ThirdParty
 J-flag

Report to:
 Terrance A. Harriman
 Green Star Environmental
 354 McDonnell Street, Suite 9
 Lewisville, TX 75057
 (214) 222-8752 FAX: (214) 222-8752

Email: taharriman@greenstarenvironmental.com
 cc/3rd Party:
 PO:
 ProjectNo: 1379; GLI-Oakland

Bill to:
 Patricia Cardenas
 Green Star Environmental
 P.O Box 13482
 Arlington, TX 76094-0482
 greenstar@greenstarenvironmental.com

Requested TAT: 5 days;

Date Received: 08/20/2015
Date Printed: 08/25/2015

Lab ID	Client ID	Matrix	Collection Date	Hold	Requested Tests (See legend below)											
					1	2	3	4	5	6	7	8	9	10	11	12
1508743-001	ES-3	Water	8/19/2015 8:31	<input type="checkbox"/>	B	A	A	A								
1508743-002	ES-4	Water	8/19/2015 9:49	<input type="checkbox"/>	B	A		A								
1508743-003	ES-6	Water	8/19/2015 10:55	<input type="checkbox"/>	B	A		A								
1508743-004	BC-3	Water	8/19/2015 11:49	<input type="checkbox"/>	B	A		A								
1508743-005	ES-7	Water	8/19/2015 13:25	<input type="checkbox"/>	B	A		A								
1508743-006	ES-11	Water	8/19/2015 14:30	<input type="checkbox"/>	B	A		A								
1508743-007	ES-5	Water	8/19/2015 15:59	<input type="checkbox"/>	B	A		A								
1508743-008	ES-2	Water	8/19/2015 16:51	<input type="checkbox"/>	B	A		A								
1508743-009	BC-1	Water	8/19/2015 18:23	<input type="checkbox"/>	B	A		A								
1508743-010	ES-1	Water	8/20/2015 9:47	<input type="checkbox"/>	B	A		A								
1508743-011	ES-8	Water	8/20/2015 11:55	<input type="checkbox"/>	B	A		A								
1508743-012	ES-9	Water	8/20/2015 13:06	<input type="checkbox"/>	B	A		A								

Test Legend:

1	8260VOC_W	2	G-MBTX_W	3	PREFD REPORT	4	TPH(DMO)WSG_W	5	
6		7		8		9		10	
11		12							

The following SampIDs: 001A, 002A, 003A, 004A, 005A, 006A, 007A, 008A, 009A, 010A, 011A, 012A contain testgroup.

Prepared by: Maria Venegas

Comments:

NOTE: Soil samples are discarded 60 days after results are reported unless other arrangements are made (Water samples are 30 days). Hazardous samples will be returned to client or disposed of at client expense.



WORK ORDER SUMMARY

Client Name: GREEN STAR ENVIRONMENTAL

QC Level:

Work Order: 1508743

Project: 1379; GLI-Oakland

Client Contact: Terrance A. Harriman

Date Received: 8/20/2015

Comments:

Contact's Email: taharriman@greenstarenvironmental.com

WaterTrax
 WriteOn
 EDF
 Excel
 Fax
 Email
 HardCopy
 ThirdParty
 J-flag

Lab ID	Client ID	Matrix	Test Name	Containers /Composites	Bottle & Preservative	De-chlorinated	Collection Date & Time	TAT	Sediment Content	Hold	SubOut
1508743-001A	ES-3	Water	Multi-Range TPH(g,d,mo) w/ S.G. Clean-Up	4	2 VOAs w/HCL + 2-aVOAs (multi-range)	<input type="checkbox"/>	8/19/2015 8:31	5 days	Present	<input type="checkbox"/>	
1508743-001B	ES-3	Water	SW8260B (VOCs) <1,2-Dibromoethane (EDB), 1,2-Dichloroethane (1,2-DCA), Benzene, Diisopropyl ether (DIPE), Ethanol, Ethyl tert-butyl ether (ETBE), Ethylbenzene, Methyl-t-butyl ether (MTBE), Naphthalene, t-Butyl alcohol (TBA), tert-Amyl methyl ether (TAME), Toluene,	2	VOA w/ HCl	<input type="checkbox"/>	8/19/2015 8:31	5 days	Present	<input type="checkbox"/>	
1508743-002A	ES-4	Water	Multi-Range TPH(g,d,mo) w/ S.G. Clean-Up	4	2 VOAs w/HCL + 2-aVOAs (multi-range)	<input type="checkbox"/>	8/19/2015 9:49	5 days	Trace	<input type="checkbox"/>	
1508743-002B	ES-4	Water	SW8260B (VOCs) <1,2-Dibromoethane (EDB), 1,2-Dichloroethane (1,2-DCA), Benzene, Diisopropyl ether (DIPE), Ethanol, Ethyl tert-butyl ether (ETBE), Ethylbenzene, Methyl-t-butyl ether (MTBE), Naphthalene, t-Butyl alcohol (TBA), tert-Amyl methyl ether (TAME), Toluene,	2	VOA w/ HCl	<input type="checkbox"/>	8/19/2015 9:49	5 days	Trace	<input type="checkbox"/>	
1508743-003A	ES-6	Water	Multi-Range TPH(g,d,mo) w/ S.G. Clean-Up	4	2 VOAs w/HCL + 2-aVOAs (multi-range)	<input type="checkbox"/>	8/19/2015 10:55	5 days	Present	<input type="checkbox"/>	

NOTES: - STLC and TCLP extractions require 2 days to complete; therefore, all TATs begin after the extraction is completed (i.e., One-day TAT yields results in 3 days from sample submission).

- MAI assumes that all material present in the provided sampling container is considered part of the sample - MAI does not exclude any material from the sample prior to sample preparation unless requested in writing by the client.



WORK ORDER SUMMARY

Client Name: GREEN STAR ENVIRONMENTAL

QC Level:

Work Order: 1508743

Project: 1379; GLI-Oakland

Client Contact: Terrance A. Harriman

Date Received: 8/20/2015

Comments:

Contact's Email: taharriman@greenstarenvironmental.com

WaterTrax WriteOn EDF Excel Fax Email HardCopy ThirdParty J-flag

Lab ID	Client ID	Matrix	Test Name	Containers /Composites	Bottle & Preservative	De-chlorinated	Collection Date & Time	TAT	Sediment Content	Hold	SubOut
1508743-003B	ES-6	Water	SW8260B (VOCs) <1,2-Dibromoethane (EDB), 1,2-Dichloroethane (1,2-DCA), Benzene, Diisopropyl ether (DIPE), Ethanol, Ethyl tert-butyl ether (ETBE), Ethylbenzene, Methyl-t-butyl ether (MTBE), Naphthalene, t-Butyl alcohol (TBA), tert-Amyl methyl ether (TAME), Toluene,	2	VOA w/ HCl	<input type="checkbox"/>	8/19/2015 10:55	5 days	Present	<input type="checkbox"/>	
1508743-004A	BC-3	Water	Multi-Range TPH(g,d,mo) w/ S.G. Clean-Up	4	2 VOAs w/HCL + 2-aVOAs (multi-range)	<input type="checkbox"/>	8/19/2015 11:49	5 days	Present	<input type="checkbox"/>	
1508743-004B	BC-3	Water	SW8260B (VOCs) <1,2-Dibromoethane (EDB), 1,2-Dichloroethane (1,2-DCA), Benzene, Diisopropyl ether (DIPE), Ethanol, Ethyl tert-butyl ether (ETBE), Ethylbenzene, Methyl-t-butyl ether (MTBE), Naphthalene, t-Butyl alcohol (TBA), tert-Amyl methyl ether (TAME), Toluene,	2	VOA w/ HCl	<input type="checkbox"/>	8/19/2015 11:49	5 days	Present	<input type="checkbox"/>	
1508743-005A	ES-7	Water	Multi-Range TPH(g,d,mo) w/ S.G. Clean-Up	4	2 VOAs w/HCL + 2-aVOAs (multi-range)	<input type="checkbox"/>	8/19/2015 13:25	5 days	Present	<input type="checkbox"/>	

NOTES: - STLC and TCLP extractions require 2 days to complete; therefore, all TATs begin after the extraction is completed (i.e., One-day TAT yields results in 3 days from sample submission).

- MAI assumes that all material present in the provided sampling container is considered part of the sample - MAI does not exclude any material from the sample prior to sample preparation unless requested in writing by the client.



WORK ORDER SUMMARY

Client Name: GREEN STAR ENVIRONMENTAL

QC Level:

Work Order: 1508743

Project: 1379; GLI-Oakland

Client Contact: Terrance A. Harriman

Date Received: 8/20/2015

Comments:

Contact's Email: taharriman@greenstarenvironmental.com

WaterTrax WriteOn EDF Excel Fax Email HardCopy ThirdParty J-flag

Lab ID	Client ID	Matrix	Test Name	Containers /Composites	Bottle & Preservative	De-chlorinated	Collection Date & Time	TAT	Sediment Content	Hold	SubOut
1508743-005B	ES-7	Water	SW8260B (VOCs) <1,2-Dibromoethane (EDB), 1,2-Dichloroethane (1,2-DCA), Benzene, Diisopropyl ether (DIPE), Ethanol, Ethyl tert-butyl ether (ETBE), Ethylbenzene, Methyl-t-butyl ether (MTBE), Naphthalene, t-Butyl alcohol (TBA), tert-Amyl methyl ether (TAME), Toluene,	2	VOA w/ HCl	<input type="checkbox"/>	8/19/2015 13:25	5 days	Present	<input type="checkbox"/>	
1508743-006A	ES-11	Water	Multi-Range TPH(g,d,mo) w/ S.G. Clean-Up	4	2 VOAs w/HCL + 2-aVOAs (multi-range)	<input type="checkbox"/>	8/19/2015 14:30	5 days	Present	<input type="checkbox"/>	
1508743-006B	ES-11	Water	SW8260B (VOCs) <1,2-Dibromoethane (EDB), 1,2-Dichloroethane (1,2-DCA), Benzene, Diisopropyl ether (DIPE), Ethanol, Ethyl tert-butyl ether (ETBE), Ethylbenzene, Methyl-t-butyl ether (MTBE), Naphthalene, t-Butyl alcohol (TBA), tert-Amyl methyl ether (TAME), Toluene,	2	VOA w/ HCl	<input type="checkbox"/>	8/19/2015 14:30	5 days	Present	<input type="checkbox"/>	
1508743-007A	ES-5	Water	Multi-Range TPH(g,d,mo) w/ S.G. Clean-Up	4	2 VOAs w/HCL + 2-aVOAs (multi-range)	<input type="checkbox"/>	8/19/2015 15:59	5 days	Trace	<input type="checkbox"/>	

NOTES: - STLC and TCLP extractions require 2 days to complete; therefore, all TATs begin after the extraction is completed (i.e., One-day TAT yields results in 3 days from sample submission).

- MAI assumes that all material present in the provided sampling container is considered part of the sample - MAI does not exclude any material from the sample prior to sample preparation unless requested in writing by the client.



WORK ORDER SUMMARY

Client Name: GREEN STAR ENVIRONMENTAL

QC Level:

Work Order: 1508743

Project: 1379; GLI-Oakland

Client Contact: Terrance A. Harriman

Date Received: 8/20/2015

Comments:

Contact's Email: taharriman@greenstarenvironmental.com

WaterTrax WriteOn EDF Excel Fax Email HardCopy ThirdParty J-flag

Lab ID	Client ID	Matrix	Test Name	Containers /Composites	Bottle & Preservative	De-chlorinated	Collection Date & Time	TAT	Sediment Content	Hold	SubOut
1508743-007B	ES-5	Water	SW8260B (VOCs) <1,2-Dibromoethane (EDB), 1,2-Dichloroethane (1,2-DCA), Benzene, Diisopropyl ether (DIPE), Ethanol, Ethyl tert-butyl ether (ETBE), Ethylbenzene, Methyl-t-butyl ether (MTBE), Naphthalene, t-Butyl alcohol (TBA), tert-Amyl methyl ether (TAME), Toluene,	2	VOA w/ HCl	<input type="checkbox"/>	8/19/2015 15:59	5 days	Trace	<input type="checkbox"/>	
1508743-008A	ES-2	Water	Multi-Range TPH(g,d,mo) w/ S.G. Clean-Up	4	2 VOAs w/HCL + 2-aVOAs (multi-range)	<input type="checkbox"/>	8/19/2015 16:51	5 days	None	<input type="checkbox"/>	
1508743-008B	ES-2	Water	SW8260B (VOCs) <1,2-Dibromoethane (EDB), 1,2-Dichloroethane (1,2-DCA), Benzene, Diisopropyl ether (DIPE), Ethanol, Ethyl tert-butyl ether (ETBE), Ethylbenzene, Methyl-t-butyl ether (MTBE), Naphthalene, t-Butyl alcohol (TBA), tert-Amyl methyl ether (TAME), Toluene,	2	VOA w/ HCl	<input type="checkbox"/>	8/19/2015 16:51	5 days	None	<input type="checkbox"/>	
1508743-009A	BC-1	Water	Multi-Range TPH(g,d,mo) w/ S.G. Clean-Up	4	2 VOAs w/HCL + 2-aVOAs (multi-range)	<input type="checkbox"/>	8/19/2015 18:23	5 days	None	<input type="checkbox"/>	

NOTES: - STLC and TCLP extractions require 2 days to complete; therefore, all TATs begin after the extraction is completed (i.e., One-day TAT yields results in 3 days from sample submission).

- MAI assumes that all material present in the provided sampling container is considered part of the sample - MAI does not exclude any material from the sample prior to sample preparation unless requested in writing by the client.



WORK ORDER SUMMARY

Client Name: GREEN STAR ENVIRONMENTAL

QC Level:

Work Order: 1508743

Project: 1379; GLI-Oakland

Client Contact: Terrance A. Harriman

Date Received: 8/20/2015

Comments:

Contact's Email: taharriman@greenstarenvironmental.com

WaterTrax WriteOn EDF Excel Fax Email HardCopy ThirdParty J-flag

Lab ID	Client ID	Matrix	Test Name	Containers /Composites	Bottle & Preservative	De-chlorinated	Collection Date & Time	TAT	Sediment Content	Hold	SubOut
1508743-009B	BC-1	Water	SW8260B (VOCs) <1,2-Dibromoethane (EDB), 1,2-Dichloroethane (1,2-DCA), Benzene, Diisopropyl ether (DIPE), Ethanol, Ethyl tert-butyl ether (ETBE), Ethylbenzene, Methyl-t-butyl ether (MTBE), Naphthalene, t-Butyl alcohol (TBA), tert-Amyl methyl ether (TAME), Toluene,	2	VOA w/ HCl	<input type="checkbox"/>	8/19/2015 18:23	5 days	None	<input type="checkbox"/>	
1508743-010A	ES-1	Water	Multi-Range TPH(g,d,mo) w/ S.G. Clean-Up	4	2 VOAs w/HCL + 2-aVOAs (multi-range)	<input type="checkbox"/>	8/20/2015 9:47	5 days	Trace	<input type="checkbox"/>	
1508743-010B	ES-1	Water	SW8260B (VOCs) <1,2-Dibromoethane (EDB), 1,2-Dichloroethane (1,2-DCA), Benzene, Diisopropyl ether (DIPE), Ethanol, Ethyl tert-butyl ether (ETBE), Ethylbenzene, Methyl-t-butyl ether (MTBE), Naphthalene, t-Butyl alcohol (TBA), tert-Amyl methyl ether (TAME), Toluene,	2	VOA w/ HCl	<input type="checkbox"/>	8/20/2015 9:47	5 days	Trace	<input type="checkbox"/>	
1508743-011A	ES-8	Water	Multi-Range TPH(g,d,mo) w/ S.G. Clean-Up	4	2 VOAs w/HCL + 2-aVOAs (multi-range)	<input type="checkbox"/>	8/20/2015 11:55	5 days	Present	<input type="checkbox"/>	

NOTES: - STLC and TCLP extractions require 2 days to complete; therefore, all TATs begin after the extraction is completed (i.e., One-day TAT yields results in 3 days from sample submission).

- MAI assumes that all material present in the provided sampling container is considered part of the sample - MAI does not exclude any material from the sample prior to sample preparation unless requested in writing by the client.



WORK ORDER SUMMARY

Client Name: GREEN STAR ENVIRONMENTAL

QC Level:

Work Order: 1508743

Project: 1379; GLI-Oakland

Client Contact: Terrance A. Harriman

Date Received: 8/20/2015

Comments:

Contact's Email: taharriman@greenstarenvironmental.com

WaterTrax WriteOn EDF Excel Fax Email HardCopy ThirdParty J-flag

Lab ID	Client ID	Matrix	Test Name	Containers /Composites	Bottle & Preservative	De-chlorinated	Collection Date & Time	TAT	Sediment Content	Hold	SubOut
1508743-011B	ES-8	Water	SW8260B (VOCs) <1,2-Dibromoethane (EDB), 1,2-Dichloroethane (1,2-DCA), Benzene, Diisopropyl ether (DIPE), Ethanol, Ethyl tert-butyl ether (ETBE), Ethylbenzene, Methyl-t-butyl ether (MTBE), Naphthalene, t-Butyl alcohol (TBA), tert-Amyl methyl ether (TAME), Toluene,	2	VOA w/ HCl	<input type="checkbox"/>	8/20/2015 11:55	5 days	Present	<input type="checkbox"/>	
1508743-012A	ES-9	Water	Multi-Range TPH(g,d,mo) w/ S.G. Clean-Up	4	2 VOAs w/HCL + 2-aVOAs (multi-range)	<input type="checkbox"/>	8/20/2015 13:06	5 days	Present	<input type="checkbox"/>	
1508743-012B	ES-9	Water	SW8260B (VOCs) <1,2-Dibromoethane (EDB), 1,2-Dichloroethane (1,2-DCA), Benzene, Diisopropyl ether (DIPE), Ethanol, Ethyl tert-butyl ether (ETBE), Ethylbenzene, Methyl-t-butyl ether (MTBE), Naphthalene, t-Butyl alcohol (TBA), tert-Amyl methyl ether (TAME), Toluene,	2	VOA w/ HCl	<input type="checkbox"/>	8/20/2015 13:06	5 days	Present	<input type="checkbox"/>	
1508743-013A	Trip Blank	Water		4	VOA w/ HCl	<input type="checkbox"/>	<Not Provided>		None	<input checked="" type="checkbox"/>	

NOTES: - STLC and TCLP extractions require 2 days to complete; therefore, all TATs begin after the extraction is completed (i.e., One-day TAT yields results in 3 days from sample submission).

- MAI assumes that all material present in the provided sampling container is considered part of the sample - MAI does not exclude any material from the sample prior to sample preparation unless requested in writing by the client.

Requested Groundwater Testing (Quote # 4588):

- TPH (All ranges: Gasoline, Diesel, Oil) Via EPA Method 8015M
- The following VOCs via EPA Method 8260
 - BTEX
 - Naphthalene
 - MTBE
 - ETBE
 - TAME
 - DIPE
 - EDB
 - EDC
 - TBA
 - Ethanol



Sample Receipt Checklist

Client Name: **Green Star Environmental** Date and Time Received: **8/20/2015 3:44:00 PM**
 Project Name: **1379; GLI-Oakland** Login Reviewed by: **Maria Venegas**
 WorkOrder No: **1508743** Matrix: Water Carrier: Client Drop-In

Chain of Custody (COC) Information

Chain of custody present? Yes No
 Chain of custody signed when relinquished and received? Yes No
 Chain of custody agrees with sample labels? Yes No
 Sample IDs noted by Client on COC? Yes No
 Date and Time of collection noted by Client on COC? Yes No
 Sampler's name noted on COC? Yes No

Sample Receipt Information

Custody seals intact on shipping container/cooler? Yes No NA
 Shipping container/cooler in good condition? Yes No
 Samples in proper containers/bottles? Yes No
 Sample containers intact? Yes No
 Sufficient sample volume for indicated test? Yes No

Sample Preservation and Hold Time (HT) Information

All samples received within holding time? Yes No
 Sample/Temp Blank temperature Temp: 5.4°C NA
 Water - VOA vials have zero headspace / no bubbles? Yes No NA
 Sample labels checked for correct preservation? Yes No
 pH acceptable upon receipt (Metal: <2; 522: <4; 218.7: >8)? Yes No NA
 Samples Received on Ice? Yes No
 (Ice Type: WET ICE)

UCMR3 Samples:

Total Chlorine tested and acceptable upon receipt for EPA 522? Yes No NA
 Free Chlorine tested and acceptable upon receipt for EPA 218.7, 300.1, 537, 539? Yes No NA

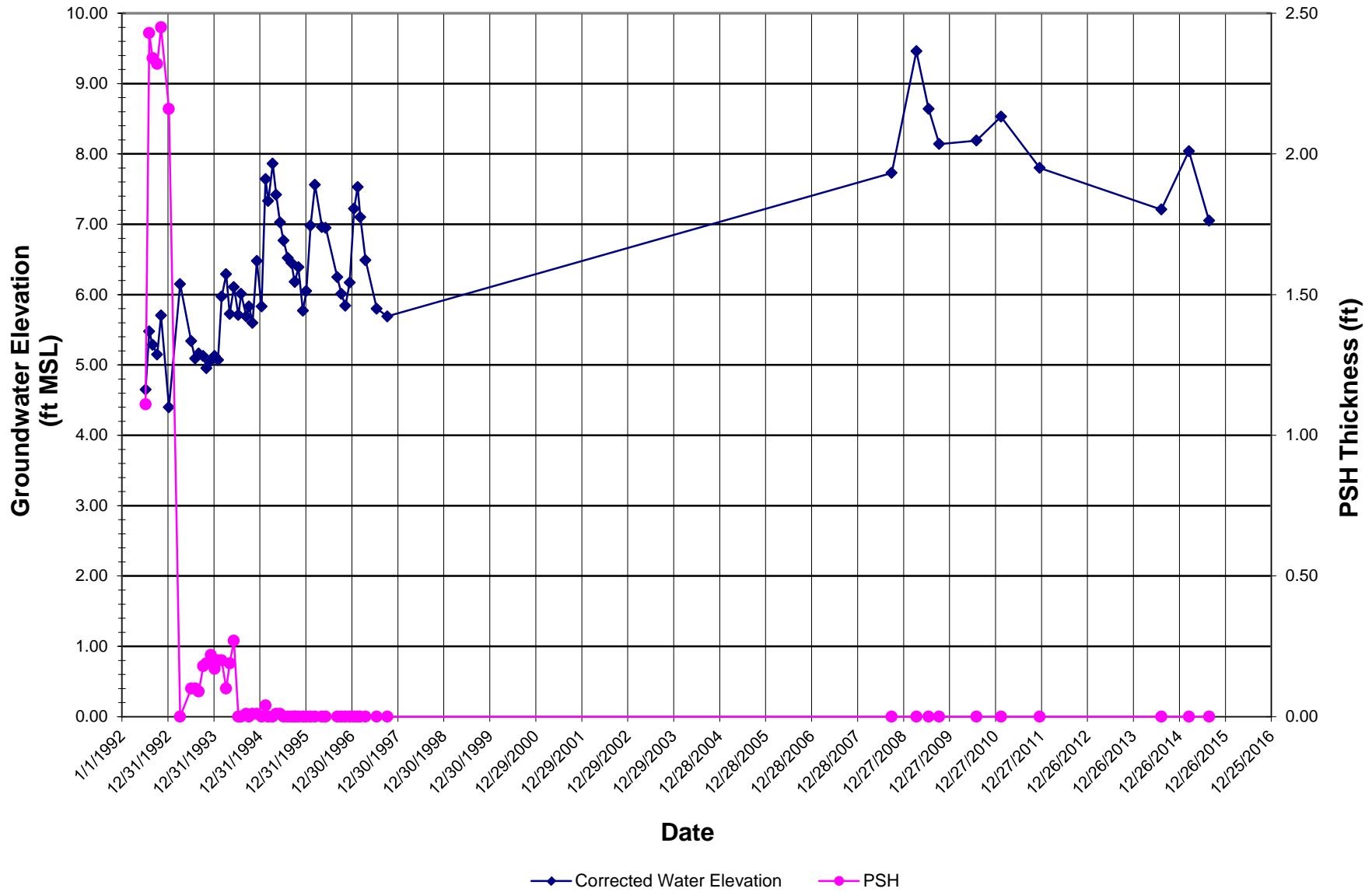
* NOTE: If the "No" box is checked, see comments below.

 Comments:

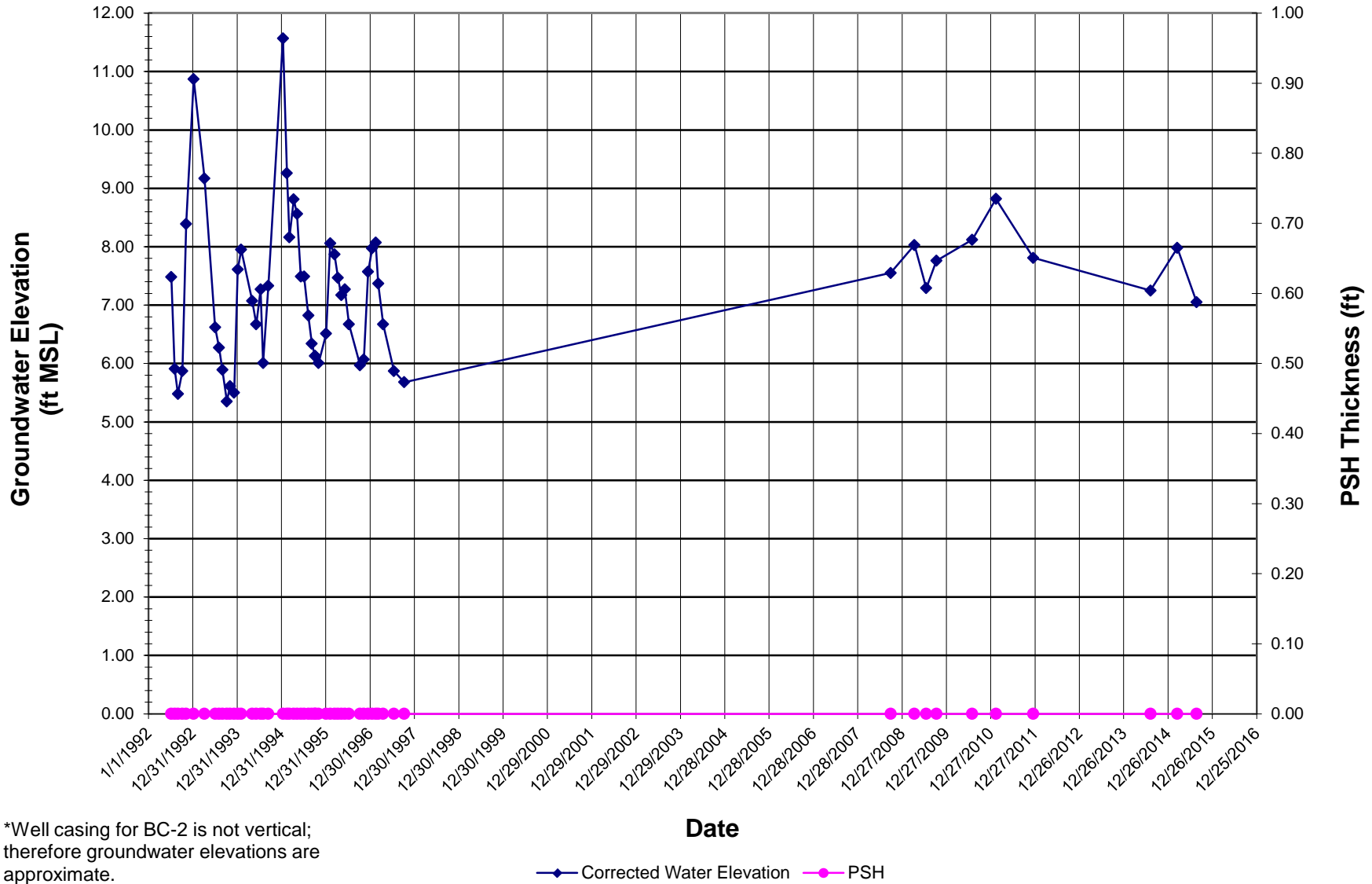
APPENDIX B

PSH Thickness and Groundwater Elevation Graphs

Product Thickness and Groundwater Elevation Versus Time Well BC-1

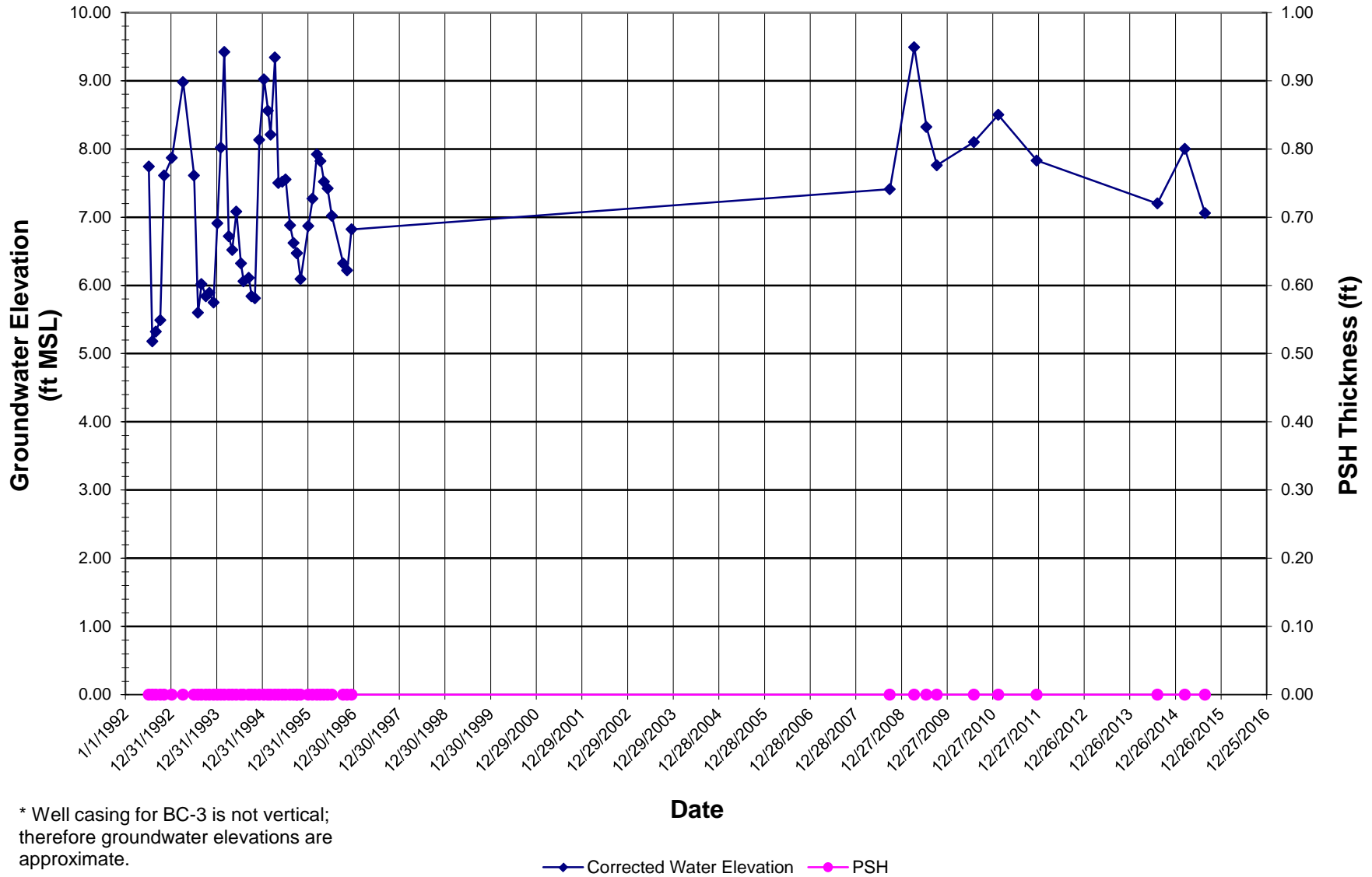


Product Thickness and Approximate* Groundwater Elevation Versus Time Well BC-2

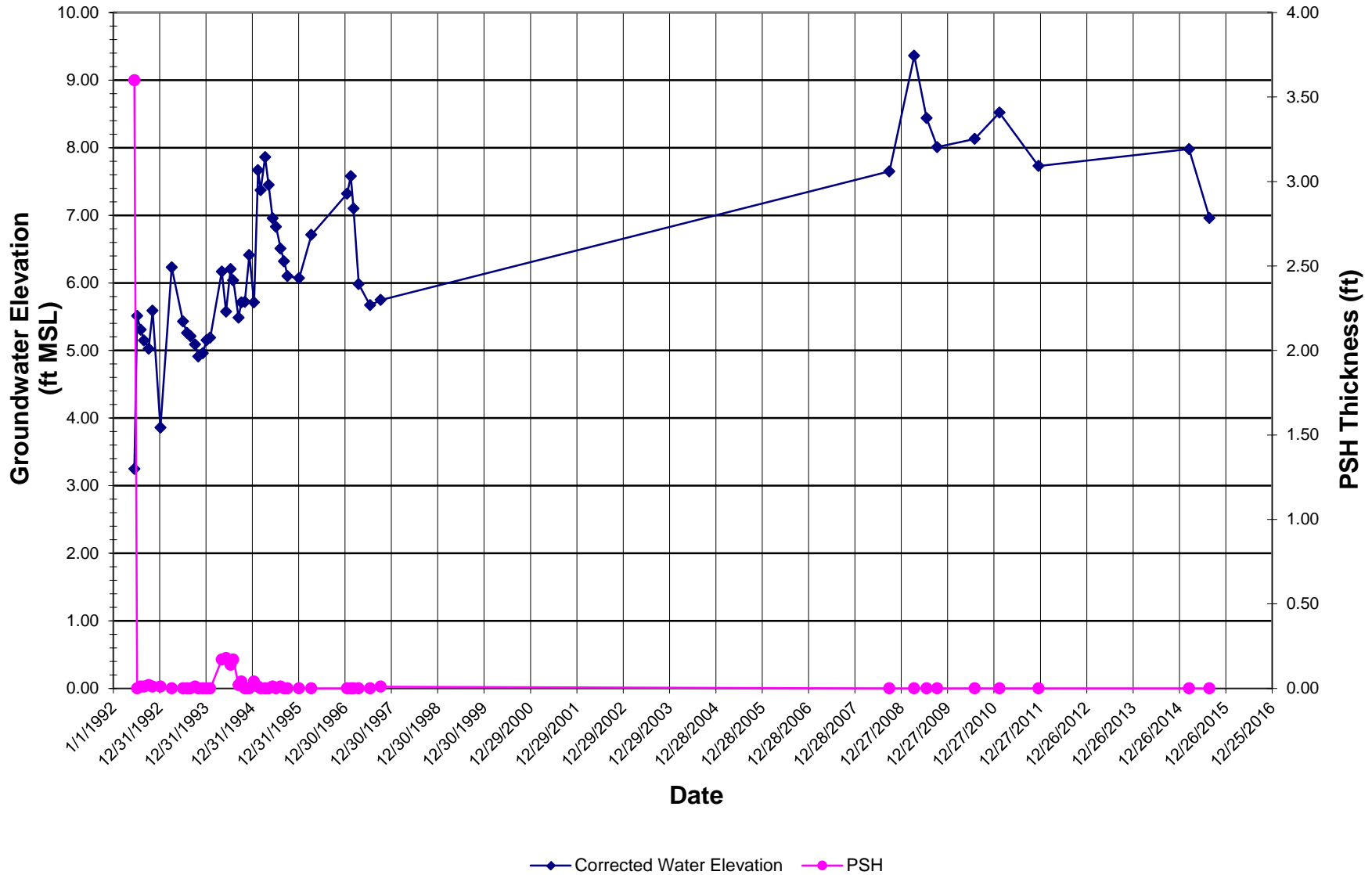


*Well casing for BC-2 is not vertical;
therefore groundwater elevations are
approximate.

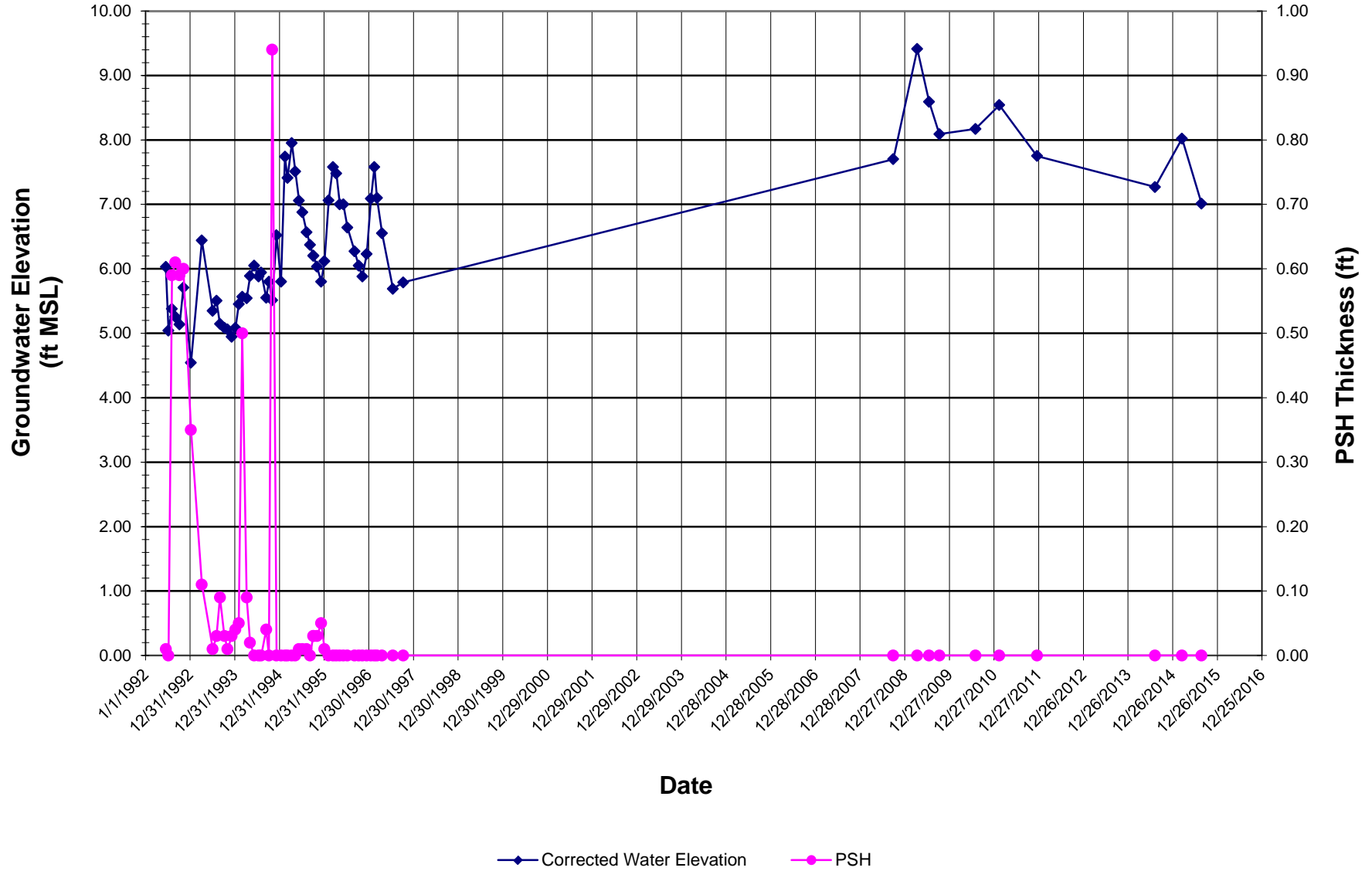
Product Thickness and Approximate* Groundwater Elevation Versus Time Well BC-3



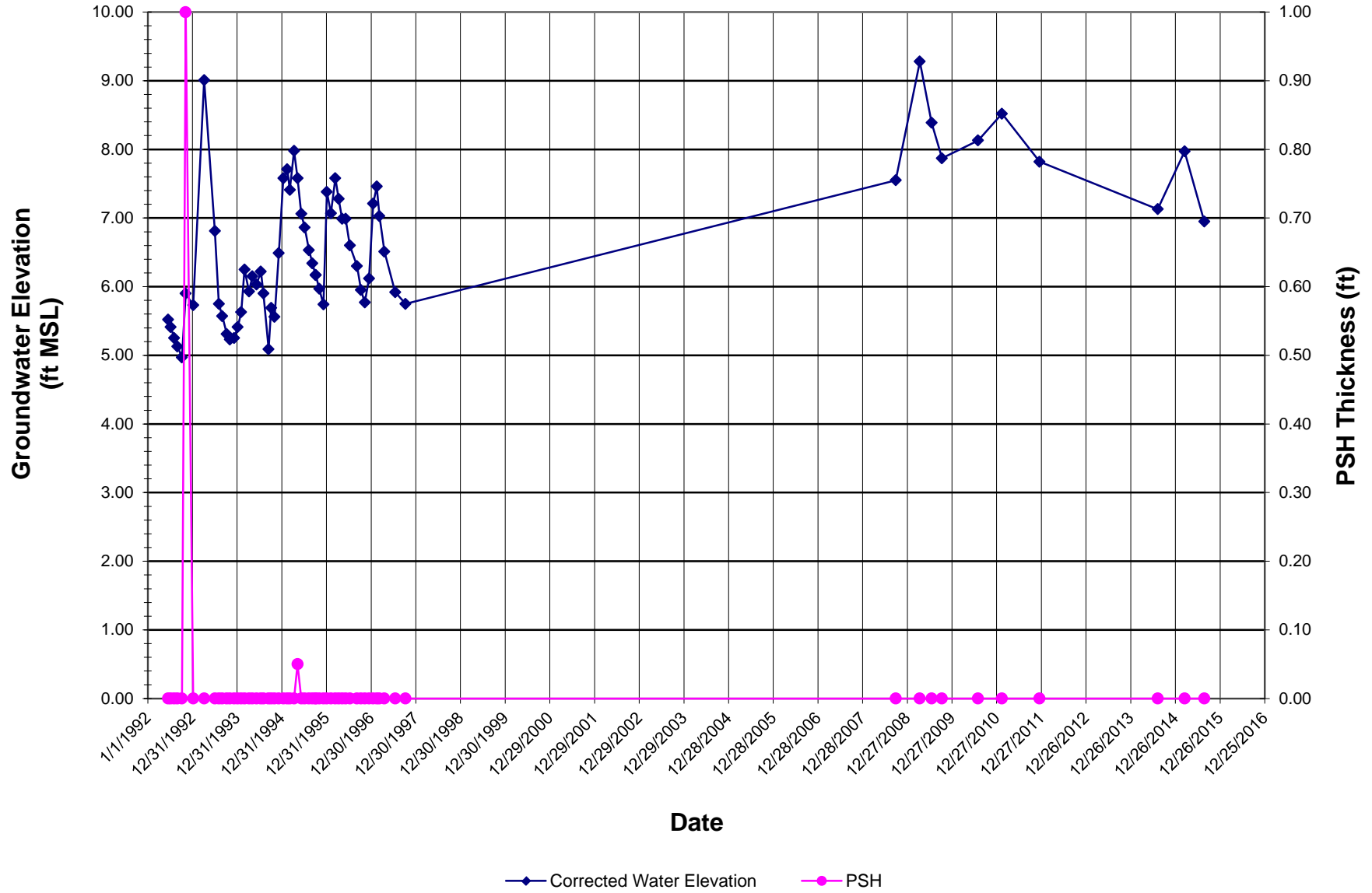
Product Thickness and Groundwater Elevation Versus Time Well ES-1



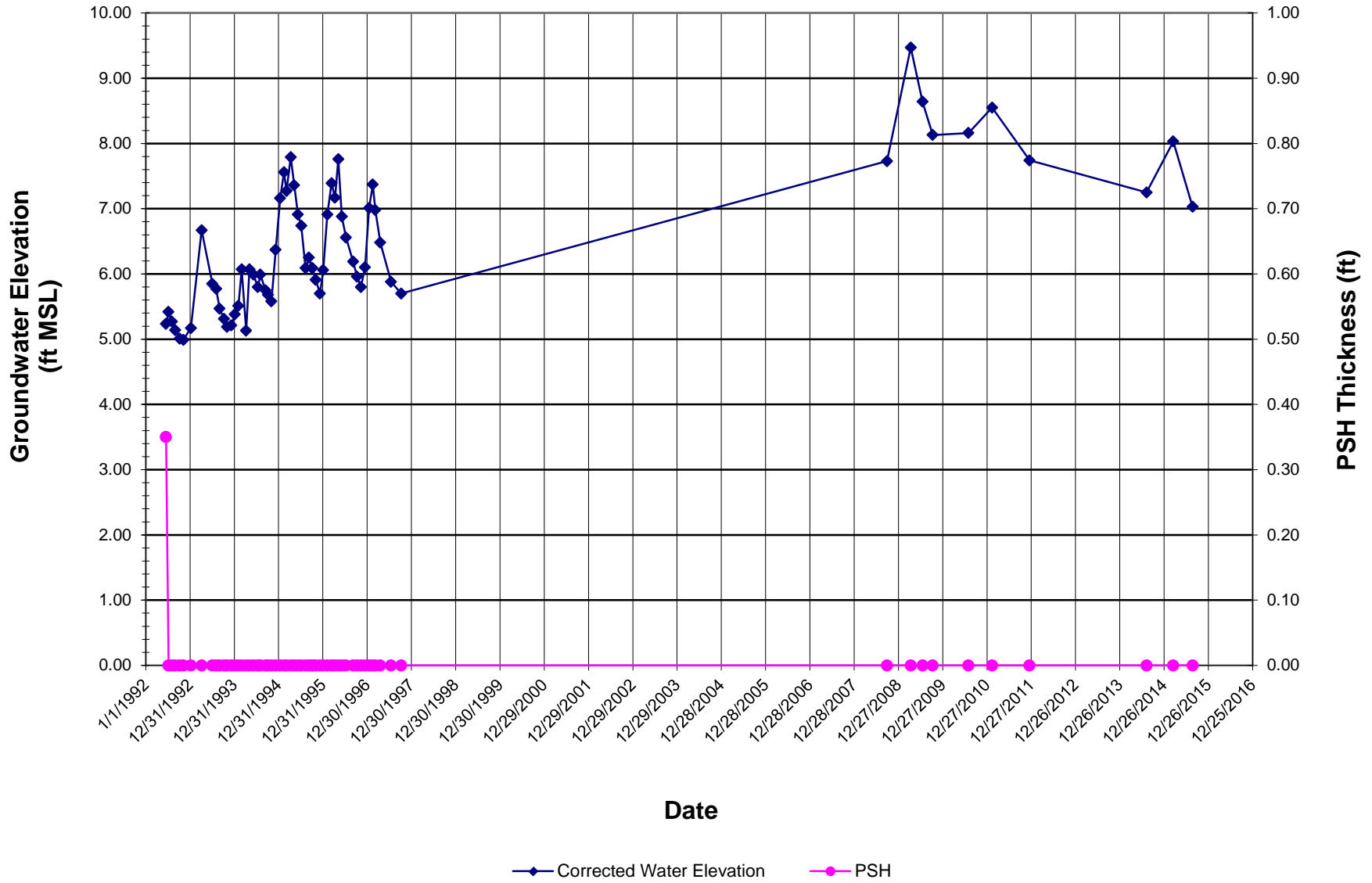
Product Thickness and Groundwater Elevation Versus Time Well ES-2



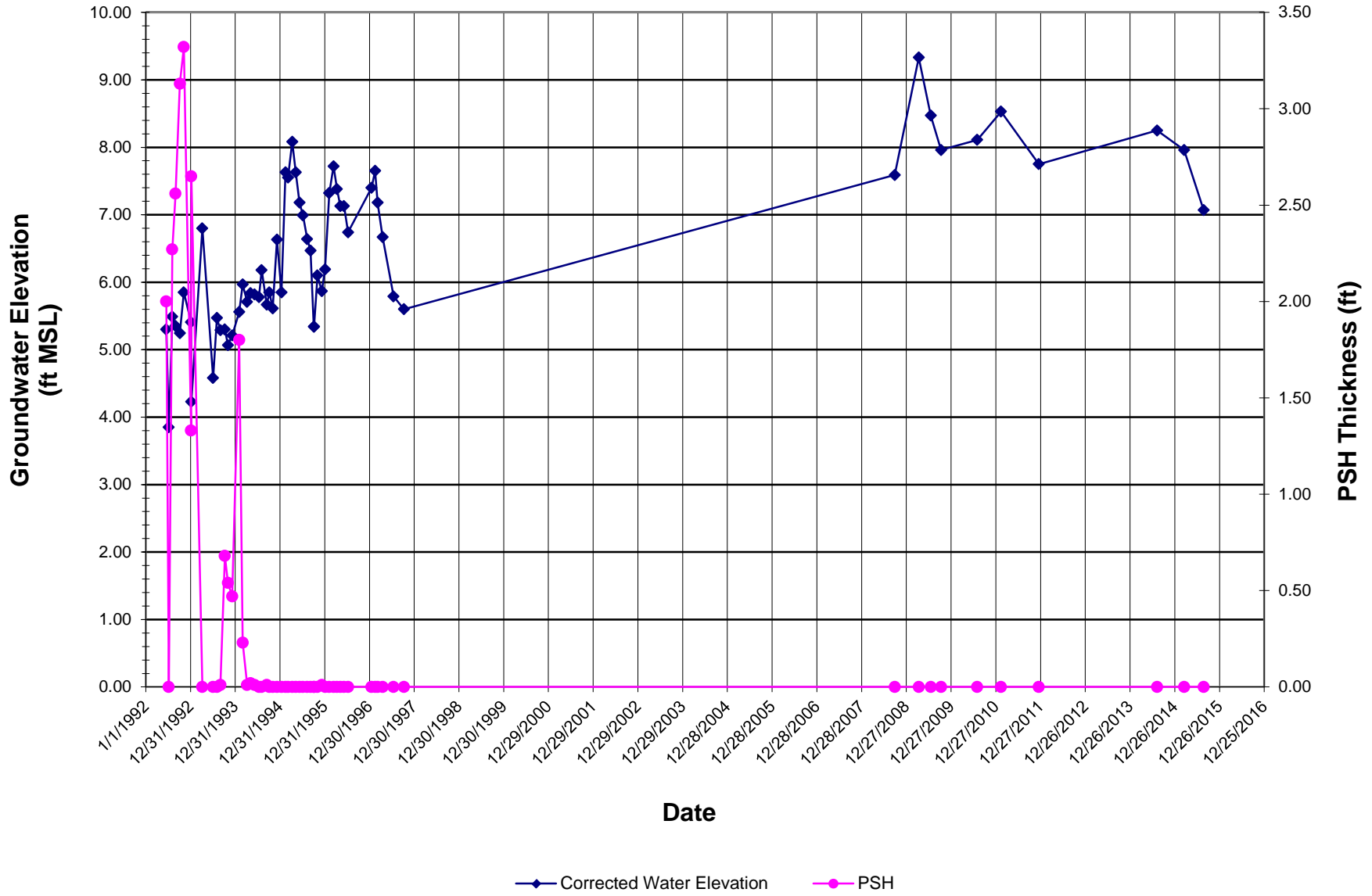
Product Thickness and Groundwater Elevation Versus Time Well ES-3



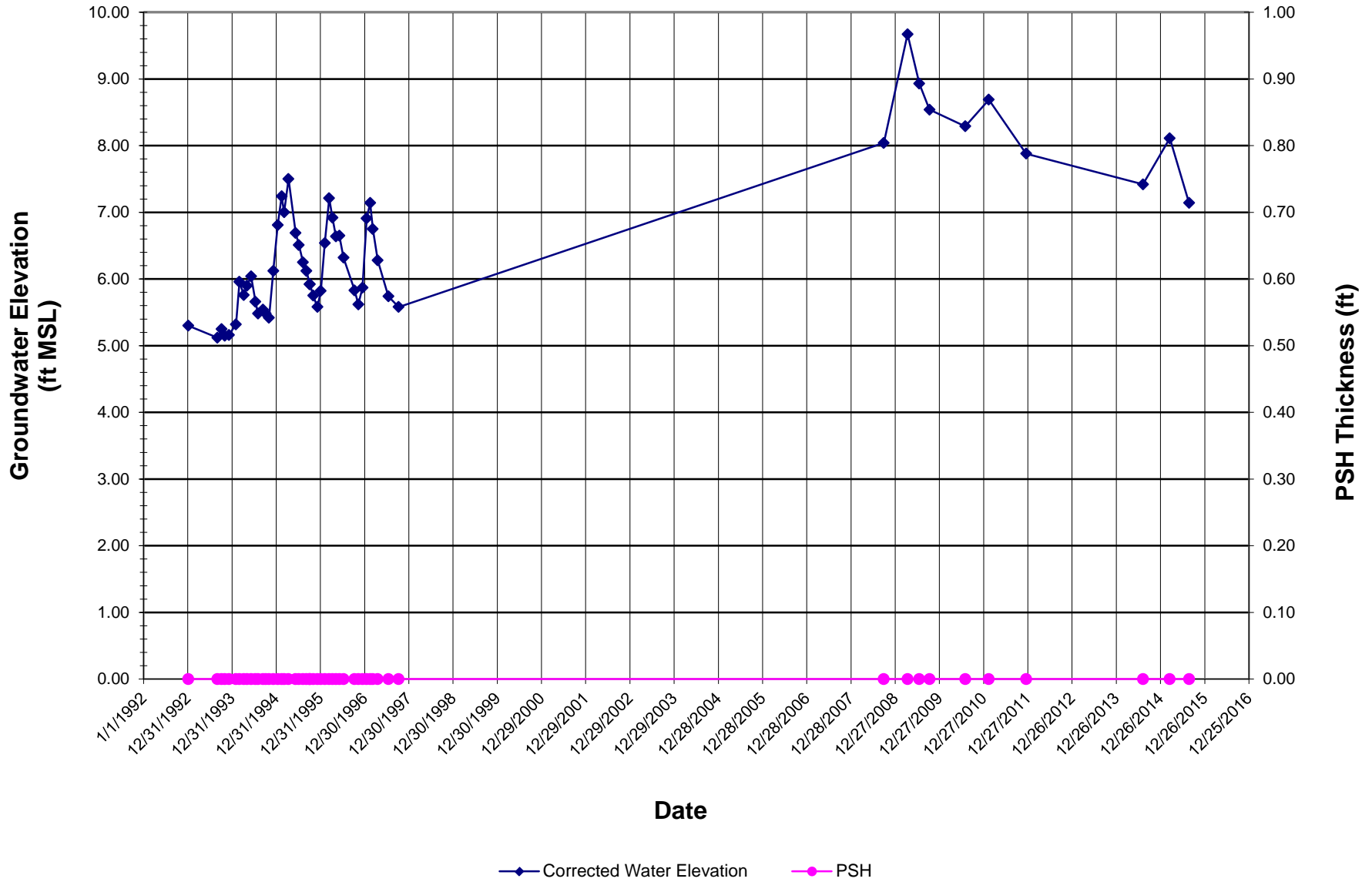
Product Thickness and Groundwater Elevation Versus Time Well ES-4



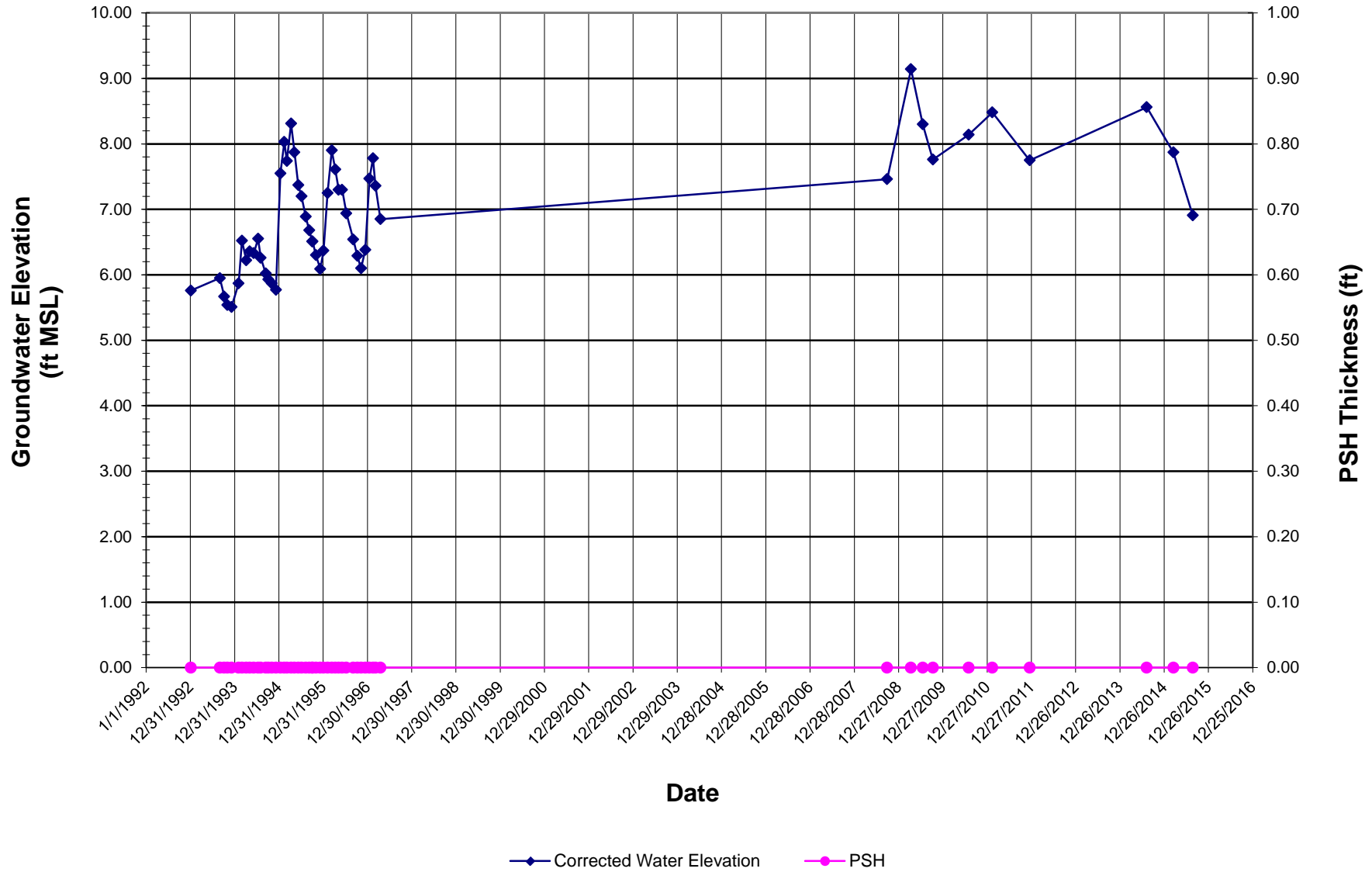
Product Thickness and Groundwater Elevation Versus Time Well ES-5



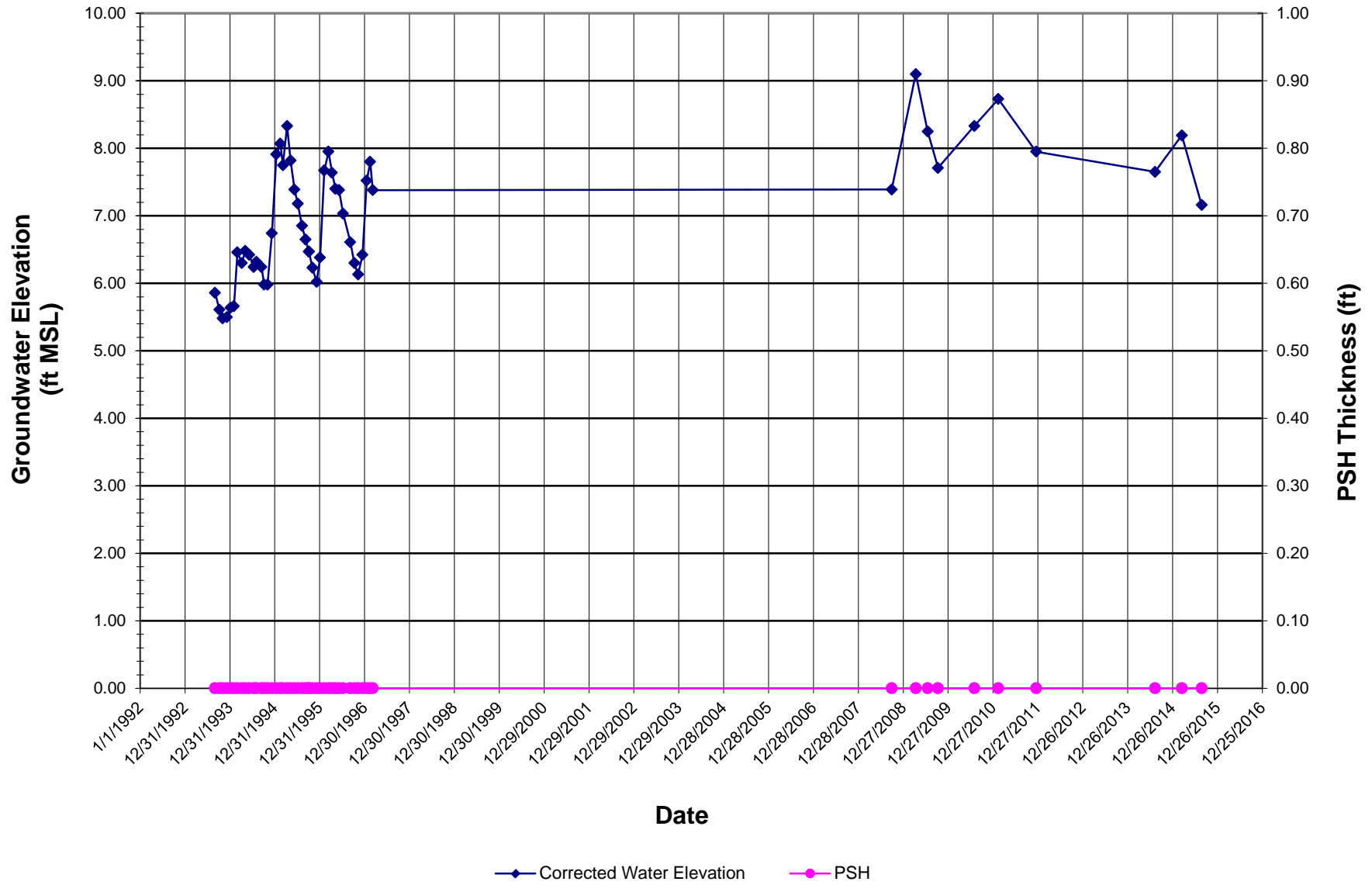
Product Thickness and Groundwater Elevation Versus Time Well ES-6



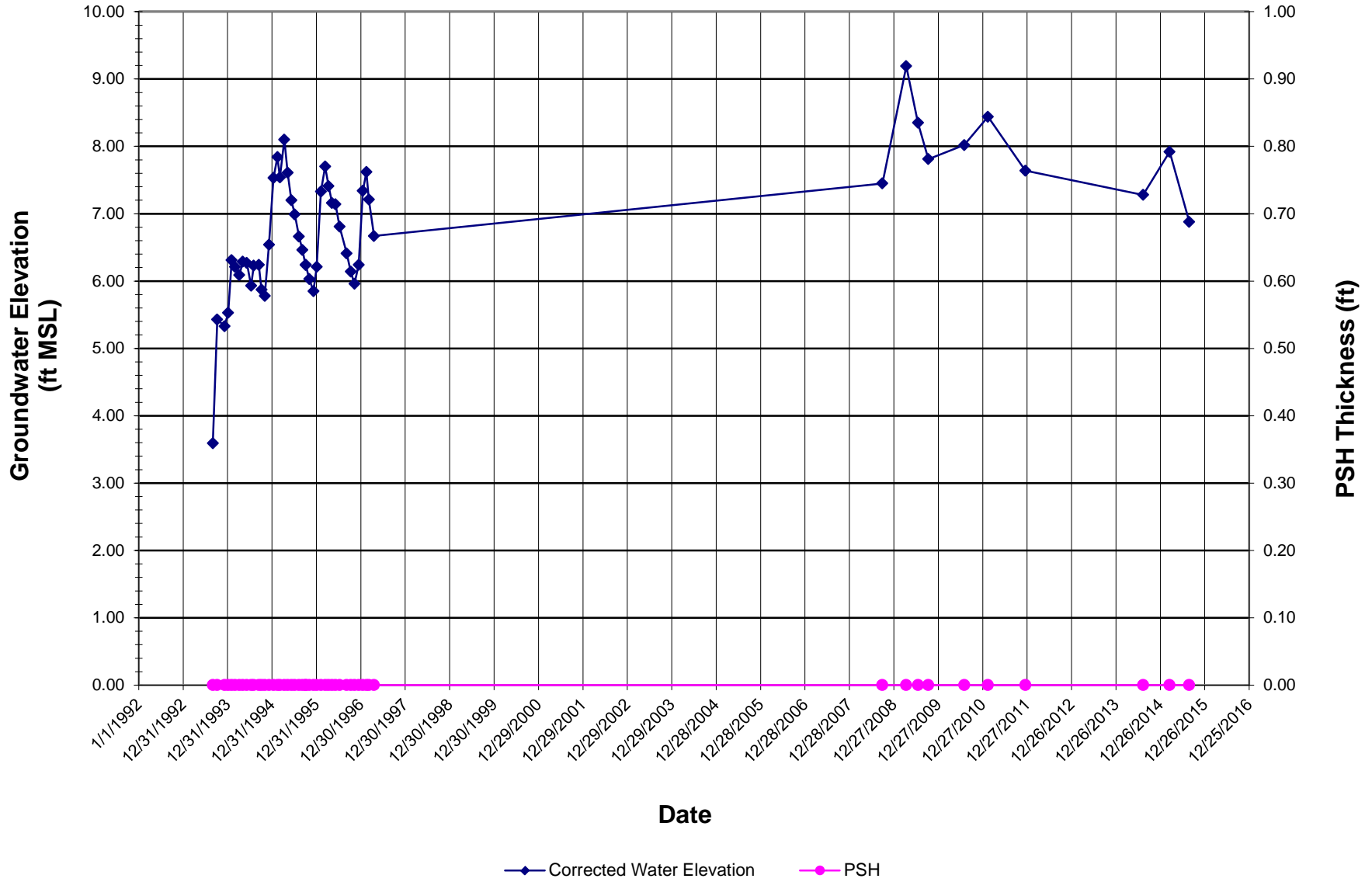
Product Thickness and Groundwater Elevation Versus Time Well ES-7



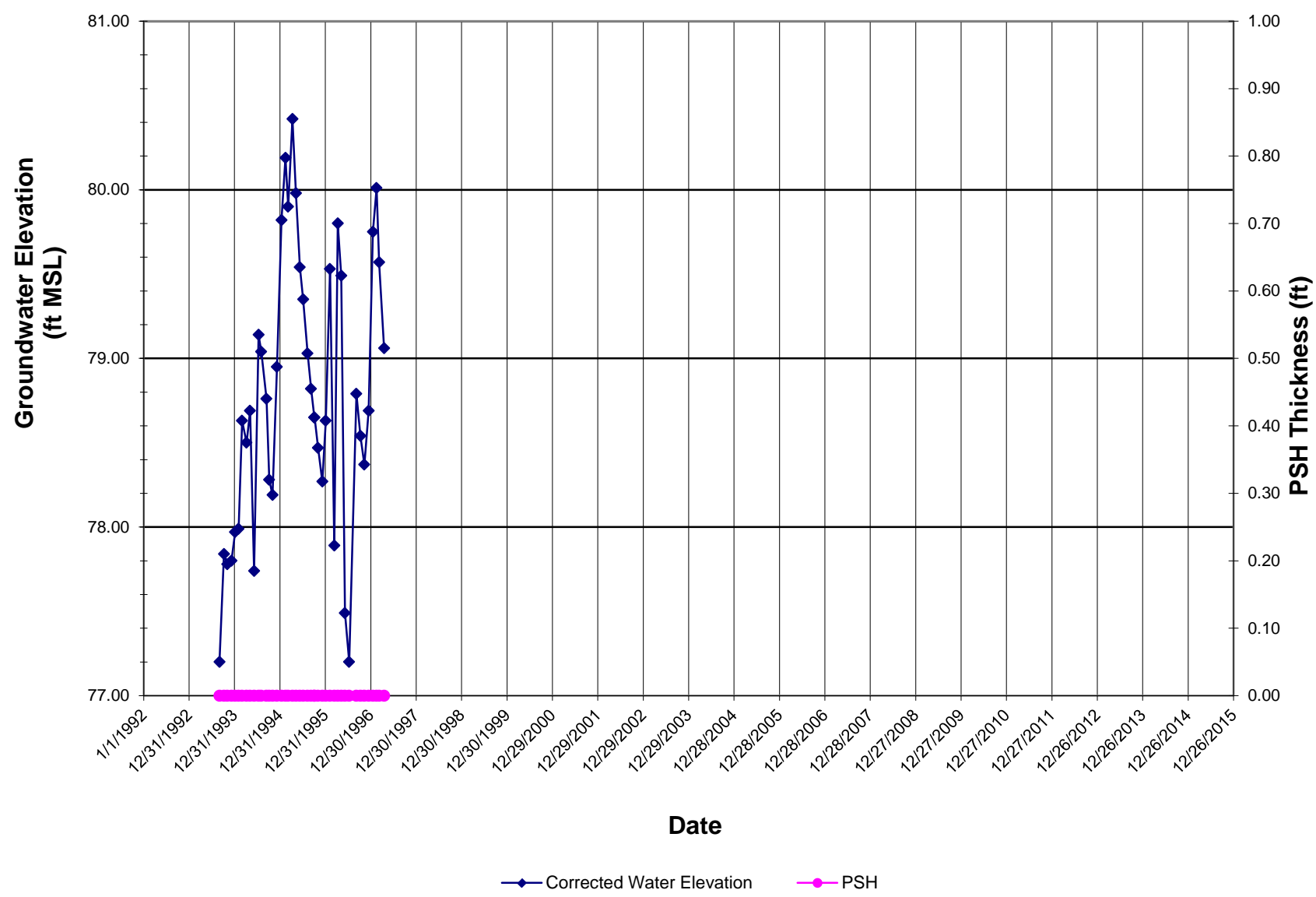
Product Thickness and Groundwater Elevation Versus Time Well ES-8



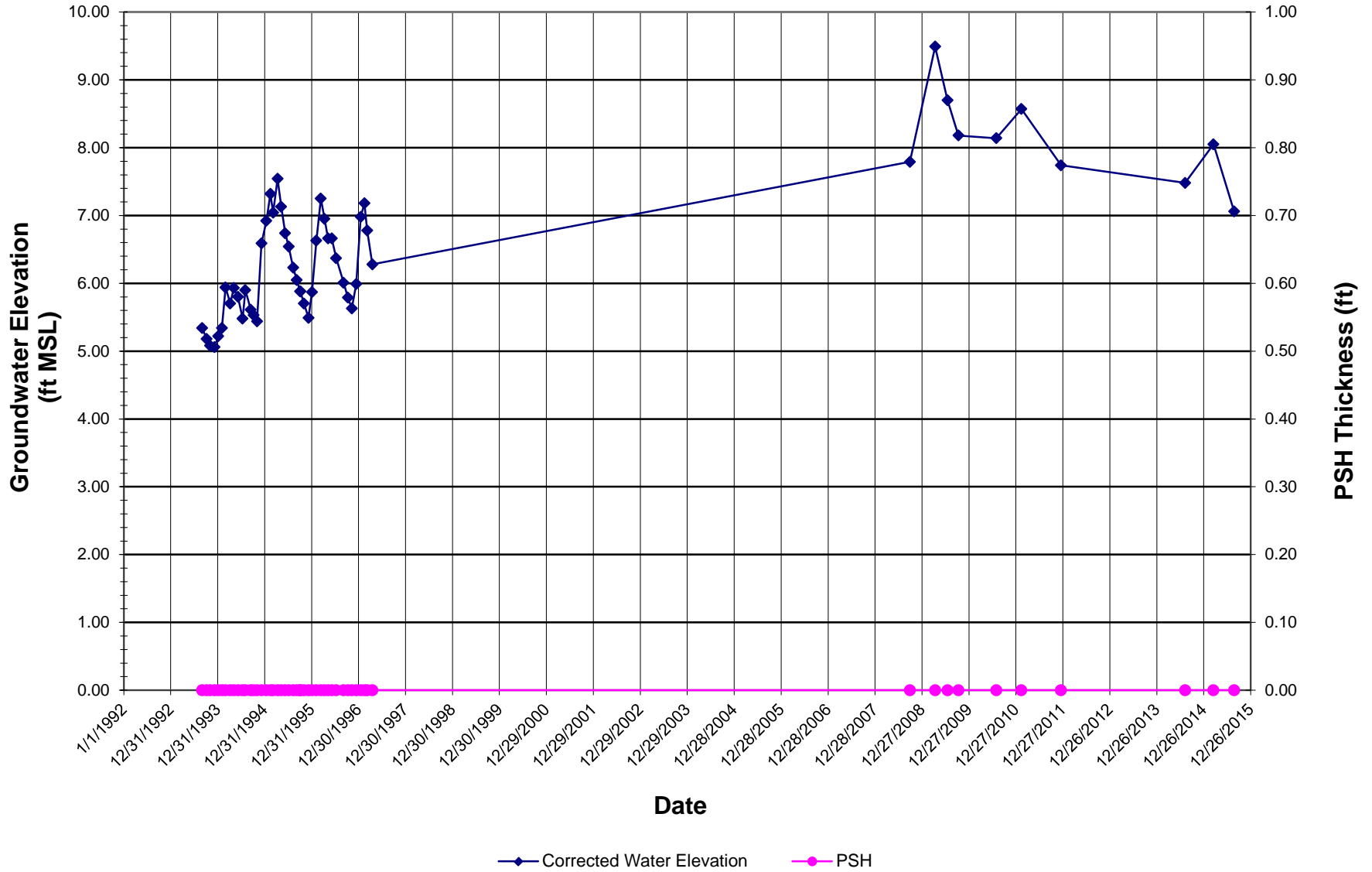
Product Thickness and Groundwater Elevation Versus Time Well ES-9



Product Thickness and Groundwater Elevation Versus Time Well ES-10



Product Thickness and Groundwater Elevation Versus Time Well ES-11



APPENDIX C

Groundwater Sampling Records

GROUNDWATER SAMPLING RECORD

Project Number: 15-1379 Project Name: GLI, Oakland Date 08/11/15
 Sampling Location (well ID, etc.): BC-2 Total Depth to LNAPL (ft. BMP): _____
 Gauged by: JFA Water Level (ft. BMP) (2/8/2011): _____
 Casing Diameter (In ID): 4" ID Total Depth (ft. BMP): _____

Monitor Well Inspection:

Condition of Concrete Pad:
 Condition of Lock, Well Cover and Cap:
 Condition of Well:

QUALITY ASSURANCE

METHODS (describe):

Cleaning Equipment: Alconox soap solution, distilled water rinse
 Purging: Peristaltic Pump (Low-Flow) Sampling: Peristaltic Pump (Low-Flow)
 Disposal of Discharged Water: Collect purge water in 55-gallon drum for disposal

INSTRUMENTS (Indicate make, model, I.D.):

Water Level: _____ Thermometer: YSI 556
 pH Meter/ORP: YSI 556 Filtration: N/A
 Conductivity/DO Meter: YSI 556 / N/A Other: N/A

SAMPLE INVENTORY

Bottles Collected				Filtration	Preservation	Remarks
Time	Vol.	Composition (glass, plastic)	Quantity	(Y/N)	(type)	(quality control sample, other)
:	40mL	Glass VOA	2	N	HCl, Ice	
:	40mL	Amber Glass VOA	2	N	Ice	

Date :	Purge Characteristics		Water Quality Data				Appearance		REMARKS
	Per-cycle Vol. (mL)	Groundwater Level (Feet BMP)	Field Chemistry Parameters				Color	Turbidity & Sediment	
			Temp (F)	pH	Conductivity	ORP			
Time				± 0.1	$\pm 3\%$	± 10			
:									
:									
:									
:									
:									
:									
:									
:									
:									
:									
:									

Water level (ft. BMP) at End of Purge: _____

Field Notes:

GROUNDWATER SAMPLING RECORD

Project Number: 15-1379 Project Name: GLI, Oakland Date 08/19/15
 Sampling Location (well ID, etc.): BC-3 Total Depth to LNAPL (ft. BMP):
 Gauged by: JFA Water Level (ft. BMP) (2/8/2011): 17.36
 Casing Diameter (In ID): 4" ID Total Depth (ft. BMP): 20.28

Monitor Well Inspection:

Condition of Concrete Pad:
 Condition of Lock, Well Cover and Cap:
 Condition of Well:

QUALITY ASSURANCE

METHODS (describe):

Cleaning Equipment: Alconox soap solution, distilled water rinse
 Purging: Peristaltic Pump (Low-Flow) Sampling: Peristaltic Pump (Low-Flow)
 Disposal of Discharged Water: Collect purge water in 55-gallon drum for disposal

INSTRUMENTS (Indicate make, model, I.D.):

Water Level: _____ Thermometer: YSI 556
 pH Meter/ORP: YSI 556 Filtration: N/A
 Conductivity/DO Meter: YSI 556 / N/A Other: N/A

SAMPLE INVENTORY

Bottles Collected				Filtration	Preservation	Remarks
Time	Vol.	Composition (glass, plastic)	Quantity	(Y/N)	(type)	(quality control sample, other)
11 : 49	40mL	Glass VOA	2	N	HCl, Ice	
11 : 49	40mL	Amber Glass VOA	2	N	Ice	

Date :	Purge Characteristics		Water Quality Data				Appearance		REMARKS
	Per-cycle Vol. (mL)	Groundwater Level (Feet BMP)	Field Chemistry Parameters				Color	Turbidity & Sediment	
			Temp (F)	pH	Conductivity	ORP			
Time			± 0.1	± 3 %	± 10				
11 : 31	400	17.80	72.11	7.23	918	-22.4	Clear	low	
11 : 34	400	17.88	71.30	7.30	926	-26.5	Clear	low	
11 : 37	300	17.92	71.33	7.28	923	-25.4	Clear	low	
11 : 40	420	18.03	70.96	7.35	926	-29.7	Clear	low	
11 : 43	480	18.08	71.21	7.37	929	-30.7	Clear	low	
:									
:									
:									
:									
:									

Water level (ft. BMP) at End of Purge: _____

Field Notes:

GROUNDWATER SAMPLING RECORD

Project Number: 15-1379 Project Name: GLI, Oakland Date 08/20/15
 Sampling Location (well ID, etc.): ES-1 Total Depth to LNAPL (ft. BMP): _____
 Gauged by: JFA Water Level (ft. BMP) (2/8/2011): 17.15
 Casing Diameter (In ID): 4" ID Total Depth (ft. BMP): 30.22

Monitor Well Inspection:

Condition of Concrete Pad: weathered but ok
 Condition of Lock, Well Cover and Cap: non-leaking plastic cap
 Condition of Well: good

QUALITY ASSURANCE

METHODS (describe):

Cleaning Equipment: Alconox soap solution, distilled water rinse
 Purging: Peristaltic Pump (Low-Flow) Sampling: Peristaltic Pump (Low-Flow)
 Disposal of Discharged Water: Collect purge water in 55-gallon drum for disposal

INSTRUMENTS (Indicate make, model, I.D.):

Water Level: Solinst Thermometer: YSI 556
 pH Meter/ORP: YSI 556 Filtration: N/A
 Conductivity/DO Meter: YSI 556 / N/A Other: N/A

SAMPLE INVENTORY

Bottles Collected				Filtration	Preservation	Remarks
Time	Vol.	Composition (glass, plastic)	Quantity	(Y/N)	(type)	(quality control sample, other)
9 : 47	40mL	Glass VOA	2	N	HCl, Ice	
9 : 47	40mL	Amber Glass VOA	2	N	Ice	

Date :	Purge Characteristics		Water Quality Data				Appearance		REMARKS
	Per-cycle Vol. (mL)	Groundwater Level (Feet BMP)	Field Chemistry Parameters				Color	Turbidity & Sediment	
			Temp (F)	pH	Conductivity	ORP			
Time			± 0.1	± 0.1	± 3 %	± 10			
9 : 28	610	17.25	71.75	6.50	1109	-155.8	clear	low	some black specks
9 : 31	610	17.27	71.70	6.53	1109	-164.2	clear	low	
9 : 34	430	17.27	71.78	6.59	1109	-166.3	clear	low	
9 : 37	480	17.28	71.81	6.66	1110	-167.2	clear	low	
9 : 40	510	17.28	71.82	6.69	1110	-171.1	clear	low	
9 : 43	480	17.29	71.84	6.71	1110	-163.1	clear	low	
:									
:									
:									
:									

Water level (ft. BMP) at End of Purge: _____

Field Notes:

GROUNDWATER SAMPLING RECORD

Project Number: 15-1379 Project Name: GLI, Oakland Date 08/19/15
 Sampling Location (well ID, etc.): ES-2 Total Depth to LNAPL (ft. BMP):
 Gauged by: JFA Water Level (ft. BMP) (2/8/2011): 17.65
 Casing Diameter (In ID): 4" ID Total Depth (ft. BMP): 30.75

Monitor Well Inspection:

Condition of Concrete Pad: good
 Condition of Lock, Well Cover and Cap: cap was off - no lock
 Condition of Well: good

QUALITY ASSURANCE

METHODS (describe):

Cleaning Equipment: Alconox soap solution, distilled water rinse
 Purging: Peristaltic Pump (Low-Flow) Sampling: Peristaltic Pump (Low-Flow)
 Disposal of Discharged Water: Collect purge water in 55-gallon drum for disposal

INSTRUMENTS (Indicate make, model, I.D.):

Water Level: Selinst Thermometer: YSI 556
 pH Meter/ORP: YSI 556 Filtration: N/A
 Conductivity/DO Meter: YSI 556 / N/A Other: N/A

SAMPLE INVENTORY

Bottles Collected				Filtration (Y/N)	Preservation (type)	Remarks (quality control sample, other)
Time	Vol.	Composition (glass, plastic)	Quantity			
16:51	40mL	Glass VOA	2	N	HCl, Ice	
16:51	40mL	Amber Glass VOA	2	N	Ice	

Date : Time	Purge Characteristics		Water Quality Data				Appearance		REMARKS
	Per-cycle Vol. (mL)	Groundwater Level (Feet BMP)	Field Chemistry Parameters				Color	Turbidity & Sediment	
			Temp (F)	pH	Conductivity	ORP			
				± 0.1	± 3 %	± 10			
16:29	560	17.76	69.97	7.06	1407	-175.1	Clear	low	
16:32	560	17.77	69.86	7.06	1408	-178.8	Clear	low	
16:35	550	17.77	70.00	7.06	1408	-183.6	Clear	low	
16:38	500	17.77	70.21	7.05	1408	-187.9	Clear	low	
16:41	500	17.77	70.12	7.05	1406	-196.7	Clear	low	
16:44	500	17.77	70.18	7.04	1406	-198.0	Clear	low	
16:47	500	17.77	70.08	7.05	1404	-203.4	Clear	low	
:									
:									
:									

Water level (ft. BMP) at End of Purge: _____

Field Notes:

GROUNDWATER SAMPLING RECORD

Project Number: 15-1379 Project Name: GLI, Oakland Date 08/19/15
 Sampling Location (well ID, etc.): ES-3 Total Depth to LNAPL (ft. BMP):
 Gauged by: JFA Water Level (ft. BMP) (~~2/8/2011~~): 17.98
 Casing Diameter (In ID): 4" ID Total Depth (ft. BMP): 31.75

Monitor Well Inspection:
 Condition of Concrete Pad:
 Condition of Lock, Well Cover and Cap:
 Condition of Well:

QUALITY ASSURANCE

METHODS (describe):
 Cleaning Equipment: Alconox soap solution, distilled water rinse
 Purging: Peristaltic Pump (Low-Flow) Sampling: Peristaltic Pump (Low-Flow)
 Disposal of Discharged Water: Collect purge water in 55-gallon drum for disposal

INSTRUMENTS (Indicate make, model, I.D.):
 Water Level: _____ Thermometer: YSI 556
 pH Meter/ORP: YSI 556 Filtration: N/A
 Conductivity/DO Meter: YSI 556 / N/A Other: N/A

SAMPLE INVENTORY

Bottles Collected				Filtration	Preservation	Remarks
Time	Vol.	Composition (glass, plastic)	Quantity	(Y/N)	(type)	(quality control sample, other)
<u>8:31</u>	<u>40mL</u>	<u>Glass VOA</u>	<u>2</u>	<u>N</u>	<u>HCl, Ice</u>	
<u>8:31</u>	<u>40mL</u>	<u>Amber Glass VOA</u>	<u>2</u>	<u>N</u>	<u>Ice</u>	

Date: <u>8-19-15</u> Time	Purge Characteristics		Water Quality Data				Appearance		REMARKS
	Per-cycle Vol. (mL)	Groundwater Level (Feet BMP)	Field Chemistry Parameters				Color	Turbidity & Sediment	
			Temp (F)	pH	Conductivity	ORP			
				± 0.1	$\pm 3\%$	± 10			
<u>8:16</u>	<u>550</u>	<u>18.05</u>	<u>70.17</u>	<u>6.70</u>	<u>1171</u>	<u>-171.6</u>	<u>Clear</u>	<u>low</u>	
<u>8:19</u>	<u>300</u>	<u>18.04</u>	<u>70.38</u>	<u>6.73</u>	<u>1165</u>	<u>-170.2</u>	<u>Clear</u>	<u>low</u>	
<u>8:22</u>	<u>400</u>	<u>18.03</u>	<u>70.31</u>	<u>6.75</u>	<u>1171</u>	<u>-163.9</u>	<u>clear</u>	<u>low</u>	
<u>8:25</u>	<u>400</u>	<u>18.03</u>	<u>70.23</u>	<u>6.76</u>	<u>1173</u>	<u>-158.8</u>	<u>clear</u>	<u>low</u>	
<u>8:28</u>	<u>410</u>	<u>18.03</u>	<u>70.26</u>	<u>6.77</u>	<u>1183</u>	<u>-159.0</u>	<u>clear</u>	<u>low</u>	
<u>:</u>									
<u>:</u>									
<u>:</u>									
<u>:</u>									
<u>:</u>									

Water level (ft. BMP) at End of Purge: _____

Field Notes:

GROUNDWATER SAMPLING RECORD

Project Number: 15-1379 Project Name: GLI, Oakland Date 08/19/15
 Sampling Location (well ID, etc.): ES-4 Total Depth to LNAPL (ft. BMP): —
 Gauged by: JFA Water Level (ft. BMP) (~~2/8/2011~~): 16.90
 Casing Diameter (In ID): 4" ID Total Depth (ft. BMP): 30.11

Monitor Well Inspection:
 Condition of Concrete Pad: good
 Condition of Lock, Well Cover and Cap: all good
 Condition of Well: all missing 1 bolt

QUALITY ASSURANCE

METHODS (describe):
 Cleaning Equipment: Alconox soap solution, distilled water rinse
 Purging: Peristaltic Pump (Low-Flow) Sampling: Peristaltic Pump (Low-Flow)
 Disposal of Discharged Water: Collect purge water in 55-gallon drum for disposal

INSTRUMENTS (Indicate make, model, I.D.):
 Water Level: Schinst Thermometer: YSI 556
 pH Meter/ORP: YSI 556 Filtration: N/A
 Conductivity/DO Meter: YSI 556 / N/A Other: N/A

SAMPLE INVENTORY

Bottles Collected				Filtration	Preservation	Remarks
Time	Vol.	Composition (glass, plastic)	Quantity	(Y/N)	(type)	(quality control sample, other)
<u>9:49</u>	<u>40mL</u>	<u>Glass VOA</u>	<u>2</u>	<u>N</u>	<u>HCl, Ice</u>	
<u>9:49</u>	<u>40mL</u>	<u>Amber Glass VOA</u>	<u>2</u>	<u>N</u>	<u>Ice</u>	

Date:	Purge Characteristics		Water Quality Data				Appearance		REMARKS
	Per-cycle Vol. (mL)	Groundwater Level (Feet BMP)	Field Chemistry Parameters				Color	Turbidity & Sediment	
			Temp (F)	pH	Conductivity	ORP			
Time				± 0.1	$\pm 3\%$	± 10			
<u>9:33</u>	<u>500</u>	<u>16.96</u>	<u>72.19</u>	<u>6.73</u>	<u>592</u>	<u>-147.8</u>	<u>Clear</u>	<u>low</u>	
<u>9:36</u>	<u>310</u>	<u>16.97</u>	<u>72.81</u>	<u>6.73</u>	<u>590</u>	<u>-166.4</u>	<u>Clear</u>	<u>low</u>	<u>pump stopped 2:30 secs.</u>
<u>9:39</u>	<u>570</u>	<u>16.97</u>	<u>72.17</u>	<u>6.72</u>	<u>591</u>	<u>-163.0</u>	<u>Clear</u>	<u>low</u>	
<u>9:42</u>	<u>530</u>	<u>16.95</u>	<u>72.08</u>	<u>6.73</u>	<u>590</u>	<u>-166.0</u>	<u>Clear</u>	<u>low</u>	
<u>9:45</u>	<u>550</u>	<u>16.96</u>	<u>72.13</u>	<u>6.72</u>	<u>591</u>	<u>-163.8</u>	<u>Clear</u>	<u>low</u>	
<u>:</u>									
<u>:</u>									
<u>:</u>									
<u>:</u>									
<u>:</u>									

Water level (ft. BMP) at End of Purge: _____

Field Notes:

GROUNDWATER SAMPLING RECORD

Project Number: 15-1379 Project Name: GLI, Oakland Date 08/19/15
 Sampling Location (well ID, etc.): ES-5 Total Depth to LNAPL (ft. BMP):
 Gauged by: JFA Water Level (ft. BMP) (2/8/2011): 17.01
 Casing Diameter (In ID): 4" ID Total Depth (ft. BMP): 30.23

Monitor Well Inspection:
 Condition of Concrete Pad: good
 Condition of Lock, Well Cover and Cap: no lock on
 Condition of Well: good

QUALITY ASSURANCE

METHODS (describe):
 Cleaning Equipment: Alconox soap solution, distilled water rinse
 Purging: Peristaltic Pump (Low-Flow) Sampling: Peristaltic Pump (Low-Flow)
 Disposal of Discharged Water: Collect purge water in 55-gallon drum for disposal

INSTRUMENTS (Indicate make, model, I.D.):
 Water Level: Solinst Thermometer: YSI 556
 pH Meter/ORP: YSI 556 Filtration: N/A
 Conductivity/DO Meter: YSI 556 / N/A Other: N/A

SAMPLE INVENTORY

Bottles Collected				Filtration	Preservation	Remarks
Time	Vol.	Composition (glass, plastic)	Quantity	(Y/N)	(type)	(quality control sample, other)
<u>15:59</u>	<u>40mL</u>	<u>Glass VOA</u>	<u>2</u>	<u>N</u>	<u>HCl, Ice</u>	
<u>18:59</u>	<u>40mL</u>	<u>Amber Glass VOA</u>	<u>2</u>	<u>N</u>	<u>Ice</u>	

Date :	Purge Characteristics		Water Quality Data				Appearance		REMARKS
	Per-cycle Vol. (mL)	Groundwater Level (Feet BMP)	Field Chemistry Parameters				Color	Turbidity & Sediment	
			Temp (F)	pH	Conductivity	ORP			
Time				± 0.1	$\pm 3\%$	± 10			
<u>15:42</u>	<u>700</u>	<u>17.21</u>	<u>72.51</u>	<u>6.90</u>	<u>915</u>	<u>-132.2</u>	<u>clear</u>	<u>low</u>	
<u>15:45</u>	<u>830</u>	<u>17.23</u>	<u>72.98</u>	<u>6.86</u>	<u>923</u>	<u>-119.4</u>	<u>clear</u>	<u>low</u>	
<u>15:48</u>	<u>520</u>	<u>17.23</u>	<u>72.49</u>	<u>6.82</u>	<u>922</u>	<u>-107.2</u>	<u>clear</u>	<u>low</u>	
<u>15:51</u>	<u>600</u>	<u>17.25</u>	<u>72.38</u>	<u>6.82</u>	<u>925</u>	<u>-110.4</u>	<u>clear</u>	<u>low</u>	
<u>15:54</u>	<u>600</u>	<u>17.26</u>	<u>72.11</u>	<u>6.81</u>	<u>929</u>	<u>-108.1</u>	<u>clear</u>	<u>low</u>	
<u>:</u>									
<u>:</u>									
<u>:</u>									
<u>:</u>									
<u>:</u>									

Water level (ft. BMP) at End of Purge:

Field Notes:

GROUNDWATER SAMPLING RECORD

Project Number: 15-1379 Project Name: GLI, Oakland Date 08/19/15
 Sampling Location (well ID, etc.): ES-6 Total Depth to LNAPL (ft. BMP):
 Gauged by: JFA Water Level (ft. BMP) (~~2/8/2011~~): 19.92
 Casing Diameter (In ID): 4" ID Total Depth (ft. BMP): 35.13

Monitor Well Inspection:

Condition of Concrete Pad: good
 Condition of Lock, Well Cover and Cap: no lock
 Condition of Well: overall good condition

QUALITY ASSURANCE

METHODS (describe):

Cleaning Equipment: Alconox soap solution, distilled water rinse
 Purging: Peristaltic Pump (Low-Flow) Sampling: Peristaltic Pump (Low-Flow)
 Disposal of Discharged Water: Collect purge water in 55-gallon drum for disposal

INSTRUMENTS (Indicate make, model, I.D.):

Water Level: Solinst Thermometer: YSI 556
 pH Meter/ORP: YSI 556 Filtration: N/A
 Conductivity/DO Meter: YSI 556 / N/A Other: N/A

SAMPLE INVENTORY

Bottles Collected				Filtration	Preservation	Remarks
Time	Vol.	Composition (glass, plastic)	Quantity	(Y/N)	(type)	(quality control sample, other)
10:55	40mL	Glass VOA	2	N	HCl, Ice	
10:55	40mL	Amber Glass VOA	2	N	Ice	

Date :	Purge Characteristics		Water Quality Data				Appearance		REMARKS
	Per-cycle Vol. (mL)	Groundwater Level (Feet BMP)	Field Chemistry Parameters				Color	Turbidity & Sediment	
			Temp (F)	pH	Conductivity	ORP			
Time			± 0.1	± 3 %	± 10				
10:34	720	20.03	73.89	6.96	877	-37.8	clear	low	
10:37	600	20.03	74.12	6.99	877	-46.1	clear	low	
10:40	500	20.02	74.14	6.99	879	-41.6	clear	low	
10:43	530	19.99	74.12	7.01	881	-65.9	clear	low	
10:46	510	19.99	74.03	7.01	883	-70.7	clear	low	
10:49	510	19.99	74.06	7.01	886	-72.0	clear	low	
10:52	510	19.99	74.06	7.01	888	-73.3	clear	low	
:									
:									
:									

Water level (ft. BMP) at End of Purge: _____

Field Notes:

GROUNDWATER SAMPLING RECORD

Project Number: 15-1379 Project Name: GLI, Oakland Date 08/19/15
 Sampling Location (well ID, etc.): ES-7 Total Depth to LNAPL (ft. BMP):
 Gauged by: JFA Water Level (ft. BMP) (2/8/2011): 18.75
 Casing Diameter (In ID): 4" ID Total Depth (ft. BMP): 33.38

Monitor Well Inspection:

Condition of Concrete Pad:
 Condition of Lock, Well Cover and Cap:
 Condition of Well:

QUALITY ASSURANCE

METHODS (describe):

Cleaning Equipment: Alconox soap solution, distilled water rinse
 Purging: Peristaltic Pump (Low-Flow) Sampling: Peristaltic Pump (Low-Flow)
 Disposal of Discharged Water: Collect purge water in 55-gallon drum for disposal

INSTRUMENTS (Indicate make, model, I.D.):

Water Level: _____ Thermometer: YSI 556
 pH Meter/ORP: YSI 556 Filtration: N/A
 Conductivity/DO Meter: YSI 556 / N/A Other: N/A

SAMPLE INVENTORY

Bottles Collected				Filtration (Y/N)	Preservation (type)	Remarks (quality control sample, other)
Time	Vol.	Composition (glass, plastic)	Quantity			
<u>13:25</u>	<u>40mL</u>	<u>Glass VOA</u>	<u>2</u>	<u>N</u>	<u>HCl, Ice</u>	
<u>13:25</u>	<u>40mL</u>	<u>Amber Glass VOA</u>	<u>2</u>	<u>N</u>	<u>Ice</u>	

Date : Time	Purge Characteristics		Water Quality Data				Appearance		REMARKS
	Per-cycle Vol. (mL)	Groundwater Level (Feet BMP)	Field Chemistry Parameters				Color	Turbidity & Sediment	
			Temp (F)	pH	Conductivity	ORP			
			± 0.1	± 0.1	± 3 %	± 10			
<u>13:07</u>	<u>480</u>	<u>18.89</u>	<u>71.05</u>	<u>6.80</u>	<u>720</u>	<u>-37.5</u>	<u>clear</u>	<u>med-high</u>	<u>dirty water</u>
<u>13:10</u>	<u>536</u>	<u>18.94</u>	<u>70.75</u>	<u>6.81</u>	<u>716</u>	<u>-42.6</u>	<u>clear</u>	<u>med</u>	
<u>13:13</u>	<u>500</u>	<u>18.90</u>	<u>70.93</u>	<u>6.82</u>	<u>721</u>	<u>-38.8</u>	<u>clear</u>	<u>med</u>	
<u>13:17</u>	<u>500</u>	<u>18.91</u>	<u>70.43</u>	<u>6.84</u>	<u>724</u>	<u>-43.6</u>	<u>clear</u>	<u>med</u>	
<u>13:20</u>	<u>500</u>	<u>18.92</u>	<u>70.39</u>	<u>6.83</u>	<u>728</u>	<u>-46.5</u>	<u>clear</u>	<u>med</u>	
<u>:</u>									
<u>:</u>									
<u>:</u>									
<u>:</u>									
<u>:</u>									

Water level (ft. BMP) at End of Purge: _____

Field Notes:

GROUNDWATER SAMPLING RECORD

Project Number: 15-1379 Project Name: GLI, Oakland Date 08/20/15
 Sampling Location (well ID, etc.): ES-8 Total Depth to LNAPL (ft. BMP):
 Gauged by: JFA Water Level (ft. BMP) (~~2/8/2011~~): 17.58
 Casing Diameter (In ID): 4" ID Total Depth (ft. BMP): 29.31

Monitor Well Inspection:
 Condition of Concrete Pad: good recently asphalted over
 Condition of Lock, Well Cover and Cap: no lock
 Condition of Well: good

QUALITY ASSURANCE

METHODS (describe):
 Cleaning Equipment: Alconox soap solution, distilled water rinse
 Purging: Peristaltic Pump (Low-Flow) Sampling: Peristaltic Pump (Low-Flow)
 Disposal of Discharged Water: Collect purge water in 55-gallon drum for disposal

INSTRUMENTS (Indicate make, model, I.D.):
 Water Level: Solinst Thermometer: YSI 556
 pH Meter/ORP: YSI 556 Filtration: N/A
 Conductivity/DO Meter: YSI 556 / N/A Other: N/A

SAMPLE INVENTORY

Bottles Collected				Filtration	Preservation	Remarks
Time	Vol.	Composition (glass, plastic)	Quantity	(Y/N)	(type)	(quality control sample, other)
<u>11:55</u>	<u>40mL</u>	<u>Glass VOA</u>	<u>2</u>	<u>N</u>	<u>HCl, Ice</u>	
<u>11:55</u>	<u>40mL</u>	<u>Amber Glass VOA</u>	<u>2</u>	<u>N</u>	<u>Ice</u>	

Date :	Purge Characteristics		Water Quality Data				Appearance		REMARKS
	Per-cycle Vol. (mL)	Groundwater Level (Feet BMP)	Field Chemistry Parameters				Color	Turbidity & Sediment	
			Temp (F)	pH	Conductivity	ORP			
Time			± 0.1	± 3 %	± 10				
<u>11:25</u>	<u>500</u>	<u>17.65</u>	<u>72.19</u>	<u>6.88</u>	<u>914</u>	<u>-181.6</u>	<u>clear</u>	<u>low</u>	
<u>11:28</u>	<u>500</u>	<u>17.65</u>	<u>72.31</u>	<u>6.87</u>	<u>889</u>	<u>-176.4</u>	<u>clear</u>	<u>low</u>	
<u>11:31</u>	<u>500</u>	<u>17.66</u>	<u>72.20</u>	<u>6.84</u>	<u>973</u>	<u>-169.7</u>	<u>clear</u>	<u>low</u>	
<u>11:34</u>	<u>500</u>	<u>17.66</u>	<u>72.16</u>	<u>6.82</u>	<u>1002</u>	<u>-164.2</u>	<u>clear</u>	<u>low</u>	
<u>11:37</u>	<u>500</u>	<u>17.66</u>	<u>72.15</u>	<u>6.81</u>	<u>1009</u>	<u>-159.9</u>	<u>clear</u>	<u>low</u>	
<u>11:40</u>	<u>500</u>	<u>17.66</u>	<u>72.11</u>	<u>6.79</u>	<u>1023</u>	<u>-155.0</u>	<u>clear</u>	<u>low</u>	
<u>11:43</u>	<u>500</u>	<u>17.66</u>	<u>72.20</u>	<u>6.80</u>	<u>978</u>	<u>-154.5</u>	<u>clear</u>	<u>low</u>	
<u>11:46</u>	<u>500</u>	<u>17.66</u>	<u>72.03</u>	<u>6.78</u>	<u>1026</u>	<u>-150.0</u>	<u>clear</u>	<u>low</u>	
<u>11:49</u>	<u>500</u>	<u>17.66</u>	<u>71.99</u>	<u>6.78</u>	<u>1025</u>	<u>-146.4</u>	<u>clear</u>	<u>low</u>	
<u>11:52</u>		<u>17.66</u>	<u>72.05</u>	<u>6.78</u>	<u>1021</u>	<u>-146.3</u>	<u>clear</u>	<u>low</u>	

Water level (ft. BMP) at End of Purge: _____

Field Notes:

GROUNDWATER SAMPLING RECORD

Project Number: 15-1379 Project Name: GLI, Oakland Date 08/20/15
 Sampling Location (well ID, etc.): ES-9 Total Depth to LNAPL (ft. BMP): 4'
 Gauged by: JFA Water Level (ft. BMP) (~~2/8/2011~~): 16.45
 Casing Diameter (In ID): 4" ID Total Depth (ft. BMP): 35.00

Monitor Well Inspection:

Condition of Concrete Pad: good missing bolts, recently asphalted over
 Condition of Lock, Well Cover and Cap: no lock on well cover
 Condition of Well: good

QUALITY ASSURANCE

METHODS (describe):

Cleaning Equipment: Alconox soap solution, distilled water rinse
 Purging: Peristaltic Pump (Low-Flow) Sampling: Peristaltic Pump (Low-Flow)
 Disposal of Discharged Water: Collect purge water in 55-gallon drum for disposal

INSTRUMENTS (Indicate make, model, I.D.):

Water Level: Solmot Thermometer: YSI 556
 pH Meter/ORP: YSI 556 Filtration: N/A
 Conductivity/DO Meter: YSI 556 / N/A Other: N/A

SAMPLE INVENTORY

Bottles Collected				Filtration	Preservation	Remarks
Time	Vol.	Composition (glass, plastic)	Quantity	(Y/N)	(type)	(quality control sample, other)
13:06	40mL	Glass VOA	2	N	HCl, Ice	
13:06	40mL	Amber Glass VOA	2	N	Ice	

Date :	Purge Characteristics		Water Quality Data				Appearance		REMARKS
	Per-cycle Vol. (mL)	Groundwater Level (Feet BMP)	Field Chemistry Parameters				Color	Turbidity & Sediment	
			Temp (F)	pH	Conductivity	ORP			
Time			± 0.1	± 0.1	± 3 %	± 10			
12:30	590	16.49	73.21	6.98	782	-137.1	clear	low	Small black specks
12:53	480	16.49	73.13	6.98	786	-138.1	clear	low	
18:56	580	16.49	73.14	6.99	787	-140.4	clear	low	
12:54	610	16.49	73.08	7.00	788	-140.0	clear	low	
13:02	630	16.49	73.07	7.01	790	-140.4	clear	low	
:									
:									
:									
:									
:									

Water level (ft. BMP) at End of Purge: _____

Field Notes:

GROUNDWATER SAMPLING RECORD

Project Number: 15-1379 Project Name: GLI, Oakland Date 08/19/15
 Sampling Location (well ID, etc.): ES-11 Total Depth to LNAPL (ft. BMP):
 Gauged by: JFA Water Level (ft. BMP) (2/8/2011): 17.02
 Casing Diameter (In ID): 4" ID Total Depth (ft. BMP): 35.06

Monitor Well Inspection:
 Condition of Concrete Pad: good
 Condition of Lock, Well Cover and Cap: no lock
 Condition of Well: missing bolts

QUALITY ASSURANCE

METHODS (describe):
 Cleaning Equipment: Alconox soap solution, distilled water rinse
 Purging: Peristaltic Pump (Low-Flow) Sampling: Peristaltic Pump (Low-Flow)
 Disposal of Discharged Water: Collect purge water in 55-gallon drum for disposal
INSTRUMENTS (Indicate make, model, I.D.):
 Water Level: _____ Thermometer: YSI 556
 pH Meter/ORP: YSI 556 Filtration: N/A
 Conductivity/DO Meter: YSI 556 / N/A Other: N/A

SAMPLE INVENTORY

Bottles Collected				Filtration	Preservation	Remarks
Time	Vol.	Composition (glass, plastic)	Quantity	(Y/N)	(type)	(quality control sample, other)
<u>14:30</u>	<u>40mL</u>	<u>Glass VOA</u>	<u>2</u>	<u>N</u>	<u>HCl, Ice</u>	
<u>14:30</u>	<u>40mL</u>	<u>Amber Glass VOA</u>	<u>2</u>	<u>N</u>	<u>Ice</u>	

Date :	Purge Characteristics		Water Quality Data				Appearance		REMARKS
	Per-cycle Vol. (mL)	Groundwater Level (Feet BMP)	Field Chemistry Parameters				Color	Turbidity & Sediment	
			Temp (F)	pH	Conductivity	ORP			
Time				± 0.1	$\pm 3\%$	± 10			
<u>14:14</u>	<u>650 mL</u>	<u>17.07</u>	<u>70.25</u>	<u>7.35</u>	<u>569</u>	<u>-61.1</u>	<u>clear</u>	<u>low</u>	
<u>14:17</u>	<u>600 mL</u>	<u>17.07</u>	<u>70.18</u>	<u>7.33</u>	<u>569</u>	<u>-60.8</u>	<u>clear</u>	<u>low</u>	
<u>14:20</u>	<u>550 mL</u>	<u>17.07</u>	<u>70.00</u>	<u>7.33</u>	<u>569</u>	<u>-55.0</u>	<u>clear</u>	<u>low</u>	
<u>14:23</u>	<u>420 mL</u>	<u>17.07</u>	<u>69.87</u>	<u>7.32</u>	<u>568</u>	<u>-54.2</u>	<u>clear</u>	<u>low</u>	
<u>14:26</u>	<u>600 mL</u>	<u>17.07</u>	<u>69.77</u>	<u>7.32</u>	<u>568</u>	<u>-54.8</u>	<u>clear</u>	<u>low</u>	
<u>:</u>									
<u>:</u>									
<u>:</u>									
<u>:</u>									
<u>:</u>									

Water level (ft. BMP) at End of Purge: _____

Field Notes: