

PARSONS ENGINEERING SCIENCE, INC.

290 Elwood Davis Road, Suite 312 • Liverpool, New York 13088 • (315) 451-9560 • Fax (315) 451-9570

July 6, 1995

Ms. Susan Hugo
Alameda County Department
of Environmental Health
1131 Harbor Bay Parkway
Alameda, California 94502

Re: Greyhound Terminal
Location 8934
Oakland, California


Dear Ms. Hugo:

On behalf of Greyhound Lines, Inc. (Greyhound), Parsons Engineering Science, Inc. (Parsons ES) is pleased to submit the June 1995 monthly monitoring report for the Greyhound Terminal in Oakland. Table 1 (attached) lists the water levels and free-product thicknesses measured in the onsite wells during our site visit. Figure 1 shows the locations of the monitoring wells.

During our site visit on June 9, residual free-phase hydrocarbons were observed in recovery wells ES-1, ES-2 and BC-1. Groundwater samples collected from the remaining monitoring and recovery wells were clear. A total of 1,015 gallons of diesel fuel and contaminated groundwater have been recovered to date. Our next site visit is scheduled for the week of July 3, 1995.

Greyhound will keep your office informed of our progress with this site. In the interim, if you have any questions or require additional information, please call us at (315) 451-9560.

Sincerely,
PARSONS ENGINEERING SCIENCE, INC.



David A. Nickerson
Project Manager

D. Chaffin
David L. Chaffin, R.G.
California Registered Geologist (No. 4885)

cc: Mr. Kevin Graves, RWQCB
Tom Portele, GLI, Dallas, TX

95 JUL 24 PM 2:13
ENVIRONMENTAL
HEALTH

TABLE 1
MONITORING WELL DATA SUMMARY
GREYHOUND TERMINAL, OAKLAND, CALIFORNIA
JUNE 9, 1995

Location	Elevation of T.O.C. ¹ (Ft.)	Depth to Groundwater (Ft.)	Groundwater Elevation ² (Ft.)	Product Layer Thickness (Ft.)
ES-1 ³	96.64	17.16	79.48	0.01
ES-2 ³	96.44	17.61	78.83	0.01
ES-3	96.96	17.87	79.09	0
ES-4	95.70	17.02	78.68	0
ES-5 ³	95.85	16.90	78.95	0
ES-6	97.84	20.37	77.47	0
ES-7	96.40	18.29	78.11	0
ES-8	96.64	17.35	79.29	0
ES-9	95.78	16.13	79.65	0
ES-10	95.24	15.70	79.54	0
ES-11	95.92	17.34	78.58	0
BC-1 ³	96.16	17.39	78.77	0.01
BC-2 ⁴	96.32	16.88	79.44	0
BC-3 ⁴	96.20	16.90	79.30	0

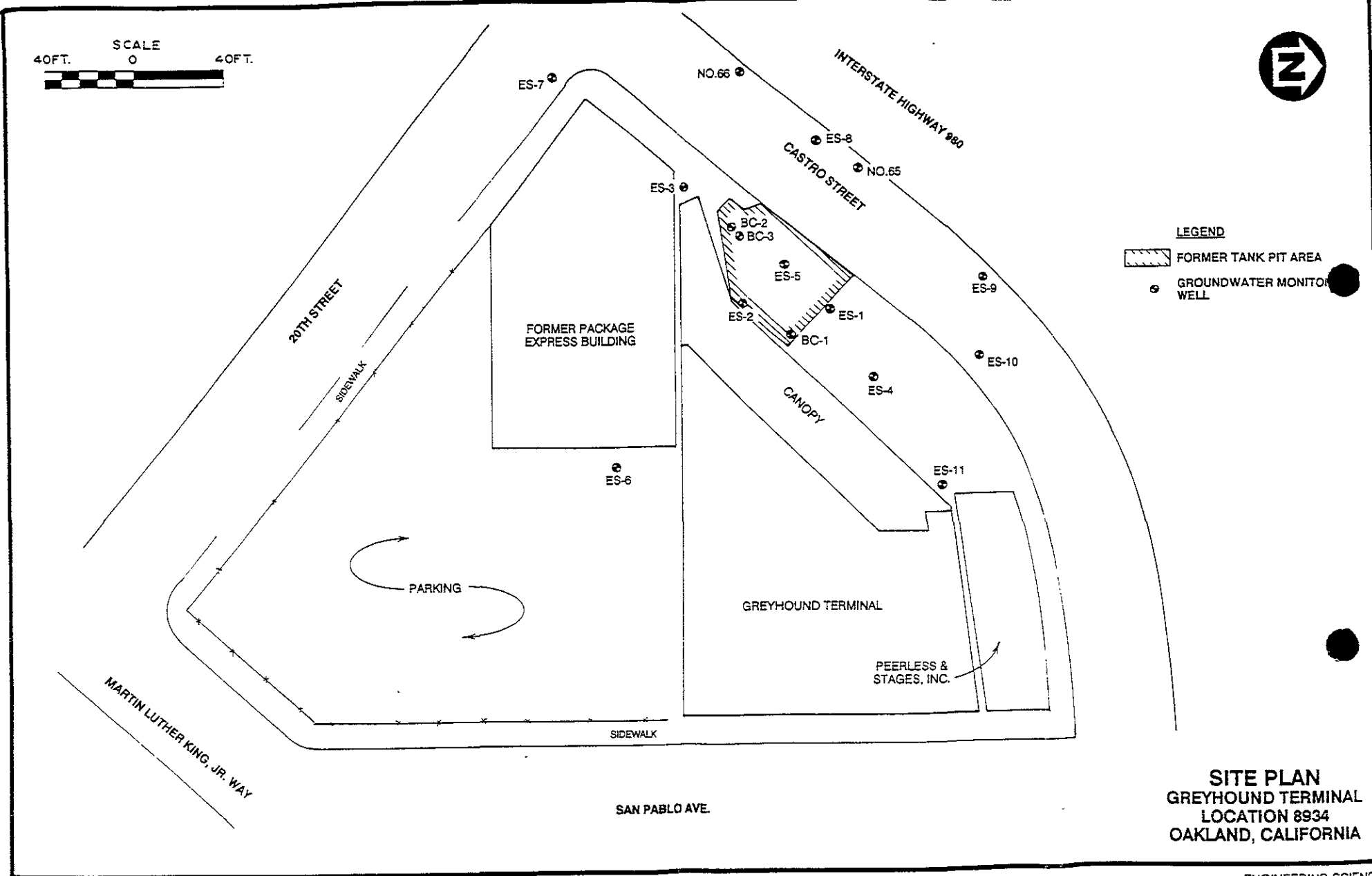
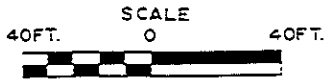
¹ Elevations of top of PVC casing measured with respect to onsite datum (97.50 feet, measured on steel grate for storm sewer near wash rack).

² Elevation of T.O.C. - depth to groundwater.

³ Recovery Wells.

⁴ Elevation approximate - well casing not vertical.

FIGURE 1



SITE PLAN
GREYHOUND TERMINAL
LOCATION 8934
OAKLAND, CALIFORNIA