

ENGINEERING-SCIENCE, INC.

290 Elwood Davis Road, Suite 312 • Liverpool, New York 13088 • (315) 451-9560 • Fax. (315) 451-9570

October 21 1993 PM 2:30

Ms. Susan Hugo
Alameda County Department
of Environmental Health
80 Swan Way, Room 200
Oakland, California 94621

Re: Greyhound Terminal
Location 8934
Oakland, California

Dear Ms. Hugo:

On behalf of Greyhound Lines, Inc., Engineering-Science, Inc. (ES) is pleased to submit the September 1993 monthly monitoring report for the Greyhound Terminal in Oakland. Attached you will find Table 1 which lists the measured water levels and free-product thicknesses from on-site wells monitored during our site visit. Figure 1 shows the locations of the monitoring wells.

During our site visit on September 1, residual free phase hydrocarbons were observed in recovery wells BC-1, ES-2 and ES-5. A hydrocarbon sheen was present in recovery well ES-1. The hydrocarbon recovery system in operation at this facility continues to work effectively, reducing product thicknesses in the recovery wells to 0.09 feet or less. A total of 615 gallons of diesel fuel and contaminated groundwater have been recovered to date.

Our next site visit is scheduled for the week of October 8, 1993. We will forward a Supplemental Site Assessment Report shortly. If you have any questions or require additional information, please feel free to contact us at (315) 451-9560.

Sincerely,

ENGINEERING-SCIENCE, INC


Martin N. Miller
Environmental Technician


David A. Nickerson
Project Manager


David L. Chaffin, R.G.
California Registered Geologist (No. 4885)

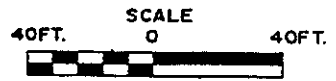
cc: Mr. Richard Hiatt, RWQCB
Tom Portele, GLI, Dallas, TX



TABLE 1
MONITORING SUMMARY
GREYHOUND LINES, INC.
OAKLAND, CA

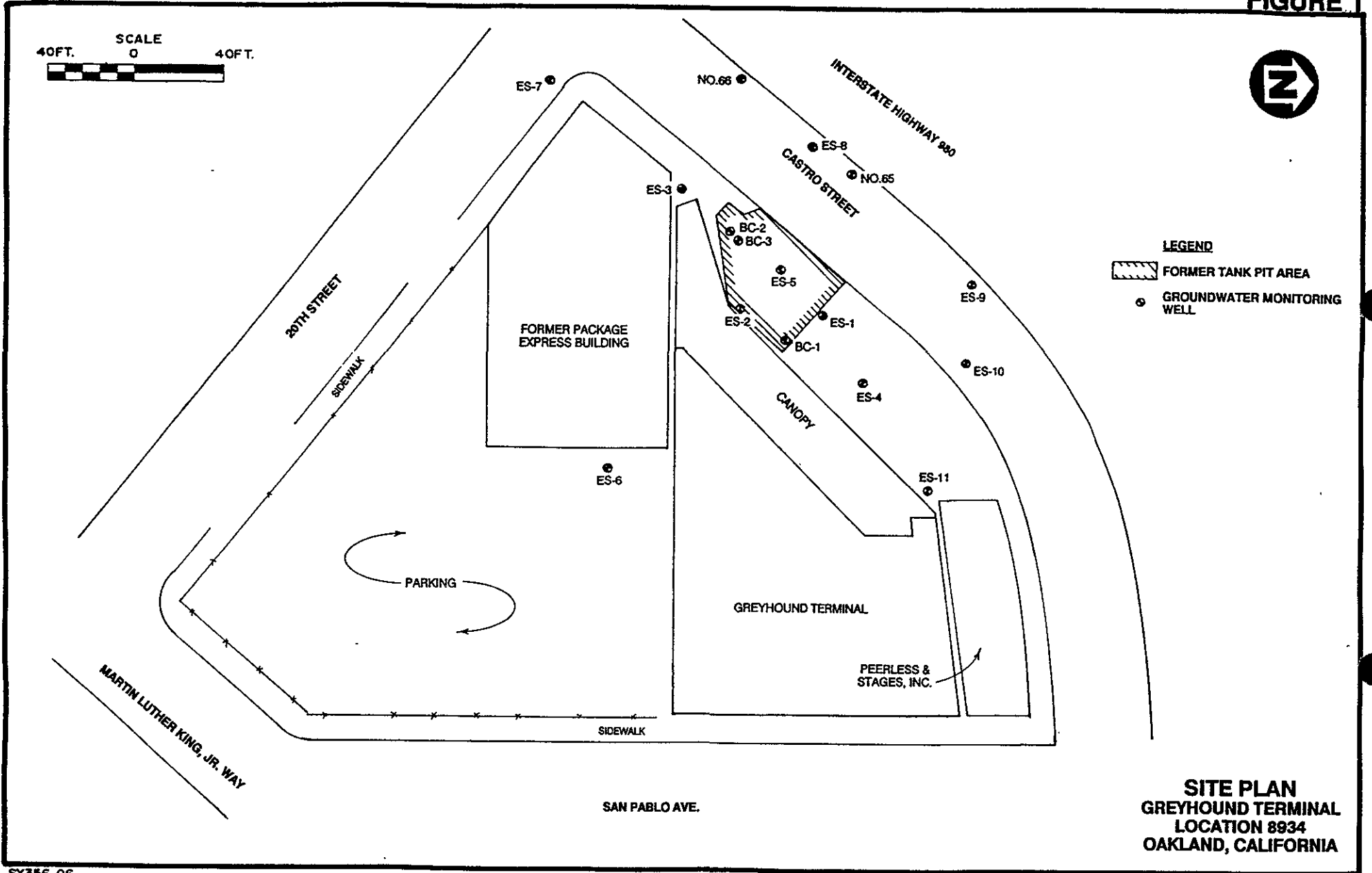
SEPTEMBER 1, 1993

Location	Depth to Liquid (feet)	Depth to Water (feet)	Product Thickness (feet)	Remarks
ES-1*	18.90	18.90	0	Sheen
ES-2*	19.50	19.59	.09	Free Product
ES-3	19.36	19.36	0	Clear
ES-4	18.46	18.46	0	Clear
ES-5*	18.79	18.80	.01	Free Product
ES-6	21.94	21.94	0	Clear
ES-7	19.71	19.71	0	Clear
ES-8	18.88	18.88	0	Clear
ES-9	19.74	19.74	0	Clear
ES-10	18.04	18.04	0	Clear
ES-11	18.74	18.74	0	Clear
BC-1*	19.23	19.32	.09	Free Product
BC-2	18.48	18.48	0	Clear
BC-3	18.40	18.40	0	Clear
No. 65	19.70	19.70	0	Clear
No. 66	19.26	19.26	0	Clear

* Recovery Well



- LEGEND**
-  FORMER TANK PIT AREA
 -  GROUNDWATER MONITORING WELL



**SITE PLAN
GREYHOUND TERMINAL
LOCATION 8934
OAKLAND, CALIFORNIA**