

**Phase I Environmental Site Assessment Update
6390 Christie Avenue
Emeryville, California**

Prepared for:


Richard Bird
Sumitomo Bank
Appraisal Department
320 California Street
Emeryville, California 94608

October 1, 1996


Prepared by:

RGA Environmental, Inc.
1260 45th Street
Emeryville, California 94608

Report Prepared By:


JoAnn Copperud, CAC #94-1558

Report Reviewed By:


Karin Schroeter, CAC #92-0772

| |
|-------------------|
| TABLE OF CONTENTS |
|-------------------|

| | |
|------------------------------------------|----|
| 1. INTRODUCTION | 1 |
| 2. SCOPE OF WORK | 1 |
| 3. SITE OVERVIEW | 2 |
| 4. SITE HISTORY AND OPERATIONS | 3 |
| 5. ENVIRONMENTAL SETTING | 4 |
| 6. RESULTS OF INVESTIGATION..... | 5 |
| 7. CONCLUSIONS AND RECOMMENDATIONS | 11 |
| 8. LIMITATIONS | 12 |
| 9. REFERENCES | 13 |

FIGURES

- General Area Site Map
- Topographic Map
- Site Plan

APPENDICES

1. Environmental Database (ERIIS)
2. Zoning Information
3. 35mm Photographs
4. Aerial Photographs
5. Correspondence
6. Registered Environmental Assessor Certificates

1. INTRODUCTION

1.1. PURPOSE

- Review past and current land use for indications of the manufacture, generation, use, storage and/or disposal of hazardous substances at the site;
- Evaluate the potential for site soil and/or groundwater contamination resulting from past and present land use activities and, to the extent possible, adjacent off-site operations;
- Render findings and professional opinion regarding the potential for environmental contamination at the site;
- If necessary, recommend further investigations to evaluate whether contamination, environmental hazards or special resource value concerns may exist at the locations identified.

1.2. INVOLVED PARTIES

JoAnn Copperud, Certified Environmental Inspector and Certified Asbestos Consultant with RGA Environmental, Inc. (RGA), conducted the Phase I site assessment update and the visual asbestos survey at the subject Property (Property). Karin Schroeter, Registered Environmental Assessor and California Certified Asbestos Consultant, reviewed the report.

2. SCOPE OF WORK

2.1. SCOPE

- Inspect and research all areas of the Property for evidence of potential hazards;
- Review previous Phase I site assessment report prepared by Tetra Tech and include their historical data and any modifications subsequent to their report dated May 31, 1994;
- Research and review information from local, state and federal environmental regulatory agencies and computerized databases concerning the subject Property and its neighbors;
- Identify suspect asbestos containing materials; and
- Submit final Phase I site assessment update report according to Sumitomo Bank's requested scope of work.

2.2. ASSUMPTIONS

The conclusions presented in this report are professional opinions based on the data described in this report. They are intended only for the subject site, and apply only to conditions existing at the time of our study. This report does not provide the level of detail necessary to be utilized for structural demolition or remodeling, or soil or ground water remediation. Changes in applicable standards can occur as the result of legislation or broadening knowledge which may invalidate, wholly or in part, the findings of this report. This report may contain records or database information misidentified by federal, state, or local agencies.

3. SITE OVERVIEW

3.1. PROPERTY LOCATION AND DESCRIPTION

The subject site (Property) is occupied by a one story concrete structure that is approximately 14,000 square feet in area. The building is subdivided into three (3) tenant unit, two of which front 64th Street and one which fronts Christie Avenue. Interior building materials include carpet over concrete slab, drywall, cove siding and exposed fiberglass batting ceilings. The roof was not accessible.

The building was constructed in 1966 and was extensively renovated in 1994. Based on the RGA site inspection conducted on September 27, 1996, the overall condition of the building was good.

3.2. ADJACENT PROPERTIES

The Property is located in a mixed-use area of commercial, light industrial, retail and residential. The immediately adjacent properties are as follows:

| | |
|--------|-----------------------------------------------|
| North: | Apartment complex |
| East: | Movie Theater complex, Emery Bay Market Place |
| South: | Commercial |
| West: | Transmission repair facility |

4. SITE HISTORY AND OPERATIONS

4.1. SANBORN FIRE INSURANCE MAPS

Sanborn maps were ordered from the Sanborn Company through Environmental Data Resources, Inc. in Southport, CT. The following maps were reviewed by Tetra Tech.

- 1912: A fertilizer company was located south of the Property. The Property was not mapped.
- 1951: A paint manufacturer was located south of the Property. The Property was not mapped.

4.2. HISTORIC DOCUMENTATION.

The following historical topographic maps were reviewed by Tetra Tech:

- 1949: The subject Property does not appear to be developed. A highway is mapped approximately 600 feet west. Railroad tracks are located 600 feet to the east. Industrial buildings are located 700 feet to the south.
- 1959: Oil tanks, approximately 450 feet east, are indicated on the map.
- 1980: No significant changes from the previous map.

4.3. AERIAL PHOTOGRAPHS REVIEWED.

The following aerial photographs were reviewed by Tetra Tech :

- 1950: Grading activity is apparent at the subject Property. It appears that new roads are being graded in the general area. The surrounding areas to the east and south appear to be primarily industrial.
- 1974: The subject Property appears in its current configuration. The surrounding area is primarily industrial.
- 1981: No significant changes to previous photograph.

1992: The subject site as it appears in its current configuration. Significant changes in surrounding area with a decrease in industrial usage. Major apartment and movie complexes are visible on adjacent sites.

5. ENVIRONMENTAL SETTING

5.1. PHYSIOGRAPHIC FEATURES

The elevation at the subject Property is approximately 15 feet above mean sea level (MSL). Elevation differences at the subject Property are less than five feet. The U.S. Geological Survey (USGS) Oakland West Quadrangle shows that the topography in the vicinity of the subject Property slopes to the west-southwest. The nearest surface water is the San Francisco Bay located approximately 800 feet west of the subject Property.

5.2. SOILS AND GEOLOGIC CONDITIONS

The Property lies on the flatlands east of the San Francisco Bay. The Bay is a drowned valley which is thought to have originally formed by erosion by the ancestral Sacramento River and subsequently widened by subsidence and a rise in sea level. Quaternary (Pleistocene to recent) sediments deposited in what is now the Bay, include both shallow marine and continental deposits.

The surficial deposit in the area is known as "Bay Mud" and generally occurs in the low lying areas adjacent to the Bay. Bay Mud is composed of unconsolidated, olive gray, blue gray, or black silty clay. Bay Mud is typically highly plastic and varies from soft to stiff in consistency. Organic remains, such as shells and peat, are not uncommon. Permeability is generally low except where lenses of sand occur. Bay Mud is mainly derived from the sediment load carried by the Sacramento and San Joaquin Rivers and has been deposited in the Bay for almost 10,000 years.

According to Flatland Deposits of the San Francisco Bay Region, Bay Mud can be found underlying the subject Property. These recently deposited sediments consist of unconsolidated, water-saturated, plastic clay and silty clay rich in organic material. Artificial fill was used over Bay Mud prior to construction of the building on the Property. Fill is composed of dune sand, silt, clay, rock waste, man-made debris and organic waste.

5.3. GROUNDWATER CONDITIONS

The direction of ground water flow at the subject Property is expected to be toward the west-southwest based on topographic expression. Ground water gradient is reported to the

west at approximately four to seven feet below ground level at the Peterson Manufacturing site.

6. RESULTS OF INVESTIGATION

6.1. SITE INSPECTION AND OBSERVATIONS

On September 27, 1996 RGA conducted site inspections of the Property and surrounding areas. Visual inspection of the Property did not reveal the presence of petroleum products, monitoring wells, unusual odors, or drums.

6.2. ADJACENT SITE AND SITE VICINITY OBSERVATIONS

Visual inspection and observation made in the area of the Property revealed the presence of one apparently unlabeled 55 gallon drum on the adjacent Property to the south. The adjacent Property usage appeared to be automotive. At the time of the survey there was visual evidence of pavement staining on the south side of the Property. Monitoring wells were observed on the adjacent Property to the east approximately 400 feet southeast of the subject Property. No other evidence of improper hazardous materials use, storage, handling or disposal practices was noted in the drive-by inspection of surrounding areas.

6.3. REGULATORY AGENCY LIST REVIEW AND FILE SEARCH

6.3.1. NATIONAL PRIORITY LIST (NPL) - List is updated to May of 1996.

U.S. EPA maintains this list under the Comprehensive Environmental Response Compensation and Liability Act of 1980 (CERCLA) 42 U.S.C. Section 9601 (1985). Once sites have been designated on the CERCLIS List, U.S. EPA uses its Hazard Ranking System (HRS) to determine potential risks to human health and the environment. Only those CERCLIS sites which present the greatest risk are added to the NPL, which qualifies the sites to receive CERCLA remedial funding.

The subject Property and surrounding sites within a one mile radius are not listed.

6.3.2. CERCLIS - List is updated to May of 1996.

Since 1982, U.S. EPA has developed and maintained lists of contaminated properties under the federal Superfund program pursuant to the Comprehensive Environmental Response Compensation and Liability Act of 1980 (CERCLA), 42 U.S.C. Section 9601 (1985). U.S. EPA discovers these sites from citizen reports, routine inspection of hazardous waste generators, treatment, storage and disposal facilities, and reporting requirements.

The subject Property and surrounding sites within a one mile radius are not listed.

6.3.3. U.S. EPA RESOURCE CONSERVATION AND RECOVERY ACT (RCRA) - GENERATORS OF HAZARDOUS MATERIALS - List is updated to May of 1996.

This database report contains information pertaining to facilities which generate hazardous waste. Information pertaining to the status of facilities tracked by the RCRA Administrative Action Tracking System (RAATS). The database is inclusive of, but not limited to: conditionally exempt small quantity generators, small quantity generators, and large quantity generators. Under the Resource Conservation and Recovery Act, the EPA compiles a list of generators of hazardous waste materials. Generators in this classification are required to have U.S. EPA I.D. numbers on all waste manifest disposal records.

No adjacent properties were listed as small or large quantity generators. The neighboring automotive repair facility is not listed as a small or large quantity generator.

6.3.4. U.S. EPA RESOURCE CONSERVATION AND RECOVERY ACT (RCRA) - TSD FACILITIES - List is updated to May of 1996.

This database report contains information pertaining to facilities which either treat, store, or dispose of hazardous waste. Information pertaining to the status of facilities is tracked by the RCRA Administrative Action Tracking System.

The subject Property and surrounding sites within a one mile radius are not listed.

6.3.5. EMERGENCY RESPONSE NOTIFICATION SYSTEM (ERNS) - List is updated to December of 1995.

ERNS is a national database and retrieval system of Incident - Notification information as initially reported. Reported incidences include releases of oil and hazardous substances. Information is recorded in an ERNS database when a release is initially reported to the federal government by any party. Most of the information in ERNS is comprised of initial notifications, supplying preliminary information on a release and are cited as unverified data.

The subject Property is not listed on the ERNS database.

6.3.6. UNDERGROUND STORAGE TANKS LISTING - List is current to August 1994.

The State of California Water Resources Control Board (WRCB) in Sacramento provides a list of all permitted underground storage tanks containing hazardous substances. This database provides information on all registered underground storage tanks.

The subject Property and immediately adjacent sites are not listed in the database as having underground storage tanks.

6.3.7. LEAKING UNDERGROUND STORAGE TANKS - List is updated to April of 1996.

The Regional Water Quality Control Board (RWQCB) provides a list of all leaks of hazardous substances from underground storage tanks (LUSTs). This database provides information on contamination case types. There are 37 LUST sites within a half mile radius of the Property.

1. The EmeryBay Market Place located at 6426 Christie Avenue is adjacent and upgradient to the subject Property. The site was not discussed in the previous report conducted in June, 1994 . Information in the file at the RWQCB was from 1988. This site was contiguous with the Neilsen truck site which is located approximately 400 hundred feet south of the subject Property. All underground fuel and waste oil tanks were removed in 1987. At the time the survey was conducted, there was visual evidence of monitoring wells on the EmeryBay Market Place Property. The monitoring wells were located approximately 300 feet southeast of the subject Property. Based upon the proximity of the site, groundwater gradient and the depth to groundwater, it is possible there has been an adverse environmental impact to the subject site.
2. King Knight Co. located at 6202 Christie Avenue is approximately .092 miles southeast and crossgradient to the Property. The site was closed fo further remediation by the local regulatory agency on June 9, 1993. It is not expected to negatively impact the Property.
3. Chiron located 4300 Eastshore Highway is approximately .166 miles southwest and downgradient to the Property. It is not expected to negatively impact the Property.
4. PIE Nationwide Property located at 5500 Eastshore Highway is approximately .183 miles northwest and downgradient to the Property. It is not expected to negatively impact the Property.
5. Emery Bay Plaza/Bayfront located at 1650 65th Street is approximately .204 miles northwest and crossgradient to the Property. It is not expected to negatively impact the Property
6. Peterson Manufacturing Co. located at 1600 63rd Street is approximately .207 miles northeast and crossgradient to the Property. It is not expected to negatively impact the Property
7. Bay Center Project located at 1665 65th Street is approximately .208 miles northwest and crossgradient to the Property. It is not expected to negatively impact the Property

8. Wetherford BMW located at 5903 Christie Avenue is approximately .233 miles southwest and crossgradient to the Property. The site was closed by local regulatory on March 31, 1993. It is not expected to negatively impact the Property.
9. Ryerson Steel & Aluminium located at 1465 65th Street is approximately .248 miles northeast and crossgradient to the Property. It is not expected to negatively impact the Property
10. Lowenberg Corporation located at 1410 64th Street is approximately .249 miles southwest and downgradient to the Property. This site was closed fo further remediation on January 1, 1996. It is not expected to negatively impact the Property.
11. Hollis Street Project located at 6050 Hollis Street is approximately .250 miles northeast and upgradient to the Property. A groundwater investigation was conducted at the site following removal of a 500-gallon underground fuel tank in 1987. The site is currently undergoing quarterly groundwater monitoring. Based upon sampling results and distance from the subject Property this site is not expected to negatively impact the Property.
12. US Post Office located at 6121 Hollis Street #8 is approximately .251 miles northeast and upgradient to the Property. No data was available in the file.
13. Post Office located at 1505 62nd Street is approximately .252 miles southeast and crossgradient to the Property. No data was available in the file. Based on distance and groundwater gradient it is not expected to negatively impact the Property.
14. Nielsen Property located at 5800 Shellmound Street is approximately .262 miles southeast and crossgradient to the Property. This site is contiguous to the Emeryville Market Place Property. Based upon the groundwater gradient it is not expected to negatively impact the Property.
15. Fire Station No. 2 located at 6303 Hollis Street is approximately .277 miles northeast and crossgradient to the Property. It is not expected to negatively impact the subject Property.
16. Hydraulic Electro Service Corp. located at 5812 Hollis Street is approximately .278 miles southeast and crossgradient to the Property. It is not expected to negatively impact the subject Property.

The remainder of the LUST sites are unlikely to negatively impact the subject Property based on groundwater gradient or distance.

6.3.8. SOLID WASTE INFORMATION SYSTEM (SWF) - List is updated to April of 1996.

The California Waste Management Board maintains this list pursuant to the Solid Waste Management and Resources Recovery Act of 1972. The list contains an inventory of active, inactive and closed solid waste disposal and transfer facilities.

The subject Property and surrounding sites within a half mile radius are not listed.

6.3.9. CAL-SITES (HWS) - List is updated to April of 1996.

The California Department of Health Services (CDHS) compiled this database pursuant to Section 253596 of the California Health and Safety Code. The list contains information on potential hazardous waste sites that have been identified by the Historical Abandoned Site Survey Program. The CDHS researched a portion of the various state environmental agencies that could possibly help identify potential hazardous waste sites. Once sites are confirmed as hazardous sites, they may be merged into the database of the Cortese List and/or the Bond Expenditure Program (BEP). Names may remain on this list even though a determination has been made that no leak had occurred or that the CDHS is requiring "No Further Action" to protect the environment or public health.

81 sites are listed within a one mile radius, 61 of which are reported as requiring "No Further Action." The remainder of the sites are either hydrogeologically down or crossgradient from the subject Property or were reported in a separate database. It is unlikely any HSW sites have adversely impacted the subject Property.

6.3.10. CALIFORNIA OIL AND GAS WELL REPORT

The California Oil and Gas Well data report contains location and production information for all regulated oil and gas wells in the State of California

The subject Property and sites within a quarter mile radius are not listed.

6.4. SITE HISTORY/LAND USE REVIEW

6.4.1. CITY OF EMERYVILLE BUILDING DEPARTMENT

The City Building Department files were researched for original building construction permits. No original building records are kept on file, however RGA notified the Alameda County Assessors Office and their files indicate that the building was constructed in 1966.

6.4.2. CITY ZONING DEPARTMENT

The Property is zoned M-U - Mixed Use District (see appendices for copies of commercial district restrictions).

6.4.3. FLOOD ZONING

Based on a conversation with Maurice Kaufman, Civil Engineer for the City of Emeryville, The Property is in Flood Zone C, which is defined as "areas of minimal flooding".

6.4.4. CITY FIRE DEPARTMENT

The Fire Department in the City of Emeryville was contacted by written request. No information has been received to date concerning the presence of registered underground storage tank(s) or hazardous materials releases on the Property. Any information received that alters the conclusions presented in this report will be forwarded as an addendum.

6.4.5. COUNTY HEALTH DEPARTMENT

The Alameda County Department of Environmental Health Services Department was contacted regarding any hazardous materials on the Property. In August, 1986 a spill of concrete sealer contain xylene and polymeric resin in water was reported. The material had spilled into the concrete dock ramp area below grade on the north side of the facility, accumulated in a double-chamber five-sided concrete sump about 2 feet deep. The material was then pumped onto the asphalt by an automatic sump pump. The water/spill mixture was cleaned by a hazardous waste contractor and a total of eight drums of hazardous waste were manifested and removed from the site.

6.5. STATE DEPARTMENT OF HEALTH SERVICES

The State Department of Health Services, Toxic Substance Control was contacted regarding hazardous waste or hazardous substance releases at the subject Property. No records of reported toxic substance releases on the subject Property have been received from DHS.

6.6. PREVIOUS ENVIRONMENTAL INVESTIGATIONS

A previous environmental investigation was conducted on the Property by Tetra Tech in May, 1994. The conclusions of the previous report were:

- "No obvious signs of surface contamination, such as soil discoloration, dead vegetation, surface spills, or poor housekeeping were found within the subject Property."
- "Regulatory agency sites were identified within the vicinity that may have an effect on soil or ground water at the subject Property."

6.7. COMPREHENSIVE ASBESTOS SURVEY

Interior building materials include cove siding and drywall and associated joint compound. The subject Property was extensively remodeled in 1994, therefore it is extremely unlikely that any asbestos containing building materials were used as a part of the renovation activities.

6.8. PCBS

Light ballasts associated with fluorescent fixtures installed or replaced prior to 1979 may contain PCBs. Based upon the renovation dates of 1994, it is unlikely that light fixtures observed during the building survey contain PCB's. There was no evidence of pad-mounted transformers on the Property.

6.9. RADON

The Department of Environmental Health was contacted regarding radon concentrations in the city of Emeryville. There have been no reported cases of exposure to elevated levels of radon.

The EPA's Map of Radon Zones in California lists the Alameda County area as having average concentrations ranging between 2.0 and 4.0 picocuries per liter pCi/L. Currently the U.S. EPA recommends taking remedial action if the levels exceed 4.0 pCi/L.

7. CONCLUSIONS AND RECOMMENDATIONS

On September 27, 1996 JoAnn Copperud of RGA conducted an Environmental Site Investigation at 6390 Christie Avenue in Emeryville, California. The purpose of the inspection was to determine the potential for hazardous or toxic substance contamination originating from, or migrating to, the subject Property.

- An adjacent upgradient site is listed as a fuel release site. At the time the survey was conducted there was visual evidence of monitoring wells located approximately 300 feet southeast of the subject Property. Based upon distance, groundwater gradient and depth to groundwater it is possible there has been an adverse environmental impact to the subject Property.
- An adjacent site is currently used for automotive repair. At the time the survey was conducted, there was visual evidence of drums containing unknown quantities or types of materials and areas of visible staining. The Property is not listed as a small quantity hazardous waste generator. Work practices at the adjacent site could have an adverse environmental impact on the subject Property, however nothing was observed on the day of the survey.

- The subject Property is located in an area which has historically been used for industrial purposes.
- The subject Property has been developed since 1966. The building was extensively renovated in 1994.
- At the time of the survey, there was no known pending environmental regulatory action concerning the subject Property.
- Visual inspection and observation made at the subject site did not reveal the presence of urea formaldehyde insulation; drums containing unknown quantities or types of hazardous or solid wastes; material spills; chemicals or other raw materials; pits or sumps; stressed vegetation; unusual or noxious odors; on-site storage tanks, oil wells, disposal wells, dry wells or monitoring wells. There was no sign of unusual discharges, discolored flowing or ponded water, cisterns, septic tanks, or unnatural fill.

8. LIMITATIONS

The conclusions presented in this report are professional opinions based on the data described in this report. They are intended only for the subject site, and apply only to conditions existing at the time of our study. This report does not provide the level of detail necessary to be utilized for structural demolition or remodeling, or soil or ground water remediation. All analyses are based upon available information.

Changes in applicable standards can occur as the result of legislation or broadening knowledge which may invalidate, wholly or in part, the findings of this report. This report may contain records or database information mis-identified by federal, state, or local agencies. RGA is not responsible for database or record errors or omissions.

California Health and Safety Code requires that information be given regarding commercial and public buildings in which asbestos-containing materials are known to be present. Under this law, owners of such buildings may be required to notify their employees and contractors who work in those buildings of the asbestos-containing materials found within, and may be required to send a copy of the notice to tenants, subtenants and others with whom such owners are in contact.

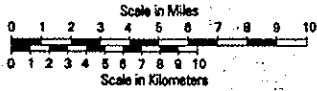
The reader should be aware that the strict interpretation of the Federal Comprehensive Emergency Response and Compensation Liability Act (CERCLA) and case law may hold the landowner responsible for any toxic liability including future cleanup costs. This statement is not motivated by any condition of the subject Property but as a general statement of the advisability that Property owners and purchasers exercise all appropriate precautions to hazardous materials risks.

9. REFERENCES

The following is a list of agencies and businesses consulted during the course of the Phase I site assessment update investigation:

- ◆ ERIIS Environmental Reporting Services;
- ◆ Emeryville Fire Department;
- ◆ City of Emeryville Building Department;
- ◆ City of Emeryville Zoning Department;
- ◆ Geologic Map of California, Division of Mines and Geology, 1977;
- ◆ State Department of Health Services;
- ◆ Alameda County Assessors Office
- ◆ Alameda County Department of Environmental Health Services
- ◆ Regional Water Quality Control Board - Oakland.

SAN FRANCISCO-MONTEREY AREA



Ocean



General Area Site Map

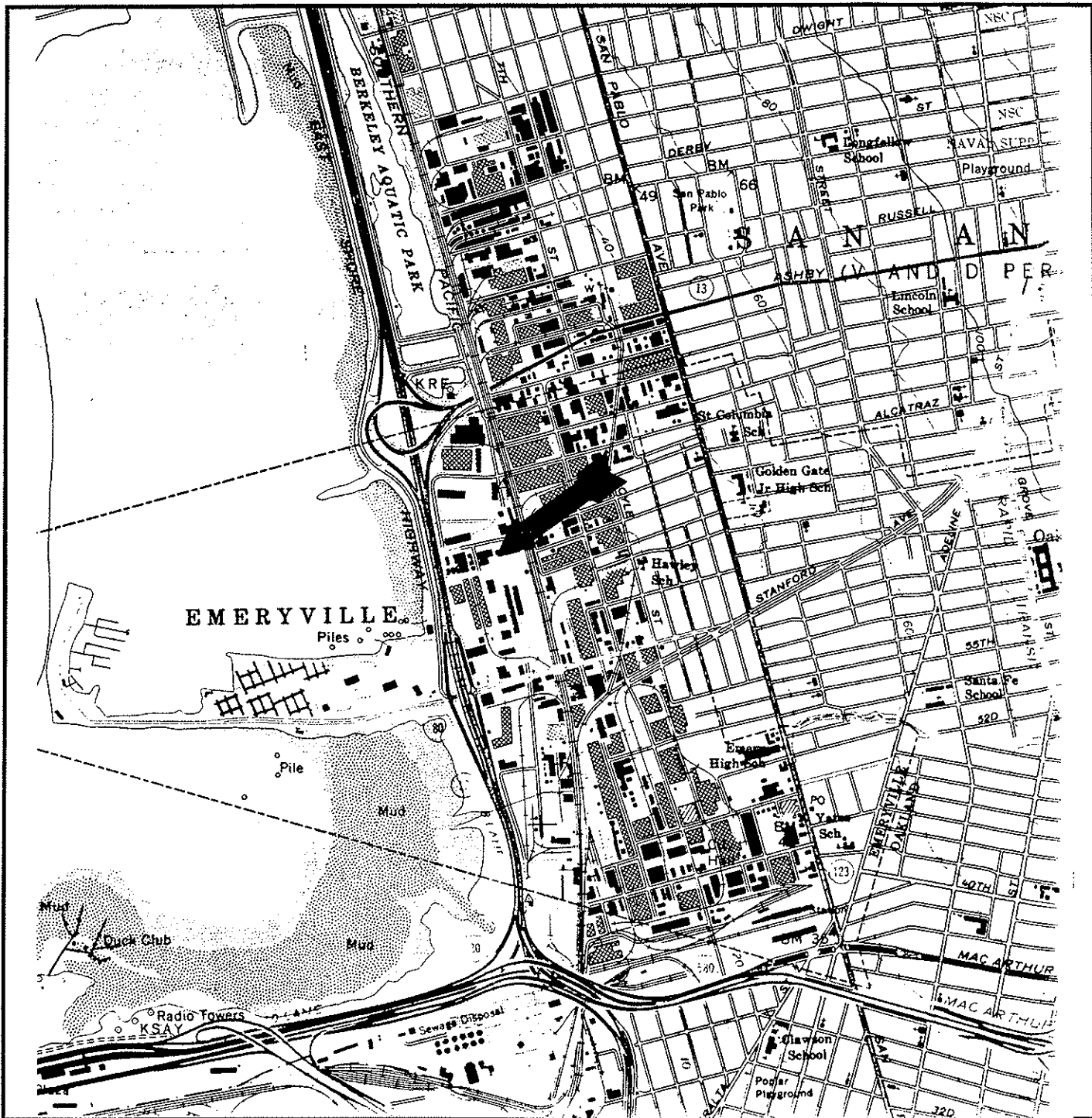
6390 Christie Avenue
Emeryville, California



Source:
American Automobile
Association

RGA Environmental Inc.
1260 45th Street
Emeryville, California 94608

Scale:
No scale



Topographic Map

**6390 Christie Avenue
Emeryville, California**

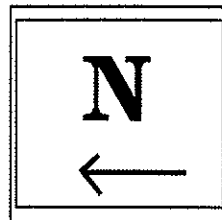


Source:
US Dept. of Water Resources
1980

RGA Environmental Inc.
1260 45th Street
Emeryville, California 94608

Scale
1:24000

UA Movie Theatre



Apartment Complex

Subject Site

Lerer Bros
Trucking

Christie Ave.

Commercial
Offices

64th Street

Pac Bell
Offices

Site Map

6390 Christie Avenue
Emeryville, California

Source:
RGA Environmental, Inc.

RGA Environmental Inc.
1260 45th Street
Emeryville, California 94608

Scale:
No Scale

APPENDIX 1)

**ENVIRONMENTAL DATABASE
(ERIIS)**

ERIIS DISCLAIMER

The information contained in this report has been obtained from publicly available sources and other secondary sources of information produced by entities other than Environmental Risk Information & Imaging Services (ERIIS). Although great care has been taken by ERIIS in compiling and checking the information contained in this report to insure that it is current and accurate, ERIIS disclaims any and all liability for any errors, omissions, or inaccuracies in such information and data, whether attributable to inadvertence or otherwise, and for any consequences arising therefrom. The data provided hereunder neither purports to be nor constitutes legal or medical advice. It is further understood that ERIIS MAKES NO REPRESENTATIONS OR WARRANTIES OF ANY KIND, INCLUDING, BUT NOT LIMITED TO, THE WARRANTIES OF FITNESS FOR A PARTICULAR PURPOSE OF MERCHANTABILITY, NOR ANY SUCH REPRESENTATIONS OR WARRANTIES TO BE IMPLIED WITH RESPECT TO THE DATA FURNISHED, AND ERIIS ASSUMES NO RESPONSIBILITY WITH RESPECT TO CUSTOMER'S, ITS EMPLOYEES', CLIENTS', OR CUSTOMERS' USE THEREOF. ERIIS SHALL NOT BE LIABLE FOR ANY SPECIAL, CONSEQUENTIAL, OR EXEMPLARY DAMAGES RESULTING, IN WHOLE OR IN PART, FROM CUSTOMER'S USE OF THE DATA. Liability on the part of the Environmental Risk Information & Imaging Services (ERIIS) is limited to the monetary value paid for this report. The report is valid only for the geographical parameters specified on the cover page of this report, and any alteration or deviation from this description will require a new report. This report does not constitute a legal opinion.

ERIIS REPORT OVERVIEW

The following features are available for an ERIIS report:

- * Database Report
 - * Statistical Profile
 - * Database Records
- * Related Maps
 - * Digital Custom Plotted Map
 - * Sanborn Fire Insurance Map(s)
 - * Topographical Map(s)

Statistical Profile

The statistical profile is an at-a-glance numeric summary of the databases searched for your ERIIS Report.

Database Records

The detailed federal and state database information indicates potential and actual environmental threats within the study radius. These records are sorted by their distance from the study site.

Digital Custom Map

The digital custom map is cross referenced with the database records. The cross-in-circle in the center of the map represents the study site. The red circles represent distances from the study site. The plottable sites in the report are distinguished on the map by symbols of different shape and color.

Historic Fire Insurance Maps

The ERIIS collection of historical Sanborn Fire Insurance Maps covers 14,000 cities and towns. These maps may indicate prior use of the study site. If no maps are available for the study site, a notice to that effect is included. This notice should serve as evidence of due diligence.

Topographical Map

USGS topographical maps show natural and man-made features as well as the shape and elevation of the terrain. The 7.5 minute quad maps are produced at a scale of 1:24,000, or one inch represents 2,000 feet.

If you have any questions about this report,
please contact ERIIS Customer Service at 1-800-989-0403

ERIIS RADIUS STATISTICAL PROFILE
State: CA

ERIIS Report #111434A

Sep 13, 1996

Site:
6390 CHRISTIE AVENUE
EMERYVILLE, CA 94608

Latitude: 37.843412
Longitude: -122.294292

| <u>Database</u> | <u>Radius (Mi)</u> | <u>Property Area**</u> | <u>Property-1/4</u> | <u>1/4-1/2</u> | <u>1/2-1</u> | <u>>1</u> | <u>TOTAL</u> |
|-----------------|--------------------|------------------------|---------------------|----------------|--------------|--------------|--------------|
| NPL | 1 | | 0 | 0 | 0 | | 0 |
| RCRIS_TS | 1 | | 0 | 0 | 0 | | 0 |
| CERCLIS | 1 | | 0 | 0 | 1 | | 1 |
| NFRAP | 1 | | 1 | 4 | 8 | | 13 |
| RCRIS_LG | 1 | | 5 | 14 | 26 | | 45 |
| RCRIS_SG | 1 | X | 1 | 18 | 15 | | 34 |
| DOCKET | 1 | | 0 | 0 | 0 | | 0 |
| TRI | 1 | | 0 | 3 | 6 | | 9 |
| FRDS | 1 | | 0 | 0 | 0 | | 0 |
| ERNS | 1 | | 0 | 1 | 6 | | 7 |
| FINDS | .25 | X | 11 | | | | 11 |
| OPENDUMP | | NR | NR | NR | NR | NR | 0 |
| NUCLEAR | | NR | NR | NR | NR | NR | 0 |
| HWS | 1 | | 10 | 25 | 46 | | 81 |
| LRST | 1 | X | 11 | 26 | 54 | | 91 |
| SWF | 1 | | 0 | 0 | 0 | | 0 |
| RST | 1 | | 8 | 25 | 42 | | 75 |
| CORTS | 1 | X | 9 | 16 | 43 | | 68 |
| HWIS | 1 | X | 7 | 22 | 52 | | 81 |
| SPILLS | 1 | | 6 | 11 | 20 | | 37 |
| OGW | 1 | | 0 | 0 | 0 | | 0 |
| SWAT | 1 | | 0 | 0 | 0 | | 0 |
| WDS | 1 | | 0 | 0 | 3 | | 3 |

Radon Zone Level: 2

Zone 2 has a predicted average indoor screening level ≥ 2 pCi/L and ≤ 4 pCi/L

A Radon Zone should not be used to determine if individual homes need to be tested for radon. The EPA's Office of Radiation and Indoor Air (202/233-9320) recommends that all homes be tested for radon, regardless of geographic location or the zone designation in which the property is located.

**A property is defined as a .05 mile buffer around the site's latitude and longitude.

A blank radius count indicates that the database was not searched by this radius per client instructions.

NR in a radius count indicates that the database cannot be reported by this search criteria due to insufficient and/or inaccurate addresses reported by a federal/state agency.

ERIIS RADIUS STATISTICAL PROFILE
State: CA

ERIIS Report #111434A

Sep 13, 1996

Site:
6390 CHRISTIE AVENUE
EMERYVILLE, CA 94608

Latitude: 37.843412
Longitude: -122.294292

| <u>Database</u> | <u>Radius (Mi)</u> | <u>Property Area**</u> | <u>Property-1/4</u> | <u>1/4-1/2</u> | <u>1/2-1</u> | <u>>1</u> | <u>TOTAL</u> |
|-----------------|--------------------|------------------------|---------------------|----------------|--------------|--------------|--------------|
| | | | 69 | 165 | 322 | 0 | 556 |

Radon Zone Level: 2

Zone 2 has a predicted average indoor screening level ≥ 2 pCi/L and ≤ 4 pCi/L

A Radon Zone should not be used to determine if individual homes need to be tested for radon. The EPA's Office of Radiation and Indoor Air (202/233-9320) recommends that all homes be tested for radon, regardless of geographic location or the zone designation in which the property is located.

**A property is defined as a .05 mile buffer around the site's latitude and longitude.

A blank radius count indicates that the database was not searched by this radius per client instructions.

NR in a radius count indicates that the database cannot be reported by this search criteria due to insufficient and/or inaccurate addresses reported by a federal/state agency.

ENVIRONMENTAL RISK INFORMATION & IMAGING SERVICES
DATABASE REFERENCE GUIDE

NPL

Date of Data: 05/01/1996
Release Date: 05/13/1996
US Environmental Protection Agency
Office of Solid Waste and Emergency Response
703/603-8881

National Priorities List

The NPL Report, also known as the Superfund List, is an EPA listing of uncontrolled or abandoned hazardous waste sites. The list is primarily based upon a score which the site receives from the EPA's Hazardous Ranking System. These sites are targeted for possible long-term remedial action under the Superfund Act of 1980.

RCRIS TS

Date of Data: 05/10/1996
Release Date: 06/10/1996
US Environmental Protection Agency
Office of Solid Waste and Emergency Response
202/260-4610

Resource Conservation and Recovery Information System - Treatment, Storage, And Disposal Facilities

The RCRIS TS Report contains information pertaining to facilities which either treat, store, or dispose of EPA regulated hazardous waste. The following information is also included in the RCRIS TS Report:

- Information pertaining to the status of facilities tracked by the RCRA Administrative Action Tracking System (RAATS)
- Inspections & evaluations conducted by federal and state agencies
- All reported facility violations, the environmental statute(s) violated, and any proposed & actual penalties
- Information pertaining to corrective actions undertaken by the facility or EPA
- A complete listing of EPA regulated hazardous wastes which are generated or stored on-site

CERCLIS

Date of Data: 05/01/1996
Release Date: 05/13/1996
US Environmental Protection Agency
Office of Solid Waste and Emergency Response
703/603-8730

Comprehensive Environmental Response, Compensation, and Liability Information System

The CERCLIS Database is a comprehensive listing of known or suspected uncontrolled or abandoned hazardous waste sites. These sites have either been investigated, or are currently under investigation by the U.S. EPA for the release, or threatened release of hazardous substances. Once a site is placed in CERCLIS, it may be subjected to several levels of review and evaluation, and ultimately placed on the National Priorities List (NPL). As of February 1995, CERCLIS sites designated "No Further Remedial Action Planned" (NFRAP) have been removed from the CERCLIS Database.

NFRAP

Date of Data: 05/01/1996
Release Date: 05/13/1996
US Environmental Protection Agency
Office of Solid Waste and Emergency Response
703/603-8881

No Further Remedial Action Planned Sites

The No Further Remedial Action Planned Report (NFRAP), also known as the CERCLIS Archive, contains information pertaining to sites which have been removed from the U.S. EPA's CERCLIS Database. NFRAP sites may be sites where, following an initial investigation, either no contamination was found, contamination was removed quickly without need for the site to be placed on the NPL, or the contamination was not serious enough to require federal Superfund action or NPL consideration.

RCRIS LG

Date of Data: 05/10/1996
Release Date: 06/10/1996
US Environmental Protection Agency
Office of Solid Waste and Emergency Response
202/260-4610

Resource Conservation and Recovery Information System - Large Quantity Generators

The RCRIS LG Report contains information pertaining to facilities which either generate more than 1000kg of EPA regulated hazardous waste per month, or meet other applicable requirements of the Resource Conservation And Recovery Act. The following information is also included in the RCRIS LG Report:

- Information pertaining to the status of facilities tracked by the RCRA Administrative Action Tracking System (RAATS)
- Inspections & evaluations conducted by federal and state agencies
- All reported facility violations, the environmental statute(s) violated, and any proposed & actual penalties
- Information pertaining to corrective actions undertaken by the facility or EPA
- A complete listing of EPA regulated hazardous wastes which are generated or stored on-site

RCRIS SG

Date of Data: 05/10/1996
Release Date: 06/10/1996
US Environmental Protection Agency
Office of Solid Waste and Emergency Response
202/260-4610

Resource Conservation and Recovery Information System - Small Quantity Generators

The RCRIS SG Report contains information pertaining to facilities which either generate between 100kg and 1000kg of EPA regulated hazardous waste per month, or meet other applicable requirements of the Resource Conservation And Recovery Act. On advice of the U.S. EPA, ERIIS does not report so-called "RCRA Protective Filers." Protective Filers, commonly called Conditionally Exempt Small Quantity Generators (CESQG's), are facilities that have completed RCRA notification paperwork, but are not, in fact, subject to RCRA regulation. The determination of CESQG status is made by the U.S. EPA. The following information is also included in the RCRIS SG Report:

- Information pertaining to the status of facilities tracked by the RCRA Administrative Action Tracking System (RAATS)
- Inspections & evaluations conducted by federal and state agencies
- All reported facility violations, the environmental statute(s) violated, and any proposed & actual penalties

ENVIRONMENTAL RISK INFORMATION & IMAGING SERVICES
DATABASE REFERENCE GUIDE

- Information pertaining to corrective actions undertaken by the facility or EPA
- A complete listing of EPA regulated hazardous wastes which are generated or stored on-site

DOCKET

Date of Data: 07/23/1996
Release Date: 08/06/1996
US Environmental Protection Agency
Office of Enforcement
202/564-4114

Civil Enforcement Docket

The Civil Enforcement Docket is the U.S. Environmental Protection Agency's system for tracking civil judicial cases filed on the Agency's behalf by the U.S. Department Of Justice. This report contains information on cases from 1972 to the present.

TRI

Date of Data: 12/31/1992
Release Date: 05/01/1994
US Environmental Protection Agency
Office of Pollution Prevention and Toxics
202/260-3757

Toxic Release Inventory System of 1992

The TRI Report contains information concerning the industrial release and/or transfer of toxic chemicals as reportable under Title III of the Superfund Amendments And Reauthorization Act Of 1986 (SARA Title III).

FRDS

Date of Data: 10/28/1994
Release Date: 10/31/1994
US Environmental Protection Agency
Office of Water/National Data Processing
202/260-2805

Federal Reporting Data System

The Federal Reporting Data System Report contains summary information pertaining to all public water supply wells and their associated treatment facilities. The latitude and longitude information which ERIS uses to plot the FRDS facilities is based upon information provided to the U.S. EPA, and may not reflect the actual physical locations of the wells.

ERNS

Date of Data: 12/31/1995
Release Date: 03/18/1996
US Environmental Protection Agency
Office of Solid Waste and Emergency Response
202/260-2342

Emergency Response Notification System - 1995

ERNS is a national computer database system that is used to store information concerning the sudden and/or accidental release of hazardous substances, including petroleum, into the environment. The ERNS Reporting System contains preliminary information on specific releases, including the spill location, the substance released, and the responsible party. Please note that the information in the ERNS Report pertains only to those releases that occurred between January 1, 1995 and December 31, 1995.

FINDS

Date of Data: 05/10/1996
Release Date: 06/10/1996
US Environmental Protection Agency
Office of Information Resources Management
800/908-2493

Facility Index System

The FINDS Report is a computerized inventory of all facilities that are regulated or tracked by the U.S. Environmental Protection Agency. These facilities are assigned a unique identification number which serves as a cross-reference for other databases in the EPA's Program System. Each FINDS record indicates the EPA Program Office which is responsible for the tracking of the facility.

OPENDUMP

Date of Data: 01/01/1990
Release Date: 01/01/1991
US Environmental Protection Agency
Office of Solid Waste and Emergency Response
202/260-4687

Open Dumps Report

The Resource Conservation and Recovery Act defines the term "Open Dump" to mean "...any facility or site where solid waste is disposed of which is not a sanitary landfill which meets the criteria promulgated under Section 4004 and which is not a facility for the disposal of hazardous waste." Thus, any facility which fails to comply with any one element of the criteria is considered to be an Open Dump.

NUCLEAR

Date of Data: 01/01/1993
Release Date: 02/01/1993
US Nuclear Regulatory Commission
Permits Section
301/415-7876

Nuclear Power Facilities

The Nuclear Report is a comprehensive listing of all licensed and active nuclear power plants in the United States.

HWS

Date of Data: 04/13/1996
Release Date: 04/30/1996
CA Dept. of Toxic Substances Control
Site Mitigation Branch/CalSites
916/323-3400

California Calsites

The California CalSites Report contains information pertaining to potentially contaminated hazardous waste sites. Sites formerly listed in the Annual Workplan (AWP), the Abandoned Sites Project Information System (ASPIS), and the Bond Expenditure Plan (BEP) are now included in the CalSites Database. Of the 26,000+ sites listed within CalSites, approximately 16,000 sites are listed as "No Further Action". Further, only about 300+ sites listed within the CalSites database are confirmed and active hazardous substance release sites.

ENVIRONMENTAL RISK INFORMATION & IMAGING SERVICES
DATABASE REFERENCE GUIDE

LRST

Date of Data: 04/17/1996
Release Date: 05/22/1996
CA Water Quality Control Board(s)
Cal EPA - Hazardous Materials Data Mgt.
916/445-6532

California Leaking Underground Storage Tank Report

The California LRST Report contains information pertaining to reported leaking underground storage tanks within the State of California. ERIIS has obtained the LUSTIS information from the California EPA and the LUST lists from each of the Regional Water Quality Control Boards. The dates of the information for each of the regions are as follows:
Region 1 - North Coast Region - 03/21/96 - (707) 576-2220
Region 2 - San Fran. Bay Region - 03/05/96 - (510) 286-1255
Region 3 - Central Coast Region - 03/13/96 - (805) 549-3147
Region 4 - Los Angeles Region - 01/30/96 - (213) 266-7500
Region 5 - Central Valley Region - 03/26/96 - (916) 255-3000
Region 6 - Lohontan Region - 03/29/96 - (916) 542-5400
Region 6B - Lohontan Region - 03/2/96 - (619) 241-6583
Region 7 - CO River Basin Region - 04/08/96 - (619) 346-7491
Region 8 - Santa Ana Region - 03/28/96 - (909) 782-4130
Region 9 - San Diego Region - 03/13/96 - (619) 467-2952

SWF

Date of Data: 04/15/1996
Release Date: 04/19/1996
CA Intergrated Waste Management Board
Solid Waste Information System Program
916/255-2330

California Solid Waste Information System

The California Solid Waste Information System Report, commonly known as the SWIS Report, contains information pertaining to all permitted and unpermitted active and inactive solid waste landfills, proposed disposal sites, transfer stations, and materials recovery facilities located within the State of California.

RST

Date of Data: 03/17/1994
Release Date: 03/21/1994
CA State Water Resources Control Board
800/327-9337

California Underground Storage Tank Report

The California Underground Storage Tank Report, commonly known as the SWEEPS Report, is a comprehensive listing of all registered underground storage tanks located within the State of California.

CORTS

Date of Data: 09/01/1990
Release Date: 05/03/1993
CA Dept. of Toxic Substances Control
Hazardous Materials Data Management Program
916/327-1848

California Cortese List

The California Cortese List, also known as the Hazardous Waste and Substances Sites List, contains summary information pertaining to contaminated sites in the State of California. Contaminated wells, leaking underground storage tanks, and sanitary landfills are among the facilities contained on the Cortese List. Information for this report was extracted from the California Facility Inventory Data System (FIDS) List.

HWIS

Date of Data: 12/23/1993
Release Date: 12/29/1993
CA Dept. of Toxic Substances Control
Enforcement Branch
916/323-6556

California Hazardous Waste Information System

The California Hazardous Waste Information System, also known as HAZNT, contains summary information pertaining to facilities that are required to report their hazardous waste activities with the California EPA under a state waiver of the Resource Conservation and Recovery Act (RCRA).

SPILLS

Date of Data: 09/19/1995
Release Date: 02/16/1996
CA Water Quality Control Board(s)
510/286-0457

Spills, Leaks, Investigations and Cleanups Report

The California Spills Report contains information pertaining to all reported spills, leaks, investigations and cleanups (SLIC) within the State of California. ERIIS has obtained the SLIC information from the Regional Water Quality Control Boards. The San Diego, Lahontan, and Colorado River Basin Regions do not have a SLIC Report. The dates of the information for each of the regions are as follows:
Region 1 - North Coast Region - 9/19/95 - (707) 576-2220
Region 2 San Francisco Bay Region - 3/04/96 - (510) 286-0457
Region 2b - North & South Bay Counties - 1/04/96 - (510) 286-1255
Region 3 - Central Coast Region - 1/20/96 - (805) 549-3147
Region 4 - Los Angeles Region - 1/09/96 - (213) 266-7500
Region 5 - Central Valley Region - 1/01/96 - (916) 255-3075
Region 8 - Santa Ana Region - 2/28/96 - (909) 782-4499

OGW

Date of Data: 12/01/1993
Release Date: 05/27/1994
Petroleum Information Corporation
303/595-7500

California Oil and Gas Well Report

The California Oil and Gas Well Data Report contains location and production information for all regulated oil and gas wells located within the State of California.

ENVIRONMENTAL RISK INFORMATION & IMAGING SERVICES
DATABASE REFERENCE GUIDE

SWAT

Date of Data: 07/02/1996
Release Date: 07/12/1996
CA State Water Resources Control Board
Environmental Database Consulting
916/227-4448

California Solid Waste Assessment Test

The California Solid Waste Assessment Test Report contains information pertaining to solid waste landfills from which there is known migration of hazardous waste. Information for this report was extracted from the California Waste Management Unit Data System (WMUDS).

WDS

Date of Data: 07/18/1996
Release Date: 07/22/1996
CA State Water Resources Control Board
Information Services Office
916/657-1144

California Waste Discharger System

The California Waste Discharger System Report contains information pertaining to all active and regulated facilities that have been issued National Pollution Discharge Elimination System (NPDES) permits for the release of waste water or hazardous waste into either an injection well or surface water. In addition, the WDS Report contains information concerning the locations of Publicly Owned Treatment Works (POTW) facilities.

ERIIS SUMMARY OF PLOTTABLE SITES

ERIIS Report #111434A

Sep 13, 1996

| ERIIS ID. | FACILITY/ADDRESS | DATABASE | DISTANCE FROM SITE | DIRECTION FROM SITE | MAP ID |
|---------------|---------------------------------------------------------------------------------------------------------------|----------|--------------------|---------------------|--------|
| 0 - 1/4 Miles | | | | | |
| 06005007762 | EMERYBAY MARKET PLACE 6425 CHRISTIE AVE EMERYVILLE, CA 94608-1010 COUNTY: ALAMEDA | LRST | 0.011 Mi | NORTHWEST | 7762 |
| 06055001071 | 1X EDUCATIONAL TESTING SERVICE 6425 CHRISTIE AVE EMERYVILLE, CA 94608-1010 COUNTY: ALAMEDA | HWIS | 0.014 Mi | NORTHWEST | 1071 |
| 06025000933 | EMERYVILLE MARKET PLACE 6425 CHRISTIE AVE EMERYVILLE, CA 94608-1010 COUNTY: ALAMEDA | CORTS | 0.014 Mi | NORTHWEST | 933 |
| 06003023878 | LERER BROS 6340 CHRISIE AVE EMERYVILLE, CA 94608 COUNTY: ALAMEDA | FINDS | 0.020 Mi | SOUTHEAST | 3878 |
| 06008008322 | CHIRON CORP 6455 CHRISTIE AVE EMERYVILLE, CA 94608-1010 COUNTY: ALAMEDA | RCRIS_SG | 0.024 Mi | NORTHWEST | 8322 |
| 06003034909 | CHIRON CORP 6455 CHRISTIE AVE EMERYVILLE, CA 94608-1010 COUNTY: ALAMEDA | FINDS | 0.024 Mi | NORTHWEST | 4909 |
| 06055020850 | CHIRON CORP 6455 CHRISTIE AVE EMERYVILLE, CA 94608-1010 COUNTY: ALAMEDA | HWIS | 0.025 Mi | NORTHWEST | 850 |
| 06055004482 | 1X EMERYVILLE PARTNER 1707 64TH ST EMERYVILLE, CA 94608-1005 COUNTY: ALAMEDA | HWIS | 0.051 Mi | NORTHWEST | 4482 |
| 06003000754 | M & N TRUCK LINE 6245 CHRISTIE AVE OAKLAND, CA 94608-1907 COUNTY: ALAMEDA | FINDS | 0.071 Mi | SOUTHEAST | 754 |
| 06040000688 | MAND N TRUCKLINE 6245 CHRISTIE AVE EMERYVILLE, CA 94608-1907 COUNTY: ALAMEDA | HWS | 0.071 Mi | SOUTHEAST | 688 |
| 06005011932 | KING KNIGHT CO 6202 CHRISTIE AVE EMERYVILLE, CA 94608-1908 COUNTY: ALAMEDA | LRST | 0.092 Mi | SOUTHEAST | 1932 |
| 06055009402 | 1X CITY OF EMERYVILLE REDEVELOPMENT AGEN 6202 CHRISTIE AVE EMERYVILLE, CA 94608-1908 COUNTY: ALAMEDA | HWIS | 0.098 Mi | SOUTHEAST | 9402 |
| 06010031070 | KING-KNIGHT COMPANY 6202 CHRISTIE AVE EMERYVILLE, CA 94608-1908 COUNTY: ALAMEDA | RST | 0.098 Mi | SOUTHEAST | 1070 |
| 06025000617 | FELIX TANK EXCAVATION SITE 6202 CHRISTIE AVE EMERYVILLE, CA 94608-1908 COUNTY: ALAMEDA | CORTS | 0.100 Mi | SOUTHEAST | 617 |
| 06021002754 | GARRETT FREIGHT LINES 64TH ST & LA COSTE EMERYVILLE, CA 94608 COUNTY: ALAMEDA | SPILLS | 0.110 Mi | NORTHWEST | 2754 |
| 06010000833 | A & J TRUCKING CO., INC. 6150 CHRISTIE AVE EMERYVILLE, CA 94608-1906 COUNTY: ALAMEDA | RST | 0.118 Mi | SOUTHEAST | 833 |
| 06040000128 | BRASS BEDS OF SAN FRANCISCO 6290 OVERLAND AVE EMERYVILLE, CA 94608-2011 COUNTY: ALAMEDA | HWS | 0.122 Mi | NORTHEAST | 128 |
| 06010056127 | TRANSO ENVELOPE CO. 1600 64TH ST EMERYVILLE, CA 94608-1004 COUNTY: ALAMEDA | RST | 0.136 Mi | NORTHEAST | 6127 |
| 06040000103 | TRANSO/LACOSTE SITE 1600 64TH ST EMERYVILLE, CA 94608-1004 COUNTY: ALAMEDA | HWS | 0.136 Mi | NORTHEAST | 103 |

ERIIS SUMMARY OF PLOTTABLE SITES

ERIIS Report #111434A

Sep 13, 1996

| ERIIS ID. | FACILITY/ADDRESS | DATABASE | DISTANCE FROM SITE | DIRECTION FROM SITE | MAP ID |
|-------------|-----------------------------------------------------------------------------------------------------------|----------|--------------------|---------------------|--------|
| 06021003012 | TRANSOL LANCASTE SITE 1600 64TH ST EMERYVILLE, CA 94608-1004 COUNTY: ALAMEDA | SPILLS | 0.136 Mi | NORTHEAST | 3012 |
| 06055001343 | 1X PENN MUTUAL LIFE INS 6085 CHRISTIE AVE EMERYVILLE, CA 94608-1903 COUNTY: ALAMEDA | HWIS | 0.144 Mi | SOUTHEAST | 1343 |
| 06021002916 | MARRIOT/PARCEL 2 4300 EASTSHORE HWY EMERYVILLE, CA 94608-2411 COUNTY: ALAMEDA | SPILLS | 0.154 Mi | SOUTHWEST | 2916 |
| 06021003010 | SHELLMOUND/BARBARY COAST STEEL CORP 4300 EASTSHORE HWY EMERYVILLE, CA 94608-2411 COUNTY: ALAMEDA | SPILLS | 0.154 Mi | SOUTHWEST | 3010 |
| 06025000172 | CHIRON 4300 EASTSHORE HWY EMERYVILLE, CA 94608-2411 COUNTY: ALAMEDA | CORTS | 0.155 Mi | SOUTHWEST | 172 |
| 06010030087 | JUDSON STEEL CORPORATION 4200 EASTSHORE HWY EMERYVILLE, CA 94608-2407 COUNTY: ALAMEDA | RST | 0.164 Mi | SOUTHWEST | 87 |
| 06055010415 | JUDSON STEEL CORPORATION 4200 EASTSHORE HWY EMERYVILLE, CA 94608-2407 COUNTY: ALAMEDA | HWIS | 0.164 Mi | SOUTHWEST | 415 |
| 06040026543 | BARBARY COAST STEEL 4300 EASTSHORE HWY EMERYVILLE, CA 94608-2411 COUNTY: ALAMEDA | HWS | 0.166 Mi | SOUTHWEST | 6543 |
| 06007001166 | BARBARY COAST STEEL CORP 4300 EASTSHORE HWY EMERYVILLE, CA 94608-2411 COUNTY: ALAMEDA | RCRIS_LG | 0.166 Mi | SOUTHWEST | 1166 |
| 06003002113 | BARBARY COAST STEEL CORP 4300 EASTSHORE HWY EMERYVILLE, CA 94608-2411 COUNTY: ALAMEDA | FINDS | 0.166 Mi | SOUTHWEST | 2113 |
| 06003038074 | BARBARY COAST STEEL CORPORATION 4300 EASTSHORE HWY EMERYVILLE, CA 94608-2411 COUNTY: ALAMEDA | FINDS | 0.166 Mi | SOUTHWEST | 8074 |
| 06005005568 | CHIRON 4300 EASTSHORE HWY EMERYVILLE, CA 94608-2411 COUNTY: ALAMEDA | LRST | 0.166 Mi | SOUTHWEST | 5568 |
| 06040026777 | EBMUD 4300 EASTSHORE HWY EMERYVILLE, CA 94608-2411 COUNTY: ALAMEDA | HWS | 0.166 Mi | SOUTHWEST | 6777 |
| 06040026740 | SHELLMOUND STREET 4300 EASTSHORE HWY EMERYVILLE, CA 94608-2411 COUNTY: ALAMEDA | HWS | 0.166 Mi | SOUTHWEST | 6740 |
| 06021002786 | PIE FREIGHT TERMINAL 5500 EASTSHORE HWY EMERYVILLE, CA 94608-2429 COUNTY: ALAMEDA | SPILLS | 0.169 Mi | NORTHWEST | 2786 |
| 06025000377 | PIE NATIONWIDE PROPERTY 5500 EASTSHORE HWY EMERYVILLE, CA 94608-2429 COUNTY: ALAMEDA | CORTS | 0.169 Mi | NORTHWEST | 377 |
| 06010047706 | RYDER/PIE NATIONWIDE, INC. 5500 EASTSHORE HWY EMERYVILLE, CA 94608-2429 COUNTY: ALAMEDA | RST | 0.169 Mi | NORTHWEST | 7706 |
| 06021002951 | REDEVELOPMENT AGENCY (TRANSOL LANCOSLE) 6401 BAY ST EMERYVILLE, CA 94608 COUNTY: ALAMEDA | SPILLS | 0.175 Mi | NORTHEAST | 2951 |
| 06039002016 | PIE / NATIONWIDE TRUCK FACILITY 5500 EASTSHORE HWY EMERYVILLE, CA 94608-2429 COUNTY: ALAMEDA | NFRAP | 0.183 Mi | NORTHWEST | 2016 |
| 06007012040 | PIE NATIONWIDE 5500 EASTSHORE HWY EMERYVILLE, CA 94608-2429 COUNTY: ALAMEDA | RCRIS_LG | 0.183 Mi | NORTHWEST | 2040 |

ERIIS SUMMARY OF PLOTTABLE SITES

ERIIS Report #111434A

Sep 13, 1996

| ERIIS ID. | FACILITY/ADDRESS | DATABASE | DISTANCE FROM SITE | DIRECTION FROM SITE | MAP ID |
|-------------|------------------------------------------------------------------------------------------------|----------|--------------------|---------------------|--------|
| 06005016352 | PIE NATIONWIDE PROPERTY 5500 EASTSHORE HWY EMERYVILLE, CA 94608-2429 COUNTY: ALAMEDA | LRST | 0.183 Mi | NORTHWEST | 6352 |
| 06003039536 | PIE NATIONWIDE TRUCK FAC 5500 EASTSHORE HWY EMERYVILLE, CA 94608-2429 COUNTY: ALAMEDA | FINDS | 0.183 Mi | NORTHWEST | 9536 |
| 06040000808 | POWELL STREET PLAZA 5500 EASTSHORE HWY EMERYVILLE, CA 94608-2429 COUNTY: ALAMEDA | HWS | 0.183 Mi | NORTHWEST | 808 |
| 06007016450 | CHRISTIE AVENUE GROUP INC 6001 CHRISTIE AVE EMERYVILLE, CA 94608-1903 COUNTY: ALAMEDA | RCRIS_LG | 0.190 Mi | SOUTHEAST | 6450 |
| 06003061654 | CHRISTIE AVENUE GROUP INC 6001 CHRISTIE AVE EMERYVILLE, CA 94608-1903 COUNTY: ALAMEDA | FINDS | 0.190 Mi | SOUTHEAST | 1654 |
| 06025000231 | EMERYVILLE BAYFRONT/US POSTAL 1650 65TH ST EMERYVILLE, CA 94608-1012 COUNTY: ALAMEDA | CORTS | 0.203 Mi | NORTHWEST | 231 |
| 06005007760 | EMERY BAY PLAZA/BAYFRONT 1650 65TH ST EMERYVILLE, CA 94608-1057 COUNTY: ALAMEDA | LRST | 0.204 Mi | NORTHWEST | 7760 |
| 06003010885 | BENEFICIAL BIOSYSTEMS 1603 63RD ST EMERYVILLE, CA 94608-2034 COUNTY: ALAMEDA | FINDS | 0.205 Mi | NORTHEAST | 885 |
| 06040000946 | EAST COAST SPECIALITIES 1601 63RD ST EMERYVILLE, CA 94608-2034 COUNTY: ALAMEDA | HWS | 0.206 Mi | NORTHEAST | 946 |
| 06007004853 | PPG IND INC LOC #1855 & 2156 1601 63RD ST EMERYVILLE, CA 94608-2034 COUNTY: ALAMEDA | RCRIS_LG | 0.206 Mi | NORTHEAST | 4853 |
| 06003011458 | PPG IND INC LOC #1855 & 2156 1601 63RD ST EMERYVILLE, CA 94608-2034 COUNTY: ALAMEDA | FINDS | 0.206 Mi | NORTHEAST | 1458 |
| 06005016218 | PETERSON MANUFACTURING CO. 1600 63RD ST EMERYVILLE, CA 94608-2033 COUNTY: ALAMEDA | LRST | 0.207 Mi | NORTHEAST | 6218 |
| 06025000105 | PETERSON MANUFACTURING CO. 1600 63RD ST EMERYVILLE, CA 94608-2033 COUNTY: ALAMEDA | CORTS | 0.207 Mi | NORTHEAST | 105 |
| 06003004278 | PETERSON MFG CO INC 1600 63RD ST OAKLAND, CA 94608-2033 COUNTY: ALAMEDA | FINDS | 0.207 Mi | NORTHEAST | 4278 |
| 06010042870 | PETERSON MFG. CO. 1600 63RD ST EMERYVILLE, CA 94608-2033 COUNTY: ALAMEDA | RST | 0.207 Mi | NORTHEAST | 2870 |
| 06025000989 | BAY CENTER PROJECT 1665 65TH ST EMERYVILLE, CA 94608 COUNTY: ALAMEDA | CORTS | 0.207 Mi | NORTHWEST | 989 |
| 06005002470 | BAY CENTER PROJECT 1665 65TH ST EMERYVILLE, CA 94608-10ND COUNTY: ALAMEDA | LRST | 0.208 Mi | NORTHWEST | 2470 |
| 06055032859 | ZIFF-DAVIS PRESS 5903 CHRISTIE AVE EMERYVILLE, CA 94608-1925 COUNTY: ALAMEDA | HWIS | 0.216 Mi | SOUTHEAST | 2859 |
| 06010043645 | PORTER COATINGS 5900 CHRISTIE AVE EMERYVILLE, CA 94608-1926 COUNTY: ALAMEDA | RST | 0.217 Mi | SOUTHEAST | 3645 |
| 06025000765 | WEATHERFORD BMW 5903 CHRISTIE AVE EMERYVILLE, CA 94608-1925 COUNTY: ALAMEDA | CORTS | 0.220 Mi | SOUTHEAST | 765 |

ERIIS SUMMARY OF PLOTTABLE SITES

ERIIS Report #111434A

Sep 13, 1996

| ERIIS ID. | FACILITY/ADDRESS | DATABASE | DISTANCE FROM SITE | DIRECTION FROM SITE | MAP ID |
|-----------------|-----------------------------------------------------------------------------------------------------|----------|--------------------|---------------------|--------|
| 06040000467 | SELECTIVE AUTOMATION INC 1455 64TH ST EMERYVILLE, CA 94608-1001 COUNTY: ALAMEDA | HWS | 0.222 Mi | NORTHEAST | 467 |
| 06005024105 | WEATHERFORD BMW 5903 CHRISTIE AVE EMERYVILLE, CA 94608-1925 COUNTY: ALAMEDA | LRST | 0.233 Mi | SOUTHEAST | 4105 |
| 06007002778 | PORTER COATINGS 5900 CHRISTIE AVE EMERYVILLE, CA 94608-1926 COUNTY: ALAMEDA | RCRIS_LG | 0.234 Mi | SOUTHEAST | 2778 |
| 06003005734 | PORTER COATINGS 5900 CHRISTIE AVE EMERYVILLE, CA 94608-1926 COUNTY: ALAMEDA | FINDS | 0.234 Mi | SOUTHEAST | 5734 |
| 06025000562 | LOWENBERG CORPORATION 1410 64TH ST EMERYVILLE, CA 94608-1002 COUNTY: ALAMEDA | CORTS | 0.240 Mi | NORTHEAST | 562 |
| 06040000172 | MARKETPLACE CHRISTIE AVE AT SHELLMOUND ST EMERYVILLE, CA 94608 COUNTY: ALAMEDA | HWS | 0.244 Mi | SOUTHEAST | 172 |
| 06005017776 | RYERSON STEEL & ALUMINUM 1465 65TH ST EMERYVILLE, CA 94608-1007 COUNTY: ALAMEDA | LRST | 0.248 Mi | NORTHEAST | 7776 |
| 06005012797 | LOWENBERG CORPORATION 1410 64TH ST EMERYVILLE, CA 94608-1002 COUNTY: ALAMEDA | LRST | 0.249 Mi | NORTHEAST | 2797 |
| 06010047708 | RYERSON STEEL & ALUMINUM 1465 65TH ST EMERYVILLE, CA 94608-1007 COUNTY: ALAMEDA | RST | 0.249 Mi | NORTHEAST | 7708 |
| 06005010726 | HOLLIS STREET PROJECT 6050 HOLLIS ST EMERYVILLE, CA 94608-2030 COUNTY: ALAMEDA | LRST | 0.250 Mi | NORTHEAST | 726 |
| 1/4 - 1/2 Miles | | | | | |
| 06040000924 | ITT GRINNELL PROPERTY 6121 HOLLIS ST EMERYVILLE, CA 94608-2021 COUNTY: ALAMEDA | HWS | 0.251 Mi | NORTHEAST | 924 |
| 06005023475 | US POST OFFICE 6121 HOLLIS ST # 8 EMERYVILLE, CA 94608-2021 COUNTY: ALAMEDA | LRST | 0.251 Mi | NORTHEAST | 3475 |
| 06005016554 | POST OFFICE 1505 62ND ST EMERYVILLE, CA 94608-20ND COUNTY: ALAMEDA | LRST | 0.252 Mi | SOUTHEAST | 6554 |
| 06055017794 | GRAPHIC COATING INC 6355 HOLLIS ST EMERYVILLE, CA 94608-2005 COUNTY: ALAMEDA | HWIS | 0.253 Mi | NORTHEAST | 7794 |
| 06025001040 | HFH, LIMITED 6400 HOLLIS ST EMERYVILLE, CA 94608-1052 COUNTY: ALAMEDA | CORTS | 0.254 Mi | NORTHEAST | 1040 |
| 06010018877 | EMERYVILLE FIRE DEPARTMENT 6303 HOLLIS ST EMERYVILLE, CA 94608-2005 COUNTY: ALAMEDA | RST | 0.255 Mi | NORTHEAST | 8877 |
| 06040000601 | SCIENTIFIC MANUFACTURING INDUSTRIES 1399 64TH ST EMERYVILLE, CA 94608-1106 COUNTY: ALAMEDA | HWS | 0.255 Mi | NORTHEAST | 601 |
| 06007005130 | MEDI-PHYSICS, INC 5855 CHRISTIE AVE EMERYVILLE, CA 94608-1923 COUNTY: ALAMEDA | RCRIS_LG | 0.255 Mi | SOUTHEAST | 5130 |
| 06007014428 | SHERWIN WILLIAMS CO 5815 SHELLMOUND ST OAKLAND, CA 94608-1913 COUNTY: ALAMEDA | RCRIS_LG | 0.259 Mi | SOUTHEAST | 4428 |

ERIIS SUMMARY OF PLOTTABLE SITES

ERIIS Report #111434A

Sep 13, 1996

| ERIIS ID. | FACILITY/ADDRESS | DATABASE | DISTANCE FROM SITE | DIRECTION FROM SITE | MAP ID |
|-------------|------------------------------------------------------------------------------------------------------|----------|--------------------|---------------------|--------|
| 06055024251 | BAY CITIES ENVELOPE CORP 1399 64TH ST EMERYVILLE, CA 94608-1106 COUNTY: ALAMEDA | HWIS | 0.262 Mi | NORTHEAST | 4251 |
| 06005014957 | NIELSEN PROPERTY 5800 SHELLMOUND ST EMERYVILLE, CA 94608-1962 COUNTY: ALAMEDA | LRST | 0.262 Mi | SOUTHEAST | 4957 |
| 06021002967 | US POSTAL SERVICE 6121 HOLLIS ST EMERYVILLE, CA 94608-2021 COUNTY: ALAMEDA | SPILLS | 0.265 Mi | SOUTHEAST | 2967 |
| 06055034051 | DEPARTMENT OF TOXIC SUBSTANCES 5817 SHELLMOUND ST EMERYVILLE, CA 94608-1913 COUNTY: ALAMEDA | HWIS | 0.266 Mi | SOUTHEAST | 4051 |
| 06021003358 | F P LATHROP PROPERTY 5813 SHELLMOUND ST EMERYVILLE, CA 94608-1913 COUNTY: ALAMEDA | SPILLS | 0.266 Mi | SOUTHEAST | 3358 |
| 06010032445 | LATHROP CONSTRUCTION CO. CORPO 5817 SHELLMOUND ST EMERYVILLE, CA 94608-1913 COUNTY: ALAMEDA | RST | 0.266 Mi | SOUTHEAST | 2445 |
| 06025000139 | NIELSEN PROPERTY 5800 SHELLMOUND ST EMERYVILLE, CA 94608-1962 COUNTY: ALAMEDA | CORTS | 0.268 Mi | SOUTHEAST | 139 |
| 06008022013 | POWER MACHINE CO 5768 SHELLMOUND ST EMERYVILLE, CA 94608-2444 COUNTY: ALAMEDA | RCRIS_SG | 0.268 Mi | SOUTHEAST | 2013 |
| 06040000104 | SYBRON / KERR 5770 SHELLMOUND ST EMERYVILLE, CA 94608-2444 COUNTY: ALAMEDA | HWS | 0.268 Mi | SOUTHEAST | 104 |
| 06040000831 | AMERICAN MANUFACTURING COMPANY 5854 HOLLIS ST EMERYVILLE, CA 94608-2016 COUNTY: ALAMEDA | HWS | 0.269 Mi | SOUTHEAST | 831 |
| 06010046460 | RIX INDUSTRIES 6460 HOLLIS ST EMERYVILLE, CA 94608-1035 COUNTY: ALAMEDA | RST | 0.273 Mi | NORTHEAST | 6460 |
| 06010046461 | RIX INDUSTRIES-FRANK DEWOLF 6460 HOLLIS ST EMERYVILLE, CA 94608-1035 COUNTY: ALAMEDA | RST | 0.273 Mi | NORTHEAST | 6461 |
| 06055024307 | ADAM INC DBA POWER MACHINE CO 5768 SHELLMOUND ST EMERYVILLE, CA 94608-2444 COUNTY: ALAMEDA | HWIS | 0.273 Mi | SOUTHEAST | 4307 |
| 06010043738 | POWER MACHINE CO. 5768 SHELLMOUND ST EMERYVILLE, CA 94608-2444 COUNTY: ALAMEDA | RST | 0.273 Mi | SOUTHEAST | 3738 |
| 06025001044 | HOLLIS STREET PROJECT 6050 HOLLIS ST EMERYVILLE, CA 94608-2030 COUNTY: ALAMEDA | CORTS | 0.274 Mi | SOUTHEAST | 1044 |
| 06005008691 | FIRE STATION NO 2 6303 HOLLIS ST EMERYVILLE, CA 94608-2005 COUNTY: ALAMEDA | LRST | 0.277 Mi | NORTHEAST | 8691 |
| 06005010972 | HYDRAULIC ELECTRO SERVICE CORP 5812 HOLLIS ST EMERYVILLE, CA 94608-2016 COUNTY: ALAMEDA | LRST | 0.278 Mi | SOUTHEAST | 972 |
| 06007000247 | THOMAS, S B INC 5805 HOLLIS ST EMERYVILLE, CA 94608-2015 COUNTY: ALAMEDA | RCRIS_LG | 0.279 Mi | SOUTHEAST | 247 |
| 06055023048 | 1X FISHER BERKELEY CORPORATION 5800 CHRISTIE AVE EMERYVILLE, CA 94608-1911 COUNTY: ALAMEDA | HWIS | 0.281 Mi | SOUTHEAST | 3048 |
| 06021003359 | CROLEY & HERRING INVESTMENT CO 5800 CHRISTIE AVE EMERYVILLE, CA 94608-1911 COUNTY: ALAMEDA | SPILLS | 0.281 Mi | SOUTHEAST | 3359 |

ERIIS SUMMARY OF PLOTTABLE SITES

ERIIS Report #111434A

Sep 13, 1996

| ERIIS ID. | FACILITY/ADDRESS | DATABASE | DISTANCE FROM SITE | DIRECTION FROM SITE | MAP ID |
|-------------|-----------------------------------------------------------------------------------------------------------|----------|--------------------|---------------------|--------|
| 06025000599 | LEOPARD TRADING CO 6601 BAY ST EMERYVILLE, CA 94608-1021 COUNTY: ALAMEDA | CORTS | 0.282 Mi | NORTHEAST | 599 |
| 06008007480 | CAL COMP EMERYVILLE FIELD SVC 5801 CHRISTIE AVE # 497 EMERYVILLE, CA 94608-1931 COUNTY: ALAMEDA | RCRIS_SG | 0.282 Mi | SOUTHEAST | 7480 |
| 06040000089 | VACU-DRY COMPANY 5801 CHRISTIE AVE EMERYVILLE, CA 94608-1931 COUNTY: ALAMEDA | HWS | 0.282 Mi | SOUTHEAST | 89 |
| 06010001220 | ABBOT, COLE & DEGRAF, INC. 6603 BAY ST EMERYVILLE, CA 94608-1021 COUNTY: ALAMEDA | RST | 0.283 Mi | NORTHEAST | 1220 |
| 06025000642 | DUBOVSKY PROPERTY 6603 BAY ST EMERYVILLE, CA 94608-1021 COUNTY: ALAMEDA | CORTS | 0.283 Mi | NORTHEAST | 642 |
| 06040000568 | FISHER BERKELEY CORPORATION 5800 CHRISTIE AVE EMERYVILLE, CA 94608-1911 COUNTY: ALAMEDA | HWS | 0.283 Mi | SOUTHEAST | 568 |
| 06008004526 | GRAPHIC COATING INC 6355 HOLLIS ST EMERYVILLE, CA 94608-2005 COUNTY: ALAMEDA | RCRIS_SG | 0.287 Mi | NORTHEAST | 4526 |
| 06007000089 | UNITED STATES PRINTING INK CORP 6355 HOLLIS ST EMERYVILLE, CA 94608-2005 COUNTY: ALAMEDA | RCRIS_LG | 0.287 Mi | NORTHEAST | 89 |
| 06040000609 | WESTINGHOUSE ELECTRIC CO - EMERYVILLE 5899 PELADEAU ST EMERYVILLE, CA 94608-2027 COUNTY: ALAMEDA | HWS | 0.290 Mi | SOUTHEAST | 609 |
| 06007016227 | WESTINGHOUSE ELECTRIC CORP 5899 PELADEAU ST EMERYVILLE, CA 94608-2027 COUNTY: ALAMEDA | RCRIS_LG | 0.290 Mi | SOUTHEAST | 6227 |
| 06039002488 | WESTINGHOUSE ELECTRIC CORP EMERYVILLE 5899 PELADEAU ST EMERYVILLE, CA 94608-2027 COUNTY: ALAMEDA | NFRAP | 0.290 Mi | SOUTHEAST | 2488 |
| 06055036314 | WESTINGHOUSE ELECTRIC CORP 5899 PELADEAU ST EMERYVILLE, CA 94608-2027 COUNTY: ALAMEDA | HWIS | 0.296 Mi | SOUTHEAST | 6314 |
| 06021002747 | WESTINGHOUSE ELECTRICAL CORP 5899 PELADEAU ST EMERYVILLE, CA 94608-2027 COUNTY: ALAMEDA | SPILLS | 0.296 Mi | SOUTHEAST | 2747 |
| 06005010615 | HFH, LIMITED 6400 HOLLIS ST EMERYVILLE, CA 94608-1052 COUNTY: ALAMEDA | LRST | 0.298 Mi | NORTHEAST | 615 |
| 06010060938 | WEATHERFORD MOTORS INC 1710 59TH ST EMERYVILLE, CA 94608-1922 COUNTY: ALAMEDA | RST | 0.298 Mi | SOUTHEAST | 938 |
| 06005000334 | A & J TRUCKING, INC 5600 SHELLMOUND ST EMERYVILLE, CA 94608-2414 COUNTY: ALAMEDA | LRST | 0.300 Mi | SOUTHEAST | 334 |
| 06010000832 | A & J TRUCKING CO., INC. 5600 SHELLMOUND ST EMERYVILLE, CA 94608-2414 COUNTY: ALAMEDA | RST | 0.302 Mi | SOUTHEAST | 832 |
| 06025000327 | A & J TRUCKING, INC 5600 SHELLMOUND ST EMERYVILLE, CA 94608-2414 COUNTY: ALAMEDA | CORTS | 0.302 Mi | SOUTHEAST | 327 |
| 06008021767 | FOOD AND DRUG LABORATORY 5705 HOLLIS ST EMERYVILLE, CA 94608-2513 COUNTY: ALAMEDA | RCRIS_SG | 0.304 Mi | SOUTHEAST | 1767 |
| 06039001461 | INDUSTRIAL HARD CHROME 5701 HOLLIS ST EMERYVILLE, CA 94608-2513 COUNTY: ALAMEDA | NFRAP | 0.305 Mi | SOUTHEAST | 1461 |

ERIIS SUMMARY OF PLOTTABLE SITES

ERIIS Report #111434A

Sep 13, 1996

| ERIIS ID. | FACILITY/ADDRESS | DATABASE | DISTANCE FROM SITE | DIRECTION FROM SITE | MAP ID |
|-------------|---------------------------------------------------------------------------------------------------------|----------|--------------------|---------------------|--------|
| 06008000146 | RACO MFG & ENG CO 1400 62ND ST EMERYVILLE, CA 94608-2036 COUNTY: ALAMEDA | RCRIS_SG | 0.306 Mi | NORTHEAST | 146 |
| 06040000850 | CALIFORNIA INDUSTRIAL RUBBER COMPANY 6450 HOLLIS ST EMERYVILLE, CA 94608-1028 COUNTY: ALAMEDA | HWS | 0.312 Mi | NORTHEAST | 850 |
| 06040000466 | RIX INDUSTRIES 6460 HOLLIS ST EMERYVILLE, CA 94608-1035 COUNTY: ALAMEDA | HWS | 0.316 Mi | NORTHEAST | 466 |
| 06005017401 | RIX INDUSTRIES 6460 HOLLIS ST EMERYVILLE, CA 94608-1035 COUNTY: ALAMEDA | LRST | 0.316 Mi | NORTHEAST | 7401 |
| 06010028237 | J. T. THORPE & SON, INC. 1351 OCEAN AVE EMERYVILLE, CA 94608-1128 COUNTY: ALAMEDA | RST | 0.318 Mi | NORTHEAST | 8237 |
| 06005009647 | GETZ CONSTRUCTION COMPANY 1351 OCEAN AVE EMERYVILLE, CA 94608-1128 COUNTY: ALAMEDA | LRST | 0.319 Mi | NORTHEAST | 9647 |
| 06025000071 | GETZ CONSTRUCTION COMPANY 1351 OCEAN AVE EMERYVILLE, CA 94608-1128 COUNTY: ALAMEDA | CORTS | 0.319 Mi | NORTHEAST | 71 |
| 06007010551 | DEVELCO 5500 SHELLMOUND ST # 150 EMERYVILLE, CA 94608-2402 COUNTY: ALAMEDA | RCRIS_LG | 0.319 Mi | SOUTHEAST | 551 |
| 06021002995 | GROVE VALVE & REGULATOR 6529 HOLLIS ST EMERYVILLE, CA 94608-1070 COUNTY: ALAMEDA | SPILLS | 0.324 Mi | NORTHEAST | 2995 |
| 06055012042 | GROVE VALVE & REGULATOR CO 6529 HOLLIS ST EMERYVILLE, CA 94608-1029 COUNTY: ALAMEDA | HWIS | 0.324 Mi | NORTHEAST | 2042 |
| 06021002929 | ANOTHER TREE EMERYVILLE PROJECT POWELL ST & SHELLMOUND ST EMERYVILLE, CA 94608 COUNTY: ALAMEDA | SPILLS | 0.332 Mi | SOUTHEAST | 2929 |
| 06025000287 | DUTRO COMPANY 1333 62ND ST EMERYVILLE, CA 94608-2119 COUNTY: ALAMEDA | CORTS | 0.335 Mi | NORTHEAST | 287 |
| 06010007417 | BP OIL CO FAC SITE NO 11126 1700 POWELL ST EMERYVILLE, CA 94608-2417 COUNTY: ALAMEDA | RST | 0.335 Mi | SOUTHEAST | 7417 |
| 06055000671 | 1X DUTRO CO. 1333 62ND ST EMERYVILLE, CA 94608-2119 COUNTY: ALAMEDA | HWIS | 0.336 Mi | NORTHEAST | 671 |
| 06025000185 | BP OIL/MOBIL 1700 POWELL ST EMERYVILLE, CA 94608-2417 COUNTY: ALAMEDA | CORTS | 0.336 Mi | SOUTHEAST | 185 |
| 06040000131 | FIBERBOARD 1550 POWELL ST EMERYVILLE, CA 94608-2004 COUNTY: ALAMEDA | HWS | 0.339 Mi | SOUTHEAST | 131 |
| 06008000138 | DUTRO COMPANY 1333 62ND ST EMERYVILLE, CA 94608-2119 COUNTY: ALAMEDA | RCRIS_SG | 0.340 Mi | NORTHEAST | 138 |
| 06040000469 | DUTRO COMPANY 1333 62ND ST EMERYVILLE, CA 94608-2119 COUNTY: ALAMEDA | HWS | 0.340 Mi | NORTHEAST | 469 |
| 06005007388 | DUTRO COMPANY 1333 62ND ST EMERYVILLE, CA 94608-2119 COUNTY: ALAMEDA | LRST | 0.340 Mi | NORTHEAST | 7388 |
| 06005010057 | GROVE VALVE 6529 HOLLIS ST EMERYVILLE, CA 94608-1029 COUNTY: ALAMEDA | LRST | 0.340 Mi | NORTHEAST | 57 |

ERIIS SUMMARY OF PLOTTABLE SITES

ERIIS Report #111434A

Sep 13, 1996

| ERIIS ID. | FACILITY/ADDRESS | DATABASE | DISTANCE FROM SITE | DIRECTION FROM SITE | MAP ID |
|-------------|------------------------------------------------------------------------------------------------------|----------|--------------------|---------------------|--------|
| 06007003135 | GROVE VALVE & REGULATOR CO 6529 HOLLIS ST EMERYVILLE, CA 94608-1029 COUNTY: ALAMEDA | RCRIS_LG | 0.340 Mi | NORTHEAST | 3135 |
| 06005003216 | BP OIL/MOBIL 1700 POWELL ST EMERYVILLE, CA 94608-2417 COUNTY: ALAMEDA | LRST | 0.340 Mi | SOUTHEAST | 3216 |
| 06008019722 | TOSCO NORTHWEST CO NO 11126 1700 POWELL ST EMERYVILLE, CA 94608-2417 COUNTY: ALAMEDA | RCRIS_SG | 0.340 Mi | SOUTHEAST | 9722 |
| 06005007340 | DUBOVSKY PROPERTY 6603 BAY ST EMERYVILLE, CA 94608-1021 COUNTY: ALAMEDA | LRST | 0.344 Mi | NORTHEAST | 7340 |
| 06005012486 | LEOPARD TRADING CO 6601 BAY ST EMERYVILLE, CA 94608-1021 COUNTY: ALAMEDA | LRST | 0.345 Mi | NORTHEAST | 2486 |
| 06008015119 | PLUMSTERS INC 1308 63RD ST EMERYVILLE, CA 94608-2104 COUNTY: ALAMEDA | RCRIS_SG | 0.345 Mi | NORTHEAST | 5119 |
| 06021003457 | 6707 BAY ST EMERYVILLE, CA 94608-1023 COUNTY: ALAMEDA | SPILLS | 0.347 Mi | NORTHWEST | 3457 |
| 06025000753 | MIKE ROBERTS COLOR PRODUCTIONS 6707 BAY ST EMERYVILLE, CA 94608-1023 COUNTY: ALAMEDA | CORTS | 0.347 Mi | NORTHWEST | 753 |
| 06007001107 | COULTER STEEL & FORGE CO 1494 67TH ST EMERYVILLE, CA 94608-1016 COUNTY: ALAMEDA | RCRIS_LG | 0.349 Mi | NORTHEAST | 1107 |
| 06005006496 | COULTER STEEL & FORGE CO 1494 67TH ST EMERYVILLE, CA 94608-1016 COUNTY: ALAMEDA | LRST | 0.349 Mi | NORTHEAST | 6496 |
| 06039001966 | AMERICAN BITUMALS & ASPHALT 1520 POWELL ST EMERYVILLE, CA 94608-2004 COUNTY: ALAMEDA | NFRAP | 0.349 Mi | SOUTHEAST | 1966 |
| 06040000247 | CHEVRON ASPHALT PLANT & TERMINAL 1520 POWELL ST EMERYVILLE, CA 94608-2004 COUNTY: ALAMEDA | HWS | 0.349 Mi | SOUTHEAST | 247 |
| 06007014308 | CHEVRON USA INC EMERYVILLE PLT 1520 POWELL ST EMERYVILLE, CA 94608-2004 COUNTY: ALAMEDA | RCRIS_LG | 0.349 Mi | SOUTHEAST | 4308 |
| 06007016303 | NASH SOLVENT & THINER 1520 POWELL ST EMERYVILLE, CA 94608-2004 COUNTY: ALAMEDA | RCRIS_LG | 0.349 Mi | SOUTHEAST | 6303 |
| 06021002898 | CHEVRON ASPHALT PLANT AND TERMINAL 1520 POWELL ST EMERYVILLE, CA 94608-2004 COUNTY: ALAMEDA | SPILLS | 0.352 Mi | SOUTHEAST | 2898 |
| 06009001476 | COULTER STEEL & FORGE CO. 1494 67TH ST EMERYVILLE, CA 94608-1016 COUNTY: ALAMEDA | TRI | 0.354 Mi | NORTHEAST | 1476 |
| 06010014685 | COULTER STEEL & FORGE CO. 1494 67TH ST EMERYVILLE, CA 94608-1016 COUNTY: ALAMEDA | RST | 0.354 Mi | NORTHEAST | 4685 |
| 06040000365 | MONARCH TOOL AND ENGINEERING INC 1483 67TH ST EMERYVILLE, CA 94608-1015 COUNTY: ALAMEDA | HWS | 0.355 Mi | NORTHEAST | 365 |
| 06040000140 | CLEARPRINT PAPER CO INC 1482 67TH ST EMERYVILLE, CA 94608-1016 COUNTY: ALAMEDA | HWS | 0.356 Mi | NORTHEAST | 140 |
| 06005006021 | CLEARPRINT PAPER COMPANY 1482 67TH ST EMERYVILLE, CA 94608-1016 COUNTY: ALAMEDA | LRST | 0.356 Mi | NORTHEAST | 6021 |

ERIIS SUMMARY OF PLOTTABLE SITES

ERIIS Report #111434A

Sep 13, 1996

| ERIIS ID. | FACILITY/ADDRESS | DATABASE | DISTANCE FROM SITE | DIRECTION FROM SITE | MAP ID |
|-------------|------------------------------------------------------------------------------------------------------|----------|--------------------|---------------------|--------|
| 06010013441 | CLEARPRINT PAPER CO 1482 67TH ST EMERYVILLE, CA 94608-1016 COUNTY: ALAMEDA | RST | 0.360 Mi | NORTHEAST | 3441 |
| 06055032647 | EERICHTER & SON INC 6598 HOLLIS ST EMERYVILLE, CA 94608-1030 COUNTY: ALAMEDA | HWIS | 0.360 Mi | NORTHEAST | 2647 |
| 06040000366 | METALCO CO 1475 67TH ST EMERYVILLE, CA 94608-1015 COUNTY: ALAMEDA | HWS | 0.360 Mi | NORTHEAST | 366 |
| 06021002758 | CHEVRON EMERYVILLE TERMINAL LANDREGAN & POWELL EMERYVILLE, CA 94608 COUNTY: ALAMEDA | SPILLS | 0.360 Mi | SOUTHEAST | 2758 |
| 06010061452 | WESTINGHOUSE DISTRIBUTION CENT 5815 PELADEAU ST EMERYVILLE, CA 94608-2027 COUNTY: ALAMEDA | RST | 0.360 Mi | SOUTHEAST | 1452 |
| 06055003644 | 1X METALCO 1475 67TH ST EMERYVILLE, CA 94608-1015 COUNTY: ALAMEDA | HWIS | 0.362 Mi | NORTHEAST | 3644 |
| 06039000421 | MIKE ROBERTS COLOR PRODUCTIONS 6707 BAY ST EMERYVILLE, CA 94608-1023 COUNTY: ALAMEDA | NFRAP | 0.365 Mi | NORTHWEST | 421 |
| 06005013628 | MIKE ROBERTS COLOR PRODUCTIONS 6707 BAY ST EMERYVILLE, CA 94608-1023 COUNTY: ALAMEDA | LRST | 0.365 Mi | NORTHWEST | 3628 |
| 06040000166 | MIKE ROBERTS COLOR PRODUCTIONS (MRCP) 6707 BAY ST EMERYVILLE, CA 94608-1023 COUNTY: ALAMEDA | HWS | 0.365 Mi | NORTHWEST | 166 |
| 06040001071 | ESSELETTE PENDAFLEX DYMO DIVISION 6701 BAY ST EMERYVILLE, CA 94608-1023 COUNTY: ALAMEDA | HWS | 0.366 Mi | NORTHWEST | 1071 |
| 06007003031 | ESSELTE PENDAFLEX DYMO DIV 6701 BAY ST EMERYVILLE, CA 94608-1023 COUNTY: ALAMEDA | RCRIS_LG | 0.366 Mi | NORTHWEST | 3031 |
| 06010005626 | BAY SUPER SHELL INC 1800 POWELL ST EMERYVILLE, CA 94608-1808 COUNTY: ALAMEDA | RST | 0.369 Mi | SOUTHWEST | 5626 |
| 06025000833 | SHELL 1800 POWELL ST EMERYVILLE, CA 94608-1808 COUNTY: ALAMEDA | CORTS | 0.370 Mi | SOUTHWEST | 833 |
| 06005019051 | SHELL 1800 POWELL ST EMERYVILLE, CA 94608-1808 COUNTY: ALAMEDA | LRST | 0.371 Mi | SOUTHWEST | 9051 |
| 06025000477 | HENRY HORN & SONS 1301 65TH ST EMERYVILLE, CA 94608-1110 COUNTY: ALAMEDA | CORTS | 0.376 Mi | NORTHEAST | 477 |
| 06005013578 | MICHEL & PELTON 5743 LANDREGAN ST EMERYVILLE, CA 94608-2515 COUNTY: ALAMEDA | LRST | 0.376 Mi | SOUTHEAST | 3578 |
| 06005010521 | HENRY HORN & SONS 1301 65TH ST EMERYVILLE, CA 94608-1110 COUNTY: ALAMEDA | LRST | 0.381 Mi | NORTHEAST | 521 |
| 06055005364 | 1X MICHELLE AND PELTON 5743 LANDREGAN ST EMERYVILLE, CA 94608-2515 COUNTY: ALAMEDA | HWIS | 0.381 Mi | SOUTHEAST | 5364 |
| 06025000334 | MICHEL & PELTON 5743 LANDREGAN ST EMERYVILLE, CA 94608-2515 COUNTY: ALAMEDA | CORTS | 0.381 Mi | SOUTHEAST | 334 |
| 06021002775 | MICHEL AND PELTON 5743 LANDREGAN ST EMERYVILLE, CA 94608-2515 COUNTY: ALAMEDA | SPILLS | 0.381 Mi | SOUTHEAST | 2775 |

ERIIS SUMMARY OF PLOTTABLE SITES

ERIIS Report #111434A

Sep 13, 1996

| ERIIS ID. | FACILITY/ADDRESS | DATABASE | DISTANCE FROM SITE | DIRECTION FROM SITE | MAP ID |
|-------------|--------------------------------------------------------------------------------------------------------|----------|--------------------|---------------------|--------|
| 06040000744 | ALABAMA METAL INDUSTRIES 1355 59TH ST OAKLAND, CA 94608-2115 COUNTY: ALAMEDA | HWS | 0.382 Mi | SOUTHEAST | 744 |
| 06040000523 | ACUTHERM INC 1900 POWELL ST EMERYVILLE, CA 94608-1811 COUNTY: ALAMEDA | HWS | 0.387 Mi | SOUTHWEST | 523 |
| 06040000006 | FALCON EXPLORATIONS COMPANY 1900 POWELL ST EMERYVILLE, CA 94608-1811 COUNTY: ALAMEDA | HWS | 0.387 Mi | SOUTHWEST | 6 |
| 06010040561 | OWENS TRUCKING AND CONCRETE SA 5812 HOLLIS ST EMERYVILLE, CA 94608-2016 COUNTY: ALAMEDA | RST | 0.392 Mi | SOUTHEAST | 561 |
| 06010035709 | MCGRATH STEEL COMPANY INC. 6655 HOLLIS ST EMERYVILLE, CA 94608-1031 COUNTY: ALAMEDA | RST | 0.393 Mi | NORTHEAST | 5709 |
| 06040001090 | CALIFORNIA PHOTO SERVICE 5440 HOLLIS ST EMERYVILLE, CA 94608-2508 COUNTY: ALAMEDA | HWS | 0.395 Mi | SOUTHEAST | 1090 |
| 06008018296 | AUTUMN PRESS 1280 65TH ST EMERYVILLE, CA 94608-1111 COUNTY: ALAMEDA | RCRIS_SG | 0.396 Mi | NORTHEAST | 8296 |
| 06010018875 | EMERYVILLE DEPOT 5805 HOLLIS ST EMERYVILLE, CA 94608-2015 COUNTY: ALAMEDA | RST | 0.396 Mi | SOUTHEAST | 8875 |
| 06007006057 | WHITNEY RESEARCH TOOL CO 5679 LANDREGAN ST EMERYVILLE, CA 94608-2515 COUNTY: ALAMEDA | RCRIS_LG | 0.399 Mi | SOUTHEAST | 6057 |
| 06055014861 | WHITNEY RESEARCH TOOL CO 5679 LANDREGAN ST EMERYVILLE, CA 94608-2515 COUNTY: ALAMEDA | HWIS | 0.399 Mi | SOUTHEAST | 4861 |
| 06009001482 | WHITNEY RESEARCH TOOL CO. 5679 LANDREGAN ST EMERYVILLE, CA 94608-2515 COUNTY: ALAMEDA | TRI | 0.399 Mi | SOUTHEAST | 1482 |
| 06002000776 | 59 AND DOLY STREET EMERYVILLE, CA 94608 COUNTY: ALAMEDA | ERNS | 0.403 Mi | SOUTHEAST | 776 |
| 06055032675 | MONTHLY THE 1301 59TH ST EMERYVILLE, CA 94608-2115 COUNTY: ALAMEDA | HWIS | 0.403 Mi | SOUTHEAST | 2675 |
| 06010060831 | WATERGATE TOWER III 2000 POWELL ST EMERYVILLE, CA 94608-1804 COUNTY: ALAMEDA | RST | 0.404 Mi | SOUTHWEST | 831 |
| 06010058683 | UNOCAL SS #3737 1400 POWELL ST EMERYVILLE, CA 94608-2010 COUNTY: ALAMEDA | RST | 0.408 Mi | SOUTHEAST | 8683 |
| 06008015496 | RAININ INSTRUMENT CO 5400 HOLLIS ST EMERYVILLE, CA 94608-2508 COUNTY: ALAMEDA | RCRIS_SG | 0.411 Mi | SOUTHEAST | 5496 |
| 06007004601 | CHEMSEARCH CORP 1270 61ST ST EMERYVILLE, CA 94608-2133 COUNTY: ALAMEDA | RCRIS_LG | 0.416 Mi | NORTHEAST | 4601 |
| 06007001157 | ATLAS PACIFIC ENGRG CO INC DEL 1321 67TH ST AT HOLLIS ST EMERYVILLE, CA 94608 COUNTY: ALAMEDA | RCRIS_LG | 0.420 Mi | NORTHEAST | 1157 |
| 06040000335 | RELIANCE SHEET & STRIP COMPANY 722 FOLGER AVE BERKELEY, CA 94710-2810 COUNTY: ALAMEDA | HWS | 0.423 Mi | NORTHEAST | 335 |
| 06055020392 | CONVERSION TECHNIQUES 1309 66TH ST EMERYVILLE, CA 94608-1116 COUNTY: ALAMEDA | HWIS | 0.424 Mi | NORTHEAST | 392 |

ERIIS SUMMARY OF PLOTTABLE SITES

ERIIS Report #111434A

Sep 13, 1996

| ERIIS ID. | FACILITY/ADDRESS | DATABASE | DISTANCE FROM SITE | DIRECTION FROM SITE | MAP ID |
|-------------|------------------------------------------------------------------------------------------------|----------|--------------------|---------------------|--------|
| 06008007960 | CONVERSION TECHNIQUES 1309 66TH ST EMERYVILLE, CA 94608-1116 COUNTY: ALAMEDA | RCRIS_SG | 0.427 Mi | NORTHEAST | 7960 |
| 06008007366 | KNOPP INC 1307 66TH ST EMERYVILLE, CA 94608-1116 COUNTY: ALAMEDA | RCRIS_SG | 0.428 Mi | NORTHEAST | 7366 |
| 06055003500 | 1X OLIVER RUBBER COMPANY 1259 65TH ST EMERYVILLE, CA 94608-1110 COUNTY: ALAMEDA | HWIS | 0.431 Mi | NORTHEAST | 3500 |
| 06055035498 | BACCHUS PRESS INC 1287 66TH ST EMERYVILLE, CA 94608-1116 COUNTY: ALAMEDA | HWIS | 0.438 Mi | NORTHEAST | 5498 |
| 06008000813 | BACCHUS PRESS 1287 66TH ST EMERYVILLE, CA 94608-1116 COUNTY: ALAMEDA | RCRIS_SG | 0.443 Mi | NORTHEAST | 813 |
| 06010001730 | AIRCO SUPPLY CO. 1350 POWELL ST EMERYVILLE, CA 94608-2524 COUNTY: ALAMEDA | RST | 0.443 Mi | SOUTHEAST | 1730 |
| 06010024799 | GRING PEST CONTROL SERVICE, IN 741 FOLGER AVE BERKELEY, CA 94710-2809 COUNTY: ALAMEDA | RST | 0.444 Mi | NORTHEAST | 4799 |
| 06055007351 | 1X JAMES MCGILL 1250 63RD ST EMERYVILLE, CA 94608-2102 COUNTY: ALAMEDA | HWIS | 0.445 Mi | NORTHEAST | 7351 |
| 06010008839 | CALAG PRODUCTS, INC. 1275 66TH ST EMERYVILLE, CA 94608-1116 COUNTY: ALAMEDA | RST | 0.445 Mi | NORTHEAST | 8839 |
| 06025000452 | GRING PEST CONTROL 741 FOLGER AVE BERKELEY, CA 94710-2809 COUNTY: ALAMEDA | CORTS | 0.445 Mi | NORTHEAST | 452 |
| 06025001354 | LIQUID SUGARS INC 1275 66TH ST EMERYVILLE, CA 94608-1116 COUNTY: ALAMEDA | CORTS | 0.445 Mi | NORTHEAST | 1354 |
| 06008004852 | WEATHERFORD B M W 735 ASHBY AVE BERKELEY, CA 94710-2803 COUNTY: ALAMEDA | RCRIS_SG | 0.445 Mi | NORTHEAST | 4852 |
| 06005024106 | WEATHERFORD BMW 735 ASHBY AVE BERKELEY, CA 94710-2803 COUNTY: ALAMEDA | LRST | 0.445 Mi | NORTHEAST | 4106 |
| 06055035492 | BOLD TYPE INC 5835 DOYLE ST EMERYVILLE, CA 94608-2507 COUNTY: ALAMEDA | HWIS | 0.445 Mi | SOUTHEAST | 5492 |
| 06040000301 | CURTIS PACIFIC 1345 POWELL ST EMERYVILLE, CA 94608-2523 COUNTY: ALAMEDA | HWS | 0.447 Mi | SOUTHEAST | 301 |
| 06005010039 | GRING PEST CONTROL 741 FOLGER AVE BERKELEY, CA 94710-2809 COUNTY: ALAMEDA | LRST | 0.448 Mi | NORTHEAST | 39 |
| 06008002846 | ALBANY PRESS 1343 POWELL ST EMERYVILLE, CA 94608-2523 COUNTY: ALAMEDA | RCRIS_SG | 0.448 Mi | SOUTHEAST | 2846 |
| 06055017999 | BERKELEY NISSAN 735 ASHBY AVE BERKELEY, CA 94710-2803 COUNTY: ALAMEDA | HWIS | 0.449 Mi | NORTHEAST | 7999 |
| 06010060936 | WEATHERFORD BMW 735 ASHBY AVE BERKELEY, CA 94710-2803 COUNTY: ALAMEDA | RST | 0.449 Mi | NORTHEAST | 936 |
| 06055027876 | WEATHERFORD BMW 735 ASHBY AVE BERKELEY, CA 94710-2803 COUNTY: ALAMEDA | HWIS | 0.449 Mi | NORTHEAST | 7876 |

ERIS SUMMARY OF PLOTTABLE SITES

ERIS Report #111434A

Sep 13, 1996

| ERIS ID. | FACILITY/ADDRESS | DATABASE | DISTANCE FROM SITE | DIRECTION FROM SITE | MAP ID |
|---------------|----------------------------------------------------------------------------------------------------|----------|--------------------|---------------------|--------|
| 06005018453 | SCHWABACKER-FREY 5733 PELADEAU ST EMERYVILLE, CA 94608-2521 COUNTY: ALAMEDA | LRST | 0.451 Mi | SOUTHEAST | 8453 |
| 06005012598 | LIQUID SUGARS INC 1275 66TH ST EMERYVILLE, CA 94608-1116 COUNTY: ALAMEDA | LRST | 0.452 Mi | NORTHEAST | 2598 |
| 06025001088 | SCHWABACKER-FREY 5733 PELADEAU ST EMERYVILLE, CA 94608-2521 COUNTY: ALAMEDA | CORTS | 0.452 Mi | SOUTHEAST | 1088 |
| 06040000449 | INDUSTRIAL HARD CHROME 5701-5705 HOLLIS ST EMERYVILLE, CA 94608-2513 COUNTY: ALAMEDA | HWS | 0.466 Mi | SOUTHEAST | 449 |
| 06055035598 | BASIC LIVING PRODUCTS 1321 67TH ST EMERYVILLE, CA 94608-1120 COUNTY: ALAMEDA | HWIS | 0.469 Mi | NORTHEAST | 5598 |
| 06021002790 | OLIVER RUBBER CO 1200 65TH ST OAKLAND, CA 94608-1111 COUNTY: ALAMEDA | SPILLS | 0.472 Mi | NORTHEAST | 2790 |
| 06009001489 | OLIVER RUBBER CO. 1200 65TH ST OAKLAND, CA 94608-1111 COUNTY: ALAMEDA | TRI | 0.472 Mi | NORTHEAST | 1489 |
| 06008000137 | OLIVER RUBBER CO 1200 65TH ST OAKLAND, CA 94608-1111 COUNTY: ALAMEDA | RCRIS_SG | 0.473 Mi | NORTHEAST | 137 |
| 06005015300 | OLIVER RUBBER CO 1200 65TH ST OAKLAND, CA 94608-1111 COUNTY: ALAMEDA | LRST | 0.473 Mi | NORTHEAST | 5300 |
| 06010010588 | CHALLENGE MANUFACTURING CO. 1308 67TH ST OAKLAND, CA 94608-1121 COUNTY: ALAMEDA | RST | 0.478 Mi | NORTHEAST | 588 |
| 06055004975 | 1X COPPER AND BRASS SALES 1295 67TH ST EMERYVILLE, CA 94608-1120 COUNTY: ALAMEDA | HWIS | 0.485 Mi | NORTHEAST | 4975 |
| 06010014474 | COPPER AND BRASS SALES INC. 1295 67TH ST EMERYVILLE, CA 94608-1120 COUNTY: ALAMEDA | RST | 0.485 Mi | NORTHEAST | 4474 |
| 06040000555 | EDWARD KOEHN COMPANY INC 820 FOLGER AVE BERKELEY, CA 94710-2817 COUNTY: ALAMEDA | HWS | 0.491 Mi | NORTHEAST | 555 |
| 06008020775 | AALBORG CISERV SAN FRANCISCO 1295 67TH ST EMERYVILLE, CA 94608-1120 COUNTY: ALAMEDA | RCRIS_SG | 0.493 Mi | NORTHEAST | 775 |
| 06005006418 | COPPER & BRASS SALES CO 1295 67TH ST EMERYVILLE, CA 94608-1120 COUNTY: ALAMEDA | LRST | 0.493 Mi | NORTHEAST | 6418 |
| 06008020199 | VETERANS AFFAIRS OUTPATIENT CLINIC 841 FOLGER AVE BERKELEY, CA 94710-2800 COUNTY: ALAMEDA | RCRIS_SG | 0.500 Mi | NORTHEAST | 199 |
| 1/2 - 1 Miles | | | | | |
| 06055016442 | BROWN AND CALDWELL 1255 POWELL ST EMERYVILLE, CA 94608-2604 COUNTY: ALAMEDA | HWIS | 0.507 Mi | SOUTHEAST | 6442 |
| 06040001074 | BROWN & CALDWELL 1255 POWELL ST EMERYVILLE, CA 94608-2604 COUNTY: ALAMEDA | HWS | 0.508 Mi | SOUTHEAST | 1074 |
| 06007007400 | BROWN AND CALDWELL 1255 POWELL ST EMERYVILLE, CA 94608-2604 COUNTY: ALAMEDA | RCRIS_LG | 0.508 Mi | SOUTHEAST | 7400 |

ERIIS SUMMARY OF PLOTTABLE SITES

ERIIS Report #111434A

Sep 13, 1996

| ERIIS ID. | FACILITY/ADDRESS | DATABASE | DISTANCE FROM SITE | DIRECTION FROM SITE | MAP ID |
|-------------|----------------------------------------------------------------------------------------|----------|--------------------|---------------------|--------|
| 06008010697 | BOYDS BODY SHOP 1245 POWELL ST EMERYVILLE, CA 94608-2603 COUNTY: ALAMEDA | RCRIS_SG | 0.519 Mi | SOUTHEAST | 697 |
| 06055022244 | BOYDS BODY SHOP 1245 POWELL ST EMERYVILLE, CA 94608-2603 COUNTY: ALAMEDA | HWIS | 0.519 Mi | SOUTHEAST | 2244 |
| 06010000186 | 1240 POWELL BUILDING 1240 POWELL ST EMERYVILLE, CA 94608-2600 COUNTY: ALAMEDA | RST | 0.523 Mi | SOUTHEAST | 186 |
| 06025000496 | BAYOX 1171 OCEAN AVE OAKLAND, CA 94608-1147 COUNTY: ALAMEDA | CORTS | 0.524 Mi | NORTHEAST | 496 |
| 06005002487 | BAYOX 1171 OCEAN AVE OAKLAND, CA 94608-1147 COUNTY: ALAMEDA | LRST | 0.530 Mi | NORTHEAST | 2487 |
| 06005017337 | RINEHART'S OIL (TEXACO) 840 ASHBY AVE BERKELEY, CA 94710-2804 COUNTY: ALAMEDA | LRST | 0.538 Mi | NORTHEAST | 7337 |
| 06055001145 | 1X ART WEISBERG 840 ASHBY AVE BERKELEY, CA 94710-2804 COUNTY: ALAMEDA | HWIS | 0.539 Mi | NORTHEAST | 1145 |
| 06010004464 | ASHBY TEXACO 840 ASHBY AVE BERKELEY, CA 94710-2804 COUNTY: ALAMEDA | RST | 0.539 Mi | NORTHEAST | 4464 |
| 06055016519 | GEORG M MARTIN CO 1250 67TH ST EMERYVILLE, CA 94608-1121 COUNTY: ALAMEDA | HWIS | 0.539 Mi | NORTHEAST | 6519 |
| 06005002480 | BAY EXPORT SERVICES 717 POTTER ST BERKELEY, CA 94710-2722 COUNTY: ALAMEDA | LRST | 0.540 Mi | NORTHEAST | 2480 |
| 06007014194 | BAYER CORP APC LAB 717 POTTER ST BERKELEY, CA 94710-2722 COUNTY: ALAMEDA | RCRIS_LG | 0.540 Mi | NORTHEAST | 4194 |
| 06025000937 | RINEHART'S OIL (TEXACO) 840 ASHBY AVE BERKELEY, CA 94710-2804 COUNTY: ALAMEDA | CORTS | 0.540 Mi | NORTHEAST | 937 |
| 06008003345 | GEORG M MARTIN CO 1250 67TH ST EMERYVILLE, CA 94608-1121 COUNTY: ALAMEDA | RCRIS_SG | 0.543 Mi | NORTHEAST | 3345 |
| 06040000468 | MARTIN, GEORGE M 1250 67TH ST EMERYVILLE, CA 94608-1121 COUNTY: ALAMEDA | HWS | 0.543 Mi | NORTHEAST | 468 |
| 06055014804 | FABCO DIV 1249 67TH ST OAKLAND, CA 94608-1120 COUNTY: ALAMEDA | HWIS | 0.544 Mi | NORTHEAST | 4804 |
| 06010019997 | FABCO DIVISION 1249 67TH ST OAKLAND, CA 94608-1120 COUNTY: ALAMEDA | RST | 0.544 Mi | NORTHEAST | 9997 |
| 06025000180 | FABCO 1249 67TH ST OAKLAND, CA 94608-1120 COUNTY: ALAMEDA | CORTS | 0.545 Mi | NORTHEAST | 180 |
| 06055012506 | NADY SYSTEMS INC 1145 65TH ST OAKLAND, CA 94608-1108 COUNTY: ALAMEDA | HWIS | 0.548 Mi | NORTHEAST | 2506 |
| 06005012041 | KRENZ LTD 750 POTTER ST BERKELEY, CA 94710-2723 COUNTY: ALAMEDA | LRST | 0.549 Mi | NORTHEAST | 2041 |
| 06008020847 | WEATHERFORD MITSUBISHI 750 POTTER ST BERKELEY, CA 94710-2723 COUNTY: ALAMEDA | RCRIS_SG | 0.549 Mi | NORTHEAST | 847 |

ERIIS SUMMARY OF PLOTTABLE SITES

ERIIS Report #111434A

Sep 13, 1996

| ERIIS ID. | FACILITY/ADDRESS | DATABASE | DISTANCE FROM SITE | DIRECTION FROM SITE | MAP ID |
|-------------|--------------------------------------------------------------------------------------------|----------|--------------------|---------------------|--------|
| 06025000161 | BAY EXPORT SERVICES 717 POTTER ST BERKELEY, CA 94710-2722 COUNTY: ALAMEDA | CORTS | 0.551 Mi | NORTHEAST | 161 |
| 06005008389 | FABCO 1249 67TH ST OAKLAND, CA 94608-1120 COUNTY: ALAMEDA | LRST | 0.551 Mi | NORTHEAST | 8389 |
| 06007003709 | NADY SYSTEMS INC 1145 65TH ST OAKLAND, CA 94608-1108 COUNTY: ALAMEDA | RCRIS_LG | 0.551 Mi | NORTHEAST | 3709 |
| 06010005611 | BAY EXPORT SERVICES 717 POTTER ST BERKELEY, CA 94710-2722 COUNTY: ALAMEDA | RST | 0.554 Mi | NORTHEAST | 5611 |
| 06005000387 | A.A. JOHNSON & SON 1164 66TH ST OAKLAND, CA 94608-1115 COUNTY: ALAMEDA | LRST | 0.557 Mi | NORTHEAST | 387 |
| 06021002847 | UC BERKELEY MURRAY ST AT 7TH ST BERKELEY, CA 94710 COUNTY: ALAMEDA | SPILLS | 0.558 Mi | NORTHEAST | 2847 |
| 06055003582 | 1X EAST BAY STEEL 900 MURRAY ST BERKELEY, CA 94710-2815 COUNTY: ALAMEDA | HWIS | 0.563 Mi | NORTHEAST | 3582 |
| 06055006333 | 1X EAST BAY STEEL PRODUCTS 900 MURRAY ST BERKELEY, CA 94710-2815 COUNTY: ALAMEDA | HWIS | 0.563 Mi | NORTHEAST | 6333 |
| 06040000332 | EAST BAY STEEL PRODUCTS 900 MURRAY ST BERKELEY, CA 94710-2815 COUNTY: ALAMEDA | HWS | 0.564 Mi | NORTHEAST | 332 |
| 06010022948 | GARY JENSEN 5813 FREMONT ST OAKLAND, CA 94608-2611 COUNTY: ALAMEDA | RST | 0.575 Mi | SOUTHEAST | 2948 |
| 06005011960 | KITE MAKERS 5813 FREMONT ST OAKLAND, CA 94608-2611 COUNTY: ALAMEDA | LRST | 0.580 Mi | SOUTHEAST | 1960 |
| 06025000350 | SUPER-7 901 ASHBY AVE BERKELEY, CA 94710-2805 COUNTY: ALAMEDA | CORTS | 0.581 Mi | NORTHEAST | 350 |
| 06010017942 | EAST BAY UNION 76 #7331 901 ASHBY AVE BERKELEY, CA 94710-2805 COUNTY: ALAMEDA | RST | 0.582 Mi | NORTHEAST | 7942 |
| 06041000070 | NPD-SUPER 7 SERVICE STATION 901 ASHBY AVE BERKELEY, CA 94710-2805 COUNTY: ALAMEDA | WDS | 0.582 Mi | NORTHEAST | 70 |
| 06021002885 | SOUTHLAND CORP 901 ASHBY AVE BERKELEY, CA 94710-2805 COUNTY: ALAMEDA | SPILLS | 0.582 Mi | NORTHEAST | 2885 |
| 06005020587 | SUPER-7 901 ASHBY AVE BERKELEY, CA 94710-2805 COUNTY: ALAMEDA | LRST | 0.582 Mi | NORTHEAST | 587 |
| 06055008559 | 1X CLEMENTINA LIMITED 5521 DOYLE ST EMERYVILLE, CA 94608-2501 COUNTY: ALAMEDA | HWIS | 0.582 Mi | SOUTHEAST | 8559 |
| 06055008571 | 1X CLEMENTINA LTD. 5521 DOYLE ST EMERYVILLE, CA 94608-2501 COUNTY: ALAMEDA | HWIS | 0.582 Mi | SOUTHEAST | 8571 |
| 06055016458 | CLEMENTINA LTD 5521 DOYLE ST EMERYVILLE, CA 94608-2501 COUNTY: ALAMEDA | HWIS | 0.582 Mi | SOUTHEAST | 6458 |
| 06010013451 | CLEMENTINA LTD. 5521 DOYLE ST EMERYVILLE, CA 94608-2501 COUNTY: ALAMEDA | RST | 0.582 Mi | SOUTHEAST | 3451 |

ERIIS SUMMARY OF PLOTTABLE SITES

ERIIS Report #111434A

Sep 13, 1996

| ERIIS ID. | FACILITY/ADDRESS | DATABASE | DISTANCE FROM SITE | DIRECTION FROM SITE | MAP ID |
|-------------|------------------------------------------------------------------------------------------------|----------|--------------------|---------------------|--------|
| 06040000942 | KARMICHAEL INDUSTRIES 5540 DOYLE ST EMERYVILLE, CA 94608-2502 COUNTY: ALAMEDA | HWS | 0.584 Mi | SOUTHEAST | 942 |
| 06055007004 | 1X GOLDEN GATE SCHOOL 6200 SAN PABLO AVE OAKLAND, CA 94608-2228 COUNTY: ALAMEDA | HWIS | 0.585 Mi | NORTHEAST | 7004 |
| 06040000775 | AIRWAY TRUCKING 840 POTTER ST BERKELEY, CA 94710-2741 COUNTY: ALAMEDA | HWS | 0.585 Mi | NORTHEAST | 775 |
| 06005000732 | ALASKA 6211 SAN PABLO AVE OAKLAND, CA 94608-2227 COUNTY: ALAMEDA | LRST | 0.585 Mi | NORTHEAST | 732 |
| 06010001954 | ALASKA GASOLINE 6211 SAN PABLO AVE OAKLAND, CA 94608-2227 COUNTY: ALAMEDA | RST | 0.585 Mi | NORTHEAST | 1954 |
| 06040001158 | PROVENZANO AND ASSOCIATES 1303 STANFORD AVE EMERYVILLE, CA 94608-2525 COUNTY: ALAMEDA | HWS | 0.586 Mi | SOUTHEAST | 1158 |
| 06005006029 | CLEMENTINA LTD 5521 DOYLE ST EMERYVILLE, CA 94608-2501 COUNTY: ALAMEDA | LRST | 0.592 Mi | SOUTHEAST | 6029 |
| 06007004178 | BARON VON FRIER 801 ANTHONY ST BERKELEY, CA 94710-2712 COUNTY: ALAMEDA | RCRIS_LG | 0.593 Mi | NORTHEAST | 4178 |
| 06005003041 | BOLIN'S SERVICE GARAGE 6335 SAN PABLO AVE OAKLAND, CA 94608-1231 COUNTY: ALAMEDA | LRST | 0.593 Mi | NORTHEAST | 3041 |
| 06025000034 | BOLIN'S SERVICE GARAGE 6335 SAN PABLO AVE OAKLAND, CA 94608-1231 COUNTY: ALAMEDA | CORTS | 0.593 Mi | NORTHEAST | 34 |
| 06040000446 | UTILITY PRODUCTS INC 1212 POWELL ST EMERYVILLE, CA 94608-2618 COUNTY: ALAMEDA | HWS | 0.593 Mi | SOUTHEAST | 446 |
| 06005008937 | FORDHAM PROPERTY 5515 DOYLE ST EMERYVILLE, CA 94608-2510 COUNTY: ALAMEDA | LRST | 0.594 Mi | SOUTHEAST | 8937 |
| 06055034512 | ARTLINE PRINTING 6323 SAN PABLO AVE OAKLAND, CA 94608-1231 COUNTY: ALAMEDA | HWIS | 0.595 Mi | NORTHEAST | 4512 |
| 06005016034 | PCC 6400 SAN PABLO AVE OAKLAND, CA 94608-1274 COUNTY: ALAMEDA | LRST | 0.596 Mi | NORTHEAST | 6034 |
| 06025001168 | PCC 6400 SAN PABLO AVE OAKLAND, CA 94608-1274 COUNTY: ALAMEDA | CORTS | 0.596 Mi | NORTHEAST | 1168 |
| 06055012849 | BARON VON FRIER 801 ANTHONY ST BERKELEY, CA 94710-2712 COUNTY: ALAMEDA | HWIS | 0.597 Mi | NORTHEAST | 2849 |
| 06055029431 | HORSPOOL & ROMINE MFG CO INC 5859 MARSHALL ST OAKLAND, CA 94608-2615 COUNTY: ALAMEDA | HWIS | 0.599 Mi | SOUTHEAST | 9431 |
| 06005012908 | MAC BETH HARDWARE 930 ASHBY AVE BERKELEY, CA 94710-2806 COUNTY: ALAMEDA | LRST | 0.600 Mi | NORTHEAST | 2908 |
| 06025001058 | MAC BEATH HARDWARE 930 ASHBY AVE BERKELEY, CA 94710-2806 COUNTY: ALAMEDA | CORTS | 0.601 Mi | NORTHEAST | 1058 |
| 06005004112 | CARS RENT A CAR 6301 SAN PABLO AVE OAKLAND, CA 94608-1231 COUNTY: ALAMEDA | LRST | 0.602 Mi | NORTHEAST | 4112 |

ERIIS SUMMARY OF PLOTTABLE SITES

ERIIS Report #111434A

Sep 13, 1996

| ERIIS ID. | FACILITY/ADDRESS | DATABASE | DISTANCE FROM SITE | DIRECTION FROM SITE | MAP ID |
|-------------|----------------------------------------------------------------------------------------------------------|----------|--------------------|---------------------|--------|
| 06055024299 | MORAN MOTORSPORT 1017 FOLGER AVE BERKELEY, CA 94710-2819 COUNTY: ALAMEDA | HWIS | 0.607 Mi | NORTHEAST | 4299 |
| 06010009230 | CALIFORNIA SYRUP AND EXTRACT 1375 55TH ST EMERYVILLE, CA 94608-2609 COUNTY: ALAMEDA | RST | 0.607 Mi | SOUTHEAST | 9230 |
| 06005003805 | CALIFORNIA SYRUP & EXTRACT 1375 55TH ST EMERYVILLE, CA 94608-2609 COUNTY: ALAMEDA | LRST | 0.608 Mi | SOUTHEAST | 3805 |
| 06040000142 | RICHMOND INDEPENDENT (GAZZET PRESS, INC) 846 ANTHONY ST BERKELEY, CA 94710-2713 COUNTY: ALAMEDA | HWS | 0.615 Mi | NORTHEAST | 142 |
| 06005009507 | GATEWAY LIQUORS 5944 SAN PABLO AVE OAKLAND, CA 94608-2206 COUNTY: ALAMEDA | LRST | 0.615 Mi | SOUTHEAST | 9507 |
| 06007009152 | STYLE CLEANERS 5912 SAN PABLO AVE OAKLAND, CA 94608-2206 COUNTY: ALAMEDA | RCRIS_LG | 0.618 Mi | SOUTHEAST | 9152 |
| 06010010558 | CETUS CORP. 1400 53RD ST EMERYVILLE, CA 94608-2946 COUNTY: ALAMEDA | RST | 0.621 Mi | SOUTHEAST | 558 |
| 06040000303 | H B CHAPMAN COMPANY 1400 53RD ST EMERYVILLE, CA 94608-2919 COUNTY: ALAMEDA | HWS | 0.623 Mi | SOUTHEAST | 303 |
| 06008003798 | WING LEE CLEANERS 5861 SAN PABLO AVE OAKLAND, CA 94608-2315 COUNTY: ALAMEDA | RCRIS_SG | 0.631 Mi | SOUTHEAST | 3798 |
| 06055003171 | 1X WAREHAM DEV 2929 7TH ST BERKELEY, CA 94710-2728 COUNTY: ALAMEDA | HWIS | 0.633 Mi | NORTHEAST | 3171 |
| 06039000407 | MYERS DRUM #1 6549 SAN PABLO AVE OAKLAND, CA 94608-1235 COUNTY: ALAMEDA | NFRAP | 0.634 Mi | NORTHEAST | 407 |
| 06040000453 | MYERS DRUM - OAKLAND 6549 SAN PABLO AVE OAKLAND, CA 94608-1235 COUNTY: ALAMEDA | HWS | 0.634 Mi | NORTHEAST | 453 |
| 06007001132 | MYERS DRUM CO 6549 SAN PABLO AVE OAKLAND, CA 94608-1235 COUNTY: ALAMEDA | RCRIS_LG | 0.634 Mi | NORTHEAST | 1132 |
| 06010038400 | MYERS CONTAINER CORP 6549 SAN PABLO AVE OAKLAND, CA 94608-1235 COUNTY: ALAMEDA | RST | 0.635 Mi | NORTHEAST | 8400 |
| 06021002910 | MYERS CONTAINER CORP 6549 SAN PABLO AVE OAKLAND, CA 94608-1235 COUNTY: ALAMEDA | SPILLS | 0.635 Mi | NORTHEAST | 2910 |
| 06025000536 | MYERS DRUM - OAKLAND 6549 SAN PABLO AVE OAKLAND, CA 94608-1235 COUNTY: ALAMEDA | CORTS | 0.636 Mi | NORTHEAST | 536 |
| 06010044049 | PROCESS DEVELOPMENT UNIT 4595 HORTON ST EMERYVILLE, CA 94608-2915 COUNTY: ALAMEDA | RST | 0.640 Mi | SOUTHEAST | 4049 |
| 06005008862 | FOLGER MURPHY PROPERTY 1020 MURRAY ST BERKELEY, CA 94710-2816 COUNTY: ALAMEDA | LRST | 0.642 Mi | NORTHEAST | 8862 |
| 06055011401 | CHIRON CORPORATION 4560 HORTON ST STE Q214 OAKLAND, CA 94608-2916 COUNTY: ALAMEDA | HWIS | 0.642 Mi | SOUTHEAST | 1401 |
| 06002001277 | 4560 HORTON ST EMERYVILLE, CA 94608-2916 COUNTY: ALAMEDA | ERNS | 0.644 Mi | SOUTHEAST | 1277 |

ERIIS SUMMARY OF PLOTTABLE SITES

ERIIS Report #111434A

Sep 13, 1996

| ERIIS ID. | FACILITY/ADDRESS | DATABASE | DISTANCE FROM SITE | DIRECTION FROM SITE | MAP ID |
|-------------|----------------------------------------------------------------------------------------------------|----------|--------------------|---------------------|--------|
| 06007002085 | AMERICAN BIO NUCLEAR 4560 HORTON ST EMERYVILLE, CA 94608-2916 COUNTY: ALAMEDA | RCRIS_LG | 0.644 Mi | SOUTHEAST | 2085 |
| 06008002530 | AQUANAUTICS CORPORATION 4560 HORTON ST # Q EMERYVILLE, CA 94608-2916 COUNTY: ALAMEDA | RCRIS_SG | 0.644 Mi | SOUTHEAST | 2530 |
| 06007002312 | CHIRON CORPORATION 4560 HORTON ST EMERYVILLE, CA 94608-2916 COUNTY: ALAMEDA | RCRIS_LG | 0.644 Mi | SOUTHEAST | 2312 |
| 06055031832 | POLYMER TECHNOLOGY GROUP THE 4561 A HORTON ST EMERYVILLE, CA | HWIS | 0.644 Mi | SOUTHEAST | 1832 |
| 06005007382 | DURKEE-WAREHAM 700 HEINZ AVE BERKELEY, CA 94710-2721 COUNTY: ALAMEDA | LRST | 0.645 Mi | NORTHWEST | 7382 |
| 06007005668 | EAST BAY WASH RACK 700 HEINZ AVE BERKELEY, CA 94710-2721 COUNTY: ALAMEDA | RCRIS_LG | 0.645 Mi | NORTHWEST | 5668 |
| 06040000102 | WAREHAM PROPERTIES 700 HEINZ AVE BERKELEY, CA 94710-2721 COUNTY: ALAMEDA | HWS | 0.645 Mi | NORTHWEST | 102 |
| 06005002062 | ASPHALT PRODUCT OIL CORP 1001 ASHBY AVE BERKELEY, CA 94710-2807 COUNTY: ALAMEDA | LRST | 0.647 Mi | NORTHEAST | 2062 |
| 06040000282 | DURA BELTING 715 HEINZ AVE BERKELEY, CA 94710-2732 COUNTY: ALAMEDA | HWS | 0.648 Mi | NORTHWEST | 282 |
| 06025000655 | DURKEE-WAREHAM 700 HEINZ AVE BERKELEY, CA 94710-2721 COUNTY: ALAMEDA | CORTS | 0.649 Mi | NORTHWEST | 655 |
| 06040000136 | CONTAINER CORPORATION OF AMERICA 4549 HORTON ST EMERYVILLE, CA 94608-2915 COUNTY: ALAMEDA | HWS | 0.649 Mi | SOUTHEAST | 136 |
| 06005017320 | RIFKIN REALTY PARTNERS 4549 HORTON ST EMERYVILLE, CA 94608-2915 COUNTY: ALAMEDA | LRST | 0.649 Mi | SOUTHEAST | 7320 |
| 06025001141 | FOLGER MURPHY PROPERTY 1020 MURRAY ST BERKELEY, CA 94710-2816 COUNTY: ALAMEDA | CORTS | 0.650 Mi | NORTHEAST | 1141 |
| 06039001233 | BERKELEY IND COURT 729 HEINZ AVE BERKELEY, CA 94710-2726 COUNTY: ALAMEDA | NFRAP | 0.652 Mi | NORTHWEST | 1233 |
| 06005002752 | BERKELEY INDUSTRIAL COMPLEX 729 HEINZ AVE BERKELEY, CA 94710-2726 COUNTY: ALAMEDA | LRST | 0.652 Mi | NORTHWEST | 2752 |
| 06040000230 | BERKELEY INDUSTRIAL COURT 729 HEINZ AVE BERKELEY, CA 94710-2726 COUNTY: ALAMEDA | HWS | 0.652 Mi | NORTHWEST | 230 |
| 06025000806 | BERKELEY FARMS 1313 53RD ST EMERYVILLE, CA 94608-2922 COUNTY: ALAMEDA | CORTS | 0.652 Mi | SOUTHEAST | 806 |
| 06025000561 | BERKELEY INDUSTRIAL COURT 729 HEINZ AVE BERKELEY, CA 94710-2726 COUNTY: ALAMEDA | CORTS | 0.655 Mi | NORTHWEST | 561 |
| 06021003074 | BERKELEY INDUSTRIAL COMPLEX 729 HEINZ AVE BERKELEY, CA 94710-2726 COUNTY: ALAMEDA | SPILLS | 0.656 Mi | NORTHWEST | 3074 |
| 06025001154 | RIFKIN REALTY PARTNERS 4549 HORTON ST EMERYVILLE, CA 94608-2915 COUNTY: ALAMEDA | CORTS | 0.660 Mi | SOUTHEAST | 1154 |

ERIIS SUMMARY OF PLOTTABLE SITES

ERIIS Report #111434A

Sep 13, 1996

| ERIIS ID. | FACILITY/ADDRESS | DATABASE | DISTANCE FROM SITE | DIRECTION FROM SITE | MAP ID |
|-------------|-------------------------------------------------------------------------------------------------|----------|--------------------|---------------------|--------|
| 06025000392 | ALLEN PERRY 1001 ASHBY AVE BERKELEY, CA 94710-2807 COUNTY: ALAMEDA | CORTS | 0.664 Mi | NORTHEAST | 392 |
| 06009001496 | ASPHALT PRODS. OIL CORP. 1001 ASHBY AVE BERKELEY, CA 94710-2807 COUNTY: ALAMEDA | TRI | 0.664 Mi | NORTHEAST | 1496 |
| 06021003361 | ASPHALT PRODUCTS OIL CORP 1001 ASHBY AVE BERKELEY, CA 94710-2807 COUNTY: ALAMEDA | SPILLS | 0.664 Mi | NORTHEAST | 3361 |
| 06010004482 | ASPHALT PRODUCTS OIL CORPORATI 1001 ASHBY AVE BERKELEY, CA 94710-2807 COUNTY: ALAMEDA | RST | 0.664 Mi | NORTHEAST | 4482 |
| 06040000288 | AMERIPAK PLASTICS 780 HEINZ AVE BERKELEY, CA 94710-2737 COUNTY: ALAMEDA | HWS | 0.667 Mi | NORTHEAST | 288 |
| 06008003159 | ADVANCED GENETIC SCIENCES 6701 SAN PABLO AVE OAKLAND, CA 94608-1239 COUNTY: ALAMEDA | RCRIS_SG | 0.670 Mi | NORTHEAST | 3159 |
| 06005022384 | UNKNOWN 4543 HORTON ST EMERYVILLE, CA 94608-2915 COUNTY: ALAMEDA | LRST | 0.670 Mi | SOUTHEAST | 2384 |
| 06055016321 | ADVANCED GENETIC SCIENCES 6701 SAN PABLO AVE OAKLAND, CA 94608-1239 COUNTY: ALAMEDA | HWIS | 0.674 Mi | NORTHEAST | 6321 |
| 06025000451 | UC MARCHANT BLDG 6701 SAN PABLO AVE OAKLAND, CA 94608-1239 COUNTY: ALAMEDA | CORTS | 0.675 Mi | NORTHEAST | 451 |
| 06008009320 | XOMA CORP 804 HEINZ AVE BERKELEY, CA 94710-2737 COUNTY: ALAMEDA | RCRIS_SG | 0.676 Mi | NORTHEAST | 9320 |
| 06025001152 | UNKNOWN 4543 HORTON ST EMERYVILLE, CA 94608-2915 COUNTY: ALAMEDA | CORTS | 0.679 Mi | SOUTHEAST | 1152 |
| 06055013835 | A B M S INC 1052 MURRAY ST BERKELEY, CA 94710-2816 COUNTY: ALAMEDA | HWIS | 0.686 Mi | NORTHEAST | 3835 |
| 06010062495 | XOMA CORPORATION 830 HEINZ AVE BERKELEY, CA 94710-2737 COUNTY: ALAMEDA | RST | 0.686 Mi | NORTHEAST | 2495 |
| 06025001346 | CHIEF AUTO PARTS 5714 SAN PABLO AVE OAKLAND, CA 94608-2729 COUNTY: ALAMEDA | CORTS | 0.686 Mi | SOUTHEAST | 1346 |
| 06055006665 | 1X CHIEF AUTO PARTS 5714 SAN PABLO AVE OAKLAND, CA 94608-2729 COUNTY: ALAMEDA | HWIS | 0.687 Mi | SOUTHEAST | 6665 |
| 06010053538 | SUPER-7 #25670 5714 SAN PABLO AVE OAKLAND, CA 94608-2729 COUNTY: ALAMEDA | RST | 0.687 Mi | SOUTHEAST | 3538 |
| 06005005551 | CHIEF AUTO PARTS 5714 SAN PABLO AVE OAKLAND, CA 94608-2729 COUNTY: ALAMEDA | LRST | 0.688 Mi | SOUTHEAST | 5551 |
| 06040000265 | JOSON PRODUCTS COMPANY 1260 53RD ST EMERYVILLE, CA 94608-2923 COUNTY: ALAMEDA | HWS | 0.688 Mi | SOUTHEAST | 265 |
| 06055003748 | 1X BARBARA MORRILL FAMILY TRUST 999 ANTHONY ST BERKELEY, CA 94710-2714 COUNTY: ALAMEDA | HWIS | 0.691 Mi | NORTHEAST | 3748 |
| 06010017812 | E.H. MORRILL COMPANY 999 ANTHONY ST BERKELEY, CA 94710-2714 COUNTY: ALAMEDA | RST | 0.691 Mi | NORTHEAST | 7812 |

ERIIS SUMMARY OF PLOTTABLE SITES

ERIIS Report #111434A

Sep 13, 1996

| ERIIS ID. | FACILITY/ADDRESS | DATABASE | DISTANCE FROM SITE | DIRECTION FROM SITE | MAP ID |
|-------------|------------------------------------------------------------------------------------------------------|----------|--------------------|---------------------|--------|
| 06005011665 | JWP MECHANICAL 999 ANTHONY ST BERKELEY, CA 94710-2714 COUNTY: ALAMEDA | LRST | 0.694 Mi | NORTHEAST | 1665 |
| 06009001479 | HARCROS PIGMENTS INC. 4650 SHELLMOUND ST EMERYVILLE, CA 94608-2449 COUNTY: ALAMEDA | TRI | 0.697 Mi | SOUTHEAST | 1479 |
| 06010042935 | PFIZER INC. 4650 SHELLMOUND ST EMERYVILLE, CA 94608-2449 COUNTY: ALAMEDA | RST | 0.697 Mi | SOUTHEAST | 2935 |
| 06025000086 | PFIZER PIGMENTS, INC. 4650 SHELLMOUND ST EMERYVILLE, CA 94608-2449 COUNTY: ALAMEDA | CORTS | 0.697 Mi | SOUTHEAST | 86 |
| 06055004317 | 1X SHERMAN BROWN 5683 - 5685 SAN PABLO AVE OAKLAND, CA 94608 COUNTY: ALAMEDA | HWIS | 0.700 Mi | SOUTHEAST | 4317 |
| 06041000039 | NPD-PFIZER PIGMENTS INC. 4650 SHELLMOUND ST EMERYVILLE, CA 94608-2449 COUNTY: ALAMEDA | WDS | 0.700 Mi | SOUTHEAST | 39 |
| 06039000474 | PFIZER 4650 SHELLMOUND ST EMERYVILLE, CA 94608-2449 COUNTY: ALAMEDA | NFRAP | 0.700 Mi | SOUTHEAST | 474 |
| 06040000173 | PFIZER 4650 SHELLMOUND ST EMERYVILLE, CA 94608-2449 COUNTY: ALAMEDA | HWS | 0.700 Mi | SOUTHEAST | 173 |
| 06005016250 | PFIZER PIGMENTS, INC. 4650 SHELLMOUND ST EMERYVILLE, CA 94608-2449 COUNTY: ALAMEDA | LRST | 0.700 Mi | SOUTHEAST | 6250 |
| 06040000864 | BEST FIRE EQUIPMENT 3101 SAN PABLO AVE BERKELEY, CA 94702-2429 COUNTY: ALAMEDA | HWS | 0.704 Mi | NORTHEAST | 864 |
| 06007009396 | AACME HYDRAMATIC SER 3033 SAN PABLO AVE BERKELEY, CA 94702-2427 COUNTY: ALAMEDA | RCRIS_LG | 0.714 Mi | NORTHEAST | 9396 |
| 06040000788 | I & B ENTERPRISES 890 HEINZ AVE BERKELEY, CA 94710-2737 COUNTY: ALAMEDA | HWS | 0.720 Mi | NORTHEAST | 788 |
| 06008003328 | XOMA CORPORATION 890 HEINZ AVE BERKELEY, CA 94710-2737 COUNTY: ALAMEDA | RCRIS_SG | 0.720 Mi | NORTHEAST | 3328 |
| 06010018874 | EMERYVILLE - OPEN TOP RECONDIT 4500 SHELLMOUND ST EMERYVILLE, CA 94608-2406 COUNTY: ALAMEDA | RST | 0.723 Mi | SOUTHEAST | 8874 |
| 06021002909 | MYERS CONTAINER CORP 4500 SHELLMOUND ST EMERYVILLE, CA 94608-2406 COUNTY: ALAMEDA | SPILLS | 0.723 Mi | SOUTHEAST | 2909 |
| 06025000643 | MYERS DRUM - EMERYVILLE 4500 SHELLMOUND ST EMERYVILLE, CA 94608-2406 COUNTY: ALAMEDA | CORTS | 0.723 Mi | SOUTHEAST | 643 |
| 06055008691 | 1X CITY OF OAKLAND 5606 SAN PABLO AVE OAKLAND, CA 94608-2728 COUNTY: ALAMEDA | HWIS | 0.728 Mi | SOUTHEAST | 8691 |
| 06001000556 | MYERS DRUM #2 4500 SHELLMOUND ST EMERYVILLE, CA 94608-2406 COUNTY: ALAMEDA | CERCLIS | 0.731 Mi | SOUTHEAST | 556 |
| 06040000452 | MYERS DRUM - EMERYVILLE 4500 SHELLMOUND ST EMERYVILLE, CA 94608-2406 COUNTY: ALAMEDA | HWS | 0.731 Mi | SOUTHEAST | 452 |
| 06007014527 | MYERS DRUM CO 4500 SHELLMOUND ST EMERYVILLE, CA 94608-2406 COUNTY: ALAMEDA | RCRIS_LG | 0.731 Mi | SOUTHEAST | 4527 |

ERIIS SUMMARY OF PLOTTABLE SITES

ERIIS Report #111434A

Sep 13, 1996

| ERIIS ID. | FACILITY/ADDRESS | DATABASE | DISTANCE FROM SITE | DIRECTION FROM SITE | MAP ID |
|-------------|----------------------------------------------------------------------------------------------------------|----------|--------------------|---------------------|--------|
| 06040000878 | J R WATSON ASSOCIATES 1133 55TH ST OAKLAND, CA 94608-2632 COUNTY: ALAMEDA | HWS | 0.736 Mi | SOUTHEAST | 878 |
| 06040000777 | MACY MOVERS 2865 7TH ST BERKELEY, CA 94710-2704 COUNTY: ALAMEDA | HWS | 0.764 Mi | NORTHEAST | 777 |
| 06005004712 | CHEVRON 2995 SAN PABLO AVE BERKELEY, CA 94702-2465 COUNTY: ALAMEDA | LRST | 0.767 Mi | NORTHEAST | 4712 |
| 06008006905 | BOWERS IMPACT GRAPHICS CORP 2990 SAN PABLO AVE BERKELEY, CA 94702-2471 COUNTY: ALAMEDA | RCRIS_SG | 0.773 Mi | NORTHEAST | 6905 |
| 06025000227 | CHEVRON 2995 SAN PABLO AVE BERKELEY, CA 94702-2465 COUNTY: ALAMEDA | CORTS | 0.774 Mi | NORTHEAST | 227 |
| 06010000587 | 90194 2995 SAN PABLO AVE BERKELEY, CA 94702-2465 COUNTY: ALAMEDA | RST | 0.775 Mi | NORTHEAST | 587 |
| 06010050386 | SHELL SELF SERVICE 1200 ASHBY AVE BERKELEY, CA 94702-2402 COUNTY: ALAMEDA | RST | 0.777 Mi | NORTHEAST | 386 |
| 06040000220 | FORD MOTOR COMPANY 742 GRAYSON ST BERKELEY, CA 94710-2616 COUNTY: ALAMEDA | HWS | 0.779 Mi | NORTHWEST | 220 |
| 06007002822 | NATIONAL STARCH & CHEM CORP 742 GRAYSON ST BERKELEY, CA 94710-2616 COUNTY: ALAMEDA | RCRIS_LG | 0.779 Mi | NORTHWEST | 2822 |
| 06055011216 | AIRCO TEMECAL 2850 7TH ST BERKELEY, CA 94710-2703 COUNTY: ALAMEDA | HWIS | 0.780 Mi | NORTHEAST | 1216 |
| 06007002083 | AIRCO TEMESCAL 2850 7TH ST BERKELEY, CA 94710-2703 COUNTY: ALAMEDA | RCRIS_LG | 0.780 Mi | NORTHEAST | 2083 |
| 06040000595 | AIRCO TEMESCAL 2850 7TH ST BERKELEY, CA 94710-2703 COUNTY: ALAMEDA | HWS | 0.780 Mi | NORTHEAST | 595 |
| 06021002799 | TEMESCAL 2850 7TH ST BERKELEY, CA 94710-2703 COUNTY: ALAMEDA | SPILLS | 0.780 Mi | NORTHEAST | 2799 |
| 06021003073 | NATIONAL STARCH & CHEM CO 742 GRAYSON ST BERKELEY, CA 94710-2616 COUNTY: ALAMEDA | SPILLS | 0.780 Mi | NORTHWEST | 3073 |
| 06055011802 | NATIONAL STARCH AND CHEMICAL CORPORATION 742 GRAYSON ST BERKELEY, CA 94710-2616 COUNTY: ALAMEDA | HWIS | 0.781 Mi | NORTHWEST | 1802 |
| 06005015926 | PARINA ENTERPRISES 5433 SAN PABLO AVE OAKLAND, CA 94608-3021 COUNTY: ALAMEDA | LRST | 0.782 Mi | SOUTHEAST | 5926 |
| 06025000673 | PARINA ENTERPRISES 5433 SAN PABLO AVE OAKLAND, CA 94608-3021 COUNTY: ALAMEDA | CORTS | 0.786 Mi | SOUTHEAST | 673 |
| 06040000995 | GENERAL CLEANERS 5426-28 SAN PABLO AVENUE OAKLAND, CA 94612 COUNTY: ALAMEDA | HWS | 0.789 Mi | SOUTHEAST | 995 |
| 06007001199 | PQ CORP THE 801 GRAYSON ST BERKELEY, CA 94710-2615 COUNTY: ALAMEDA | RCRIS_LG | 0.794 Mi | NORTHEAST | 1199 |
| 06005016590 | PQ CORPORATION 801 GRAYSON ST BERKELEY, CA 94710-2615 COUNTY: ALAMEDA | LRST | 0.794 Mi | NORTHEAST | 6590 |

ERIS SUMMARY OF PLOTTABLE SITES

ERIS Report #111434A

Sep 13, 1996

| ERIS ID. | FACILITY/ADDRESS | DATABASE | DISTANCE FROM SITE | DIRECTION FROM SITE | MAP ID |
|-------------|---------------------------------------------------------------------------------------------------------|----------|--------------------|---------------------|--------|
| 06025000817 | PQ CORPORATION 801 GRAYSON ST BERKELEY, CA 94710-2615 COUNTY: ALAMEDA | CORTS | 0.794 Mi | NORTHEAST | 817 |
| 06009001497 | PQ CORP. 801 GRAYSON ST BERKELEY, CA 94710-2615 COUNTY: ALAMEDA | TRI | 0.796 Mi | NORTHEAST | 1497 |
| 06010054917 | THE P.Q. CORPORATION 801 GRAYSON ST BERKELEY, CA 94710-2615 COUNTY: ALAMEDA | RST | 0.796 Mi | NORTHEAST | 4917 |
| 06007012161 | P G AND E EMERYVILLE 4525 HOLLIS ST EMERYVILLE, CA 94608-2911 COUNTY: ALAMEDA | RCRIS_LG | 0.798 Mi | SOUTHEAST | 2161 |
| 06040000820 | PACIFIC GAS & ELECTRIC CO- EMERYVILLE 4525 HOLLIS ST EMERYVILLE, CA 94608-2911 COUNTY: ALAMEDA | HWS | 0.798 Mi | SOUTHEAST | 820 |
| 06039002145 | PG&E EMERYVILLE 4525 HOLLIS ST EMERYVILLE, CA 94608-2911 COUNTY: ALAMEDA | NFRAP | 0.798 Mi | SOUTHEAST | 2145 |
| 06055023101 | ELECTRON BEAM VAC COATINGS INC 2830 7TH ST BERKELEY, CA 94710-2703 COUNTY: ALAMEDA | HWIS | 0.799 Mi | NORTHEAST | 3101 |
| 06055016505 | ANAMET LABORATORIES INC 2827 7TH ST BERKELEY, CA 94710-2702 COUNTY: ALAMEDA | HWIS | 0.802 Mi | NORTHEAST | 6505 |
| 06007013497 | ELECTRON BEAM VAC COATINGS INC 2830 7TH ST BERKELEY, CA 94710-2703 COUNTY: ALAMEDA | RCRIS_LG | 0.802 Mi | NORTHEAST | 3497 |
| 06055030983 | INKWORKS PRESS 2827 7TH ST BERKELEY, CA 94710-2702 COUNTY: ALAMEDA | HWIS | 0.802 Mi | NORTHEAST | 983 |
| 06040000281 | HAULTAIN-CHAMPION COMPANY INC 4512 HOLLIS ST EMERYVILLE, CA 94608-2912 COUNTY: ALAMEDA | HWS | 0.804 Mi | SOUTHEAST | 281 |
| 06008003331 | ANAMET LABORATORIES INC 2827 7TH ST BERKELEY, CA 94710-2702 COUNTY: ALAMEDA | RCRIS_SG | 0.806 Mi | NORTHEAST | 3331 |
| 06005005602 | CHRONICLE DEPOT 2817 7TH ST BERKELEY, CA 94710-2702 COUNTY: ALAMEDA | LRST | 0.817 Mi | NORTHEAST | 5602 |
| 06010035398 | MATERIALS DISTRIBUTION CENTER 4525 HOLLIS ST EMERYVILLE, CA 94608-2911 COUNTY: ALAMEDA | RST | 0.824 Mi | SOUTHEAST | 5398 |
| 06021002750 | PG&E MATERIALS DISTRIBUTION CENTER 4525 HOLLIS ST EMERYVILLE, CA 94608-2911 COUNTY: ALAMEDA | SPILLS | 0.824 Mi | SOUTHEAST | 2750 |
| 06010057882 | UNKNOWN 5315 SAN PABLO AVE OAKLAND, CA 94608-3023 COUNTY: ALAMEDA | RST | 0.825 Mi | SOUTHEAST | 7882 |
| 06025000785 | CITY OF EMERYVILLE/FORMER SHEL 1420 45TH ST EMERYVILLE, CA 94608-2906 COUNTY: ALAMEDA | CORTS | 0.833 Mi | SOUTHEAST | 785 |
| 06005002741 | BERKELEY BUSINESS CENTER 2900-2942 SAN PABLO AVE BERKELEY, CA 94710 COUNTY: ALAMEDA | LRST | 0.834 Mi | NORTHEAST | 2741 |
| 06005005804 | CITY OF EMERYVILLE/FORMER SHEL 1420 45TH ST EMERYVILLE, CA 94608-2906 COUNTY: ALAMEDA | LRST | 0.834 Mi | SOUTHEAST | 5804 |
| 06040000676 | DICHROMATE INC 1420 45TH ST OAKLAND, CA 94608-2906 COUNTY: ALAMEDA | HWS | 0.834 Mi | SOUTHEAST | 676 |

ERIIS SUMMARY OF PLOTTABLE SITES

ERIIS Report #111434A

Sep 13, 1996

| ERIIS ID. | FACILITY/ADDRESS | DATABASE | DISTANCE FROM SITE | DIRECTION FROM SITE | MAP ID |
|-------------|---------------------------------------------------------------------------------------------------|----------|--------------------|---------------------|--------|
| 06025000365 | BERKELEY BUSINESS CENTER 2900 SAN PABLO AVE BERKELEY, CA 94702-2426 COUNTY: ALAMEDA | CORTS | 0.835 Mi | NORTHEAST | 365 |
| 06040001110 | UNILAB RESEARCH 2800 7TH ST BERKELEY, CA 94710-2703 COUNTY: ALAMEDA | HWS | 0.835 Mi | NORTHEAST | 1110 |
| 06040000762 | CALIFORNIA UNITED TRUCKING 902 GRAYSON ST BERKELEY, CA 94710-2618 COUNTY: ALAMEDA | HWS | 0.838 Mi | NORTHEAST | 762 |
| 06007004259 | PERFECTION LTD. BODY SHOP 2824 8TH ST BERKELEY, CA 94710-2707 COUNTY: ALAMEDA | RCRIS_LG | 0.840 Mi | NORTHEAST | 4259 |
| 06040000395 | TIENSON ENGRAVING COMPANY 2816 8TH ST BERKELEY, CA 94710-2707 COUNTY: ALAMEDA | HWS | 0.850 Mi | NORTHEAST | 395 |
| 06040000302 | AMERICAN RESIN 1290 45TH ST EMERYVILLE, CA 94608-2907 COUNTY: ALAMEDA | HWS | 0.851 Mi | SOUTHEAST | 302 |
| 06055023528 | ARTS AUTOMOTIVE 2871 SAN PABLO AVE BERKELEY, CA 94702-2241 COUNTY: ALAMEDA | HWIS | 0.852 Mi | NORTHEAST | 3528 |
| 06041000074 | NPD-THE SHERWIN WILLIAMS CO. 1450 SHERWIN ST EMERYVILLE, CA 94608-3524 COUNTY: ALAMEDA | WDS | 0.852 Mi | SOUTHEAST | 74 |
| 06005019541 | SHERWIN-WILLIAMS & SOUTHERN P 1450 SHERWIN ST EMERYVILLE, CA 94608-3524 COUNTY: ALAMEDA | LRST | 0.852 Mi | SOUTHEAST | 9541 |
| 06007000420 | SHERWIN-WILLIAMS CO/ OAKLAND 1450 SHERWIN ST OAKLAND, CA 94608-3524 COUNTY: ALAMEDA | RCRIS_LG | 0.852 Mi | SOUTHEAST | 420 |
| 06021002913 | SHERWIN-WILLIAMS 1450 SHERWIN ST EMERYVILLE, CA 94608-3524 COUNTY: ALAMEDA | SPILLS | 0.853 Mi | SOUTHEAST | 2913 |
| 06055009769 | SHERWIN-WILLIAMS CO# 1450 SHERWIN ST EMERYVILLE, CA 94608-3524 COUNTY: ALAMEDA | HWIS | 0.853 Mi | SOUTHEAST | 9769 |
| 06009001481 | SHERWIN-WILLIAMS CO. 1450 SHERWIN ST EMERYVILLE, CA 94608-3524 COUNTY: ALAMEDA | TRI | 0.853 Mi | SOUTHEAST | 1481 |
| 06005019049 | SHELL 4250 HORTON ST EMERYVILLE, CA 94608-3512 COUNTY: ALAMEDA | LRST | 0.855 Mi | SOUTHEAST | 9049 |
| 06025001269 | SHELL 4250 HORTON ST EMERYVILLE, CA 94608-3512 COUNTY: ALAMEDA | CORTS | 0.861 Mi | SOUTHEAST | 1269 |
| 06010001304 | AC TRANSIT 1177 47TH ST EMERYVILLE, CA 94608-2951 COUNTY: ALAMEDA | RST | 0.864 Mi | SOUTHEAST | 1304 |
| 06055014813 | ALAMEDA CONTRA COSTA TRANSIT DIST 1177 47TH ST EMERYVILLE, CA 94608-2951 COUNTY: ALAMEDA | HWIS | 0.864 Mi | SOUTHEAST | 4813 |
| 06005003559 | C & M MEAT CO 2843 SAN PABLO AVE BERKELEY, CA 94702-2241 COUNTY: ALAMEDA | LRST | 0.873 Mi | NORTHEAST | 3559 |
| 06010019060 | EQUIPMENT ASSOCIATES 1250 45TH ST EMERYVILLE, CA 94608-2924 COUNTY: ALAMEDA | RST | 0.874 Mi | SOUTHEAST | 9060 |
| 06005023599 | VACANT LOT 4800 SAN PABLO AVE EMERYVILLE, CA 94608-3032 COUNTY: ALAMEDA | LRST | 0.874 Mi | SOUTHEAST | 3599 |

ERIS SUMMARY OF PLOTTABLE SITES

ERIS Report #111434A

Sep 13, 1996

| ERIS ID. | FACILITY/ADDRESS | DATABASE | DISTANCE FROM SITE | DIRECTION FROM SITE | MAP ID |
|-------------|--------------------------------------------------------------------------------------------------|----------|--------------------|---------------------|--------|
| 06055017142 | INLITE CORPORATION 939 GRAYSON ST BERKELEY, CA 94710-2640 COUNTY: ALAMEDA | HWIS | 0.876 Mi | NORTHEAST | 7142 |
| 06040000470 | ACCURATE MANUFACTURING 4770 SAN PABLO AVE EMERYVILLE, CA 94608-3034 COUNTY: ALAMEDA | HWS | 0.885 Mi | SOUTHEAST | 470 |
| 06021002808 | MEYER SOUND 2832 SAN PABLO AVE BERKELEY, CA 94702-2258 COUNTY: ALAMEDA | SPILLS | 0.889 Mi | NORTHEAST | 2808 |
| 06055029162 | MEYER SOUND LABORATORIES INC 2832 SAN PABLO AVE BERKELEY, CA 94702-2204 COUNTY: ALAMEDA | HWIS | 0.889 Mi | NORTHEAST | 9162 |
| 06025000067 | MEYER SOUND 2832 SAN PABLO AVE BERKELEY, CA 94702-2204 COUNTY: ALAMEDA | CORTS | 0.890 Mi | NORTHEAST | 67 |
| 06055014312 | TECHNICHEM INC 4245 HALLECK ST EMERYVILLE, CA 94608-3529 COUNTY: ALAMEDA | HWIS | 0.890 Mi | SOUTHEAST | 4312 |
| 06005013565 | MEYER SOUND 2832 SAN PABLO AVE BERKELEY, CA 94702-2204 COUNTY: ALAMEDA | LRST | 0.891 Mi | NORTHEAST | 3565 |
| 06007005696 | TECHNICHEM, INC 4245 HALLECK ST EMERYVILLE, CA 94608-3529 COUNTY: ALAMEDA | RCRIS_LG | 0.891 Mi | SOUTHEAST | 5696 |
| 06055029305 | PANEL CRAFT AUTO BODY 2828 SAN PABLO AVE BERKELEY, CA 94702-2204 COUNTY: ALAMEDA | HWIS | 0.897 Mi | NORTHEAST | 9305 |
| 06025000708 | EMERALD PACKAGING 2821 10TH ST BERKELEY, CA 94710-2710 COUNTY: ALAMEDA | CORTS | 0.905 Mi | NORTHEAST | 708 |
| 06010018858 | EMERALD PACKAGING 2821 10TH ST BERKELEY, CA 94710-2710 COUNTY: ALAMEDA | RST | 0.906 Mi | NORTHEAST | 8858 |
| 06021003357 | EMERALD PACKAGING 2821 10TH ST BERKELEY, CA 94710-2770 COUNTY: ALAMEDA | SPILLS | 0.906 Mi | NORTHEAST | 3357 |
| 06055019078 | BERKELEY FARMS 47TH & SAN PABLO OAKLAND, CA 00000 | HWIS | 0.906 Mi | SOUTHEAST | 9078 |
| 06005012916 | MACAULAY FOUNDRY 811 CARLETON ST BERKELEY, CA 94710-2609 COUNTY: ALAMEDA | LRST | 0.908 Mi | NORTHEAST | 2916 |
| 06025000406 | MACAULAY FOUNDRY 811 CARLETON ST BERKELEY, CA 94710-2609 COUNTY: ALAMEDA | CORTS | 0.908 Mi | NORTHEAST | 406 |
| 06021002787 | MACAULAY FOUNDRY INC 811 CARLETON ST BERKELEY, CA 94710-2695 COUNTY: ALAMEDA | SPILLS | 0.908 Mi | NORTHEAST | 2787 |
| 06040001148 | EMERALD PACKAGING 2821 10TH ST BERKELEY, CA 94710-2710 COUNTY: ALAMEDA | HWS | 0.910 Mi | NORTHEAST | 1148 |
| 06005007757 | EMERALD PACKAGING 2821 10TH ST BERKELEY, CA 94710-2710 COUNTY: ALAMEDA | LRST | 0.910 Mi | NORTHEAST | 7757 |
| 06010025169 | H.C. MACAULAY FOUNDRY COMPANY 811 CARLETON ST BERKELEY, CA 94710-2609 COUNTY: ALAMEDA | RST | 0.910 Mi | NORTHEAST | 5169 |
| 06055015063 | MACAULAY FOUNDRY INC 811 CARLETON ST BERKELEY, CA 94710-2609 COUNTY: ALAMEDA | HWIS | 0.910 Mi | NORTHEAST | 5063 |

ERIIS SUMMARY OF PLOTTABLE SITES

ERIIS Report #111434A

Sep 13, 1996

| RIIS ID. | FACILITY/ADDRESS | DATABASE | DISTANCE FROM SITE | DIRECTION FROM SITE | MAP ID |
|-------------|-------------------------------------------------------------------------------------------------|----------|--------------------|---------------------|--------|
| 06009001494 | MACAULAY FOUNDRY INC. 811 CARLETON ST BERKELEY, CA 94710-2609 COUNTY: ALAMEDA | TRI | 0.910 Mi | NORTHEAST | 1494 |
| 06055001817 | 1X EMERY UNIFIED SCHOOL DIST 1100 47TH ST EMERYVILLE, CA 94608-2908 COUNTY: ALAMEDA | HWIS | 0.910 Mi | SOUTHEAST | 1817 |
| 6007010300 | BERKELEY FARMS 47TH ST AT SAN PABLO AVE OAKLAND, CA 94608 COUNTY: ALAMEDA | RCRIS_LG | 0.910 Mi | SOUTHEAST | 300 |
| 6007013845 | GERMAINS PROEN PRODUCTS 2777 9TH ST BERKELEY, CA 94710-2632 COUNTY: ALAMEDA | RCRIS_LG | 0.914 Mi | NORTHEAST | 3845 |
| 6040000391 | PROEN PRODUCTS 2777 9TH ST BERKELEY, CA 94710-2632 COUNTY: ALAMEDA | HWS | 0.914 Mi | NORTHEAST | 391 |
| 06010031649 | L.J. KRUSE COMPANY 920 PARDEE ST BERKELEY, CA 94710-2626 COUNTY: ALAMEDA | RST | 0.915 Mi | NORTHEAST | 1649 |
| 06039001616 | GERMAIN'S 2777-9TH ST. BERKELEY, CA 94710 COUNTY: ALAMEDA | NFRAP | 0.918 Mi | NORTHEAST | 1616 |
| 06055014350 | PROEN PRODUCTS CO 2777 9TH ST BERKELEY, CA 94710-2632 COUNTY: ALAMEDA | HWIS | 0.918 Mi | NORTHEAST | 4350 |
| 6021002943 | PROEN PRODUCTS COMPANY 2777 9TH ST BERKELEY, CA 94710-2632 COUNTY: ALAMEDA | SPILLS | 0.918 Mi | NORTHEAST | 2943 |
| 6040000386 | RHEODYNE INC 2809 10TH ST BERKELEY, CA 94710-2710 COUNTY: ALAMEDA | HWS | 0.922 Mi | NORTHEAST | 386 |
| 6010042457 | PELLEGRINI REFRIGERATION & RES 1550 PARK AVE EMERYVILLE, CA 94608-3502 COUNTY: ALAMEDA | RST | 0.925 Mi | SOUTHEAST | 2457 |
| 06005016069 | PELCO DISTRIBUTORS 1550 PARK AVE EMERYVILLE, CA 94608-3502 COUNTY: ALAMEDA | LRST | 0.926 Mi | SOUTHEAST | 6069 |
| 06008018675 | TOTAL INFORMATION MGMT CORP 1545 PARK AVE EMERYVILLE, CA 94608-3521 COUNTY: ALAMEDA | RCRIS_SG | 0.927 Mi | SOUTHEAST | 8675 |
| 06040000088 | TRADER VIC'S FOOD PRODUCTS 1545 PARK AVE EMERYVILLE, CA 94608-3521 COUNTY: ALAMEDA | HWS | 0.927 Mi | SOUTHEAST | 88 |
| 06055009171 | 1X BUTTNER PROPERTIES 4055 HUBBARD ST EMERYVILLE, CA 94608-3513 COUNTY: ALAMEDA | HWIS | 0.930 Mi | SOUTHEAST | 9171 |
| 6010024831 | GROVE OVERLAND INC. 4055 HUBBARD ST EMERYVILLE, CA 94608-3513 COUNTY: ALAMEDA | RST | 0.930 Mi | SOUTHEAST | 4831 |
| 6025000866 | NATIONAL ENVIRONMENTAL 4055 HUBBARD ST OAKLAND, CA 94608-3513 COUNTY: ALAMEDA | CORTS | 0.930 Mi | SOUTHEAST | 866 |
| 06055023689 | BAY AIR SERVICES 1518 PARK AVE EMERYVILLE, CA 94608-3522 COUNTY: ALAMEDA | HWIS | 0.932 Mi | SOUTHEAST | 3689 |
| 06025000746 | ELECTRO-COATING INC - PLANT 21 893 CARLETON ST BERKELEY, CA 94710-2609 COUNTY: ALAMEDA | CORTS | 0.935 Mi | NORTHEAST | 746 |
| 06021003003 | ELECTRO COATINGS INC 893 CARLETON ST BERKELEY, CA 94710-2696 COUNTY: ALAMEDA | SPILLS | 0.936 Mi | NORTHEAST | 3003 |

ERIIS SUMMARY OF PLOTTABLE SITES

ERIIS Report #111434A

Sep 13, 1996

| ERIIS ID. | FACILITY/ADDRESS | DATABASE | DISTANCE FROM SITE | DIRECTION FROM SITE | MAP ID |
|-------------|-------------------------------------------------------------------------------------------------|----------|--------------------|---------------------|--------|
| 06040000143 | SIEBERT KELLY GRAPHICS 1490 PARK AVE EMERYVILLE, CA 94608-3535 COUNTY: ALAMEDA | HWS | 0.936 Mi | SOUTHEAST | 143 |
| 06055010369 | ELECTRO-COATINGS 893 CARLETON ST BERKELEY, CA 94710-2609 COUNTY: ALAMEDA | HWIS | 0.938 Mi | NORTHEAST | 369 |
| 06010018680 | ELECTRO-COATINGS INC. BERKELEY 893 CARLETON ST BERKELEY, CA 94710-2609 COUNTY: ALAMEDA | RST | 0.938 Mi | NORTHEAST | 8680 |
| 06008006923 | DIGI COM ELECTRONICS 1500 PARK AVE # A305 EMERYVILLE, CA 94608-3522 COUNTY: ALAMEDA | RCRIS_SG | 0.938 Mi | SOUTHEAST | 6923 |
| 06008003034 | WEATHERFORD BMW 1501 PARK AVE EMERYVILLE, CA 94608-3521 COUNTY: ALAMEDA | RCRIS_SG | 0.938 Mi | SOUTHEAST | 3034 |
| 06007003029 | STUART WESTERN INC 1461 PARK AVE EMERYVILLE, CA 94608-3536 COUNTY: ALAMEDA | RCRIS_LG | 0.940 Mi | SOUTHEAST | 3029 |
| 06005022197 | UNION BANK 1461 PARK AVE EMERYVILLE, CA 94608-3536 COUNTY: ALAMEDA | LRST | 0.940 Mi | SOUTHEAST | 2197 |
| 06025001411 | CARLETON BUSINESS CENTER 2703 7TH ST BERKELEY, CA 94710 COUNTY: ALAMEDA | CORTS | 0.941 Mi | NORTHEAST | 1411 |
| 06025000403 | UNION BANK 1461 PARK AVE EMERYVILLE, CA 94608-3536 COUNTY: ALAMEDA | CORTS | 0.941 Mi | SOUTHEAST | 403 |
| 06021002954 | PARCEL #54-1747-1-1 2703 7TH ST BERKELEY, CA 94710 COUNTY: ALAMEDA | SPIILLS | 0.942 Mi | NORTHEAST | 2954 |
| 06007014192 | P G AND E EMERYVILLE 4227 HOLLIS ST EMERYVILLE, CA 94608-3507 COUNTY: ALAMEDA | RCRIS_LG | 0.942 Mi | SOUTHEAST | 4192 |
| 06010053138 | STUART AUTO PRODUCTS 1461 PARK AVE EMERYVILLE, CA 94608-3536 COUNTY: ALAMEDA | RST | 0.942 Mi | SOUTHEAST | 3138 |
| 06040000356 | ELECTRO-COATING INC - PLANT 21 893 CARLETON ST BERKELEY, CA 94710-2609 COUNTY: ALAMEDA | HWS | 0.943 Mi | NORTHEAST | 356 |
| 06007001109 | ELECTRO-COATINGS 893 CARLETON ST BERKELEY, CA 94710-2609 COUNTY: ALAMEDA | RCRIS_LG | 0.943 Mi | NORTHEAST | 1109 |
| 06039000391 | ELECTRO-COATINGS IND 893 CARLETON ST BERKELEY, CA 94710-2609 COUNTY: ALAMEDA | NFRAP | 0.943 Mi | NORTHEAST | 391 |
| 06040000214 | BARR CHEMICAL PRODUCTS INC 2748 9TH ST BERKELEY, CA 94710-2633 COUNTY: ALAMEDA | HWS | 0.944 Mi | NORTHEAST | 214 |
| 06005004058 | CARLETON BUSINESS CENTER 2703 7TH ST BERKELEY, CA 94710-26ND COUNTY: ALAMEDA | LRST | 0.944 Mi | NORTHEAST | 4058 |
| 06055018238 | MONTAGUE SPRAGENS INC 967 GRACE AVE OAKLAND, CA 94608-2717 COUNTY: ALAMEDA | HWIS | 0.945 Mi | SOUTHEAST | 8238 |
| 06040000085 | MOREHOUSE FOODS INC 4221 HOLLIS ST EMERYVILLE, CA 94608-3507 COUNTY: ALAMEDA | HWS | 0.945 Mi | SOUTHEAST | 85 |
| 06005004059 | CARLETON BUSINESS CENTER 2700 7TH ST BERKELEY, CA 94710-2602 COUNTY: ALAMEDA | LRST | 0.947 Mi | NORTHEAST | 4059 |

ERIIS SUMMARY OF PLOTTABLE SITES

ERIIS Report #111434A

Sep 13, 1996

| ERIIS ID. | FACILITY/ADDRESS | DATABASE | DISTANCE FROM SITE | DIRECTION FROM SITE | MAP ID |
|-------------|--------------------------------------------------------------------------------------------|----------|--------------------|---------------------|--------|
| 06007001248 | COLGATE PALMOLIVE CO 2700 7TH ST BERKELEY, CA 94710-2602 COUNTY: ALAMEDA | RCRIS_LG | 0.947 Mi | NORTHEAST | 1248 |
| 06040000210 | COLGATE-PALMOLIVE 2700 7TH ST BERKELEY, CA 94710-2602 COUNTY: ALAMEDA | HWS | 0.947 Mi | NORTHEAST | 210 |
| 06055030991 | ARTYPE 4240 HOLLIS ST STE 392 EMERYVILLE, CA 94608-3533 COUNTY: ALAMEDA | HWIS | 0.948 Mi | SOUTHEAST | 991 |
| 06025000025 | BERKELEY FARMS 4550 SAN PABLO AVE EMERYVILLE, CA 94608-3330 COUNTY: ALAMEDA | CORTS | 0.948 Mi | SOUTHEAST | 25 |
| 06010006264 | BERKELEY FARMS INC 4550 SAN PABLO AVE EMERYVILLE, CA 94608-3330 COUNTY: ALAMEDA | RST | 0.948 Mi | SOUTHEAST | 6264 |
| 06021002734 | ELECTRICAL COATINGS CO 1421 PARK AVE EMERYVILLE, CA 94608-3519 COUNTY: ALAMEDA | SPILLS | 0.949 Mi | SOUTHEAST | 2734 |
| 06055010370 | ELECTRO-COATINGS INC 1421 PARK AVE EMERYVILLE, CA 94608-3519 COUNTY: ALAMEDA | HWIS | 0.949 Mi | SOUTHEAST | 370 |
| 06009001478 | ELECTRO-COATINGS INC. 1421 PARK AVE EMERYVILLE, CA 94608-3519 COUNTY: ALAMEDA | TRI | 0.949 Mi | SOUTHEAST | 1478 |
| 06002000205 | 1421 PARK AVE EMERYVILLE, CA 94608-3519 COUNTY: ALAMEDA | ERNS | 0.950 Mi | SOUTHEAST | 205 |
| 06005000474 | AC TRANSIT 1140 45TH ST EMERYVILLE, CA 94608-2902 COUNTY: ALAMEDA | LRST | 0.950 Mi | SOUTHEAST | 474 |
| 06007001110 | ELECTRO-COATINGS 1421 PARK AVE EMERYVILLE, CA 94608-3519 COUNTY: ALAMEDA | RCRIS_LG | 0.950 Mi | SOUTHEAST | 1110 |
| 06040000358 | ELECTRO-COATINGS 1421 PARK AVE EMERYVILLE, CA 94608-3519 COUNTY: ALAMEDA | HWS | 0.950 Mi | SOUTHEAST | 358 |
| 06005002746 | BERKELEY FARMS 4550 SAN PABLO AVE EMERYVILLE, CA 94608-3330 COUNTY: ALAMEDA | LRST | 0.951 Mi | SOUTHEAST | 2746 |
| 06040000112 | DEAN SANTNER WOODWORKING 4210 HOLDEN ST EMERYVILLE, CA 94608-3504 COUNTY: ALAMEDA | HWS | 0.952 Mi | SOUTHEAST | 112 |
| 06055016893 | CHARLES LOWE COMPANY 1400 PARK AVE EMERYVILLE, CA 94608-3520 COUNTY: ALAMEDA | HWIS | 0.954 Mi | SOUTHEAST | 6893 |
| 06025000217 | CHROMEX 1400 PARK AVE EMERYVILLE, CA 94608-3520 COUNTY: ALAMEDA | CORTS | 0.954 Mi | SOUTHEAST | 217 |
| 06010012182 | CHROMEX DIVISION 1400 PARK AVE EMERYVILLE, CA 94608-3520 COUNTY: ALAMEDA | RST | 0.954 Mi | SOUTHEAST | 2182 |
| 06005006929 | DEL MONTE PLANT #35 4202 HOLLIS ST EMERYVILLE, CA 94608-3508 COUNTY: ALAMEDA | LRST | 0.954 Mi | SOUTHEAST | 6929 |
| 06010037842 | MOREHOUSE FOODS, INC. 4221 HOLLIS ST EMERYVILLE, CA 94608-3507 COUNTY: ALAMEDA | RST | 0.954 Mi | SOUTHEAST | 7842 |
| 06025000130 | C-103 YARD 2700 7TH ST BERKELEY, CA 94710-2602 COUNTY: ALAMEDA | CORTS | 0.955 Mi | NORTHEAST | 130 |

ERIIS SUMMARY OF PLOTTABLE SITES

ERIIS Report #111434A

Sep 13, 1996

| ERIIS ID. | FACILITY/ADDRESS | DATABASE | DISTANCE FROM SITE | DIRECTION FROM SITE | MAP ID |
|-------------|----------------------------------------------------------------------------------------------------|----------|--------------------|---------------------|--------|
| 06055013836 | CARLETON BUSINESS CENTER 2700 7TH ST BERKELEY, CA 94710-2602 COUNTY: ALAMEDA | HWIS | 0.955 Mi | NORTHEAST | 3836 |
| 06021002827 | CARLETON BUSINESS CENTER 2700 7TH ST BERKELEY, CA 94710-2602 COUNTY: ALAMEDA | SPILLS | 0.955 Mi | NORTHEAST | 2827 |
| 06021002780 | COLGATE PALMOLIVE 2700 7TH ST BERKELEY, CA 94710-2602 COUNTY: ALAMEDA | SPILLS | 0.955 Mi | NORTHEAST | 2780 |
| 06010018876 | EMERYVILLE DIVISION NO. 2 1140 45TH ST EMERYVILLE, CA 94608-2902 COUNTY: ALAMEDA | RST | 0.955 Mi | SOUTHEAST | 8876 |
| 06025000973 | AC TRANSIT 1140 45TH ST EMERYVILLE, CA 94608-2902 COUNTY: ALAMEDA | CORTS | 0.956 Mi | SOUTHEAST | 973 |
| 06040000448 | CHROMEX 1400 PARK AVE EMERYVILLE, CA 94608-3520 COUNTY: ALAMEDA | HWS | 0.956 Mi | SOUTHEAST | 448 |
| 06039000577 | CHROMEX DIV OF CHARLES LOWE CO 1400 PARK AVE EMERYVILLE, CA 94608-3520 COUNTY: ALAMEDA | NFRAP | 0.956 Mi | SOUTHEAST | 577 |
| 06039000392 | ELECTRO-COATINGS IND 1401 PARK AVE OAKLAND, CA 94608-3519 COUNTY: ALAMEDA | NFRAP | 0.956 Mi | SOUTHEAST | 392 |
| 06010018880 | EMERYVILLE SERVICE STATION 4501 SAN PABLO AVE EMERYVILLE, CA 94608-3331 COUNTY: ALAMEDA | RST | 0.959 Mi | SOUTHEAST | 8880 |
| 06025001387 | DEL MONTE PLANT #35 4202 HOLLIS ST EMERYVILLE, CA 94608-3508 COUNTY: ALAMEDA | CORTS | 0.960 Mi | SOUTHEAST | 1387 |
| 06010045724 | RENT A TRAILER SYSTEM OF CALIF 2748 SAN PABLO AVE BERKELEY, CA 94702-2240 COUNTY: ALAMEDA | RST | 0.963 Mi | NORTHEAST | 5724 |
| 06005006102 | COBURN CONSTRUCTION 1006 PARDEE ST BERKELEY, CA 94710-2628 COUNTY: ALAMEDA | LRST | 0.964 Mi | NORTHEAST | 6102 |
| 06025000918 | RENT A TRAILER SYSTEM OF CALIF 2747 SAN PABLO AVE BERKELEY, CA 94702-2239 COUNTY: ALAMEDA | CORTS | 0.964 Mi | NORTHEAST | 918 |
| 06055008972 | 1X EMERYVILLE MARINA 3335 POWELL ST EMERYVILLE, CA 94608 COUNTY: ALAMEDA | HWIS | 0.964 Mi | SOUTHWEST | 8972 |
| 06025000356 | COBURN CONSTRUCTION 1006 PARDEE ST BERKELEY, CA 94710-2628 COUNTY: ALAMEDA | CORTS | 0.965 Mi | NORTHEAST | 356 |
| 06040000830 | HOWARD E PITZER COMPANY 1368 PARK AVE EMERYVILLE, CA 94608-3537 COUNTY: ALAMEDA | HWS | 0.965 Mi | SOUTHEAST | 830 |
| 06002000469 | 3310 POWELL ST SAN FRANCISCO BAY EMERYVILLE, CA 94608 COUNTY: ALAMEDA | ERNS | 0.966 Mi | SOUTHWEST | 469 |
| 06002000687 | 3310 POWELL ST EMERYVILLE, CA 94608-1548 COUNTY: ALAMEDA | ERNS | 0.966 Mi | SOUTHWEST | 687 |
| 06055002302 | 1X CITY OF EMERYVILLE 3310 POWELL ST EMERYVILLE, CA 94608-1548 COUNTY: ALAMEDA | HWIS | 0.966 Mi | SOUTHWEST | 2302 |
| 06010018879 | EMERYVILLE MARINA 3310 POWELL ST EMERYVILLE, CA 94608-1548 COUNTY: ALAMEDA | RST | 0.966 Mi | SOUTHWEST | 8879 |

ERIIS SUMMARY OF PLOTTABLE SITES

ERIIS Report #111434A

Sep 13, 1996

| ERIIS ID. | FACILITY/ADDRESS | DATABASE | DISTANCE FROM SITE | DIRECTION FROM SITE | MAP ID |
|-------------|--------------------------------------------------------------------------------------------------|----------|--------------------|---------------------|--------|
| 06021002970 | REDEVELOPMENT AGENCY 1066 48TH ST EMERYVILLE, CA 94608-3007 COUNTY: ALAMEDA | SPILLS | 0.968 Mi | SOUTHEAST | 2970 |
| 06002000013 | 3310 POWELL ST EMERYVILLE, CA 94608-1548 COUNTY: ALAMEDA | ERNS | 0.968 Mi | SOUTHWEST | 13 |
| 06002000174 | 3310 POWELL ST EMERYVILLE, CA 94608-1548 COUNTY: ALAMEDA | ERNS | 0.968 Mi | SOUTHWEST | 174 |
| 06005005803 | CITY OF EMERYVILLE 3310 POWELL ST EMERYVILLE, CA 94608-1548 COUNTY: ALAMEDA | LRST | 0.968 Mi | SOUTHWEST | 5803 |
| 06005021608 | TIME OIL 2747 SAN PABLO AVE BERKELEY, CA 94702-2239 COUNTY: ALAMEDA | LRST | 0.969 Mi | NORTHEAST | 1608 |
| 06008001566 | UP-RIGHT, INC 1013 PARDEE ST BERKELEY, CA 94710-2627 COUNTY: ALAMEDA | RCRIS_SG | 0.977 Mi | NORTHEAST | 1566 |
| 06005005801 | CITY OF EMERYVILLE 1333 PARK AVE EMERYVILLE, CA 94608-3517 COUNTY: ALAMEDA | LRST | 0.977 Mi | SOUTHEAST | 5801 |
| 06005016459 | PLYWOOD LUMBER AND SALES 4050 HORTON ST EMERYVILLE, CA 94608-3510 COUNTY: ALAMEDA | LRST | 0.977 Mi | SOUTHEAST | 6459 |
| 06055001782 | 1X CITY OF EMERYVILLE/PUB WORKS 1333 PARK AVE EMERYVILLE, CA 94608-3517 COUNTY: ALAMEDA | HWIS | 0.978 Mi | SOUTHEAST | 1782 |
| 06010012787 | CITY OF EMERYVILLE 1333 PARK AVE EMERYVILLE, CA 94608-3517 COUNTY: ALAMEDA | RST | 0.978 Mi | SOUTHEAST | 2787 |
| 06005002751 | BERKELEY HYDRAULIC SERVICE 2734 SAN PABLO AVE BERKELEY, CA 94702-2240 COUNTY: ALAMEDA | LRST | 0.986 Mi | NORTHEAST | 2751 |
| 06010027379 | HYDRAULIC SERVICES INC. 2734 SAN PABLO AVE BERKELEY, CA 94702-2240 COUNTY: ALAMEDA | RST | 0.986 Mi | NORTHEAST | 7379 |
| 06025000587 | BERKELEY HYDRAULIC SERVICE 2734 SAN PABLO AVE BERKELEY, CA 94702-2240 COUNTY: ALAMEDA | CORTS | 0.987 Mi | NORTHEAST | 587 |
| 06025001069 | MOORE PROPERTY 3155 SACRAMENTO ST BERKELEY, CA 94702-2735 COUNTY: ALAMEDA | CORTS | 0.991 Mi | NORTHEAST | 1069 |
| 06025001361 | PLYWOOD LUMBER AND SALES 4050 HORTON ST EMERYVILLE, CA 94608-3510 COUNTY: ALAMEDA | CORTS | 0.991 Mi | SOUTHEAST | 1361 |
| 06010061559 | WEYERHAEUSER CO 4050 HORTON ST EMERYVILLE, CA 94608-3510 COUNTY: ALAMEDA | RST | 0.992 Mi | SOUTHEAST | 1559 |
| 06005002750 | BERKELEY HUMANE SOCIETY 2700 9TH ST BERKELEY, CA 94710-2606 COUNTY: ALAMEDA | LRST | 0.994 Mi | NORTHEAST | 2750 |
| 06005014780 | NATIONAL ENVIRONMENTAL 4055 HUBBARD ST EMERYVILLE, CA 94608-3513 COUNTY: ALAMEDA | LRST | 0.994 Mi | SOUTHEAST | 4780 |
| 06008007118 | WEATHERFORD BMW 4056 HUBBARD ST EMERYVILLE, CA 94608-3514 COUNTY: ALAMEDA | RCRIS_SG | 0.994 Mi | SOUTHEAST | 7118 |

ERIS Report #111434A

ERIS ID
EPA ID

FACILITY

06001000556 MYERS DRUM #2
CAT000624957

ADDRESS

4500 SHELLMOUND ST
EMERYVILLE, CA 94608-2406

COUNTY

ALAMEDA

DISTANCE
FROM SITE

0.731 MILES

DIRECTION
FROM SITE

SOUTHEAST

MAP #

556

Sep 13, 1996

ERIS ENVIRONMENTAL DATA REPORT
COMPREHENSIVE ENVIRONMENTAL RESPONSE, COMPENSATION, AND LIABILITY INFORMATION SYSTEM
CERCLIS - PLOTTABLE SITES - PAGE 1

SITE EVENT DISCOVERY
START DATE 10/18/93
COMPLETION DATE 10/18/93

ERIS ENVIRONMENTAL DATA REPORT
 CERCLIS NO FURTHER REMEDIAL ACTION PLANNED SITES
 NFRAP - PLOTTABLE SITES - PAGE 1

ERIS Report #111434A

Sep 13, 1991

| ERIS ID EPA ID | FACILITY | FACILITY ADDRESS | DISTANCE FROM SITE | DIRECTION FROM SITE | MAP |
|------------------------------|------------------------------------------------------------------------------------------|----------------------------------------------------------|-----------------------|------------------------|-----|
| 06039002016 CAD9823359267 | PIE / NATIONWIDE TRUCK FACILITY COUNTY: ALAMEDA | 5500 EASTSHORE HWY EMERYVILLE, CA 94608-2429 | 0.183 MILES | NORTHWEST | 201 |
| | <u>SITE EVENT(S)</u> DISCOVERY PRELIMINARY ASSESSMENT | | | | |
| | | <u>COMPLETE DATE</u> 12/01/87 09/01/88 | | | |
| 06039002488 CAT080032113 | WESTINGHOUSE ELECTRIC CORP COUNTY: ALAMEDA | 5899 PELADEAU ST EMERYVILLE, CA 94608-2027 | 0.290 MILES | SOUTHEAST | 248 |
| | <u>SITE EVENT(S)</u> DISCOVERY PRELIMINARY ASSESSMENT PRELIMINARY ASSESSMENT | | | | |
| | | <u>COMPLETE DATE</u> 03/01/81 03/01/85 07/01/88 | | | |
| 06039001461 CAD980884399 | INDUSTRIAL HARD CHROME COUNTY: ALAMEDA | 5701 HOLLIS ST EMERYVILLE, CA 94608-2513 | 0.305 MILES | SOUTHEAST | 146 |
| | <u>SITE EVENT(S)</u> DISCOVERY PRELIMINARY ASSESSMENT | | | | |
| | | <u>COMPLETE DATE</u> 11/01/84 12/01/87 | | | |
| 06039001966 CAD9823358665 | AMERICAN BITUMALS & ASPHALT COUNTY: ALAMEDA | 1520 POWELL ST EMERYVILLE, CA 94608-2004 | 0.349 MILES | SOUTHEAST | 196 |
| | <u>SITE EVENT(S)</u> DISCOVERY PRELIMINARY ASSESSMENT | | | | |
| | | <u>COMPLETE DATE</u> 12/01/87 12/13/88 | | | |
| 06039000421 CAD009133190 | MIKE ROBERTS COLOR PRODUCTIONS COUNTY: ALAMEDA | 6707 BAY ST EMERYVILLE, CA 94608-1023 | 0.365 MILES | NORTHWEST | 421 |
| | <u>SITE EVENT(S)</u> DISCOVERY PRELIMINARY ASSESSMENT SCREENING SITE INSPECTION | | | | |
| | | <u>COMPLETE DATE</u> 02/13/89 10/01/90 11/02/92 | | | |
| 06039000407 CAD009123217 | MYERS DRUM #1 COUNTY: ALAMEDA | 6549 SAN PABLO AVE OAKLAND, CA 94608-1235 | 0.634 MILES | NORTHEAST | 407 |
| | <u>SITE EVENT(S)</u> DISCOVERY PRELIMINARY ASSESSMENT | | | | |
| | | <u>COMPLETE DATE</u> 10/18/93 09/15/94 | | | |
| 06039001233 CAD980637235 | BERKELEY IND COURT COUNTY: ALAMEDA | 729 HEINZ AVE BERKELEY, CA 94710-2726 | 0.652 MILES | NORTHWEST | 123 |
| | <u>SITE EVENT(S)</u> DISCOVERY PRELIMINARY ASSESSMENT SCREENING SITE INSPECTION | | | | |
| | | <u>COMPLETE DATE</u> 06/01/81 10/01/86 10/01/86 | | | |
| 06039000474 CAD009206178 | PFIZER COUNTY: ALAMEDA | 4650 SHELLMOUND ST EMERYVILLE, CA 94608-2449 | 0.700 MILES | SOUTHEAST | 474 |

ERIS ENVIRONMENTAL DATA REPORT
 CERCLIS NO FURTHER REMEDIAL ACTION PLANNED SITES
 NFRAP - PLOTTABLE SITES - PAGE 2

ERIS Report #111434A

Sep 13, 1996

| ERIS ID EPA ID | FACILITY | FACILITY ADDRESS | DISTANCE FROM SITE | DIRECTION FROM SITE | MAP |
|-----------------------------|------------------------------------------------------------------------------------------------------------------------------------------------------------------------------------------------|---------------------------------------------|-----------------------|------------------------|------|
| 06039002145 CAD982400418 | <u>SITE EVENT(S)</u> DISCOVERY PRELIMINARY ASSESSMENT PG&E EMERYVILLE COUNTY: ALAMEDA | 4525 HOLLIS ST EMERYVILLE, CA 94608-2911 | 0.798 MILES | SOUTHEAST | 214 |
| 06039001616 CAD981377005 | <u>SITE EVENT(S)</u> DISCOVERY PRELIMINARY ASSESSMENT GERMAIN'S COUNTY: ALAMEDA | 2777-9TH ST. BERKELEY, CA 94710 | 0.918 MILES | NORTHEAST | 1611 |
| 06039000391 CAD009116211 | <u>SITE EVENT(S)</u> DISCOVERY PRELIMINARY ASSESSMENT ELECTRO-COATINGS IND COUNTY: ALAMEDA | 893 CARLETON ST BERKELEY, CA 94710-2609 | 0.943 MILES | NORTHEAST | 391 |
| 06039000392 CAD009116229 | <u>SITE EVENT(S)</u> DISCOVERY PRELIMINARY ASSESSMENT ELECTRO-COATINGS IND COUNTY: ALAMEDA | 1401 PARK AVE OAKLAND, CA 94608-3519 | 0.956 MILES | SOUTHEAST | 392 |
| 06039000577 CAD028799401 | <u>SITE EVENT(S)</u> DISCOVERY PRELIMINARY ASSESSMENT HAZARD RANKING DETERMINED SCREENING SITE INSPECTION NOT REPORTED CHROMEX DIV OF CHARLES LOWE CO COUNTY: ALAMEDA | 1400 PARK AVE EMERYVILLE, CA 94608-3520 | 0.956 MILES | SOUTHEAST | 577 |

ERIS ENVIRONMENTAL DATA REPORT
 RESOURCE CONSERVATION AND RECOVERY INFORMATION SYSTEM
 RCHRIS_LG - PLOTTABLE SITES - PAGE 1

ERIS Report #111434A

Sep 13, 1996

| ERIS ID EPA ID | FACILITY | ADDRESS | RAATS ISSUE DATE RAATS ACTION/STATUS RAATS PENALTIES | DISTANCE FROM SITE | DIRECTION FROM SITE | MAP IC |
|-------------------------------------------------------------------------------------------------------------------------------------------|-------------------------------------------------|-------------------------------------------------|---------------------------------------------------------------------------------------------------------------------|-----------------------|------------------------|--------|
| 06007001166 CAD009133489 | BARBARY COAST STEEL CORP COUNTY: ALAMEDA | 4300 EASTSHORE HWY EMERYVILLE, CA 94608-2411 | 09/25/91 ACTION CODE: 3008(A) STATUS: CONSENT AGREEMENT/FINAL ORDER PROPOSED : \$ 378575.00 FINAL: \$22600.00 | 0.166 MILES | SOUTHWEST | 1166 |
| <p>WASTE CODE: AMOUNT OF WASTE:</p> <p>1. K061 .0000</p> <p>SOURCE OF INFO: NOTIFICATION</p> <p>HAZARDOUS WASTES</p> | | | | | | |
| 06007012040 CAD982359267 | PIE NATIONWIDE COUNTY: ALAMEDA | 5500 EASTSHORE HWY EMERYVILLE, CA 94608-2429 | FACILITY NOT REPORTED IN RAATS | 0.183 MILES | NORTHWEST | 2040 |
| <p>WASTE CODE: AMOUNT OF WASTE:</p> <p>1. D001 .0000</p> <p>SOURCE OF INFO: NOTIFICATION</p> <p>HAZARDOUS WASTES</p> | | | | | | |
| 06007016450 CA0009882902 | CHRISTIE AVENUE GROUP INC COUNTY: ALAMEDA | 6001 CHRISTIE AVE EMERYVILLE, CA 94608-1903 | FACILITY NOT REPORTED IN RAATS | 0.190 MILES | SOUTHEAST | 6450 |
| <p>WASTE CODE: AMOUNT OF WASTE:</p> <p>1. D000 .0000</p> <p>2. D008 .0000</p> <p>SOURCE OF INFO: NOTIFICATION</p> <p>HAZARDOUS WASTES</p> | | | | | | |
| 06007004853 CAD980888689 | PPG IND INC LOC #1855 & 2156 COUNTY: ALAMEDA | 1601 63RD ST EMERYVILLE, CA 94608-2034 | FACILITY NOT REPORTED IN RAATS | 0.206 MILES | NORTHEAST | 4853 |
| <p>WASTE CODE: AMOUNT OF WASTE:</p> <p>1. D000 .0000</p> <p>2. D001 .0000</p> <p>SOURCE OF INFO: NOTIFICATION</p> <p>HAZARDOUS WASTES</p> | | | | | | |
| 06007002778 CAD057503823 | PORTER COATINGS COUNTY: ALAMEDA | 5900 CHRISTIE AVE EMERYVILLE, CA 94608-1926 | FACILITY NOT REPORTED IN RAATS | 0.234 MILES | SOUTHEAST | 2778 |

ERIIS ENVIRONMENTAL DATA REPORT
 RESOURCE CONSERVATION AND RECOVERY INFORMATION SYSTEM
 RCRIIS_LG - PLOTTABLE SITES - PAGE 2

ERIIS Report #111434A

Sep 13, 1991

| ERIIS ID EPA ID | FACILITY | ADDRESS | RAATS ISSUE DATE RAATS ACTION/STATUS RAATS PENALTIES | DISTANCE FROM SITE | DIRECTION FROM SITE | MAP ID |
|------------------------------|----------------------------------------|------------------------------------------------|------------------------------------------------------------|------------------------|------------------------|--------|
| 06007005130 CAD0981160138 | MEDI-PHYSICS, INC COUNTY: ALAMEDA | 5855 CHRISTIE AVE EMERYVILLE, CA 94608-1923 | FACILITY NOT REPORTED IN RAATS | 0.255 MILES | SOUTHEAST | 5130 |
| 06007014428 CAT000819130 | SHERWIN WILLIAMS CO COUNTY: ALAMEDA | 5815 SHELLMOUND ST OAKLAND, CA 94608-1913 | FACILITY NOT REPORTED IN RAATS | 0.259 MILES | SOUTHEAST | 4428 |
| | | <u>HAZARDOUS WASTES</u> | | | | |
| | | <u>WASTE CODE:</u> | <u>AMOUNT OF WASTE:</u> | <u>SOURCE OF INFO:</u> | | |
| | | 1. D001 | .00000 | NOTIFICATION | | |
| | | 2. D002 | .00000 | NOTIFICATION | | |
| | | 3. D003 | .00000 | NOTIFICATION | | |
| | | 4. D004 | .00000 | NOTIFICATION | | |
| | | 5. F002 | .00000 | NOTIFICATION | | |
| | | 6. F003 | .00000 | NOTIFICATION | | |
| | | 7. F005 | .00000 | NOTIFICATION | | |
| | | 8. F017 | .00000 | NOTIFICATION | | |
| | | 9. F018 | .00000 | NOTIFICATION | | |
| | | 10. P090 | .00000 | NOTIFICATION | | |
| | | 11. U002 | .00000 | NOTIFICATION | | |
| | | 12. U031 | .00000 | NOTIFICATION | | |
| | | 13. U112 | .00000 | NOTIFICATION | | |
| | | 14. U123 | .00000 | NOTIFICATION | | |
| | | 15. U140 | .00000 | NOTIFICATION | | |
| | | 16. U154 | .00000 | NOTIFICATION | | |
| | | 17. U157 | .00000 | NOTIFICATION | | |
| | | 18. U160 | .00000 | NOTIFICATION | | |
| | | 19. U161 | .00000 | NOTIFICATION | | |
| | | 20. U220 | .00000 | NOTIFICATION | | |
| | | 21. U239 | .00000 | NOTIFICATION | | |
| 06007000247 CAD000629782 | THOMAS S B INC COUNTY: ALAMEDA | 5805 HOLLIS ST EMERYVILLE, CA 94608-2015 | FACILITY NOT REPORTED IN RAATS | 0.279 MILES | SOUTHEAST | 247 |

ERIS ENVIRONMENTAL DATA REPORT
 RESOURCE CONSERVATION AND RECOVERY INFORMATION SYSTEM
 RCRIS_LG - PLOTTABLE SITES - PAGE 3

ERIS Report #111434A

Sep 13, 1991

| ERIS ID EPA ID | FACILITY | ADDRESS | RAATS ISSUE DATE RAATS ACTION/STATUS RAATS PENALTIES | DISTANCE FROM SITE | DIRECTION FROM SITE | MAP ID |
|-----------------------------|----------------------------------------------------|-------------------------------------------------------|------------------------------------------------------------|-----------------------|------------------------|--------|
| <u>HAZARDOUS WASTES</u> | | | | | | |
| 1. D001 | | SOURCE OF INFO: NOTIFICATION | | | | |
| 06007000089 CAD000626267 | UNITED STATES PRINTING INK CORP COUNTY: ALAMEDA | 6355 HOLLIS ST EMERYVILLE, CA 94608-2005 | FACILITY NOT REPORTED IN RAATS | 0.287 MILES | NORTHEAST | 89 |
| <u>HAZARDOUS WASTES</u> | | | | | | |
| 1. K086 | | SOURCE OF INFO: NOTIFICATION | | | | |
| 06007016227 CAT080032113 | WESTINGHOUSE ELECTRIC CORP COUNTY: ALAMEDA | 5899 PELADEAU ST EMERYVILLE, CA 94608-2027 | FACILITY NOT REPORTED IN RAATS | 0.290 MILES | SOUTHEAST | 6227 |
| <u>HAZARDOUS WASTES</u> | | | | | | |
| 1. D004 | | SOURCE OF INFO: NOTIFICATION | | | | |
| 2. F001 | | NOTIFICATION | | | | |
| 3. F003 | | NOTIFICATION | | | | |
| 4. F005 | | NOTIFICATION | | | | |
| 5. F017 | | NOTIFICATION | | | | |
| 6. F018 | | NOTIFICATION | | | | |
| 7. K069 | | NOTIFICATION | | | | |
| 8. U013 | | NOTIFICATION | | | | |
| 06007010551 CAD981986391 | DEVELCO COUNTY: ALAMEDA | 5500 SHELLMOUND ST # 150 EMERYVILLE, CA 94608-2402 | FACILITY NOT REPORTED IN RAATS | 0.319 MILES | SOUTHEAST | 551 |
| <u>HAZARDOUS WASTES</u> | | | | | | |
| 1. D000 | | SOURCE OF INFO: NOTIFICATION | | | | |
| 2. D004 | | NOTIFICATION | | | | |
| 3. D008 | | NOTIFICATION | | | | |
| 06007003135 CAD066564824 | GROVE VALVE & REGULATOR CO COUNTY: ALAMEDA | 6529 HOLLIS ST EMERYVILLE, CA 94608-1029 | FACILITY NOT REPORTED IN RAATS | 0.340 MILES | NORTHEAST | 3135 |

ERIS ENVIRONMENTAL DATA REPORT
 RESOURCE CONSERVATION AND RECOVERY INFORMATION SYSTEM
 RCRIS_LG - PLOTTABLE SITES - PAGE 4

ERIS Report #111434A

Sep 13, 1991

| ERIS ID EPA ID | FACILITY | ADDRESS | RAATS ISSUE DATE RAATS ACTION/STATUS RAATS PENALTIES | DISTANCE FROM SITE | DIRECTION FROM SITE | MAP II |
|----------------------------------------------------------------------------------------------------------------------------------------------------------------------------------------------------------------------------------------------------------------------------------------------------------------------------------------------------------------------------------------------------------------------------------------------------------------------------------------------------------------------------------------------------|---------------------------------------------------|---------------------------------------------|------------------------------------------------------------|-----------------------|------------------------|--------|
| 06007014308 CAT000614636 | CHEVRON USA INC EMERYVILLE PLT COUNTY: ALAMEDA | 1520 POWELL ST EMERYVILLE, CA 94608-2004 | FACILITY NOT REPORTED IN RAATS | 0.349 MILES | SOUTHEAST | 4308 |
| <p style="text-align: center;">HAZARDOUS WASTES</p> <p>WASTE CODE: AMOUNT OF WASTE: SOURCE OF INFO:</p> <p>1. D000 .00000 NOTIFICATION</p> <p>2. D001 .00000 NOTIFICATION</p> <p>3. D002 .00000 NOTIFICATION</p> <p>4. F001 .00000 NOTIFICATION</p> <p>5. F005 .00000 NOTIFICATION</p> | | | | | | |
| 06007016303 CAT080034242 | NASH SOLVENT & THINER COUNTY: ALAMEDA | 1520 POWELL ST EMERYVILLE, CA 94608-2004 | FACILITY NOT REPORTED IN RAATS | 0.349 MILES | SOUTHEAST | 6303 |
| <p style="text-align: center;">HAZARDOUS WASTES</p> <p>WASTE CODE: AMOUNT OF WASTE: SOURCE OF INFO:</p> <p>1. D000 .00000 NOTIFICATION</p> <p>2. D001 .00000 NOTIFICATION</p> | | | | | | |
| 06007001107 CAD009114265 | COULTER STEEL & FORGE CO COUNTY: ALAMEDA | 1494 67TH ST EMERYVILLE, CA 94608-1016 | FACILITY NOT REPORTED IN RAATS | 0.349 MILES | NORTHEAST | 1107 |
| <p style="text-align: center;">HAZARDOUS WASTES</p> <p>WASTE CODE: AMOUNT OF WASTE: SOURCE OF INFO:</p> <p>1. D001 .00000 NOTIFICATION</p> | | | | | | |
| 06007003031 CAD064155476 | ESSELTE PENDAFLEX DYMO DIV COUNTY: ALAMEDA | 6701 BAY ST EMERYVILLE, CA 94608-1023 | FACILITY NOT REPORTED IN RAATS | 0.366 MILES | NORTHWEST | 3031 |
| <p style="text-align: center;">HAZARDOUS WASTES</p> <p>WASTE CODE: AMOUNT OF WASTE: SOURCE OF INFO:</p> <p>1. D001 .00000 NOTIFICATION</p> | | | | | | |

ERIS ENVIRONMENTAL DATA REPORT
 RESOURCE CONSERVATION AND RECOVERY INFORMATION SYSTEM
 RCRIS_LG - PLOTTABLE SITES - PAGE 5

ERIS Report #111434A

Sep 13, 1991

| ERIS ID EPA ID | FACILITY | ADDRESS | RAATS ISSUE DATE RAATS ACTION/STATUS RAATS PENALTIES | DISTANCE FROM SITE | DIRECTION FROM SITE | MAP II |
|-----------------------------|---------------------------------------------------|---------------------------------------------------|------------------------------------------------------------|-----------------------|------------------------|--------|
| 06007006057 CAD981390750 | WHITNEY RESEARCH TOOL CO COUNTY: ALAMEDA | 5679 LANDREGAN ST EMERYVILLE, CA 94608-2515 | FACILITY NOT REPORTED IN RAATS | 0.399 MILES | SOUTHEAST | 6057 |
| 06007004601 CAD980816854 | CHEMSEARCH CORP COUNTY: ALAMEDA | 1270 61ST ST EMERYVILLE, CA 94608-2133 | FACILITY NOT REPORTED IN RAATS | 0.416 MILES | NORTHEAST | 4601 |
| 06007001157 CAD009130899 | ATLAS PACIFIC ENGRG CO INC DEL COUNTY: ALAMEDA | 1321 67TH ST AT HOLLIS ST EMERYVILLE, CA 94608 | FACILITY NOT REPORTED IN RAATS | 0.420 MILES | NORTHEAST | 1157 |
| 06007007400 CAD981454697 | BROWN AND CALDWELL COUNTY: ALAMEDA | 1255 POWELL ST EMERYVILLE, CA 94608-2604 | FACILITY NOT REPORTED IN RAATS | 0.508 MILES | SOUTHEAST | 7400 |

WASTE CODE: AMOUNT OF WASTE: SOURCE OF INFO:
 2. F003 .00000 NOTIFICATION
 3. F005 .00000 NOTIFICATION

WASTE CODE: AMOUNT OF WASTE: SOURCE OF INFO:
 1. D000 .00000 HAZARDOUS WASTES
 NOTIFICATION

WASTE CODE: AMOUNT OF WASTE: SOURCE OF INFO:
 1. F001 .00000 NOTIFICATION
 2. F017 .00000 NOTIFICATION
 3. F018 .00000 NOTIFICATION
 4. U002 .00000 NOTIFICATION
 5. U159 .00000 NOTIFICATION
 6. U226 .00000 NOTIFICATION

DATE DETERMINED: DATE RESOLVED: AREA OF VIOLATION:
 1. 01/29/88 10/24/88 GENERATOR-LAND BAN REQUIREMENTS

FACILITY VIOLATIONS

ERIS ENVIRONMENTAL DATA REPORT
 RESOURCE CONSERVATION AND RECOVERY INFORMATION SYSTEM
 RCRIS_LG - PLOTTABLE SITES - PAGE 6

ERIS Report #111434A

Sep 13, 1994

| ERIS ID EPA ID | FACILITY | ADDRESS | RAATS ISSUE DATE RAATS ACTION/STATUS RAATS PENALTIES | DISTANCE FROM SITE | DIRECTION FROM SITE | MAP # |
|-------------------|----------|---------|------------------------------------------------------------|-----------------------|------------------------|-------|
|-------------------|----------|---------|------------------------------------------------------------|-----------------------|------------------------|-------|

FACILITY EVALUATIONS
 EVALUATION DATE: 01/29/88
 EVALUATION AGENCY: STATE
 TYPE OF EVALUATION: OTHER EVALUATION
 AREA(S) OF EVALUATION: GENERATOR-LAND BAN REQUIREMENTS

FACILITY ENFORCEMENTS
 ENFORCEMENT DATE: 09/19/1988
 ENFORCEMENT AGENCY: EPA
 TYPE OF ACTION: WRITTEN, INFORMAL ADMINISTRATIVE ACTION
 PENALTY(S):

HAZARDOUS WASTES
 WASTE CODE: D000, F001, F002, F003, F005
 AMOUNT OF WASTE: .00000, .00000, .00000, .00000, .00000
 SOURCE OF INFO: NOTIFICATION, NOTIFICATION, NOTIFICATION, NOTIFICATION, NOTIFICATION

06007014194 BAYER CORP APC LAB
 CAR000009894 COUNTY: ALAMEDA
 717 POTTET ST
 BERKELEY, CA 94710-2722
 FACILITY NOT REPORTED IN RAATS 0.540 MILES NORTHEAST 4194

HAZARDOUS WASTES
 WASTE CODE: D000, D001, D002, D003, D009, D022, D035, D040, F002, F003, F005, P022, P030, P077, P105, U228
 AMOUNT OF WASTE: .00000, .00000, .00000, .00000, .00000, .00000, .00000, .00000, .00000, .00000, .00000, .00000, .00000, .00000, .00000, .00000
 SOURCE OF INFO: NOTIFICATION, NOTIFICATION, NOTIFICATION, NOTIFICATION, NOTIFICATION, NOTIFICATION, NOTIFICATION, NOTIFICATION, NOTIFICATION, NOTIFICATION, NOTIFICATION, NOTIFICATION, NOTIFICATION, NOTIFICATION, NOTIFICATION

06007003709 NADY SYSTEMS INC
 CAD083790899 COUNTY: ALAMEDA
 1145 65TH ST
 OAKLAND, CA 94608-1108
 FACILITY NOT REPORTED IN RAATS 0.551 MILES NORTHEAST 3709

ERIS ENVIRONMENTAL DATA REPORT
 RESOURCE CONSERVATION AND RECOVERY INFORMATION SYSTEM
 RCRIS_LG - PLOTTABLE SITES - PAGE 7

ERIS Report #111434A

Sep 13, 1991

| ERIS ID EPA ID | FACILITY | ADDRESS | RAATS ISSUE DATE RAATS ACTION/STATUS RAATS PENALTIES | DISTANCE FROM SITE | DIRECTION FROM SITE | MAP ID |
|--------------------------------------------------------------------------------------------------------------------------------------------------------------------------------------|-----------------------------------------|----------------------------------------------|------------------------------------------------------------|-----------------------|------------------------|--------|
| <p>HAZARDOUS WASTES</p> <p>WASTE CODE: AMOUNT OF WASTE: SOURCE OF INFO:</p> <p>1. D001 .00000 NOTIFICATION</p> <p>2. F003 .00000 NOTIFICATION</p> | | | | | | |
| 06007004178 CAD099959884 | BARON VON FRIER COUNTY: ALAMEDA | 801 ANTHONY ST BERKELEY, CA 94710-2712 | FACILITY NOT REPORTED IN RAATS | 0.593 MILES | NORTHEAST | 4178 |
| <p>HAZARDOUS WASTES</p> <p>WASTE CODE: AMOUNT OF WASTE: SOURCE OF INFO:</p> <p>1. D001 .00000 NOTIFICATION</p> <p>2. F003 .00000 NOTIFICATION</p> <p>3. F005 .00000 NOTIFICATION</p> | | | | | | |
| 06007009152 CAD981650872 | STYLE CLEANERS COUNTY: ALAMEDA | 5912 SAN PABLO AVE OAKLAND, CA 94608-2206 | FACILITY NOT REPORTED IN RAATS | 0.618 MILES | SOUTHEAST | 9152 |
| <p>HAZARDOUS WASTES</p> <p>WASTE CODE: AMOUNT OF WASTE: SOURCE OF INFO:</p> <p>1. D002 .00000 NOTIFICATION</p> <p>2. F002 .00000 NOTIFICATION</p> | | | | | | |
| 06007001132 CAD009123217 | MYERS DRUM CO COUNTY: ALAMEDA | 6549 SAN PABLO AVE OAKLAND, CA 94608-1235 | FACILITY NOT REPORTED IN RAATS | 0.634 MILES | NORTHEAST | 1132 |
| <p>HAZARDOUS WASTES</p> <p>WASTE CODE: AMOUNT OF WASTE: SOURCE OF INFO:</p> <p>1. D001 .00000 NOTIFICATION</p> <p>2. D002 .00000 NOTIFICATION</p> <p>3. D004 .00000 NOTIFICATION</p> | | | | | | |
| 06007002085 CAD041852716 | AMERICAN BIO NUCLEAR COUNTY: ALAMEDA | 4560 HORTON ST EMERYVILLE, CA 94608-2916 | FACILITY NOT REPORTED IN RAATS | 0.644 MILES | SOUTHEAST | 2085 |
| <p>HAZARDOUS WASTES</p> <p>WASTE CODE: AMOUNT OF WASTE: SOURCE OF INFO:</p> | | | | | | |

ERIS ENVIRONMENTAL DATA REPORT
 RESOURCE CONSERVATION AND RECOVERY INFORMATION SYSTEM
 RCRIS_LG - PLOTTABLE SITES - PAGE 8

ERIS Report #111434A

Sep 13, 1991

| ERIS ID EPA ID | FACILITY | ADDRESS | RAATS ISSUE DATE RAATS ACTION/STATUS RAATS PENALTIES | DISTANCE FROM SITE | DIRECTION FROM SITE | MAP # |
|-------------------|----------|---------|------------------------------------------------------------|-----------------------|------------------------|-------|
|-------------------|----------|---------|------------------------------------------------------------|-----------------------|------------------------|-------|

| WASTE CODE: | AMOUNT OF WASTE: | SOURCE OF INFO: |
|-------------|------------------|-----------------|
| 1. D001 | .00000 | NOTIFICATION |
| 2. U044 | .00000 | NOTIFICATION |
| 3. U080 | .00000 | NOTIFICATION |
| 4. U112 | .00000 | NOTIFICATION |
| 5. U154 | .00000 | NOTIFICATION |
| 6. U196 | .00000 | NOTIFICATION |
| 7. U220 | .00000 | NOTIFICATION |

06007002312 CHIRON CORPORATION
 CAD046886463 COUNTY: ALAMEDA

4560 HORTON ST
 EMERYVILLE, CA 94608-2916

FACILITY NOT REPORTED IN RAATS

0.644 MILES

SOUTHEAST

2312

HAZARDOUS WASTES

| WASTE CODE: | AMOUNT OF WASTE: | SOURCE OF INFO: |
|-------------|------------------|-----------------|
| 1. D001 | .00000 | NOTIFICATION |
| 2. D002 | .00000 | NOTIFICATION |
| 3. F002 | .00000 | NOTIFICATION |
| 4. F003 | .00000 | NOTIFICATION |
| 5. F005 | .00000 | NOTIFICATION |
| 6. U001 | .00000 | NOTIFICATION |
| 7. U002 | .00000 | NOTIFICATION |
| 8. U003 | .00000 | NOTIFICATION |
| 9. U005 | .00000 | NOTIFICATION |
| 10. U007 | .00000 | NOTIFICATION |
| 11. U010 | .00000 | NOTIFICATION |
| 12. U012 | .00000 | NOTIFICATION |
| 13. U019 | .00000 | NOTIFICATION |
| 14. U021 | .00000 | NOTIFICATION |
| 15. U031 | .00000 | NOTIFICATION |
| 16. U044 | .00000 | NOTIFICATION |
| 17. U056 | .00000 | NOTIFICATION |
| 18. U103 | .00000 | NOTIFICATION |
| 19. U108 | .00000 | NOTIFICATION |
| 20. U112 | .00000 | NOTIFICATION |
| 21. U115 | .00000 | NOTIFICATION |
| 22. U117 | .00000 | NOTIFICATION |
| 23. U122 | .00000 | NOTIFICATION |
| 24. U123 | .00000 | NOTIFICATION |
| 25. U125 | .00000 | NOTIFICATION |
| 26. U134 | .00000 | NOTIFICATION |
| 27. U135 | .00000 | NOTIFICATION |
| 28. U140 | .00000 | NOTIFICATION |
| 29. U151 | .00000 | NOTIFICATION |
| 30. U154 | .00000 | NOTIFICATION |
| 31. U159 | .00000 | NOTIFICATION |
| 32. U165 | .00000 | NOTIFICATION |
| 33. U188 | .00000 | NOTIFICATION |

ERIS ENVIRONMENTAL DATA REPORT
 RESOURCE CONSERVATION AND RECOVERY INFORMATION SYSTEM
 RCRIS_LG - PLOTTABLE SITES - PAGE 9

ERIS Report #111434A

Sep 13, 1991

| ERIS ID EPA ID | FACILITY | ADDRESS | RAATS ISSUE DATE RAATS ACTION/STATUS RAATS PENALTIES | DISTANCE FROM SITE | DIRECTION FROM SITE | MAP II |
|-----------------------------|------------------------------------------------|-------------------------------------------------|------------------------------------------------------------|-----------------------|------------------------|--------|
| 06007005668 CAD981374788 | EAST BAY WASH RACK COUNTY: ALAMEDA | 700 HEINZ AVE BERKELEY, CA 94710-2721 | FACILITY NOT REPORTED IN RAATS | 0.645 MILES | NORTHWEST | 5668 |
| 06007009396 CAD981669773 | AACME HYDRAMATIC SER COUNTY: ALAMEDA | 3033 SAN PABLO AVE BERKELEY, CA 94702-2427 | FACILITY NOT REPORTED IN RAATS | 0.714 MILES | NORTHEAST | 9396 |
| <u>HAZARDOUS WASTES</u> | | | | | | |
| 06007014527 CAT000624957 | MYERS DRUM CO COUNTY: ALAMEDA | 4500 SHELLMOUND ST EMERYVILLE, CA 94608-2406 | FACILITY NOT REPORTED IN RAATS | 0.731 MILES | SOUTHEAST | 4527 |
| <u>HAZARDOUS WASTES</u> | | | | | | |
| 06007002822 CAD058777251 | NATIONAL STARCH & CHEM CORP COUNTY: ALAMEDA | 742 GRAYSON ST BERKELEY, CA 94710-2616 | FACILITY NOT REPORTED IN RAATS | 0.779 MILES | NORTHWEST | 2822 |

SOURCE OF INFO:

NOTIFICATION
 NOTIFICATION
 NOTIFICATION
 NOTIFICATION
 NOTIFICATION

AMOUNT OF WASTE:

.00000
 .00000
 .00000
 .00000
 .00000

WASTE CODE:

34. U196
 35. U201
 36. U211
 37. U213
 38. U220
 39. U239

SOURCE OF INFO:

NOTIFICATION
 NOTIFICATION
 NOTIFICATION

AMOUNT OF WASTE:

.00000
 .00000
 .00000
 .00000

WASTE CODE:

1. D000
 2. D001
 3. F002
 4. F004

SOURCE OF INFO:

NOTIFICATION
 NOTIFICATION
 NOTIFICATION

AMOUNT OF WASTE:

.00000
 .00000
 .00000

WASTE CODE:

1. D000
 2. D001
 3. D002

ERIS ENVIRONMENTAL DATA REPORT
 RESOURCE CONSERVATION AND RECOVERY INFORMATION SYSTEM
 RCRIIS_LG - PLOTTABLE SITES - PAGE 10

ERIS Report #111434A

Sep 13, 199

| ERIS ID EPA ID | FACILITY | ADDRESS | RAATS ACTION/STATUS RAATS PENALTIES | DISTANCE FROM SITE | DIRECTION FROM SITE | MAP I |
|-------------------|----------|---------|----------------------------------------|-----------------------|------------------------|-------|
|-------------------|----------|---------|----------------------------------------|-----------------------|------------------------|-------|

HAZARDOUS WASTES

| WASTE CODE: | AMOUNT OF WASTE: | SOURCE OF INFO: |
|-------------|--------------------------|-----------------|
| 1. D001 | .00000 | NOTIFICATION |
| 2. U002 | .00000 | NOTIFICATION |
| 3. U122 | .00000 | NOTIFICATION |
| 4. U159 | .00000 | NOTIFICATION |
| 5. U161 | .00000 | NOTIFICATION |
| 6. U188 | .00000 | NOTIFICATION |
| 7. U220 | .00000 | NOTIFICATION |
| 8. U226 | .00000 | NOTIFICATION |
| 9. U228 | .00000 | NOTIFICATION |
| 10. U239 | .00000 | NOTIFICATION |
| 11. D001 | 13.60800 METRIC TONS | PART A |
| 12. U002 | 499.55900 METRIC TONS | PART A |
| 13. U122 | 499.55900 METRIC TONS | PART A |
| 14. U159 | 499.55900 METRIC TONS | PART A |
| 15. U161 | 499.55900 METRIC TONS | PART A |
| 16. U188 | 499.55900 METRIC TONS | PART A |
| 17. U220 | 499.55900 METRIC TONS | PART A |
| 18. U226 | 499.55900 METRIC TONS | PART A |
| 19. U228 | 499.55900 METRIC TONS | PART A |
| 20. U239 | 499.55900 METRIC TONS | PART A |

2850 7TH ST
 BERKELEY, CA 94710-2703

FACILITY NOT REPORTED IN RAATS 0.780 MILES

2083

HAZARDOUS WASTES

| WASTE CODE: | AMOUNT OF WASTE: | SOURCE OF INFO: |
|-------------|---------------------|-----------------|
| 1. D000 | .00000 | NOTIFICATION |
| 2. D002 | .00000 | NOTIFICATION |
| 3. D005 | .00000 | NOTIFICATION |
| 4. D006 | .00000 | NOTIFICATION |
| 5. D007 | .00000 | NOTIFICATION |
| 6. D008 | .00000 | NOTIFICATION |
| 7. D010 | .00000 | NOTIFICATION |
| 8. F001 | .00000 | NOTIFICATION |
| 9. F001 | 6.80400 METRIC TONS | PART A |
| 10. D007 | 3.17500 METRIC TONS | PART A |

ERIS ENVIRONMENTAL DATA REPORT
 RESOURCE CONSERVATION AND RECOVERY INFORMATION SYSTEM
 RCRIS_LG - PLOTTABLE SITES - PAGE 11

ERIS Report #111434A

Sep 13, 1991

| ERIS ID EPA ID | FACILITY | ADDRESS | RAATS ISSUE DATE RAATS ACTION/STATUS RAATS PENALTIES | DISTANCE FROM SITE | DIRECTION FROM SITE | MAP II |
|-----------------------------|---------------------------------------------------|---------------------------------------------|------------------------------------------------------------|-----------------------|------------------------|--------|
| 11. D002 | AMOUNT OF WASTE: 44.90600 METRIC TONS | SOURCE OF INFO: PART A | | | | |
| 12. D005 | AMOUNT OF WASTE: .00100 METRIC TONS | SOURCE OF INFO: PART A | | | | |
| 13. D006 | AMOUNT OF WASTE: .00100 METRIC TONS | SOURCE OF INFO: PART A | | | | |
| 06007001199 CAD009146663 | PQ CORP THE COUNTY: ALAMEDA | 801 GRAYSON ST BERKELEY, CA 94710-2615 | FACILITY NOT REPORTED IN RAATS | 0.794 MILES | NORTHEAST | 1199 |
| <u>HAZARDOUS WASTES</u> | | | | | | |
| 1. D001 | AMOUNT OF WASTE: .00000 | SOURCE OF INFO: NOTIFICATION | | | | |
| 2. D002 | AMOUNT OF WASTE: .00000 | SOURCE OF INFO: NOTIFICATION | | | | |
| 06007012161 CAD982400418 | P G AND E EMERYVILLE COUNTY: ALAMEDA | 4525 HOLLIS ST EMERYVILLE, CA 94608-2911 | FACILITY NOT REPORTED IN RAATS | 0.798 MILES | SOUTHEAST | 2161 |
| <u>HAZARDOUS WASTES</u> | | | | | | |
| 1. D000 | AMOUNT OF WASTE: .00000 | SOURCE OF INFO: NOTIFICATION | | | | |
| 2. D001 | AMOUNT OF WASTE: .00000 | SOURCE OF INFO: NOTIFICATION | | | | |
| 3. D002 | AMOUNT OF WASTE: .00000 | SOURCE OF INFO: NOTIFICATION | | | | |
| 4. D009 | AMOUNT OF WASTE: .00000 | SOURCE OF INFO: NOTIFICATION | | | | |
| 5. F001 | AMOUNT OF WASTE: .00000 | SOURCE OF INFO: NOTIFICATION | | | | |
| 6. F003 | AMOUNT OF WASTE: .00000 | SOURCE OF INFO: NOTIFICATION | | | | |
| 06007013497 CAD982516833 | ELECTRON BEAM VAC COATINGS INC COUNTY: ALAMEDA | 2830 7TH ST BERKELEY, CA 94710-2703 | FACILITY NOT REPORTED IN RAATS | 0.802 MILES | NORTHEAST | 3497 |
| <u>HAZARDOUS WASTES</u> | | | | | | |
| 1. D002 | AMOUNT OF WASTE: .00000 | SOURCE OF INFO: NOTIFICATION | | | | |
| 2. D007 | AMOUNT OF WASTE: .00000 | SOURCE OF INFO: NOTIFICATION | | | | |
| 06007004259 CAD109232389 | PERFECTION LTD. BODY SHOP COUNTY: ALAMEDA | 2824 8TH ST BERKELEY, CA 94710-2707 | FACILITY NOT REPORTED IN RAATS | 0.840 MILES | NORTHEAST | 4259 |

ERIS ENVIRONMENTAL DATA REPORT
 RESOURCE CONSERVATION AND RECOVERY INFORMATION SYSTEM
 RCRIS_LG - PLOTTABLE SITES - PAGE 12

ERIS Report #111434A

Sep 13, 199

| ERIS ID EPA ID | FACILITY | ADDRESS | RAATS ISSUE DATE RAATS ACTION/STATUS RAATS PENALTIES | DISTANCE FROM SITE | DIRECTION FROM SITE | MAP # |
|-------------------|----------|---------|------------------------------------------------------------|-----------------------|------------------------|-------|
|-------------------|----------|---------|------------------------------------------------------------|-----------------------|------------------------|-------|

| WASTE CODE: | AMOUNT OF WASTE: | SOURCE OF INFO: |
|-------------|------------------|-----------------|
| 1. D001 | .00000 | NOTIFICATION |
| 2. F003 | .00000 | NOTIFICATION |
| 3. F005 | .00000 | NOTIFICATION |

06007000420 SHERWIN-WILLIAMS CO/ OAKLAND 1450 SHERWIN ST FACILITY NOT REPORTED IN RAATS 0.852 MILES SOUTHEAST 420
 CAD003934601 COUNTY: ALAMEDA OAKLAND, CA 94608-3524

| WASTE CODE: | AMOUNT OF WASTE: | SOURCE OF INFO: |
|-------------|------------------|-----------------|
| 1. D001 | .00000 | NOTIFICATION |
| 2. D002 | .00000 | NOTIFICATION |
| 3. D003 | .00000 | NOTIFICATION |
| 4. D004 | .00000 | NOTIFICATION |
| 5. F002 | .00000 | NOTIFICATION |
| 6. F003 | .00000 | NOTIFICATION |
| 7. F005 | .00000 | NOTIFICATION |
| 8. F017 | .00000 | NOTIFICATION |
| 9. F018 | .00000 | NOTIFICATION |
| 10. P090 | .00000 | NOTIFICATION |
| 11. U002 | .00000 | NOTIFICATION |
| 12. U031 | .00000 | NOTIFICATION |
| 13. U052 | .00000 | NOTIFICATION |
| 14. U057 | .00000 | NOTIFICATION |
| 15. U080 | .00000 | NOTIFICATION |
| 16. U112 | .00000 | NOTIFICATION |
| 17. U122 | .00000 | NOTIFICATION |
| 18. U140 | .00000 | NOTIFICATION |
| 19. U147 | .00000 | NOTIFICATION |
| 20. U154 | .00000 | NOTIFICATION |
| 21. U159 | .00000 | NOTIFICATION |
| 22. U160 | .00000 | NOTIFICATION |
| 23. U161 | .00000 | NOTIFICATION |
| 24. U190 | .00000 | NOTIFICATION |
| 25. U220 | .00000 | NOTIFICATION |
| 26. U226 | .00000 | NOTIFICATION |
| 27. U228 | .00000 | NOTIFICATION |
| 28. U238 | .00000 | NOTIFICATION |
| 29. U239 | .00000 | NOTIFICATION |

06007005696 TECHNICHEM, INC 4245 HALLECK ST FACILITY NOT REPORTED IN RAATS 0.891 MILES SOUTHEAST 5696
 CAD981375983 COUNTY: ALAMEDA EMERYVILLE, CA 94608-3529

ERIS ENVIRONMENTAL DATA REPORT
 RESOURCE CONSERVATION AND RECOVERY INFORMATION SYSTEM
 RCRIS_LG - PLOTTABLE SITES - PAGE 13

ERIS Report #111434A

Sep 13, 199

| ERIS ID EPA ID | FACILITY | ADDRESS | RAATS ISSUE DATE RAATS ACTION/STATUS RAATS PENALTIES | DISTANCE FROM SITE | DIRECTION FROM SITE | MAP # |
|-------------------|----------|---------|------------------------------------------------------------|-----------------------|------------------------|-------|
|-------------------|----------|---------|------------------------------------------------------------|-----------------------|------------------------|-------|

FACILITY VIOLATIONS

AREA OF VIOLATION:

 GENERATOR-LAND BAN REQUIREMENTS
 GENERATOR-ALL REQUIREMENTS
 TSD-OTHER REQUIREMENTS
 TSD-FINANCIAL RESPONSIBILITY REQUIREMENTS

FACILITY EVALUATIONS

TYPE OF EVALUATION:

 COMPLIANCE EVALUATION INSPECTION
 OTHER EVALUATION

EVALUATION AGENCY:

 STATE

STATE

AREA(S) OF EVALUATION:

 TSD-FINANCIAL RESPONSIBILITY REQUIREMENTS
 TSD-LAND BAN REQUIREMENTS
 TSD-OTHER REQUIREMENTS
 GENERATOR-ALL REQUIREMENTS
 GENERATOR-LAND BAN REQUIREMENTS
 TSD-OTHER REQUIREMENTS

FACILITY ENFORCEMENTS

TYPE OF ACTION:

 WRITTEN, INFORMAL ADMINISTRATIVE ACTION
 WRITTEN, INFORMAL ADMINISTRATIVE ACTION
 WRITTEN, INFORMAL ADMINISTRATIVE ACTION

ENFORCEMENT AGENCY:

 STATE
 STATE
 STATE

STATE

PENALTY(S):

06007010300 BERKELEY FARMS
 CAD981971682 COUNTY: ALAMEDA

47TH ST AT SAN PABLO AVE
 OAKLAND, CA 94608

FACILITY NOT REPORTED IN RAATS 0.910 MILES SOUTHEAST 300

HAZARDOUS WASTES

SOURCE OF INFO:

 NOTIFICATION
 NOTIFICATION

AMOUNT OF WASTE:

 .00000
 .00000

WASTE CODE:

 F002
 F004

06007013845 GERMAINS PROEN PRODUCTS
 CAD983637836 COUNTY: ALAMEDA

2777 9TH ST
 BERKELEY, CA 94710-2632

FACILITY NOT REPORTED IN RAATS 0.914 MILES NORTHEAST 3845

HAZARDOUS WASTES

SOURCE OF INFO:

 NOTIFICATION
 NOTIFICATION

AMOUNT OF WASTE:

 .00000
 .00000

WASTE CODE:

 U226
 U228

ERIS ENVIRONMENTAL DATA REPORT
 RESOURCE CONSERVATION AND RECOVERY INFORMATION SYSTEM
 RCRIS_LG - PLOTTABLE SITES - PAGE 14

ERIS Report #111434A

Sep 13, 1991

| ERIS ID EPA ID | FACILITY | ADDRESS | RAATS ISSUE DATE RAATS ACTION/STATUS RAATS PENALTIES | DISTANCE FROM SITE | DIRECTION FROM SITE | MAP # |
|-----------------------------|-----------------------------------------|---------------------------------------------|------------------------------------------------------------|-----------------------|------------------------|-------|
| 06007003029 CAD064154610 | STUART WESTERN INC COUNTY: ALAMEDA | 1461 PARK AVE EMERYVILLE, CA 94608-3536 | FACILITY NOT REPORTED IN RAATS | 0.940 MILES | SOUTHEAST | 3029 |
| HAZARDOUS WASTES | | | | | | |
| WASTE CODE: | | SOURCE OF INFO: | | | | |
| 1. D002 | AMOUNT OF WASTE: | NOTIFICATION | | | | |
| 2. D004 | .00000 | NOTIFICATION | | | | |
| 3. U013 | .00000 | NOTIFICATION | | | | |
| 4. U159 | .00000 | NOTIFICATION | | | | |
| 06007014192 CAR000009795 | P G AND E EMERYVILLE COUNTY: ALAMEDA | 4227 HOLLIS ST EMERYVILLE, CA 94608-3507 | FACILITY NOT REPORTED IN RAATS | 0.942 MILES | SOUTHEAST | 4192 |
| HAZARDOUS WASTES | | | | | | |
| WASTE CODE: | | SOURCE OF INFO: | | | | |
| 1. D000 | AMOUNT OF WASTE: | NOTIFICATION | | | | |
| 2. D001 | .00000 | NOTIFICATION | | | | |
| 3. D002 | .00000 | NOTIFICATION | | | | |
| 4. D009 | .00000 | NOTIFICATION | | | | |
| 5. F001 | .00000 | NOTIFICATION | | | | |
| 6. F003 | .00000 | NOTIFICATION | | | | |
| 06007001109 CAD009116211 | ELECTRO-COATINGS COUNTY: ALAMEDA | 893 CARLETON ST BERKELEY, CA 94710-2609 | FACILITY NOT REPORTED IN RAATS | 0.943 MILES | NORTHEAST | 1109 |
| HAZARDOUS WASTES | | | | | | |
| WASTE CODE: | | SOURCE OF INFO: | | | | |
| 1. D004 | AMOUNT OF WASTE: | NOTIFICATION | | | | |
| 2. D007 | .00000 | NOTIFICATION | | | | |
| 3. F006 | .00000 | NOTIFICATION | | | | |
| 4. F007 | .00000 | NOTIFICATION | | | | |
| 5. F008 | .00000 | NOTIFICATION | | | | |
| 6. F009 | .00000 | NOTIFICATION | | | | |
| 7. P029 | .00000 | NOTIFICATION | | | | |
| 8. P030 | .00000 | NOTIFICATION | | | | |
| 06007001248 CAD009173733 | COLGATE PALMOLIVE CO COUNTY: ALAMEDA | 2700 7TH ST BERKELEY, CA 94710-2602 | FACILITY NOT REPORTED IN RAATS | 0.947 MILES | NORTHEAST | 1248 |

ERIS ENVIRONMENTAL DATA REPORT
 RESOURCE CONSERVATION AND RECOVERY INFORMATION SYSTEM
 RCRIS_LG - PLOTTABLE SITES - PAGE 15

ERIS Report #111434A

Sep 13, 1991

| ERIS ID EPA ID | FACILITY | ADDRESS | RAATS ISSUE DATE RAATS ACTION/STATUS RAATS PENALTIES | DISTANCE FROM SITE | DIRECTION FROM SITE | MAP II |
|-------------------|----------|---------|------------------------------------------------------------|-----------------------|------------------------|--------|
|-------------------|----------|---------|------------------------------------------------------------|-----------------------|------------------------|--------|

HAZARDOUS WASTES

SOURCE OF INFO:

AMOUNT OF WASTE:

WASTE CODE:

| | | | |
|-----|------|---------------------------|--------------|
| 1. | D001 | .00000 | NOTIFICATION |
| 2. | D002 | .00000 | NOTIFICATION |
| 3. | D003 | .00000 | NOTIFICATION |
| 4. | F001 | .00000 | NOTIFICATION |
| 5. | F003 | .00000 | NOTIFICATION |
| 6. | F005 | .00000 | NOTIFICATION |
| 7. | U013 | .00000 | NOTIFICATION |
| 8. | U122 | .00000 | NOTIFICATION |
| 9. | U202 | .00000 | NOTIFICATION |
| 10. | D001 | 599.47100 METRIC TONS | PART A |
| 11. | D002 | 59.93400 METRIC TONS | PART A |
| 12. | D003 | 199.82400 METRIC TONS | PART A |
| 13. | F001 | 1498.67800 METRIC TONS | PART A |
| 14. | F003 | 619.44900 METRIC TONS | PART A |
| 15. | U122 | 359.67000 METRIC TONS | PART A |
| 16. | U202 | 19.97800 METRIC TONS | PART A |

1421 PARK AVE
 EMERYVILLE, CA 94608-3519

06007001110 ELECTRO-COATINGS
 CAD009116229 COUNTY: ALAMEDA

FACILITY NOT REPORTED IN RAATS

SOUTHEAST

1110

HAZARDOUS WASTES

SOURCE OF INFO:

AMOUNT OF WASTE:

WASTE CODE:

| | | | |
|-----|------|--------|--------------|
| 1. | D004 | .00000 | NOTIFICATION |
| 2. | D007 | .00000 | NOTIFICATION |
| 3. | F001 | .00000 | NOTIFICATION |
| 4. | F006 | .00000 | NOTIFICATION |
| 5. | F007 | .00000 | NOTIFICATION |
| 6. | F008 | .00000 | NOTIFICATION |
| 7. | F009 | .00000 | NOTIFICATION |
| 8. | P030 | .00000 | NOTIFICATION |
| 9. | P106 | .00000 | NOTIFICATION |
| 10. | U228 | .00000 | NOTIFICATION |

ERIS ENVIRONMENTAL DATA REPORT
 RESOURCE CONSERVATION AND RECOVERY INFORMATION SYSTEM
 RCRIS_SG - PLOTTABLE SITES - PAGE 1

ERIS Report #111434A

| ERIS ID EPA ID | FACILITY | ADDRESS | RAATS ISSUE DATE RAATS ACTION/STATUS RAATS PENALTIES | DISTANCE FROM SITE | DIRECTION FROM SITE | MAP ID |
|-------------------|----------|---------|------------------------------------------------------------|-----------------------|------------------------|--------|
|-------------------|----------|---------|------------------------------------------------------------|-----------------------|------------------------|--------|

| | | | | | | |
|-----------------------------|--------------------------------|------------------------------------------------|--------------------------------|-------------|-----------|------|
| 06008008322 CAD982049157 | CHIRON CORP COUNTY: ALAMEDA | 6455 CHRISTIE AVE EMERYVILLE, CA 94608-1010 | FACILITY NOT REPORTED IN RAATS | 0.024 MILES | NORTHWEST | 8322 |
|-----------------------------|--------------------------------|------------------------------------------------|--------------------------------|-------------|-----------|------|

HAZARDOUS WASTES

SOURCE OF INFO:

AMOUNT OF WASTE:

WASTE CODE:

- | | | | |
|----|------|--------|--------------|
| 1. | D000 | .00000 | NOTIFICATION |
| 2. | D001 | .00000 | NOTIFICATION |
| 3. | D002 | .00000 | NOTIFICATION |
| 4. | D011 | .00000 | NOTIFICATION |
| 5. | D022 | .00000 | NOTIFICATION |
| 6. | F003 | .00000 | NOTIFICATION |
| 7. | F005 | .00000 | NOTIFICATION |

06008022013
 CA0001020700
 POWER MACHINE CO
 COUNTY: ALAMEDA

5768 SHELLMOUND ST
 EMERYVILLE, CA 94608-2444

FACILITY NOT REPORTED IN RAATS 0.268 MILES SOUTHEAST 2013

HAZARDOUS WASTES

SOURCE OF INFO:

AMOUNT OF WASTE:

WASTE CODE:

- | | | | |
|----|------|--------|--------------|
| 1. | D000 | .00000 | NOTIFICATION |
| 2. | D001 | .00000 | NOTIFICATION |
| 3. | D006 | .00000 | NOTIFICATION |
| 4. | D008 | .00000 | NOTIFICATION |
| 5. | D018 | .00000 | NOTIFICATION |
| 6. | D035 | .00000 | NOTIFICATION |
| 7. | D039 | .00000 | NOTIFICATION |
| 8. | D040 | .00000 | NOTIFICATION |

06008007480
 CAD982014151
 CAL COMP EMERYVILLE FIELD SVC
 COUNTY: ALAMEDA

5801 CHRISTIE AVE # 497
 EMERYVILLE, CA 94608-1931

FACILITY NOT REPORTED IN RAATS 0.282 MILES SOUTHEAST 7480

HAZARDOUS WASTES

SOURCE OF INFO:

AMOUNT OF WASTE:

WASTE CODE:

- | | | | |
|----|------|--------|--------------|
| 1. | D001 | .00000 | NOTIFICATION |
|----|------|--------|--------------|

06008004526
 CAD981649494
 GRAPHIC COATING INC
 COUNTY: ALAMEDA

6355 HOLLIS ST
 EMERYVILLE, CA 94608-2005

FACILITY NOT REPORTED IN RAATS 0.287 MILES NORTHEAST 4526

ERIS ENVIRONMENTAL DATA REPORT
 RESOURCE CONSERVATION AND RECOVERY INFORMATION SYSTEM
 RCRIS_SG - PLOTTABLE SITES - PAGE 2

ERIS Report #111434A

Sep 13, 1999

| ERIS ID EPA ID | FACILITY | ADDRESS | RAATS ISSUE DATE RAATS ACTION/STATUS RAATS PENALTIES | DISTANCE FROM SITE | DIRECTION FROM SITE | MAP II |
|-----------------------------|------------------------------------------------|---------------------------------------------|------------------------------------------------------------|-----------------------|------------------------|--------|
| | | <u>HAZARDOUS WASTES</u> | | | | |
| | | SOURCE OF INFO: | | | | |
| | | NOTIFICATION | | | | |
| 1. D001 | | AMOUNT OF WASTE: .00000 | | | | |
| 0600801767 CA0000939538 | FOOD AND DRUG LABORATORY COUNTY: ALAMEDA | 5705 HOLLIS ST EMERYVILLE, CA 94608-2513 | FACILITY NOT REPORTED IN RAATS | 0.304 MILES | SOUTHEAST | 1767 |
| | | <u>HAZARDOUS WASTES</u> | | | | |
| | | SOURCE OF INFO: | | | | |
| 1. D000 | | NOTIFICATION | | | | |
| 2. D001 | | NOTIFICATION | | | | |
| 3. D002 | | NOTIFICATION | | | | |
| 4. D007 | | NOTIFICATION | | | | |
| 5. F003 | | NOTIFICATION | | | | |
| 6. P020 | | NOTIFICATION | | | | |
| 7. P037 | | NOTIFICATION | | | | |
| 8. P044 | | NOTIFICATION | | | | |
| 9. P059 | | NOTIFICATION | | | | |
| 10. U003 | | NOTIFICATION | | | | |
| 11. U044 | | NOTIFICATION | | | | |
| 12. U060 | | NOTIFICATION | | | | |
| 13. U061 | | NOTIFICATION | | | | |
| 14. U069 | | NOTIFICATION | | | | |
| 06008000146 CAD009134271 | RACO MFG & ENG CO COUNTY: ALAMEDA | 1400 62ND ST EMERYVILLE, CA 94608-2036 | FACILITY NOT REPORTED IN RAATS | 0.306 MILES | NORTHEAST | 146 |
| | | <u>HAZARDOUS WASTES</u> | | | | |
| | | SOURCE OF INFO: | | | | |
| 1. F001 | | NOTIFICATION | | | | |
| 06008019722 CAR000000232 | TOSCO NORTHWEST CO NO 11126 COUNTY: ALAMEDA | 1700 POWELL ST EMERYVILLE, CA 94608-2417 | FACILITY NOT REPORTED IN RAATS | 0.340 MILES | SOUTHEAST | 9722 |
| | | <u>HAZARDOUS WASTES</u> | | | | |
| | | SOURCE OF INFO: | | | | |
| 1. D000 | | NOTIFICATION | | | | |
| 2. D001 | | NOTIFICATION | | | | |
| 3. D018 | | NOTIFICATION | | | | |

ERIS ENVIRONMENTAL DATA REPORT
 RESOURCE CONSERVATION AND RECOVERY INFORMATION SYSTEM
 RCRII_SG - PLOTTABLE SITES - PAGE 3

ERIS Report #111434A

Sep 13, 199

| ERIS ID EPA ID | FACILITY | ADDRESS | RAATS ISSUE DATE RAATS ACTION/STATUS RAATS PENALTIES | DISTANCE FROM SITE | DIRECTION FROM SITE | MAP # | | | | | | | | | | | | | | | |
|----------------------------------------------------------------------------------------------------------------------------------------------------------------------------------------------------------------------------------------------------------------------------------------------------------------------------------------------------------------------------------------------------------------|------------------------------------------|---------------------------------------------|------------------------------------------------------------|-----------------------|------------------------|-------|-------------|------------------|-----------------|---------|--------|--------------|---------|--------|--------------|---------|--------|--------------|---------|--------|--------------|
| 06008000138 CAD009117367 | DUTRO COMPANY COUNTY: ALAMEDA | 1333 62ND ST EMERYVILLE, CA 94608-2119 | FACILITY NOT REPORTED IN RAATS | 0.340 MILES | NORTHEAST | 138 | | | | | | | | | | | | | | | |
| <p>HAZARDOUS WASTES</p> <table border="0"> <tr> <td>WASTE CODE:</td> <td>AMOUNT OF WASTE:</td> <td>SOURCE OF INFO:</td> </tr> <tr> <td>1. D001</td> <td>.00000</td> <td>NOTIFICATION</td> </tr> <tr> <td>2. F002</td> <td>.00000</td> <td>NOTIFICATION</td> </tr> <tr> <td>3. F003</td> <td>.00000</td> <td>NOTIFICATION</td> </tr> <tr> <td>4. F005</td> <td>.00000</td> <td>NOTIFICATION</td> </tr> </table> | | | | | | | WASTE CODE: | AMOUNT OF WASTE: | SOURCE OF INFO: | 1. D001 | .00000 | NOTIFICATION | 2. F002 | .00000 | NOTIFICATION | 3. F003 | .00000 | NOTIFICATION | 4. F005 | .00000 | NOTIFICATION |
| WASTE CODE: | AMOUNT OF WASTE: | SOURCE OF INFO: | | | | | | | | | | | | | | | | | | | |
| 1. D001 | .00000 | NOTIFICATION | | | | | | | | | | | | | | | | | | | |
| 2. F002 | .00000 | NOTIFICATION | | | | | | | | | | | | | | | | | | | |
| 3. F003 | .00000 | NOTIFICATION | | | | | | | | | | | | | | | | | | | |
| 4. F005 | .00000 | NOTIFICATION | | | | | | | | | | | | | | | | | | | |
| 06008015119 CAD983608142 | PLUMSTERS INC COUNTY: ALAMEDA | 1308 63RD ST EMERYVILLE, CA 94608-2104 | FACILITY NOT REPORTED IN RAATS | 0.345 MILES | NORTHEAST | 5119 | | | | | | | | | | | | | | | |
| <p>HAZARDOUS WASTES</p> <table border="0"> <tr> <td>WASTE CODE:</td> <td>AMOUNT OF WASTE:</td> <td>SOURCE OF INFO:</td> </tr> <tr> <td>1. D001</td> <td>.00000</td> <td>NOTIFICATION</td> </tr> </table> | | | | | | | WASTE CODE: | AMOUNT OF WASTE: | SOURCE OF INFO: | 1. D001 | .00000 | NOTIFICATION | | | | | | | | | |
| WASTE CODE: | AMOUNT OF WASTE: | SOURCE OF INFO: | | | | | | | | | | | | | | | | | | | |
| 1. D001 | .00000 | NOTIFICATION | | | | | | | | | | | | | | | | | | | |
| 06008018296 CAD983657388 | AUTUMN PRESS COUNTY: ALAMEDA | 1280 65TH ST EMERYVILLE, CA 94608-1111 | FACILITY NOT REPORTED IN RAATS | 0.396 MILES | NORTHEAST | 8296 | | | | | | | | | | | | | | | |
| <p>HAZARDOUS WASTES</p> <table border="0"> <tr> <td>WASTE CODE:</td> <td>AMOUNT OF WASTE:</td> <td>SOURCE OF INFO:</td> </tr> <tr> <td>1. D000</td> <td>.00000</td> <td>NOTIFICATION</td> </tr> <tr> <td>2. D001</td> <td>.00000</td> <td>NOTIFICATION</td> </tr> <tr> <td>3. D011</td> <td>.00000</td> <td>NOTIFICATION</td> </tr> <tr> <td>4. D018</td> <td>.00000</td> <td>NOTIFICATION</td> </tr> </table> | | | | | | | WASTE CODE: | AMOUNT OF WASTE: | SOURCE OF INFO: | 1. D000 | .00000 | NOTIFICATION | 2. D001 | .00000 | NOTIFICATION | 3. D011 | .00000 | NOTIFICATION | 4. D018 | .00000 | NOTIFICATION |
| WASTE CODE: | AMOUNT OF WASTE: | SOURCE OF INFO: | | | | | | | | | | | | | | | | | | | |
| 1. D000 | .00000 | NOTIFICATION | | | | | | | | | | | | | | | | | | | |
| 2. D001 | .00000 | NOTIFICATION | | | | | | | | | | | | | | | | | | | |
| 3. D011 | .00000 | NOTIFICATION | | | | | | | | | | | | | | | | | | | |
| 4. D018 | .00000 | NOTIFICATION | | | | | | | | | | | | | | | | | | | |
| 06008015496 CAD983614942 | RAININ INSTRUMENT CO COUNTY: ALAMEDA | 5400 HOLLIS ST EMERYVILLE, CA 94608-2508 | FACILITY NOT REPORTED IN RAATS | 0.411 MILES | SOUTHEAST | 5496 | | | | | | | | | | | | | | | |
| <p>HAZARDOUS WASTES</p> <table border="0"> <tr> <td>WASTE CODE:</td> <td>AMOUNT OF WASTE:</td> <td>SOURCE OF INFO:</td> </tr> <tr> <td>1. D001</td> <td>.00000</td> <td>NOTIFICATION</td> </tr> </table> | | | | | | | WASTE CODE: | AMOUNT OF WASTE: | SOURCE OF INFO: | 1. D001 | .00000 | NOTIFICATION | | | | | | | | | |
| WASTE CODE: | AMOUNT OF WASTE: | SOURCE OF INFO: | | | | | | | | | | | | | | | | | | | |
| 1. D001 | .00000 | NOTIFICATION | | | | | | | | | | | | | | | | | | | |
| 06008007960 CAD982027872 | CONVERSION TECHNIQUES COUNTY: ALAMEDA | 1309 66TH ST EMERYVILLE, CA 94608-1116 | FACILITY NOT REPORTED IN RAATS | 0.427 MILES | NORTHEAST | 7960 | | | | | | | | | | | | | | | |

ERIS ENVIRONMENTAL DATA REPORT
 RESOURCE CONSERVATION AND RECOVERY INFORMATION SYSTEM
 RCRIS_SG - PLOTTABLE SITES - PAGE 4

ERIS Report #111434A

Sep 13, 1991

| ERIS ID EPA ID | FACILITY | ADDRESS | RAATS ISSUE DATE RAATS ACTION/STATUS RAATS PENALTIES | DISTANCE FROM SITE | DIRECTION FROM SITE | MAP ID |
|----------------------------------------------------------------------------------------------------------------------------------------------------------------|--------------------------------------|---------------------------------------------|------------------------------------------------------------|-----------------------|------------------------|--------|
| <p>HAZARDOUS WASTES</p> <p>SOURCE OF INFO: NOTIFICATION NOTIFICATION NOTIFICATION NOTIFICATION</p> | | | | | | |
| 06008007366 CAD982010597 | KNOPP INC COUNTY: ALAMEDA | 1307 66TH ST EMERYVILLE, CA 94608-1116 | FACILITY NOT REPORTED IN RAATS | 0.428 MILES | NORTHEAST | 7366 |
| <p>HAZARDOUS WASTES</p> <p>SOURCE OF INFO: NOTIFICATION</p> | | | | | | |
| 06008000813 CAD085335354 | BACCHUS PRESS COUNTY: ALAMEDA | 1287 66TH ST EMERYVILLE, CA 94608-1116 | FACILITY NOT REPORTED IN RAATS | 0.443 MILES | NORTHEAST | 813 |
| <p>HAZARDOUS WASTES</p> <p>SOURCE OF INFO: NOTIFICATION NOTIFICATION</p> | | | | | | |
| 06008004852 CAD981658503 | WEATHERFORD B M W COUNTY: ALAMEDA | 735 ASHBY AVE BERKELEY, CA 94710-2803 | FACILITY NOT REPORTED IN RAATS | 0.445 MILES | NORTHEAST | 4852 |
| <p>HAZARDOUS WASTES</p> <p>SOURCE OF INFO: NOTIFICATION NOTIFICATION</p> | | | | | | |
| 06008002846 CAD981442163 | ALBANY PRESS COUNTY: ALAMEDA | 1343 POWELL ST EMERYVILLE, CA 94608-2523 | FACILITY NOT REPORTED IN RAATS | 0.448 MILES | SOUTHEAST | 2846 |
| <p>HAZARDOUS WASTES</p> <p>SOURCE OF INFO: NOTIFICATION</p> | | | | | | |
| 1. D000 | AMOUNT OF WASTE: .00000 | | | | | |

ERIS ENVIRONMENTAL DATA REPORT
 RESOURCE CONSERVATION AND RECOVERY INFORMATION SYSTEM
 RCRIS_SG - PLOTTABLE SITES - PAGE 5

| ERIS ID EPA ID | FACILITY | ADDRESS | RAATS ISSUE DATE RAATS ACTION/STATUS RAATS PENALTIES | DISTANCE FROM SITE | DIRECTION FROM SITE | MAP II |
|-----------------------------------------------------------------------------------------------------------------------------------------------------------------------------------------------------------------------------------------------------------------------------------------------------------------------------------------------------------------------------------------------------------------------------------------------------------------------------------|-------------------------------------------------------|---------------------------------------------|------------------------------------------------------------|-----------------------|------------------------|--------|
| 06008000137 CAD009113473 | OLIVER RUBBER CO COUNTY: ALAMEDA | 1200 65TH ST OAKLAND, CA 94608-1111 | FACILITY NOT REPORTED IN RAATS | 0.473 MILES | NORTHEAST | 137 |
| <p>WASTE CODE: AMOUNT OF WASTE: SOURCE OF INFO:</p> <p>2. D001 .00000 NOTIFICATION</p> <p>3. F002 .00000 NOTIFICATION</p> <p>4. F004 .00000 NOTIFICATION</p> | | | | | | |
| <p>HAZARDOUS WASTES</p> | | | | | | |
| 06008020775 CA0000947274 | AALBORG CISERV SAN FRANCISCO COUNTY: ALAMEDA | 1295 67TH ST EMERYVILLE, CA 94608-1120 | FACILITY NOT REPORTED IN RAATS | 0.493 MILES | NORTHEAST | 775 |
| <p>WASTE CODE: AMOUNT OF WASTE: SOURCE OF INFO:</p> <p>1. D001 .00000 NOTIFICATION</p> | | | | | | |
| <p>HAZARDOUS WASTES</p> | | | | | | |
| 06008020199 CAR000006528 | VETERANS AFFAIRS OUTPATIENT CLINIC COUNTY: ALAMEDA | 841 FOLGER AVE BERKELEY, CA 94710-2800 | FACILITY NOT REPORTED IN RAATS | 0.500 MILES | NORTHEAST | 199 |
| <p>WASTE CODE: AMOUNT OF WASTE: SOURCE OF INFO:</p> <p>1. D000 .00000 NOTIFICATION</p> <p>2. D001 .00000 NOTIFICATION</p> <p>3. D011 .00000 NOTIFICATION</p> <p>4. U154 .00000 NOTIFICATION</p> | | | | | | |
| <p>HAZARDOUS WASTES</p> | | | | | | |
| 06008010697 CAD982465551 | BOYDS BODY SHOP COUNTY: ALAMEDA | 1245 POWELL ST EMERYVILLE, CA 94608-2603 | FACILITY NOT REPORTED IN RAATS | 0.519 MILES | SOUTHEAST | 697 |
| <p>WASTE CODE: AMOUNT OF WASTE: SOURCE OF INFO:</p> <p>1. D000 .00000 NOTIFICATION</p> | | | | | | |
| <p>HAZARDOUS WASTES</p> | | | | | | |

ERIS ENVIRONMENTAL DATA REPORT
 RESOURCE CONSERVATION AND RECOVERY INFORMATION SYSTEM
 RCRIIS_SG - PLOTTABLE SITES - PAGE 6

ERIS Report #111434A

Sep 13, 1991

| ERIS ID EPA ID | FACILITY | ADDRESS | RAATS ISSUE DATE RAATS ACTION/STATUS RAATS PENALTIES | DISTANCE FROM SITE | DIRECTION FROM SITE | MAP II |
|---------------------------------------------------------------------------------------------------------------------------------------------------------------------------|--------------------------------------------|-------------------------------------------------|------------------------------------------------------------|-----------------------|------------------------|--------|
| 06008003345 CAD981457229 | GEORG M MARTIN CO COUNTY: ALAMEDA | 1250 67TH ST EMERYVILLE, CA 94608-1121 | FACILITY NOT REPORTED IN RAATS | 0.543 MILES | NORTHEAST | 3345 |
| <p>WASTE CODE: AMOUNT OF WASTE: SOURCE OF INFO:</p> <p>-----</p> <p>2. D001 .00000 NOTIFICATION</p> <p>3. F003 .00000 NOTIFICATION</p> <p>4. F005 .00000 NOTIFICATION</p> | | | | | | |
| 06008020847 CA0000072546 | WEATHERFORD MITSUBISHI COUNTY: ALAMEDA | 750 POTTER ST BERKELEY, CA 94710-2723 | FACILITY NOT REPORTED IN RAATS | 0.549 MILES | NORTHEAST | 847 |
| <p>WASTE CODE: AMOUNT OF WASTE: SOURCE OF INFO:</p> <p>-----</p> <p>1. D001 .00000 NOTIFICATION</p> <p>2. F001 .00000 NOTIFICATION</p> | | | | | | |
| 06008003798 CAD981581812 | WING LEE CLEANERS COUNTY: ALAMEDA | 5861 SAN PABLO AVE OAKLAND, CA 94608-2315 | FACILITY NOT REPORTED IN RAATS | 0.631 MILES | SOUTHEAST | 3798 |
| <p>WASTE CODE: AMOUNT OF WASTE: SOURCE OF INFO:</p> <p>-----</p> <p>1. F002 .00000 NOTIFICATION</p> | | | | | | |
| 06008002530 CAD981426299 | AQUANAUTICS CORPORATION COUNTY: ALAMEDA | 4560 HORTON ST # Q EMERYVILLE, CA 94608-2916 | FACILITY NOT REPORTED IN RAATS | 0.644 MILES | SOUTHEAST | 2530 |
| <p>WASTE CODE: AMOUNT OF WASTE: SOURCE OF INFO:</p> <p>-----</p> <p>1. D000 .00000 NOTIFICATION</p> <p>2. D001 .00000 NOTIFICATION</p> <p>3. D002 .00000 NOTIFICATION</p> | | | | | | |

ERIS ENVIRONMENTAL DATA REPORT
 RESOURCE CONSERVATION AND RECOVERY INFORMATION SYSTEM
 RCRIS_SG - PLOTTABLE SITES - PAGE 7

ERIS Report #111434A

Sep 13, 1991

| ERIS ID EPA ID | FACILITY | ADDRESS | RAATS ACTION/STATUS RAATS PENALTIES | DISTANCE FROM SITE | DIRECTION FROM SITE | MAP II |
|-----------------------------|----------------------------------------------|----------------------------------------------|----------------------------------------|-----------------------|------------------------|--------|
| 06008003159 CAD981451040 | ADVANCED GENETIC SCIENCES COUNTY: ALAMEDA | 6701 SAN PABLO AVE OAKLAND, CA 94608-1239 | FACILITY NOT REPORTED IN RAATS | 0.670 MILES | NORTHEAST | 3159 |
| 06008009320 CAD982361107 | XOMA CORP COUNTY: ALAMEDA | 804 HEINZ AVE BERKELEY, CA 94710-2737 | FACILITY NOT REPORTED IN RAATS | 0.676 MILES | NORTHEAST | 9320 |
| | | | HAZARDOUS WASTES | | | |
| | | | | | | |

| WASTE CODE: | AMOUNT OF WASTE: | SOURCE OF INFO: |
|-------------|------------------|-----------------|
| 4. D003 | .00000 | NOTIFICATION |
| 5. F003 | .00000 | NOTIFICATION |
| 6. F012 | .00000 | NOTIFICATION |
| 7. F003 | .00000 | NOTIFICATION |
| 8. F030 | .00000 | NOTIFICATION |
| 9. F041 | .00000 | NOTIFICATION |
| 10. P105 | .00000 | NOTIFICATION |
| 11. U002 | .00000 | NOTIFICATION |
| 12. U007 | .00000 | NOTIFICATION |
| 13. U031 | .00000 | NOTIFICATION |
| 14. U082 | .00000 | NOTIFICATION |
| 15. U103 | .00000 | NOTIFICATION |
| 16. U112 | .00000 | NOTIFICATION |
| 17. U154 | .00000 | NOTIFICATION |
| 18. U220 | .00000 | NOTIFICATION |

| WASTE CODE: | AMOUNT OF WASTE: | SOURCE OF INFO: |
|-------------|------------------|-----------------|
| 1. D000 | .00000 | NOTIFICATION |
| 2. D001 | .00000 | NOTIFICATION |
| 3. D002 | .00000 | NOTIFICATION |
| 4. D003 | .00000 | NOTIFICATION |
| 5. D004 | .00000 | NOTIFICATION |
| 6. D009 | .00000 | NOTIFICATION |
| 7. D011 | .00000 | NOTIFICATION |
| 8. F002 | .00000 | NOTIFICATION |
| 9. F003 | .00000 | NOTIFICATION |
| 10. F005 | .00000 | NOTIFICATION |
| 11. P105 | .00000 | NOTIFICATION |
| 12. U003 | .00000 | NOTIFICATION |
| 13. U021 | .00000 | NOTIFICATION |
| 14. U044 | .00000 | NOTIFICATION |
| 15. U122 | .00000 | NOTIFICATION |

ERIS ENVIRONMENTAL DATA REPORT
 RESOURCE CONSERVATION AND RECOVERY INFORMATION SYSTEM
 RCRIS_SG - PLOTTABLE SITES - PAGE 8

ERIS Report #111434A

Sep 13, 1991

| ERIS ID EPA ID | FACILITY | ADDRESS | RAATS ISSUE DATE RAATS ACTION/STATUS RAATS PENALTIES | DISTANCE FROM SITE | DIRECTION FROM SITE | MAP II |
|------------------------------------------------------------------------------------------------------------------------------------------------------------------------------------------------------------------------------------------------------------------------------------------------------------------------------------------------------------------------------------------------------------------------------------------------------------------------------------------------------------------------------------------------------------------------------------------------------------------------------------------------------------------------------------------------------------------------------------------------------------------------------------------------------------------------------------------------------------------------------------------------------------------------------------------------------------------------------------------------------------------------------------------------------------------------------------------------------------------------------------------------------------------------------------------------------------------------------------------------------------------------------------------------------------------------------------------------------------------------------------------------------------------------------------------------------------------------------------------------------------------------------------------------------------------------------------------------------------------------------------------------------------------------------------------------------------------------------------------------------------------------------------------------------------------------------------------------------------------------------------------------------------------------------------------------------------------------------------------------------------------------------------------------------------------------------------------------------------------------------------------------------------------------------------------------------------------------------------------|------------------------------------------------|-----------------------------------------------|------------------------------------------------------------|-----------------------|------------------------|--------|
| 06008003328 CAD981456528 | XOMA CORPORATION COUNTY: ALAMEDA | 890 HEINZ AVE BERKELEY, CA 94710-2737 | FACILITY NOT REPORTED IN RAATS | 0.720 MILES | NORTHEAST | 3328 |
| <p>WASTE CODE: AMOUNT OF WASTE: SOURCE OF INFO:</p> <p>16. U123 .00000 NOTIFICATION</p> <p>17. U188 .00000 NOTIFICATION</p> | | | | | | |
| <p>WASTE CODE: AMOUNT OF WASTE: SOURCE OF INFO:</p> <p>1. D000 .00000 NOTIFICATION</p> <p>2. D001 .00000 NOTIFICATION</p> <p>3. D002 .00000 NOTIFICATION</p> <p>4. F001 .00000 NOTIFICATION</p> <p>5. F002 .00000 NOTIFICATION</p> <p>6. F003 .00000 NOTIFICATION</p> <p>7. F004 .00000 NOTIFICATION</p> <p>8. F005 .00000 NOTIFICATION</p> <p>9. U002 .00000 NOTIFICATION</p> <p>10. U003 .00000 NOTIFICATION</p> <p>11. U007 .00000 NOTIFICATION</p> <p>12. U031 .00000 NOTIFICATION</p> <p>13. U044 .00000 NOTIFICATION</p> <p>14. U080 .00000 NOTIFICATION</p> <p>15. U112 .00000 NOTIFICATION</p> <p>16. U115 .00000 NOTIFICATION</p> <p>17. U154 .00000 NOTIFICATION</p> <p>18. U188 .00000 NOTIFICATION</p> <p>19. U211 .00000 NOTIFICATION</p> <p>20. U213 .00000 NOTIFICATION</p> <p>21. U220 .00000 NOTIFICATION</p> <p>22. U239 .00000 NOTIFICATION</p> | | | | | | |
| <p align="center">HAZARDOUS WASTES</p> | | | | | | |
| 06008006905 CAD981992217 | BOWERS IMPACT GRAPHICS CORP COUNTY: ALAMEDA | 2990 SAN PABLO AVE BERKELEY, CA 94702-2471 | FACILITY NOT REPORTED IN RAATS | 0.773 MILES | NORTHEAST | 6905 |
| <p>WASTE CODE: AMOUNT OF WASTE: SOURCE OF INFO:</p> <p>1. D001 .00000 NOTIFICATION</p> | | | | | | |
| <p align="center">HAZARDOUS WASTES</p> | | | | | | |
| 06008003331 CAD981456742 | ANAMET LABORATORIES INC COUNTY: ALAMEDA | 2827 7TH ST BERKELEY, CA 94710-2702 | FACILITY NOT REPORTED IN RAATS | 0.806 MILES | NORTHEAST | 3331 |

ERIS ENVIRONMENTAL DATA REPORT
 RESOURCE CONSERVATION AND RECOVERY INFORMATION SYSTEM
 RCRIS_SG - PLOTTABLE SITES - PAGE 9

ERIS Report #111434A

Sep 13, 1999

| ERIS ID EPA ID | FACILITY | ADDRESS | RAATS ISSUE DATE RAATS ACTION/STATUS RAATS PENALTIES | DISTANCE FROM SITE | DIRECTION FROM SITE | MAP II |
|-----------------------------|------------------------------------------------|---------------------------------------------------|------------------------------------------------------------|-----------------------|------------------------|--------|
| <u>HAZARDOUS WASTES</u> | | | | | | |
| | | | SOURCE OF INFO: | | | |
| 1. D000 | | | NOTIFICATION | | | |
| 2. D007 | | | NOTIFICATION | | | |
| 3. D008 | | | NOTIFICATION | | | |
| 4. D009 | | | NOTIFICATION | | | |
| 06008018675 CAD983661810 | TOTAL INFORMATION MGMT CORP COUNTY: ALAMEDA | 1545 PARK AVE EMERYVILLE, CA 94608-3521 | | 0.927 MILES | SOUTHEAST | 8675 |
| <u>HAZARDOUS WASTES</u> | | | | | | |
| | | | SOURCE OF INFO: | | | |
| 1. D000 | | | NOTIFICATION | | | |
| 2. D011 | | | NOTIFICATION | | | |
| 06008003034 CAD981446875 | WEATHERFORD BMW COUNTY: ALAMEDA | 1501 PARK AVE EMERYVILLE, CA 94608-3521 | | 0.938 MILES | SOUTHEAST | 3034 |
| <u>HAZARDOUS WASTES</u> | | | | | | |
| | | | SOURCE OF INFO: | | | |
| 06008006923 CAD981992779 | DIGI COM ELECTRONICS COUNTY: ALAMEDA | 1500 PARK AVE # A305 EMERYVILLE, CA 94608-3522 | | 0.938 MILES | SOUTHEAST | 6923 |
| <u>HAZARDOUS WASTES</u> | | | | | | |
| | | | SOURCE OF INFO: | | | |
| 06008001566 CAD981374564 | UP-RIGHT, INC COUNTY: ALAMEDA | 1013 PARDEE ST BERKELEY, CA 94710-2627 | | 0.977 MILES | NORTHEAST | 1566 |

ERIS ENVIRONMENTAL DATA REPORT
 CALIFORNIA LEAKING UNDERGROUND STORAGE TANKS
 LRST - PLOTTABLE SITES - PAGE 1

ERIS Report #111434A

Sep 13, 1999

| ERIS ID | FACILITY | ADDRESS | COUNTY | DISTANCE FROM SITE | DIRECTION FROM SITE | MAP II |
|--------------------------|-------------------------------------------------------------------------------------------|------------------------------------------------------------------------------------------|---------|------------------------------------------|---------------------|--------|
| 06005007762 | EMERYBAY MARKET PLACE | 6425 CHRISTIE AVE EMERYVILLE, CA 94608-1010 | ALAMEDA | 0.011 MILES | NORTHWEST | 7762 |
| CASE NO. NOT REPORTED | REPORT DATE 08/26/88 | LEAK CAUSE STRUCTURE FAILURE | | ABATEMENT METHOD NO ACTION TAKEN | | |
| | STATUS: PRELIMINARY SITE ASSESSMENT UNDERWAY | LEAK BEING CONFIRMED: POLLUTION CHARACTERIZATION: POST REMEDIAL ACTION MONITORING: | | | | |
| 06005011932 | KING KNIGHT CO | 6202 CHRISTIE AVE EMERYVILLE, CA 94608-1908 | ALAMEDA | 0.092 MILES | SOUTHEAST | 1932 |
| CASE NO. 3805 | REPORT DATE 06/06/90 | LEAK CAUSE STRUCTURE FAILURE | | ABATEMENT METHOD NO ACTION TAKEN | | |
| | STATUS: CASE CLOSED ✓CASE CLOSED: 06/09/93 | LEAK BEING CONFIRMED: POLLUTION CHARACTERIZATION: POST REMEDIAL ACTION MONITORING: | | | | |
| 06005005568 | CHIRON | 4300 EASTSHORE HWY EMERYVILLE, CA 94608-2411 | ALAMEDA | 0.166 MILES | SOUTHWEST | 5568 |
| CASE NO. 1696 | REPORT DATE 10/04/90 | LEAK CAUSE STRUCTURE FAILURE | | ABATEMENT METHOD NO ACTION TAKEN | | |
| | STATUS: LEAK BEING CONFIRMED CASE CLOSED: REMEDIAL ACTION: REMEDIAL ACTION PLAN: | LEAK BEING CONFIRMED: POLLUTION CHARACTERIZATION: POST REMEDIAL ACTION MONITORING: | | | | |
| 06005016352 | PIE NATIONWIDE PROPERTY | 5500 EASTSHORE HWY EMERYVILLE, CA 94608-2429 | ALAMEDA | 0.183 MILES | NORTHWEST | 6352 |
| CASE NO. 1184 | REPORT DATE 08/14/86 | LEAK CAUSE STRUCTURE FAILURE | | ABATEMENT METHOD REMOVE FREE PRODUCT | | |
| | STATUS: REMEDIAL ACTION UNDERWAY | LEAK BEING CONFIRMED: POLLUTION CHARACTERIZATION: POST REMEDIAL ACTION MONITORING: | | | | |
| 06005007760 | EMERY BAY PLAZA/BAYFRONT | 1650 65TH ST EMERYVILLE, CA 94608-1057 | ALAMEDA | 0.204 MILES | NORTHWEST | 7760 |
| CASE NO. 4352 | REPORT DATE 05/13/87 | LEAK CAUSE STRUCTURE FAILURE | | ABATEMENT METHOD EXCAVATE AND DISPOSE | | |
| | STATUS: REMEDIATION PLAN CASE CLOSED: REMEDIAL ACTION: REMEDIAL ACTION PLAN: | LEAK BEING CONFIRMED: POLLUTION CHARACTERIZATION: POST REMEDIAL ACTION MONITORING: | | | | |
| 06005016218 | PETERSON MANUFACTURING CO. | 1600 63RD ST EMERYVILLE, CA 94608-2033 | ALAMEDA | 0.207 MILES | NORTHEAST | 6218 |
| CASE NO. | REPORT DATE | LEAK CAUSE | | ABATEMENT METHOD | | |

ERIS ENVIRONMENTAL DATA REPORT
CALIFORNIA LEAKING UNDERGROUND STORAGE TANKS
LRST - PLOTTABLE SITES - PAGE 2

ERIS Report #111434A

Sep 13, 1991

| ERIS ID | FACILITY | ADDRESS | COUNTY | DISTANCE FROM SITE | DIRECTION FROM SITE | MAP II |
|---------------------------------|--------------------------------------------------------------------------------------------------------------------------------|-------------------------------------------------------------------------------------------------------------------------------------------------|---------|--------------------|---------------------|--------|
| <u>CASE NO.</u> 147 | <u>REPORT DATE</u> 03/07/88 STATUS: POLLUTION CHARACTERIZATION CASE CLOSED: REMEDIAL ACTION: REMEDICATION PLAN: | <u>LEAK CAUSE</u> STRUCTURE FAILURE LEAK BEING CONFIRMED: POLLUTION CHARACTERIZATION: 06/30/89 POST REMEDIAL ACTION MONITORING: | ALAMEDA | 0.208 MILES | NORTHWEST | 2470 |
| 06005002470 | BAY CENTER PROJECT | 1665 65TH ST EMERYVILLE, CA 94608-10ND | ALAMEDA | 0.208 MILES | NORTHWEST | 2470 |
| <u>CASE NO.</u> NOT REPORTED | <u>REPORT DATE</u> 07/30/85 STATUS: POLLUTION CHARACTERIZATION CASE CLOSED: REMEDIAL ACTION: REMEDICATION PLAN: | <u>LEAK CAUSE</u> STRUCTURE FAILURE LEAK BEING CONFIRMED: POLLUTION CHARACTERIZATION: 01/30/87 POST REMEDIAL ACTION MONITORING: | ALAMEDA | 0.233 MILES | SOUTHEAST | 4105 |
| 06005024105 | WEATHERFORD BMW | 5903 CHRISTIE AVE EMERYVILLE, CA 94608-1925 | ALAMEDA | 0.233 MILES | SOUTHEAST | 4105 |
| <u>CASE NO.</u> 392 | <u>REPORT DATE</u> 05/08/89 STATUS: CASE CLOSED ✓CASE CLOSED: 03/31/93 REMEDIAL ACTION: REMEDICATION PLAN: | <u>LEAK CAUSE</u> STRUCTURE FAILURE LEAK BEING CONFIRMED: POLLUTION CHARACTERIZATION: POST REMEDIAL ACTION MONITORING: | ALAMEDA | 0.248 MILES | NORTHEAST | 7776 |
| 06005017776 | RYERSON STEEL & ALUMINUM | 1465 65TH ST EMERYVILLE, CA 94608-1007 | ALAMEDA | 0.248 MILES | NORTHEAST | 7776 |
| <u>CASE NO.</u> 799 | <u>REPORT DATE</u> 03/25/93 STATUS: LEAK BEING CONFIRMED CASE CLOSED: REMEDIAL ACTION: REMEDICATION PLAN: | <u>LEAK CAUSE</u> UNKNOWN LEAK BEING CONFIRMED: POLLUTION CHARACTERIZATION: POST REMEDIAL ACTION MONITORING: | ALAMEDA | 0.249 MILES | NORTHEAST | 2797 |
| 06005012797 | LOWENBERG CORPORATION | 1410 64TH ST EMERYVILLE, CA 94608-1002 | ALAMEDA | 0.249 MILES | NORTHEAST | 2797 |
| <u>CASE NO.</u> 3789 | <u>REPORT DATE</u> 10/10/90 STATUS: LEAK BEING CONFIRMED CASE CLOSED: REMEDIAL ACTION: REMEDICATION PLAN: | <u>LEAK CAUSE</u> STRUCTURE FAILURE LEAK BEING CONFIRMED: POLLUTION CHARACTERIZATION: POST REMEDIAL ACTION MONITORING: | ALAMEDA | 0.250 MILES | NORTHEAST | 726 |
| 06005010726 | HOLLIS STREET PROJECT | 6050 HOLLIS ST EMERYVILLE, CA 94608-2030 | ALAMEDA | 0.250 MILES | NORTHEAST | 726 |
| <u>CASE NO.</u> | <u>REPORT DATE</u> CASE TYPE | <u>LEAK CAUSE</u> SUBSTANCE | ALAMEDA | 0.250 MILES | NORTHEAST | 726 |

ERIS ENVIRONMENTAL DATA REPORT
 CALIFORNIA LEAKING UNDERGROUND STORAGE TANKS
 LRST - PLOTTABLE SITES - PAGE 3

ERIS Report #111434A

Sep 13, 1996

| ERIS ID | FACILITY | ADDRESS | COUNTY | DISTANCE FROM SITE | DIRECTION FROM SITE | MAP ID |
|--------------------------|-----------------------------------------------------------------------------------------------------------------------------------------------------------------------|-----------------------------------------------------------------------------------------------------------------------------------------|---------|--------------------|---------------------|--------|
| CASE NO. 3792 | REPORT DATE 03/08/89 CASE CLOSED: REMEDIAL ACTION: REMEDICATION PLAN: | LEAK CAUSE STRUCTURE FAILURE UNDERWAY LEAK BEING CONFIRMED: POLLUTION CHARACTERIZATION: POST REMEDIAL ACTION MONITORING: | ALAMEDA | 0.251 MILES | NORTHEAST | 3475 |
| 06005023475 | US POST OFFICE | 6121 HOLLIS ST # 8 EMERYVILLE, CA 94608-2021 | ALAMEDA | 0.251 MILES | NORTHEAST | 3475 |
| CASE NO. 4428 | REPORT DATE NOT REPORTED CASE TYPE SOIL ONLY STATUS: NO ACTION CASE CLOSED: REMEDIAL ACTION: REMEDICATION PLAN: | LEAK CAUSE UNKNOWN LEAK BEING CONFIRMED: POLLUTION CHARACTERIZATION: POST REMEDIAL ACTION MONITORING: | ALAMEDA | 0.252 MILES | SOUTHEAST | 6554 |
| 06005016554 | POST OFFICE | 1505 62ND ST EMERYVILLE, CA 94608-20ND | ALAMEDA | 0.252 MILES | SOUTHEAST | 6554 |
| CASE NO. NOT REPORTED | REPORT DATE 07/07/93 CASE TYPE OTHER STATUS: PRELIMINARY SITE ASSESSMENT UNDERWAY CASE CLOSED: REMEDIAL ACTION: REMEDICATION PLAN: | LEAK CAUSE UNKNOWN UNDERWAY LEAK BEING CONFIRMED: POLLUTION CHARACTERIZATION: POST REMEDIAL ACTION MONITORING: | ALAMEDA | 0.262 MILES | SOUTHEAST | 4957 |
| 06005014957 | NIELSEN PROPERTY | 5800 SHELLMOUND ST EMERYVILLE, CA 94608-1962 | ALAMEDA | 0.262 MILES | SOUTHEAST | 4957 |
| CASE NO. NOT REPORTED | REPORT DATE 05/21/88 CASE TYPE UNDEFINED STATUS: NO ACTION CASE CLOSED: REMEDIAL ACTION: REMEDICATION PLAN: | LEAK CAUSE STRUCTURE FAILURE LEAK BEING CONFIRMED: POLLUTION CHARACTERIZATION: POST REMEDIAL ACTION MONITORING: | ALAMEDA | 0.277 MILES | NORTHEAST | 8691 |
| 06005008691 | FIRE STATION NO 2 | 6303 HOLLIS ST EMERYVILLE, CA 94608-2005 | ALAMEDA | 0.277 MILES | NORTHEAST | 8691 |
| CASE NO. NOT REPORTED | REPORT DATE 05/01/95 CASE TYPE SOIL ONLY STATUS: PRELIMINARY SITE ASSESSMENT WORKPLAN SUBMITTED CASE CLOSED: REMEDIAL ACTION: REMEDICATION PLAN: | LEAK CAUSE UNKNOWN WORKPLAN SUBMITTED LEAK BEING CONFIRMED: POLLUTION CHARACTERIZATION: POST REMEDIAL ACTION MONITORING: | ALAMEDA | 0.278 MILES | SOUTHEAST | 972 |
| 06005010972 | HYDRAULIC ELECTRO SERVICE CORP | 5812 HOLLIS ST EMERYVILLE, CA 94608-2016 | ALAMEDA | 0.278 MILES | SOUTHEAST | 972 |
| CASE NO. | REPORT DATE | LEAK CAUSE | ALAMEDA | ABATEMENT METHOD | | |

ERIS ENVIRONMENTAL DATA REPORT
CALIFORNIA LEAKING UNDERGROUND STORAGE TANKS
LRST - PLOTTABLE SITES - PAGE 4

ERIS Report #111434A

Sep 13, 1996

| ERIS ID | FACILITY | ADDRESS | COUNTY | DISTANCE FROM SITE | DIRECTION FROM SITE | MAP ID |
|----------------|---------------------------------------------------------------------------------------------------------------------------------------------------------------------------------------------------------------------------------------------------------------|------------------------------------------------------------------------------------------------------------------------------------------------------------------------------------------------------------------|---------|--------------------|---------------------|--------|
| CASE NO. 49 | REPORT DATE 12/05/89 CASE TYPE OTHER STATUS: LEAK BEING CONFIRMED CASE CLOSED: REMEDIAL ACTION: REMEDIAL ACTION: REMEDIAL ACTION: REMEDIAL ACTION: REMEDIAL ACTION: REMEDIAL ACTION: REMEDIAL ACTION: REMEDIAL ACTION: | LEAK CAUSE UNKNOWN SUBSTANCE DIESEL LEAK BEING CONFIRMED: 03/23/92 POLLUTION CHARACTERIZATION: POST REMEDIAL ACTION MONITORING: | ALAMEDA | 0.298 MILES | NORTHEAST | 615 |
| 06005010615 | HFH, LIMITED REPORT DATE 05/06/86 CASE TYPE SOIL ONLY STATUS: LEAK BEING CONFIRMED CASE CLOSED: REMEDIAL ACTION: REMEDIAL ACTION: REMEDIAL ACTION: | 6400 HOLLIS ST EMERYVILLE, CA 94608-1052 LEAK CAUSE STRUCTURE FAILURE SUBSTANCE GASOLINE LEAK BEING CONFIRMED: 04/18/86 POLLUTION CHARACTERIZATION: POST REMEDIAL ACTION MONITORING: | ALAMEDA | 0.298 MILES | NORTHEAST | 615 |
| 06005000334 | A & J TRUCKING, INC REPORT DATE 03/10/88 CASE TYPE OTHER STATUS: PRELIMINARY SITE ASSESSMENT WORKPLAN SUBMITTED CASE CLOSED: REMEDIAL ACTION: REMEDIAL ACTION: | 5600 SHELLMOUND ST EMERYVILLE, CA 94608-2414 LEAK CAUSE STRUCTURE FAILURE SUBSTANCE GASOLINE LEAK BEING CONFIRMED: 03/27/92 POLLUTION CHARACTERIZATION: POST REMEDIAL ACTION MONITORING: | ALAMEDA | 0.300 MILES | SOUTHEAST | 334 |
| 06005017401 | RIX INDUSTRIES REPORT DATE 07/24/92 CASE TYPE OTHER STATUS: PRELIMINARY SITE ASSESSMENT UNDERWAY CASE CLOSED: REMEDIAL ACTION: REMEDIAL ACTION: | 6460 HOLLIS ST EMERYVILLE, CA 94608-1035 LEAK CAUSE UNKNOWN SUBSTANCE DIESEL LEAK BEING CONFIRMED: POLLUTION CHARACTERIZATION: POST REMEDIAL ACTION MONITORING: | ALAMEDA | 0.316 MILES | NORTHEAST | 7401 |
| 06005009647 | GETZ CONSTRUCTION COMPANY REPORT DATE 08/01/88 CASE TYPE SOIL ONLY STATUS: CASE CLOSED CASE CLOSED: 01/11/95 REMEDIAL ACTION: REMEDIAL ACTION: | 1351 OCEAN AVE EMERYVILLE, CA 94608-1128 LEAK CAUSE STRUCTURE FAILURE SUBSTANCE DIESEL LEAK BEING CONFIRMED: POLLUTION CHARACTERIZATION: POST REMEDIAL ACTION MONITORING: | ALAMEDA | 0.319 MILES | NORTHEAST | 9647 |
| 06005003216 | BP OIL/MOBIL REPORT DATE CASE TYPE CASE NO. | 1700 POWELL ST EMERYVILLE, CA 94608-2417 LEAK CAUSE SUBSTANCE | ALAMEDA | 0.340 MILES | SOUTHEAST | 3216 |

ERIS ENVIRONMENTAL DATA REPORT
CALIFORNIA LEAKING UNDERGROUND STORAGE TANKS
LRST - PLOTTABLE SITES - PAGE 5

ERIS Report #111434A

Sep 13, 1991

| ERIS ID | FACILITY | ADDRESS | COUNTY | DISTANCE FROM SITE | DIRECTION FROM SITE | MAP II |
|---------------------------------|--------------------------------------------------------------------------------------------------------------------------|-----------------------------------------------------------------------------------------------------------------------------------------------------------------------------|-------------------------------------------------------|--------------------|---------------------|--------|
| <u>CASE NO.</u> 4050 | <u>REPORT DATE</u> 05/08/89 STATUS: LEAK BEING CONFIRMED CASE CLOSED: REMEDIAL ACTION: REMEDICATION PLAN: | <u>LEAK CAUSE</u> STRUCTURE FAILURE <u>SUBSTANCE</u> WASTE OIL LEAK BEING CONFIRMED: POLLUTION CHARACTERIZATION: POST REMEDIAL ACTION MONITORING: | <u>ABATEMENT METHOD</u> NO ACTION TAKEN | | | |
| 06005007388 | DUTRO COMPANY | 1333 62ND ST EMERYVILLE, CA 94608-2119 | ALAMEDA | 0.340 MILES | NORTHEAST | 7388 |
| <u>CASE NO.</u> NOT REPORTED | <u>REPORT DATE</u> 05/30/90 STATUS: LEAK BEING CONFIRMED CASE CLOSED: REMEDIAL ACTION: REMEDICATION PLAN: | <u>LEAK CAUSE</u> STRUCTURE FAILURE <u>SUBSTANCE</u> GASOLINE LEAK BEING CONFIRMED: POLLUTION CHARACTERIZATION: POST REMEDIAL ACTION MONITORING: | <u>ABATEMENT METHOD</u> EXCAVATE AND TREAT | | | |
| 06005010057 | GROVE VALVE | 6529 HOLLIS ST EMERYVILLE, CA 94608-1029 | ALAMEDA | 0.340 MILES | NORTHEAST | 57 |
| <u>CASE NO.</u> 01NCY0289 | <u>REPORT DATE</u> NOT REPORTED STATUS: NO ACTION CASE CLOSED: REMEDIAL ACTION: REMEDICATION PLAN: | <u>LEAK CAUSE</u> UNKNOWN <u>SUBSTANCE</u> NOT REPORTED LEAK BEING CONFIRMED: POLLUTION CHARACTERIZATION: POST REMEDIAL ACTION MONITORING: | <u>ABATEMENT METHOD</u> NOT REPORTED | | | |
| 06005007340 | DUBOVSKY PROPERTY | 6603 BAY ST EMERYVILLE, CA 94608-1021 | ALAMEDA | 0.344 MILES | NORTHEAST | 7340 |
| <u>CASE NO.</u> 3710 | <u>REPORT DATE</u> 11/13/89 STATUS: LEAK BEING CONFIRMED CASE CLOSED: REMEDIAL ACTION: REMEDICATION PLAN: | <u>LEAK CAUSE</u> UNKNOWN <u>SUBSTANCE</u> DIESEL LEAK BEING CONFIRMED: POLLUTION CHARACTERIZATION: POST REMEDIAL ACTION MONITORING: | <u>ABATEMENT METHOD</u> EXCAVATE AND TREAT | | | |
| 06005012486 | LEOPARD TRADING CO | 6601 BAY ST EMERYVILLE, CA 94608-1021 | ALAMEDA | 0.345 MILES | NORTHEAST | 2486 |
| <u>CASE NO.</u> 3696 | <u>REPORT DATE</u> 09/11/89 STATUS: LEAK BEING CONFIRMED CASE CLOSED: REMEDIAL ACTION: REMEDICATION PLAN: | <u>LEAK CAUSE</u> STRUCTURE FAILURE <u>SUBSTANCE</u> GASOLINE LEAK BEING CONFIRMED: POLLUTION CHARACTERIZATION: POST REMEDIAL ACTION MONITORING: | <u>ABATEMENT METHOD</u> NO ACTION TAKEN | | | |
| 06005008496 | COULTER STEEL & FORGE CO | 1494 67TH ST EMERYVILLE, CA 94608-1016 | ALAMEDA | 0.349 MILES | NORTHEAST | 6496 |
| <u>CASE NO.</u> | <u>REPORT DATE</u> STATUS: CASE CLOSED: REMEDIAL ACTION: REMEDICATION PLAN: | <u>LEAK CAUSE</u> <u>SUBSTANCE</u> LEAK BEING CONFIRMED: POLLUTION CHARACTERIZATION: POST REMEDIAL ACTION MONITORING: | <u>ABATEMENT METHOD</u> EXCAVATE AND TREAT | | | |

ERIS ENVIRONMENTAL DATA REPORT
 CALIFORNIA LEAKING UNDERGROUND STORAGE TANKS
 LRST - PLOTTABLE SITES - PAGE 6

ERIS Report #111434A

Sep 13, 199

| ERIS ID | FACILITY | ADDRESS | COUNTY | DISTANCE FROM SITE | DIRECTION FROM SITE | MAP II |
|-----------------------|-----------------------------------------------------------------------------------------------------------------------------------------------------------------------|-------------------------------------------------------------------------------------------------------------------------------------------------------------------------------|------------------------------------------------------------------------------------------------------|--------------------|---------------------|--------|
| 06005006021 | CLEARPRINT PAPER COMPANY | 1482 67TH ST EMERYVILLE, CA 94608-1016 | ALAMEDA | 0.356 MILES | NORTHEAST | 6021 |
| CASE NO. 1385 | REPORT DATE 12/27/91 CASE TYPE SOIL ONLY STATUS: PRELIMINARY SITE ASSESSMENT WORKPLAN SUBMITTED CASE CLOSED: REMEDIAL ACTION: REMEDICATION PLAN: | LEAK CAUSE UNKNOWN SUBSTANCE DIESEL LEAK BEING CONFIRMED: POLLUTION CHARACTERIZATION: POST REMEDIAL ACTION MONITORING: | ABATEMENT METHOD EXCAVATE AND DISPOSE PRELIMINARY SITE ASSESSMENT WORKPLAN SUBMITTED: 12/19/91 | | | |
| 06005013628 | MIKE ROBERTS COLOR PRODUCTIONS | 6707 BAY ST EMERYVILLE, CA 94608-1023 | ALAMEDA | 0.365 MILES | NORTHWEST | 3628 |
| CASE NO. 414 | REPORT DATE 10/09/90 CASE TYPE OTHER STATUS: CASE CLOSED CASE CLOSED: 07/01/93 REMEDIAL ACTION: REMEDICATION PLAN: | LEAK CAUSE STRUCTURE FAILURE SUBSTANCE GASOLINE LEAK BEING CONFIRMED: 06/27/95 POLLUTION CHARACTERIZATION: POST REMEDIAL ACTION MONITORING: | ABATEMENT METHOD VENT SOIL PRELIMINARY SITE ASSESSMENT WORKPLAN SUBMITTED: | | | |
| 06005019051 | SHELL | 1800 POWELL ST EMERYVILLE, CA 94608-1808 | ALAMEDA | 0.371 MILES | SOUTHWEST | 9051 |
| CASE NO. 814 | REPORT DATE 09/28/88 CASE TYPE OTHER STATUS: POLLUTION CHARACTERIZATION CASE CLOSED: REMEDIAL ACTION: REMEDICATION PLAN: | LEAK CAUSE STRUCTURE FAILURE SUBSTANCE GASOLINE LEAK BEING CONFIRMED: POLLUTION CHARACTERIZATION: 08/30/83 POST REMEDIAL ACTION MONITORING: | ABATEMENT METHOD REMOVE FREE PRODUCT PRELIMINARY SITE ASSESSMENT WORKPLAN SUBMITTED: | | | |
| 06005013578 | MICHEL & PELTON | 5743 LANDREGAN ST EMERYVILLE, CA 94608-2515 | ALAMEDA | 0.376 MILES | SOUTHEAST | 3578 |
| CASE NO. 01NBC0029 | REPORT DATE 02/23/87 CASE TYPE SOIL ONLY STATUS: LEAK BEING CONFIRMED CASE CLOSED: REMEDIAL ACTION: REMEDICATION PLAN: | LEAK CAUSE STRUCTURE FAILURE SUBSTANCE MISCELLANEOUS MOTOR VEHICLE FUELS LEAK BEING CONFIRMED: POLLUTION CHARACTERIZATION: POST REMEDIAL ACTION MONITORING: | ABATEMENT METHOD NO ACTION TAKEN PRELIMINARY SITE ASSESSMENT WORKPLAN SUBMITTED: | | | |
| 06005010521 | HENRY HORN & SONS | 1301 65TH ST EMERYVILLE, CA 94608-1110 | ALAMEDA | 0.381 MILES | NORTHEAST | 521 |
| CASE NO. | REPORT DATE CASE TYPE | LEAK CAUSE SUBSTANCE | ABATEMENT METHOD | | | |

**ERIS ENVIRONMENTAL DATA REPORT
CALIFORNIA LEAKING UNDERGROUND STORAGE TANKS
LRST - PLOTTABLE SITES - PAGE 7**

ERIS Report #111434A

Sep 13, 1991

| ERIS ID | FACILITY | ADDRESS | COUNTY | DISTANCE FROM SITE | DIRECTION FROM SITE | MAP II |
|---------------------------------|----------------------------------------------------------------------------------------------------------------------------------------------------------------------------|----------------------------------------------------------------------------------------------------------------------------------------------------------|-------------------------------|-----------------------------------------------|---------------------|--------|
| <u>CASE NO.</u> 363 | <u>REPORT DATE</u> 07/15/88 STATUS: CASE CLOSED CASE CLOSED: 11/29/95 <u>REMEDIAL ACTION:</u> REMEDIAL ACTION: REMEDIAL ACTION: REMEDIAL ACTION: | <u>LEAK CAUSE</u> STRUCTURE FAILURE LEAK BEING CONFIRMED: POLLUTION CHARACTERIZATION: POST REMEDIAL ACTION MONITORING: | <u>SUBSTANCE</u> GASOLINE | <u>ABATEMENT METHOD</u> EXCAVATE AND TREAT | | |
| 06005024106 | WEATHERFORD BMW | 735 ASHBY AVE BERKELEY, CA 94710-2803 | ALAMEDA | 0.445 MILES | NORTHEAST | 4106 |
| <u>CASE NO.</u> NOT REPORTED | <u>REPORT DATE</u> NOT REPORTED CASE TYPE SOIL ONLY STATUS: LEAK BEING CONFIRMED CASE CLOSED: REMEDIAL ACTION: REMEDIAL ACTION: | <u>LEAK CAUSE</u> UNKNOWN LEAK BEING CONFIRMED: POLLUTION CHARACTERIZATION: POST REMEDIAL ACTION MONITORING: | <u>SUBSTANCE</u> WASTE OIL | <u>ABATEMENT METHOD</u> NO ACTION TAKEN | | |
| 06005010039 | GRING PEST CONTROL | 741 FOLGER AVE BERKELEY, CA 94710-2809 | ALAMEDA | 0.448 MILES | NORTHEAST | 39 |
| <u>CASE NO.</u> NOT REPORTED | <u>REPORT DATE</u> 02/23/87 CASE TYPE OTHER STATUS: LEAK BEING CONFIRMED CASE CLOSED: REMEDIAL ACTION: REMEDIAL ACTION: | <u>LEAK CAUSE</u> STRUCTURE FAILURE LEAK BEING CONFIRMED: POLLUTION CHARACTERIZATION: POST REMEDIAL ACTION MONITORING: | <u>SUBSTANCE</u> GASOLINE | <u>ABATEMENT METHOD</u> NO ACTION TAKEN | | |
| 06005018453 | SCHWABACKER-FREY | 5733 PELADEAU ST EMERYVILLE, CA 94608-2521 | ALAMEDA | 0.451 MILES | SOUTHEAST | 8453 |
| <u>CASE NO.</u> NOT REPORTED | <u>REPORT DATE</u> 01/27/87 CASE TYPE SOIL ONLY STATUS: LEAK BEING CONFIRMED CASE CLOSED: REMEDIAL ACTION: REMEDIAL ACTION: | <u>LEAK CAUSE</u> STRUCTURE FAILURE LEAK BEING CONFIRMED: POLLUTION CHARACTERIZATION: POST REMEDIAL ACTION MONITORING: | <u>SUBSTANCE</u> GASOLINE | <u>ABATEMENT METHOD</u> NO ACTION TAKEN | | |
| 06005012598 | LIQUID SUGARS INC | 1275 66TH ST EMERYVILLE, CA 94608-1116 | ALAMEDA | 0.452 MILES | NORTHEAST | 2598 |
| <u>CASE NO.</u> 537 | <u>REPORT DATE</u> 01/25/91 CASE TYPE SOIL ONLY STATUS: PRELIMINARY SITE ASSESSMENT WORKPLAN SUBMITTED CASE CLOSED: REMEDIAL ACTION: REMEDIAL ACTION: | <u>LEAK CAUSE</u> STRUCTURE FAILURE WORKPLAN SUBMITTED LEAK BEING CONFIRMED: POLLUTION CHARACTERIZATION: POST REMEDIAL ACTION MONITORING: | <u>SUBSTANCE</u> DIESEL | <u>ABATEMENT METHOD</u> NO ACTION TAKEN | | |
| 06005015300 | OLIVER RUBBER CO | 1200 65TH ST OAKLAND, CA 94608-1111 | ALAMEDA | 0.473 MILES | NORTHEAST | 5300 |
| <u>CASE NO.</u> | <u>REPORT DATE</u> CASE TYPE | <u>LEAK CAUSE</u> SUBSTANCE | <u>ABATEMENT METHOD</u> | | | |

ERIS ENVIRONMENTAL DATA REPORT
 CALIFORNIA LEAKING UNDERGROUND STORAGE TANKS
 LRST - PLOTTABLE SITES - PAGE 8

ERIS Report #111434A

Sep 13, 1998

| ERIS ID | FACILITY | ADDRESS | COUNTY | DISTANCE FROM SITE | DIRECTION FROM SITE | MAP ID |
|-----------------------|---------------------------------------------------------------------------------------------------------------------------------------------------------------------------------------------------------------------|-----------------------------------------------------------------------------------------------------------------------------------------------------------------------------------------|---------|--------------------|---------------------|--------|
| CASE NO. 1330 | REPORT DATE 03/08/85 CASE TYPE SOIL ONLY STATUS: CASE CLOSED CASE CLOSED: 06/01/95 REMEDIAL ACTION: REMEDIAL ACTION: REMEDIAL ACTION: REMEDIAL ACTION: REMEDIAL ACTION: REMEDIAL ACTION: | LEAK CAUSE STRUCTURE FAILURE LEAK BEING CONFIRMED: POLLUTION CHARACTERIZATION: POST REMEDIAL ACTION MONITORING: | ALAMEDA | 0.493 MILES | NORTHEAST | 6418 |
| CASE NO. 3932 | REPORT DATE 12/04/92 CASE TYPE SOIL ONLY STATUS: CASE CLOSED CASE CLOSED: 10/06/94 REMEDIAL ACTION: REMEDIAL ACTION: REMEDIAL ACTION: | 1295 67TH ST EMERYVILLE, CA 94608-1120 LEAK CAUSE CORROSION LEAK BEING CONFIRMED: POLLUTION CHARACTERIZATION: POST REMEDIAL ACTION MONITORING: | ALAMEDA | 0.530 MILES | NORTHEAST | 2487 |
| CASE NO. 307 | REPORT DATE 02/01/88 CASE TYPE OTHER STATUS: PRELIMINARY SITE ASSESSMENT UNDERWAY CASE CLOSED: REMEDIAL ACTION: REMEDIAL ACTION: REMEDIAL ACTION: | 1171 OCEAN AVE OAKLAND, CA 94608-1147 LEAK CAUSE STRUCTURE FAILURE UNDERWAY LEAK BEING CONFIRMED: POLLUTION CHARACTERIZATION: POST REMEDIAL ACTION MONITORING: | ALAMEDA | 0.538 MILES | NORTHEAST | 7337 |
| CASE NO. NOT REPORTED | REPORT DATE 03/27/86 CASE TYPE OTHER STATUS: REMEDIATION PLAN CASE CLOSED: REMEDIAL ACTION: REMEDIAL ACTION: REMEDIAL ACTION: | 840 ASHBY AVE BERKELEY, CA 94710-2804 LEAK CAUSE STRUCTURE FAILURE GASOLINE LEAK BEING CONFIRMED: POLLUTION CHARACTERIZATION: POST REMEDIAL ACTION MONITORING: | ALAMEDA | 0.540 MILES | NORTHEAST | 2480 |
| CASE NO. NOT REPORTED | REPORT DATE 04/01/88 CASE TYPE OTHER STATUS: PRELIMINARY SITE ASSESSMENT UNDERWAY CASE CLOSED: REMEDIAL ACTION: REMEDIAL ACTION: REMEDIAL ACTION: | 717 POTTER ST BERKELEY, CA 94710-2722 LEAK CAUSE STRUCTURE FAILURE UNDERWAY LEAK BEING CONFIRMED: POLLUTION CHARACTERIZATION: POST REMEDIAL ACTION MONITORING: | ALAMEDA | 0.549 MILES | NORTHEAST | 2041 |
| CASE NO. 06005012041 | REPORT DATE KRENZ LTD CASE TYPE CASE TYPE | 750 POTTER ST BERKELEY, CA 94710-2723 LEAK CAUSE SUBSTANCE | ALAMEDA | 0.549 MILES | NORTHEAST | 2041 |

ERIS ENVIRONMENTAL DATA REPORT
 CALIFORNIA LEAKING UNDERGROUND STORAGE TANKS
 LRST - PLOTTABLE SITES - PAGE 9

ERIS Report #11434A

Sep 13, 1996

| CASE NO. NOT REPORTED | REPORT DATE | CASE TYPE | WELL AFFECTED | LEAK CAUSE | STRUCTURE FAILURE | SUBSTANCE | ADDRESS | COUNTY | DISTANCE FROM SITE | DIRECTION FROM SITE | MAP ID |
|--------------------------|--------------|--------------------|---------------|----------------------------------|----------------------------------|-----------|----------------------------------------------|---------|--------------------|---------------------|--------|
| 06005008389 | 04/27/92 | CASE TYPE | WELL AFFECTED | LEAK BEING CONFIRMED: | LEAK BEING CONFIRMED: | GASOLINE | 1249 67TH ST OAKLAND, CA 94608-1120 | ALAMEDA | 0.551 MILES | NORTHEAST | 8389 |
| CASE NO. NOT REPORTED | 03/14/88 | CASE TYPE | SOIL ONLY | STATUS: REMEDIATION PLAN | STATUS: LEAK BEING CONFIRMED | | LEAK CAUSE | | | | |
| | | | | REMEDIAL ACTION: | REMEDIAL ACTION: | | STRUCTURE FAILURE | | | | |
| | | | | REMEDIAL ACTION PLAN: 05/19/94 | REMEDIAL ACTION PLAN: | | MISCELLANEOUS MOTOR VEHICLE FUELS | | | | |
| | | | | | | | LEAK BEING CONFIRMED: | | | | |
| | | | | | | | POLLUTION CHARACTERIZATION: | | | | |
| | | | | | | | POST REMEDIAL ACTION MONITORING: | | | | |
| 06005000387 | | A.A. JOHNSON & SON | | LEAK CAUSE | STRUCTURE FAILURE | GASOLINE | 1164 66TH ST OAKLAND, CA 94608-1115 | ALAMEDA | 0.557 MILES | NORTHEAST | 387 |
| CASE NO. 4248 | REPORT DATE | CASE TYPE | SOIL ONLY | LEAK BEING CONFIRMED: | LEAK BEING CONFIRMED: | | LEAK CAUSE | | | | |
| | NOT REPORTED | CASE TYPE | SOIL ONLY | STATUS: NO ACTION | STATUS: NO ACTION | | UNKNOWN | | | | |
| | | | | CASE CLOSED: | CASE CLOSED: | | | | | | |
| | | | | REMEDIAL ACTION: | REMEDIAL ACTION: | | | | | | |
| | | | | REMEDIAL ACTION PLAN: | REMEDIAL ACTION PLAN: | | | | | | |
| 06005011960 | | KITE MAKERS | | LEAK BEING CONFIRMED: | LEAK BEING CONFIRMED: | | 5813 FREMONT ST OAKLAND, CA 94608-2611 | ALAMEDA | 0.580 MILES | SOUTHEAST | 1960 |
| CASE NO. 3717 | REPORT DATE | CASE TYPE | SOIL ONLY | LEAK CAUSE | STRUCTURE FAILURE | GASOLINE | LEAK CAUSE | | | | |
| | NOT REPORTED | CASE TYPE | SOIL ONLY | UNKNOWN | STRUCTURE FAILURE | GASOLINE | UNKNOWN | | | | |
| | | | | STATUS: CASE CLOSED | STATUS: CASE CLOSED | | | | | | |
| | | | | CASE CLOSED: 02/28/95 | CASE CLOSED: 02/28/95 | | | | | | |
| | | | | REMEDIAL ACTION: | REMEDIAL ACTION: | | | | | | |
| | | | | REMEDIAL ACTION PLAN: | REMEDIAL ACTION PLAN: | | | | | | |
| 06005020587 | | SUPER-7 | | LEAK BEING CONFIRMED: | LEAK BEING CONFIRMED: | | 901 ASHBY AVE BERKELEY, CA 94710-2805 | ALAMEDA | 0.582 MILES | NORTHEAST | 587 |
| CASE NO. NOT REPORTED | REPORT DATE | CASE TYPE | OTHER | LEAK CAUSE | STRUCTURE FAILURE | GASOLINE | LEAK CAUSE | | | | |
| | 06/20/86 | CASE TYPE | OTHER | UNKNOWN | STRUCTURE FAILURE | GASOLINE | UNKNOWN | | | | |
| | | | | STATUS: REMEDIAL ACTION UNDERWAY | STATUS: REMEDIAL ACTION UNDERWAY | | | | | | |
| | | | | CASE CLOSED: | CASE CLOSED: | | | | | | |
| | | | | REMEDIAL ACTION: 08/17/88 | REMEDIAL ACTION: 08/17/88 | | | | | | |
| | | | | REMEDIAL ACTION PLAN: 10/14/86 | REMEDIAL ACTION PLAN: 10/14/86 | | | | | | |
| 06005000732 | | ALASKA | | LEAK BEING CONFIRMED: | LEAK BEING CONFIRMED: | | 6211 SAN PABLO AVE OAKLAND, CA 94608-2227 | ALAMEDA | 0.585 MILES | NORTHEAST | 732 |
| CASE NO. | REPORT DATE | CASE TYPE | | LEAK CAUSE | STRUCTURE FAILURE | GASOLINE | LEAK CAUSE | | | | |
| | | CASE TYPE | | UNKNOWN | STRUCTURE FAILURE | GASOLINE | UNKNOWN | | | | |
| | | | | STATUS: REMEDIAL ACTION UNDERWAY | STATUS: REMEDIAL ACTION UNDERWAY | | | | | | |
| | | | | CASE CLOSED: | CASE CLOSED: | | | | | | |
| | | | | REMEDIAL ACTION: 05/08/86 | REMEDIAL ACTION: 05/08/86 | | | | | | |
| | | | | REMEDIAL ACTION PLAN: | REMEDIAL ACTION PLAN: | | | | | | |

**ERIS ENVIRONMENTAL DATA REPORT
CALIFORNIA LEAKING UNDERGROUND STORAGE TANKS
LRST - PLOTTABLE SITES - PAGE 11**

Sep 13, 1996

ERIS Report #111434A

| CASE NO. | ERIS ID | FACILITY | REPORT DATE | CASE TYPE | ADDRESS | COUNTY | DISTANCE FROM SITE | DIRECTION FROM SITE | MAP ID |
|--------------|---------|----------------------------|-------------|-----------|---------------------------------------------------------------------|---------|--------------------|---------------------|--------|
| NOT REPORTED | | | 10/07/87 | SOIL ONLY | LEAK CAUSE: STRUCTURE FAILURE SUBSTANCE: GASOLINE | ALAMEDA | 0.602 MILES | NORTHEAST | 4112 |
| 06005004112 | | CARS RENT A CAR | | | 6301 SAN PABLO AVE OAKLAND, CA 94608-1231 | ALAMEDA | 0.602 MILES | NORTHEAST | 4112 |
| 1683 | | | 08/17/94 | SOIL ONLY | LEAK CAUSE: UNKNOWN SUBSTANCE: GASOLINE | ALAMEDA | 0.608 MILES | SOUTHEAST | 3805 |
| 06005003805 | | CALIFORNIA SYRUP & EXTRACT | | | 1375 55TH ST EMERYVILLE, CA 94608-2609 | ALAMEDA | 0.615 MILES | SOUTHEAST | 9507 |
| 4592 | | | 07/22/93 | UNDEFINED | LEAK CAUSE: UNKNOWN SUBSTANCE: MISCELLANEOUS MOTOR VEHICLE FUELS | ALAMEDA | 0.615 MILES | SOUTHEAST | 9507 |
| 06005009507 | | GATEWAY LIQUORS | | | 5944 SAN PABLO AVE OAKLAND, CA 94608-2206 | ALAMEDA | 0.642 MILES | NORTHEAST | 8862 |
| 4897 | | | 06/29/94 | SOIL ONLY | LEAK CAUSE: UNKNOWN SUBSTANCE: NOT REPORTED | ALAMEDA | 0.642 MILES | NORTHEAST | 8862 |
| 06005008862 | | FOLGER MURPHY PROPERTY | | | 1020 MURRAY ST BERKELEY, CA 94710-2816 | ALAMEDA | 0.645 MILES | NORTHWEST | 7382 |
| NOT REPORTED | | | 10/03/88 | SOIL ONLY | LEAK CAUSE: STRUCTURE FAILURE SUBSTANCE: GASOLINE | ALAMEDA | 0.645 MILES | NORTHWEST | 7382 |
| 06005007382 | | DURKEE-WAREHAM | | | 700 HEINZ AVE BERKELEY, CA 94710-2721 | ALAMEDA | 0.645 MILES | NORTHWEST | 7382 |
| | | | | | LEAK CAUSE: SUBSTANCE | ALAMEDA | 0.645 MILES | NORTHWEST | 7382 |

ERIS ENVIRONMENTAL DATA REPORT
 CALIFORNIA LEAKING UNDERGROUND STORAGE TANKS
 LRST - PLOTTABLE SITES - PAGE 12

ERIS Report #111434A

Sep 13, 1994

| ERIS ID | CASE NO. | FACILITY | REPORT DATE | CASE TYPE | ADDRESS | COUNTY | DISTANCE FROM SITE | DIRECTION FROM SITE | MAP ID |
|-------------|--------------|-----------------------------|--------------------------------------------------------|-----------|-------------------------------------------------|---------|--------------------|---------------------|--------|
| | NOT REPORTED | | 08/01/85 | OTHER | LEAK CAUSE STRUCTURE FAILURE | | | | |
| | | | STATUS: CASE CLOSED | | LEAK CAUSE SUBSTANCE OIL & GREASE WASTE | | | | |
| | | | CASE CLOSED: 09/29/94 | | LEAK BEING CONFIRMED: | | | | |
| | | | REMEDIAL ACTION: | | POLLUTION CHARACTERIZATION: | | | | |
| | | | REMEDIAL ACTION PLAN: | | POST REMEDIAL ACTION MONITORING: | | | | |
| 06005002062 | | ASPHALT PRODUCT OIL CORP | | | 1001 ASHBY AVE BERKELEY, CA 94710-2807 | ALAMEDA | 0.647 MILES | NORTHEAST | 2062 |
| | NOT REPORTED | | 03/07/90 | OTHER | LEAK CAUSE STRUCTURE FAILURE | | | | |
| | | | STATUS: LEAK BEING CONFIRMED | | LEAK CAUSE SUBSTANCE DIESEL | | | | |
| | | | CASE CLOSED: | | LEAK BEING CONFIRMED: | | | | |
| | | | REMEDIAL ACTION: | | POLLUTION CHARACTERIZATION: | | | | |
| | | | REMEDIAL ACTION PLAN: | | POST REMEDIAL ACTION MONITORING: | | | | |
| 06005017320 | | RIFKIN REALTY PARTNERS | | | 4549 HORTON ST EMERYVILLE, CA 94608-2915 | ALAMEDA | 0.649 MILES | SOUTHEAST | 7320 |
| | 3827 | | 01/10/89 | OTHER | LEAK CAUSE STRUCTURE FAILURE | | | | |
| | | | STATUS: PRELIMINARY SITE ASSESSMENT WORKPLAN SUBMITTED | | LEAK CAUSE SUBSTANCE GASOLINE | | | | |
| | | | CASE CLOSED: | | LEAK BEING CONFIRMED: | | | | |
| | | | REMEDIAL ACTION: | | POLLUTION CHARACTERIZATION: | | | | |
| | | | REMEDIAL ACTION PLAN: | | POST REMEDIAL ACTION MONITORING: | | | | |
| 06005002752 | | BERKELEY INDUSTRIAL COMPLEX | | | 729 HEINZ AVE BERKELEY, CA 94710-2726 | ALAMEDA | 0.652 MILES | NORTHWEST | 2752 |
| | NOT REPORTED | | 08/27/93 | OTHER | LEAK CAUSE STRUCTURE FAILURE | | | | |
| | | | STATUS: PRELIMINARY SITE ASSESSMENT UNDERWAY | | MISCELLANEOUS MOTOR VEHICLE FUELS | | | | |
| | | | CASE CLOSED: | | LEAK BEING CONFIRMED: | | | | |
| | | | REMEDIAL ACTION: | | POLLUTION CHARACTERIZATION: | | | | |
| | | | REMEDIAL ACTION PLAN: | | POST REMEDIAL ACTION MONITORING: | | | | |
| 06005022384 | | UNKNOWN | | | 4543 HORTON ST EMERYVILLE, CA 94608-2915 | ALAMEDA | 0.670 MILES | SOUTHEAST | 2384 |
| | NOT REPORTED | | 12/06/88 | OTHER | LEAK CAUSE STRUCTURE FAILURE | | | | |
| | | | STATUS: PRELIMINARY SITE ASSESSMENT UNDERWAY | | MISCELLANEOUS MOTOR VEHICLE FUELS | | | | |
| | | | CASE CLOSED: | | LEAK BEING CONFIRMED: | | | | |
| | | | REMEDIAL ACTION: | | POLLUTION CHARACTERIZATION: | | | | |
| | | | REMEDIAL ACTION PLAN: | | POST REMEDIAL ACTION MONITORING: | | | | |
| 06005005551 | | CHIEF AUTO PARTS | | | 5714 SAN PABLO AVE OAKLAND, CA 94608-2729 | ALAMEDA | 0.688 MILES | SOUTHEAST | 5551 |
| | NOT REPORTED | | | | LEAK CAUSE SUBSTANCE | | | | |
| | | | | | ABATEMENT METHOD NO ACTION TAKEN | | | | |
| | | | | | PRELIMINARY SITE ASSESSMENT UNDERWAY: | | | | |
| | | | | | PRELIMINARY SITE ASSESSMENT WORKPLAN SUBMITTED: | | | | |

ERIS ENVIRONMENTAL DATA REPORT
 CALIFORNIA LEAKING UNDERGROUND STORAGE TANKS
 LRST - PLOTTABLE SITES - PAGE 13

ERIS Report #111434A

Sep 13, 1996

| ERIS ID | FACILITY | ADDRESS | COUNTY | DISTANCE FROM SITE | DIRECTION FROM SITE | MAP ID |
|---------------------------------|------------------------------------------------------------------------------------------------------------------------------------------------------------------------------------|--------------------------------------------------------------------------------------------------------------------------------------------------------------|---------|-------------------------------------------------|---------------------|--------|
| 06005011665 | JWP MECHANICAL | 999 ANTHONY ST BERKELEY, CA 94710-2714 | ALAMEDA | 0.694 MILES | NORTHEAST | 1665 |
| <u>CASE NO.</u> 4247 | <u>REPORT DATE</u> 11/15/90 STATUS: CASE CLOSED CASE CLOSED: 04/07/95 REMEDIAL ACTION: REMEDIAL ACTION: REMEDIAL ACTION: REMEDIAL ACTION: REMEDIAL ACTION: | <u>LEAK CAUSE</u> STRUCTURE FAILURE <u>SUBSTANCE</u> GASOLINE <u>LEAK CAUSE</u> STRUCTURE FAILURE <u>SUBSTANCE</u> GASOLINE | | <u>ABATEMENT METHOD</u> NO ACTION TAKEN | | |
| 06005016250 | PFIZER PIGMENTS, INC. | 4650 SHELLMOUND ST EMERYVILLE, CA 94608-2449 | ALAMEDA | 0.700 MILES | SOUTHEAST | 6250 |
| <u>CASE NO.</u> 365 | <u>REPORT DATE</u> 08/01/88 STATUS: POLLUTION CHARACTERIZATION CASE CLOSED: REMEDIAL ACTION: REMEDIAL ACTION: | <u>LEAK CAUSE</u> STRUCTURE FAILURE <u>SUBSTANCE</u> DIESEL | | <u>ABATEMENT METHOD</u> REPLACE SUPPLY | | |
| 06005004712 | CHEVRON | 2995 SAN PABLO AVE BERKELEY, CA 94702-2465 | ALAMEDA | 0.767 MILES | NORTHEAST | 4712 |
| <u>CASE NO.</u> NOT REPORTED | <u>REPORT DATE</u> 10/18/88 STATUS: CASE CLOSED CASE CLOSED: 07/11/95 REMEDIAL ACTION: REMEDIAL ACTION: | <u>LEAK CAUSE</u> STRUCTURE FAILURE <u>SUBSTANCE</u> WASTE OIL | | <u>ABATEMENT METHOD</u> EXCAVATE AND DISPOSE | | |
| 06005015926 | PARINA ENTERPRISES | 5433 SAN PABLO AVE OAKLAND, CA 94608-3021 | ALAMEDA | 0.782 MILES | SOUTHEAST | 5926 |
| <u>CASE NO.</u> NOT REPORTED | <u>REPORT DATE</u> 04/30/90 STATUS: LEAK BEING CONFIRMED CASE CLOSED: REMEDIAL ACTION: REMEDIAL ACTION: | <u>LEAK CAUSE</u> STRUCTURE FAILURE <u>SUBSTANCE</u> XYLENE | | <u>ABATEMENT METHOD</u> NO ACTION TAKEN | | |
| 06005016590 | PQ CORPORATION | 801 GRAYSON ST BERKELEY, CA 94710-2615 | ALAMEDA | 0.794 MILES | NORTHEAST | 6590 |
| <u>CASE NO.</u> NOT REPORTED | <u>REPORT DATE</u> CASE TYPE | <u>LEAK CAUSE</u> <u>SUBSTANCE</u> | | <u>ABATEMENT METHOD</u> | | |

ERIS ENVIRONMENTAL DATA REPORT
 CALIFORNIA LEAKING UNDERGROUND STORAGE TANKS
 LRST - PLOTTABLE SITES - PAGE 14

ERIS Report #111434A

Sep 13, 1996

| ERIS ID | FACILITY | ADDRESS | COUNTY | DISTANCE FROM SITE | DIRECTION FROM SITE | MAP ID |
|--------------------------|---------------------------------------------------------------------------------------------------------------------------------------------------------------------------------------------------------------------------|----------------------------------------------------------------------------------------------------------------------------------------------------------------|---------|--------------------|---------------------|--------|
| CASE NO. NOT REPORTED | REPORT DATE 11/06/86 CASE TYPE SOIL ONLY STATUS: CASE CLOSED CASE CLOSED: 11/08/94 REMEDIAL ACTION: REMEDIAL ACTION: REMEDIAL ACTION: REMEDIAL ACTION: REMEDIAL ACTION: REMEDIAL ACTION: | LEAK CAUSE STRUCTURE FAILURE SUBSTANCE DIESEL LEAK BEING CONFIRMED: POLLUTION CHARACTERIZATION: POST REMEDIAL ACTION MONITORING: | ALAMEDA | 0.817 MILES | NORTHEAST | 5602 |
| 06005005602 | CHRONICLE DEPOT | 2817 7TH ST BERKELEY, CA 94710-2702 | ALAMEDA | 0.817 MILES | NORTHEAST | 5602 |
| CASE NO. NOT REPORTED | REPORT DATE 04/23/85 CASE TYPE UNDEFINED STATUS: NO ACTION CASE CLOSED: REMEDIAL ACTION: REMEDIAL ACTION: REMEDIAL ACTION: | LEAK CAUSE STRUCTURE FAILURE SUBSTANCE GASOLINE LEAK BEING CONFIRMED: POLLUTION CHARACTERIZATION: POST REMEDIAL ACTION MONITORING: | ALAMEDA | 0.834 MILES | SOUTHEAST | 5804 |
| 06005005804 | CITY OF EMERYVILLE/FORMER SHEL | 1420 45TH ST EMERYVILLE, CA 94608-2906 | ALAMEDA | 0.834 MILES | SOUTHEAST | 5804 |
| CASE NO. NOT REPORTED | REPORT DATE 02/17/88 CASE TYPE UNDEFINED STATUS: NO ACTION CASE CLOSED: REMEDIAL ACTION: REMEDIAL ACTION: REMEDIAL ACTION: | LEAK CAUSE STRUCTURE FAILURE SUBSTANCE WASTE OIL LEAK BEING CONFIRMED: POLLUTION CHARACTERIZATION: POST REMEDIAL ACTION MONITORING: | ALAMEDA | 0.834 MILES | NORTHEAST | 2741 |
| 06005002741 | BERKELEY BUSINESS CENTER | 2900-2942 SAN PABLO AVE BERKELEY, CA 94710 | ALAMEDA | 0.834 MILES | NORTHEAST | 2741 |
| CASE NO. NOT REPORTED | REPORT DATE 04/04/88 CASE TYPE WELL AFFECTED STATUS: POLLUTION CHARACTERIZATION CASE CLOSED: REMEDIAL ACTION: REMEDIAL ACTION: REMEDIAL ACTION: | LEAK CAUSE STRUCTURE FAILURE SUBSTANCE WASTE OIL LEAK BEING CONFIRMED: POLLUTION CHARACTERIZATION: 09/16/93 POST REMEDIAL ACTION MONITORING: | ALAMEDA | 0.852 MILES | SOUTHEAST | 9541 |
| 06005019541 | SHERWIN-WILLIAMS & SOUTHERN P | 1450 SHERWIN ST EMERYVILLE, CA 94608-3524 | ALAMEDA | 0.852 MILES | SOUTHEAST | 9541 |
| CASE NO. 5016 | REPORT DATE 05/12/94 CASE TYPE OTHER STATUS: NO ACTION CASE CLOSED: REMEDIAL ACTION: REMEDIAL ACTION: REMEDIAL ACTION: | LEAK CAUSE NOT REPORTED SUBSTANCE COAL TAR LEAK BEING CONFIRMED: POLLUTION CHARACTERIZATION: POST REMEDIAL ACTION MONITORING: | ALAMEDA | 0.855 MILES | SOUTHEAST | 9049 |
| 06005019049 | SHELL | 4250 HORTON ST EMERYVILLE, CA 94608-3512 | ALAMEDA | 0.855 MILES | SOUTHEAST | 9049 |
| CASE NO. | REPORT DATE | LEAK CAUSE | ALAMEDA | 0.855 MILES | SOUTHEAST | 9049 |

ERIS ENVIRONMENTAL DATA REPORT
 CALIFORNIA LEAKING UNDERGROUND STORAGE TANKS
 LRST - PLOTTABLE SITES - PAGE 15

ERIS Report #111434A

Sep 13, 1994

| ERIS ID | FACILITY | ADDRESS | COUNTY | DISTANCE FROM SITE | DIRECTION FROM SITE | MAP ID |
|--------------------------|-----------------------------------------------------------------------------------------------------------------------------------------------------------------------------------------------------------------------------------------------------|---------------------------------------------------------------------------------------------------------------------------------------------------|------------------------------------------------|-------------------------------------|---------------------------------------------------------------------------------------------------|--------|
| CASE NO. NOT REPORTED | REPORT DATE 12/06/88 CASE TYPE SOIL ONLY STATUS: PRELIMINARY SITE ASSESSMENT WORKPLAN SUBMITTED CASE CLOSED: REMEDIAL ACTION: REMEDIAL ACTION: REMEDIAL ACTION: REMEDIAL ACTION: REMEDIAL ACTION: REMEDIAL ACTION: | LEAK CAUSE STRUCTURE FAILURE WORKPLAN SUBMITTED LEAK BEING CONFIRMED: POLLUTION CHARACTERIZATION: POST REMEDIAL ACTION MONITORING: | SUBSTANCE MISCELLANEOUS MOTOR VEHICLE FUELS | ABATEMENT METHOD NO ACTION TAKEN | PRELIMINARY SITE ASSESSMENT UNDERWAY: PRELIMINARY SITE ASSESSMENT WORKPLAN SUBMITTED: 06/11/90 | |
| 06005003559 | C & M MEAT CO | 2843 SAN PABLO AVE BERKELEY, CA 94702-2241 | ALAMEDA | 0.873 MILES | NORTHEAST | 3559 |
| CASE NO. 01NCY0249 | REPORT DATE 12/10/93 CASE TYPE UNDEFINED STATUS: NO ACTION CASE CLOSED: REMEDIAL ACTION: REMEDIAL ACTION: REMEDIAL ACTION: | LEAK CAUSE UNKNOWN | SUBSTANCE GASOLINE | ABATEMENT METHOD NO ACTION TAKEN | PRELIMINARY SITE ASSESSMENT UNDERWAY: PRELIMINARY SITE ASSESSMENT WORKPLAN SUBMITTED: | |
| 06005023599 | VACANT LOT | 4800 SAN PABLO AVE EMERYVILLE, CA 94608-3032 | ALAMEDA | 0.874 MILES | SOUTHEAST | 3599 |
| CASE NO. 4987 | REPORT DATE 02/16/94 CASE TYPE SOIL ONLY STATUS: REMEDIATION PLAN CASE CLOSED: REMEDIAL ACTION: REMEDIAL ACTION: REMEDIAL ACTION: | LEAK CAUSE UNKNOWN | SUBSTANCE GASOLINE | ABATEMENT METHOD NO ACTION TAKEN | PRELIMINARY SITE ASSESSMENT UNDERWAY: PRELIMINARY SITE ASSESSMENT WORKPLAN SUBMITTED: | |
| 06005013565 | MEYER SOUND | 2832 SAN PABLO AVE BERKELEY, CA 94702-2204 | ALAMEDA | 0.891 MILES | NORTHEAST | 3565 |
| CASE NO. 01NBC0028 | REPORT DATE 12/18/87 CASE TYPE UNDEFINED STATUS: NO ACTION CASE CLOSED: REMEDIAL ACTION: REMEDIAL ACTION: REMEDIAL ACTION: | LEAK CAUSE STRUCTURE FAILURE | SUBSTANCE MISCELLANEOUS MOTOR VEHICLE FUELS | ABATEMENT METHOD NO ACTION TAKEN | PRELIMINARY SITE ASSESSMENT UNDERWAY: PRELIMINARY SITE ASSESSMENT WORKPLAN SUBMITTED: | |
| 06005012916 | MACAULAY FOUNDRY | 811 CARLETON ST BERKELEY, CA 94710-2609 | ALAMEDA | 0.908 MILES | NORTHEAST | 2916 |
| CASE NO. NOT REPORTED | REPORT DATE 02/10/87 CASE TYPE SOIL ONLY STATUS: CASE CLOSED CASE CLOSED: REMEDIAL ACTION: REMEDIAL ACTION: REMEDIAL ACTION: | LEAK CAUSE STRUCTURE FAILURE | SUBSTANCE PAINT THINNER | ABATEMENT METHOD NO ACTION TAKEN | PRELIMINARY SITE ASSESSMENT UNDERWAY: PRELIMINARY SITE ASSESSMENT WORKPLAN SUBMITTED: | |
| 06005007757 | EMERALD PACKAGING | 2821 10TH ST BERKELEY, CA 94710-2710 | ALAMEDA | 0.910 MILES | NORTHEAST | 7757 |
| CASE NO. | REPORT DATE | LEAK CAUSE | SUBSTANCE | ABATEMENT METHOD | | |

ERIS ENVIRONMENTAL DATA REPORT
 CALIFORNIA LEAKING UNDERGROUND STORAGE TANKS
 LRST - PLOTTABLE SITES - PAGE 16

Sep 13, 1996

ERIS Report #111434A

| ERIS ID | FACILITY | ADDRESS | COUNTY | DISTANCE FROM SITE | DIRECTION FROM SITE | MAP ID |
|--------------------------|-----------------------------------------------------------------------------------------------------------------------------------------------------------------------------------|----------------------------------------------------------------------------------------------------------------------------------------------------------------------------------------------------------------------------|---------|-------------------------------------|---------------------|--------|
| CASE NO. NOT REPORTED | <u>REPORT DATE</u> 04/18/90 STATUS: LEAK BEING CONFIRMED CASE CLOSED: REMEDIAL ACTION: REMEDIAL ACTION PLAN: | <u>LEAK CAUSE</u> STRUCTURE FAILURE SUBSTANCE GASOLINE LEAK BEING CONFIRMED: POLLUTION CHARACTERIZATION: POST REMEDIAL ACTION MONITORING: | ALAMEDA | 0.926 MILES | SOUTHEAST | 6069 |
| 06005016069 | PELCO DISTRIBUTORS <u>REPORT DATE</u> 01/13/94 CASE TYPE SOIL ONLY STATUS: LEAK BEING CONFIRMED CASE CLOSED: REMEDIAL ACTION: REMEDIAL ACTION PLAN: | 1550 PARK AVE EMERYVILLE, CA 94608-3502 SUBSTANCE MISCELLANEOUS MOTOR VEHICLE FUELS LEAK CAUSE UNKNOWN LEAK BEING CONFIRMED: 12/18/95 POLLUTION CHARACTERIZATION: POST REMEDIAL ACTION MONITORING: | ALAMEDA | 0.940 MILES | SOUTHEAST | 2197 |
| 06005022197 | UNION BANK <u>REPORT DATE</u> 04/05/90 CASE TYPE OTHER STATUS: PRELIMINARY SITE ASSESSMENT UNDERWAY CASE CLOSED: REMEDIAL ACTION: REMEDIAL ACTION PLAN: | 1461 PARK AVE EMERYVILLE, CA 94608-3536 SUBSTANCE GASOLINE LEAK CAUSE STRUCTURE FAILURE UNDERWAY LEAK BEING CONFIRMED: POLLUTION CHARACTERIZATION: POST REMEDIAL ACTION MONITORING: | ALAMEDA | 0.944 MILES | NORTHEAST | 4058 |
| 06005004058 | CARLETON BUSINESS CENTER <u>REPORT DATE</u> 09/20/91 CASE TYPE OTHER STATUS: CASE CLOSED CASE CLOSED: 03/06/92 REMEDIAL ACTION: REMEDIAL ACTION PLAN: | 2703 7TH ST BERKELEY, CA 94710-26ND SUBSTANCE GASOLINE LEAK CAUSE STRUCTURE FAILURE LEAK BEING CONFIRMED: POLLUTION CHARACTERIZATION: POST REMEDIAL ACTION MONITORING: | ALAMEDA | 0.947 MILES | NORTHEAST | 4059 |
| 06005004059 | CARLETON BUSINESS CENTER <u>REPORT DATE</u> 04/27/89 CASE TYPE SOIL ONLY STATUS: CASE CLOSED CASE CLOSED: 03/06/92 REMEDIAL ACTION: REMEDIAL ACTION PLAN: | 2700 7TH ST BERKELEY, CA 94710-2602 SUBSTANCE GASOLINE LEAK CAUSE STRUCTURE FAILURE LEAK BEING CONFIRMED: POLLUTION CHARACTERIZATION: POST REMEDIAL ACTION MONITORING: | ALAMEDA | 0.950 MILES | SOUTHEAST | 474 |
| 06005000474 | AC TRANSIT <u>REPORT DATE</u> CASE TYPE | 1140 45TH ST EMERYVILLE, CA 94608-2902 SUBSTANCE | ALAMEDA | ABATEMENT METHOD NO ACTION TAKEN | SOUTHEAST | 474 |

ERIS ENVIRONMENTAL DATA REPORT
 CALIFORNIA LEAKING UNDERGROUND STORAGE TANKS
 LRST - PLOTTABLE SITES - PAGE 17

ERIS Report #111434A

Sep 13, 1996

| ERIS ID | FACILITY | ADDRESS | COUNTY | DISTANCE FROM SITE | DIRECTION FROM SITE | MAP ID |
|---------------------------------|---------------------------------------------------------------------------------------------------------------------------------------------------------|-------------------------------------------------------------------------------------------------------------------------------------------------------------------------|---------|-------------------------------------------------|---------------------|--------|
| <u>CASE NO.</u> NOT REPORTED | <u>REPORT DATE</u> 07/15/88 OTHER STATUS: POLLUTION CHARACTERIZATION CASE CLOSED: REMEDIAL ACTION: REMEDIAL ACTION PLAN: | <u>LEAK CAUSE</u> STRUCTURE FAILURE LEAK BEING CONFIRMED: POLLUTION CHARACTERIZATION: 03/25/88 POST REMEDIAL ACTION MONITORING: | | <u>ABATEMENT METHOD</u> EXCAVATE AND TREAT | | |
| 06005002746 | BERKELEY FARMS | 4550 SAN PABLO AVE EMERYVILLE, CA 94608-3330 | ALAMEDA | 0.951 MILES | SOUTHEAST | 2746 |
| <u>CASE NO.</u> NOT REPORTED | <u>REPORT DATE</u> 07/13/85 CASE TYPE SOIL ONLY STATUS: LEAK BEING CONFIRMED CASE CLOSED: REMEDIAL ACTION: REMEDIAL ACTION PLAN: | <u>LEAK CAUSE</u> STRUCTURE FAILURE MISCELLANEOUS MOTOR VEHICLE FUELS LEAK BEING CONFIRMED: POLLUTION CHARACTERIZATION: POST REMEDIAL ACTION MONITORING: | | <u>ABATEMENT METHOD</u> NO ACTION TAKEN | | |
| 06005006929 | DEL MONTE PLANT #35 | 4202 HOLLIS ST EMERYVILLE, CA 94608-3508 | ALAMEDA | 0.954 MILES | SOUTHEAST | 6929 |
| <u>CASE NO.</u> NOT REPORTED | <u>REPORT DATE</u> 03/04/86 CASE TYPE OTHER STATUS: POLLUTION CHARACTERIZATION CASE CLOSED: REMEDIAL ACTION: REMEDIAL ACTION PLAN: | <u>LEAK CAUSE</u> STRUCTURE FAILURE LEAK BEING CONFIRMED: POLLUTION CHARACTERIZATION: 09/10/91 POST REMEDIAL ACTION MONITORING: | | <u>ABATEMENT METHOD</u> NO ACTION TAKEN | | |
| 06005006102 | COBURN CONSTRUCTION | 1006 PARDEE ST BERKELEY, CA 94710-2628 | ALAMEDA | 0.964 MILES | NORTHEAST | 6102 |
| <u>CASE NO.</u> NOT REPORTED | <u>REPORT DATE</u> 12/18/86 CASE TYPE OTHER STATUS: CASE CLOSED CASE CLOSED: 10/01/92 REMEDIAL ACTION: REMEDIAL ACTION PLAN: | <u>LEAK CAUSE</u> STRUCTURE FAILURE UNLEADED GASOLINE LEAK BEING CONFIRMED: POLLUTION CHARACTERIZATION: POST REMEDIAL ACTION MONITORING: | | <u>ABATEMENT METHOD</u> EXCAVATE AND DISPOSE | | |
| 06005005803 | CITY OF EMERYVILLE | 3310 POWELL ST EMERYVILLE, CA 94608-1548 | ALAMEDA | 0.968 MILES | SOUTHWEST | 5803 |
| <u>CASE NO.</u> 4043 | <u>REPORT DATE</u> NOT REPORTED CASE TYPE OTHER STATUS: LEAK BEING CONFIRMED CASE CLOSED: REMEDIAL ACTION: REMEDIAL ACTION PLAN: | <u>LEAK CAUSE</u> UNKNOWN SUBSTANCE GASOLINE LEAK BEING CONFIRMED: POLLUTION CHARACTERIZATION: POST REMEDIAL ACTION MONITORING: | | <u>ABATEMENT METHOD</u> EXCAVATE AND DISPOSE | | |
| 06005021608 | TIME OIL | 2747 SAN PABLO AVE BERKELEY, CA 94702-2239 | ALAMEDA | 0.969 MILES | NORTHEAST | 1608 |
| <u>CASE NO.</u> | <u>REPORT DATE</u> CASE TYPE | <u>LEAK CAUSE</u> SUBSTANCE | | <u>ABATEMENT METHOD</u> | | |

ERIS ENVIRONMENTAL DATA REPORT
 CALIFORNIA LEAKING UNDERGROUND STORAGE TANKS
 LRST - PLOTTABLE SITES - PAGE 18

ERIS Report #111434A

Sep 13, 1996

| ERIS ID | CASE NO. | FACILITY | REPORT DATE | CASE TYPE | ADDRESS | COUNTY | DISTANCE FROM SITE | DIRECTION FROM SITE | MAP ID |
|-------------|----------|----------------------------|--------------------------------------------------------------------------------------------------------------------------------------------------------------------------------------------------------------------------------------------------------------|-----------|-----------------------------------------------|---------|--------------------|---------------------|--------|
| 06005016459 | 4255 | PLYWOOD LUMBER AND SALES | 11/18/91 | OTHER | 4050 HORTON ST EMERYVILLE, CA 94608-3510 | ALAMEDA | 0.977 MILES | SOUTHEAST | 6459 |
| | | | LEAK CAUSE: STRUCTURE FAILURE STATUS: PRELIMINARY SITE ASSESSMENT WORKPLAN SUBMITTED CASE CLOSED: POLLUTION CHARACTERIZATION: 06/29/94 REMEDIAL ACTION: POLLUTION CHARACTERIZATION: 11/14/91 REMEDIATION PLAN: POST REMEDIAL ACTION MONITORING: | | | | | | |
| | | | LEAK CAUSE: UNKNOWN STATUS: LEAK BEING CONFIRMED CASE CLOSED: LEAK BEING CONFIRMED REMEDIAL ACTION: POLLUTION CHARACTERIZATION: REMEDIATION PLAN: POST REMEDIAL ACTION MONITORING: | | | | | | |
| 06005005801 | 3638 | CITY OF EMERYVILLE | 02/27/91 | OTHER | 1333 PARK AVE EMERYVILLE, CA 94608-3517 | ALAMEDA | 0.977 MILES | SOUTHEAST | 5801 |
| | | | LEAK CAUSE: STRUCTURE FAILURE STATUS: PRELIMINARY SITE ASSESSMENT UNDERWAY CASE CLOSED: LEAK BEING CONFIRMED REMEDIAL ACTION: POLLUTION CHARACTERIZATION: REMEDIATION PLAN: POST REMEDIAL ACTION MONITORING: | | | | | | |
| | | | LEAK CAUSE: UNKNOWN STATUS: LEAK BEING CONFIRMED CASE CLOSED: LEAK BEING CONFIRMED REMEDIAL ACTION: POLLUTION CHARACTERIZATION: REMEDIATION PLAN: POST REMEDIAL ACTION MONITORING: | | | | | | |
| 06005002751 | 259 | BERKELEY HYDRAULIC SERVICE | 04/26/88 | OTHER | 2734 SAN PABLO AVE BERKELEY, CA 94702-2240 | ALAMEDA | 0.986 MILES | NORTHEAST | 2751 |
| | | | LEAK CAUSE: STRUCTURE FAILURE STATUS: PRELIMINARY SITE ASSESSMENT UNDERWAY CASE CLOSED: LEAK BEING CONFIRMED REMEDIAL ACTION: POLLUTION CHARACTERIZATION: REMEDIATION PLAN: POST REMEDIAL ACTION MONITORING: | | | | | | |
| | | | LEAK CAUSE: UNKNOWN STATUS: LEAK BEING CONFIRMED CASE CLOSED: LEAK BEING CONFIRMED REMEDIAL ACTION: POLLUTION CHARACTERIZATION: REMEDIATION PLAN: POST REMEDIAL ACTION MONITORING: | | | | | | |
| 06005014780 | 259 | NATIONAL ENVIRONMENTAL | 12/03/90 | SOIL ONLY | 4055 HUBBARD ST EMERYVILLE, CA 94608-3513 | ALAMEDA | 0.994 MILES | SOUTHEAST | 4780 |
| | | | LEAK CAUSE: STRUCTURE FAILURE STATUS: PRELIMINARY SITE ASSESSMENT WORKPLAN SUBMITTED CASE CLOSED: PRELIMINARY SITE ASSESSMENT UNDERWAY: 07/29/88 REMEDIAL ACTION: POLLUTION CHARACTERIZATION: REMEDIATION PLAN: POST REMEDIAL ACTION MONITORING: | | | | | | |
| | | | LEAK CAUSE: UNKNOWN STATUS: LEAK BEING CONFIRMED CASE CLOSED: LEAK BEING CONFIRMED REMEDIAL ACTION: POLLUTION CHARACTERIZATION: REMEDIATION PLAN: POST REMEDIAL ACTION MONITORING: | | | | | | |
| 06005002750 | | BERKELEY HUMANE SOCIETY | | | 2700 9TH ST BERKELEY, CA 94710-2606 | ALAMEDA | 0.994 MILES | NORTHEAST | 2750 |
| | | | LEAK CAUSE: UNKNOWN STATUS: LEAK BEING CONFIRMED CASE CLOSED: LEAK BEING CONFIRMED REMEDIAL ACTION: POLLUTION CHARACTERIZATION: REMEDIATION PLAN: POST REMEDIAL ACTION MONITORING: | | | | | | |

ERIS ENVIRONMENTAL DATA REPORT
 CALIFORNIA LEAKING UNDERGROUND STORAGE TANKS
 LRST - PLOTTABLE SITES - PAGE 19

ERIS Report #111434A

Sep 13, 1996

| ERIS ID | FACILITY | ADDRESS | COUNTY | DISTANCE FROM SITE | DIRECTION FROM SITE | MAP ID |
|---------|----------|---------|--------|--------------------|---------------------|--------|
|---------|----------|---------|--------|--------------------|---------------------|--------|

| | | | | | | |
|--------------------------|----------------------------------------|----------------------------------|-------------------------------------------------|--|--|--|
| CASE NO. NOT REPORTED | REPORT DATE 01/31/91 | LEAK CAUSE STRUCTURE FAILURE | ABATEMENT METHOD NO ACTION TAKEN | | | |
| | CASE TYPE SOIL ONLY | SUBSTANCE XYLENE | | | | |
| | STATUS: CASE CLOSED | LEAK BEING CONFIRMED: | PRELIMINARY SITE ASSESSMENT UNDERWAY: | | | |
| | CASE CLOSED: 07/25/94 | POLLUTION CHARACTERIZATION: | PRELIMINARY SITE ASSESSMENT WORKPLAN SUBMITTED: | | | |
| | REMEDIAL ACTION: REMEDICATION PLAN: | POST REMEDIAL ACTION MONITORING: | | | | |

ERIIS ENVIRONMENTAL DATA REPORT
 RESOURCE CONSERVATION AND RECOVERY INFORMATION SYSTEM
 RCRIS_SG - PLOTTABLE SITES - PAGE 10

ERIIS Report #111434A

Sep 13, 1996

| ERIIS ID EPA ID | FACILITY | ADDRESS | RAATS ISSUE DATE RAATS ACTION/STATUS RAATS PENALTIES | DISTANCE FROM SITE | DIRECTION FROM SITE | MAP ID |
|--------------------|----------|---------|------------------------------------------------------------|-----------------------|------------------------|--------|
|--------------------|----------|---------|------------------------------------------------------------|-----------------------|------------------------|--------|

| | | | | | | |
|-----------------------------|------------------------------------|----------------------------------------------|--------------------------------|-------------|-----------|------|
| 06008007118 CAD982000812 | WEATHERFORD BMW COUNTY: ALAMEDA | 4056 HUBBARD ST EMERYVILLE, CA 94608-3514 | FACILITY NOT REPORTED IN RAATS | 0.994 MILES | SOUTHEAST | 7118 |
|-----------------------------|------------------------------------|----------------------------------------------|--------------------------------|-------------|-----------|------|

HAZARDOUS WASTES

| WASTE CODE: | AMOUNT OF WASTE: | SOURCE OF INFO: |
|-------------|------------------|-----------------|
| 1. D000 | .00000 | NOTIFICATION |
| 2. D001 | .00000 | NOTIFICATION |
| 3. F003 | .00000 | NOTIFICATION |
| 4. F005 | .00000 | NOTIFICATION |

ERIS ENVIRONMENTAL DATA REPORT
TOXIC RELEASE INVENTORY SYSTEM
TRI - PLOTTABLE SITES - PAGE 1

ERIS Report #1111434A

Sep 13, 1996

| ERIS ID EPA ID | FACILITY FACILITY ID | ADDRESS | COUNTY | SIC CODE | CONTACT PHONE | DISTANCE FROM SITE | DIRECTION FROM SITE | MAP ID | | | | | | | | | | | | | | | | | | | | | | | | | | | | | | | | | | | | | | | | | | | | | | | | | | | | | | |
|--------------------------------------------------------------------------------------------------------------------------------------------------------------------------------------------------------------------------------------------------------------------------------------------------------------------------------------------------------------------------------------------------------------------------------------------------------------------------------------------------------------------------------------------------------------------------------------------------------------------------------------------------------------------------------------------------------------------------------------------------------------------------------------------------------------------------------------------------------------------------------------------------------------------------------------------|----------------------------------------------|--------------------------------------------|------------------------|-------------|--------------------------------------|-----------------------|------------------------|--------------|-----------------|--|-------------------------------------------|--|-------------|--|-----------------|--|--------------|---------------------|------------------|--------------|------------------------|-------------|--------------|--|--|--|-----|-----|---|---|---|-----|------|-------|-------|-----|-----|---|---|---|-----|------|-------|-------|---|----|---|---|---|----|---|------|------|---|-----|---|---|---|-----|----|----|----|
| 06009001476 CAD009114265 | COULTER STEEL & FORGE CO. 94608CLTRS14946 | 1494 67TH ST EMERYVILLE, CA 94608 | ALAMEDA | 3462 | JANE M. COULTER (510) 420-3500 | 0.354 MILES | NORTHEAST | 1476 | | | | | | | | | | | | | | | | | | | | | | | | | | | | | | | | | | | | | | | | | | | | | | | | | | | | | | |
| <table border="0"> <tr> <td colspan="2"><u>CHEMICAL</u></td> <td colspan="2"><u>RELEASES (LBS.) (TRANSFERS (LBS.))</u></td> <td colspan="2"><u>POTW</u></td> <td colspan="2"><u>OFF-SITE</u></td> <td><u>TOTAL</u></td> </tr> <tr> <td><u>FUGITIVE AIR</u></td> <td><u>STACK AIR</u></td> <td><u>WATER</u></td> <td><u>UNDER INJECTION</u></td> <td><u>LAND</u></td> <td><u>TOTAL</u></td> <td></td> <td></td> <td></td> </tr> <tr> <td>0</td> <td>0</td> <td>0</td> <td>0</td> <td>0</td> <td>0</td> <td>0</td> <td>172</td> <td>172</td> </tr> <tr> <td>0</td> <td>0</td> <td>0</td> <td>0</td> <td>0</td> <td>0</td> <td>0</td> <td>919</td> <td>919</td> </tr> <tr> <td>0</td> <td>0</td> <td>0</td> <td>0</td> <td>0</td> <td>0</td> <td>0</td> <td>1122</td> <td>1122</td> </tr> </table> | | | | | | | | | <u>CHEMICAL</u> | | <u>RELEASES (LBS.) (TRANSFERS (LBS.))</u> | | <u>POTW</u> | | <u>OFF-SITE</u> | | <u>TOTAL</u> | <u>FUGITIVE AIR</u> | <u>STACK AIR</u> | <u>WATER</u> | <u>UNDER INJECTION</u> | <u>LAND</u> | <u>TOTAL</u> | | | | 0 | 0 | 0 | 0 | 0 | 0 | 0 | 172 | 172 | 0 | 0 | 0 | 0 | 0 | 0 | 0 | 919 | 919 | 0 | 0 | 0 | 0 | 0 | 0 | 0 | 1122 | 1122 | | | | | | | | | |
| <u>CHEMICAL</u> | | <u>RELEASES (LBS.) (TRANSFERS (LBS.))</u> | | <u>POTW</u> | | <u>OFF-SITE</u> | | <u>TOTAL</u> | | | | | | | | | | | | | | | | | | | | | | | | | | | | | | | | | | | | | | | | | | | | | | | | | | | | | | |
| <u>FUGITIVE AIR</u> | <u>STACK AIR</u> | <u>WATER</u> | <u>UNDER INJECTION</u> | <u>LAND</u> | <u>TOTAL</u> | | | | | | | | | | | | | | | | | | | | | | | | | | | | | | | | | | | | | | | | | | | | | | | | | | | | | | | | | |
| 0 | 0 | 0 | 0 | 0 | 0 | 0 | 172 | 172 | | | | | | | | | | | | | | | | | | | | | | | | | | | | | | | | | | | | | | | | | | | | | | | | | | | | | | |
| 0 | 0 | 0 | 0 | 0 | 0 | 0 | 919 | 919 | | | | | | | | | | | | | | | | | | | | | | | | | | | | | | | | | | | | | | | | | | | | | | | | | | | | | | |
| 0 | 0 | 0 | 0 | 0 | 0 | 0 | 1122 | 1122 | | | | | | | | | | | | | | | | | | | | | | | | | | | | | | | | | | | | | | | | | | | | | | | | | | | | | | |
| 06009001482 CAD981390750 | WHITNEY RESEARCH TOOL CO. 94608WHTNY5679L | 5679 LANDREGAN ST EMERYVILLE, CA 94608 | ALAMEDA | 3494 | MARK PRESCOTT (510) 653-5100 | 0.399 MILES | SOUTHEAST | 1482 | | | | | | | | | | | | | | | | | | | | | | | | | | | | | | | | | | | | | | | | | | | | | | | | | | | | | | |
| <table border="0"> <tr> <td colspan="2"><u>CHEMICAL</u></td> <td colspan="2"><u>RELEASES (LBS.) (TRANSFERS (LBS.))</u></td> <td colspan="2"><u>POTW</u></td> <td colspan="2"><u>OFF-SITE</u></td> <td><u>TOTAL</u></td> </tr> <tr> <td><u>FUGITIVE AIR</u></td> <td><u>STACK AIR</u></td> <td><u>WATER</u></td> <td><u>UNDER INJECTION</u></td> <td><u>LAND</u></td> <td><u>TOTAL</u></td> <td></td> <td></td> <td></td> </tr> <tr> <td>0</td> <td>0</td> <td>0</td> <td>0</td> <td>0</td> <td>0</td> <td>5</td> <td>34255</td> <td>34255</td> </tr> <tr> <td>0</td> <td>0</td> <td>0</td> <td>0</td> <td>0</td> <td>0</td> <td>5</td> <td>48255</td> <td>48255</td> </tr> </table> | | | | | | | | | <u>CHEMICAL</u> | | <u>RELEASES (LBS.) (TRANSFERS (LBS.))</u> | | <u>POTW</u> | | <u>OFF-SITE</u> | | <u>TOTAL</u> | <u>FUGITIVE AIR</u> | <u>STACK AIR</u> | <u>WATER</u> | <u>UNDER INJECTION</u> | <u>LAND</u> | <u>TOTAL</u> | | | | 0 | 0 | 0 | 0 | 0 | 0 | 5 | 34255 | 34255 | 0 | 0 | 0 | 0 | 0 | 0 | 5 | 48255 | 48255 | | | | | | | | | | | | | | | | | | |
| <u>CHEMICAL</u> | | <u>RELEASES (LBS.) (TRANSFERS (LBS.))</u> | | <u>POTW</u> | | <u>OFF-SITE</u> | | <u>TOTAL</u> | | | | | | | | | | | | | | | | | | | | | | | | | | | | | | | | | | | | | | | | | | | | | | | | | | | | | | |
| <u>FUGITIVE AIR</u> | <u>STACK AIR</u> | <u>WATER</u> | <u>UNDER INJECTION</u> | <u>LAND</u> | <u>TOTAL</u> | | | | | | | | | | | | | | | | | | | | | | | | | | | | | | | | | | | | | | | | | | | | | | | | | | | | | | | | | |
| 0 | 0 | 0 | 0 | 0 | 0 | 5 | 34255 | 34255 | | | | | | | | | | | | | | | | | | | | | | | | | | | | | | | | | | | | | | | | | | | | | | | | | | | | | | |
| 0 | 0 | 0 | 0 | 0 | 0 | 5 | 48255 | 48255 | | | | | | | | | | | | | | | | | | | | | | | | | | | | | | | | | | | | | | | | | | | | | | | | | | | | | | |
| 06009001489 CAD009113473 | OLIVER RUBBER CO. 94662LVRBR12006 | 1200 65TH ST OAKLAND, CA 94608 | ALAMEDA | 3011 | TOM PALMER (313) 561-1100 | 0.472 MILES | NORTHEAST | 1489 | | | | | | | | | | | | | | | | | | | | | | | | | | | | | | | | | | | | | | | | | | | | | | | | | | | | | | |
| <table border="0"> <tr> <td colspan="2"><u>CHEMICAL</u></td> <td colspan="2"><u>RELEASES (LBS.) (TRANSFERS (LBS.))</u></td> <td colspan="2"><u>POTW</u></td> <td colspan="2"><u>OFF-SITE</u></td> <td><u>TOTAL</u></td> </tr> <tr> <td><u>FUGITIVE AIR</u></td> <td><u>STACK AIR</u></td> <td><u>WATER</u></td> <td><u>UNDER INJECTION</u></td> <td><u>LAND</u></td> <td><u>TOTAL</u></td> <td></td> <td></td> <td></td> </tr> <tr> <td>5</td> <td>5</td> <td>0</td> <td>0</td> <td>0</td> <td>10</td> <td>5</td> <td>11255</td> <td>11255</td> </tr> </table> | | | | | | | | | <u>CHEMICAL</u> | | <u>RELEASES (LBS.) (TRANSFERS (LBS.))</u> | | <u>POTW</u> | | <u>OFF-SITE</u> | | <u>TOTAL</u> | <u>FUGITIVE AIR</u> | <u>STACK AIR</u> | <u>WATER</u> | <u>UNDER INJECTION</u> | <u>LAND</u> | <u>TOTAL</u> | | | | 5 | 5 | 0 | 0 | 0 | 10 | 5 | 11255 | 11255 | | | | | | | | | | | | | | | | | | | | | | | | | | | |
| <u>CHEMICAL</u> | | <u>RELEASES (LBS.) (TRANSFERS (LBS.))</u> | | <u>POTW</u> | | <u>OFF-SITE</u> | | <u>TOTAL</u> | | | | | | | | | | | | | | | | | | | | | | | | | | | | | | | | | | | | | | | | | | | | | | | | | | | | | | |
| <u>FUGITIVE AIR</u> | <u>STACK AIR</u> | <u>WATER</u> | <u>UNDER INJECTION</u> | <u>LAND</u> | <u>TOTAL</u> | | | | | | | | | | | | | | | | | | | | | | | | | | | | | | | | | | | | | | | | | | | | | | | | | | | | | | | | | |
| 5 | 5 | 0 | 0 | 0 | 10 | 5 | 11255 | 11255 | | | | | | | | | | | | | | | | | | | | | | | | | | | | | | | | | | | | | | | | | | | | | | | | | | | | | | |
| 06009001496 NA | ASPHALT PRODS. OIL CORP. 94710SPHLT1001A | 1001 ASHBY AVE BERKELEY, CA 94710 | ALAMEDA | 2952 | BART MALINA (813) 631-4100 | 0.664 MILES | NORTHEAST | 1496 | | | | | | | | | | | | | | | | | | | | | | | | | | | | | | | | | | | | | | | | | | | | | | | | | | | | | | |
| <table border="0"> <tr> <td colspan="2"><u>CHEMICAL</u></td> <td colspan="2"><u>RELEASES (LBS.) (TRANSFERS (LBS.))</u></td> <td colspan="2"><u>POTW</u></td> <td colspan="2"><u>OFF-SITE</u></td> <td><u>TOTAL</u></td> </tr> <tr> <td><u>FUGITIVE AIR</u></td> <td><u>STACK AIR</u></td> <td><u>WATER</u></td> <td><u>UNDER INJECTION</u></td> <td><u>LAND</u></td> <td><u>TOTAL</u></td> <td></td> <td></td> <td></td> </tr> <tr> <td>120</td> <td>2</td> <td>0</td> <td>0</td> <td>0</td> <td>122</td> <td>0</td> <td>250</td> <td>250</td> </tr> </table> | | | | | | | | | <u>CHEMICAL</u> | | <u>RELEASES (LBS.) (TRANSFERS (LBS.))</u> | | <u>POTW</u> | | <u>OFF-SITE</u> | | <u>TOTAL</u> | <u>FUGITIVE AIR</u> | <u>STACK AIR</u> | <u>WATER</u> | <u>UNDER INJECTION</u> | <u>LAND</u> | <u>TOTAL</u> | | | | 120 | 2 | 0 | 0 | 0 | 122 | 0 | 250 | 250 | | | | | | | | | | | | | | | | | | | | | | | | | | | |
| <u>CHEMICAL</u> | | <u>RELEASES (LBS.) (TRANSFERS (LBS.))</u> | | <u>POTW</u> | | <u>OFF-SITE</u> | | <u>TOTAL</u> | | | | | | | | | | | | | | | | | | | | | | | | | | | | | | | | | | | | | | | | | | | | | | | | | | | | | | |
| <u>FUGITIVE AIR</u> | <u>STACK AIR</u> | <u>WATER</u> | <u>UNDER INJECTION</u> | <u>LAND</u> | <u>TOTAL</u> | | | | | | | | | | | | | | | | | | | | | | | | | | | | | | | | | | | | | | | | | | | | | | | | | | | | | | | | | |
| 120 | 2 | 0 | 0 | 0 | 122 | 0 | 250 | 250 | | | | | | | | | | | | | | | | | | | | | | | | | | | | | | | | | | | | | | | | | | | | | | | | | | | | | | |
| 06009001479 CAD009206128 | HARCROS PIGMENTS INC. 94608PFZRP4650S | 4650 SHELLMOUND ST EMERYVILLE, CA 94608 | ALAMEDA | 2816 | WAYNE C. GROTH (510) 653-6151 | 0.697 MILES | SOUTHEAST | 1479 | | | | | | | | | | | | | | | | | | | | | | | | | | | | | | | | | | | | | | | | | | | | | | | | | | | | | | |
| <table border="0"> <tr> <td colspan="2"><u>CHEMICAL</u></td> <td colspan="2"><u>RELEASES (LBS.) (TRANSFERS (LBS.))</u></td> <td colspan="2"><u>POTW</u></td> <td colspan="2"><u>OFF-SITE</u></td> <td><u>TOTAL</u></td> </tr> <tr> <td><u>FUGITIVE AIR</u></td> <td><u>STACK AIR</u></td> <td><u>WATER</u></td> <td><u>UNDER INJECTION</u></td> <td><u>LAND</u></td> <td><u>TOTAL</u></td> <td></td> <td></td> <td></td> </tr> <tr> <td>0</td> <td>0</td> <td>0</td> <td>0</td> <td>0</td> <td>0</td> <td>0</td> <td>0</td> <td>0</td> </tr> <tr> <td>0</td> <td>0</td> <td>0</td> <td>0</td> <td>0</td> <td>0</td> <td>2266</td> <td>9</td> <td>2275</td> </tr> </table> | | | | | | | | | <u>CHEMICAL</u> | | <u>RELEASES (LBS.) (TRANSFERS (LBS.))</u> | | <u>POTW</u> | | <u>OFF-SITE</u> | | <u>TOTAL</u> | <u>FUGITIVE AIR</u> | <u>STACK AIR</u> | <u>WATER</u> | <u>UNDER INJECTION</u> | <u>LAND</u> | <u>TOTAL</u> | | | | 0 | 0 | 0 | 0 | 0 | 0 | 0 | 0 | 0 | 0 | 0 | 0 | 0 | 0 | 0 | 2266 | 9 | 2275 | | | | | | | | | | | | | | | | | | |
| <u>CHEMICAL</u> | | <u>RELEASES (LBS.) (TRANSFERS (LBS.))</u> | | <u>POTW</u> | | <u>OFF-SITE</u> | | <u>TOTAL</u> | | | | | | | | | | | | | | | | | | | | | | | | | | | | | | | | | | | | | | | | | | | | | | | | | | | | | | |
| <u>FUGITIVE AIR</u> | <u>STACK AIR</u> | <u>WATER</u> | <u>UNDER INJECTION</u> | <u>LAND</u> | <u>TOTAL</u> | | | | | | | | | | | | | | | | | | | | | | | | | | | | | | | | | | | | | | | | | | | | | | | | | | | | | | | | | |
| 0 | 0 | 0 | 0 | 0 | 0 | 0 | 0 | 0 | | | | | | | | | | | | | | | | | | | | | | | | | | | | | | | | | | | | | | | | | | | | | | | | | | | | | | |
| 0 | 0 | 0 | 0 | 0 | 0 | 2266 | 9 | 2275 | | | | | | | | | | | | | | | | | | | | | | | | | | | | | | | | | | | | | | | | | | | | | | | | | | | | | | |
| 06009001497 CAD009146663 | PQ CORP. 94710THPQC801GR | 801 GRAYSON ST BERKELEY, CA 94710 | ALAMEDA | 2819 | MARK D. IGNATOWICZ (510) 845-1048 | 0.796 MILES | NORTHEAST | 1497 | | | | | | | | | | | | | | | | | | | | | | | | | | | | | | | | | | | | | | | | | | | | | | | | | | | | | | |
| <table border="0"> <tr> <td colspan="2"><u>CHEMICAL</u></td> <td colspan="2"><u>RELEASES (LBS.) (TRANSFERS (LBS.))</u></td> <td colspan="2"><u>POTW</u></td> <td colspan="2"><u>OFF-SITE</u></td> <td><u>TOTAL</u></td> </tr> <tr> <td><u>FUGITIVE AIR</u></td> <td><u>STACK AIR</u></td> <td><u>WATER</u></td> <td><u>UNDER INJECTION</u></td> <td><u>LAND</u></td> <td><u>TOTAL</u></td> <td></td> <td></td> <td></td> </tr> <tr> <td>5</td> <td>250</td> <td>0</td> <td>0</td> <td>0</td> <td>255</td> <td>0</td> <td>0</td> <td>0</td> </tr> </table> | | | | | | | | | <u>CHEMICAL</u> | | <u>RELEASES (LBS.) (TRANSFERS (LBS.))</u> | | <u>POTW</u> | | <u>OFF-SITE</u> | | <u>TOTAL</u> | <u>FUGITIVE AIR</u> | <u>STACK AIR</u> | <u>WATER</u> | <u>UNDER INJECTION</u> | <u>LAND</u> | <u>TOTAL</u> | | | | 5 | 250 | 0 | 0 | 0 | 255 | 0 | 0 | 0 | | | | | | | | | | | | | | | | | | | | | | | | | | | |
| <u>CHEMICAL</u> | | <u>RELEASES (LBS.) (TRANSFERS (LBS.))</u> | | <u>POTW</u> | | <u>OFF-SITE</u> | | <u>TOTAL</u> | | | | | | | | | | | | | | | | | | | | | | | | | | | | | | | | | | | | | | | | | | | | | | | | | | | | | | |
| <u>FUGITIVE AIR</u> | <u>STACK AIR</u> | <u>WATER</u> | <u>UNDER INJECTION</u> | <u>LAND</u> | <u>TOTAL</u> | | | | | | | | | | | | | | | | | | | | | | | | | | | | | | | | | | | | | | | | | | | | | | | | | | | | | | | | | |
| 5 | 250 | 0 | 0 | 0 | 255 | 0 | 0 | 0 | | | | | | | | | | | | | | | | | | | | | | | | | | | | | | | | | | | | | | | | | | | | | | | | | | | | | | |
| 06009001481 CAD0093934601 | SHERWIN-WILLIAMS CO. 94608SHRW1450S | 1450 SHERWIN ST EMERYVILLE, CA 94608 | ALAMEDA | 2851 | SUE FREE (415) 420-7206 | 0.853 MILES | SOUTHEAST | 1481 | | | | | | | | | | | | | | | | | | | | | | | | | | | | | | | | | | | | | | | | | | | | | | | | | | | | | | |
| <table border="0"> <tr> <td colspan="2"><u>CHEMICAL</u></td> <td colspan="2"><u>RELEASES (LBS.) (TRANSFERS (LBS.))</u></td> <td colspan="2"><u>POTW</u></td> <td colspan="2"><u>OFF-SITE</u></td> <td><u>TOTAL</u></td> </tr> <tr> <td><u>FUGITIVE AIR</u></td> <td><u>STACK AIR</u></td> <td><u>WATER</u></td> <td><u>UNDER INJECTION</u></td> <td><u>LAND</u></td> <td><u>TOTAL</u></td> <td></td> <td></td> <td></td> </tr> <tr> <td>432</td> <td>308</td> <td>0</td> <td>0</td> <td>0</td> <td>740</td> <td>1269</td> <td>327</td> <td>1596</td> </tr> <tr> <td>432</td> <td>192</td> <td>0</td> <td>0</td> <td>0</td> <td>624</td> <td>1591</td> <td>409</td> <td>2000</td> </tr> <tr> <td>0</td> <td>50</td> <td>2</td> <td>0</td> <td>0</td> <td>52</td> <td>4</td> <td>2565</td> <td>2569</td> </tr> <tr> <td>3</td> <td>317</td> <td>0</td> <td>0</td> <td>0</td> <td>320</td> <td>76</td> <td>20</td> <td>96</td> </tr> </table> | | | | | | | | | <u>CHEMICAL</u> | | <u>RELEASES (LBS.) (TRANSFERS (LBS.))</u> | | <u>POTW</u> | | <u>OFF-SITE</u> | | <u>TOTAL</u> | <u>FUGITIVE AIR</u> | <u>STACK AIR</u> | <u>WATER</u> | <u>UNDER INJECTION</u> | <u>LAND</u> | <u>TOTAL</u> | | | | 432 | 308 | 0 | 0 | 0 | 740 | 1269 | 327 | 1596 | 432 | 192 | 0 | 0 | 0 | 624 | 1591 | 409 | 2000 | 0 | 50 | 2 | 0 | 0 | 52 | 4 | 2565 | 2569 | 3 | 317 | 0 | 0 | 0 | 320 | 76 | 20 | 96 |
| <u>CHEMICAL</u> | | <u>RELEASES (LBS.) (TRANSFERS (LBS.))</u> | | <u>POTW</u> | | <u>OFF-SITE</u> | | <u>TOTAL</u> | | | | | | | | | | | | | | | | | | | | | | | | | | | | | | | | | | | | | | | | | | | | | | | | | | | | | | |
| <u>FUGITIVE AIR</u> | <u>STACK AIR</u> | <u>WATER</u> | <u>UNDER INJECTION</u> | <u>LAND</u> | <u>TOTAL</u> | | | | | | | | | | | | | | | | | | | | | | | | | | | | | | | | | | | | | | | | | | | | | | | | | | | | | | | | | |
| 432 | 308 | 0 | 0 | 0 | 740 | 1269 | 327 | 1596 | | | | | | | | | | | | | | | | | | | | | | | | | | | | | | | | | | | | | | | | | | | | | | | | | | | | | | |
| 432 | 192 | 0 | 0 | 0 | 624 | 1591 | 409 | 2000 | | | | | | | | | | | | | | | | | | | | | | | | | | | | | | | | | | | | | | | | | | | | | | | | | | | | | | |
| 0 | 50 | 2 | 0 | 0 | 52 | 4 | 2565 | 2569 | | | | | | | | | | | | | | | | | | | | | | | | | | | | | | | | | | | | | | | | | | | | | | | | | | | | | | |
| 3 | 317 | 0 | 0 | 0 | 320 | 76 | 20 | 96 | | | | | | | | | | | | | | | | | | | | | | | | | | | | | | | | | | | | | | | | | | | | | | | | | | | | | | |

ERIIS ENVIRONMENTAL DATA REPORT
TOXIC RELEASE INVENTORY SYSTEM
TRI - PLOTTABLE SITES - PAGE 2

| ERIIS ID EPA ID | FACILITY FACILITY ID | ADDRESS | COUNTY | SIC CODE | CONTACT PHONE | DISTANCE FROM SITE | DIRECTION FROM SITE | MAP ID | | | | | | | | | | | | | | | | | | | | | | | | | | | | | | | | | | | | | | | | | | | | | | | | | | | | | | | | | | | | | | | | | | | | | | | | | | | | | | | | | | | | | | | | | | | | | | | | | | | | | | | | | | | | | | | | | | | | | | | | | | | | | | | | | | | | | | | | | | | | | | | | |
|---------------------------------------------------------------------------------------------------------------------------------------------------------------------------------------------------------------------------------------------------------------------------------------------------------------------------------------------------------------------------------------------------------------------------------------------------------------------------------------------------------------------------------------------------------------------------------------------------------------------------------------------------------------------------------------------------------------------------------------------------------------------------------------------------------------------------------------------------------------------------------------------------------------------------------------------------------------------------------------------------------------------------------------------------------------------------------------------------------------------------------------------------------------------------------------------------------------------------------------------------------------------------------------------------------------------------------------------------------------------------------------------------------------------------------------------------------------------------------------------------------------------------------------------------------------------------------------------------------------------------------------------------------------------------------------------------------------------------------------------------------------------------------------------------------------------------------------------------------------------------------------------------------------------------------------------------------------------------------------------------------------------------------------------------------------------------------------|------------------------------------------|---------------------------------------|----------------------------------|----------|------------------------------------|-----------------------|------------------------|--------|----------|--|--|----------------------------------|--|--|--|--|--|--------------|-----------|-------|-----------------|------|-------|------|----------|-------|---|----|---|---|-----|-----|---|------|------|-----|----|---|---|------|------|---|-------|-------|-------------|---|---|---|-----|-----|---|-----|-----|-------------------|---|---|---|------|------|---|------|------|-----------|--|--|--|--|--|--|--|--|-----------------------|--|--|---------|--|--|--|--|--|-----------------------------|-----------------|---------------------------------------|---------|------|------------------------------------|-------------|-----------|------|-----------------------------------------------------------------------------------------------------------------------------------------------------------------------------------------------------------------------------------------------------------------------------------------------------------------------------------------------------------------------------------------------------------------------------------------------------------------------------------------------------------------------------------------------------------------------------------------------------------------------------------------------------------------------------------------------------------------------------------------------------------------|--|--|--|--|--|--|--|--|----------|--|--|----------------------------------|--|--|--|--|--|--------------|-----------|-------|-----------------|------|-------|------|----------|-------|---|----|---|---|---|----|---|------|------|-----|----|---|---|---|-----|---|-------|-------|-------------|--|--|--|--|--|--|--|--|-------------------|--|--|--|--|--|--|--|--|
| 06009001494 CAD981396468 | MACAULAY FOUNDRY INC. 94710MCLYF811CA | 811 CARLETON ST BERKELEY, CA 94710 | ALAMEDA | 3321 | DONALD A. PARRY (510) 845-2911 | 0.910 MILES | NORTHEAST | 1494 | | | | | | | | | | | | | | | | | | | | | | | | | | | | | | | | | | | | | | | | | | | | | | | | | | | | | | | | | | | | | | | | | | | | | | | | | | | | | | | | | | | | | | | | | | | | | | | | | | | | | | | | | | | | | | | | | | | | | | | | | | | | | | | | | | | | | | | | | | | | | | | | |
| <table border="0"> <tr> <td colspan="3">CHEMICAL</td> <td colspan="3">RELEASES (LBS./TRANSFERS (LBS.))</td> <td colspan="3"></td> </tr> <tr> <td>FUGITIVE AIR</td> <td>STACK AIR</td> <td>WATER</td> <td>UNDER INJECTION</td> <td>LAND</td> <td>TOTAL</td> <td>POTW</td> <td>OFF-SITE</td> <td>TOTAL</td> </tr> <tr> <td>0</td> <td>0</td> <td>0</td> <td>0</td> <td>250</td> <td>250</td> <td>0</td> <td>164</td> <td>164</td> </tr> <tr> <td>0</td> <td>0</td> <td>0</td> <td>0</td> <td>2754</td> <td>2754</td> <td>0</td> <td>2754</td> <td>2754</td> </tr> <tr> <td>0</td> <td>0</td> <td>0</td> <td>0</td> <td>250</td> <td>250</td> <td>0</td> <td>342</td> <td>342</td> </tr> <tr> <td>0</td> <td>0</td> <td>0</td> <td>0</td> <td>1789</td> <td>1789</td> <td>0</td> <td>1789</td> <td>1789</td> </tr> <tr> <td colspan="3">MANGANESE</td> <td colspan="3"></td> <td colspan="3"></td> </tr> <tr> <td colspan="3">ELECTRO-COATINGS INC.</td> <td colspan="3">ALAMEDA</td> <td colspan="3"></td> </tr> <tr> <td>06009001478 CAD009116229</td> <td>94608LCTRC1421P</td> <td>1421 PARK AVE EMERYVILLE, CA 94608</td> <td>ALAMEDA</td> <td>3471</td> <td>GARY D. WILLIAMS (510) 849-4075</td> <td>0.949 MILES</td> <td>SOUTHEAST</td> <td>1478</td> </tr> <tr> <td colspan="9"> <table border="0"> <tr> <td colspan="3">CHEMICAL</td> <td colspan="3">RELEASES (LBS./TRANSFERS (LBS.))</td> <td colspan="3"></td> </tr> <tr> <td>FUGITIVE AIR</td> <td>STACK AIR</td> <td>WATER</td> <td>UNDER INJECTION</td> <td>LAND</td> <td>TOTAL</td> <td>POTW</td> <td>OFF-SITE</td> <td>TOTAL</td> </tr> <tr> <td>1</td> <td>65</td> <td>0</td> <td>0</td> <td>0</td> <td>66</td> <td>0</td> <td>4680</td> <td>4680</td> </tr> <tr> <td>174</td> <td>32</td> <td>0</td> <td>0</td> <td>0</td> <td>206</td> <td>0</td> <td>12000</td> <td>12000</td> </tr> <tr> <td colspan="3">NITRIC ACID</td> <td colspan="3"></td> <td colspan="3"></td> </tr> <tr> <td colspan="3">HYDROCHLORIC ACID</td> <td colspan="3"></td> <td colspan="3"></td> </tr> </table> </td> </tr> </table> | | | | | | | | | CHEMICAL | | | RELEASES (LBS./TRANSFERS (LBS.)) | | | | | | FUGITIVE AIR | STACK AIR | WATER | UNDER INJECTION | LAND | TOTAL | POTW | OFF-SITE | TOTAL | 0 | 0 | 0 | 0 | 250 | 250 | 0 | 164 | 164 | 0 | 0 | 0 | 0 | 2754 | 2754 | 0 | 2754 | 2754 | 0 | 0 | 0 | 0 | 250 | 250 | 0 | 342 | 342 | 0 | 0 | 0 | 0 | 1789 | 1789 | 0 | 1789 | 1789 | MANGANESE | | | | | | | | | ELECTRO-COATINGS INC. | | | ALAMEDA | | | | | | 06009001478 CAD009116229 | 94608LCTRC1421P | 1421 PARK AVE EMERYVILLE, CA 94608 | ALAMEDA | 3471 | GARY D. WILLIAMS (510) 849-4075 | 0.949 MILES | SOUTHEAST | 1478 | <table border="0"> <tr> <td colspan="3">CHEMICAL</td> <td colspan="3">RELEASES (LBS./TRANSFERS (LBS.))</td> <td colspan="3"></td> </tr> <tr> <td>FUGITIVE AIR</td> <td>STACK AIR</td> <td>WATER</td> <td>UNDER INJECTION</td> <td>LAND</td> <td>TOTAL</td> <td>POTW</td> <td>OFF-SITE</td> <td>TOTAL</td> </tr> <tr> <td>1</td> <td>65</td> <td>0</td> <td>0</td> <td>0</td> <td>66</td> <td>0</td> <td>4680</td> <td>4680</td> </tr> <tr> <td>174</td> <td>32</td> <td>0</td> <td>0</td> <td>0</td> <td>206</td> <td>0</td> <td>12000</td> <td>12000</td> </tr> <tr> <td colspan="3">NITRIC ACID</td> <td colspan="3"></td> <td colspan="3"></td> </tr> <tr> <td colspan="3">HYDROCHLORIC ACID</td> <td colspan="3"></td> <td colspan="3"></td> </tr> </table> | | | | | | | | | CHEMICAL | | | RELEASES (LBS./TRANSFERS (LBS.)) | | | | | | FUGITIVE AIR | STACK AIR | WATER | UNDER INJECTION | LAND | TOTAL | POTW | OFF-SITE | TOTAL | 1 | 65 | 0 | 0 | 0 | 66 | 0 | 4680 | 4680 | 174 | 32 | 0 | 0 | 0 | 206 | 0 | 12000 | 12000 | NITRIC ACID | | | | | | | | | HYDROCHLORIC ACID | | | | | | | | |
| CHEMICAL | | | RELEASES (LBS./TRANSFERS (LBS.)) | | | | | | | | | | | | | | | | | | | | | | | | | | | | | | | | | | | | | | | | | | | | | | | | | | | | | | | | | | | | | | | | | | | | | | | | | | | | | | | | | | | | | | | | | | | | | | | | | | | | | | | | | | | | | | | | | | | | | | | | | | | | | | | | | | | | | | | | | | | | | | | | | | | | | |
| FUGITIVE AIR | STACK AIR | WATER | UNDER INJECTION | LAND | TOTAL | POTW | OFF-SITE | TOTAL | | | | | | | | | | | | | | | | | | | | | | | | | | | | | | | | | | | | | | | | | | | | | | | | | | | | | | | | | | | | | | | | | | | | | | | | | | | | | | | | | | | | | | | | | | | | | | | | | | | | | | | | | | | | | | | | | | | | | | | | | | | | | | | | | | | | | | | | | | | | | | | | |
| 0 | 0 | 0 | 0 | 250 | 250 | 0 | 164 | 164 | | | | | | | | | | | | | | | | | | | | | | | | | | | | | | | | | | | | | | | | | | | | | | | | | | | | | | | | | | | | | | | | | | | | | | | | | | | | | | | | | | | | | | | | | | | | | | | | | | | | | | | | | | | | | | | | | | | | | | | | | | | | | | | | | | | | | | | | | | | | | | | | |
| 0 | 0 | 0 | 0 | 2754 | 2754 | 0 | 2754 | 2754 | | | | | | | | | | | | | | | | | | | | | | | | | | | | | | | | | | | | | | | | | | | | | | | | | | | | | | | | | | | | | | | | | | | | | | | | | | | | | | | | | | | | | | | | | | | | | | | | | | | | | | | | | | | | | | | | | | | | | | | | | | | | | | | | | | | | | | | | | | | | | | | | |
| 0 | 0 | 0 | 0 | 250 | 250 | 0 | 342 | 342 | | | | | | | | | | | | | | | | | | | | | | | | | | | | | | | | | | | | | | | | | | | | | | | | | | | | | | | | | | | | | | | | | | | | | | | | | | | | | | | | | | | | | | | | | | | | | | | | | | | | | | | | | | | | | | | | | | | | | | | | | | | | | | | | | | | | | | | | | | | | | | | | |
| 0 | 0 | 0 | 0 | 1789 | 1789 | 0 | 1789 | 1789 | | | | | | | | | | | | | | | | | | | | | | | | | | | | | | | | | | | | | | | | | | | | | | | | | | | | | | | | | | | | | | | | | | | | | | | | | | | | | | | | | | | | | | | | | | | | | | | | | | | | | | | | | | | | | | | | | | | | | | | | | | | | | | | | | | | | | | | | | | | | | | | | |
| MANGANESE | | | | | | | | | | | | | | | | | | | | | | | | | | | | | | | | | | | | | | | | | | | | | | | | | | | | | | | | | | | | | | | | | | | | | | | | | | | | | | | | | | | | | | | | | | | | | | | | | | | | | | | | | | | | | | | | | | | | | | | | | | | | | | | | | | | | | | | | | | | | | | | | | | | | | | | | |
| ELECTRO-COATINGS INC. | | | ALAMEDA | | | | | | | | | | | | | | | | | | | | | | | | | | | | | | | | | | | | | | | | | | | | | | | | | | | | | | | | | | | | | | | | | | | | | | | | | | | | | | | | | | | | | | | | | | | | | | | | | | | | | | | | | | | | | | | | | | | | | | | | | | | | | | | | | | | | | | | | | | | | | | | | | | | | | |
| 06009001478 CAD009116229 | 94608LCTRC1421P | 1421 PARK AVE EMERYVILLE, CA 94608 | ALAMEDA | 3471 | GARY D. WILLIAMS (510) 849-4075 | 0.949 MILES | SOUTHEAST | 1478 | | | | | | | | | | | | | | | | | | | | | | | | | | | | | | | | | | | | | | | | | | | | | | | | | | | | | | | | | | | | | | | | | | | | | | | | | | | | | | | | | | | | | | | | | | | | | | | | | | | | | | | | | | | | | | | | | | | | | | | | | | | | | | | | | | | | | | | | | | | | | | | | |
| <table border="0"> <tr> <td colspan="3">CHEMICAL</td> <td colspan="3">RELEASES (LBS./TRANSFERS (LBS.))</td> <td colspan="3"></td> </tr> <tr> <td>FUGITIVE AIR</td> <td>STACK AIR</td> <td>WATER</td> <td>UNDER INJECTION</td> <td>LAND</td> <td>TOTAL</td> <td>POTW</td> <td>OFF-SITE</td> <td>TOTAL</td> </tr> <tr> <td>1</td> <td>65</td> <td>0</td> <td>0</td> <td>0</td> <td>66</td> <td>0</td> <td>4680</td> <td>4680</td> </tr> <tr> <td>174</td> <td>32</td> <td>0</td> <td>0</td> <td>0</td> <td>206</td> <td>0</td> <td>12000</td> <td>12000</td> </tr> <tr> <td colspan="3">NITRIC ACID</td> <td colspan="3"></td> <td colspan="3"></td> </tr> <tr> <td colspan="3">HYDROCHLORIC ACID</td> <td colspan="3"></td> <td colspan="3"></td> </tr> </table> | | | | | | | | | CHEMICAL | | | RELEASES (LBS./TRANSFERS (LBS.)) | | | | | | FUGITIVE AIR | STACK AIR | WATER | UNDER INJECTION | LAND | TOTAL | POTW | OFF-SITE | TOTAL | 1 | 65 | 0 | 0 | 0 | 66 | 0 | 4680 | 4680 | 174 | 32 | 0 | 0 | 0 | 206 | 0 | 12000 | 12000 | NITRIC ACID | | | | | | | | | HYDROCHLORIC ACID | | | | | | | | | | | | | | | | | | | | | | | | | | | | | | | | | | | | | | | | | | | | | | | | | | | | | | | | | | | | | | | | | | | | | | | | | | | | | | | | | | | | | | | | | | | | | | | | | | |
| CHEMICAL | | | RELEASES (LBS./TRANSFERS (LBS.)) | | | | | | | | | | | | | | | | | | | | | | | | | | | | | | | | | | | | | | | | | | | | | | | | | | | | | | | | | | | | | | | | | | | | | | | | | | | | | | | | | | | | | | | | | | | | | | | | | | | | | | | | | | | | | | | | | | | | | | | | | | | | | | | | | | | | | | | | | | | | | | | | | | | | | |
| FUGITIVE AIR | STACK AIR | WATER | UNDER INJECTION | LAND | TOTAL | POTW | OFF-SITE | TOTAL | | | | | | | | | | | | | | | | | | | | | | | | | | | | | | | | | | | | | | | | | | | | | | | | | | | | | | | | | | | | | | | | | | | | | | | | | | | | | | | | | | | | | | | | | | | | | | | | | | | | | | | | | | | | | | | | | | | | | | | | | | | | | | | | | | | | | | | | | | | | | | | | |
| 1 | 65 | 0 | 0 | 0 | 66 | 0 | 4680 | 4680 | | | | | | | | | | | | | | | | | | | | | | | | | | | | | | | | | | | | | | | | | | | | | | | | | | | | | | | | | | | | | | | | | | | | | | | | | | | | | | | | | | | | | | | | | | | | | | | | | | | | | | | | | | | | | | | | | | | | | | | | | | | | | | | | | | | | | | | | | | | | | | | | |
| 174 | 32 | 0 | 0 | 0 | 206 | 0 | 12000 | 12000 | | | | | | | | | | | | | | | | | | | | | | | | | | | | | | | | | | | | | | | | | | | | | | | | | | | | | | | | | | | | | | | | | | | | | | | | | | | | | | | | | | | | | | | | | | | | | | | | | | | | | | | | | | | | | | | | | | | | | | | | | | | | | | | | | | | | | | | | | | | | | | | | |
| NITRIC ACID | | | | | | | | | | | | | | | | | | | | | | | | | | | | | | | | | | | | | | | | | | | | | | | | | | | | | | | | | | | | | | | | | | | | | | | | | | | | | | | | | | | | | | | | | | | | | | | | | | | | | | | | | | | | | | | | | | | | | | | | | | | | | | | | | | | | | | | | | | | | | | | | | | | | | | | | |
| HYDROCHLORIC ACID | | | | | | | | | | | | | | | | | | | | | | | | | | | | | | | | | | | | | | | | | | | | | | | | | | | | | | | | | | | | | | | | | | | | | | | | | | | | | | | | | | | | | | | | | | | | | | | | | | | | | | | | | | | | | | | | | | | | | | | | | | | | | | | | | | | | | | | | | | | | | | | | | | | | | | | | |

ERIS ENVIRONMENTAL DATA REPORT
 EMERGENCY RESPONSE NOTIFICATION SYSTEM
 ERNS - PLOTTABLE SITES - PAGE 1

ERIS Report #1114344

Sep 13, 1996

| ERIS ID REPORT NUMBER SOURCE AGENCY | SPILL CITY, STATE, ZIP CODE SPILL COUNTY | DISCHARGER NAME ORGANIZATION ADDRESS | MEDIA AFFECTED | | | SPILL DATE WATER WAY AFFECTED | MAP ID |
|-------------------------------------------------------------------------------------------------------------------------------------------------------------------------------------------------------------------------------------------------------------------------------------------------------------------------------------------------------------------------------------------------------|------------------------------------------------------------------------------------------------------|----------------------------------------------------------------|----------------|-------|--------------------|----------------------------------|--------|
| | | | LAND | WATER | AIR WATER FACILITY | | |
| 06002000776 286935 NATL. RESPONSE CTR | EMERYVILLE, CA 94608 ALAMEDA DISTANCE FROM SITE: 0.403 MILES DIRECTION FROM SITE: SOUTHEAST | PACIFIC GAS & ELECTRIC 4801 OAKPORT ST OAKLAND, CA 94601 | N | Y | N N N N | 04/13/1995 LAND > STORM SEWER | 776 |
| LOCATION: 59 AND DOLYE STREET DESCRIPTION: POLE MOUNTED TRANSFORMER / LID BLEW OF SPRAYING OIL MATERIAL SPILLED: OIL, MISC: TRANSFORMER QTY: 20 GAL LBS: 148 QTY IN WATER: 20 GAL ACTION TAKEN: CLEANUP UNDERWAY MISCELLANEOUS: OIL WAS NON PCB | | | | | | | |
| 06002001277 294759 NATL. RESPONSE CTR | EMERYVILLE, CA 94608 ALAMEDA DISTANCE FROM SITE: 0.644 MILES DIRECTION FROM SITE: SOUTHEAST | CHIRON CORP 4560 HORTON ST EMERYVILLE, CA 94608 | N | Y | N N N N | 06/08/1995 STORM DRAIN | 1277 |
| LOCATION: 4560 HORTON ST DESCRIPTION: GENERATOR VENT//GENERATOR FUEL TANK WAS HEATED AND DIESEL INSIDE EXPANDED AND CAME OUT OF VENT MATERIAL SPILLED: OIL, FUEL: NO. 2 QTY: 25 GAL. LBS: 175 QTY IN WATER: 8 GAL ACTION TAKEN: LEAK SECURED//SORBANT PADS USED | | | | | | | |
| 06002000205 277564 NATL. RESPONSE CTR | EMERYVILLE, CA 94608 ALAMEDA DISTANCE FROM SITE: 0.950 MILES DIRECTION FROM SITE: SOUTHEAST | ELECTRIC COATING 1421 PARK AVE EMERYVILLE, CA 94608 | N | Y | N N N N | 01/25/1995 STORM DRAIN>SAN | 205 |
| LOCATION: 1421 PARK AVE DESCRIPTION: SCRUBBERS / NITRIC ACID PIPELINE BURST MATERIAL SPILLED: NITRIC ACID (22% BY VOLUME) QTY: 100 GAL LBS: 1261 QTY IN WATER: 0 UNK ACTION TAKEN: SECURED SOURCE AND STORM DRAINS - FIRE DEPT/MISO PERSONNEL DISPATCHED TO SCENE MISCELLANEOUS: UNKNOWN AMOUNT OF PRODUCT ENTERED STORM DRAIN AND SF BAY WILL NOTIFY: WATER QUALITY CONTROL BOARD | | | | | | | |
| 06002000469 281974 NATL. RESPONSE CTR | EMERYVILLE, CA 94608 ALAMEDA DISTANCE FROM SITE: 0.966 MILES DIRECTION FROM SITE: SOUTHWEST | NOT REPORTED NOT REPORTED | N | Y | N N N N | 03/04/1995 SAN FRANCISCO BAY | 469 |
| LOCATION: 3310 POWELL ST SAN FRANCISCO BAY DESCRIPTION: UNKNOWN / UNKNOWN SHEEN: SMELLS LIKE DIESEL FUEL OIL AT FISHING PIER UNKNOWN SOURCE MATERIAL SPILLED: OIL: DIESEL QTY: 0 UNK LBS: 0 QTY IN WATER: 0 UNK ACTION TAKEN: SHEEN IS DISSIPATING//LOCAL FISHING CONSORTIUM SAYS THAT PARTY BOATS NOTICED SHEEN IN NEARLY AM UPON DEPARTURE FROM PIER MISCELLANEOUS: WILL NOTIFY: CA OES | | | | | | | |
| 06002000687 285052 NATL. RESPONSE CTR | EMERYVILLE, CA 94608 ALAMEDA DISTANCE FROM SITE: 0.966 MILES DIRECTION FROM SITE: SOUTHWEST | NOT REPORTED NOT REPORTED | N | Y | N N N N | 03/30/1995 SAN FRANCISCO BAY | 687 |
| LOCATION: EMERYVILLE MARINA 3310 POWELL ST DESCRIPTION: 30 FT WORKBOAT//MAUNA KEA//TAKING ON A WATER MATERIAL SPILLED: OIL: DIESEL QTY: 0 UNK LBS: 0 QTY IN WATER: 0 UNK ACTION TAKEN: PUMPING OUT VESSEL//USCG POLLUTION INVESTIGATORS EN ROUTE MISCELLANEOUS: SHEEN SIZE: UNKNOWN WILL NOTIFY: OES | | | | | | | |

ERIS ENVIRONMENTAL DATA REPORT
 EMERGENCY RESPONSE NOTIFICATION SYSTEM
 ERNS - PLOTTABLE SITES - PAGE 2

Sep 13, 1996

ERIS Report #111434A

| ERIS ID REPORT NUMBER SOURCE AGENCY | SPILL CITY, STATE, ZIP CODE SPILL COUNTY | DISCHARGER NAME ORGANIZATION ADDRESS | MEDIA AFFECTED | | | SPILL DATE WATER WAY AFFECTED | MAP ID |
|----------------------------------------------------------------------------------------------------------------------------------------------------------------------------------------------------------------------------------------|------------------------------------------------------------------------------------------------------|--------------------------------------------|----------------|-----|----------------|----------------------------------|--------|
| | | | LAND | AIR | WATER FACILITY | | |
| 06002000013 275081 NATL. RESPONSE CTR | EMERYVILLE, CA 94608 ALAMEDA DISTANCE FROM SITE: 0.968 MILES DIRECTION FROM SITE: SOUTHWEST | NOT REPORTED NOT REPORTED | N | Y | N | 01/03/1995 SAN FRANCISCO BAY | 13 |
| LOCATION: 3310 POWELL ST DESCRIPTION: UNKNOWN / UNKNOWN SHEEN SIGHTING, SHEEN SIZE: UNKNOWN//RAINBOW MATERIAL SPILLED: OIL: DIESEL QTY: 1 GAL LBS: 7 QTY IN WATER: 1 GAL ACTION TAKEN: NONE MISCELLANEOUS: WILL NOTIFY:OES | | | | | | | |
| 06002000174 277293 NATL. RESPONSE CTR | EMERYVILLE, CA 94608 ALAMEDA DISTANCE FROM SITE: 0.968 MILES DIRECTION FROM SITE: SOUTHWEST | NOT REPORTED NOT REPORTED | N | Y | N | 01/23/1995 SAN FRANCISCO BAY | 174 |

LOCATION: 3310 POWELL ST PARTY BOAT DOCK
 DESCRIPTION: COMMERCIAL FISHING VESSEL//CF5445FL//SHEEN SURROUNDING VESSEL//SHEEN SIZE: 500 FT X 40 FT//RAINBOW INCOLOR
 MATERIAL SPILLED: UNKNOWN OIL QTY: 0 UNK LBS: 0 QTY IN WATER: 0 UNK
 ACTION TAKEN: NONE
 MISCELLANEOUS: SHEEN MAY HAVE BEEN CAUSED BY RUNOFF FROM DOCK AND DECK OF VESSEL WILL NOTIFY: OES

ERIS ENVIRONMENTAL DATA REPORT
 FACILITY INDEX SYSTEM
 FINDS - PLOTTABLE SITES - PAGE 1

Sep 13, 1996

ERIS Report #111434A

| ERIS ID EPA ID | FACILITY | FACILITY ADDRESS | SIC CODE(S) | DISTANCE FROM SITE | DIRECTION FROM SITE |
|-----------------------------|-----------------------------------------------------------------------------|---------------------------------------------------------------------------------------------------------|----------------|-----------------------|------------------------|
| 06003023878 CAD981641400 | LERER BROS <u>TRACKING PROGRAM</u> RCRIS | 6340 CHRISTIE AVE EMERYVILLE, CA 94608 <u>LAST UPDATE</u> 09/23/93 | 5531 | 0.020 MILES | SOUTHEAST |
| 06003034909 CAD982049157 | CHIRON CORP <u>TRACKING PROGRAM</u> RCRIS | 6455 CHRISTIE AVE EMERYVILLE, CA 94608-1010 <u>LAST UPDATE</u> 09/23/93 | NOT REPORTED | 0.024 MILES | NORTHWEST |
| 06003000754 CAD003988383 | M & N TRUCK LINE <u>TRACKING PROGRAM</u> RCRIS | 6245 CHRISTIE AVE OAKLAND, CA 94608-1907 <u>LAST UPDATE</u> 09/22/93 | 4214 | 0.071 MILES | SOUTHEAST |
| 06003002113 CAD009133489 | BARBARY COAST STEEL CORP <u>TRACKING PROGRAM</u> RCRIS | 4300 EASTSHORE HWY EMERYVILLE, CA 94608-2411 <u>LAST UPDATE</u> 08/03/95 09/16/93 | 3312 3499 1791 | 0.166 MILES | SOUTHWEST |
| 06003038074 CAD982340929 | BARBARY COAST STEEL CORPORATION <u>TRACKING PROGRAM</u> RCRIS TRIS | 4300 EASTSHORE HWY EMERYVILLE, CA 94608-2411 <u>LAST UPDATE</u> 09/23/93 11/29/95 | 3312 | 0.166 MILES | SOUTHWEST |
| 06003039536 CAD982359267 | PIE NATIONWIDE TRUCK FAC <u>TRACKING PROGRAM</u> RCRIS CERCLIS | 5500 EASTSHORE HWY EMERYVILLE, CA 94608-2429 <u>LAST UPDATE</u> 08/03/95 07/27/95 | NOT REPORTED | 0.183 MILES | NORTHWEST |
| 06003061654 CA000882902 | CHRISTIE AVENUE GROUP INC <u>TRACKING PROGRAM</u> RCRIS | 6001 CHRISTIE AVE EMERYVILLE, CA 94608-1903 <u>LAST UPDATE</u> 08/03/95 | NOT REPORTED | 0.190 MILES | SOUTHEAST |
| 06003010885 CAD980818314 | BENEFICIAL BIOSYSTEMS <u>TRACKING PROGRAM</u> NCDB NCDB NCDB | 1603 63RD ST EMERYVILLE, CA 94608-2034 <u>LAST UPDATE</u> 10/31/94 10/31/94 10/31/94 | NOT REPORTED | 0.205 MILES | NORTHEAST |
| 06003011458 CAD980888689 | PPG IND INC LOC #1855 & 2156 <u>TRACKING PROGRAM</u> RCRIS | 1601 63RD ST EMERYVILLE, CA 94608-2034 <u>LAST UPDATE</u> 08/03/95 | NOT REPORTED | 0.206 MILES | NORTHEAST |
| 06003004278 CAD041840729 | PETERSON MFG CO INC <u>TRACKING PROGRAM</u> CIGIS | 1600 63RD ST OAKLAND, CA 94608-2033 <u>LAST UPDATE</u> 09/16/93 | NOT REPORTED | 0.207 MILES | NORTHEAST |

ERIS ENVIRONMENTAL DATA REPORT
 FACILITY INDEX SYSTEM
 FINDS - PLOTTABLE SITES - PAGE 2

Sep 13, 1996

ERIS Report #111434A

| ERIS ID EPA ID | FACILITY | FACILITY ADDRESS | SIC CODE(S) | DISTANCE FROM SITE | DIRECTION FROM SITE |
|-----------------------------|----------------------------------------------------------------------|-----------------------------------------------------------------------------------------------------------|-------------|-----------------------|------------------------|
| 06003005734 CAD057503823 | PORTER COATINGS <u>TRACKING PROGRAM</u> RCRIS SSTS CICIS | 5900 CHRISTIE AVE EMERYVILLE, CA 94608-1926 LAST UPDATE 08/03/95 NOT REPORTED 09/16/93 | 2851 5198 | 0.234 MILES | SOUTHEAST |

ERIS ENVIRONMENTAL DATA REPORT
CALIFORNIA CALSITES
HWS - PLOTTABLE SITES - PAGE 1

ERIS Report #111434A

Sep 13, 199

| ERIS ID FACILITY ID | FACILITY | ADDRESS | CALSITE STATUS GROUNDWATER STATUS | CALSITE STATUS DATE | MAP I |
|-------------------------|----------------------------------------------------------------------------------------------------------|--------------------------------------------------------------------------|----------------------------------------------------------|------------------------|-------|
| 06040000688 01420002 | MAND N TRUCKLINE DISTANCE FROM SITE: 0.071 MILES DIRECTION FROM SITE: SOUTHEAST | 6245 CHRISTIE AVE EMERYVILLE, CA 94608-1907 COUNTY: ALAMEDA | NO FURTHER ACTION FOR DTSC NOT REPORTED | 03/12/80 | 688 |
| 06040000128 01250001 | BRASS BEDS OF SAN FRANCISCO DISTANCE FROM SITE: 0.122 MILES DIRECTION FROM SITE: NORTHEAST | 6290 OVERLAND AVE EMERYVILLE, CA 94608-2011 COUNTY: ALAMEDA | NO FURTHER ACTION FOR DTSC NOT REPORTED | 11/05/80 | 128 |
| 06040000103 01200020 | TRANSO/LACOSTE SITE DISTANCE FROM SITE: 0.136 MILES DIRECTION FROM SITE: NORTHEAST | 1600 64TH ST EMERYVILLE, CA 94608-1004 COUNTY: ALAMEDA | NO FURTHER ACTION FOR DTSC NOT REPORTED | 02/21/95 | 103 |
| 06040026643 01440005 | BARBARY COAST STEEL DISTANCE FROM SITE: 0.166 MILES DIRECTION FROM SITE: SOUTHWEST | 4300 EASTSHORE HWY EMERYVILLE, CA 94608-2411 COUNTY: ALAMEDA | ANNUAL WORKPLAN - ACTIVE SITE NOT REPORTED | 12/01/91 | 654 |
| 06040026740 01330040 | SHELLMOUND STREET DISTANCE FROM SITE: 0.166 MILES DIRECTION FROM SITE: SOUTHWEST | 4300 EASTSHORE HWY EMERYVILLE, CA 94608-2411 COUNTY: ALAMEDA | VOLUNTARY CLEANUP PROGRAM NOT REPORTED | 04/15/94 | 674 |
| 06040026777 01330043 | EBMUD DISTANCE FROM SITE: 0.166 MILES DIRECTION FROM SITE: SOUTHWEST | 4300 EASTSHORE HWY EMERYVILLE, CA 94608-2411 COUNTY: ALAMEDA | VOLUNTARY CLEANUP PROGRAM NOT REPORTED | 01/01/94 | 677 |
| 06040000808 01470001 | POWELL STREET PLAZA DISTANCE FROM SITE: 0.183 MILES DIRECTION FROM SITE: NORTHWEST | 5500 EASTSHORE HWY EMERYVILLE, CA 94608-2429 COUNTY: ALAMEDA | PROPERTY/SITE REFERRED TO ANOTHER AGENCY NOT REPORTED | 05/10/94 | 808 |
| 06040000946 01510019 | EAST COAST SPECIALITIES DISTANCE FROM SITE: 0.206 MILES DIRECTION FROM SITE: NORTHEAST | 1601 63RD ST EMERYVILLE, CA 94608-2034 COUNTY: ALAMEDA | NO FURTHER ACTION FOR DTSC NOT REPORTED | 10/02/80 | 946 |
| 06040000467 01350013 | SELECTIVE AUTOMATION INC DISTANCE FROM SITE: 0.222 MILES DIRECTION FROM SITE: NORTHEAST | 1455 64TH ST EMERYVILLE, CA 94608-1001 COUNTY: ALAMEDA | NO FURTHER ACTION FOR DTSC NOT REPORTED | 06/13/80 | 467 |
| 06040000172 01280005 | MARKETPLACE DISTANCE FROM SITE: 0.244 MILES DIRECTION FROM SITE: SOUTHEAST | CHRISTIE AVE AT SHELLMOUND ST EMERYVILLE, CA 94608 COUNTY: ALAMEDA | NO FURTHER ACTION FOR DTSC NOT REPORTED | 04/02/81 | 172 |
| 06040000924 01500101 | ITT GRINNELL PROPERTY DISTANCE FROM SITE: 0.251 MILES DIRECTION FROM SITE: NORTHEAST | 6121 HOLLIS ST EMERYVILLE, CA 94608-2021 COUNTY: ALAMEDA | PROPERTY/SITE REFERRED TO ANOTHER AGENCY NOT REPORTED | 01/25/96 | 924 |
| 06040000601 01360048 | SCIENTIFIC MANUFACTURING INDUSTRIES DISTANCE FROM SITE: 0.255 MILES DIRECTION FROM SITE: NORTHEAST | 1399 64TH ST EMERYVILLE, CA 94608-1106 COUNTY: ALAMEDA | NO FURTHER ACTION FOR DTSC NOT REPORTED | 11/05/80 | 601 |
| 06040000104 01220001 | SYBRON / KERR DISTANCE FROM SITE: 0.268 MILES DIRECTION FROM SITE: SOUTHEAST | 5770 SHELLMOUND ST EMERYVILLE, CA 94608-2444 COUNTY: ALAMEDA | NO FURTHER ACTION FOR DTSC NOT REPORTED | 04/28/80 | 104 |
| 06040000831 01500008 | AMERICAN MANUFACTURING COMPANY DISTANCE FROM SITE: 0.269 MILES DIRECTION FROM SITE: SOUTHEAST | 5854 HOLLIS ST EMERYVILLE, CA 94608-2016 COUNTY: ALAMEDA | NO FURTHER ACTION FOR DTSC NOT REPORTED | 05/13/80 | 831 |

ERIS ENVIRONMENTAL DATA REPORT
 CALIFORNIA CALSITES
 HWS - PLOTTABLE SITES - PAGE 2

ERIS Report #111434A

Sep 13, 199

| ERIS ID FACILITY ID | FACILITY | ADDRESS | CALSITE STATUS GROUNDWATER STATUS | CALSITE STATUS DATE | MAP # |
|--------------------------|------------------------------------------------------------------------------------------------------------|-------------------------------------------------------------------|----------------------------------------------------------------|------------------------|-------|
| 0604000089 01200005 | VACU-DRY COMPANY DISTANCE FROM SITE: 0.282 MILES DIRECTION FROM SITE: SOUTHEAST | 5801 CHRISTIE AVE EMERYVILLE, CA 94608-1931 COUNTY: ALAMEDA | NO FURTHER ACTION FOR DTSC NOT REPORTED | 05/21/80 | 89 |
| 06040000568 01360013 | FISHER BERKELEY CORPORATION DISTANCE FROM SITE: 0.283 MILES DIRECTION FROM SITE: SOUTHEAST | 5800 CHRISTIE AVE EMERYVILLE, CA 94608-1911 COUNTY: ALAMEDA | NO FURTHER ACTION FOR DTSC NOT REPORTED | 05/27/80 | 568 |
| 06040000609 013600057 | WESTINGHOUSE ELECTRIC CO - EMERYVILLE DISTANCE FROM SITE: 0.290 MILES DIRECTION FROM SITE: SOUTHEAST | 5899 PELADEAU ST EMERYVILLE, CA 94608-2027 COUNTY: ALAMEDA | PROPERTY/SITE REFERRED TO RWQCB NOT REPORTED | 11/14/94 | 609 |
| 06040000850 01500027 | CALIFORNIA INDUSTRIAL RUBBER COMPANY DISTANCE FROM SITE: 0.312 MILES DIRECTION FROM SITE: NORTHEAST | 6450 HOLLIS ST EMERYVILLE, CA 94608-1028 COUNTY: ALAMEDA | NO FURTHER ACTION FOR DTSC NOT REPORTED | 11/05/80 | 850 |
| 06040000466 01350012 | RIX INDUSTRIES DISTANCE FROM SITE: 0.316 MILES DIRECTION FROM SITE: NORTHEAST | 6460 HOLLIS ST EMERYVILLE, CA 94608-1035 COUNTY: ALAMEDA | NO FURTHER ACTION FOR DTSC NOT REPORTED | 04/18/80 | 466 |
| 06040000131 01260001 | FIBERBOARD DISTANCE FROM SITE: 0.339 MILES DIRECTION FROM SITE: SOUTHEAST | 1550 POWELL ST EMERYVILLE, CA 94608-2004 COUNTY: ALAMEDA | NO FURTHER ACTION FOR DTSC NOT REPORTED | 05/01/80 | 131 |
| 06040000469 01350015 | DUTRO COMPANY DISTANCE FROM SITE: 0.340 MILES DIRECTION FROM SITE: NORTHEAST | 1333 62ND ST EMERYVILLE, CA 94608-2119 COUNTY: ALAMEDA | NO FURTHER ACTION FOR DTSC NOT REPORTED | 05/27/80 | 469 |
| 06040000247 01290002 | CHEVRON ASPHALT PLANT & TERMINAL DISTANCE FROM SITE: 0.349 MILES DIRECTION FROM SITE: SOUTHEAST | 1520 POWELL ST EMERYVILLE, CA 94608-2004 COUNTY: ALAMEDA | REMOVAL ACTION REQUIRED-USED FOR NON-AWP SITES NOT REPORTED | 03/25/95 | 247 |
| 06040000365 01340018 | MONARCH TOOL AND ENGINEERING INC DISTANCE FROM SITE: 0.355 MILES DIRECTION FROM SITE: NORTHEAST | 1483 67TH ST EMERYVILLE, CA 94608-1015 COUNTY: ALAMEDA | NO FURTHER ACTION FOR DTSC NOT REPORTED | 04/25/80 | 365 |
| 06040000140 01260017 | CLEARPRINT PAPER CO INC DISTANCE FROM SITE: 0.356 MILES DIRECTION FROM SITE: NORTHEAST | 1482 67TH ST EMERYVILLE, CA 94608-1016 COUNTY: ALAMEDA | NO FURTHER ACTION FOR DTSC NOT REPORTED | 09/19/80 | 140 |
| 06040000366 01340019 | METALCO CO DISTANCE FROM SITE: 0.360 MILES DIRECTION FROM SITE: NORTHEAST | 1475 67TH ST EMERYVILLE, CA 94608-1015 COUNTY: ALAMEDA | NO FURTHER ACTION FOR DTSC NOT REPORTED | 06/17/80 | 366 |
| 06040000166 01270025 | MIKE ROBERTS COLOR PRODUCTIONS (MRCP) DISTANCE FROM SITE: 0.365 MILES DIRECTION FROM SITE: NORTHWEST | 6707 BAY ST EMERYVILLE, CA 94608-1023 COUNTY: ALAMEDA | NO FURTHER ACTION FOR DTSC NOT REPORTED | 03/13/95 | 166 |
| 06040001071 01730002 | ESSELETTE PENDAFLEX DYMO DIVISION DISTANCE FROM SITE: 0.366 MILES DIRECTION FROM SITE: NORTHWEST | 6701 BAY ST EMERYVILLE, CA 94608-1023 COUNTY: ALAMEDA | NO FURTHER ACTION FOR DTSC NOT REPORTED | 04/15/80 | 107 |
| 06040000744 01420071 | ALABAMA METAL INDUSTRIES DISTANCE FROM SITE: 0.382 MILES DIRECTION FROM SITE: SOUTHEAST | 1355 59TH ST OAKLAND, CA 94608-2115 COUNTY: ALAMEDA | NO FURTHER ACTION FOR DTSC NOT REPORTED | 08/22/80 | 744 |

ERIS ENVIRONMENTAL DATA REPORT
CALIFORNIA CALSITES
HWS - PLOTTABLE SITES - PAGE 3

ERIS Report #111434A

Sep 13, 199

| ERIS ID FACILITY ID | FACILITY | ADDRESS | CALSITE STATUS GROUNDWATER STATUS | CALSITE STATUS DATE | MAP 1 |
|-------------------------|----------------------------------------------------------------------------------------------------|---------------------------------------------------------------------|---------------------------------------------------------------|------------------------|-------|
| 0604000006 01100001 | FALCON EXPLORATIONS COMPANY DISTANCE FROM SITE: 0.387 MILES DIRECTION FROM SITE: SOUTHWEST | 1900 POWELL ST EMERYVILLE, CA 94608-1811 COUNTY: ALAMEDA | NO FURTHER ACTION FOR DTSC NOT REPORTED | 10/20/80 | 6 |
| 06040000523 01350076 | ACUTHERM INC DISTANCE FROM SITE: 0.387 MILES DIRECTION FROM SITE: SOUTHWEST | 1900 POWELL ST EMERYVILLE, CA 94608-1811 COUNTY: ALAMEDA | NOT REPORTED | 11/05/80 | 523 |
| 06040001090 01730024 | CALIFORNIA PHOTO SERVICE DISTANCE FROM SITE: 0.395 MILES DIRECTION FROM SITE: SOUTHEAST | 5440 HOLLIS ST EMERYVILLE, CA 94608-2508 COUNTY: ALAMEDA | NO FURTHER ACTION FOR DTSC NOT REPORTED | 11/05/80 | 1090 |
| 06040000335 01330015 | RELANCE SHEET & STRIP COMPANY DISTANCE FROM SITE: 0.423 MILES DIRECTION FROM SITE: NORTHEAST | 722 FOLGER AVE BERKELEY, CA 94710-2810 COUNTY: ALAMEDA | NO FURTHER ACTION FOR DTSC NOT REPORTED | 08/05/80 | 335 |
| 06040000301 01320006 | CURTIS PACIFIC DISTANCE FROM SITE: 0.447 MILES DIRECTION FROM SITE: SOUTHEAST | 1345 POWELL ST EMERYVILLE, CA 94608-2523 COUNTY: ALAMEDA | NO FURTHER ACTION FOR DTSC NOT REPORTED | 05/13/80 | 301 |
| 06040000449 01340107 | INDUSTRIAL HARD CHROME DISTANCE FROM SITE: 0.466 MILES DIRECTION FROM SITE: SOUTHEAST | 5701-5705 HOLLIS ST EMERYVILLE, CA 94608-2513 COUNTY: ALAMEDA | PRELIMINARY ENDANGERMENT ASSESSMENT REQ - LOW NOT REPORTED | 10/06/87 | 449 |
| 06040000555 01350109 | EDWARD KOEHN COMPANY INC DISTANCE FROM SITE: 0.491 MILES DIRECTION FROM SITE: NORTHEAST | 820 FOLGER AVE BERKELEY, CA 94710-2817 COUNTY: ALAMEDA | NO FURTHER ACTION FOR DTSC NOT REPORTED | 08/01/80 | 555 |
| 06040001074 01730006 | BROWN & CALDWELL DISTANCE FROM SITE: 0.508 MILES DIRECTION FROM SITE: SOUTHEAST | 1255 POWELL ST EMERYVILLE, CA 94608-2604 COUNTY: ALAMEDA | NO FURTHER ACTION FOR DTSC NOT REPORTED | 12/01/80 | 1074 |
| 06040000468 01350014 | MARTIN, GEORGE M DISTANCE FROM SITE: 0.543 MILES DIRECTION FROM SITE: NORTHEAST | 1250 67TH ST EMERYVILLE, CA 94608-1121 COUNTY: ALAMEDA | PRELIMINARY ENDANGERMENT ASSESSMENT REQ - LOW NOT REPORTED | 06/01/88 | 468 |
| 06040000332 01330011 | EAST BAY STEEL PRODUCTS DISTANCE FROM SITE: 0.564 MILES DIRECTION FROM SITE: NORTHEAST | 900 MURRAY ST BERKELEY, CA 94710-2815 COUNTY: ALAMEDA | NO FURTHER ACTION FOR DTSC NOT REPORTED | 08/25/80 | 332 |
| 06040000942 01510015 | KARMICHAEL INDUSTRIES DISTANCE FROM SITE: 0.584 MILES DIRECTION FROM SITE: SOUTHEAST | 5540 DOYLE ST EMERYVILLE, CA 94608-2502 COUNTY: ALAMEDA | NO FURTHER ACTION FOR DTSC NOT REPORTED | 10/20/80 | 942 |
| 06040000775 01420103 | AIRWAY TRUCKING DISTANCE FROM SITE: 0.585 MILES DIRECTION FROM SITE: NORTHEAST | 840 POTTER ST BERKELEY, CA 94710-2741 COUNTY: ALAMEDA | NO FURTHER ACTION FOR DTSC NOT REPORTED | 10/21/80 | 775 |
| 06040001158 01730098 | PROVENZANO AND ASSOCIATES DISTANCE FROM SITE: 0.586 MILES DIRECTION FROM SITE: SOUTHEAST | 1303 STANFORD AVE EMERYVILLE, CA 94608-2525 COUNTY: ALAMEDA | PRELIMINARY ENDANGERMENT ASSESSMENT REQ - LOW NOT REPORTED | 10/06/87 | 1158 |
| 06040000446 01340104 | UTILITY PRODUCTS INC DISTANCE FROM SITE: 0.593 MILES DIRECTION FROM SITE: SOUTHEAST | 1212 POWELL ST EMERYVILLE, CA 94608-2618 COUNTY: ALAMEDA | NO FURTHER ACTION FOR DTSC NOT REPORTED | 10/24/80 | 446 |

ERIS ENVIRONMENTAL DATA REPORT
CALIFORNIA CALSITES
HWS - PLOTTABLE SITES - PAGE 4

ERIS Report #111434A

Sep 13, 1991

| ERIS ID FACILITY ID | FACILITY | ADDRESS | CALSITE STATUS GROUNDWATER STATUS | CALSITE STATUS DATE | MAP II |
|-------------------------|---------------------------------------------------------------------------------------------------------------|--------------------------------------------------------------------|----------------------------------------------------------|------------------------|--------|
| 06040000142 01270001 | RICHMOND INDEPENDENT (GAZZET PRESS, INC) DISTANCE FROM SITE: 0.615 MILES DIRECTION FROM SITE: NORTHEAST | 846 ANTHONY ST BERKELEY, CA 94710-2713 COUNTY: ALAMEDA | NO FURTHER ACTION FOR DTSC NOT REPORTED | 09/30/80 | 142 |
| 06040000303 01320008 | H B CHAPMAN COMPANY DISTANCE FROM SITE: 0.623 MILES DIRECTION FROM SITE: SOUTHEAST | 1400 53RD ST EMERYVILLE, CA 94608-2919 COUNTY: ALAMEDA | NO FURTHER ACTION FOR DTSC NOT REPORTED | 04/08/80 | 303 |
| 06040000453 01340111 | MYERS DRUM - OAKLAND DISTANCE FROM SITE: 0.634 MILES DIRECTION FROM SITE: NORTHEAST | 6549 SAN PABLO AVE OAKLAND, CA 94608-1235 COUNTY: ALAMEDA | ANNUAL WORKPLAN - ACTIVE SITE NOT REPORTED | 01/01/90 | 453 |
| 06040000102 01200019 | WAREHAM PROPERTIES DISTANCE FROM SITE: 0.645 MILES DIRECTION FROM SITE: NORTHWEST | 700 HEINZ AVE BERKELEY, CA 94710-2721 COUNTY: ALAMEDA | CERTIFIED / OPERATION & MAINTENANCE NOT REPORTED | 02/28/88 | 102 |
| 06040000282 01300031 | DURA BELTING DISTANCE FROM SITE: 0.648 MILES DIRECTION FROM SITE: NORTHWEST | 715 HEINZ AVE BERKELEY, CA 94710-2732 COUNTY: ALAMEDA | NO FURTHER ACTION FOR DTSC NOT REPORTED | 08/01/80 | 282 |
| 06040000136 01260011 | CONTAINER CORPORATION OF AMERICA DISTANCE FROM SITE: 0.649 MILES DIRECTION FROM SITE: SOUTHEAST | 4549 HORTON ST EMERYVILLE, CA 94608-2915 COUNTY: ALAMEDA | NO FURTHER ACTION FOR DTSC NOT REPORTED | 08/19/80 | 136 |
| 06040000230 01280069 | BERKELEY INDUSTRIAL COURT DISTANCE FROM SITE: 0.652 MILES DIRECTION FROM SITE: NORTHWEST | 729 HEINZ AVE BERKELEY, CA 94710-2726 COUNTY: ALAMEDA | PROPERTY/SITE REFERRED TO ANOTHER AGENCY NOT REPORTED | 05/22/86 | 230 |
| 06040000288 01300038 | AMERIPAK PLASTICS DISTANCE FROM SITE: 0.667 MILES DIRECTION FROM SITE: NORTHEAST | 780 HEINZ AVE BERKELEY, CA 94710-2737 COUNTY: ALAMEDA | NO FURTHER ACTION FOR DTSC NOT REPORTED | 10/20/80 | 288 |
| 06040000265 01300002 | JOSON PRODUCTS COMPANY DISTANCE FROM SITE: 0.688 MILES DIRECTION FROM SITE: SOUTHEAST | 1260 53RD ST EMERYVILLE, CA 94608-2923 COUNTY: ALAMEDA | NO FURTHER ACTION FOR DTSC NOT REPORTED | 03/27/80 | 265 |
| 06040000173 01280006 | PFIZER DISTANCE FROM SITE: 0.700 MILES DIRECTION FROM SITE: SOUTHEAST | 4650 SHELLMOUND ST EMERYVILLE, CA 94608-2449 COUNTY: ALAMEDA | PROPERTY/SITE REFERRED TO RWQCB NOT REPORTED | 06/08/94 | 173 |
| 06040000864 01500041 | BEST FIRE EQUIPMENT DISTANCE FROM SITE: 0.704 MILES DIRECTION FROM SITE: NORTHEAST | 3101 SAN PABLO AVE BERKELEY, CA 94702-2429 COUNTY: ALAMEDA | NO FURTHER ACTION FOR DTSC NOT REPORTED | 08/01/80 | 864 |
| 06040000788 01420118 | I & B ENTERPRISES DISTANCE FROM SITE: 0.720 MILES DIRECTION FROM SITE: NORTHEAST | 890 HEINZ AVE BERKELEY, CA 94710-2737 COUNTY: ALAMEDA | NO FURTHER ACTION FOR DTSC NOT REPORTED | 08/01/80 | 788 |
| 06040000452 01340110 | MYERS DRUM - EMERYVILLE DISTANCE FROM SITE: 0.731 MILES DIRECTION FROM SITE: SOUTHEAST | 4500 SHELLMOUND ST EMERYVILLE, CA 94608-2406 COUNTY: ALAMEDA | ANNUAL WORKPLAN - ACTIVE SITE NOT REPORTED | 01/01/90 | 452 |
| 06040000878 01500055 | J R WATSON ASSOCIATES DISTANCE FROM SITE: 0.736 MILES DIRECTION FROM SITE: SOUTHEAST | 1133 55TH ST OAKLAND, CA 94608-2632 COUNTY: ALAMEDA | NO FURTHER ACTION FOR DTSC NOT REPORTED | 01/07/81 | 878 |

ERIS ENVIRONMENTAL DATA REPORT
 CALIFORNIA CALSITES
 HWS - PLOTTABLE SITES - PAGE 5

ERIS Report #111434A

Sep 13, 1991

| ERIS ID FACILITY ID | FACILITY | ADDRESS | CALSITE STATUS GROUNDWATER STATUS | CALSITE STATUS DATE | MAP II |
|-------------------------|------------------------------------------------------------------------------------------------------------|--------------------------------------------------------------------|--------------------------------------------|------------------------|--------|
| 06040000777 01420106 | MACY MOVERS DISTANCE FROM SITE: 0.764 MILES DIRECTION FROM SITE: NORTHEAST | 2865 7TH ST BERKELEY, CA 94710-2704 COUNTY: ALAMEDA | NO FURTHER ACTION FOR DTSC NOT REPORTED | 08/01/80 | 777 |
| 06040000220 01280058 | FORD MOTOR COMPANY DISTANCE FROM SITE: 0.779 MILES DIRECTION FROM SITE: NORTHWEST | 742 GRAYSON ST BERKELEY, CA 94710-2616 COUNTY: ALAMEDA | NO FURTHER ACTION FOR DTSC NOT REPORTED | 10/10/80 | 220 |
| 06040000595 01360042 | AIRCO TEMESCAL DISTANCE FROM SITE: 0.780 MILES DIRECTION FROM SITE: NORTHEAST | 2850 7TH ST BERKELEY, CA 94710-2703 COUNTY: ALAMEDA | NO FURTHER ACTION FOR DTSC NOT REPORTED | 07/31/80 | 595 |
| 06040000995 01720033 | GENERAL CLEANERS DISTANCE FROM SITE: 0.789 MILES DIRECTION FROM SITE: SOUTHEAST | 5426-28 SAN PABLO AVENUE OAKLAND, CA 94612 COUNTY: ALAMEDA | NO FURTHER ACTION FOR DTSC NOT REPORTED | 12/05/80 | 995 |
| 06040000820 01490011 | PACIFIC GAS & ELECTRIC CO. EMERYVILLE DISTANCE FROM SITE: 0.798 MILES DIRECTION FROM SITE: SOUTHEAST | 4525 HOLLIS ST EMERYVILLE, CA 94608-2911 COUNTY: ALAMEDA | CERTIFIED NOT REPORTED | 06/30/89 | 820 |
| 06040000281 01300030 | HAULTAIN-CHAMPION COMPANY INC DISTANCE FROM SITE: 0.804 MILES DIRECTION FROM SITE: SOUTHEAST | 4512 HOLLIS ST EMERYVILLE, CA 94608-2912 COUNTY: ALAMEDA | NO FURTHER ACTION FOR DTSC NOT REPORTED | 08/25/80 | 281 |
| 06040000676 01390016 | DICHROMATE INC DISTANCE FROM SITE: 0.834 MILES DIRECTION FROM SITE: SOUTHEAST | 1420 45TH ST OAKLAND, CA 94608-2906 COUNTY: ALAMEDA | NO FURTHER ACTION FOR DTSC NOT REPORTED | 10/20/80 | 676 |
| 06040001110 01730048 | UNILAB RESEARCH DISTANCE FROM SITE: 0.835 MILES DIRECTION FROM SITE: NORTHEAST | 2800 7TH ST BERKELEY, CA 94710-2703 COUNTY: ALAMEDA | NO FURTHER ACTION FOR DTSC NOT REPORTED | 08/06/80 | 111 |
| 06040000762 01420089 | CALIFORNIA UNITED TRUCKING DISTANCE FROM SITE: 0.838 MILES DIRECTION FROM SITE: NORTHEAST | 902 GRAYSON ST BERKELEY, CA 94710-2618 COUNTY: ALAMEDA | NO FURTHER ACTION FOR DTSC NOT REPORTED | 11/05/80 | 762 |
| 06040000395 01340051 | TIENSON ENGRAVING COMPANY DISTANCE FROM SITE: 0.850 MILES DIRECTION FROM SITE: NORTHEAST | 2816 8TH ST BERKELEY, CA 94710-2707 COUNTY: ALAMEDA | NO FURTHER ACTION FOR DTSC NOT REPORTED | 08/06/80 | 395 |
| 06040000302 01320007 | AMERICAN RESIN DISTANCE FROM SITE: 0.851 MILES DIRECTION FROM SITE: SOUTHEAST | 1290 45TH ST EMERYVILLE, CA 94608-2907 COUNTY: ALAMEDA | NO FURTHER ACTION FOR DTSC NOT REPORTED | 05/13/80 | 302 |
| 06040000470 01350016 | ACCURATE MANUFACTURING DISTANCE FROM SITE: 0.885 MILES DIRECTION FROM SITE: SOUTHEAST | 4770 SAN PABLO AVE EMERYVILLE, CA 94608-3034 COUNTY: ALAMEDA | NO FURTHER ACTION FOR DTSC NOT REPORTED | 04/05/80 | 470 |
| 06040001148 01730087 | EMERALD PACKAGING DISTANCE FROM SITE: 0.910 MILES DIRECTION FROM SITE: NORTHEAST | 2821 10TH ST BERKELEY, CA 94710-2710 COUNTY: ALAMEDA | NO FURTHER ACTION FOR DTSC NOT REPORTED | 08/01/80 | 114 |
| 06040000391 01340047 | PROEN PRODUCTS DISTANCE FROM SITE: 0.914 MILES DIRECTION FROM SITE: NORTHEAST | 2777 9TH ST BERKELEY, CA 94710-2632 COUNTY: ALAMEDA | NO FURTHER ACTION FOR DTSC NOT REPORTED | 08/05/80 | 391 |

ERIS ENVIRONMENTAL DATA REPORT
 CALIFORNIA CALSITES
 HWS - PLOTTABLE SITES - PAGE 6

ERIS Report # 111434A

Sep 13, 199

| ERIS ID FACILITY ID | FACILITY | ADDRESS | CALSITE STATUS GROUNDWATER STATUS | CALSITE STATUS DATE | MAP I |
|-------------------------|-----------------------------------------------------------------------------------------------------|----------------------------------------------------------------|----------------------------------------------------------|------------------------|-------|
| 06040000386 01340041 | RHEODYNE INC DISTANCE FROM SITE: 0.922 MILES DIRECTION FROM SITE: NORTHEAST | 2809 10TH ST BERKELEY, CA 94710-2710 COUNTY: ALAMEDA | NO FURTHER ACTION FOR DTSC NOT REPORTED | 08/05/80 | 386 |
| 06040000088 01200004 | TRADER VIC'S FOOD PRODUCTS DISTANCE FROM SITE: 0.927 MILES DIRECTION FROM SITE: SOUTHEAST | 1545 PARK AVE EMERYVILLE, CA 94608-3521 COUNTY: ALAMEDA | NO FURTHER ACTION FOR DTSC NOT REPORTED | 04/15/80 | 88 |
| 06040000143 01270002 | SIEBERT KELLY GRAPHICS DISTANCE FROM SITE: 0.936 MILES DIRECTION FROM SITE: SOUTHEAST | 1490 PARK AVE EMERYVILLE, CA 94608-3535 COUNTY: ALAMEDA | NO FURTHER ACTION FOR DTSC NOT REPORTED | 05/20/80 | 143 |
| 06040000356 01340001 | ELECTRO-COATING INC - PLANT 21 DISTANCE FROM SITE: 0.943 MILES DIRECTION FROM SITE: NORTHEAST | 893 CARLETON ST BERKELEY, CA 94710-2609 COUNTY: ALAMEDA | PROPERTY/SITE REFERRED TO ANOTHER AGENCY NOT REPORTED | 10/21/87 | 356 |
| 06040000214 01280052 | BARR CHEMICAL PRODUCTS INC DISTANCE FROM SITE: 0.944 MILES DIRECTION FROM SITE: NORTHEAST | 2748 9TH ST BERKELEY, CA 94710-2633 COUNTY: ALAMEDA | NO FURTHER ACTION FOR DTSC NOT REPORTED | 07/31/80 | 214 |
| 06040000085 01200001 | MOREHOUSE FOODS INC DISTANCE FROM SITE: 0.945 MILES DIRECTION FROM SITE: SOUTHEAST | 4221 HOLLIS ST EMERYVILLE, CA 94608-3507 COUNTY: ALAMEDA | NO FURTHER ACTION FOR DTSC NOT REPORTED | 04/07/80 | 85 |
| 06040000210 01280047 | COLGATE-PALMOLIVE DISTANCE FROM SITE: 0.947 MILES DIRECTION FROM SITE: NORTHEAST | 2700 7TH ST BERKELEY, CA 94710-2602 COUNTY: ALAMEDA | CERTIFIED NOT REPORTED | 01/01/85 | 210 |
| 06040000358 01340003 | ELECTRO-COATINGS DISTANCE FROM SITE: 0.950 MILES DIRECTION FROM SITE: SOUTHEAST | 1421 PARK AVE EMERYVILLE, CA 94608-3519 COUNTY: ALAMEDA | PROPERTY/SITE REFERRED TO ANOTHER AGENCY NOT REPORTED | 12/12/94 | 358 |
| 06040000112 01240019 | DEAN SANTNER WOODWORKING DISTANCE FROM SITE: 0.952 MILES DIRECTION FROM SITE: SOUTHEAST | 4210 HOLDEN ST EMERYVILLE, CA 94608-3504 COUNTY: ALAMEDA | NO FURTHER ACTION FOR DTSC NOT REPORTED | 05/10/80 | 112 |
| 06040000448 01340106 | CHROMEX DISTANCE FROM SITE: 0.956 MILES DIRECTION FROM SITE: SOUTHEAST | 1400 PARK AVE EMERYVILLE, CA 94608-3520 COUNTY: ALAMEDA | PROPERTY/SITE REFERRED TO RCRA NOT REPORTED | 07/29/94 | 448 |
| 06040000830 01500007 | HOWARD E PITZER COMPANY DISTANCE FROM SITE: 0.965 MILES DIRECTION FROM SITE: SOUTHEAST | 1368 PARK AVE EMERYVILLE, CA 94608-3537 COUNTY: ALAMEDA | NO FURTHER ACTION FOR DTSC NOT REPORTED | 03/27/80 | 830 |

ERIS ENVIRONMENTAL DATA REPORT
 CALIFORNIA UNDERGROUND STORAGE TANKS
 RST - PLOTTABLE SITES - PAGE 1

ERIS Report #11434A

Sep 13, 1996

| ERIS ID | FACILITY | BUSINESS DESCRIPTION | ADDRESS | MANAGER TELEPHONE | MAP I |
|-------------|-------------------------------------------------------------------------------------------------|-------------------------------------------------------------------------------------------------------------|---------------------------------------------------------------------------|-------------------------------------------------------------------------------------------|-------|
| 06010031070 | KING-KNIGHT COMPANY DISTANCE FROM SITE: 0.098 MILES DIRECTION FROM SITE: SOUTHEAST | EMERGENCY GENERATOR | 6202 CHRISTIE AVE EMERYVILLE, CA 94608-1908 COUNTY: ALAMEDA | (415) 658-9400 | 107C |
| | <u>OWNER TANK ID</u> ONE TWO | <u>SUBSTANCE</u> NOT REPORTED OIL | <u>STATUS</u> REMOVED REMOVED | <u>TANK MATERIAL</u> BARE STEEL BARE STEEL | |
| 06010000833 | A & J TRUCKING CO., INC. DISTANCE FROM SITE: 0.118 MILES DIRECTION FROM SITE: SOUTHEAST | TRUCKING | 8150 CHRISTIE AVE EMERYVILLE, CA 94608-1906 COUNTY: ALAMEDA | A.M. SEPULVEDA () | 833 |
| | <u>OWNER TANK ID</u> 1 | <u>SUBSTANCE</u> NOT REPORTED | <u>STATUS</u> REMOVED | <u>TANK MATERIAL</u> BARE STEEL | |
| 06010056127 | TRANSO ENVELOPE CO. DISTANCE FROM SITE: 0.136 MILES DIRECTION FROM SITE: NORTHEAST | ALCOHOL | 1600 64TH ST EMERYVILLE, CA 94608-1004 COUNTY: ALAMEDA | E. KOEHLER () | 612C |
| | <u>OWNER TANK ID</u> 1 | <u>SUBSTANCE</u> UNKNOWN | <u>STATUS</u> REMOVED | <u>TANK MATERIAL</u> FIBERGLASS | |
| 06010030087 | JUDSON STEEL CORPORATION DISTANCE FROM SITE: 0.164 MILES DIRECTION FROM SITE: SOUTHWEST | STEEL MILL | 4200 EASTSHORE HWY EMERYVILLE, CA 94608-2407 COUNTY: ALAMEDA | MONTE SEE/MGR. OF MAINTENANCE (415) 652-3530 | 87 |
| | <u>OWNER TANK ID</u> 1 2 3 4 #5 #6 #M | <u>SUBSTANCE</u> UNKNOWN NOT REPORTED NOT REPORTED NOT REPORTED NOT REPORTED NOT REPORTED | <u>STATUS</u> ACTIVE ACTIVE ACTIVE ACTIVE ACTIVE ACTIVE | <u>TANK MATERIAL</u> FIBERGLASS UNKNOWN UNKNOWN UNKNOWN UNKNOWN UNKNOWN | |
| 06010047706 | RYDER/PIE NATIONWIDE, INC. DISTANCE FROM SITE: 0.169 MILES DIRECTION FROM SITE: NORTHWEST | TRUCK TERMINAL | 5500 EASTSHORE HWY EMERYVILLE, CA 94608-2429 COUNTY: ALAMEDA | MARK TRACY (415) 652-5392 | 7706 |
| | <u>OWNER TANK ID</u> 1-657 2-657 3-657 | <u>SUBSTANCE</u> NOT REPORTED NOT REPORTED NOT REPORTED | <u>STATUS</u> ACTIVE ACTIVE ACTIVE | <u>TANK MATERIAL</u> BARE STEEL BARE STEEL BARE STEEL | |
| 06010042870 | PETERSON MFG. CO. DISTANCE FROM SITE: 0.207 MILES DIRECTION FROM SITE: NORTHEAST | RENDERING | 1600 63RD ST EMERYVILLE, CA 94608-2033 COUNTY: ALAMEDA | C. JONES (415) 654-5772 | 287C |
| | <u>OWNER TANK ID</u> 20 12 11 19 | <u>SUBSTANCE</u> NOT REPORTED UNKNOWN NOT REPORTED UNKNOWN | <u>STATUS</u> REMOVED REMOVED REMOVED | <u>TANK MATERIAL</u> UNKNOWN UNKNOWN UNKNOWN UNKNOWN | |

ERIS ENVIRONMENTAL DATA REPORT
 CALIFORNIA UNDERGROUND STORAGE TANKS
 RST - PLOTTABLE SITES - PAGE 2

Sep 13, 1996

ERIS Report #111434A MAP II

| ERIS ID | FACILITY | BUSINESS DESCRIPTION | ADDRESS | MANAGER TELEPHONE |
|--------------|-----------------------------------------------------------------------------------------------------|--------------------------------------|--------------------------------------------------------------------|------------------------------------|
| 06010043645 | PORTER COATINGS DISTANCE FROM SITE: 0.217 MILES DIRECTION FROM SITE: SOUTHEAST | PAINT COMPANY | 5900 CHRISTIE AVE EMERYVILLE, CA 94608-1926 COUNTY: ALAMEDA | MR. DAVID DIBBLE (415) 653-7733 |
| | <u>OWNER TANK ID</u> #1 TANK | <u>SUBSTANCE</u> UNKNOWN | <u>TANK DESCRIPTION</u> UNKNOWN | <u>TANK MATERIAL</u> BARE STEEL |
| | TANK #2 | UNKNOWN | UNKNOWN | BARE STEEL |
| | TANK #4 | UNKNOWN | UNKNOWN | BARE STEEL |
| | TANK #5 | UNKNOWN | UNKNOWN | BARE STEEL |
| | TANK #6 | UNKNOWN | UNKNOWN | BARE STEEL |
| | TANK #7 | OTHER | UNKNOWN | BARE STEEL |
| | TANK #8 | OTHER | UNKNOWN | BARE STEEL |
| | TANK #9 | UNKNOWN | UNKNOWN | BARE STEEL |
| | TANK #10 | UNKNOWN | UNKNOWN | BARE STEEL |
| 06010047708 | RYERSON STEEL & ALUMINUM DISTANCE FROM SITE: 0.249 MILES DIRECTION FROM SITE: NORTHEAST | STEEL SERVICE | 1465 65TH ST EMERYVILLE, CA 94608-1007 COUNTY: ALAMEDA | DON MAMMINI (510) 653-2933 |
| | <u>OWNER TANK ID</u> 00000037017001 | <u>SUBSTANCE</u> NOT REPORTED | <u>TANK DESCRIPTION</u> SINGLE WALL | <u>TANK MATERIAL</u> BARE STEEL |
| 06010018877 | EMERYVILLE FIRE DEPARTMENT DISTANCE FROM SITE: 0.255 MILES DIRECTION FROM SITE: NORTHEAST | FIRE DEPT. | 6303 HOLLIS ST EMERYVILLE, CA 94608-2005 COUNTY: ALAMEDA | CHIEF RAMON VITTORIO () |
| | <u>OWNER TANK ID</u> 1 | <u>SUBSTANCE</u> NOT REPORTED | <u>TANK DESCRIPTION</u> SINGLE WALL | <u>TANK MATERIAL</u> BARE STEEL |
| | 2 | REGULAR UNLEADED | SINGLE WALL | BARE STEEL |
| | 3 | NOT REPORTED | UNKNOWN | UNKNOWN |
| 060100032445 | LATHROP CONSTRUCTION CO. CORPO DISTANCE FROM SITE: 0.266 MILES DIRECTION FROM SITE: SOUTHEAST | EQUIPMENT YARD | 5817 SHELLMOUND ST EMERYVILLE, CA 94608-1913 COUNTY: ALAMEDA | ADD KENNON (415) 547-1400 |
| | <u>OWNER TANK ID</u> 1 | <u>SUBSTANCE</u> NOT REPORTED | <u>TANK DESCRIPTION</u> UNKNOWN | <u>TANK MATERIAL</u> UNKNOWN |
| 06010043738 | POWER MACHINE CO. DISTANCE FROM SITE: 0.273 MILES DIRECTION FROM SITE: SOUTHEAST | PUMPS AND COMPRESSOR | 5768 SHELLMOUND ST EMERYVILLE, CA 94608-2444 COUNTY: ALAMEDA | ANDREW CARPENTER (415) 658-9661 |
| | <u>OWNER TANK ID</u> 1 | <u>SUBSTANCE</u> REGULAR UNLEADED | <u>TANK DESCRIPTION</u> UNKNOWN | <u>TANK MATERIAL</u> UNKNOWN |
| 06010046460 | RIX INDUSTRIES DISTANCE FROM SITE: 0.273 MILES DIRECTION FROM SITE: NORTHEAST | OTHER TYPE TANK | 6460 HOLLIS ST EMERYVILLE, CA 94608-1035 COUNTY: ALAMEDA | (415) 658-5275 |
| | <u>OWNER TANK ID</u> 1 | <u>SUBSTANCE</u> UNKNOWN | <u>TANK DESCRIPTION</u> UNKNOWN | <u>TANK MATERIAL</u> UNKNOWN |

3645

7708

8877

2445

3738

646C

ERIS ENVIRONMENTAL DATA REPORT
CALIFORNIA UNDERGROUND STORAGE TANKS
RST - PLOTTABLE SITES - PAGE 3

| ERIS ID | FACILITY | BUSINESS DESCRIPTION | ADDRESS | MANAGER TELEPHONE | MAP II |
|------------------------------------------------------------|--------------------------------------------------------------------------------------------------|-------------------------------------------------------------------------------------|-------------------------------------------------------------------------------------|------------------------------------------------------------------------------|--------|
| 06010046461 | RIX INDUSTRIES-FRANK DEWOLF DISTANCE FROM SITE: 0.273 MILES DIRECTION FROM SITE: NORTHEAST | WAREHOUSE | 6460 HOLLIS ST EMERYVILLE, CA 94608-1035 COUNTY: ALAMEDA | (415) 396-3063 | 6461 |
| <u>OWNER TANK ID</u> 1 | <u>CAPACITY</u> 0 G | <u>SUBSTANCE</u> OTHER | <u>TANK DESCRIPTION</u> UNKNOWN | <u>TANK MATERIAL</u> UNKNOWN | |
| 06010001220 | ABBOT, COLE & DEGRAF, INC. DISTANCE FROM SITE: 0.283 MILES DIRECTION FROM SITE: NORTHEAST | RAW MATERIAL DISTRIB | 6603 BAY ST EMERYVILLE, CA 94608-1021 COUNTY: ALAMEDA | RICHARD DEGRAF (415) 652-0277 | 1220 |
| <u>OWNER TANK ID</u> 1 2 3 | <u>CAPACITY</u> 2000 G 7500 G 6000 G | <u>SUBSTANCE</u> REGULAR UNLEADED NOT REPORTED NOT REPORTED | <u>TANK DESCRIPTION</u> SINGLE WALL SINGLE WALL SINGLE WALL | <u>TANK MATERIAL</u> BARE STEEL BARE STEEL BARE STEEL | |
| 06010060938 | WEATHERFORD MOTORS INC DISTANCE FROM SITE: 0.298 MILES DIRECTION FROM SITE: SOUTHEAST | AUTO DEALER | 1710 59TH ST EMERYVILLE, CA 94608-1922 COUNTY: ALAMEDA | LEROY MCGINNIS (415) 654-8280 | 938 |
| <u>OWNER TANK ID</u> 1 | <u>CAPACITY</u> 500 G | <u>SUBSTANCE</u> OIL | <u>TANK DESCRIPTION</u> SINGLE WALL | <u>TANK MATERIAL</u> BARE STEEL | 832 |
| 06010000832 | A & J TRUCKING CO., INC. DISTANCE FROM SITE: 0.302 MILES DIRECTION FROM SITE: SOUTHEAST | TRUCKING | 5600 SHELLMOUND ST EMERYVILLE, CA 94608-2414 COUNTY: ALAMEDA | A.M. SEPULVEDA () | |
| <u>OWNER TANK ID</u> 1 | <u>CAPACITY</u> 1000 G | <u>SUBSTANCE</u> NOT REPORTED | <u>TANK DESCRIPTION</u> SINGLE WALL | <u>TANK MATERIAL</u> BARE STEEL | 8237 |
| 06010028237 | J. T. THORPE & SON, INC. DISTANCE FROM SITE: 0.318 MILES DIRECTION FROM SITE: NORTHEAST | CONSTRUCTION | 1351 OCEAN AVE EMERYVILLE, CA 94608-1128 COUNTY: ALAMEDA | WLATER LINDHOLM (415) 547-2400 | |
| <u>OWNER TANK ID</u> 1 | <u>CAPACITY</u> 4000 G | <u>SUBSTANCE</u> NOT REPORTED | <u>TANK DESCRIPTION</u> UNKNOWN | <u>TANK MATERIAL</u> FIBERGLASS | 7417 |
| 06010007417 | BP OIL CO FAC SITE NO 11126 DISTANCE FROM SITE: 0.335 MILES DIRECTION FROM SITE: SOUTHEAST | GAS STATION | 1700 POWELL ST EMERYVILLE, CA 94608-2417 COUNTY: ALAMEDA | (415) 655-0909 | |
| <u>OWNER TANK ID</u> 20889-6835 41189-9037 3 4 | <u>CAPACITY</u> 10000 G 10000 G 6000 G 1000 G | <u>SUBSTANCE</u> PREMIUM UNLEADED PREMIUM UNLEADED REGULAR UNLEADED OIL | <u>TANK DESCRIPTION</u> SINGLE WALL SINGLE WALL SINGLE WALL DOUBLE WALL | <u>TANK MATERIAL</u> FIBERGLASS FIBERGLASS FIBERGLASS FIBERGLASS | 468 |
| 06010014685 | COULTER STEEL & FORGE CO. DISTANCE FROM SITE: 0.354 MILES DIRECTION FROM SITE: NORTHEAST | PROCESSOR | 1494 67TH ST EMERYVILLE, CA 94608-1016 COUNTY: ALAMEDA | (415) 420-3500 | |
| <u>OWNER TANK ID</u> 1 2 | <u>CAPACITY</u> 1000 G 10000 G | <u>SUBSTANCE</u> NOT REPORTED NOT REPORTED | <u>TANK DESCRIPTION</u> UNKNOWN UNKNOWN | <u>TANK MATERIAL</u> UNKNOWN UNKNOWN | |

ERIIS ENVIRONMENTAL DATA REPORT
CALIFORNIA UNDERGROUND STORAGE TANKS
RST - PLOTTABLE SITES - PAGE 4

ERIIS Report #111434A

Sep 13, 1996

| ERIIS ID | FACILITY | BUSINESS DESCRIPTION | ADDRESS | MANAGER TELEPHONE | MAP I |
|-------------|-----------------------------------------------------------------------------------------------------|---------------------------------------------------------------------------------|-----------------------------------------------------------------------------------------------|------------------------------------------------------------------------------|-------|
| 06010061452 | WESTINGHOUSE DISTRIBUTION CENT DISTANCE FROM SITE: 0.360 MILES DIRECTION FROM SITE: SOUTHEAST | WAREHOUSE/SALES OFFI | 5815 PELADEAU ST EMERYVILLE, CA 94608-2027 COUNTY: ALAMEDA | P A BERNAUER (415) 428-4692 | 1452 |
| | <u>OWNER TANK ID</u> 1 | <u>SUBSTANCE</u> REGULAR UNLEADED | <u>TANK DESCRIPTION</u> UNKNOWN | <u>TANK MATERIAL</u> UNKNOWN | |
| 06010013441 | CLEARPRINT PAPER CO DISTANCE FROM SITE: 0.360 MILES DIRECTION FROM SITE: NORTHEAST | MANUFACTURING | 1482 67TH ST EMERYVILLE, CA 94608-1016 COUNTY: ALAMEDA | (415) 652-4762 | 3441 |
| | <u>OWNER TANK ID</u> S1 R2 S2 R1 | <u>SUBSTANCE</u> EMPTY CHEMICAL PRODUCT EMPTY CHEMICAL PRODUCT | <u>TANK DESCRIPTION</u> UNKNOWN SINGLE WALL SINGLE WALL UNKNOWN | <u>TANK MATERIAL</u> BARE STEEL FIBERGLASS FIBERGLASS BARE STEEL | |
| 06010005626 | BAY SUPER SHELL INC DISTANCE FROM SITE: 0.369 MILES DIRECTION FROM SITE: SOUTHWEST | GAS STATION | 1800 POWELL ST EMERYVILLE, CA 94608-1808 COUNTY: ALAMEDA | 11LL HAYES () - | 5626 |
| | <u>OWNER TANK ID</u> 1 2 3 4 | <u>SUBSTANCE</u> OIL REGULAR UNLEADED NOT REPORTED REGULAR UNLEADED | <u>TANK DESCRIPTION</u> SINGLE WALL SINGLE WALL SINGLE WALL SINGLE WALL | <u>TANK MATERIAL</u> BARE STEEL FIBERGLASS FIBERGLASS FIBERGLASS | |
| 06010040561 | OWENS TRUCKING AND CONCRETE SA DISTANCE FROM SITE: 0.392 MILES DIRECTION FROM SITE: SOUTHEAST | TRUCKING & CONCRETE | 5812 HOLLIS ST EMERYVILLE, CA 94608-2016 COUNTY: ALAMEDA | TED OWENS (415) 428-1485 | 561 |
| | <u>OWNER TANK ID</u> ONE TWO | <u>SUBSTANCE</u> NOT REPORTED NOT REPORTED | <u>TANK DESCRIPTION</u> UNKNOWN UNKNOWN | <u>TANK MATERIAL</u> OTHER UNKNOWN | |
| 06010035709 | MCGRATH STEEL COMPANY INC. DISTANCE FROM SITE: 0.393 MILES DIRECTION FROM SITE: NORTHEAST | CONSTRUCTION/BUILD | 6655 HOLLIS ST EMERYVILLE, CA 94608-1031 COUNTY: ALAMEDA | DANNY RICHARDS (415) 596-2400 | 5709 |
| | <u>OWNER TANK ID</u> 1 2 | <u>SUBSTANCE</u> NOT REPORTED REGULAR UNLEADED | <u>TANK DESCRIPTION</u> SINGLE WALL WITH EXTERIOR LINER SINGLE WALL WITH EXTERIOR LINER | <u>TANK MATERIAL</u> OTHER OTHER | |
| 06010018875 | EMERYVILLE DEPOT DISTANCE FROM SITE: 0.396 MILES DIRECTION FROM SITE: SOUTHEAST | DISTRIBUTION CENTER | 5805 HOLLIS ST EMERYVILLE, CA 94608-2015 COUNTY: ALAMEDA | SANDRA FIRL () - | 8875 |
| | <u>OWNER TANK ID</u> 8CA | <u>SUBSTANCE</u> NOT REPORTED | <u>TANK DESCRIPTION</u> SINGLE WALL | <u>TANK MATERIAL</u> BARE STEEL | |
| 06010060831 | WATERGATE TOWER III DISTANCE FROM SITE: 0.404 MILES DIRECTION FROM SITE: SOUTHWEST | PARKING GARAGE | 2000 POWELL ST EMERYVILLE, CA 94608-1804 COUNTY: ALAMEDA | GOLDSMITH (415) 547-4770 | 831 |
| | <u>OWNER TANK ID</u> | <u>SUBSTANCE</u> | <u>TANK DESCRIPTION</u> | <u>TANK MATERIAL</u> | |

ERIS ENVIRONMENTAL DATA REPORT
CALIFORNIA UNDERGROUND STORAGE TANKS
RST - PLOTTABLE SITES - PAGE 5

ERIS Report #111434A

Sep 13, 1996

| ERIS ID | FACILITY | BUSINESS DESCRIPTION | ADDRESS | MANAGER TELEPHONE | MAP I |
|-------------|-----------------------------------------------------------------------------------------------------|----------------------|----------------------------------------------------------------|------------------------------------------------------------------------------------------------------|-------|
| 06010058683 | UNOCAL SS #3737 DISTANCE FROM SITE: 0.408 MILES DIRECTION FROM SITE: SOUTHEAST | GASOLINE STATION | 1400 POWELL ST EMERYVILLE, CA 94608-2010 COUNTY: ALAMEDA | TANK MATERIAL UNKNOWN NAJMEDDIN RAVAN (510) 653-2251 | 868 |
| 06010001730 | AIRCO SUPPLY CO. DISTANCE FROM SITE: 0.443 MILES DIRECTION FROM SITE: SOUTHEAST | WELDING EQUIP | 1350 POWELL ST EMERYVILLE, CA 94608-2524 COUNTY: ALAMEDA | TANK MATERIAL UNKNOWN BERT A YORK (415) 658-5010 | 173 |
| 06010024799 | GRING PEST CONTROL SERVICE, IN DISTANCE FROM SITE: 0.444 MILES DIRECTION FROM SITE: NORTHEAST | PEST CONTROL | 741 FOLGER AVE BERKELEY, CA 94710-2809 COUNTY: ALAMEDA | TANK MATERIAL UNKNOWN ROBERT G. SCHWIERS (415) 843-5110 | 479 |
| 06010008839 | CALAG PRODUCTS, INC. DISTANCE FROM SITE: 0.445 MILES DIRECTION FROM SITE: NORTHEAST | NOT SUPPLIED | 1275 66TH ST EMERYVILLE, CA 94608-1116 COUNTY: ALAMEDA | TANK MATERIAL UNKNOWN BARE STEEL BARE STEEL R. MOONEY () - | 883 |
| 06010060936 | WEATHERFORD BMW DISTANCE FROM SITE: 0.449 MILES DIRECTION FROM SITE: NORTHEAST | GEN UNDERGRND TANK | 735 ASHBY AVE BERKELEY, CA 94710-2803 COUNTY: ALAMEDA | TANK MATERIAL UNKNOWN BARE STEEL BARE STEEL BARE STEEL JIM SCHEINER (510) 654-8280 | 936 |
| 06010010588 | CHALLENGE MANUFACTURING CO. DISTANCE FROM SITE: 0.478 MILES DIRECTION FROM SITE: NORTHEAST | MANUFACTURING | 1308 67TH ST OAKLAND, CA 94608-1121 COUNTY: ALAMEDA | TANK MATERIAL UNKNOWN UNKNOWN BILL LINAFELTER (415) 652-8847 | 588 |
| 06010001730 | AIRCO SUPPLY CO. DISTANCE FROM SITE: 0.443 MILES DIRECTION FROM SITE: SOUTHEAST | WELDING EQUIP | 1350 POWELL ST EMERYVILLE, CA 94608-2524 COUNTY: ALAMEDA | TANK MATERIAL UNKNOWN BERT A YORK (415) 658-5010 | 173 |
| 06010024799 | GRING PEST CONTROL SERVICE, IN DISTANCE FROM SITE: 0.444 MILES DIRECTION FROM SITE: NORTHEAST | PEST CONTROL | 741 FOLGER AVE BERKELEY, CA 94710-2809 COUNTY: ALAMEDA | TANK MATERIAL UNKNOWN ROBERT G. SCHWIERS (415) 843-5110 | 479 |
| 06010008839 | CALAG PRODUCTS, INC. DISTANCE FROM SITE: 0.445 MILES DIRECTION FROM SITE: NORTHEAST | NOT SUPPLIED | 1275 66TH ST EMERYVILLE, CA 94608-1116 COUNTY: ALAMEDA | TANK MATERIAL UNKNOWN BARE STEEL BARE STEEL R. MOONEY () - | 883 |
| 06010060936 | WEATHERFORD BMW DISTANCE FROM SITE: 0.449 MILES DIRECTION FROM SITE: NORTHEAST | GEN UNDERGRND TANK | 735 ASHBY AVE BERKELEY, CA 94710-2803 COUNTY: ALAMEDA | TANK MATERIAL UNKNOWN BARE STEEL BARE STEEL BARE STEEL JIM SCHEINER (510) 654-8280 | 936 |
| 06010010588 | CHALLENGE MANUFACTURING CO. DISTANCE FROM SITE: 0.478 MILES DIRECTION FROM SITE: NORTHEAST | MANUFACTURING | 1308 67TH ST OAKLAND, CA 94608-1121 COUNTY: ALAMEDA | TANK MATERIAL UNKNOWN UNKNOWN BILL LINAFELTER (415) 652-8847 | 588 |

ERIS ENVIRONMENTAL DATA REPORT
CALIFORNIA UNDERGROUND STORAGE TANKS
RST - PLOTTABLE SITES - PAGE 6

ERIS Report #111434A

Sep 13, 1996

| ERIS ID | FACILITY | BUSINESS DESCRIPTION | ADDRESS | MANAGER TELEPHONE | MAP 1 |
|----------------------|--------------------------------------------------------------------------------------------------|------------------------------------------------------------------------------------------|---------------------------------------------------------------------|------------------------------------------------------------------|-------|
| 06010014474 | COPPER AND BRASS SALES INC. DISTANCE FROM SITE: 0.485 MILES DIRECTION FROM SITE: NORTHEAST | METAL DIST. | 1295 67TH ST EMERYVILLE, CA 94608-1120 COUNTY: ALAMEDA | LANCE E. HADSELL (510) 658-7212 | 447 |
| <u>OWNER TANK ID</u> | <u>CAPACITY</u> 2000 G | <u>SUBSTANCE</u> NOT REPORTED | <u>TANK DESCRIPTION</u> SINGLE WALL | <u>TANK MATERIAL</u> BARE STEEL | |
| 06010000186 | 1240 POWELL BUILDING DISTANCE FROM SITE: 0.523 MILES DIRECTION FROM SITE: SOUTHEAST | COMMUNICATION CONTRA | 1240 POWELL ST EMERYVILLE, CA 94608-2600 COUNTY: ALAMEDA | BARBARA SPLADY () | 186 |
| <u>OWNER TANK ID</u> | <u>CAPACITY</u> 3500 G | <u>SUBSTANCE</u> REGULAR UNLEADED | <u>TANK DESCRIPTION</u> UNKNOWN | <u>TANK MATERIAL</u> UNKNOWN | |
| 06010004464 | ASHBY TEXACO DISTANCE FROM SITE: 0.539 MILES DIRECTION FROM SITE: NORTHEAST | GAS STATION | 840 ASHBY AVE BERKELEY, CA 94710-2804 COUNTY: ALAMEDA | DIABLO AUTO PARTS (415) 540-9702 | 446 |
| <u>OWNER TANK ID</u> | <u>CAPACITY</u> 6000 G 4000 G 2000 G 4000 G | <u>SUBSTANCE</u> NOT REPORTED REGULAR UNLEADED REGULAR UNLEADED NOT REPORTED | <u>TANK DESCRIPTION</u> UNKNOWN UNKNOWN UNKNOWN UNKNOWN | <u>TANK MATERIAL</u> UNKNOWN UNKNOWN UNKNOWN UNKNOWN | |
| 06010019997 | FABCO DIVISION DISTANCE FROM SITE: 0.544 MILES DIRECTION FROM SITE: NORTHEAST | MANUFACTURING PLANT | 1249 67TH ST OAKLAND, CA 94608-1120 COUNTY: ALAMEDA | M. NIEMELA, GENERAL MANAGER (415) 658-7070 | 999 |
| <u>OWNER TANK ID</u> | <u>CAPACITY</u> 1000 G | <u>SUBSTANCE</u> REGULAR UNLEADED | <u>TANK DESCRIPTION</u> UNKNOWN | <u>TANK MATERIAL</u> UNKNOWN | |
| 06010005611 | BAY EXPORT SERVICES DISTANCE FROM SITE: 0.584 MILES DIRECTION FROM SITE: NORTHEAST | EXPORTS | 717 POTTER ST BERKELEY, CA 94710-2722 COUNTY: ALAMEDA | ALAN NEYS (415) 549-1234 | 561 |
| <u>OWNER TANK ID</u> | <u>CAPACITY</u> 1000 G 1000 G | <u>SUBSTANCE</u> NOT REPORTED NOT REPORTED | <u>TANK DESCRIPTION</u> UNKNOWN UNKNOWN | <u>TANK MATERIAL</u> BARE STEEL UNKNOWN | |
| 06010022948 | GARY JENSEN DISTANCE FROM SITE: 0.575 MILES DIRECTION FROM SITE: SOUTHEAST | PRIVATE | 5813 FREMONT ST OAKLAND, CA 94608-2611 COUNTY: ALAMEDA | GARY JENSEN (415) 655-4139 | 294 |
| <u>OWNER TANK ID</u> | <u>CAPACITY</u> 1 G | <u>SUBSTANCE</u> OIL | <u>TANK DESCRIPTION</u> UNKNOWN | <u>TANK MATERIAL</u> UNKNOWN | |
| 06010013451 | CLEMENTINA LTD. DISTANCE FROM SITE: 0.582 MILES DIRECTION FROM SITE: SOUTHEAST | EQUIPMENT RENTAL | 5521 DOYLE ST EMERYVILLE, CA 94608-2501 COUNTY: ALAMEDA | (415) 282-7725 | 345 |
| <u>OWNER TANK ID</u> | <u>CAPACITY</u> 6000 G 6000 G | <u>SUBSTANCE</u> REGULAR UNLEADED NOT REPORTED | <u>TANK DESCRIPTION</u> SINGLE WALL SINGLE WALL | <u>TANK MATERIAL</u> FIBERGLASS FIBERGLASS | |

ERIS ENVIRONMENTAL DATA REPORT
 CALIFORNIA UNDERGROUND STORAGE TANKS
 RST - PLOTTABLE SITES - PAGE 7

ERIS Report #111434A

Sep 13, 1996

| ERIS ID | FACILITY | BUSINESS DESCRIPTION | ADDRESS | MANAGER TELEPHONE | MAP # |
|-------------|---------------------------------------------------------------------------------------------------|----------------------|-----------------------------------------------------------------|--------------------------------------------------|-------|
| 06010017942 | EAST BAY UNION 76 #7331 DISTANCE FROM SITE: 0.582 MILES DIRECTION FROM SITE: NORTHEAST | GAS STATION | 901 ASHBY AVE BERKELEY, CA 94710-2805 COUNTY: ALAMEDA | SOO HOO, WAYNE (415) 843-6809 | 7942 |
| | <u>OWNER TANK ID</u> | <u>SUBSTANCE</u> | <u>TANK DESCRIPTION</u> | <u>TANK MATERIAL</u> | |
| | 24302-1-0 | REGULAR UNLEADED | SINGLE WALL | FIBERGLASS | |
| | 24302-2-0 | REGULAR UNLEADED | SINGLE WALL | FIBERGLASS | |
| | 24302-3-0 | REGULAR UNLEADED | SINGLE WALL | FIBERGLASS | |
| | 24302-4-0 | NOT REPORTED | SINGLE WALL | FIBERGLASS | |
| | <u>CAPACITY</u> | | | | |
| | 12000 G | | | | |
| | 12000 G | | | | |
| | 12000 G | | | | |
| 06010001954 | ALASKA GASOLINE DISTANCE FROM SITE: 0.585 MILES DIRECTION FROM SITE: NORTHEAST | GAS STATION-RETAIL | 6211 SAN PABLO AVE OAKLAND, CA 94608-2227 COUNTY: ALAMEDA | P S SAPPAL & SHIVCHARANJIT LAL (510) 547-3335 | 1954 |
| | <u>OWNER TANK ID</u> | <u>SUBSTANCE</u> | <u>TANK DESCRIPTION</u> | <u>TANK MATERIAL</u> | |
| | 1 | PREMIUM UNLEADED | SINGLE WALL | GALVANIZED STEEL | |
| | 2 | PREMIUM UNLEADED | SINGLE WALL | GALVANIZED STEEL | |
| | 3 | PREMIUM UNLEADED | SINGLE WALL | GALVANIZED STEEL | |
| | <u>CAPACITY</u> | | | | |
| | 10000 G | | | | |
| | 10000 G | | | | |
| | 10000 G | | | | |
| 06010009230 | CALIFORNIA SYRUP AND EXTRACT DISTANCE FROM SITE: 0.607 MILES DIRECTION FROM SITE: SOUTHEAST | NOT SUPPLIED | 1375 55TH ST EMERYVILLE, CA 94608-2609 COUNTY: ALAMEDA | R. MOONEY (415) 420-7181 | 9230 |
| | <u>OWNER TANK ID</u> | <u>SUBSTANCE</u> | <u>TANK DESCRIPTION</u> | <u>TANK MATERIAL</u> | |
| | 3 | UNKNOWN | UNKNOWN | UNKNOWN | |
| | 1 | UNKNOWN | UNKNOWN | FIBERGLASS | |
| | 2 | UNKNOWN | UNKNOWN | UNKNOWN | |
| | <u>CAPACITY</u> | | | | |
| | 10000 G | | | | |
| | 10000 G | | | | |
| | 10000 G | | | | |
| 06010010558 | CETUS CORP. DISTANCE FROM SITE: 0.621 MILES DIRECTION FROM SITE: SOUTHEAST | NOT SUPPLIED | 1400 53RD ST EMERYVILLE, CA 94608-2946 COUNTY: ALAMEDA | (415) 420-3300 | 558 |
| | <u>OWNER TANK ID</u> | <u>SUBSTANCE</u> | <u>TANK DESCRIPTION</u> | <u>TANK MATERIAL</u> | |
| | 1 | OTHER | UNKNOWN | UNKNOWN | |
| | 1 | UNKNOWN | UNKNOWN | UNKNOWN | |
| | <u>CAPACITY</u> | | | | |
| | 0 G | | | | |
| | 0 G | | | | |
| 06010038400 | MYERS CONTAINER CORP. DISTANCE FROM SITE: 0.635 MILES DIRECTION FROM SITE: NORTHEAST | DRUM RECONDITIONER | 6549 SAN PABLO AVE OAKLAND, CA 94608-1235 COUNTY: ALAMEDA | THURMAN CRABTREE (415) 652-6847 | 8400 |
| | <u>OWNER TANK ID</u> | <u>SUBSTANCE</u> | <u>TANK DESCRIPTION</u> | <u>TANK MATERIAL</u> | |
| | OFB 1 | NOT REPORTED | SINGLE WALL | BARE STEEL | |
| | OWO 1 | OIL | SINGLE WALL | BARE STEEL | |
| | ODL 1 | NOT REPORTED | SINGLE WALL | BARE STEEL | |
| | OGA 1 | NOT REPORTED | SINGLE WALL | BARE STEEL | |
| | <u>CAPACITY</u> | | | | |
| | 10000 G | | | | |
| | 1000 G | | | | |
| | 4000 G | | | | |
| | 10000 G | | | | |
| 06010044049 | PROCESS DEVELOPMENT UNIT DISTANCE FROM SITE: 0.640 MILES DIRECTION FROM SITE: SOUTHEAST | PHARMACEUTICAL | 4595 HORTON ST EMERYVILLE, CA 94608-2915 COUNTY: ALAMEDA | CHIRON CORP. (510) 420-3466 | 4049 |
| | <u>OWNER TANK ID</u> | <u>SUBSTANCE</u> | <u>TANK DESCRIPTION</u> | <u>TANK MATERIAL</u> | |
| | T-3 | CHEMICAL PRODUCT | SINGLE WALL WITH EXTERIOR LINER | STAINLESS STEEL | |
| | T-4 | CHEMICAL PRODUCT | SINGLE WALL WITH EXTERIOR LINER | STAINLESS STEEL | |
| | <u>CAPACITY</u> | | | | |
| | 700 G | | | | |
| | 700 G | | | | |

ERIS ENVIRONMENTAL DATA REPORT
 CALIFORNIA UNDERGROUND STORAGE TANKS
 RST - PLOTTABLE SITES - PAGE 8

ERIS Report #111434A

Sep 13, 1996

| ERIS ID | FACILITY | BUSINESS DESCRIPTION | ADDRESS | MANAGER TELEPHONE | MAP I |
|-------------|----------------------------------------------------------------------------------------------------------------------------------------------------------------------|----------------------------------------------------------------------------------------------------------------------------------------------------------------------------------------------------------------------------------------------------------|-----------------------------------------------------------------------------------------------------------------------------------------------------------------------------------------------------------------------------------------------------------------|-----------------------------------------------------------------------------------------------------------------------------------------------------------------------------------------------------------------------------------------------|-------|
| 06010004482 | ASPHALT PRODUCTS OIL CORPORATI DISTANCE FROM SITE: 0.664 MILES DIRECTION FROM SITE: NORTHEAST | ASPHALT ROOF | 1001 ASHBY AVE BERKELEY, CA 94710-2807 COUNTY: ALAMEDA | BRUCE J. HOBERG (415) 548-4887 | 4482 |
| | <u>OWNER TANK ID</u> W-4000 W-13000 | <u>SUBSTANCE</u> UNKNOWN UNKNOWN | <u>TANK DESCRIPTION</u> UNKNOWN UNKNOWN | <u>TANK MATERIAL</u> BARE STEEL BARE STEEL | |
| 06010062495 | XOMA CORPORATION DISTANCE FROM SITE: 0.686 MILES DIRECTION FROM SITE: NORTHEAST | BIO-TECH MANUFACTURER | 830 HEINZ AVE BERKELEY, CA 94710-2737 COUNTY: ALAMEDA | BILL SMITH (415) 644-1170 | 2495 |
| | <u>OWNER TANK ID</u> 1 | <u>SUBSTANCE</u> UNKNOWN | <u>TANK DESCRIPTION</u> DOUBLE WALL | <u>TANK MATERIAL</u> FIBERGLASS | |
| 06010053538 | SUPER-7 #25670 DISTANCE FROM SITE: 0.687 MILES DIRECTION FROM SITE: SOUTHEAST | GAS STATION | 5714 SAN PABLO AVE OAKLAND, CA 94608-2729 COUNTY: ALAMEDA | SOLOMON TEMELSO (415) 547-9769 | 3538 |
| | <u>OWNER TANK ID</u> 25670--1-0 25570 -2-0 24570 -3-0 25670--5-0 | <u>SUBSTANCE</u> NOT REPORTED REGULAR UNLEADED UNKNOWN | <u>TANK DESCRIPTION</u> UNKNOWN UNKNOWN UNKNOWN | <u>TANK MATERIAL</u> UNKNOWN UNKNOWN UNKNOWN | |
| 06010017812 | E. H. MORRILL COMPANY DISTANCE FROM SITE: 0.691 MILES DIRECTION FROM SITE: NORTHEAST | OTHER | 999 ANTHONY ST BERKELEY, CA 94710-2714 COUNTY: ALAMEDA | PAULSEN, ROBERT (415) 845-4100 | 7812 |
| | <u>OWNER TANK ID</u> 1 | <u>SUBSTANCE</u> OTHER | <u>TANK DESCRIPTION</u> UNKNOWN | <u>TANK MATERIAL</u> FIBERGLASS | |
| 06010042935 | PFIZER INC. DISTANCE FROM SITE: 0.697 MILES DIRECTION FROM SITE: SOUTHEAST | PIGMENT MFR. | 4650 SHELLMOUND ST EMERYVILLE, CA 94608-2449 COUNTY: ALAMEDA | S J STANLEY. () | 2935 |
| | <u>OWNER TANK ID</u> NO.1 NO.2 NO.3 NO.4 NO.5 NO.6 NO.7 NO.8 NO.9 NO.10 NO.11 NO.12 NO.13 NO.14 NO.15 NO.17 NO.18 | <u>SUBSTANCE</u> NOT REPORTED NOT REPORTED NOT REPORTED NOT REPORTED NOT REPORTED NOT REPORTED NOT REPORTED NOT REPORTED NOT REPORTED NOT REPORTED OIL UNKNOWN UNKNOWN UNKNOWN NOT REPORTED NOT REPORTED | <u>TANK DESCRIPTION</u> SINGLE WALL SINGLE WALL SINGLE WALL SINGLE WALL SINGLE WALL SINGLE WALL SINGLE WALL SINGLE WALL SINGLE WALL SINGLE WALL UNKNOWN SINGLE WALL SINGLE WALL SINGLE WALL UNKNOWN SINGLE WALL | <u>TANK MATERIAL</u> BARE STEEL BARE STEEL BARE STEEL BARE STEEL BARE STEEL BARE STEEL BARE STEEL BARE STEEL BARE STEEL BARE STEEL UNKNOWN STAINLESS STEEL CONCRETE CONCRETE UNKNOWN CONCRETE | |

ERIS ENVIRONMENTAL DATA REPORT
 CALIFORNIA UNDERGROUND STORAGE TANKS
 RST - PLOTTABLE SITES - PAGE 9

ERIS Report #111434A

Sep 13, 1996

| ERIS ID | FACILITY | BUSINESS DESCRIPTION | ADDRESS | MANAGER TELEPHONE | MAP # |
|-------------|-----------------------------------------------------------------------------------------------------|------------------------------------------------------------------------------|----------------------------------------------------------------------|----------------------------------------------------------------|-------|
| 06010018874 | EMERYVILLE - OPEN TOP RECONDIT DISTANCE FROM SITE: 0.723 MILES DIRECTION FROM SITE: SOUTHEAST | DRUM RECONDITIONER | 4500 SHELLMOUND ST EMERYVILLE, CA 94608-2406 COUNTY: ALAMEDA | MORROW MALL () - | 8874 |
| | <u>OWNER TANK ID</u> E1W 1 | <u>SUBSTANCE</u> UNKNOWN | <u>TANK DESCRIPTION</u> SINGLE WALL | <u>TANK MATERIAL</u> CONCRETE | |
| | <u>CAPACITY</u> 3500 G | | | | |
| 06010000587 | 90194 DISTANCE FROM SITE: 0.775 MILES DIRECTION FROM SITE: NORTHEAST | GAS STATION | 2995 SAN PABLO AVE BERKELEY, CA 94702-2465 COUNTY: ALAMEDA | AHMADI, BOB (415) 849-2959 | 587 |
| | <u>OWNER TANK ID</u> 1 2 3 | <u>SUBSTANCE</u> UNKNOWN UNKNOWN UNKNOWN | <u>TANK DESCRIPTION</u> SINGLE WALL SINGLE WALL SINGLE WALL | <u>TANK MATERIAL</u> OTHER OTHER OTHER | |
| | <u>CAPACITY</u> 10000 G 5000 G 10000 G | | | | |
| 06010050386 | SHELL SELF SERVICE DISTANCE FROM SITE: 0.777 MILES DIRECTION FROM SITE: NORTHEAST | GASOLINE STATION | 1200 ASHBY AVE BERKELEY, CA 94702-2402 COUNTY: ALAMEDA | PETER YEE (510) 486-8318 | 386 |
| | <u>OWNER TANK ID</u> 0642-06-RU-1 0642-06-SRU-1 0642-06-SU-1 | <u>SUBSTANCE</u> REGULAR UNLEADED REGULAR UNLEADED PREMIUM UNLEADED | <u>TANK DESCRIPTION</u> SINGLE WALL SINGLE WALL SINGLE WALL | <u>TANK MATERIAL</u> FIBERGLASS FIBERGLASS FIBERGLASS | |
| | <u>CAPACITY</u> 10000 G 10000 G 10000 G | | | | |
| 06010054917 | THE P.O. CORPORATION DISTANCE FROM SITE: 0.796 MILES DIRECTION FROM SITE: NORTHEAST | CHEMICAL PLANT | 801 GRAYSON ST BERKELEY, CA 94710-2615 COUNTY: ALAMEDA | ED KOSHETAR (415) 845-1048 | 4917 |
| | <u>OWNER TANK ID</u> 19A 19B GASOLINE | <u>SUBSTANCE</u> UNKNOWN UNKNOWN NOT REPORTED | <u>TANK DESCRIPTION</u> UNKNOWN UNKNOWN UNKNOWN | <u>TANK MATERIAL</u> CONCRETE BARE STEEL FIBERGLASS | |
| | <u>CAPACITY</u> 26600 G 10000 G 500 G | | | | |
| 06010035398 | MATERIALS DISTRIBUTION CENTER DISTANCE FROM SITE: 0.824 MILES DIRECTION FROM SITE: SOUTHEAST | MATERIALS DIST. CENT | 4525 HOLLIS ST EMERYVILLE, CA 94608-2911 COUNTY: ALAMEDA | TOM GERHART () - | 5398 |
| | <u>OWNER TANK ID</u> C D | <u>SUBSTANCE</u> UNKNOWN UNKNOWN | <u>TANK DESCRIPTION</u> UNKNOWN UNKNOWN | <u>TANK MATERIAL</u> UNKNOWN UNKNOWN | |
| | <u>CAPACITY</u> 5000 G 5000 G | | | | |
| 06010057882 | UNKNOWN DISTANCE FROM SITE: 0.825 MILES DIRECTION FROM SITE: SOUTHEAST | GAS STATION | 5315 SAN PABLO AVE OAKLAND, CA 94608-3023 COUNTY: ALAMEDA | (415) 283-4200 | 7882 |
| | <u>OWNER TANK ID</u> 1 | <u>SUBSTANCE</u> UNKNOWN | <u>TANK DESCRIPTION</u> SINGLE WALL | <u>TANK MATERIAL</u> BARE STEEL | |
| | <u>CAPACITY</u> 0 G | | | | |
| 06010001304 | AC TRANSIT DISTANCE FROM SITE: 0.864 MILES DIRECTION FROM SITE: SOUTHEAST | OTHER TYPE TANK | 1177 47TH ST EMERYVILLE, CA 94608-2951 COUNTY: ALAMEDA | (415) 891-4928 | 1304 |
| | <u>OWNER TANK ID</u> 2-13(MB) | <u>SUBSTANCE</u> PETROLEUM | <u>TANK DESCRIPTION</u> DOUBLE WALL | <u>TANK MATERIAL</u> FIBERGLASS | |
| | <u>CAPACITY</u> 3000 G | | | | |

ERIS ENVIRONMENTAL DATA REPORT
CALIFORNIA UNDERGROUND STORAGE TANKS
RST - PLOTTABLE SITES - PAGE 10

ERIS Report #111434A

Sep 13, 1996

| ERIS ID | FACILITY | BUSINESS DESCRIPTION | ADDRESS | MANAGER | MAP I |
|-------------|-------------------------------------------------------------------------------------------------------------------------------------------------------------------------------------|-------------------------------------------------------------------------------------------------------------------------------------------------------------------------------------------------------------------|----------------------------------------------------------------------------------------------------------------------------------------------------|-------------------------------------------------------------------------------------------------------------------------------------------------------------------------------------------------------------------|-------|
| 06010019060 | OWNER TANK ID 2-14(MB) 2-15(EMER-GEN) 2-12(MB) 5 2-10(MB) 2-9(MB) 2-8(F-I) 2-7(F-I) 2-6(F-I) 2-1(F-I) 2-2(F-I) 2-4(F-I) 2-3(F-I) 2-5(F-I) | SUBSTANCE PETROLEUM NOT REPORTED OIL CHEMICAL PRODUCT OIL PETROLEUM CHEMICAL PRODUCT OIL PETROLEUM NOT REPORTED NOT REPORTED NOT REPORTED NOT REPORTED REGULAR UNLEADED | STATUS ACTIVE ACTIVE ACTIVE ACTIVE ACTIVE ACTIVE ACTIVE ACTIVE ACTIVE ACTIVE ACTIVE ACTIVE ACTIVE ACTIVE | TANK MATERIAL FIBERGLASS FIBERGLASS FIBERGLASS FIBERGLASS FIBERGLASS FIBERGLASS FIBERGLASS FIBERGLASS FIBERGLASS FIBERGLASS FIBERGLASS FIBERGLASS FIBERGLASS FIBERGLASS | 906C |
| | EQUIPMENT ASSOCIATES DISTANCE FROM SITE: 0.874 MILES DIRECTION FROM SITE: SOUTHEAST | EQUIPMENT | 1250 45TH ST EMERYVILLE, CA 94608-2924 COUNTY: ALAMEDA | MICHAEL PHILLIPS () - | |
| 06010018858 | OWNER TANK ID 1 EMERALD PACKAGING DISTANCE FROM SITE: 0.906 MILES DIRECTION FROM SITE: NORTHEAST | SUBSTANCE NOT REPORTED PROCESSOR | STATUS REMOVED | TANK MATERIAL UNKNOWN | 885C |
| | EMERALD PACKAGING DISTANCE FROM SITE: 0.906 MILES DIRECTION FROM SITE: NORTHEAST | PROCESSOR | 2821 10TH ST BERKELEY, CA 94710-2710 COUNTY: ALAMEDA | GARRIETY, RON (415) 841-8343 | |
| 06010029169 | OWNER TANK ID 28876-AQMD H.C. MACAULAY FOUNDRY COMPANY DISTANCE FROM SITE: 0.910 MILES DIRECTION FROM SITE: NORTHEAST | SUBSTANCE NOT REPORTED IRON FOUNDRY | STATUS INACTIVE | TANK MATERIAL STEEL CLAD WITH FIBERGLASS REINFORCED | 516C |
| | H.C. MACAULAY FOUNDRY COMPANY DISTANCE FROM SITE: 0.910 MILES DIRECTION FROM SITE: NORTHEAST | IRON FOUNDRY | 811 CARLETON ST BERKELEY, CA 94710-2609 COUNTY: ALAMEDA | (415) 845-2911 | |
| 06010031649 | OWNER TANK ID 1 L.J. KRUSE COMPANY DISTANCE FROM SITE: 0.915 MILES DIRECTION FROM SITE: NORTHEAST | SUBSTANCE REGULAR UNLEADED CONTRACTOR | STATUS ACTIVE | TANK MATERIAL UNKNOWN | 164C |
| | L.J. KRUSE COMPANY DISTANCE FROM SITE: 0.915 MILES DIRECTION FROM SITE: NORTHEAST | CONTRACTOR | 920 PARDEE ST BERKELEY, CA 94710-2626 COUNTY: ALAMEDA | (415) 644-0260 | |
| 06010042457 | OWNER TANK ID 1 2 PELLEGRINI REFRIGERATION & RES DISTANCE FROM SITE: 0.925 MILES DIRECTION FROM SITE: SOUTHEAST | SUBSTANCE OIL REGULAR UNLEADED REFRIGERATION CONTRA | STATUS ACTIVE ACTIVE | TANK MATERIAL BARE STEEL FIBERGLASS | 245C |
| | PELLEGRINI REFRIGERATION & RES DISTANCE FROM SITE: 0.925 MILES DIRECTION FROM SITE: SOUTHEAST | REFRIGERATION CONTRA | 1550 PARK AVE EMERYVILLE, CA 94608-3502 COUNTY: ALAMEDA | KEN WILSON () - | |
| 06010024831 | OWNER TANK ID #1 GROVE OVERLAND INC. DISTANCE FROM SITE: 0.930 MILES DIRECTION FROM SITE: SOUTHEAST | SUBSTANCE REGULAR UNLEADED INDUSTRIAL SUPPLY | STATUS ACTIVE | TANK MATERIAL BARE STEEL | 483C |
| | GROVE OVERLAND INC. DISTANCE FROM SITE: 0.930 MILES DIRECTION FROM SITE: SOUTHEAST | INDUSTRIAL SUPPLY | 4055 HUBBARD ST EMERYVILLE, CA 94608-3513 COUNTY: ALAMEDA | 1 HUCK CALDWELL () - | |

ERIS ENVIRONMENTAL DATA REPORT
CALIFORNIA UNDERGROUND STORAGE TANKS
RST - PLOTTABLE SITES - PAGE 11

ERIS Report #111434A

Sep 13, 1996

| ERIS ID | FACILITY | BUSINESS DESCRIPTION | ADDRESS | MANAGER TELEPHONE | MAP I |
|-------------|---------------------------------------------------------------------------------------------------------------------------|--------------------------------------------------|--------------------------------------------------------------------|----------------------------------------------------------------|-------|
| 06010018680 | OWNER TANK ID 1 ELECTRO-COATINGS INC. BERKELEY DISTANCE FROM SITE: 0.938 MILES DIRECTION FROM SITE: NORTHEAST | SUBSTANCE NOT REPORTED METAL FINISHING | 893 CARLETON ST BERKELEY, CA 94710-2609 COUNTY: ALAMEDA | TANK MATERIAL UNKNOWN WALTER LUND. (415) 849-4075 | 868C |
| | OWNER TANK ID 1 CAPACITY 2088 G | SUBSTANCE UNKNOWN | SINGLE WALL | TANK MATERIAL POLYVINYL CHLORIDE | |
| | 2 CAPACITY 3055 G | UNKNOWN | SINGLE WALL WITH EXTERIOR LINER | BARE STEEL | |
| | 3 CAPACITY 2060 G | UNKNOWN | SINGLE WALL WITH EXTERIOR LINER | BARE STEEL | |
| | 4 CAPACITY 3991 G | UNKNOWN | SINGLE WALL WITH EXTERIOR LINER | BARE STEEL | |
| | 6 CAPACITY 790 G | UNKNOWN | SINGLE WALL WITH EXTERIOR LINER | FIBERGLASS | |
| | MURIATIC 1 CAPACITY 582 G | UNKNOWN | SINGLE WALL WITH EXTERIOR LINER | BARE STEEL | |
| | 7 CAPACITY 1176 G | UNKNOWN | SINGLE WALL WITH EXTERIOR LINER | BARE STEEL | |
| | ELECTR-STR CAPACITY 582 G | UNKNOWN | SINGLE WALL WITH EXTERIOR LINER | BARE STEEL | |
| | CAUSTIC 1 CAPACITY 582 G | UNKNOWN | SINGLE WALL WITH EXTERIOR LINER | BARE STEEL | |
| 06010053138 | STUART AUTO PRODUCTS DISTANCE FROM SITE: 0.942 MILES DIRECTION FROM SITE: SOUTHEAST | WAREHOUSE | 1461 PARK AVE EMERYVILLE, CA 94608-3536 COUNTY: ALAMEDA | JAN SWITZTIEB () | 313C |
| | OWNER TANK ID 1 CAPACITY 3000 G | SUBSTANCE REGULAR UNLEADED | TANK DESCRIPTION UNKNOWN | TANK MATERIAL UNKNOWN | |
| | 2 CAPACITY 500 G | OTHER | UNKNOWN | UNKNOWN | |
| 06010006264 | BERKELEY FARMS INC DISTANCE FROM SITE: 0.948 MILES DIRECTION FROM SITE: SOUTHEAST | DAIRY MFG. | 4550 SAN PABLO AVE EMERYVILLE, CA 94608-3330 COUNTY: ALAMEDA | (415) 420-5600 | 626 |
| | OWNER TANK ID 1 CAPACITY 10000 G | SUBSTANCE NOT REPORTED | TANK DESCRIPTION UNKNOWN | TANK MATERIAL UNKNOWN | |
| | 2 CAPACITY 10000 G | NOT REPORTED | UNKNOWN | UNKNOWN | |
| 06010012182 | CHROMEX DIVISION DISTANCE FROM SITE: 0.954 MILES DIRECTION FROM SITE: SOUTHEAST | METAL FINISHING | 1400 PARK AVE EMERYVILLE, CA 94608-3520 COUNTY: ALAMEDA | CHALES LEE () | 218 |
| | OWNER TANK ID 3 CAPACITY 300 G | SUBSTANCE UNKNOWN | TANK DESCRIPTION UNKNOWN | TANK MATERIAL UNKNOWN | |
| 06010037842 | MOREHOUSE FOODS, INC. DISTANCE FROM SITE: 0.954 MILES DIRECTION FROM SITE: SOUTHEAST | MANUFACTUR | 4221 HOLLIS ST EMERYVILLE, CA 94608-3507 COUNTY: ALAMEDA | (415) 652-7980 | 784 |
| | OWNER TANK ID 1 CAPACITY 550 G | SUBSTANCE REGULAR UNLEADED | TANK DESCRIPTION UNKNOWN | TANK MATERIAL UNKNOWN | |
| 06010018876 | EMERYVILLE DIVISION NO. 2 DISTANCE FROM SITE: 0.955 MILES DIRECTION FROM SITE: SOUTHEAST | PUBLIC TRANSIT | 1140 45TH ST EMERYVILLE, CA 94608-2902 COUNTY: ALAMEDA | (415) 891-4807 | 887 |
| | OWNER TANK ID D2-1 CAPACITY 12000 G | SUBSTANCE NOT REPORTED | TANK DESCRIPTION SINGLE WALL | TANK MATERIAL BARE STEEL | |
| | D2-2 CAPACITY 12000 G | NOT REPORTED | SINGLE WALL | BARE STEEL | |
| | D2-3 CAPACITY 12000 G | NOT REPORTED | SINGLE WALL | BARE STEEL | |

ERIIS ENVIRONMENTAL DATA REPORT
CALIFORNIA UNDERGROUND STORAGE TANKS
RST - PLOTTABLE SITES - PAGE 12

ERIIS Report #111434A

Sep 13, 1996

| ERIS ID | FACILITY | BUSINESS DESCRIPTION | ADDRESS | MANAGER TELEPHONE | MAP I |
|-------------|-----------------------------------------------------------------------------------------------------|----------------------|--------------------------------------------------------------------|---------------------------------|-------|
| 06010018880 | EMERYVILLE SERVICE STATION DISTANCE FROM SITE: 0.959 MILES DIRECTION FROM SITE: SOUTHEAST | DAIRY MFG. | 4501 SAN PABLO AVE EMERYVILLE, CA 94608-3331 COUNTY: ALAMEDA | NORM ALBERTS (415) 652-9924 | 888C |
| 06010045724 | RENT A TRAILER SYSTEM OF CALIF DISTANCE FROM SITE: 0.963 MILES DIRECTION FROM SITE: NORTHEAST | EQUIPT RENTAL | 2748 SAN PABLO AVE BERKELEY, CA 94702-2240 COUNTY: ALAMEDA | R A GAWTHORNE (415) 841-5780 | 572C |
| 06010018879 | EMERYVILLE MARINA DISTANCE FROM SITE: 0.966 MILES DIRECTION FROM SITE: SOUTHWEST | GASOLINE STATION | 3310 POWELL ST EMERYVILLE, CA 94608-1548 COUNTY: ALAMEDA | () - | 887C |
| 06010012787 | CITY OF EMERYVILLE DISTANCE FROM SITE: 0.978 MILES DIRECTION FROM SITE: SOUTHEAST | REDEVELOPMENT | 1333 PARK AVE EMERYVILLE, CA 94608-3517 COUNTY: ALAMEDA | (415) 596-4330 | 278 |
| 06010027379 | HYDRAULIC SERVICES INC. DISTANCE FROM SITE: 0.986 MILES DIRECTION FROM SITE: NORTHEAST | HYDRAULIC REPAIRS | 2734 SAN PABLO AVE BERKELEY, CA 94702-2240 COUNTY: ALAMEDA | (415) 548-5400 | 737I |
| 06010061559 | WEYERHAEUSER CO DISTANCE FROM SITE: 0.992 MILES DIRECTION FROM SITE: SOUTHEAST | NOT SUPPLIED | 4050 HORTON ST EMERYVILLE, CA 94608-3510 COUNTY: ALAMEDA | (415) 547-3820 | 155 |

| OWNER TANK ID | CAPACITY | SUBSTANCE | STATUS | TANK DESCRIPTION | TANK MATERIAL |
|---------------|----------|------------------|----------|------------------|---------------|
| D2-4 | 8000 G | UNKNOWN | ACTIVE | SINGLE WALL | BARE STEEL |
| D2-5 | 2000 G | NOT REPORTED | ACTIVE | SINGLE WALL | BARE STEEL |
| D2-6 | 8000 G | OIL | ACTIVE | SINGLE WALL | BARE STEEL |
| D2-7 | 10000 G | UNKNOWN | ACTIVE | SINGLE WALL | BARE STEEL |
| D2-8 | 10000 G | UNKNOWN | ACTIVE | SINGLE WALL | BARE STEEL |
| 3 | 10000 G | UNKNOWN | ACTIVE | UNKNOWN | UNKNOWN |
| 1 | 10000 G | REGULAR UNLEADED | ACTIVE | UNKNOWN | UNKNOWN |
| 2 | 10000 G | NOT REPORTED | ACTIVE | UNKNOWN | UNKNOWN |
| 1 | 0 G | NOT REPORTED | ACTIVE | UNKNOWN | UNKNOWN |
| 1 | 2000 G | REGULAR UNLEADED | INACTIVE | UNKNOWN | UNKNOWN |
| 1 | 500 G | NOT REPORTED | INACTIVE | UNKNOWN | UNKNOWN |
| 2 | 2000 G | REGULAR UNLEADED | INACTIVE | UNKNOWN | UNKNOWN |
| 1 | 1 G | OTHER | REMOVED | UNKNOWN | UNKNOWN |

ERIIS ENVIRONMENTAL DATA REPORT
 CALIFORNIA CORTESE LIST
 CORTS - PLOTTABLE SITES - PAGE 1

ERIIS Report #111434A

Sep 13, 1996

| ERIIS ID | REGULATED BY | FACILITY | ADDRESS | COUNTY | MAP I |
|-------------|--------------|----------------------------------------------------------------------------------------------------|-------------------------------------------------|---------|-------|
| 06025000933 | LTANK | EMERYVILLE MARKET PLACE DISTANCE FROM SITE: 0.014 MILES DIRECTION FROM SITE: NORTHWEST | 6425 CHRISTIE AVE EMERYVILLE, CA 94608-1010 | ALAMEDA | 933 |
| 06025000617 | LTANK | FELIX TANK EXCAVATION SITE DISTANCE FROM SITE: 0.100 MILES DIRECTION FROM SITE: SOUTHEAST | 6202 CHRISTIE AVE EMERYVILLE, CA 94608-1908 | ALAMEDA | 617 |
| 06025000172 | LTANK | CHIRON DISTANCE FROM SITE: 0.155 MILES DIRECTION FROM SITE: SOUTHWEST | 4300 EASTSHORE HWY EMERYVILLE, CA 94608-2411 | ALAMEDA | 172 |
| 06025000377 | LTANK | PIE NATIONWIDE PROPERTY DISTANCE FROM SITE: 0.169 MILES DIRECTION FROM SITE: NORTHWEST | 5500 EASTSHORE HWY EMERYVILLE, CA 94608-2429 | ALAMEDA | 377 |
| 06025000231 | LTANK | EMERYVILLE BAYFRONT/US POSTAL DISTANCE FROM SITE: 0.203 MILES DIRECTION FROM SITE: NORTHWEST | 1650 65TH ST EMERYVILLE, CA 94608-1012 | ALAMEDA | 231 |
| 06025000105 | LTANK | PETERSON MANUFACTURING CO. DISTANCE FROM SITE: 0.207 MILES DIRECTION FROM SITE: NORTHEAST | 1600 63RD ST EMERYVILLE, CA 94608-2033 | ALAMEDA | 105 |
| 06025000989 | LTANK | BAY CENTER PROJECT DISTANCE FROM SITE: 0.207 MILES DIRECTION FROM SITE: NORTHWEST | 1665 65TH ST EMERYVILLE, CA 94608 | ALAMEDA | 989 |
| 06025000765 | LTANK | WEATHERFORD BMW DISTANCE FROM SITE: 0.220 MILES DIRECTION FROM SITE: SOUTHEAST | 5903 CHRISTIE AVE EMERYVILLE, CA 94608-1925 | ALAMEDA | 765 |
| 06025000562 | LTANK | LOWENBERG CORPORATION DISTANCE FROM SITE: 0.240 MILES DIRECTION FROM SITE: NORTHEAST | 1410 64TH ST EMERYVILLE, CA 94608-1002 | ALAMEDA | 562 |
| 06025001040 | LTANK | HFH, LIMITED DISTANCE FROM SITE: 0.254 MILES DIRECTION FROM SITE: NORTHEAST | 6400 HOLLIS ST EMERYVILLE, CA 94608-1052 | ALAMEDA | 104 |
| 06025000139 | LTANK | NIELSEN PROPERTY DISTANCE FROM SITE: 0.268 MILES DIRECTION FROM SITE: SOUTHEAST | 5800 SHELLMOUND ST EMERYVILLE, CA 94608-1962 | ALAMEDA | 139 |
| 06025001044 | LTANK | HOLLIS STREET PROJECT DISTANCE FROM SITE: 0.274 MILES DIRECTION FROM SITE: SOUTHEAST | 6050 HOLLIS ST EMERYVILLE, CA 94608-2030 | ALAMEDA | 104 |
| 06025000599 | LTANK | LEOPARD TRADING CO DISTANCE FROM SITE: 0.282 MILES DIRECTION FROM SITE: NORTHEAST | 6601 BAY ST EMERYVILLE, CA 94608-1021 | ALAMEDA | 599 |
| 06025000642 | LTANK | DUBOVSKY PROPERTY DISTANCE FROM SITE: 0.283 MILES DIRECTION FROM SITE: NORTHEAST | 6603 BAY ST EMERYVILLE, CA 94608-1021 | ALAMEDA | 642 |

ERIS ENVIRONMENTAL DATA REPORT
 CALIFORNIA CORTESE LIST
 CORTS - PLOTTABLE SITES - PAGE 2

ERIS Report #111434A

Sep 13, 1996

| ERIS ID | REGULATED BY | FACILITY | ADDRESS | COUNTY | MAP # |
|-------------|--------------|-----------------------------------------------------------------------------------------------------|-------------------------------------------------|---------|-------|
| 06025000327 | LTANK | A & J TRUCKING, INC DISTANCE FROM SITE: 0.302 MILES DIRECTION FROM SITE: SOUTHEAST | 5600 SHELLMOUND ST EMERYVILLE, CA 94608-2414 | ALAMEDA | 327 |
| 06025000071 | LTANK | GETZ CONSTRUCTION COMPANY DISTANCE FROM SITE: 0.319 MILES DIRECTION FROM SITE: NORTHEAST | 1351 OCEAN AVE EMERYVILLE, CA 94608-1128 | ALAMEDA | 71 |
| 06025000287 | LTANK | DUTRO COMPANY DISTANCE FROM SITE: 0.335 MILES DIRECTION FROM SITE: NORTHEAST | 1333 62ND ST EMERYVILLE, CA 94608-2119 | ALAMEDA | 287 |
| 06025000185 | LTANK | BP OIL/MOBIL DISTANCE FROM SITE: 0.336 MILES DIRECTION FROM SITE: SOUTHEAST | 1700 POWELL ST EMERYVILLE, CA 94608-2417 | ALAMEDA | 185 |
| 06025000753 | LTANK | MIKE ROBERTS COLOR PRODUCTIONS DISTANCE FROM SITE: 0.347 MILES DIRECTION FROM SITE: NORTHWEST | 6707 BAY ST EMERYVILLE, CA 94608-1023 | ALAMEDA | 753 |
| 06025000833 | LTANK | SHELL DISTANCE FROM SITE: 0.370 MILES DIRECTION FROM SITE: SOUTHWEST | 1800 POWELL ST EMERYVILLE, CA 94608-1808 | ALAMEDA | 833 |
| 06025000477 | LTANK | HENRY HORN & SONS DISTANCE FROM SITE: 0.376 MILES DIRECTION FROM SITE: NORTHEAST | 1301 65TH ST EMERYVILLE, CA 94608-1110 | ALAMEDA | 477 |
| 06025000334 | LTANK | MICHEL & PELTON DISTANCE FROM SITE: 0.381 MILES DIRECTION FROM SITE: SOUTHEAST | 5743 LANDREGAN ST EMERYVILLE, CA 94608-2515 | ALAMEDA | 334 |
| 06025001354 | LTANK | LIQUID SUGARS INC DISTANCE FROM SITE: 0.445 MILES DIRECTION FROM SITE: NORTHEAST | 1275 66TH ST EMERYVILLE, CA 94608-1116 | ALAMEDA | 1354 |
| 06025000452 | LTANK | GRING PEST CONTROL DISTANCE FROM SITE: 0.445 MILES DIRECTION FROM SITE: NORTHEAST | 741 FOLGER AVE BERKELEY, CA 94710-2809 | ALAMEDA | 452 |
| 06025001088 | LTANK | SCHWABACKER-FREY DISTANCE FROM SITE: 0.452 MILES DIRECTION FROM SITE: SOUTHEAST | 5733 PELADEAU ST EMERYVILLE, CA 94608-2521 | ALAMEDA | 1088 |
| 06025000496 | LTANK | BAYOX DISTANCE FROM SITE: 0.524 MILES DIRECTION FROM SITE: NORTHEAST | 1171 OCEAN AVE OAKLAND, CA 94608-1147 | ALAMEDA | 496 |
| 06025000937 | LTANK | RINEHART'S OIL (TEXACO) DISTANCE FROM SITE: 0.540 MILES DIRECTION FROM SITE: NORTHEAST | 840 ASHBY AVE BERKELEY, CA 94710-2804 | ALAMEDA | 937 |
| 06025000180 | LTANK | FABCO DISTANCE FROM SITE: 0.545 MILES DIRECTION FROM SITE: NORTHEAST | 1249 67TH ST OAKLAND, CA 94608-1120 | ALAMEDA | 180 |

ERIS ENVIRONMENTAL DATA REPORT
 CALIFORNIA CORTESE LIST
 CORTS - PLOTTABLE SITES - PAGE 3

ERIS Report #111434A

Sep 13, 1996

| ERIS ID | REGULATED BY | FACILITY | ADDRESS | COUNTY | MAP # |
|-------------|--------------|------------------------------------------------------------------------------------------------|----------------------------------------------|---------|-------|
| 06025000161 | LTANK | BAY EXPORT SERVICES DISTANCE FROM SITE: 0.551 MILES DIRECTION FROM SITE: NORTHEAST | 717 POTTER ST BERKELEY, CA 94710-2722 | ALAMEDA | 161 |
| 06025000350 | LTANK | SUPER-7 DISTANCE FROM SITE: 0.581 MILES DIRECTION FROM SITE: NORTHEAST | 901 ASHBY AVE BERKELEY, CA 94710-2805 | ALAMEDA | 350 |
| 06025000034 | LTANK | BOLIN'S SERVICE GARAGE DISTANCE FROM SITE: 0.593 MILES DIRECTION FROM SITE: NORTHEAST | 6335 SAN PABLO AVE OAKLAND, CA 94608-1231 | ALAMEDA | 34 |
| 06025001168 | LTANK | PCC DISTANCE FROM SITE: 0.596 MILES DIRECTION FROM SITE: NORTHEAST | 6400 SAN PABLO AVE OAKLAND, CA 94608-1274 | ALAMEDA | 1168 |
| 06025001058 | LTANK | MAC BEATH HARDWARE DISTANCE FROM SITE: 0.601 MILES DIRECTION FROM SITE: NORTHEAST | 930 ASHBY AVE BERKELEY, CA 94710-2806 | ALAMEDA | 1058 |
| 06025000536 | CALSI | MYERS DRUM - OAKLAND DISTANCE FROM SITE: 0.636 MILES DIRECTION FROM SITE: NORTHEAST | 6549 SAN PABLO AVE OAKLAND, CA 94608-1235 | ALAMEDA | 536 |
| 06025000655 | LTANK | DURKEE-WAREHAM DISTANCE FROM SITE: 0.649 MILES DIRECTION FROM SITE: NORTHWEST | 700 HEINZ AVE BERKELEY, CA 94710-2721 | ALAMEDA | 655 |
| 06025001141 | LTANK | FOLGER MURPHY PROPERTY DISTANCE FROM SITE: 0.650 MILES DIRECTION FROM SITE: NORTHEAST | 1020 MURRAY ST BERKELEY, CA 94710-2816 | ALAMEDA | 1141 |
| 06025000806 | LTANK | BERKELEY FARMS DISTANCE FROM SITE: 0.652 MILES DIRECTION FROM SITE: SOUTHEAST | 1313 53RD ST EMERYVILLE, CA 94608-2922 | ALAMEDA | 806 |
| 06025000561 | CALSI | BERKELEY INDUSTRIAL COURT DISTANCE FROM SITE: 0.655 MILES DIRECTION FROM SITE: NORTHWEST | 729 HEINZ AVE BERKELEY, CA 94710-2726 | ALAMEDA | 561 |
| 06025001154 | LTANK | RIFKIN REALTY PARTNERS DISTANCE FROM SITE: 0.660 MILES DIRECTION FROM SITE: SOUTHEAST | 4549 HORTON ST EMERYVILLE, CA 94608-2915 | ALAMEDA | 1154 |
| 06025000392 | LTANK | ALLEN PERRY DISTANCE FROM SITE: 0.664 MILES DIRECTION FROM SITE: NORTHEAST | 1001 ASHBY AVE BERKELEY, CA 94710-2807 | ALAMEDA | 392 |
| 06025000451 | LTANK | UC MERCHANT BLDG DISTANCE FROM SITE: 0.675 MILES DIRECTION FROM SITE: NORTHEAST | 6701 SAN PABLO AVE OAKLAND, CA 94608-1239 | ALAMEDA | 451 |
| 06025001152 | LTANK | UNKNOWN DISTANCE FROM SITE: 0.679 MILES DIRECTION FROM SITE: SOUTHEAST | 4543 HORTON ST EMERYVILLE, CA 94608-2915 | ALAMEDA | 1152 |

ERIIS ENVIRONMENTAL DATA REPORT
 CALIFORNIA CORTESE LIST
 CORTS - PLOTTABLE SITES - PAGE 4

ERIIS Report #111434A

Sep 13, 1996

| ERIIS ID | REGULATED BY | FACILITY | ADDRESS | COUNTY | MAP # |
|-------------|--------------|-----------------------------------------------------------------------------------------------------|-------------------------------------------------|---------|-------|
| 06025001346 | LTANK | CHIEF AUTO PARTS DISTANCE FROM SITE: 0.686 MILES DIRECTION FROM SITE: SOUTHEAST | 5714 SAN PABLO AVE OAKLAND, CA 94608-2729 | ALAMEDA | 1346 |
| 06025000086 | LTANK | PFIZER PIGMENTS, INC. DISTANCE FROM SITE: 0.697 MILES DIRECTION FROM SITE: SOUTHEAST | 4650 SHELLMOUND ST EMERYVILLE, CA 94608-2449 | ALAMEDA | 86 |
| 06025000643 | CALSI | MYERS DRUM - EMERYVILLE DISTANCE FROM SITE: 0.723 MILES DIRECTION FROM SITE: SOUTHEAST | 4500 SHELLMOUND ST EMERYVILLE, CA 94608-2406 | ALAMEDA | 643 |
| 06025000227 | LTANK | CHEVRON DISTANCE FROM SITE: 0.774 MILES DIRECTION FROM SITE: NORTHEAST | 2995 SAN PABLO AVE BERKELEY, CA 94702-2465 | ALAMEDA | 227 |
| 06025000673 | LTANK | PARINA ENTERPRISES DISTANCE FROM SITE: 0.786 MILES DIRECTION FROM SITE: SOUTHEAST | 5433 SAN PABLO AVE OAKLAND, CA 94608-3021 | ALAMEDA | 673 |
| 06025000817 | LTANK | PQ CORPORATION DISTANCE FROM SITE: 0.794 MILES DIRECTION FROM SITE: NORTHEAST | 801 GRAYSON ST BERKELEY, CA 94710-2615 | ALAMEDA | 817 |
| 06025000785 | LTANK | CITY OF EMERYVILLE/FORMER SHEL DISTANCE FROM SITE: 0.833 MILES DIRECTION FROM SITE: SOUTHEAST | 1420 45TH ST EMERYVILLE, CA 94608-2906 | ALAMEDA | 785 |
| 06025000365 | LTANK | BERKELEY BUSINESS CENTER DISTANCE FROM SITE: 0.835 MILES DIRECTION FROM SITE: NORTHEAST | 2900 SAN PABLO AVE BERKELEY, CA 94702-2426 | ALAMEDA | 365 |
| 06025001269 | LTANK | SHELL DISTANCE FROM SITE: 0.861 MILES DIRECTION FROM SITE: SOUTHEAST | 4250 HORTON ST EMERYVILLE, CA 94608-3512 | ALAMEDA | 1265 |
| 06025000067 | LTANK | MEYER SOUND DISTANCE FROM SITE: 0.890 MILES DIRECTION FROM SITE: NORTHEAST | 2832 SAN PABLO AVE BERKELEY, CA 94702-2204 | ALAMEDA | 67 |
| 06025000708 | LTANK | EMERALD PACKAGING DISTANCE FROM SITE: 0.905 MILES DIRECTION FROM SITE: NORTHEAST | 2821 10TH ST BERKELEY, CA 94710-2710 | ALAMEDA | 708 |
| 06025000406 | LTANK | MACAULAY FOUNDRY DISTANCE FROM SITE: 0.908 MILES DIRECTION FROM SITE: NORTHEAST | 811 CARLETON ST BERKELEY, CA 94710-2609 | ALAMEDA | 406 |
| 06025000866 | LTANK | NATIONAL ENVIRONMENTAL DISTANCE FROM SITE: 0.930 MILES DIRECTION FROM SITE: SOUTHEAST | 4055 HUBBARD ST OAKLAND, CA 94608-3513 | ALAMEDA | 866 |
| 06025000746 | CALSI | ELECTRO-COATING INC - PLANT 21 DISTANCE FROM SITE: 0.935 MILES DIRECTION FROM SITE: NORTHEAST | 893 CARLETON ST BERKELEY, CA 94710-2609 | ALAMEDA | 746 |

ERIS ENVIRONMENTAL DATA REPORT
 CALIFORNIA CORTESE LIST
 CORTS - PLOTTABLE SITES - PAGE 5

ERIS Report #111434A

Sep 13, 1996

| ERIS ID | REGULATED BY | FACILITY | ADDRESS | COUNTY | MAP # |
|-------------|--------------|-----------------------------------------------------------------------------------------------------|-------------------------------------------------|---------|-------|
| 06025000403 | LTANK | UNION BANK DISTANCE FROM SITE: 0.941 MILES DIRECTION FROM SITE: SOUTHEAST | 1461 PARK AVE EMERYVILLE, CA 94608-3536 | ALAMEDA | 403 |
| 06025001411 | LTANK | CARLETON BUSINESS CENTER DISTANCE FROM SITE: 0.941 MILES DIRECTION FROM SITE: NORTHEAST | 2703 7TH ST BERKELEY, CA 94710 | ALAMEDA | 1411 |
| 06025000025 | LTANK | BERKELEY FARMS DISTANCE FROM SITE: 0.948 MILES DIRECTION FROM SITE: SOUTHEAST | 4550 SAN PABLO AVE EMERYVILLE, CA 94608-3330 | ALAMEDA | 25 |
| 06025000217 | CALSI | CHROMEX DISTANCE FROM SITE: 0.954 MILES DIRECTION FROM SITE: SOUTHEAST | 1400 PARK AVE EMERYVILLE, CA 94608-3520 | ALAMEDA | 217 |
| 06025000130 | LTANK | C-103 YARD DISTANCE FROM SITE: 0.955 MILES DIRECTION FROM SITE: NORTHEAST | 2700 7TH ST BERKELEY, CA 94710-2602 | ALAMEDA | 130 |
| 06025000973 | LTANK | AC TRANSIT DISTANCE FROM SITE: 0.956 MILES DIRECTION FROM SITE: SOUTHEAST | 1140 45TH ST EMERYVILLE, CA 94608-2902 | ALAMEDA | 973 |
| 06025001387 | LTANK | DEL MONTE PLANT #35 DISTANCE FROM SITE: 0.960 MILES DIRECTION FROM SITE: SOUTHEAST | 4202 HOLLIS ST EMERYVILLE, CA 94608-3508 | ALAMEDA | 138 |
| 06025000918 | LTANK | RENT A TRAILER SYSTEM OF CALIF DISTANCE FROM SITE: 0.964 MILES DIRECTION FROM SITE: NORTHEAST | 2747 SAN PABLO AVE BERKELEY, CA 94702-2239 | ALAMEDA | 918 |
| 06025000356 | LTANK | COBURN CONSTRUCTION DISTANCE FROM SITE: 0.965 MILES DIRECTION FROM SITE: NORTHEAST | 1006 PARDEE ST BERKELEY, CA 94710-2628 | ALAMEDA | 356 |
| 06025000587 | LTANK | BERKELEY HYDRAULIC SERVICE DISTANCE FROM SITE: 0.987 MILES DIRECTION FROM SITE: NORTHEAST | 2734 SAN PABLO AVE BERKELEY, CA 94702-2240 | ALAMEDA | 587 |
| 06025001361 | LTANK | PLYWOOD LUMBER AND SALES DISTANCE FROM SITE: 0.991 MILES DIRECTION FROM SITE: SOUTHEAST | 4050 HORTON ST EMERYVILLE, CA 94608-3510 | ALAMEDA | 136 |
| 06025001069 | LTANK | MOORE PROPERTY DISTANCE FROM SITE: 0.991 MILES DIRECTION FROM SITE: NORTHEAST | 3155 SACRAMENTO ST BERKELEY, CA 94702-2735 | ALAMEDA | 1061 |

ERIS ENVIRONMENTAL DATA REPORT
 CALIFORNIA HAZARDOUS WASTE INFORMATION SYSTEM
 HWIS - PLOTTABLE SITES - PAGE 1

ERIS Report #111434A

Sep 13, 1996

| ERIS ID EPA ID | FACILITY TYPE OF FACILITY | ADDRESS | COUNTY | DISTANCE FROM SITE | DIRECTION FROM SITE | MAP I |
|-----------------------------|-------------------------------------------------------|-------------------------------------------------|---------|-----------------------|------------------------|-------|
| 06055001071 CAC000568936 | 1X EDUCATIONAL TESTING SERVICE GENERATOR | 6425 CHRISTIE AVE EMERYVILLE, CA 94608-1010 | ALAMEDA | 0.014 MILES | NORTHWEST | 1071 |
| 06055020850 CAD982049157 | CHIRON CORP GENERATOR | 6455 CHRISTIE AVE EMERYVILLE, CA 94608-1010 | ALAMEDA | 0.025 MILES | NORTHWEST | 850 |
| 06055004482 CAC000690896 | 1X EMERYVILLE PARTNER GENERATOR | 1707 64TH ST EMERYVILLE, CA 94608-1005 | ALAMEDA | 0.051 MILES | NORTHWEST | 4482 |
| 06055009402 CAC000866056 | 1X CITY OF EMERYVILLE REDEVELOPMENT AGEN GENERATOR | 6202 CHRISTIE AVE EMERYVILLE, CA 94608-1908 | ALAMEDA | 0.098 MILES | SOUTHEAST | 9402 |
| 06055001343 CAC000620184 | 1X PENN MUTUAL LIFE INS GENERATOR | 6085 CHRISTIE AVE EMERYVILLE, CA 94608-1903 | ALAMEDA | 0.144 MILES | SOUTHEAST | 1343 |
| 06055010415 CAD009133489 | JUDSON STEEL CORPORATION GENERATOR | 4200 EASTSHORE HWY EMERYVILLE, CA 94608-2407 | ALAMEDA | 0.164 MILES | SOUTHWEST | 415 |
| 06055032859 CAL000078141 | ZIFF-DAVIS PRESS GENERATOR | 5903 CHRISTIE AVE EMERYVILLE, CA 94608-1925 | ALAMEDA | 0.216 MILES | SOUTHEAST | 2859 |
| 06055017794 CAD981649494 | GRAPHIC COATING INC GENERATOR | 6355 HOLLIS ST EMERYVILLE, CA 94608-2005 | ALAMEDA | 0.253 MILES | NORTHEAST | 7794 |
| 06055024251 CAL000007242 | BAY CITIES ENVELOPE CORP GENERATOR | 1399 64TH ST EMERYVILLE, CA 94608-1106 | ALAMEDA | 0.262 MILES | NORTHEAST | 4251 |
| 06055034051 CAL913224395 | DEPARTMENT OF TOXIC SUBSTANCES GENERATOR | 5817 SHELLMOUND ST EMERYVILLE, CA 94608-1913 | ALAMEDA | 0.266 MILES | SOUTHEAST | 4051 |
| 06055024307 CAL000008128 | ADAM INC DBA POWER MACHINE CO GENERATOR | 5768 SHELLMOUND ST EMERYVILLE, CA 94608-2444 | ALAMEDA | 0.273 MILES | SOUTHEAST | 4307 |
| 06055023048 CAD982514028 | 1X FISHER BERKELEY CORPORATION GENERATOR | 5800 CHRISTIE AVE EMERYVILLE, CA 94608-1911 | ALAMEDA | 0.281 MILES | SOUTHEAST | 3048 |
| 06055036314 CAT080032113 | WESTINGHOUSE ELECTRIC CORP GENERATOR | 5899 PELADEAU ST EMERYVILLE, CA 94608-2027 | ALAMEDA | 0.296 MILES | SOUTHEAST | 6314 |
| 06055012042 CAD066564824 | GROVE VALVE & REGULATOR CO GENERATOR | 6529 HOLLIS ST EMERYVILLE, CA 94608-1029 | ALAMEDA | 0.324 MILES | NORTHEAST | 2042 |
| 06055000671 CAC000234473 | 1X DUTRO CO. GENERATOR | 1333 62ND ST EMERYVILLE, CA 94608-2119 | ALAMEDA | 0.336 MILES | NORTHEAST | 671 |
| 06055032647 CAL000076708 | EERICHTER & SON INC GENERATOR | 6598 HOLLIS ST EMERYVILLE, CA 94608-1030 | ALAMEDA | 0.360 MILES | NORTHEAST | 264 |
| 06055003644 CAC000681136 | 1X METALCO GENERATOR | 1475 67TH ST EMERYVILLE, CA 94608-1015 | ALAMEDA | 0.362 MILES | NORTHEAST | 364 |
| 06055005364 CAC000705176 | 1X MICHELLE AND PELTON GENERATOR | 5743 LANDREGAN ST EMERYVILLE, CA 94608-2515 | ALAMEDA | 0.381 MILES | SOUTHEAST | 536 |

ERIS ENVIRONMENTAL DATA REPORT
CALIFORNIA HAZARDOUS WASTE INFORMATION SYSTEM
HWIS - PLOTTABLE SITES - PAGE 2

| ERIS ID EPA ID | FACILITY TYPE OF FACILITY | ADDRESS | COUNTY | DISTANCE FROM SITE | DIRECTION FROM SITE | MAP # |
|-----------------------------|----------------------------------------|------------------------------------------------|---------|-----------------------|------------------------|-------|
| 06055014861 CAD981390750 | WHITNEY RESEARCH TOOL CO GENERATOR | 5679 LANDREGAN ST EMERYVILLE, CA 94608-2515 | ALAMEDA | 0.399 MILES | SOUTHEAST | 4861 |
| 06055032675 CAL000076954 | MONTHLY THE GENERATOR | 1301 59TH ST EMERYVILLE, CA 94608-2115 | ALAMEDA | 0.403 MILES | SOUTHEAST | 267E |
| 06055020392 CAD982027872 | CONVERSION TECHNIQUES GENERATOR | 1309 66TH ST EMERYVILLE, CA 94608-1116 | ALAMEDA | 0.424 MILES | NORTHEAST | 392 |
| 06055003500 CAC000679616 | 1X OLIVER RUBBER COMPANY GENERATOR | 1259 65TH ST EMERYVILLE, CA 94608-1110 | ALAMEDA | 0.431 MILES | NORTHEAST | 350C |
| 06055035498 CAL922484140 | BACCHUS PRESS INC GENERATOR | 1287 66TH ST EMERYVILLE, CA 94608-1116 | ALAMEDA | 0.438 MILES | NORTHEAST | 549E |
| 06055035492 CAL922464226 | BOLD TYPE INC GENERATOR | 5835 DOYLE ST EMERYVILLE, CA 94608-2507 | ALAMEDA | 0.445 MILES | SOUTHEAST | 549C |
| 06055007351 CAC000814112 | 1X JAMES MCGILL GENERATOR | 1250 63RD ST EMERYVILLE, CA 94608-2102 | ALAMEDA | 0.445 MILES | NORTHEAST | 7351 |
| 06055017999 CAD981658503 | BERKELEY NISSAN GENERATOR | 735 ASHBY AVE BERKELEY, CA 94710-2803 | ALAMEDA | 0.449 MILES | NORTHEAST | 799E |
| 06055027876 CAL000034028 | WEATHERFORD BMW GENERATOR | 735 ASHBY AVE BERKELEY, CA 94710-2803 | ALAMEDA | 0.449 MILES | NORTHEAST | 787E |
| 06055035598 CAL922892642 | BASIC LIVING PRODUCTS GENERATOR | 1321 67TH ST EMERYVILLE, CA 94608-1120 | ALAMEDA | 0.463 MILES | NORTHEAST | 559E |
| 06055004975 CAC000697504 | 1X COPPER AND BRASS SALES GENERATOR | 1295 67TH ST EMERYVILLE, CA 94608-1120 | ALAMEDA | 0.485 MILES | NORTHEAST | 497E |
| 06055016442 CAD981454697 | BROWN AND CALDWELL GENERATOR | 1255 POWELL ST EMERYVILLE, CA 94608-2604 | ALAMEDA | 0.507 MILES | SOUTHEAST | 644E |
| 06055022244 CAD982485551 | BOYDS BODY SHOP GENERATOR | 1245 POWELL ST EMERYVILLE, CA 94608-2603 | ALAMEDA | 0.519 MILES | SOUTHEAST | 224E |
| 06055016519 CAD981457229 | GEORG M MARTIN CO GENERATOR | 1250 67TH ST EMERYVILLE, CA 94608-1121 | ALAMEDA | 0.539 MILES | NORTHEAST | 651E |
| 06055001145 CAC000586648 | 1X ART WEISBERG GENERATOR | 840 ASHBY AVE BERKELEY, CA 94710-2804 | ALAMEDA | 0.539 MILES | NORTHEAST | 114E |
| 06055014804 CAD981389398 | FABCO DIV GENERATOR | 1249 67TH ST OAKLAND, CA 94608-1120 | ALAMEDA | 0.544 MILES | NORTHEAST | 480E |
| 06055012506 CAD083790899 | NADY SYSTEMS INC GENERATOR | 1145 65TH ST OAKLAND, CA 94608-1108 | ALAMEDA | 0.548 MILES | NORTHEAST | 250I |
| 06055003582 CAC000680480 | 1X EAST BAY STEEL GENERATOR | 900 MURRAY ST BERKELEY, CA 94710-2815 | ALAMEDA | 0.563 MILES | NORTHEAST | 358E |

ERIS ENVIRONMENTAL DATA REPORT
CALIFORNIA HAZARDOUS WASTE INFORMATION SYSTEM
HWIS - PLOTTABLE SITES - PAGE 3

Sep 13, 1996

| ERIS ID EPA ID | FACILITY TYPE OF FACILITY | ADDRESS | COUNTY | DISTANCE FROM SITE | DIRECTION FROM SITE | MAP II |
|------------------------------|----------------------------------------------|---------------------------------------------------|---------|-----------------------|------------------------|--------|
| 06055006333 CAC000781152 | 1X EAST BAY STEEL PRODUCTS GENERATOR | 900 MURRAY ST BERKELEY, CA 94710-2815 | ALAMEDA | 0.563 MILES | NORTHEAST | 6333 |
| 06055008559 CAC000828800 | 1X CLEMENTINA LIMITED GENERATOR | 5521 DOYLE ST EMERYVILLE, CA 94608-2501 | ALAMEDA | 0.592 MILES | SOUTHEAST | 8559 |
| 06055008571 CAC000828936 | 1X CLEMENTINA LTD. GENERATOR | 5521 DOYLE ST EMERYVILLE, CA 94608-2501 | ALAMEDA | 0.582 MILES | SOUTHEAST | 8571 |
| 06055016458 CAD981455074 | CLEMENTINA LTD GENERATOR | 5521 DOYLE ST EMERYVILLE, CA 94608-2501 | ALAMEDA | 0.582 MILES | SOUTHEAST | 6458 |
| 06055007004 CAC000810096 | 1X GOLDEN GATE SCHOOL GENERATOR | 6200 SAN PABLO AVE OAKLAND, CA 94608-2228 | ALAMEDA | 0.585 MILES | NORTHEAST | 7004 |
| 06055034512 CAL920673865 | ARTLINE PRINTING GENERATOR | 6323 SAN PABLO AVE OAKLAND, CA 94608-1231 | ALAMEDA | 0.595 MILES | NORTHEAST | 4512 |
| 06055012849 CAD099959884 | BARON VON FRIER GENERATOR | 801 ANTHONY ST BERKELEY, CA 94710-2712 | ALAMEDA | 0.597 MILES | NORTHEAST | 2849 |
| 06055029431 CAL000041836 | HORSPOOL & ROMINE MFG CO INC GENERATOR | 5859 MARSHALL ST OAKLAND, CA 94608-2615 | ALAMEDA | 0.599 MILES | SOUTHEAST | 9431 |
| 06055024299 CAL000007900 | MORAN MOTORSPORT GENERATOR | 1017 FOLGER AVE BERKELEY, CA 94710-2819 | ALAMEDA | 0.607 MILES | NORTHEAST | 4299 |
| 06055003171 CAC000675976 | 1X WAREHAM DEV GENERATOR | 2929 7TH ST BERKELEY, CA 94710-2728 | ALAMEDA | 0.633 MILES | NORTHEAST | 3171 |
| 06055011401 CAD046866463 | CHIRON CORPORATION GENERATOR | 4560 HORTON ST STE Q214 OAKLAND, CA 94608-2916 | ALAMEDA | 0.642 MILES | SOUTHEAST | 1401 |
| 06055031832 CAL0000067724 | POLYMER TECHNOLOGY GROUP THE GENERATOR | 4561 A HORTON ST EMERYVILLE, CA | ALAMEDA | 0.644 MILES | SOUTHEAST | 1832 |
| 06055016321 CAD981451040 | ADVANCED GENETIC SCIENCES GENERATOR | 6701 SAN PABLO AVE OAKLAND, CA 94608-1239 | ALAMEDA | 0.674 MILES | NORTHEAST | 6321 |
| 06055013835 CAD981168826 | A B M S INC GENERATOR | 1052 MURRAY ST BERKELEY, CA 94710-2816 | ALAMEDA | 0.686 MILES | NORTHEAST | 3835 |
| 06055006665 CAC000806096 | 1X CHIEF AUTO PARTS GENERATOR | 5714 SAN PABLO AVE OAKLAND, CA 94608-2729 | ALAMEDA | 0.687 MILES | SOUTHEAST | 6665 |
| 06055003748 CAC000682280 | 1X BARBARA MORRILL FAMILY TRUST GENERATOR | 999 ANTHONY ST BERKELEY, CA 94710-2714 | ALAMEDA | 0.691 MILES | NORTHEAST | 3748 |
| 06055004317 CAC000688480 | 1X SHERMAN BROWN GENERATOR | 5683 - 5685 SAN PABLO AVE OAKLAND, CA 94608 | ALAMEDA | 0.700 MILES | SOUTHEAST | 4317 |
| 06055008691 CAC000830520 | 1X CITY OF OAKLAND GENERATOR | 5606 SAN PABLO AVE OAKLAND, CA 94608-2728 | ALAMEDA | 0.728 MILES | SOUTHEAST | 8691 |

ERIS ENVIRONMENTAL DATA REPORT
 CALIFORNIA HAZARDOUS WASTE INFORMATION SYSTEM
 HWIS - PLOTTABLE SITES - PAGE 4

ERIS Report #111434A

Sep 13, 1996

| ERIS ID EPA ID | FACILITY TYPE OF FACILITY | ADDRESS | COUNTY | DISTANCE FROM SITE | DIRECTION FROM SITE | MAP # |
|------------------------------|-------------------------------------------------------|-----------------------------------------------|---------|-----------------------|------------------------|-------|
| 06055011216 CAD0041843418 | AIRCO TEMECAL GENERATOR | 2850 7TH ST BERKELEY, CA 94710-2703 | ALAMEDA | 0.780 MILES | NORTHEAST | 121E |
| 06055011802 CAD058777251 | NATIONAL STARCH AND CHEMICAL CORPORATION GENERATOR | 742 GRAYSON ST BERKELEY, CA 94710-2616 | ALAMEDA | 0.781 MILES | NORTHWEST | 180Z |
| 06055023101 CAD982516833 | ELECTRON BEAM VAC COATINGS INC GENERATOR | 2830 7TH ST BERKELEY, CA 94710-2703 | ALAMEDA | 0.799 MILES | NORTHEAST | 3101 |
| 06055016505 CAD981456742 | ANAMET LABORATORIES INC GENERATOR | 2827 7TH ST BERKELEY, CA 94710-2702 | ALAMEDA | 0.802 MILES | NORTHEAST | 650E |
| 06055030983 CAL000058083 | INKWORKS PRESS GENERATOR | 2827 7TH ST BERKELEY, CA 94710-2702 | ALAMEDA | 0.802 MILES | NORTHEAST | 983 |
| 06055023528 CAL000000100 | ARTS AUTOMOTIVE GENERATOR | 2871 SAN PABLO AVE BERKELEY, CA 94702-2241 | ALAMEDA | 0.852 MILES | NORTHEAST | 352E |
| 06055009769 CAD003934601 | SHERWIN-WILLIAMS CO# GENERATOR | 1450 SHERWIN ST EMERYVILLE, CA 94608-3524 | ALAMEDA | 0.853 MILES | SOUTHEAST | 976E |
| 06055014813 CAD981389547 | ALAMEDA CONTRA COSTA TRANSIT DIST GENERATOR | 1177 47TH ST EMERYVILLE, CA 94608-2951 | ALAMEDA | 0.864 MILES | SOUTHEAST | 481E |
| 06055017142 CAD981613136 | INLITE CORPORATION GENERATOR | 939 GRAYSON ST BERKELEY, CA 94710-2640 | ALAMEDA | 0.876 MILES | NORTHEAST | 714Z |
| 06055029162 CAL000040075 | MEYER SOUND LABORATORIES INC GENERATOR | 2832 SAN PABLO AVE BERKELEY, CA 94702-2204 | ALAMEDA | 0.889 MILES | NORTHEAST | 916Z |
| 06055014312 CAD981375983 | TECHNICHEM INC GENERATOR, TSD | 4245 HALLECK ST EMERYVILLE, CA 94608-3529 | ALAMEDA | 0.890 MILES | SOUTHEAST | 431Z |
| 06055029305 CAL000040931 | PANEL CRAFT AUTO BODY GENERATOR | 2828 SAN PABLO AVE BERKELEY, CA 94702-2204 | ALAMEDA | 0.897 MILES | NORTHEAST | 930E |
| 06055019078 CAD981971682 | BERKELEY FARMS GENERATOR | 47TH & SAN PABLO OAKLAND, CA 00000 | ALAMEDA | 0.906 MILES | SOUTHEAST | 907E |
| 06055001817 CAC000659400 | 1X EMERY UNIFIED SCHOOL DIST GENERATOR | 1100 47TH ST EMERYVILLE, CA 94608-2908 | ALAMEDA | 0.910 MILES | SOUTHEAST | 1817 |
| 06055015063 CAD981396468 | MACAULAY FOUNDRY INC GENERATOR | 811 CARLETON ST BERKELEY, CA 94710-2609 | ALAMEDA | 0.910 MILES | NORTHEAST | 506E |
| 06055014350 CAD981377005 | PROEN PRODUCTS CO GENERATOR | 2777 9TH ST BERKELEY, CA 94710-2632 | ALAMEDA | 0.918 MILES | NORTHEAST | 435C |
| 06055009171 CAC000857816 | 1X BUTTNER PROPERTIES GENERATOR | 4055 HUBBARD ST EMERYVILLE, CA 94608-3513 | ALAMEDA | 0.930 MILES | SOUTHEAST | 9171 |
| 06055023689 CAL000002409 | BAY AIR SERVICES GENERATOR | 1518 PARK AVE EMERYVILLE, CA 94608-3522 | ALAMEDA | 0.932 MILES | SOUTHEAST | 368E |

ERIS ENVIRONMENTAL DATA REPORT
CALIFORNIA HAZARDOUS WASTE INFORMATION SYSTEM
HWIS - PLOTTABLE SITES - PAGE 5

| ERIS ID EPA ID | FACILITY TYPE OF FACILITY | ADDRESS | COUNTY | DISTANCE FROM SITE | DIRECTION FROM SITE | MAP I |
|-----------------------------|----------------------------------------------|-----------------------------------------------------|---------|-----------------------|------------------------|-------|
| 06055010369 CAD009116211 | ELECTRO-COATINGS GENERATOR | 893 CARLETON ST BERKELEY, CA 94710-2609 | ALAMEDA | 0.938 MILES | NORTHEAST | 369 |
| 06055018238 CAD981667108 | MONTAGUE SPRAGENS INC GENERATOR | 967 GRACE AVE OAKLAND, CA 94608-2717 | ALAMEDA | 0.945 MILES | SOUTHEAST | 823 |
| 06055030991 CAL000058136 | ARTYPE GENERATOR | 4240 HOLLIS ST STE 392 EMERYVILLE, CA 94608-3533 | ALAMEDA | 0.948 MILES | SOUTHEAST | 991 |
| 06055010370 CAD009116229 | ELECTRO-COATINGS INC GENERATOR | 1421 PARK AVE EMERYVILLE, CA 94608-3519 | ALAMEDA | 0.949 MILES | SOUTHEAST | 370 |
| 06055016893 CAD981573223 | CHARLES LOWE COMPANY GENERATOR | 1400 PARK AVE EMERYVILLE, CA 94608-3520 | ALAMEDA | 0.954 MILES | SOUTHEAST | 689 |
| 06055013836 CAD981168883 | CARLETON BUSINESS CENTER GENERATOR | 2700 7TH ST BERKELEY, CA 94710-2602 | ALAMEDA | 0.955 MILES | NORTHEAST | 383 |
| 06055008972 CAC000855224 | 1X EMERYVILLE MARINA GENERATOR | 3335 POWELL ST EMERYVILLE, CA 94608 | ALAMEDA | 0.964 MILES | SOUTHWEST | 897 |
| 06055002302 CAC000665992 | 1X CITY OF EMERYVILLE GENERATOR | 3310 POWELL ST EMERYVILLE, CA 94608-1548 | ALAMEDA | 0.966 MILES | SOUTHWEST | 230 |
| 06055001782 CAC000658512 | 1X CITY OF EMERYVILLE/PUB WORKS GENERATOR | 1333 PARK AVE EMERYVILLE, CA 94608-3517 | ALAMEDA | 0.978 MILES | SOUTHEAST | 178 |

ERIIS ENVIRONMENTAL DATA REPORT
 CALIFORNIA SPILLS, LEAKS, INVESTIGATIONS AND CLEANUP
 SPILLS - PLOTTABLE SITES - PAGE 1

ERIIS Report #111434A

Sep 13, 1996

| ERIIS ID | FACILITY | ADDRESS | DISCOVERY DATE CAUSE | DISTANCE FROM SITE DIRECTION FROM SITE | MAP IIC |
|-------------|--------------------------------------------------------------------------------|-------------------------------------------------|--------------------------------------------------------------|-------------------------------------------|---------|
| 06021002754 | GARRETT FREIGHT LINES COUNTY: ALAMEDA STATUS: INACTIVE | 64TH ST & LA COSTE EMERYVILLE, CA 94608 | NOT REPORTED NOT REPORTED | 0.110 MILES NORTHWEST | 2754 |
| 06021003012 | TRANSOL LANCOSTE SITE COUNTY: ALAMEDA STATUS: INACTIVE | 1600 64TH ST EMERYVILLE, CA 94608-1004 | NOT REPORTED NOT REPORTED | 0.136 MILES NORTHEAST | 3012 |
| 06021002916 | MARRIOT/PARCEL 2 COUNTY: ALAMEDA STATUS: INACTIVE | 4300 EASTSHORE HWY EMERYVILLE, CA 94608-2411 | NOT REPORTED NOT REPORTED | 0.154 MILES SOUTHWEST | 2916 |
| 06021003010 | SHELLMOUND/BARBARY COAST STEEL CORP COUNTY: ALAMEDA STATUS: INACTIVE | 4300 EASTSHORE HWY EMERYVILLE, CA 94608-2411 | NOT REPORTED NOT REPORTED | 0.154 MILES SOUTHWEST | 3010 |
| 06021002786 | PIE FREIGHT TERMINAL COUNTY: ALAMEDA STATUS: INACTIVE | 5500 EASTSHORE HWY EMERYVILLE, CA 94608-2429 | NOT REPORTED NOT REPORTED | 0.169 MILES NORTHWEST | 2786 |
| 06021002951 | REDEVELOPMENT AGENCY (TRANSOL LANCOSLE) COUNTY: ALAMEDA STATUS: INACTIVE | 6401 BAY ST EMERYVILLE, CA 94608 | NOT REPORTED NOT REPORTED | 0.175 MILES NORTHEAST | 2951 |
| 06021002967 | US POSTAL SERVICE COUNTY: ALAMEDA STATUS: INACTIVE | 6121 HOLLIS ST EMERYVILLE, CA 94608-2021 | NOT REPORTED NOT REPORTED | 0.265 MILES SOUTHEAST | 2967 |
| 06021003358 | F P LATHROP PROPERTY COUNTY: ALAMEDA STATUS: INACTIVE | 5813 SHELLMOUND ST EMERYVILLE, CA 94608-1913 | NOT REPORTED NOT REPORTED | 0.266 MILES SOUTHEAST | 3358 |
| 06021003359 | CROLEY & HERRING INVESTMENT CO COUNTY: ALAMEDA STATUS: INACTIVE | 5800 CHRISTIE AVE EMERYVILLE, CA 94608-1911 | NOT REPORTED NOT REPORTED | 0.281 MILES SOUTHEAST | 3359 |
| 06021002747 | WESTINGHOUSE ELECTRICAL CORP COUNTY: ALAMEDA STATUS: OPEN | 5899 PELADEAU ST EMERYVILLE, CA 94608-2027 | NOT REPORTED SPILLAGE OF TRANSFORMER OIL CONTAINING PCB'S | 0.296 MILES SOUTHEAST | 2747 |

ERIS ENVIRONMENTAL DATA REPORT
CALIFORNIA SPILLS, LEAKS, INVESTIGATIONS AND CLEANUP
SPILLS - PLOTTABLE SITES - PAGE 2

| ERIS ID | FACILITY | ADDRESS | DISCOVERY DATE CAUSE | DISTANCE FROM SITE DIRECTION FROM SITE | MAP ID |
|-------------|---------------------------------------------------------------------------|---------------------------------------------------|------------------------------|-------------------------------------------|--------|
| 06021002995 | GROVE VALVE & REGULATOR COUNTY: ALAMEDA STATUS: INACTIVE | 6529 HOLLIS ST EMERYVILLE, CA 94608-1070 | NOT REPORTED NOT REPORTED | 0.324 MILES NORTHEAST | 2995 |
| 06021002929 | ANOTHER TREE EMERYVILLE PROJECT COUNTY: ALAMEDA STATUS: INACTIVE | POWELL ST & SHELLMOUND ST EMERYVILLE, CA 94608 | NOT REPORTED NOT REPORTED | 0.332 MILES SOUTHEAST | 2929 |
| 06021003467 | NOT REPORTED COUNTY: ALAMEDA STATUS: OPEN | 6707 BAY ST EMERYVILLE, CA 94608-1023 | NOT REPORTED NOT REPORTED | 0.347 MILES NORTHWEST | 3457 |
| 06021002898 | CHEVRON ASPHALT PLANT AND TERMINAL COUNTY: ALAMEDA STATUS: INACTIVE | 1520 POWELL ST EMERYVILLE, CA 94608-2004 | NOT REPORTED NOT REPORTED | 0.352 MILES SOUTHEAST | 2898 |
| 06021002758 | CHEVRON EMERYVILLE TERMINAL COUNTY: ALAMEDA STATUS: INACTIVE | LANDREGAN & POWELL EMERYVILLE, CA 94608 | NOT REPORTED NOT REPORTED | 0.360 MILES SOUTHEAST | 2758 |
| 06021002775 | MICHEL AND PELTON COUNTY: ALAMEDA STATUS: INACTIVE | 5743 LANDREGAN ST EMERYVILLE, CA 94608-2515 | NOT REPORTED NOT REPORTED | 0.381 MILES SOUTHEAST | 2775 |
| 06021002790 | OLIVER RUBBER CO COUNTY: ALAMEDA STATUS: INACTIVE | 1200 65TH ST OAKLAND, CA 94608-1111 | NOT REPORTED NOT REPORTED | 0.472 MILES NORTHEAST | 2790 |
| 06021002847 | UC BERKELEY COUNTY: ALAMEDA STATUS: INACTIVE | MURRAY ST AT 7TH ST BERKELEY, CA 94710 | NOT REPORTED NOT REPORTED | 0.558 MILES NORTHEAST | 2847 |
| 06021002885 | SOUTHLAND CORP COUNTY: ALAMEDA STATUS: OPEN | 901 ASHBY AVE BERKELEY, CA 94710-2805 | NOT REPORTED NOT REPORTED | 0.582 MILES NORTHEAST | 2885 |
| 06021002910 | MYERS CONTAINER CORP COUNTY: ALAMEDA STATUS: OPEN | 6549 SAN PABLO AVE OAKLAND, CA 94608-1235 | NOT REPORTED NOT REPORTED | 0.635 MILES NORTHEAST | 2910 |

ERIS ENVIRONMENTAL DATA REPORT
 CALIFORNIA SPILLS, LEAKS, INVESTIGATIONS AND CLEANUP
 SPILLS - PLOTTABLE SITES - PAGE 3

ERIS Report #111434A

Sep 13, 1996

| ERIS ID | FACILITY | ADDRESS | DISCOVERY DATE CAUSE | DISTANCE FROM SITE DIRECTION FROM SITE | MAP ID |
|-------------|---------------------------------------------------------------------------|-------------------------------------------------|------------------------------|-------------------------------------------|--------|
| 06021003074 | BERKELEY INDUSTRIAL COMPLEX COUNTY: ALAMEDA STATUS: INACTIVE | 729 HEINZ AVE BERKELEY, CA 94710-2726 | NOT REPORTED NOT REPORTED | 0.656 MILES NORTHWEST | 3074 |
| 06021003361 | ASPHALT PRODUCTS OIL CORP COUNTY: ALAMEDA STATUS: INACTIVE | 1001 ASHBY AVE BERKELEY, CA 94710-2807 | NOT REPORTED NOT REPORTED | 0.664 MILES NORTHEAST | 3361 |
| 06021002909 | MYERS CONTAINER CORP COUNTY: ALAMEDA STATUS: OPEN | 4500 SHELLMOUND ST EMERYVILLE, CA 94608-2406 | NOT REPORTED NOT REPORTED | 0.723 MILES SOUTHEAST | 2909 |
| 06021002799 | TEMESCAL COUNTY: ALAMEDA STATUS: INACTIVE | 2850 7TH ST BERKELEY, CA 94710-2703 | NOT REPORTED NOT REPORTED | 0.780 MILES NORTHEAST | 2799 |
| 06021003073 | NATIONAL STARCH & CHEM CO COUNTY: ALAMEDA STATUS: INACTIVE | 742 GRAYSON ST BERKELEY, CA 94710-2616 | NOT REPORTED NOT REPORTED | 0.780 MILES NORTHWEST | 3073 |
| 06021002750 | PG&E MATERIALS DISTRIBUTION CENTER COUNTY: ALAMEDA STATUS: INACTIVE | 4525 HOLLIS ST EMERYVILLE, CA 94608-2911 | NOT REPORTED NOT REPORTED | 0.824 MILES SOUTHEAST | 2750 |
| 06021002913 | SHERWIN-WILLIAMS COUNTY: ALAMEDA STATUS: INACTIVE | 1450 SHERWIN ST EMERYVILLE, CA 94608-3524 | NOT REPORTED NOT REPORTED | 0.853 MILES SOUTHEAST | 2913 |
| 06021002808 | MEYER SOUND COUNTY: ALAMEDA STATUS: INACTIVE | 2832 SAN PABLO AVE BERKELEY, CA 94702-2258 | NOT REPORTED NOT REPORTED | 0.889 MILES NORTHEAST | 2808 |
| 06021003357 | EMERALD PACKAGING COUNTY: ALAMEDA STATUS: INACTIVE | 2821 10TH ST BERKELEY, CA 94710-2770 | NOT REPORTED NOT REPORTED | 0.906 MILES NORTHEAST | 3357 |
| 06021002787 | MACAULAY FOUNDRY INC COUNTY: ALAMEDA STATUS: INACTIVE | 811 CARLETON ST BERKELEY, CA 94710-2695 | NOT REPORTED NOT REPORTED | 0.908 MILES NORTHEAST | 2787 |

ERIS ENVIRONMENTAL DATA REPORT
 CALIFORNIA SPILLS, LEAKS, INVESTIGATIONS AND CLEANUP
 SPILLS - PLOTTABLE SITES - PAGE 4

ERIS Report #111434A

Sep 13, 1996

| ERIS ID | FACILITY | ADDRESS | DISCOVERY DATE CAUSE | DISTANCE FROM SITE DIRECTION FROM SITE | MAP ID |
|-------------|---------------------------------------------------------------|--------------------------------------------|----------------------------------------|-------------------------------------------|--------|
| 06021002943 | PROEN PRODUCTS COMPANY COUNTY: ALAMEDA STATUS: INACTIVE | 2777 9TH ST BERKELEY, CA 94710-2632 | NOT REPORTED NOT REPORTED | 0.918 MILES NORTHEAST | 2943 |
| 06021003003 | ELECTRO COATINGS INC COUNTY: ALAMEDA STATUS: INACTIVE | 893 CARLETON ST BERKELEY, CA 94710-2696 | NOT REPORTED NOT REPORTED | 0.936 MILES NORTHEAST | 3003 |
| 06021002954 | PARCEL #54-1747-1-1 COUNTY: ALAMEDA STATUS: INACTIVE | 2703 7TH ST BERKELEY, CA 94710 | NOT REPORTED NOT REPORTED | 0.942 MILES NORTHEAST | 2954 |
| 06021002734 | ELECTRICAL COATINGS CO COUNTY: ALAMEDA STATUS: INACTIVE | 1421 PARK AVE EMERYVILLE, CA 94608-3519 | NOT REPORTED UNDERGROUND TANK LEAKS | 0.949 MILES SOUTHEAST | 2734 |
| 06021002780 | COLGATE PALMOLIVE COUNTY: ALAMEDA STATUS: CLOSED | 2700 7TH ST BERKELEY, CA 94710-2602 | NOT REPORTED NOT REPORTED | 0.955 MILES NORTHEAST | 2780 |
| 06021002827 | CARLETON BUSINESS CENTER COUNTY: ALAMEDA STATUS: CLOSED | 2700 7TH ST BERKELEY, CA 94710-2602 | NOT REPORTED NOT REPORTED | 0.955 MILES NORTHEAST | 2827 |
| 06021002970 | REDEVELOPMENT AGENCY COUNTY: ALAMEDA STATUS: INACTIVE | 1056 48TH ST EMERYVILLE, CA 94608-3007 | NOT REPORTED NOT REPORTED | 0.968 MILES SOUTHEAST | 2970 |

ERIIS ENVIRONMENTAL DATA REPORT
 CALIFORNIA WASTE DISCHARGER SYSTEM
 WDS - PLOTTABLE SITES - PAGE 1

ERIIS Report #111434A

Sep 13, 1996

| ERIIS ID FACILITY ID NPDES_NUM | FACILITY FACILITY ADDRESS FACILITY COUNTY | FACILITY CONTACT FACILITY PHONE | AGENCY AGENCY ADDRESS | FACILITY TYPE NATURE OF WASTE WASTE TYPE | MAP ID |
|-----------------------------------------|-----------------------------------------------------------------------------------|--------------------------------------------------------------------------------------------------------------|---------------------------------------------------------------------------|--------------------------------------------------------------|--------|
| 06041000070 2 019255001 SS0029815 | NPD-SUPER 7 SERVICE 901 ASHBY AVE BERKELEY, CA 94710-2805 ALAMEDA | KENN JOHNSON/GW TECH. (510) 671-2387 DISTANCE FROM SITE: 0.582 MILES DIRECTION FROM SITE: NORTHEAST | SOUTHLAND CORP. P.O. BOX 404 PLEASANTON, CA 94566 | OTHER HAZARDOUS CONTAMINATED GROUND WATER | 70 |
| 06041000039 2 019085001 CA0006122 | NPD-PFIZER PIGMENTS 4650 SHELLMOUND ST EMERYVILLE, CA 94608-2449 ALAMEDA | WAYNE GROTH (510) 653-6151 DISTANCE FROM SITE: 0.700 MILES DIRECTION FROM SITE: SOUTHEAST | HARCROSS PIGMENTS 4650 SHELLMOUND STREET EMERYVILLE, CA 94608 | INDUSTRIAL NONHAZARDOUS SOLID WASTES STORMWATER RUNOFF | 39 |
| 06041000074 2 019309001 CAG912003 | NPD-THE SHERWIN 1450 SHERWIN ST EMERYVILLE, CA 94608-3524 ALAMEDA | DAVID B. WILLIAMS (216) 566-3144 DISTANCE FROM SITE: 0.852 MILES DIRECTION FROM SITE: SOUTHEAST | SHERWIN WILLIAMS COMPANY 101 PROSPECT AVE, N.W. CLEVELAND, OH 44115 | OTHER HAZARDOUS CONTAMINATED GROUND WATER | 74 |

Unplottable Sites

The remaining report pages list additional environmental sites that have been selected based on geographic criteria unique to your study site. They are classified as "unplottable sites" and require further investigation to assess their potential impact on your site.

How to Evaluate Unplottable Sites

Step 1

Streets Within the Radius: the following page is an alphabetical index of all streets that intersect or are contained within the largest study radius (usually one mile).

Step 2

Cross-Reference: use the "Streets Within the Radius" index to cross-reference the unplottable sites. For example, if Maple Avenue and Oak Avenue are listed in the street index, then any unplottable sites with a Maple Avenue or Oak Avenue address should be checked for possible impact on study site.

Questions on ERIIS' Proprietary Geocoding?

We're happy to answer any questions you might have about our data processing and **point-geocoding** (assigning a latitude and longitude to each address). Just give us a call on our toll-free number at (800) 989-0402 and let us know what state you're calling from. Our customer service staff is available from 8 a.m. to 8 p.m. (EST).

The ASTM Standard Practice For Environmental Site Assessments

As stated in the recently published **Standard Practice for Environmental Site Assessments: Phase I Environmental Site Assessment Process** (E1527) by the American Society for Testing and Materials (ASTM):

"For large databases with numerous facility records (such as RCRA hazardous waste generators and registered underground storage tanks), the records are not practically reviewable unless they can be obtained from the source agency in the smaller geographic area of ZIP code (3.3.24)."

Therefore, this Report contains information available by latitude/longitude or by ZIP code. If your research requires environmental records for which only city or county information is available (i.e., no valid street or ZIP code) ERIIS will include this data at no extra charge.

ERIIS LIST OF STREETS IN THE RADIUS

ERIIS Report #111434A

Sep 13, 1996

STREET NAME

10th St
 45th St
 47th St
 48th St
 53rd St
 54th St
 55th St
 56th St
 57th St
 59th St
 5th St
 60th St
 61st St
 61st St Pl
 62nd St
 63rd St
 64th St
 65th St
 66th St
 67th St
 7th St
 8th St
 9th St
 Acton St
 Admiral Dr
 Aileen St
 Alcatraz Ave
 Anchor Dr
 Anthony St
 Arlington Ave
 Ashby Ave
 Baker St
 Bay St
 Beaudry St
 Boise St
 Bolivar Dr
 W Bolivar Dr
 Boyer St
 Burnett St
 Captain Dr
 Carleton St
 Carrison St
 Christie St
 Commodore Dr
 Dohr St
 Doyle St
 Emery St
 Emery Bay Dr
 Ensign Dr
 Essex St
 Fairview St
 Folger Ave
 Fremont St
 Frontage Road
 Gaskill St
 Grace Ave
 Grayson St
 Halleck St
 Harmon St
 Haskell St
 Haven St
 Heinz Ave
 Helen Ct
 Herzog St
 Holden St
 Hollis St
 Horton St
 I- 580
 I- 80
 Idaho St
 La Coste St
 Landergan St
 Los Angeles St
 Lowell St
 Mabel St
 Market St
 Marshall St
 Mathews St
 Murray St
 Ocean Ave
 Oregon St
 Overland Ave
 Pardee St
 Park St
 Parker St
 Peabody Lane
 Peladeau St
 Potter St
 Powell St
 Prince St
 Russell St
 Sacramento St
 Salem St
 San Pablo Ave
 Shellmound St
 Sherwin Ave
 Stanford Ave
 Temescal Cir
 Vallejo St
 Wallace St
 Watts St

ERIS SUMMARY OF UNPLOTTABLE SITES
(Facilities sorted alphabetically within ZIP Code)

ERIS Report #111434A

Sep 13, 1996

| ERIS ID. | FACILITY/STREET | CITY/STATE/ZIP/COUNTY | DATABASE |
|------------|--------------------------------------------------------------------|-----------------------------------------|----------|
| 6040000685 | A C TRANSIT - EMERYVILLE 45TH STREET & SAN PABLO AVENUE | EMERYVILLE, CA 94608 COUNTY: ALAMEDA | HWS |
| 6010002235 | ALL-WEATHER ARCH. ALUM. INC. 1851 005TH | OAKLAND, CA 94608 COUNTY: ALAMEDA | RST |
| 6040026541 | AT & SF RAILROAD PROPERTY ALONG WOOD & 32ND STREET | OAKLAND, CA 94608 COUNTY: ALAMEDA | HWS |
| 6010005527 | BASHLAND 4015 HOLLIS (4001) | EMERYVILLE, CA 94608 COUNTY: ALAMEDA | RST |
| 6008019346 | CALTRANS HWY 580 880 80 INTERCHANGE | OAKLAND, CA 94608 COUNTY: ALAMEDA | RCRIS_SG |
| 6003055686 | CALTRANS HWY 580 880 80 INTERCHANGE | OAKLAND, CA 94608 COUNTY: ALAMEDA | FINDS |
| 6039001227 | CAPITOL REF CO 64TH ST | EMERYVILLE, CA 94608 COUNTY: ALAMEDA | NFRAP |
| 6003010094 | CAPITOL REF CO 64TH ST | EMERYVILLE, CA 94608 COUNTY: ALAMEDA | FINDS |
| 6040000258 | CAPITOL REFINING COMPANY 64TH STREET | EMERYVILLE, CA 94608 COUNTY: ALAMEDA | HWS |
| 6010016326 | DELTA LINES. 065TH | EMERYVILLE, CA 94608 COUNTY: ALAMEDA | RST |
| 6039001299 | EMERYVILLE MARKETPLACE BETW 64TH, POWELL, 180, SPRR TR | EMERYVILLE, CA 94608 COUNTY: ALAMEDA | NFRAP |
| 6003010403 | EMERYVILLE MARKETPLACE BETW 64TH POWELL I 80 SPRR TV | EMERYVILLE, CA 94608 COUNTY: ALAMEDA | FINDS |
| 6040000259 | EMERYVILLE MARKETPLACE BTW 64TH & POWELL ST ON N & S, BY HWY 80 | EMERYVILLE, CA 94608 COUNTY: ALAMEDA | HWS |
| 6005026334 | EMERYVILLE REDEVELOPMENT AGCY TRANSO/LACOSTE SITE | EMERYVILLE, CA 94608 COUNTY: ALAMEDA | LRST |
| 6025001350 | EMERYVILLE REDEVELOPMENT AGCY TRANSO/LACOSTE SITE | EMERYVILLE, CA 94608 COUNTY: ALAMEDA | CORTS |
| 6005026567 | FOLGER AVENUE PROPERTY 722 FOLGER AVE | EMERYVILLE, CA 94608 COUNTY: ALAMEDA | LRST |
| 6005026654 | GARRETT FREIGHT LINE 64TH & LACOSTE | EMERYVILLE, CA 94608 COUNTY: ALAMEDA | LRST |
| 6010022910 | GARRETT FREIGHTLINES, INC. 6400 E SHORE | EMERYVILLE, CA 94608 COUNTY: ALAMEDA | RST |
| 6040000795 | INTERMODAL TRANSPORTATION SERVICE INC 6901 CHRISTIE AVENUE | EMERYVILLE, CA 94608 COUNTY: ALAMEDA | HWS |
| 6005027002 | JUDSON STEEL SHELLMOUND ST | EMERYVILLE, CA 94608 COUNTY: ALAMEDA | LRST |
| 6025000832 | JUDSON STEEL SHELLMOUND ST. SOUTH TERMINUS | EMERYVILLE, CA 94608 COUNTY: ALAMEDA | CORTS |
| 6007006589 | OAKLAND BAY BRIDGE TOLL PLAZA OAKLAND BAY BRIDGE TOLL PLAZA | EMERYVILLE, CA 94608 COUNTY: ALAMEDA | RCRIS_LG |
| 6003060061 | OAKLAND BAY BRIDGE TOLL PLAZA OAKLAND BAY BRIDGE TOLL PLAZA | EMERYVILLE, CA 94608 COUNTY: ALAMEDA | FINDS |
| 6005028095 | PG&E 4227 & 4525 HOLLIS ST | EMERYVILLE, CA 94608 COUNTY: ALAMEDA | LRST |

ERIIS SUMMARY OF UNPLOTTABLE SITES
(Facilities sorted alphabetically within ZIP Code)

ERIIS Report #111434A

Sep 13, 1996

| ERIIS ID. | FACILITY/STREET | CITY/STATE/ZIP/COUNTY | DATABASE |
|-------------|------------------------------------------------------------------------|----------------------------------------------|----------|
| 06005028183 | POWELL STREET PLAZA POWELL ST & SHELLMO | EMERYVILLE, CA 94608 COUNTY: ALAMEDA | LRST |
| 06005000021 | SHELL DEVELOPMENT CO. | EMERYVILLE, CA 94608 COUNTY: ALAMEDA | LRST |
| 06040026558 | SHELLMOUND VENTURE PROJECT SHELLMOUND STREET | EMERYVILLE, CA 94608 COUNTY: ALAMEDA | HWS |
| 06040000682 | SOUTHERN PACIFIC RIGHT-OF-WAY EMERYVILLE WEST OF 4525 HOLLIS STREET | EMERYVILLE, CA 94608 COUNTY: ALAMEDA | HWS |
| 06025001379 | SOUTHERN PACIFIC RIGHT-OF-WAY EMERYVILLE WEST OF 4525 HOLLIS STREET | EMERYVILLE, CA 94608 COUNTY: ALAMEDA | CORTS |
| 06040026546 | ST ALBANS SENIOR CENTER I-80 FRONTAGE ROAD, NORTH OF POWELL | EMERYVILLE, CA 94608 COUNTY: ALAMEDA | HWS |
| 06007009212 | STEVE MILLER IMPORTS 1375 PAUL AVE | EMERYVILLE, CA 94608 COUNTY: ALAMEDA | RCRIS_LG |
| 06003025339 | STEVE MILLER IMPORTS 1375 PAUL AVE | EMERYVILLE, CA 94608 COUNTY: ALAMEDA | FINDS |
| 06003017467 | THERMO ANALYTICAL ERG 61ST & DOYLE | EMERYVILLE, CA 94608 COUNTY: ALAMEDA | FINDS |
| 06010060937 | WEATHERFORD BMW, INC. 5903 CHRISTIE AVE BAY | EMERYVILLE, CA 94608-1925 COUNTY: ALAMEDA | RST |
| 06003018798 | WEATHERFORD BMW 5903 CHRISTIE E BAY PRK | EMERYVILLE, CA 94608 COUNTY: ALAMEDA | FINDS |
| 06042001591 | ALAMEDA RECYCLING CENTER | CA COUNTY: ALAMEDA | SWF |
| 06042001619 | ANCHOR AVENUE DISPOSAL SITE E SIDE ANCHOR AVE AT E END OF LINCOLN | CA COUNTY: ALAMEDA | SWF |
| 06042001624 | B & J TIRES | CA COUNTY: ALAMEDA | SWF |
| 06042000018 | BERKELEY LANDFILL FOOT OF VIRGINIA STREET; MARINA | BERKELEY, CA COUNTY: ALAMEDA | SWF |
| 06042001593 | BORDEN CHEMICAL 41100 BOYCE RD. | CA COUNTY: ALAMEDA | SWF |
| 06042001594 | CITY OF OAKLAND TRANSFER STATION | CA COUNTY: ALAMEDA | SWF |
| 06042001622 | DAVIS STREET STATION | CA COUNTY: ALAMEDA | SWF |
| 06042001586 | EMERYVILLE ASHBY (POINT EMERY) W END OF ASHBY AVE | EMERYVILLE, CA COUNTY: ALAMEDA | SWF |
| 06042001587 | EMERYVILLE DUMP W END OF POWELL ST | EMERYVILLE, CA COUNTY: ALAMEDA | SWF |
| 06042001625 | ENVIRONMENTAL CONVERSION TECH, INC | CA COUNTY: ALAMEDA | SWF |
| 06042001595 | FIBERBOARD EMERYVILLE | CA COUNTY: ALAMEDA | SWF |
| 06042001596 | FMC NEWARK 8787 ENTERPRISE DR. | CA COUNTY: ALAMEDA | SWF |
| 06042001616 | GALBRAITH GOLF COURSE SW OF DOOLITTLE DR X AIRPORT RD | OAKLAND, CA COUNTY: ALAMEDA | SWF |

ERIS SUMMARY OF UNPLOTTABLE SITES
(Facilities sorted alphabetically within ZIP Code)

ERIS Report #111434A

Sep 13, 1996

| ERIS ID. | FACILITY/STREET | CITY/STATE/ZIP/COUNTY | DATABASE |
|-------------|---------------------------------------------------------------------------|---------------------------------|----------|
| 06042001597 | GOLDEN STATE | CA COUNTY: ALAMEDA | SWF |
| 06042001598 | GRAY TRUCK COMPANY | CA COUNTY: ALAMEDA | SWF |
| 06042001599 | HAWARD | CA COUNTY: ALAMEDA | SWF |
| 06042001600 | HAWARD SITE | CA COUNTY: ALAMEDA | SWF |
| 06042001602 | MORTON INTERNATIONAL 7380 MORTON AVE. | CA COUNTY: ALAMEDA | SWF |
| 06042001617 | NORTH PORT OF OAKLAND REFUSE DS DOOLITTLE RD AND HARBOR BAY PKWY | OAKLAND, CA COUNTY: ALAMEDA | SWF |
| 06042001604 | OAKLAND RUBBISH | CA COUNTY: ALAMEDA | SWF |
| 06042001605 | OAKLAND SCAVENGER | CA COUNTY: ALAMEDA | SWF |
| 06042001606 | OAKLAND STREET DEPT SITE | CA COUNTY: ALAMEDA | SWF |
| 06042001620 | OXFORD TIRE RECYCLING OF NORTHERN CALIFO | CA COUNTY: ALAMEDA | SWF |
| 06042001623 | PACIFIC COAST RETREADERS, INC. | CA COUNTY: ALAMEDA | SWF |
| 06042001607 | PACIFIC STATES STEEL CORP CODISPOSAL SIT | CA COUNTY: ALAMEDA | SWF |
| 06042001626 | RH PRODUCTS INC | CA COUNTY: ALAMEDA | SWF |
| 06042001608 | SAN LEANDRO | CA COUNTY: ALAMEDA | SWF |
| 06042001609 | SAN LEANDRO LANDFILL | CA COUNTY: ALAMEDA | SWF |
| 06042000021 | SANTA FE PACIFIC BERKELEY LANDFILL BET 180 & MARINA-NEAR THE RACETRACK | BERKELEY, CA COUNTY: ALAMEDA | SWF |
| 06042001611 | SOUTHERN PACIFIC RR | CA COUNTY: ALAMEDA | SWF |
| 06042001612 | THERM-TEC CALIFORNIA, NOW I.E.S. | CA COUNTY: ALAMEDA | SWF |
| 06042001613 | THORO SYSTEMS PRODUCTIONS 38403 CHERRY AVE. | CA COUNTY: ALAMEDA | SWF |
| 06042001621 | TIRE RESOURCE INDUSTRIES | CA COUNTY: ALAMEDA | SWF |
| 06042001614 | TRANSAMERICA DELAVAL 85TH AVE./ENTERPRISE WAY | CA COUNTY: ALAMEDA | SWF |

ERIS ENVIRONMENTAL DATA REPORT
 CERCLIS NO FURTHER REMEDIAL ACTION PLANNED SITES
 NFRAP - UNPLOTTABLE SITES

Sep 13, 1996

ERIS Report #111434A

| ERIS ID EPA ID | FACILITY | FACILITY ADDRESS |
|-------------------|----------|------------------|
|-------------------|----------|------------------|

| | | |
|-----------------------------|-----------------------------------|---------------------------------|
| 06039001227 CAD980637177 | CAPITOL REF CO COUNTY: ALAMEDA | 64TH ST EMERYVILLE, CA 94608 |
|-----------------------------|-----------------------------------|---------------------------------|

| <u>SITE EVENT(S)</u> | <u>COMPLETE DATE</u> |
|-------------------------------------|----------------------|
| DISCOVERY PRELIMINARY ASSESSMENT | 06/01/81 09/01/82 |

| | | |
|-----------------------------|-------------------------------------------|--------------------------------------------------------|
| 06039001299 CAD980694418 | EMERYVILLE MARKETPLACE COUNTY: ALAMEDA | BETW 64TH, POWELL,180, SPRR TR EMERYVILLE, CA 94608 |
|-----------------------------|-------------------------------------------|--------------------------------------------------------|

| <u>SITE EVENT(S)</u> | <u>COMPLETE DATE</u> |
|---------------------------------------------------------------|----------------------------------|
| DISCOVERY PRELIMINARY ASSESSMENT PRELIMINARY ASSESSMENT | 08/01/80 03/01/85 05/01/88 |

ERIS ENVIRONMENTAL DATA REPORT
 RESOURCE CONSERVATION AND RECOVERY INFORMATION SYSTEM
 RCRIS_LG - UNPLOTTABLE SITES

ERIS Report #111434A

Sep 13, 1996

| ERIS ID EPA ID | FACILITY | ADDRESS | RAATS ISSUE DATE RAATS ACTION/STATUS RAATS PENALTIES |
|-------------------|----------|---------|------------------------------------------------------------|
|-------------------|----------|---------|------------------------------------------------------------|

| | | | |
|-----------------------------|--------------------------------------------------|-------------------------------------------------------|--------------------------------|
| 06007006589 CAD981409105 | OAKLAND BAY BRIDGE TOLL PLAZA COUNTY: ALAMEDA | OAKLAND BAY BRIDGE TOLL PLAZA EMERYVILLE, CA 94608 | FACILITY NOT REPORTED IN RAATS |
|-----------------------------|--------------------------------------------------|-------------------------------------------------------|--------------------------------|

| | | | |
|-----------------------------|-----------------------------------------|---------------------------------------|--------------------------------|
| 06007009212 CAD981658917 | STEVE MILLER IMPORTS COUNTY: ALAMEDA | 1375 PAUL AVE EMERYVILLE, CA 94608 | FACILITY NOT REPORTED IN RAATS |
|-----------------------------|-----------------------------------------|---------------------------------------|--------------------------------|

HAZARDOUS WASTES

| WASTE CODE: | AMOUNT OF WASTE: | SOURCE OF INFO: |
|-------------|------------------|-----------------|
| 1. D000 | .00000 | NOTIFICATION |
| 2. D001 | .00000 | NOTIFICATION |
| 3. F002 | .00000 | NOTIFICATION |
| 4. F004 | .00000 | NOTIFICATION |

ERIS ENVIRONMENTAL DATA REPORT
 RESOURCE CONSERVATION AND RECOVERY INFORMATION SYSTEM
 RCRIS_SG - UNPLOTTABLE SITES

Sep 13, 1991

ERIS Report #111434A

| | | | |
|-------------------|----------|---------|------------------------------------------------------------|
| ERIS ID EPA ID | FACILITY | ADDRESS | RAATS ISSUE DATE RAATS ACTION/STATUS RAATS PENALTIES |
|-------------------|----------|---------|------------------------------------------------------------|

| | | | |
|--------------|-----------------|----------------------------|--------------------------------|
| 06008019346 | CALTRANS | HWY 580 880 80 INTERCHANGE | FACILITY NOT REPORTED IN RAATS |
| CAD983669888 | COUNTY: ALAMEDA | OAKLAND, CA 94608 | |

HAZARDOUS WASTES

| | | |
|-------------|------------------|-----------------|
| WASTE CODE: | AMOUNT OF WASTE: | SOURCE OF INFO: |
| 1. D000 | .00000 | NOTIFICATION |
| 2. D008 | .00000 | NOTIFICATION |

ERIS ENVIRONMENTAL DATA REPORT
 FACILITY INDEX SYSTEM
 FINDS - UNPLOTTABLE SITES

ERIS Report #111434A

| ERIS ID EPA ID | FACILITY | FACILITY ADDRESS | SIC CODE(S) |
|-----------------------------|-------------------------------------------------------------------|--------------------------------------------------------------------------------------|--------------|
| 06003010094 CAD980637177 | CAPITOL REF CO <u>TRACKING PROGRAM</u> CERCLIS | 64TH ST EMERYVILLE, CA 94608 LAST UPDATE 07/27/95 | NOT REPORTED |
| 06003010403 CAD980694418 | EMERYVILLE MARKETPLACE <u>TRACKING PROGRAM</u> CERCLIS | BETW 64TH POWELL J 80 SPRR TV EMERYVILLE, CA 94608 LAST UPDATE 07/27/95 | NOT REPORTED |
| 06003017467 CAD981423148 | THERMO ANALYTICAL ERG <u>TRACKING PROGRAM</u> RCRIS | 61ST & DOYLE EMERYVILLE, CA 94608 LAST UPDATE 09/23/93 | NOT REPORTED |
| 06003018798 CAD981442718 | WEATHERFORD BMW <u>TRACKING PROGRAM</u> RCRIS | 5903 CHRISTIE E BAY PRK EMERYVILLE, CA 94608 LAST UPDATE 09/23/93 | NOT REPORTED |
| 06003025339 CAD981658917 | STEVE MILLER IMPORTS <u>TRACKING PROGRAM</u> RCRIS | 1375 PAUL AVE EMERYVILLE, CA 94608 LAST UPDATE 08/03/95 | NOT REPORTED |
| 06003055686 CAD983669888 | CALTRANS <u>TRACKING PROGRAM</u> RCRIS | HWY 580 880 80 INTERCHANGE OAKLAND, CA 94608 LAST UPDATE 08/03/95 | NOT REPORTED |
| 06003060061 CA0000245365 | OAKLAND BAY BRIDGE TOLL PLAZA <u>TRACKING PROGRAM</u> RCRIS | OAKLAND BAY BRIDGE TOLL PLAZA EMERYVILLE, CA 94608 LAST UPDATE 08/03/95 | NOT REPORTED |

ERIS ENVIRONMENTAL DATA REPORT
 CALIFORNIA CALSITES
 HWS - UNPLOTTABLE SITES

Sep 13, 1991

ERIS Report #111434A

CALSITE STATUS
 GROUNDWATER STATUS

CALSITE
 STATUS DATE

ERIS ID
 FACILITY ID

FACILITY

ADDRESS

CALSITE STATUS
 GROUNDWATER STATUS

11/24/81

11/07/95

10/16/89

04/24/87

05/22/80

05/10/94

05/01/92

05/10/94

NO FURTHER ACTION FOR DTSC
 NOT REPORTED

NO FURTHER ACTION FOR DTSC
 NOT REPORTED

PRELIMINARY ENDANGERMENT ASSESSMENT REQUIRED
 NOT REPORTED

PROPERTY/SITE REFERRED TO RWQCB
 NOT REPORTED

NO FURTHER ACTION FOR DTSC
 NOT REPORTED

VOLUNTARY CLEANUP PROGRAM
 NOT REPORTED

PROPERTY/SITE REFERRED TO ANOTHER AGENCY
 NOT REPORTED

VOLUNTARY CLEANUP PROGRAM
 NOT REPORTED

64TH STREET
 EMERYVILLE, CA 94608
 COUNTY: ALAMEDA

BTW 64TH & POWELL ST ON N & S. BY HWY 80
 EMERYVILLE, CA 94608
 COUNTY: ALAMEDA

WEST OF 4525 HOLLIS STREET
 EMERYVILLE, CA 94608
 COUNTY: ALAMEDA

45TH STREET & SAN PABLO AVENUE
 EMERYVILLE, CA 94608
 COUNTY: ALAMEDA

6901 CHRISTIE AVENUE
 EMERYVILLE, CA 94608
 COUNTY: ALAMEDA

ALONG WOOD & 32ND STREET
 OAKLAND, CA 94608
 COUNTY: ALAMEDA

I-80 FRONTAGE ROAD, NORTH OF POWELL
 EMERYVILLE, CA 94608
 COUNTY: ALAMEDA

SHELLMOUND STREET
 EMERYVILLE, CA 94608
 COUNTY: ALAMEDA

06040000258
 01290020

06040000259
 01290021

06040000682
 01400002

06040000685
 01410002

06040000795
 01440001

06040026541
 01400005

06040026546
 01580001

06040026558
 01330039

CAPITOL REFINING COMPANY

EMERYVILLE MARKETPLACE

SOUTHERN PACIFIC RIGHT-OF-WAY EMERYVILLE

A C TRANSIT - EMERYVILLE

INTERMODAL TRANSPORTATION SERVICE INC

AT & SF RAILROAD PROPERTY

ST ALBANS SENIOR CENTER

SHELLMOUND VENTURE PROJECT

ERIS ENVIRONMENTAL DATA REPORT
 CALIFORNIA LEAKING UNDERGROUND STORAGE TANKS
 LRST - UNPLOTTABLE SITES

Sep 13, 1996

ERIS Report #111434A

| ERIS ID | FACILITY | ADDRESS | COUNTY |
|-------------|------------------------------------------------------------------------------------------------------------------------------------------------------------------------------------|-----------------------------------------------------------------------------------------------------------------------|---------------------------------------------------------------------------------------------------------------------------------------------------------|
| 06005000021 | SHELL DEVELOPMENT CO. REPORT DATE 11/30/82 CASE TYPE UNDEFINED OTHER STATUS: NO ACTION CASE CLOSED: REMEDIAL ACTION: REMEDICATION PLAN: | NOT REPORTED EMERYVILLE, CA 94608 LEAK CAUSE SUBSTANCE STRUCTURE FAILURE GASOLINE | ALAMEDA ABATEMENT METHOD NO ACTION TAKEN PRELIMINARY SITE ASSESSMENT UNDERWAY: PRELIMINARY SITE ASSESSMENT WORKPLAN SUBMITTED: |
| 06005026334 | EMERYVILLE REDEVELOPMENT AGCY REPORT DATE 11/07/90 CASE TYPE OTHER STATUS: PRELIMINARY SITE ASSESSMENT UNDERWAY CASE CLOSED: REMEDIAL ACTION: REMEDICATION PLAN: | TRANSO/LACOSTE SITE EMERYVILLE, CA 94608 LEAK CAUSE SUBSTANCE STRUCTURE FAILURE WASTE OIL | ALAMEDA ABATEMENT METHOD NO ACTION TAKEN PRELIMINARY SITE ASSESSMENT UNDERWAY: 12/29/89 PRELIMINARY SITE ASSESSMENT WORKPLAN SUBMITTED: |
| 06005026567 | FOLGER AVENUE PROPERTY REPORT DATE 08/11/92 CASE TYPE OTHER STATUS: POLLUTION CHARACTERIZATION CASE CLOSED: REMEDIAL ACTION: REMEDICATION PLAN: | 722 FOLGER AVE EMERYVILLE, CA 94608 LEAK CAUSE SUBSTANCE STRUCTURE FAILURE DIESEL | ALAMEDA ABATEMENT METHOD EXCAVATE AND TREAT PRELIMINARY SITE ASSESSMENT UNDERWAY: PRELIMINARY SITE ASSESSMENT WORKPLAN SUBMITTED: |
| 06005026654 | GARRETT FREIGHT LINE REPORT DATE 05/05/86 CASE TYPE UNDEFINED OTHER STATUS: NO ACTION CASE CLOSED: REMEDIAL ACTION: REMEDICATION PLAN: | 64TH & LACOSTE EMERYVILLE, CA 94608 LEAK CAUSE SUBSTANCE STRUCTURE FAILURE MISCELLANEOUS MOTOR VEHICLE FUELS | ALAMEDA ABATEMENT METHOD NO ACTION TAKEN PRELIMINARY SITE ASSESSMENT UNDERWAY: PRELIMINARY SITE ASSESSMENT WORKPLAN SUBMITTED: |
| 06005027002 | JUDSON STEEL REPORT DATE 06/23/89 CASE TYPE OTHER STATUS: PRELIMINARY SITE ASSESSMENT UNDERWAY CASE CLOSED: REMEDIAL ACTION: REMEDICATION PLAN: | SHELLMOUND ST EMERYVILLE, CA 94608 LEAK CAUSE SUBSTANCE STRUCTURE FAILURE MISCELLANEOUS MOTOR VEHICLE FUELS | ALAMEDA ABATEMENT METHOD NO ACTION TAKEN PRELIMINARY SITE ASSESSMENT UNDERWAY: 04/04/89 PRELIMINARY SITE ASSESSMENT WORKPLAN SUBMITTED: |
| 06005028095 | PG&E REPORT DATE CASE TYPE | 4227 & 4525 HOLLIS ST EMERYVILLE, CA 94608 LEAK CAUSE SUBSTANCE | ALAMEDA ABATEMENT METHOD |

ERIS ENVIRONMENTAL DATA REPORT
CALIFORNIA LEAKING UNDERGROUND STORAGE TANKS
LRST - UNPLOTTABLE SITES

ERIS Report #111434A

COUNTY

ADDRESS

ABATEMENT METHOD
NO ACTION TAKEN

FACILITY

SUBSTANCE

LEAK CAUSE
OVERFILL

PRELIMINARY SITE ASSESSMENT UNDERWAY:
PRELIMINARY SITE ASSESSMENT WORKPLAN SUBMITTED:

REPORT DATE
NOT REPORTED
CASE TYPE
SOIL ONLY
STATUS: LEAK BEING CONFIRMED

LEAK BEING CONFIRMED:
POLLUTION CHARACTERIZATION:
POST REMEDIAL ACTION MONITORING:

ALAMEDA

POWELL ST & SHELLMO
EMERYVILLE, CA 94608

ABATEMENT METHOD
NOT REPORTED

POWELL STREET PLAZA

LEAK CAUSE
UNKNOWN

LEAK BEING CONFIRMED:
POLLUTION CHARACTERIZATION:
POST REMEDIAL ACTION MONITORING:

PRELIMINARY SITE ASSESSMENT UNDERWAY:
PRELIMINARY SITE ASSESSMENT WORKPLAN SUBMITTED:

CASE NO.
NOT REPORTED

REPORT DATE
NOT REPORTED
CASE TYPE
UNDEFINED
STATUS: NO ACTION
CASE CLOSED:
REMEDIAL ACTION:
REMEDIAL ACTION PLAN:

ERIS ENVIRONMENTAL DATA REPORT
 CALIFORNIA SOLID WASTE INFORMATION SYSTEM
 SWF - UNPLOTTABLE SITES

ERIS Report #111434A

REGULATORY STATUS
 OPERATIONAL STATUS

| ERIS ID SWIS ID | FACILITY | OWNER | CLASSIFICATION CATEGORY | REGULATORY STATUS OPERATIONAL STATUS |
|---------------------------|-------------------------------------------------------------------------------------------------------------|-------------------------------------------------------------------------------------------------------------------------------|------------------------------------------------------------------------|-----------------------------------------|
| 06042000018 01-AC-0001 | BERKELEY LANDFILL FOOT OF VIRGINIA STREET; MARINA BERKELEY, CA ALAMEDA COUNTY | CITY OF BERKELEY PUBLIC WORKS MR MICHAEL BROWN 2180 MILVIA STREET BERKELEY, CA 94704 PHONE: (415) 644-6506 | DISPOSAL FACILITY/DS/SWF DISPOSAL ACTIVITY: SOLID WASTE LANDFILL | PERMITTED CLOSED |
| 06042000021 01-AC-0039 | SANTA FE PACIFIC BERKELEY LANDFILL BET 180 & MARINA-NEAR THE RACETRACK BERKELEY, CA ALAMEDA COUNTY | CATELLUS DEVELOPMENT CORP. MR RIC NOTINI 201 MISSION ST. 30TH FLOOR SAN FRANCISCO, CA 94105 PHONE: (415) 914-4500 | DISPOSAL FACILITY/DS/SWF DISPOSAL ACTIVITY: SOLID WASTE LANDFILL | UNPERMITTED CLOSED |
| 06042001586 01-CR-0002 | EMERYVILLE ASHBY (POINT EMERY) W END OF ASHBY AVE EMERYVILLE, CA ALAMEDA COUNTY | CITY OF EMERYVILLE 2200 POWELL ST EMERYVILLE, CA PHONE: (510) 596-4306 | ACTIVITY: SOLID WASTE DISPOSAL SITE | TO BE CLOSED |
| 06042001587 01-CR-0003 | EMERYVILLE DUMP W END OF POWELL ST EMERYVILLE, CA ALAMEDA COUNTY | CITY OF EMERYVILLE 2200 POWELL ST EMERYVILLE, CA PHONE: (510) 596-4306 | ACTIVITY: SOLID WASTE DISPOSAL SITE | TO BE CLOSED |
| 06042001616 01-CR-0033 | GALBRAITH GOLF COURSE SW OF DOOLITTLE DR X AIRPORT RD OAKLAND, CA ALAMEDA COUNTY | | ACTIVITY: SOLID WASTE DISPOSAL SITE | TO BE CLOSED |
| 06042001617 01-CR-0034 | NORTH PORT OF OAKLAND REFUSE DS DOOLITTLE RD AND HARBOR BAY PKWY OAKLAND, CA ALAMEDA COUNTY | | ACTIVITY: SOLID WASTE DISPOSAL SITE | TO BE CLOSED |
| 06042001591 01-CR-0007 | ALAMEDA RECYCLING CENTER CA ALAMEDA COUNTY | | ACTIVITY: SOLID WASTE DISPOSAL SITE | TO BE CLOSED |
| 06042001593 01-CR-0009 | BORDEN CHEMICAL 41100 BOYCE RD. CA ALAMEDA COUNTY | | ACTIVITY: SOLID WASTE DISPOSAL SITE | TO BE CLOSED |
| 06042001594 01-CR-0010 | CITY OF OAKLAND TRANSFER STATION CA ALAMEDA COUNTY | | ACTIVITY: SOLID WASTE DISPOSAL SITE | TO BE CLOSED |
| 06042001595 01-CR-0011 | FIBERBOARD EMERYVILLE CA ALAMEDA COUNTY | | ACTIVITY: SOLID WASTE DISPOSAL SITE | TO BE CLOSED |

ERIS ENVIRONMENTAL DATA REPORT
 CALIFORNIA SOLID WASTE INFORMATION SYSTEM
 SWF - UNPLOTTABLE SITES

ERIS Report #111434A

Sep 13, 1996

| ERIS ID SWIS ID | FACILITY | OWNER | CLASSIFICATION CATEGORY | REGULATORY STATUS OPERATIONAL STATUS |
|---------------------------|------------------------------------------------------------------|-------|-------------------------------------|-----------------------------------------|
| 06042001596 01-CR-0012 | FMC NEWARK 8787 ENTERPRISE DR. CA ALAMEDA COUNTY | | ACTIVITY: SOLID WASTE DISPOSAL SITE | TO BE TO BE |
| 06042001597 01-CR-0013 | GOLDEN STATE CA ALAMEDA COUNTY | | ACTIVITY: SOLID WASTE DISPOSAL SITE | TO BE TO BE |
| 06042001598 01-CR-0014 | GRAY TRUCK COMPANY CA ALAMEDA COUNTY | | ACTIVITY: SOLID WASTE DISPOSAL SITE | TO BE TO BE |
| 06042001599 01-CR-0015 | HAWARD CA ALAMEDA COUNTY | | ACTIVITY: SOLID WASTE DISPOSAL SITE | TO BE TO BE |
| 06042001600 01-CR-0016 | HAWARD SITE CA ALAMEDA COUNTY | | ACTIVITY: SOLID WASTE DISPOSAL SITE | TO BE TO BE |
| 06042001602 01-CR-0018 | MORTON INTERNATIONAL 7380 MORTON AVE. CA ALAMEDA COUNTY | | ACTIVITY: SOLID WASTE DISPOSAL SITE | TO BE TO BE |
| 06042001604 01-CR-0020 | OAKLAND RUBBISH CA ALAMEDA COUNTY | | ACTIVITY: SOLID WASTE DISPOSAL SITE | TO BE TO BE |
| 06042001605 01-CR-0021 | OAKLAND SCAVENGER CA ALAMEDA COUNTY | | ACTIVITY: SOLID WASTE DISPOSAL SITE | TO BE TO BE |
| 06042001606 01-CR-0022 | OAKLAND STREET DEPT SITE CA ALAMEDA COUNTY | | ACTIVITY: SOLID WASTE DISPOSAL SITE | TO BE TO BE |
| 06042001607 01-CR-0023 | PACIFIC STATES STEEL CORP CODISPOSAL SIT CA ALAMEDA COUNTY | | ACTIVITY: SOLID WASTE DISPOSAL SITE | TO BE TO BE |

ERIS ENVIRONMENTAL DATA REPORT
CALIFORNIA SOLID WASTE INFORMATION SYSTEM
SWF - UNPLOTTABLE SITES

ERIS Report #111434A

Sep 13, 1996

| ERIS ID SWIS ID | FACILITY | OWNER | CLASSIFICATION CATEGORY | REGULATORY STATUS OPERATIONAL STATUS |
|---------------------------|----------------------------------------------------------------------------------------------|----------------------------------------------------------------------------------------|-------------------------------------|-----------------------------------------|
| 06042001608 01-CR-0024 | SAN LEANDRO CA ALAMEDA COUNTY | | ACTIVITY: SOLID WASTE DISPOSAL SITE | TO BE TO BE |
| 06042001609 01-CR-0025 | SAN LEANDRO LANDFILL CA ALAMEDA COUNTY | | ACTIVITY: SOLID WASTE DISPOSAL SITE | TO BE TO BE |
| 06042001611 01-CR-0027 | SOUTHERN PACIFIC RR CA ALAMEDA COUNTY | | ACTIVITY: SOLID WASTE DISPOSAL SITE | TO BE TO BE |
| 06042001612 01-CR-0028 | THERM-TEC CALIFORNIA, NOW I.E.S. CA ALAMEDA COUNTY | | ACTIVITY: SOLID WASTE DISPOSAL SITE | TO BE TO BE |
| 06042001613 01-CR-0029 | THORO SYSTEMS PRODUCTIONS 38403 CHERRY AVE. CA ALAMEDA COUNTY | | ACTIVITY: SOLID WASTE DISPOSAL SITE | TO BE TO BE |
| 06042001614 01-CR-0030 | TRANSAMERICA DELAVAL 85TH AVE./ENTERPRISE WAY CA ALAMEDA COUNTY | | ACTIVITY: SOLID WASTE DISPOSAL SITE | TO BE TO BE |
| 06042001619 01-CR-0036 | ANCHOR AVENUE DISPOSAL SITE E SIDE ANCHOR AVE AT E END OF LINCOLN CA ALAMEDA COUNTY | TOEWS, HERBERT 6184 S HILL STREET ORANGE COVE, CA 93646 PHONE: (209) 626-7337 | ACTIVITY: SOLID WASTE DISPOSAL SITE | TO BE CLOSED |
| 06042001620 01-TI-0013 | OXFORD TIRE RECYCLING OF NORTHERN CALIFO CA ALAMEDA COUNTY | | ACTIVITY: WASTE TIRE LOCATION | TO BE TO BE |
| 06042001621 01-TI-0016 | TIRE RESOURCE INDUSTRIES CA ALAMEDA COUNTY | | ACTIVITY: WASTE TIRE LOCATION | TO BE TO BE |
| 06042001622 01-TI-0037 | DAVIS STREET STATION CA ALAMEDA COUNTY | | ACTIVITY: WASTE TIRE LOCATION | TO BE TO BE |

ERIS ENVIRONMENTAL DATA REPORT
 CALIFORNIA SOLID WASTE INFORMATION SYSTEM
 SWF - UNPLOTTABLE SITES

Sep 13, 1996

RIS Report #111434A

| IRIS ID SWS ID | FACILITY | OWNER | CLASSIFICATION CATEGORY | REGULATORY STATUS OPERATIONAL STATUS |
|---------------------------|------------------------------------------------------------|-------|-------------------------------|-----------------------------------------|
| 06042001623 01-TI-0045 | PACIFIC COAST RETREADERS, INC. CA ALAMEDA COUNTY | | ACTIVITY: WASTE TIRE LOCATION | TO BE TO BE |
| 06042001624 01-TI-0059 | B & J TIRES CA ALAMEDA COUNTY | | ACTIVITY: WASTE TIRE LOCATION | TO BE TO BE |
| 06042001625 01-TI-0380 | ENVIRONMENTAL CONVERSION TECH, INC CA ALAMEDA COUNTY | | ACTIVITY: WASTE TIRE LOCATION | TO BE TO BE |
| 06042001626 01-TI-0381 | RH PRODUCTS INC CA ALAMEDA COUNTY | | ACTIVITY: WASTE TIRE LOCATION | TO BE TO BE |

ERIS ENVIRONMENTAL DATA REPORT
 CALIFORNIA UNDERGROUND STORAGE TANKS
 RST - UNPLOTTABLE SITES

Sep 13, 1996

ERIS Report #111434A

| ERIS ID | FACILITY | BUSINESS DESCRIPTION | ADDRESS | MANAGER TELEPHONE |
|-------------|------------------------------|----------------------|-----------------------------------------------------------------------|------------------------------------|
| 06010002235 | ALL-WEATHER ARCH. ALUM. INC. | MFG. PLANT | 1851 005TH OAKLAND, CA 94608 COUNTY: ALAMEDA | HOWARD SODERBERG (415) 832-5042 |
| | <u>OWNER TANK ID</u> | <u>SUBSTANCE</u> | <u>TANK DESCRIPTION</u> | <u>TANK MATERIAL</u> |
| 1 | 10000 G | REGULAR UNLEADED | UNKNOWN | UNKNOWN |
| 2 | 2000 G | NOT REPORTED | UNKNOWN | UNKNOWN |
| 06010005527 | BASHLAND | PUBLIC WAREHOUSE | 4015 HOLLIS (4001) EMERYVILLE, CA 94608 COUNTY: ALAMEDA | () |
| | <u>OWNER TANK ID</u> | <u>SUBSTANCE</u> | <u>TANK DESCRIPTION</u> | <u>TANK MATERIAL</u> |
| B | 1200 G | OIL | SINGLE WALL | BARE STEEL |
| A | 1200 G | NOT REPORTED | SINGLE WALL | BARE STEEL |
| C | 12000 G | NOT REPORTED | SINGLE WALL | BARE STEEL |
| 06010016326 | DELTA LINES. | TRUCK TERMINAL | 065TH EMERYVILLE, CA 94608 COUNTY: ALAMEDA | () |
| | <u>OWNER TANK ID</u> | <u>SUBSTANCE</u> | <u>TANK DESCRIPTION</u> | <u>TANK MATERIAL</u> |
| 1-G | 10000 G | NOT REPORTED | UNKNOWN | BARE STEEL |
| 2-G | 6000 G | NOT REPORTED | UNKNOWN | BARE STEEL |
| 1-D | 10000 G | NOT REPORTED | UNKNOWN | BARE STEEL |
| 2-D | 12000 G | NOT REPORTED | SINGLE WALL | FIBERGLASS |
| 3-D | 12000 G | NOT REPORTED | SINGLE WALL | FIBERGLASS |
| 4-D | 12000 G | NOT REPORTED | SINGLE WALL | FIBERGLASS |
| 5-D | 12000 G | NOT REPORTED | SINGLE WALL | FIBERGLASS |
| 6 | 6000 G | UNKNOWN | UNKNOWN | BARE STEEL |
| 7 | 5000 G | OIL | UNKNOWN | BARE STEEL |
| 06010022910 | GARRETT FREIGHTLINES, INC. | TRUCKING TERMINAL | 6400 E SHORE EMERYVILLE, CA 94608 COUNTY: ALAMEDA | (415) 658-6300 |
| | <u>OWNER TANK ID</u> | <u>SUBSTANCE</u> | <u>TANK DESCRIPTION</u> | <u>TANK MATERIAL</u> |
| 731S | 10000 G | NOT REPORTED | UNKNOWN | UNKNOWN |
| 730S | 10000 G | NOT REPORTED | UNKNOWN | UNKNOWN |
| 06010060937 | WEATHERFORD BMW, INC. | AUTO DEALER | 5903 CHRISTIE AVE BAY EMERYVILLE, CA 94608-1925 COUNTY: ALAMEDA | LEROY MCGINNIS () |
| | <u>OWNER TANK ID</u> | <u>SUBSTANCE</u> | <u>TANK DESCRIPTION</u> | <u>TANK MATERIAL</u> |
| 2 | 2000 G | REGULAR UNLEADED | UNKNOWN | UNKNOWN |

ERIS ENVIRONMENTAL DATA REPORT
CALIFORNIA CORTESE LIST
CORTS - UNPLOTTABLE SITES

ERIS Report #111434A

| ERIS ID | REGULATED BY | FACILITY | ADDRESS | COUNTY |
|-------------|--------------|-------------------------------|-------------------------------------------------------|---------|
| 06025000832 | LTANK | JUDSON STEEL | SHELLMOUND ST. SOUTH TERMINUS EMERYVILLE, CA 94608 | ALAMEDA |
| 06025001350 | LTANK | EMERYVILLE REDEVELOPMENT AGCY | TRANSO/LACOSTE SITE EMERYVILLE, CA 94608 | ALAMEDA |
| 06025001379 | CALSI | SOUTHERN PACIFIC RIGHT-OF-WAY | WEST OF 4525 HOLLIS STREET EMERYVILLE, CA 94608 | ALAMEDA |

APPENDIX 2)
ZONING INFORMATION

ARTICLE 9-4.36

M-U MIXED USED DISTRICT

Sections:

| | |
|-----------|---------------------------------------------------|
| 9-4.36.1 | Title and Purpose. |
| 9-4.36.2 | Uses: Permitted. |
| 9-4.36.3 | Uses: Subject to Conditional Use Permit. |
| 9-4.36.4 | Uses: Accessory. |
| 9-4.36.5 | Uses: Type of Structures. |
| 9-4.36.6 | Standards: Density/Intensity. |
| 9-4.36.7 | Standards: Height. |
| 9-4.36.8 | Standards: Yards and Coverage. |
| 9-4.36.9 | Standards: Landscaping, Buffering, and Screening. |
| 9-4.36.10 | Standards: Off-Street Parking and Loading. |
| 9-4.36.11 | Standards: Special Provisions. |
| 9-4.36.12 | Standards: Mixed Uses. |
| 9-4.36.13 | Standards: Live/Work Space. |
| 9-4.36.14 | Standards: Performance. |
| 9-4.36.15 | Standards: Signs. |
| 9-4.36.16 | Procedures: General. |

Section 9-4.36.1 Title and Purpose. Article 9-4.36 establishes the Mixed Use District, also known as the M-U District, and prescribes use types and other regulations for this district. Any applicable overlay districts described in Articles 9-4.40 through 9-4.49 may impose regulations in addition to those for this district. The purpose of the regulations for this district is to implement policies contained in the Community Development component of the General Plan, particularly policies prescribed by the Mixed Use land use category.

Section 9-4.36.2 Uses: Permitted. The following use types shall be permitted:

- (a) Residential. None.
- (b) Civic. Essential Services.
- (c) Commercial. None.
- (d) Industrial. None.

Section 9-4.36.3 Uses: Subject to Conditional Use Permit. The following types shall be permitted subject to obtaining a conditional use permit:

- (a) Residential. Family Residential:
 - Two-Family
 - Multi-Family
 - Group Residential

- (b) Civic.
 - Administrative Services
 - Community Education
 - Community Recreation
 - Convalescent Services
 - Cultural and Library Services
 - Day Care Services: Day Care Center
 - Group Care
 - Hospital Services
 - Major Public Services
 - Park and Recreation
 - Public Parking Services
 - Religious Assembly
 - Safety Services
 - Utility Services

- (c) Commercial.
 - Administrative and Business Offices
 - Animal Sales and Services:
 - Grooming and Pet Services
 - Veterinary
 - Automotive and Equipment:
 - Automotive Rentals
 - Automotive Sales
 - Commercial Parking
 - Business and Professional Support
 - Building Maintenance Services
 - Commercial Recreation:
 - Amusement Center
 - Indoor Entertainment
 - Indoor Sports and Recreation
 - Outdoor Entertainment
 - Outdoor Sports and Recreation
 - Construction Sales and Services
 - Convenience Sales and Services
 - Eating and Drinking Establishments:
 - Convenience
 - Full Service
 - Financial Services
 - Food and Beverage Retail Sales
 - Gasoline Sales
 - Lodging Services
 - Medical Services
 - On-Premise Liquor Sales

Personal Services
Professional Services
Repair Services
Research Services
Retail Sales:
 General
 Used and Seconds
Transportation Services

- (d) Industrial. Custom Manufacturing
High Technology
Light Manufacturing
Laundry Services
Wholesaling and Distribution: Light

Section 9-4.36.4 Uses: Accessory. Accessory uses and structures are subject to the provisions of Article 9-4.5.

Section 9-4.36.5 Uses: Type of Structures.

- (a) Open Storage. All open storage shall require a conditional use permit pursuant to Article 9-4.82.
- (b) Drive-In Facilities. All drive-in facilities shall require a conditional use permit pursuant to Article 9-4.82.
- (c) Multi-Tenant Facilities. All multi-tenant facilities shall require a conditional use permit pursuant to Article 9-4.82.

Section 9-4.36.6 Standards: Density/Intensity.

- (a) Floor-Area Ratio. The floor area ratio of building(s) other than dwellings shall be as prescribed on the adopted Building Intensity map.
- (b) Residential Density. The maximum allowable number of dwelling units per gross acre in this district shall be forty-five (45); provided, however, that the density may be increased to sixty (60) with a conditional use permit pursuant to Article 9-4.82.
- (c) Minimum Building Site Area. There is no minimum building site area in the M-U District.

Section 9-4.36.7 Standards: Height.

- (a) Maximum Building Height. The height of buildings and structures in this district shall be as prescribed on the adopted Building Height map.

- (b) General Requirements. The general requirements for height of buildings and structures are contained in Article 9-4.52.

Section 9-4.36.8 Standards: Yards.

- (a) General Requirements. The requirements for yards in this section shall be in addition to the general yard requirements contained in Article 9-4.53.
- (b) Yards. Front, side, and rear yards shall not be required in the Mixed Use (M-U) District, except as follows:
- (1) Where the side of a lot abuts property in a residential district (R-M or R-H), the side yard shall not be less than ten (10) feet, plus an additional two (2) feet of setback shall be required for each one (1) foot by which the height of the building on the commercial lot exceeds three (3) stories.
 - (2) Where the rear of a lot abuts property in a residential district, the rear yard shall be not less than ten (10) feet, plus an additional two (2) feet of setback shall be required for each one (1) foot by which the height of the building on the commercial lot exceeds three (3) stories.
 - (3) Where the street frontage of a lot is adjacent to property in a residential district, the front yard depth or side yard width on the street side adjacent to the residential district shall be not less than that required for the residential district.
 - (4) Where a lot has frontage on two (2) streets, and both such frontages are adjacent to property in a residential district, the front yard depth and the side yard width on the street sides adjacent to the residential district properties shall be not less than those required for the adjacent residential district.

Section 9-4.36.9 Standards: Landscaping, Buffering, and Screening. Landscaping, buffering and screening shall be provided pursuant to the provisions of Article 9-4.54.

Section 9-4.36.10 Standards: Off-Street Parking and Loading. Off-street parking and loading shall be provided pursuant to the provisions of Article 9-4.55.

Section 9-4.36.11 Standards: Special Provisions. Access to all off-street parking and loading areas shall conform with requirements of the City Engineer and shall be subject to modification during review of the site plan.

Section 9-4.36.12 Standards: Multiple Uses. The standards for multiple-use development are contained in Article 9-4.57.

Section 9-4.36.13 Standards: Live/Work Space. The standards for live/work space are contained in Article 9-4.58.

Section 9-4.36.14 Standards: Performance. All development shall be subject to the performance standards as set forth in Article 9-4.59.

Section 9-4.36.15 Standards: Signs. The standards for signs are contained in Article 9-4.61.

Section 9-4.36.16 Procedures: General. The procedures for obtaining permits and other approvals are contained in Articles 9-4.80 through 9-4.99.

6/15/90



9-4.36-5



APPENDIX 3)

35MM PHOTOGRAPHS

35 MM PHOTOGRAPHS

1. Subject property looking east.
2. Subject property looking south.
3. Subject property looking southwest.
4. Property across Christie to the west.
5. Adjacent property to the south.





APPENDIX 4)

AERIAL PHOTOGRAPHS



1950 Aerial Photograph


6390 Christie Avenue
Emeryville, California



Source:
Mark Thomas & Company

RGA Environmental Inc.
1260 45th Street
Emeryville, California 94608

Scale:
1" = 2400'



1974 Aerial Photograph


**6390 Christie Avenue
Emeryville, California**



Source:
Mark Thomas & Company

RGA Environmental Inc.
1260 45th Street
Emeryville, California 94608

Scale:
1" = 500'



1981 Aerial Photograph

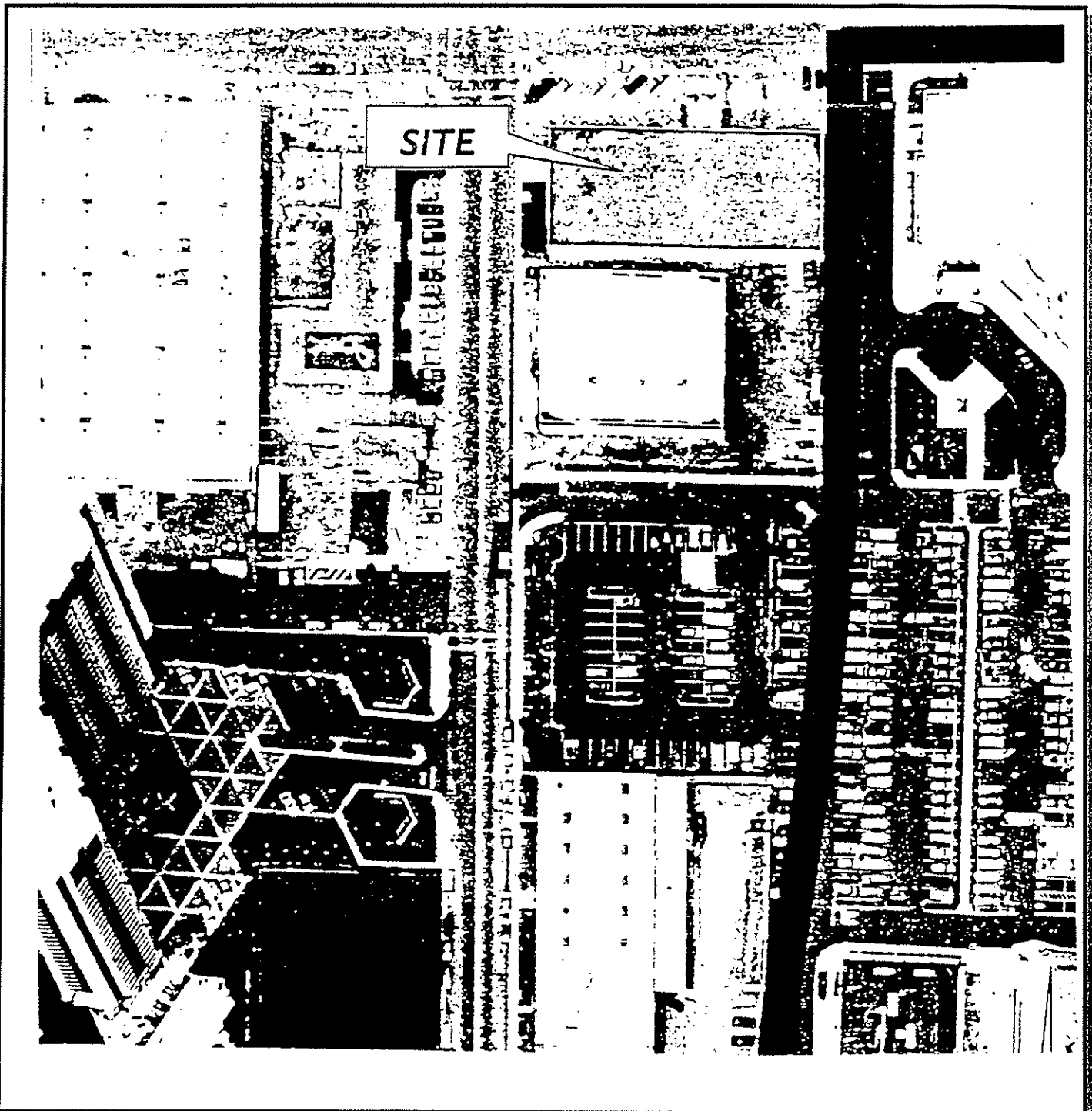
**6390 Christie Avenue
Emeryville, California**



Source:
Mark Thomas & Company

RGA Environmental Inc.
1260 45th Street
Emeryville, California 94608

Scale:
1" = 200'



1992 Aerial Photograph

6390 Christie Avenue
Emeryville, California



Source:
Mark Thomas & Company

RGA Environmental Inc.
1260 45th Street
Emeryville, California 94608

Scale:
1" = 1200'

APPENDIX 5)
CORRESPONDENCE



FAXED
9/30/96

September 30, 1996

Emeryville Fire Department
2333 Powell Street
Emeryville, CA 94608

Fax: 510-420-1785

Re: Hazardous Materials Files

RGA Environmental, Inc. has been retained to perform an environmental site assessment in the city Emeryville. I would like to request a records search of the following sites for any hazardous materials files your agency may have. The sites are:


**6390 Christie Avenue
Emeryville, California**

**5800 & 5820 Shellmound
Emeryville, California**

Please contact me at as soon as possible if any files are located at 510/547-7771.

Thank you very much for your assistance.

Sincerely,


Patti Cary
Administrative Assistant

ENVIRONMENTAL
CONSULTANTS,
GEOLOGISTS
ENGINEERS
INDUSTRIAL
HYGIENISTS

1260 45TH STREET
EMERYVILLE, CA
94608-2907
510.547.7771
FAX 510.547.1983

LOS ANGELES
213.930.1197



9/26/96

9:00 A.M.

September 15, 1996

Department of Environmental Health
1131 Harbor Bay Parkway, Room 250
Alameda, CA 94502
FAX (510) 337-9335

Re: File Review

RGA Environmental, Inc. has been retained to conduct an environmental site assessment in the city of Emeryville. I would like to request an appointment for our consultant, JoAnn Copperud, to review files for the following site:

6390 Christie Avenue
Emeryville, CA 94608

generator

Please contact me at your earliest convenience regarding a review appointment for any file pertaining to this site. I can be reached at 510/547-7771.

1983

Thank you very much for your assistance.

Sincerely,

Patti Cary
Administrative Assistant

ENVIRONMENTAL
CONSULTANTS
GEOLOGISTS
ENGINEERS
INDUSTRIAL
HYGIENISTS

1260 45TH STREET
EMERYVILLE, CA
94608-2907
510.547.7771
FAX 510.547.1883

LDS ANGELES
213.930.1197



ZERO WASTE SYSTEMS, INC.

2928 POPLAR STREET · OAKLAND, CA 94608 · 415/893-8257

*File
Fuller Brush
6390 Christie
Emeryville.
94608*

RECEIVED
AUG 18 1986
HAZARDOUS MATERIALS/
WASTE PROGRAM

August 14, 1986

Spill Response Report of August 13, 1986

Site: Fuller Brush Co. 6390 Christie Ave. Emeryville. CA
Material: Concrete sealer containing xylene and polymeric resin
in water.

The material had spilled into the concrete dock-ramp area below grade on the north side of the facility, accumulated in a double-chamber five-sided concrete sump about 2 feet deep and had then been pumped out onto the asphalt by the automatic sump pump.

Zero Waste Systems absorbed and cleaned up the water/spill mixture which had accumulated behind dykes of absorbent (installed by the Fire Department). We scraped up the thicker clumps of material which we thought might not evaporate to dryness, and swept and scrubbed up as much of the dried material as possible.

The storm drain in the parking lot contained about 6 inches of dirt which was contaminated with the xylene/resin mixture. We shovelled out the dirt, scraped the drain clear and cleaned the grate of dirt held up in the grid. The storm drain in the street was flowing with water and seemed to contain no significant residue, so it was left undisturbed.

The heaviest contamination was in the below grade ramp and the sump. The sump had floating concrete sealer in the pump chamber. This was bucketed out and solidified with the approximately 4 gals. of remaining product in the 5 gal. cans plus the crushed empty cans. The sump contents were then pumped out and solidified, the grates cleaned of dirt and the concrete scraped and scrubbed on the ramp and in the sump. The ramp area was then water-blasted into the sump and the walls of the sump then repeatedly water blasted and pumped out until no further concrete sealer was evident.

The area which the sump-pump out let pumped into was also water-blasted. All water, scrapings debris etc. was solidified with absorbent, drummed and manifested. The sump appears to continuously fill with subsurface water, filling up about every 16 hours or so. This leads us to conclude that there is no possible


Page 2
Spill Response
August 14, 1986

groundwater contamination due to the spill. The sump water appears clean and odor-free as of 9:00 a.m. August 14, 1986.

On Alameda County Health Department advice, we informed Fuller Brush Co. that the remaining thin film of dried resin was non-hazardous and could be cleaned up with brushes, and that the electric sump pump could be turned back on. A total of eight drums of hazardous waste were generated and manifested (copy enclosed) and will be shipped today to the Casmalia disposal site. The cleanup total cost was approximately \$4,200.00. We found that Fuller Brush Co. was entirely helpful and cooperative. They did not understand the nature of the chemicals spilled or the environmental and legal implications of its entry into storm sewers or onto land surfaces.

Sincerely,

ZERO WASTE SYSTEMS by



Trevor Pitts
President

C.C. Beverly Rhodes, Fuller Brush Co.
C.C. Edgar Howells, County of Alameda
C.C. Lawrence Seto, County of Alameda

TP/tb

ALAMEDA COUNTY
HEALTH CARE SERVICES
AGENCY



DAVID J. KEARS, Agency Director

ENVIRONMENTAL HEALTH SERVICES
ENVIRONMENTAL PROTECTION
1131 Harbor Bay Parkway
Alameda, CA 94502-6577
(510) 567-6700

September 25, 1996

RGA ENVIRONMENTAL, iNC.
ATTN: JoAnn Copperud
1260 - 45th Street
Emeryville, CA 94608-2907

Dear JoAnn Copperud:

Subject: Your Letter Dated **September 15, 1996** regarding property
located at **6390 Christie Avenue, Emeryville, CA 94608**

Upon reviewing the Department's calendar for routine file searches
it was determined that the Department will be able to provide your
organization the file(s) for your review on **September 26, 1996** at
9:00 AM. The file(s) will be available for review at the following
address:

County of Alameda
Environmental Health Services
1131 Harbor Bay Parkway
Suite No. 250
Alameda CA 94502

If it is necessary for you to have access to the requested file(s)
prior to the date and time indicated above, the Department may,
subject to staff availability, be able to provide Technical
Consultation Services. The fees currently charged by the
Department for file searches are contained in the enclosed
Departmental Public Records Search Policy.

Should you desire to schedule the file search prior to the date and
time indicated above, please contact me in writing at the address
indicated above or via FAX at (510) 337-9335.

Very truly yours,

Juliette Blake
File Search Coordinator

JB/JAT/cdb/mk
6250.jat

c: Gordon Coleman
J.A. Trolan

ALAMEDA COUNTY
DEPARTMENT OF ENVIRONMENTAL HEALTH

Public Records Search Policy

The following will be policy of the Department of Environmental Health regarding requests to inspect public records.

When the Department receives inquiry about a file, the requestor will be informed that they have the option of requesting an inspection of our files at a date and time established by the Department at no cost, or technical consultation of the record in question by the specialist assigned to the project. If the requestor wishes to only inspect the files, the Department will provide file oversight by clerical support staff and no technical answers will be provided. If a technical consultation is requested, the Department will make a Project Specialist available at a mutually agreed upon date and time to answer questions and explain the materials. The Project Specialist may also certify in writing, as appropriate, as to the completeness of the Departmental file(s) in question. The requestor should send the Department a letter stating their preferred method of file inspection and the authorizing of the appropriate fees, if any. Both public record's inspection and technical consultation may be limited or delayed by the availability of staff.

FEES:

The following fees will be assessed according to the request:

- (1) **For Inspecting a File . . .** No Fee
- (2) **For Copies:** Ten cents (\$0.10) per page for the reproduction of documents of 8.5" x 11" or 8.5" x 14". Reproduction charges for oversized documents (larger than 8.5" x 14") or any other copy media will be equivalent to the direct cost of duplication. Copy requests in excess of twenty (20) pages may be subject to a reasonable delay.
- (3) **For Technical Consultation** or any explanation of any materials in the file, a charge of \$94.00 per hour, or fraction thereof.

REQUESTS:

All requests should be submitted in writing and sent to:

ALAMEDA COUNTY
DEPARTMENT OF ENVIRONMENTAL HEALTH
1131 Harbor Bay Parkway
Alameda, CA 94502-6577
Attention: Public Records Search

JAT/svs
publrec.aug

FAXED

9/15/96

ENVIRONMENTAL INC.



September 15, 1996

State Department of Toxic Substance Control
700 Heinz Street
Berkeley, California 94710
Attn: File Room
Fax (510) 540-3801

RE: Hazardous Materials Files

RGA Environmental, Inc. has been retained to conduct an environmental site assessment in the city of Emeryville at the below referenced address. I would like to request a records search of this site for any hazardous materials files your agency may have. If any files are found then I may need to arrange for our consultant to review them. The site address is:

**6390 Christie Avenue
Emeryville, CA 94608**

Alameda County

Because we have contracted this job to be completed within a specific time frame, please contact our office as soon as possible if there is a delay in processing this request so that I can note our report and possibly prevent any unnecessary effort on your part. My telephone number is 510/547-7771.

Thank you very much for your assistance.

Sincerely,

Patti Cary
Administrative Assistant

ENVIRONMENTAL
CONSULTANTS
GEOLOGISTS
ENGINEERS
INDUSTRIAL
HYGIENISTS

1260 45TH STREET
EMERYVILLE, CA
94608-2907
510.547.7771
FAX 510.547.1983

LOS ANGELES
213.930.1197



Cal/EPA

September 16, 1996

Department of
Toxic Substances
Control

700 Heinz Avenue
Suite 200
Berkeley, CA
94710-2737

Ms. Patti Cary
RGA ENVIRONMENTAL INC.
1260 - 45th Street
Emeryville, California 94608-2907

Pete Wilson
Governor

James M. Strock
Secretary for
Environmental
Protection

re: PUBLIC RECORD ACT REQUEST RECEIVED SEPTEMBER 16, 1996
6390 CHRISTIE AVENUE
EMERYVILLE, CALIFORNIA (PRAR # 96-02-0487)

Dear Ms. Cary:

We have received your Public Records Act Request for information from the Department of Toxic Substances Control.

Your request has been routed to the appropriate branch(es) in Region 2 office for research and response.

If you have any questions, please feel free to contact me at (510) 540-3800.

Sincerely,

Charlotte Robinson

Charlotte Robinson
Office Services Supervisor II
(Interim Public Records Coordinator)





FAXED
4/15/96

September 15, 1996

Department of Environmental Health
1131 Harbor Bay Parkway, Room 250
Alameda, CA 94502
FAX (510) 337-9335

Re: File Review

RGA Environmental, Inc. has been retained to conduct an environmental site assessment in the city of Emeryville. I would like to request an appointment for our consultant, JoAnn Copperud, to review files for the following site:

**6390 Christie Avenue
Emeryville, CA 94608**

Please contact me at your earliest convenience regarding a review appointment for any file pertaining to this site. I can be reached at 510/547-7771.

Thank you very much for your assistance.

Sincerely,

A handwritten signature in cursive script that reads "Patti Cary".

Patti Cary
Administrative Assistant

ENVIRONMENTAL
CONSULTANTS
GEOLOGISTS
ENGINEERS
INDUSTRIAL
HYGIENISTS

1260 45TH STREET
EMERYVILLE, CA
94608-2907
510.547.7771
FAX 510.547.1983

LOS ANGELES
213.930.1197


Order Form

March, 1996

Environmental Risk Information & Imaging Services

FAXED
9/2/96

505 Huntmar Park Drive, Suite 200
Hemdon, VA 22070
Telephone (703) 834-0600
1-800-989-0402
FAX (703) 834-0606



1. Product. Check the box next to the ERIS product(s) you would like to order.

ERIS Reports, Report Warranty

- Data, digitized site map, Sanborns, current USGS topo, Topo-Viewer, aerial search & historic topos — 1 mile Radius — ASTM Radius \$240
- Data, digitized site map, Sanborns, current USGS topo, Topo Viewer, aerial search — 1 mile Radius — ASTM Radius \$230
- Data, digitized site map, aerial search — 1 mile Radius — ASTM Radius \$185
- Custom Acreage Radius Report — 1/4 mile \$225 — 1/2 mile \$275
- Custom Area or Corridor Map Report or Quick Zip Report Call for pricing
- Report Warranty (Available as an add-on to an ERIS radius report) \$29

Title Search

- 50 years \$299 per site
- 75 years \$315 per site
- 100 years \$340 per site

Land Use Services — ordered separately, per site. Check for individual product turn times.

- | | Search | Search/1 map | Search/All maps | | |
|---------------------------------------------------------------------|--------|--------------|-----------------|------------------------------------------------|------------------|
| <input type="checkbox"/> Sanborn Maps | \$32 | \$65 | \$97 | <input type="checkbox"/> Flood Certification | Call for pricing |
| <input type="checkbox"/> Sanborn Surrounding Coverage (per map) | | | \$10 | <input type="checkbox"/> Land Use Map | \$40 |
| <input type="checkbox"/> Historic City Directories | | | \$55 | <input type="checkbox"/> Orthophotoquads | \$40 |
| <input type="checkbox"/> Historic Topo Map(s) – all available maps | | | \$45 | <input type="checkbox"/> Hydrologic Map | \$40 |
| <input type="checkbox"/> Land Ownership Map(s) – all available maps | | | \$65 | <input type="checkbox"/> Geologic Map | \$40 |
| <input type="checkbox"/> Aerial Photo Search | | | \$59 | <input type="checkbox"/> Current USGS Topo Map | \$10 |
| <input type="checkbox"/> Wetlands Map | | | \$40 | <input type="checkbox"/> Topo Viewer | \$ 7 |
| <input type="checkbox"/> Soil Map Report | | | \$65 | | |

2. Service And Delivery. Check the box next to SERVICE and DELIVERY desired:

Requested Report Service:

- 3 business days: Standard
- 2 business days \$ 69 per site
- 1 business day \$ 99 per site
- FAX: \$ 2 per page

Method of Shipment:

- First Class Mail: Standard
 - FedEx UPS Airborne Other
- Enter Account # _____ or \$25 fee charged

3. Site Information. Please print the information about your study site below.

Site Street Address: 6390 Christie Avenue

City: Emeryville State: CA Zip: 94608 County: Alameda

- Map showing site attached
- Closest cross street:

4. Customer Delivery Information. Please print the shipping and billing information for your order below.

Company Name: RJA Environmental

Ship To (PERSON NAME): Patricia Kate P.O./Job #: SUM12859

Shipping Address: 1260 45th St.

City: Emeryville State: CA Zip: 94608

Phone: (510) 547-7771 Fax: (510) 547-1983

Bill To (PERSON NAME): _____

Billing Address: Same

City: _____ State: _____ Zip: _____

This order form and all payments due hereunder shall be governed by the terms and conditions on the reverse side hereof. By virtue of placing this order, customer confirms that said terms and conditions on the reverse side hereof have been read and accepted on its behalf. Jobs cancelled after 24 hours will be invoiced.

5. Additional Information:

FAX

Date: 09/30/96

Number of pages including cover sheet: 1

To:

Juliette Blake

Env. Health

Phone:

Fax phone: 337-9335

CC:

From:

Janelle Schmidlin

Phone: 510-547-7771

Fax phone: 510-547-1983

REMARKS:

Urgent

For your review

Reply ASAP

Please comment

Dear Juliette,

We reviewed files last week in your office. Unfortunately we left a site out which we desperately need to review. Is there a chance to get in today to review it?

The site address is:

5800, 5820 Shellmound, Emeryville.

Thanks!

APPENDIX 6)

**REGISTERED ENVIRONMENTAL
ASSESSOR CERTIFICATE**

State of California
Division of Occupational Safety and Health

Certified Asbestos Consultant

JoAnn Copperud



Name

Certification No. 94-1558

Expires on 03/08/97

This certification was issued by the Division of Occupational Safety and Health as authorized by Sections 7180 et seq. of the Business and Professions Code.