



**Denis L. Brown**

**Shell Oil Products US**

Jerry Wickham  
Alameda County Health Care Services Agency  
1131 Harbor Bay Parkway, Suite 250  
Alameda, California 94502-6577

HSE – Environmental Services  
20945 S. Wilmington Ave.  
Carson, CA 90810-1039  
Tel (707) 865 0251  
Fax (707) 865 2542  
Email [denis.l.brown@shell.com](mailto:denis.l.brown@shell.com)

Re: Former Shell Service Station/Current KFC Restaurant  
2800 Telegraph Avenue  
Oakland, California  
SAP Code 129450  
Incident No. 97093398  
ACHCSA Case No. RO0000009

Dear Mr. Wickham:

The attached document is provided for your review and comment. Upon information and belief, I declare, under penalty of perjury, that the information contained in the attached document is true and correct.

If you have any questions or concerns, please call me at (707) 865-0251.

Sincerely,

Denis L. Brown  
Project Manager

**RECEIVED**

1:37 pm, Aug 17, 2007

Alameda County  
Environmental Health



**CONESTOGA-ROVERS  
& ASSOCIATES**

19449 Riverside Drive, Suite 230, Sonoma, California 95476  
Telephone: 707-935-4850 Facsimile: 707-935-6649  
www.CRAworld.com

August 16, 2007

Mr. Jerry Wickham  
Alameda County Health Care Services Agency  
1131 Harbor Bay Parkway, Suite 250  
Alameda, California 94502-6577

Re: **Groundwater Monitoring Report – Second Quarter 2007**  
Former Shell Service Station/Current KFC Restaurant  
2800 Telegraph Avenue  
Oakland, California  
SAP Code 129450  
Incident No. 97093398  
Agency Case No. RO0000009

Dear Mr. Wickham:

Conestoga-Rovers & Associates (CRA) prepared this report on behalf of Equilon Enterprises LLC dba Shell Oil Products US (Shell) in accordance with the quarterly reporting requirements of 23 CCR 2652d.

If you have any questions regarding the contents of this document, please call Dennis Baertschi at (707) 268-3813.

Sincerely,  
**Conestoga-Rovers & Associates**

Dennis Baertschi  
Project Manager

Ana Friel, PG



Enclosure: Groundwater Monitoring Report – Second Quarter 2007

cc: Mr. Denis Brown, Shell  
Harmon Management Corporation

Equal  
Employment  
Opportunity Employer



**CONESTOGA-ROVERS  
& ASSOCIATES**

Mr. Jerry Wickham  
August 16, 2007

## **GROUNDWATER MONITORING REPORT – SECOND QUARTER 2007**

<b>Site Address</b>	<u>2800 Telegraph Avenue, Oakland</u>
<b>Site Use</b>	<u>Former Shell Service Station/Current KFC Restaurant</u>
<b>Shell Project Manager</b>	<u>Denis Brown</u>
<b>Consultant and Contact Person</b>	<u>CRA, Dennis Baertschi</u>
<b>Lead Agency and Contact</b>	<u>ACHCSA</u>
<b>Agency Case No.</b>	<u>RO0000009</u>
<b>Shell SAP Code</b>	<u>129450</u>
<b>Shell Incident No.</b>	<u>97093398</u>
<b>Date of Most Recent Agency Correspondence</b>	<u>August 30, 2006</u>

### **Current Quarter's Activities**

1. Blaine Tech Services, Inc. (Blaine) gauged and sampled wells according to the established monitoring program for this site.
2. CRA prepared a vicinity map (Figure 1) and a groundwater contour and chemical concentration map (Figure 2). The Blaine report, presenting the analytical data, is included in Attachment A.

### **Current Quarter's Findings**

<b>Groundwater Flow Direction</b>	<u>Southwesterly (based on gauging of site wells from 2Q89 to 3Q03)</u>
<b>Hydraulic Gradient</b>	<u>N/A</u>
<b>Depth to Water</b>	<u>8.11 to 9.52 feet below top of well casing</u>

### **Proposed Activities for Next Quarter**

1. Blaine will gauge and sample wells during the third month of the quarter, according to the established monitoring program for this site, and CRA will prepare a report.



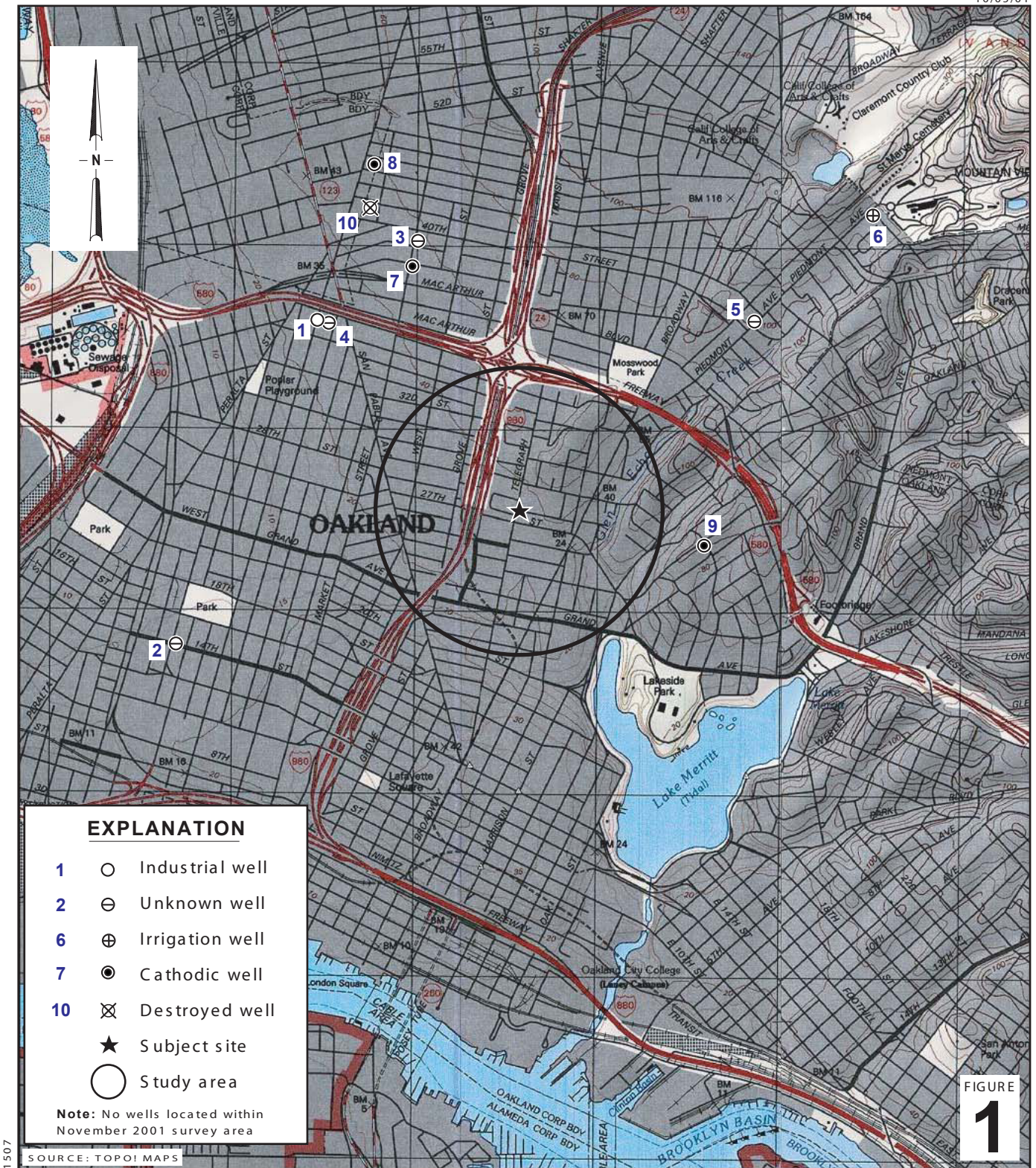
**CONESTOGA-ROVERS  
& ASSOCIATES**

Mr. Jerry Wickham  
August 16, 2007

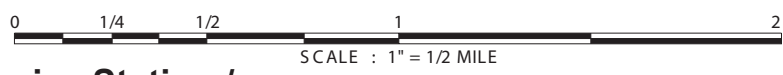
- Figures:        1 - Vicinity Map  
                  2 - Groundwater Contour and Chemical Concentration Map
- Attachment:    A - Blaine Tech Services, Inc. - Groundwater Monitoring Report

Conestoga-Rovers & Associates (CRA) prepared this document for use by our client and appropriate regulatory agencies. It is based partially on information available to CRA from outside sources and/or in the public domain, and partially on information supplied by CRA and its subcontractors. CRA makes no warranty or guarantee, expressed or implied, included or intended in this document, with respect to the accuracy of information obtained from these outside sources or the public domain, or any conclusions or recommendations based on information that was not independently verified by CRA. This document represents the best professional judgment of CRA. None of the work performed hereunder constitutes or shall be represented as a legal opinion of any kind or nature.

I:\Sonoma.Shell\Oakland 2800 Telegraph\QMRs\2007\2Q07\2Q07 Text W perjury.doc



1507



**Former Shell Service Station /  
Current KFC Restaurant**  
2800 Telegraph Avenue  
Oakland, California



**Vicinity Map**  
(1/2 Mile Radius)

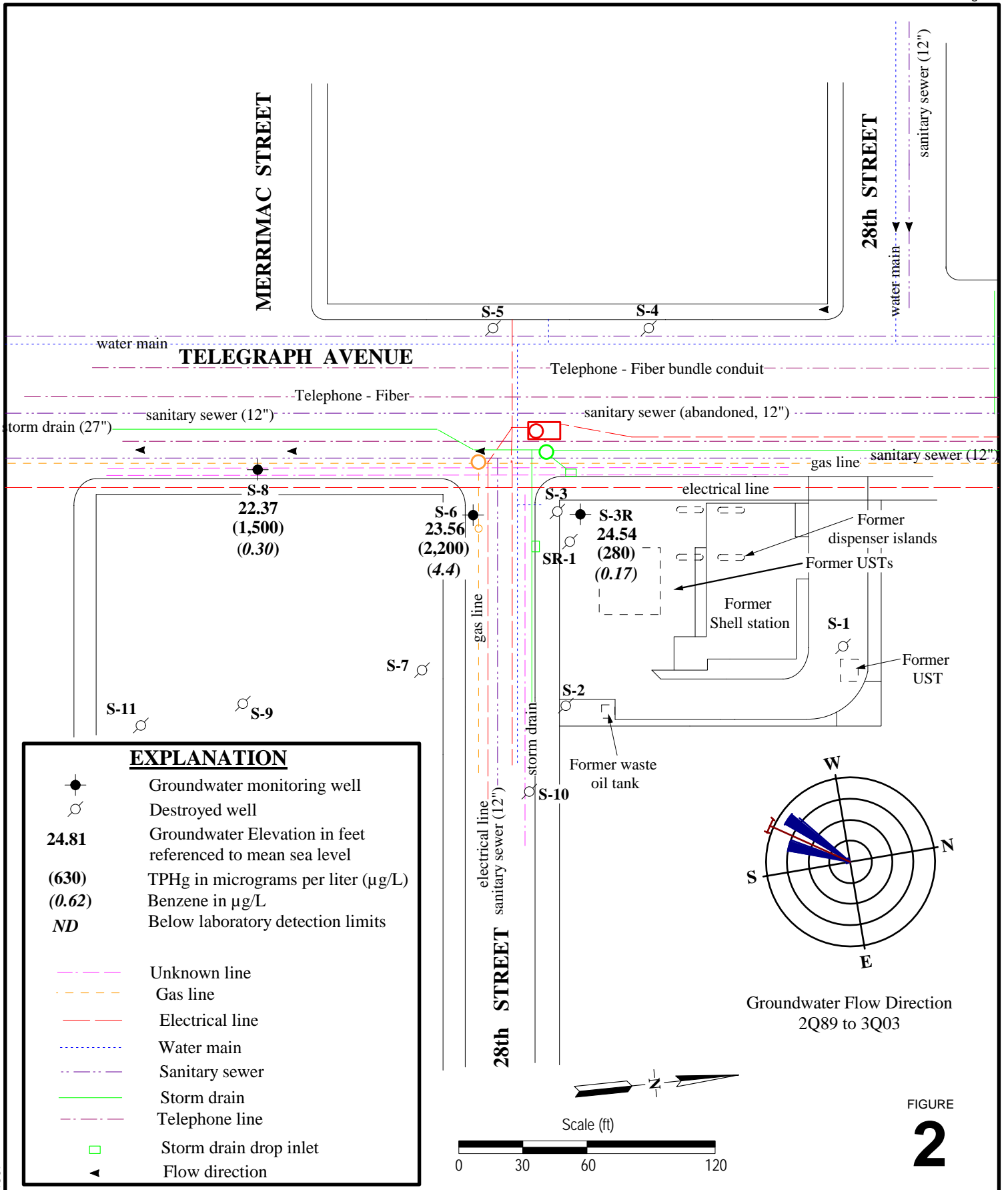


FIGURE  
**2**

**Former Shell Service Station**

2800 Telegraph Avenue  
Oakland, California



CONESTOGA-ROVERS  
& ASSOCIATES

**Groundwater Contour and  
Chemical Concentration Map**

June 28, 2007

**Attachment A**

**Blaine Tech Services, Inc.  
Groundwater Monitoring Report**

---

**BLAINE**  
TECH SERVICES INC.

---

GROUNDWATER SAMPLING SPECIALISTS  
SINCE 1985

August 1, 2007

Denis Brown  
Shell Oil Products US  
20945 South Wilmington Avenue  
Carson, CA 90810

Second Quarter 2007 Groundwater Monitoring at  
Former Shell Service Station  
2800 Telegraph Avenue  
Oakland, CA

Monitoring performed on June 28, 2007

---

Groundwater Monitoring Report **070628-DW-3**

This report covers the routine monitoring of groundwater wells at this former Shell facility. In accordance with standard procedures that conform to Regional Water Quality Control Board requirements, routine field data collection includes depth to water, total well depth, thickness of any separate immiscible layer, water column volume, calculated purge volume (if applicable), elapsed evacuation time (if applicable), total volume of water removed (if applicable), and standard water parameter instrument readings. Sample material is collected, contained, stored, and transported to the laboratory in conformance with EPA standards. Purgewater (if applicable) is, likewise, collected and transported to the Martinez Refining Company.

Basic field information is presented alongside analytical values excerpted from the laboratory report in the cumulative table of **WELL CONCENTRATIONS**. The full analytical report for the most recent samples and the field data sheets are attached to this report.

At a minimum, Blaine Tech Services, Inc. field personnel are certified on completion of a forty hour Hazardous Materials and Emergency Response training course per 29 CFR 1910.120. Field personnel are also enrolled in annual eight hour refresher courses.



Blaine Tech Services, Inc. conducts sampling and documentation assignments of this type as an independent third party. Our activities at this site consisted of objective data and sample collection only. No interpretation of analytical results, defining of hydrological conditions or formulation of recommendations was performed.

Please call if you have any questions.

Yours truly,

Mike Ninokata  
Project Manager

MN/ks

attachments: Cumulative Table of WELL CONCENTRATIONS  
Certified Analytical Report  
Field Data Sheets

cc: Dennis Baertschi  
Conestoga-Rovers & Associates  
19449 Riverside Dr., Suite 230  
Sonoma, CA 95476

**WELL CONCENTRATIONS**  
**Former Shell Service Station**  
**2800 Telegraph Avenue**  
**Oakland, CA**

Well ID	Date	TPPH (ug/L)	B (ug/L)	T (ug/L)	E (ug/L)	X (ug/L)	MTBE 8020 (ug/L)	MTBE 8260 (ug/L)	DIPE (ug/L)	ETBE (ug/L)	TAME (ug/L)	TBA (ug/L)	1,2- DCA (ug/L)	EDB (ug/L)	Ethanol (ug/L)	TOC (MSL)	Depth to Water (ft.)	GW Elevation (MSL)	SPH Thickness (ft.)
---------	------	----------------	-------------	-------------	-------------	-------------	------------------------	------------------------	----------------	----------------	----------------	---------------	-----------------------	---------------	-------------------	--------------	----------------------------	--------------------------	---------------------------

S-1	05/04/1992	<50	<0.5	<0.5	<0.5	<0.5	NA	NA	NA	NA	NA	NA	NA	NA	NA	35.31	9.50	25.81	NA
S-1	08/10/1992	<50	<0.5	<0.5	<0.5	<0.5	NA	NA	NA	NA	NA	NA	NA	NA	NA	35.31	10.85	24.46	NA
S-1	11/09/1992	<50	<0.5	<0.5	<0.5	<0.5	NA	NA	NA	NA	NA	NA	NA	NA	NA	35.31	10.34	24.97	NA
S-1	02/23/1993	<50	<0.5	<0.5	<0.5	<0.5	NA	NA	NA	NA	NA	NA	NA	NA	NA	35.31	7.60	27.71	NA
S-1	06/07/1993	<50	2.8	1.3	0.7	3.0	NA	NA	NA	NA	NA	NA	NA	NA	NA	35.31	8.63	26.68	NA
S-1	08/13/1993	<50	<0.5	<0.5	<0.5	<0.5	NA	NA	NA	NA	NA	NA	NA	NA	NA	35.31	9.20	26.11	NA
S-1	11/18/1993	<50	<0.5	<0.5	<0.5	<0.5	NA	NA	NA	NA	NA	NA	NA	NA	NA	35.31	10.58	24.73	NA
S-1	02/10/1994	<50	<0.5	<0.5	<0.5	<0.5	NA	NA	NA	NA	NA	NA	NA	NA	NA	35.31	8.41	26.90	NA
S-1	05/03/1994	<50	<0.5	<0.5	<0.5	<0.5	NA	NA	NA	NA	NA	NA	NA	NA	NA	35.31	9.09	26.22	NA
S-1	08/01/1994	<50	<0.5	<0.5	<0.5	<0.5	NA	NA	NA	NA	NA	NA	NA	NA	NA	35.31	8.81	26.50	NA
S-1	11/08/1994	NA	NA	NA	NA	NA	NA	NA	NA	NA	NA	NA	NA	NA	NA	35.31	9.32	25.99	NA
S-1	02/03/1995	NA	NA	NA	NA	NA	NA	NA	NA	NA	NA	NA	NA	NA	NA	35.31	6.98	28.33	NA
S-1	08/02/1995	<50	<0.5	<0.5	<0.5	<0.5	NA	NA	NA	NA	NA	NA	NA	NA	NA	35.31	9.35	25.96	NA
S-1	02/02/1996	NA	NA	NA	NA	NA	NA	NA	NA	NA	NA	NA	NA	NA	NA	35.31	7.45	27.86	NA
S-1	05/04/1996	NA	NA	NA	NA	NA	NA	NA	NA	NA	NA	NA	NA	NA	NA	35.31	8.91	26.40	NA
S-1	08/02/1996	<50	<0.50	<0.50	<0.50	<0.50	<2.5	NA	NA	NA	NA	NA	NA	NA	NA	35.31	9.33	25.98	NA
S-1	10/02/1996	NA	NA	NA	NA	NA	NA	NA	NA	NA	NA	NA	NA	NA	NA	35.31	10.11	25.20	NA
S-1	01/08/1997	NA	NA	NA	NA	NA	NA	NA	NA	NA	NA	NA	NA	NA	NA	35.31	7.93	27.38	NA
S-1	04/17/1997	NA	NA	NA	NA	NA	NA	NA	NA	NA	NA	NA	NA	NA	NA	35.31	8.94	26.37	NA
S-1	07/01/1997	<50	<0.50	<0.50	<0.50	<0.50	<2.5	NA	NA	NA	NA	NA	NA	NA	NA	35.31	9.55	25.76	NA
S-1	10/07/1997	NA	NA	NA	NA	NA	NA	NA	NA	NA	NA	NA	NA	NA	NA	35.31	9.43	25.88	NA
S-1	01/07/1998	NA	NA	NA	NA	NA	NA	NA	NA	NA	NA	NA	NA	NA	NA	35.31	8.21	27.10	NA
S-1	04/02/1998	NA	NA	NA	NA	NA	NA	NA	NA	NA	NA	NA	NA	NA	NA	35.31	8.27	27.04	NA
S-1	07/02/1998	<50	<0.50	<0.50	<0.50	<0.50	<2.5	NA	NA	NA	NA	NA	NA	NA	NA	35.31	8.97	26.34	NA
S-1	10/01/1998	NA	NA	NA	NA	NA	NA	NA	NA	NA	NA	NA	NA	NA	NA	35.31	9.89	25.42	NA
S-1	01/12/1999	NA	NA	NA	NA	NA	NA	NA	NA	NA	NA	NA	NA	NA	NA	35.31	8.45	26.86	NA
S-1	04/19/1999	NA	NA	NA	NA	NA	NA	NA	NA	NA	NA	NA	NA	NA	NA	35.31	9.04	26.27	NA
S-1	07/09/1999	<50	<0.50	<0.50	<0.50	<0.50	<2.5	NA	NA	NA	NA	NA	NA	NA	NA	35.31	9.11	26.20	NA

**WELL CONCENTRATIONS**  
**Former Shell Service Station**  
**2800 Telegraph Avenue**  
**Oakland, CA**

Well ID	Date	TPPH (ug/L)	B (ug/L)	T (ug/L)	E (ug/L)	X (ug/L)	MTBE 8020 (ug/L)	MTBE 8260 (ug/L)	DIPE (ug/L)	ETBE (ug/L)	TAME (ug/L)	TBA (ug/L)	1,2- DCA (ug/L)	EDB (ug/L)	Ethanol (ug/L)	TOC (MSL)	Depth to Water (ft.)	GW Elevation (MSL)	SPH Thickness (ft.)
---------	------	----------------	-------------	-------------	-------------	-------------	------------------------	------------------------	----------------	----------------	----------------	---------------	-----------------------	---------------	-------------------	--------------	----------------------------	--------------------------	---------------------------

S-1	10/06/1999	NA	NA	NA	NA	NA	NA	NA	NA	NA	NA	NA	NA	NA	NA	35.31	9.00	26.31	NA
S-1	03/07/2000	NA	NA	NA	NA	NA	NA	NA	NA	NA	NA	NA	NA	NA	NA	35.31	7.31	28.00	NA
S-1	06/01/2000	NA	NA	NA	NA	NA	NA	NA	NA	NA	NA	NA	NA	NA	NA	35.31	8.85	26.46	NA
S-1	09/08/2000	<50.0	<0.500	<0.500	<0.500	<0.500	<2.50	NA	NA	NA	NA	NA	NA	NA	NA	35.31	9.50	25.81	NA
S-1	11/29/2000	NA	NA	NA	NA	NA	NA	NA	NA	NA	NA	NA	NA	NA	NA	35.31	10.16	25.15	NA
S-1	03/09/2001	<50.0	<0.500	<0.500	<0.500	<0.500	<2.50	NA	NA	NA	NA	NA	NA	NA	NA	35.31	8.16	27.15	NA
S-1	09/18/2003	NA	NA	NA	NA	NA	NA	NA	NA	NA	NA	NA	NA	NA	NA	35.09	8.74	26.35	NA
S-1	09/29/2003	<50	<0.50	<0.50	<0.50	<1.0	NA	<0.50	<2.0	<2.0	<2.0	<5.0	<0.50	<0.50	<50	35.09	8.79	26.30	NA
S-1	11/20/2003	<50	<0.50	<0.50	<0.50	<1.0	NA	<0.50	<2.0	<2.0	<2.0	<5.0	<0.50	<0.50	<50	35.09	8.43	26.66	NA
S-1	02/04/2004	<50	<0.50	<0.50	<0.50	<1.0	NA	<0.50	<2.0	<2.0	<2.0	<5.0	<0.50	<0.50	<50	35.09	7.34	27.75	NA
S-1	04/21/2004	<50	<0.50	<0.50	<0.50	<1.0	NA	<0.50	NA	NA	NA	NA	NA	NA	NA	35.09	8.23	26.86	NA
S-1	08/12/2004	<50	<0.50	<0.50	<0.50	<1.0	NA	<0.50	NA	NA	NA	NA	NA	NA	NA	35.09	9.46	25.63	NA
S-1	11/17/2004	<50	<0.50	<0.50	<0.50	<1.0	NA	<0.50	NA	NA	NA	NA	NA	NA	NA	35.09	8.42	26.67	NA
S-1	02/08/2005	<50	<0.50	<0.50	<0.50	<1.0	NA	<0.50	NA	NA	NA	NA	NA	NA	NA	35.09	8.28	26.81	NA
S-1	05/13/2005	<50	<0.50	<0.50	<0.50	<1.0	NA	<0.50	NA	NA	NA	NA	NA	NA	NA	35.09	7.80	27.29	NA

S-2	05/04/1992	1600	190	6.0	240	54	NA	NA	NA	NA	NA	NA	NA	NA	NA	33.91	9.44	24.47	NA
S-2	08/10/1992	<50	4.1	<0.5	<0.5	<0.5	NA	NA	NA	NA	NA	NA	NA	NA	NA	33.91	10.73	23.18	NA
S-2	09/11/1992	84	19	0.7	2.2	4.3	NA	NA	NA	NA	NA	NA	NA	NA	NA	33.91	NA	NA	NA
S-2	11/09/1992	NA	NA	NA	NA	NA	NA	NA	NA	NA	NA	NA	NA	NA	NA	33.91	10.29	23.62	NA
S-2	02/23/1993	16000	1600	480	850	1800	NA	NA	NA	NA	NA	NA	NA	NA	NA	33.91	9.04	24.87	NA
S-2	04/08/1993	Well destroyed		NA	NA	NA	NA	NA	NA	NA	NA	NA	NA	NA	NA	NA	NA	NA	NA

S-3	05/04/1992	NA	NA	NA	NA	NA	NA	NA	NA	NA	NA	NA	NA	NA	NA	33.56	9.22	24.34	NA
S-3	08/10/1992	Well paved over		NA	NA	NA	NA	NA	NA	NA	NA	NA	NA	NA	NA	NA	NA	NA	NA

S-3R	03/13/2006	NA	NA	NA	NA	NA	NA	NA	NA	NA	NA	NA	NA	NA	NA	32.65	4.50	28.15	NA
S-3R	03/17/2006	6930	1.99	7.79	126	90.2	NA	<0.500	NA	NA	NA	NA	NA	NA	NA	32.65	4.28	28.37	NA

**WELL CONCENTRATIONS**  
**Former Shell Service Station**  
**2800 Telegraph Avenue**  
**Oakland, CA**

Well ID	Date	TPPH (ug/L)	B (ug/L)	T (ug/L)	E (ug/L)	X (ug/L)	MTBE 8020 (ug/L)	MTBE 8260 (ug/L)	DIPE (ug/L)	ETBE (ug/L)	TAME (ug/L)	TBA (ug/L)	1,2- DCA (ug/L)	EDB (ug/L)	Ethanol (ug/L)	TOC (MSL)	Depth to Water (ft.)	GW Elevation (MSL)	SPH Thickness (ft.)
---------	------	----------------	-------------	-------------	-------------	-------------	------------------------	------------------------	----------------	----------------	----------------	---------------	-----------------------	---------------	-------------------	--------------	----------------------------	--------------------------	---------------------------

S-3R	07/06/2006	525	<0.500	<0.500	5.67	3.50	NA	NA	NA	NA	NA	NA	NA	NA	NA	32.65	4.01	28.64	NA
S-3R	09/25/2006	630	0.62	1.0	4.5	4.5	NA	<1.0	<1.0	<1.0	<1.0	<10	NA	NA	NA	32.65	7.84	24.81	NA
S-3R	11/30/2006	580	<0.50	0.57	2.8	1.6	NA	NA	NA	NA	NA	NA	NA	NA	NA	32.65	7.90	24.75	NA
S-3R	03/21/2007	470	<2.0	<2.0	4.5	2.1	NA	NA	NA	NA	NA	NA	NA	NA	NA	32.65	6.11	26.54	NA
<b>S-3R</b>	<b>06/28/2007</b>	<b>280 d</b>	<b>0.17 e</b>	<b>0.35 e</b>	<b>1.6</b>	<b>0.74 e</b>	<b>NA</b>	<b>NA</b>	<b>NA</b>	<b>NA</b>	<b>NA</b>	<b>NA</b>	<b>NA</b>	<b>NA</b>	<b>NA</b>	<b>32.65</b>	<b>8.11</b>	<b>24.54</b>	<b>NA</b>

S-4	05/04/1992	<50	<0.5	<0.5	<0.5	<0.5	NA	NA	NA	NA	NA	NA	NA	NA	NA	34.08	9.96	24.12	NA
S-4	08/10/1992	<50	<0.5	<0.5	<0.5	<0.5	NA	NA	NA	NA	NA	NA	NA	NA	NA	34.08	11.32	22.76	NA
S-4	11/09/1992	<50	<0.5	<0.5	<0.5	<0.5	NA	NA	NA	NA	NA	NA	NA	NA	NA	34.08	11.29	22.79	NA
S-4	02/23/1993	<50	<0.5	<0.5	<0.5	<0.5	NA	NA	NA	NA	NA	NA	NA	NA	NA	34.08	9.82	24.26	NA
S-4	06/07/1993	50	9.2	5.5	3.3	14	NA	NA	NA	NA	NA	NA	NA	NA	NA	34.08	10.51	23.57	NA
S-4	08/13/1993	<50	<0.5	<0.5	<0.5	<0.5	NA	NA	NA	NA	NA	NA	NA	NA	NA	34.08	11.05	23.03	NA
S-4	11/18/1993	<50	<0.5	<0.5	<0.5	<0.5	NA	NA	NA	NA	NA	NA	NA	NA	NA	34.08	11.34	22.74	NA
S-4	02/10/1994	<50	<0.5	<0.5	<0.5	<0.5	NA	NA	NA	NA	NA	NA	NA	NA	NA	34.08	9.93	24.15	NA
S-4	05/03/1994	<50	<0.5	<0.5	<0.5	<0.5	NA	NA	NA	NA	NA	NA	NA	NA	NA	34.08	10.40	23.68	NA
S-4	08/01/1994	<50	<0.5	<0.5	<0.5	<0.5	NA	NA	NA	NA	NA	NA	NA	NA	NA	34.08	10.68	23.40	NA
S-4	11/08/1994	NA	NA	NA	NA	NA	NA	NA	NA	NA	NA	NA	NA	NA	NA	34.08	9.44	24.64	NA
S-4	02/03/1995	NA	NA	NA	NA	NA	NA	NA	NA	NA	NA	NA	NA	NA	NA	34.08	9.18	24.90	NA
S-4	08/02/1995	<50	<0.5	<0.5	<0.5	<0.5	NA	NA	NA	NA	NA	NA	NA	NA	NA	34.08	10.62	23.46	NA
S-4	02/02/1996	NA	NA	NA	NA	NA	NA	NA	NA	NA	NA	NA	NA	NA	NA	34.08	9.23	24.85	NA
S-4	05/04/1996	NA	NA	NA	NA	NA	NA	NA	NA	NA	NA	NA	NA	NA	NA	34.08	10.37	23.71	NA
S-4	08/02/1996	<50	<0.50	<0.50	<0.50	<0.50	<2.5	NA	NA	NA	NA	NA	NA	NA	NA	34.08	10.69	23.39	NA
S-4	10/02/1996	NA	NA	NA	NA	NA	NA	NA	NA	NA	NA	NA	NA	NA	NA	34.08	10.96	23.12	NA
S-4	01/08/1997	NA	NA	NA	NA	NA	NA	NA	NA	NA	NA	NA	NA	NA	NA	34.08	9.37	24.71	NA
S-4	04/17/1997	NA	NA	NA	NA	NA	NA	NA	NA	NA	NA	NA	NA	NA	NA	34.08	10.25	23.83	NA
S-4	07/01/1997	<50	<0.50	<0.50	<0.50	<0.50	<2.5	NA	NA	NA	NA	NA	NA	NA	NA	34.08	10.60	23.48	NA
S-4	10/07/1997	NA	NA	NA	NA	NA	NA	NA	NA	NA	NA	NA	NA	NA	NA	34.08	10.52	23.56	NA
S-4	01/07/1998	NA	NA	NA	NA	NA	NA	NA	NA	NA	NA	NA	NA	NA	NA	34.08	9.79	24.29	NA

**WELL CONCENTRATIONS**  
**Former Shell Service Station**  
**2800 Telegraph Avenue**  
**Oakland, CA**

Well ID	Date	TPPH (ug/L)	B (ug/L)	T (ug/L)	E (ug/L)	X (ug/L)	MTBE 8020 (ug/L)	MTBE 8260 (ug/L)	DIPE (ug/L)	ETBE (ug/L)	TAME (ug/L)	TBA (ug/L)	1,2- DCA (ug/L)	EDB (ug/L)	Ethanol (ug/L)	TOC (MSL)	Depth to Water (ft.)	GW Elevation (MSL)	SPH Thickness (ft.)
---------	------	----------------	-------------	-------------	-------------	-------------	------------------------	------------------------	----------------	----------------	----------------	---------------	-----------------------	---------------	-------------------	--------------	----------------------------	--------------------------	---------------------------

S-4	04/02/1998	NA	NA	NA	NA	NA	NA	NA	NA	NA	NA	NA	NA	NA	NA	34.08	9.56	24.52	NA
S-4	07/02/1998	<50	<0.50	<0.50	<0.50	<0.50	<2.5	NA	NA	NA	NA	NA	NA	NA	NA	34.08	10.51	23.57	NA
S-4	10/01/1998	NA	NA	NA	NA	NA	NA	NA	NA	NA	NA	NA	NA	NA	NA	34.08	11.01	23.07	NA
S-4	01/12/1999	NA	NA	NA	NA	NA	NA	NA	NA	NA	NA	NA	NA	NA	NA	34.08	10.53	23.55	NA
S-4	04/19/1999	NA	NA	NA	NA	NA	NA	NA	NA	NA	NA	NA	NA	NA	NA	34.08	9.73	24.35	NA
S-4	07/09/1999	<50	<0.50	<0.50	<0.50	<0.50	<2.5	NA	NA	NA	NA	NA	NA	NA	NA	34.08	10.48	23.60	NA
S-4	10/06/1999	NA	NA	NA	NA	NA	NA	NA	NA	NA	NA	NA	NA	NA	NA	34.08	10.67	23.41	NA
S-4	03/07/2000	NA	NA	NA	NA	NA	NA	NA	NA	NA	NA	NA	NA	NA	NA	34.08	8.99	25.09	NA
S-4	06/01/2000	NA	NA	NA	NA	NA	NA	NA	NA	NA	NA	NA	NA	NA	NA	34.08	10.31	23.77	NA
S-4	09/08/2000	<50.0	<0.500	<0.500	<0.500	<0.500	<2.50	NA	NA	NA	NA	NA	NA	NA	NA	34.08	10.77	23.31	NA
S-4	11/29/2000	NA	NA	NA	NA	NA	NA	NA	NA	NA	NA	NA	NA	NA	NA	34.08	10.97	23.11	NA
S-4	03/09/2001	<50.0	<0.500	<0.500	<0.500	<0.500	<2.50	NA	NA	NA	NA	NA	NA	NA	NA	34.08	8.21	25.87	NA
S-4	09/18/2003	NA	NA	NA	NA	NA	NA	NA	NA	NA	NA	NA	NA	NA	NA	34.01	10.23	23.78	NA
S-4	09/29/2003	<50	<0.50	<0.50	1.9	2.6	NA	<0.50	<2.0	<2.0	<2.0	<5.0	<0.50	<0.50	<50	34.01	10.42	23.59	NA
S-4	11/20/2003	<50	<0.50	<0.50	<0.50	<1.0	NA	<0.50	<2.0	<2.0	<2.0	<5.0	<0.50	<0.50	<50	34.01	10.14	23.87	NA
S-4	02/04/2004	<50	<0.50	<0.50	<0.50	<1.0	NA	<0.50	<2.0	<2.0	<2.0	<5.0	<0.50	<0.50	<50	34.01	9.41	24.60	NA
S-4	04/21/2004	<50	<0.50	<0.50	<0.50	<1.0	NA	<0.50	NA	NA	NA	NA	NA	NA	NA	34.01	9.84	24.17	NA
S-4	08/12/2004	<50	<0.50	<0.50	<0.50	<1.0	NA	<0.50	NA	NA	NA	NA	NA	NA	NA	34.01	10.50	23.51	NA
S-4	11/17/2004	<50 c	<0.50	<0.50	<0.50	<1.0	NA	<0.50	NA	NA	NA	NA	NA	NA	NA	34.01	9.83	24.18	NA
S-4	02/08/2005	<50	<0.50	<0.50	<0.50	<1.0	NA	<0.50	NA	NA	NA	NA	NA	NA	NA	34.01	9.40	24.61	NA
S-4	05/13/2005	<50	<0.50	<0.50	<0.50	<1.0	NA	<0.50	NA	NA	NA	NA	NA	NA	NA	34.01	8.90	25.11	NA

S-5	05/04/1992	<50	<0.5	<0.5	<0.5	<0.5	NA	NA	NA	NA	NA	NA	NA	NA	NA	33.42	10.27	23.15	NA
S-5	08/10/1992	<50	<0.5	<0.5	<0.5	<0.5	NA	NA	NA	NA	NA	NA	NA	NA	NA	33.42	10.68	22.74	NA
S-5	11/09/1992	<50	<0.5	<0.5	<0.5	<0.5	NA	NA	NA	NA	NA	NA	NA	NA	NA	33.42	10.69	22.73	NA
S-5	02/23/1993	<50	<0.5	<0.5	<0.5	<0.5	NA	NA	NA	NA	NA	NA	NA	NA	NA	33.42	9.45	23.97	NA
S-5	06/07/1993	<50	<0.5	<0.5	<0.5	<0.5	NA	NA	NA	NA	NA	NA	NA	NA	NA	33.42	10.23	23.19	NA

**WELL CONCENTRATIONS**  
**Former Shell Service Station**  
**2800 Telegraph Avenue**  
**Oakland, CA**

Well ID	Date	TPPH (ug/L)	B (ug/L)	T (ug/L)	E (ug/L)	X (ug/L)	MTBE 8020 (ug/L)	MTBE 8260 (ug/L)	DIPE (ug/L)	ETBE (ug/L)	TAME (ug/L)	TBA (ug/L)	1,2- DCA (ug/L)	EDB (ug/L)	Ethanol (ug/L)	TOC (MSL)	Depth to Water (ft.)	GW Elevation (MSL)	SPH Thickness (ft.)
S-5	08/13/1993	<50	<0.5	<0.5	<0.5	<0.5	NA	NA	NA	NA	NA	NA	NA	NA	NA	33.42	10.58	22.84	NA
S-5	11/18/1993	<50	<0.5	<0.5	<0.5	<0.5	NA	NA	NA	NA	NA	NA	NA	NA	NA	33.42	10.70	22.72	NA
S-5	02/10/1994	<50	<0.5	<0.5	<0.5	<0.5	NA	NA	NA	NA	NA	NA	NA	NA	NA	33.42	9.75	23.67	NA
S-5	05/03/1994	<50	<0.5	<0.5	<0.5	<0.5	NA	NA	NA	NA	NA	NA	NA	NA	NA	33.42	10.19	23.23	NA
S-5	08/01/1994	<50	<0.5	<0.5	<0.5	<0.5	NA	NA	NA	NA	NA	NA	NA	NA	NA	33.42	10.30	23.12	NA
S-5	11/08/1994	NA	NA	NA	NA	NA	NA	NA	NA	NA	NA	NA	NA	NA	NA	33.42	9.64	23.78	NA
S-5	02/03/1995	<50	<0.5	<0.5	<0.5	<0.5	NA	NA	NA	NA	NA	NA	NA	NA	NA	33.42	9.59	23.83	NA
S-5	08/02/1995	<50	<0.5	<0.5	<0.5	<0.5	NA	NA	NA	NA	NA	NA	NA	NA	NA	33.42	10.23	23.90	NA
S-5	02/02/1996	<50	<0.5	<0.5	<0.5	<0.5	NA	NA	NA	NA	NA	NA	NA	NA	NA	33.42	9.51	23.91	NA
S-5	05/04/1996	NA	NA	NA	NA	NA	NA	NA	NA	NA	NA	NA	NA	NA	NA	33.42	10.15	23.27	NA
S-5	08/02/1996	<50	<0.50	<0.50	<0.50	<0.50	<2.5	NA	NA	NA	NA	NA	NA	NA	NA	33.42	10.30	23.12	NA
S-5	10/02/1996	NA	NA	NA	NA	NA	NA	NA	NA	NA	NA	NA	NA	NA	NA	33.42	10.54	22.88	NA
S-5	01/08/1997	<50	<0.50	<0.50	<0.50	<0.50	<2.5	NA	NA	NA	NA	NA	NA	NA	NA	33.42	9.56	23.86	NA
S-5	04/17/1997	NA	NA	NA	NA	NA	NA	NA	NA	NA	NA	NA	NA	NA	NA	33.42	10.03	23.39	NA
S-5	07/01/1997	<50	<0.50	<0.50	<0.50	<0.50	<2.5	NA	NA	NA	NA	NA	NA	NA	NA	33.42	10.23	23.19	NA
S-5	10/07/1997	NA	NA	NA	NA	NA	NA	NA	NA	NA	NA	NA	NA	NA	NA	33.42	10.25	23.17	NA
S-5	01/07/1998	<50	<0.50	<0.50	<0.50	<0.50	<2.5	NA	NA	NA	NA	NA	NA	NA	NA	33.42	9.83	23.59	NA
S-5	04/02/1998	NA	NA	NA	NA	NA	NA	NA	NA	NA	NA	NA	NA	NA	NA	33.42	9.73	23.69	NA
S-5	07/02/1998	<50	<0.50	<0.50	<0.50	<0.50	<2.5	NA	NA	NA	NA	NA	NA	NA	NA	33.42	10.04	23.38	NA
S-5	10/01/1998	NA	NA	NA	NA	NA	NA	NA	NA	NA	NA	NA	NA	NA	NA	33.42	10.91	22.51	NA
S-5	01/12/1999	<50.0	<0.500	<0.500	<0.500	<0.500	<2.00	NA	NA	NA	NA	NA	NA	NA	NA	33.42	9.80	23.62	NA
S-5	04/19/1999	NA	NA	NA	NA	NA	NA	NA	NA	NA	NA	NA	NA	NA	NA	33.42	9.09	24.33	NA
S-5	07/09/1999	<50	<0.50	<0.50	<0.50	<0.50	<2.5	NA	NA	NA	NA	NA	NA	NA	NA	33.42	10.05	23.37	NA
S-5	10/06/1999	NA	NA	NA	NA	NA	NA	NA	NA	NA	NA	NA	NA	NA	NA	33.42	10.30	23.12	NA
S-5	03/07/2000	<50.0	<0.500	<0.500	<0.500	<0.500	<2.50	NA	NA	NA	NA	NA	NA	NA	NA	33.42	9.11	24.31	NA
S-5	06/01/2000	NA	NA	NA	NA	NA	NA	NA	NA	NA	NA	NA	NA	NA	NA	33.42	10.11	23.31	NA
S-5	09/08/2000	<50.0	<0.500	<0.500	<0.500	<0.500	<2.50	NA	NA	NA	NA	NA	NA	NA	NA	33.42	10.37	23.05	NA
S-5	11/29/2000	NA	NA	NA	NA	NA	NA	NA	NA	NA	NA	NA	NA	NA	NA	33.42	10.56	22.86	NA

**WELL CONCENTRATIONS**  
**Former Shell Service Station**  
**2800 Telegraph Avenue**  
**Oakland, CA**

Well ID	Date	TPPH (ug/L)	B (ug/L)	T (ug/L)	E (ug/L)	X (ug/L)	MTBE 8020 (ug/L)	MTBE 8260 (ug/L)	DIPE (ug/L)	ETBE (ug/L)	TAME (ug/L)	TBA (ug/L)	1,2- DCA (ug/L)	EDB (ug/L)	Ethanol (ug/L)	TOC (MSL)	Depth to Water (ft.)	GW Elevation (MSL)	SPH Thickness (ft.)
---------	------	----------------	-------------	-------------	-------------	-------------	------------------------	------------------------	----------------	----------------	----------------	---------------	-----------------------	---------------	-------------------	--------------	----------------------------	--------------------------	---------------------------

S-5	03/09/2001	<50.0	<0.500	<0.500	<0.500	<0.500	<2.50	NA	NA	NA	NA	NA	NA	NA	NA	33.42	7.93	25.49	NA
S-5	09/18/2003	NA	NA	NA	NA	NA	NA	NA	NA	NA	NA	NA	NA	NA	NA	33.26	9.87	23.39	NA
S-5	09/29/2003	<50	<0.50	<0.50	<0.50	<1.0	NA	<0.50	<2.0	<2.0	<2.0	<5.0	<0.50	<0.50	<50	33.26	10.02	23.24	NA
S-5	11/20/2003	<50	<0.50	<0.50	<0.50	<1.0	NA	<0.50	<2.0	<2.0	<2.0	<5.0	<0.50	<0.50	<50	33.26	9.77	23.49	NA
S-5	02/04/2004	<50	<0.50	<0.50	<0.50	<1.0	NA	<0.50	<2.0	<2.0	<2.0	<5.0	<0.50	<0.50	<50	33.26	9.28	23.98	NA
S-5	04/21/2004	<50	<0.50	<0.50	<0.50	<1.0	NA	<0.50	NA	NA	NA	NA	NA	NA	NA	33.26	9.44	23.82	NA
S-5	08/12/2004	<50	<0.50	<0.50	<0.50	<1.0	NA	<0.50	NA	NA	NA	NA	NA	NA	NA	33.26	10.05	23.21	NA
S-5	11/17/2004	<50	<0.50	<0.50	<0.50	<1.0	NA	<0.50	NA	NA	NA	NA	NA	NA	NA	33.26	9.54	23.72	NA
S-5	02/08/2005	<50	<0.50	<0.50	<0.50	<1.0	NA	<0.50	NA	NA	NA	NA	NA	NA	NA	33.26	9.39	23.87	NA
S-5	05/13/2005	<50	<0.50	<0.50	<0.50	<1.0	NA	<0.50	NA	NA	NA	NA	NA	NA	NA	33.26	8.95	24.31	NA

S-6	05/04/1992	3100	640	22	23	97	NA	NA	NA	NA	NA	NA	NA	NA	NA	32.59	9.42	23.17	NA
S-6	08/10/1992	3400	430	27	26	120	NA	NA	NA	NA	NA	NA	NA	NA	NA	32.59	10.40	22.19	NA
S-6	11/09/1992	2000	320	15	15	100	NA	NA	NA	NA	NA	NA	NA	NA	NA	32.59	10.16	22.43	NA
S-6	02/23/1993	14000	780	180	380	1300	NA	NA	NA	NA	NA	NA	NA	NA	NA	32.59	7.60	24.99	NA
S-6	06/07/1993	3900	1400	56	83	210	NA	NA	NA	NA	NA	NA	NA	NA	NA	32.59	8.90	23.69	NA
S-6	08/13/1993	4000a	890	16	<0.5	41	NA	NA	NA	NA	NA	NA	NA	NA	NA	32.59	9.39	23.20	NA
S-6	11/18/1993	80	5.0	<0.5	<0.5	<0.5	NA	NA	NA	NA	NA	NA	NA	NA	NA	32.59	10.32	22.27	NA
S-6	02/10/1994	4100	370	23	21	90	NA	NA	NA	NA	NA	NA	NA	NA	NA	32.59	8.68	23.91	NA
S-6	05/03/1994	4700	550	28	85	340	NA	NA	NA	NA	NA	NA	NA	NA	NA	32.59	9.20	23.39	NA
S-6	08/01/1994	2900	370	11	11	43	NA	NA	NA	NA	NA	NA	NA	NA	NA	32.59	8.90	23.69	NA
S-6	11/08/1994	NA	NA	NA	NA	NA	NA	NA	NA	NA	NA	NA	NA	NA	NA	32.59	8.32	23.69	NA
S-6	02/03/1995	NA	NA	NA	NA	NA	NA	NA	NA	NA	NA	NA	NA	NA	NA	32.59	8.04	23.69	NA
S-6	08/02/1995	1400	160	<5	<5	<5	NA	NA	NA	NA	NA	NA	NA	NA	NA	32.59	9.26	23.19	NA
S-6	02/02/1996	NA	NA	NA	NA	NA	NA	NA	NA	NA	NA	NA	NA	NA	NA	32.59	7.90	24.69	NA
S-6	05/04/1996	NA	NA	NA	NA	NA	NA	NA	NA	NA	NA	NA	NA	NA	NA	32.59	8.98	23.61	NA
S-6	08/02/1996	1600	150	9.2	13	23	17	NA	NA	NA	NA	NA	NA	NA	NA	32.59	9.34	23.25	NA
S-6	10/02/1996	NA	NA	NA	NA	NA	NA	NA	NA	NA	NA	NA	NA	NA	NA	32.59	9.96	22.63	NA

**WELL CONCENTRATIONS**  
**Former Shell Service Station**  
**2800 Telegraph Avenue**  
**Oakland, CA**

Well ID	Date	TPPH (ug/L)	B (ug/L)	T (ug/L)	E (ug/L)	X (ug/L)	MTBE 8020 (ug/L)	MTBE 8260 (ug/L)	DIPE (ug/L)	ETBE (ug/L)	TAME (ug/L)	TBA (ug/L)	1,2- DCA (ug/L)	EDB (ug/L)	Ethanol (ug/L)	TOC (MSL)	Depth to Water (ft.)	GW Elevation (MSL)	SPH Thickness (ft.)
S-6	01/08/1997	NA	NA	NA	NA	NA	NA	NA	NA	NA	NA	NA	NA	NA	NA	32.59	7.38	25.21	NA
S-6	04/17/1997	NA	NA	NA	NA	NA	NA	NA	NA	NA	NA	NA	NA	NA	NA	32.59	9.16	23.43	NA
S-6	07/01/1997	<50	1.5	<0.50	<0.50	<0.50	<2.5	NA	NA	NA	NA	NA	NA	NA	NA	32.59	9.60	22.99	NA
S-6	10/07/1997	NA	NA	NA	NA	NA	NA	NA	NA	NA	NA	NA	NA	NA	NA	32.59	9.64	22.95	NA
S-6	01/07/1998	NA	NA	NA	NA	NA	NA	NA	NA	NA	NA	NA	NA	NA	NA	32.59	8.34	24.25	NA
S-6	04/02/1998	NA	NA	NA	NA	NA	NA	NA	NA	NA	NA	NA	NA	NA	NA	32.59	7.93	24.66	NA
S-6	07/02/1998	370	22	0.62	<0.50	<0.50	5.60	NA	NA	NA	NA	NA	NA	NA	NA	32.59	9.85	22.74	NA
S-6	10/01/1998	NA	NA	NA	NA	NA	NA	NA	NA	NA	NA	NA	NA	NA	NA	32.59	10.48	22.11	NA
S-6	01/12/1999	NA	NA	NA	NA	NA	NA	NA	NA	NA	NA	NA	NA	NA	NA	32.59	9.63	22.96	NA
S-6	04/19/1999	NA	NA	NA	NA	NA	NA	NA	NA	NA	NA	NA	NA	NA	NA	32.59	9.08	23.51	NA
S-6	07/09/1999	52	2.3	<0.50	<0.50	<0.50	<2.5	NA	NA	NA	NA	NA	NA	NA	NA	32.59	9.33	23.26	NA
S-6	10/06/1999	NA	NA	NA	NA	NA	NA	NA	NA	NA	NA	NA	NA	NA	NA	32.59	9.80	22.79	NA
S-6	03/07/2000	NA	NA	NA	NA	NA	NA	NA	NA	NA	NA	NA	NA	NA	NA	32.59	7.05	25.54	NA
S-6	06/01/2000	NA	NA	NA	NA	NA	NA	NA	NA	NA	NA	NA	NA	NA	NA	32.59	9.05	23.54	NA
S-6	09/08/2000	<50.0	<0.500	<0.500	<0.500	<0.500	<2.50	NA	NA	NA	NA	NA	NA	NA	NA	32.59	9.65	22.94	NA
S-6	11/29/2000	NA	NA	NA	NA	NA	NA	NA	NA	NA	NA	NA	NA	NA	NA	32.59	9.51	23.08	NA
S-6	03/09/2001	<50.0	<0.500	<0.500	<0.500	<0.500	<2.50	NA	NA	NA	NA	NA	NA	NA	NA	32.59	7.14	25.45	NA
S-6	09/18/2003	NA	NA	NA	NA	NA	NA	NA	NA	NA	NA	NA	NA	NA	NA	32.36	9.14	23.22	NA
S-6	09/29/2003	1700	13	4.6	<2.5	5.8	NA	<2.5	<10	<10	<10	<25	<2.5	<2.5	<250	32.36	9.32	23.04	NA
S-6	11/20/2003	4500	45	14	36	28	NA	<1.0	<4.0	<4.0	<4.0	<10	<1.0	<1.0	<100	32.36	8.29	24.07	NA
S-6	02/04/2004	3700	41	14	9.1	38	NA	<2.5	<10	<10	<10	<25	<2.5	<2.5	<250	32.36	7.90	24.46	NA
S-6	04/21/2004	2800	13	6.9	5.0	12	NA	<2.5	NA	NA	NA	NA	NA	NA	NA	32.36	8.50	23.86	NA
S-6	08/12/2004	2700	15	4.4	<2.5	<5.0	NA	<2.5	NA	NA	NA	NA	NA	NA	NA	32.36	9.40	22.96	NA
S-6	11/17/2004	2700	13	5.6	8.1	11	NA	<1.0	NA	NA	NA	NA	NA	NA	NA	32.36	8.23	24.13	NA
S-6	02/08/2005	1700	3.8	2.7	26	29	NA	<2.5	NA	NA	NA	NA	NA	NA	NA	32.36	7.77	24.59	NA
S-6	05/13/2005	3000	9.0	6.6	3.7	21	NA	<2.5	NA	NA	NA	NA	NA	NA	NA	32.36	7.25	25.11	NA
S-6	08/17/2005	1600	4.0	2.9	0.71	4.9	NA	<0.50	NA	NA	NA	NA	NA	NA	NA	32.36	8.62	23.74	NA
S-6	03/17/2006	9760	15.4	9.83	32.9	44.6	NA	<0.500	NA	NA	NA	NA	NA	NA	NA	32.36	6.31	26.05	NA



**WELL CONCENTRATIONS**  
**Former Shell Service Station**  
**2800 Telegraph Avenue**  
**Oakland, CA**

Well ID	Date	TPPH (ug/L)	B (ug/L)	T (ug/L)	E (ug/L)	X (ug/L)	MTBE 8020 (ug/L)	MTBE 8260 (ug/L)	DIPE (ug/L)	ETBE (ug/L)	TAME (ug/L)	TBA (ug/L)	1,2- DCA (ug/L)	EDB (ug/L)	Ethanol (ug/L)	TOC (MSL)	Depth to Water (ft.)	GW Elevation (MSL)	SPH Thickness (ft.)
---------	------	----------------	-------------	-------------	-------------	-------------	------------------------	------------------------	----------------	----------------	----------------	---------------	-----------------------	---------------	-------------------	--------------	----------------------------	--------------------------	---------------------------

S-6	07/06/2006	4680	9.09	9.16	3.51	32.6	NA	NA	NA	NA	NA	NA	NA	NA	NA	32.36	7.17	25.19	NA
S-6	09/25/2006	3100	5.1	4.4	2.8	8.1	NA	<1.0	<1.0	<1.0	<1.0	<10	NA	NA	NA	32.36	8.86	23.50	NA
S-6	11/30/2006	2600	7.0	4.1	3.4	7.3	NA	NA	NA	NA	NA	NA	NA	NA	NA	32.36	8.79	23.57	NA
S-6	03/21/2007	2100	9.0	3.1	4.9	9.7	NA	NA	NA	NA	NA	NA	NA	NA	NA	32.36	8.21	24.15	NA
<b>S-6</b>	<b>06/28/2007</b>	<b>2200 d</b>	<b>4.4</b>	<b>2.1</b>	<b>0.97 e</b>	<b>3.51 e</b>	<b>NA</b>	<b>NA</b>	<b>NA</b>	<b>NA</b>	<b>NA</b>	<b>NA</b>	<b>NA</b>	<b>NA</b>	<b>NA</b>	<b>32.36</b>	<b>8.80</b>	<b>23.56</b>	<b>NA</b>

S-6 (D)	08/01/1994	2600	340	8.8	7.7	33	NA	NA	NA	NA	NA	NA	NA	NA	NA	32.59	NA	NA	NA
S-6 (D)	08/02/1995	1400	170	<5	<5	<5	NA	NA	NA	NA	NA	NA	NA	NA	NA	32.59	NA	NA	NA

S-7	05/04/1992	180	1.6	<0.5	1.5	3.0	NA	NA	NA	NA	NA	NA	NA	NA	NA	33.33	11.21	22.12	NA
S-7	08/10/1992	190	8.0	1.4	4.7	8.5	NA	NA	NA	NA	NA	NA	NA	NA	NA	33.33	12.28	21.05	NA
S-7	11/09/1992	280	16	4.0	7.8	21	NA	NA	NA	NA	NA	NA	NA	NA	NA	33.33	11.77	21.56	NA
S-7	02/23/1993	210	13	2.2	5.4	12	NA	NA	NA	NA	NA	NA	NA	NA	NA	33.33	8.86	24.47	NA
S-7	06/07/1993	90	1.2	2.5	1.0	<0.5	NA	NA	NA	NA	NA	NA	NA	NA	NA	33.33	10.58	22.75	NA
S-7	08/13/1993	140	4.0	0.8	<0.5	0.5	NA	NA	NA	NA	NA	NA	NA	NA	NA	33.33	11.34	21.99	NA
S-7	11/18/1993	440	43	4.9	0.9	4.2	NA	NA	NA	NA	NA	NA	NA	NA	NA	33.33	12.00	21.33	NA
S-7	02/10/1994	250a	<0.5	<0.5	1.8	<0.5	NA	NA	NA	NA	NA	NA	NA	NA	NA	33.33	9.88	23.45	NA
S-7	05/03/1994	130	<0.5	<0.5	<0.5	<0.5	NA	NA	NA	NA	NA	NA	NA	NA	NA	33.33	10.75	22.58	NA
S-7	08/01/1994	250	4.8	<0.5	<0.5	<0.5	NA	NA	NA	NA	NA	NA	NA	NA	NA	33.33	11.05	22.28	NA
S-7	11/08/1994	NA	NA	NA	NA	NA	NA	NA	NA	NA	NA	NA	NA	NA	NA	33.33	9.64	23.69	NA
S-7	02/03/1995	<50	<0.5	<0.5	<0.5	<0.5	NA	NA	NA	NA	NA	NA	NA	NA	NA	33.33	8.53	24.80	NA
S-7	08/02/1995	<50	<0.5	<0.5	<0.5	<0.5	NA	NA	NA	NA	NA	NA	NA	NA	NA	33.33	11.10	22.23	NA
S-7	02/02/1996	480	2.2	2.4	7.9	25	NA	NA	NA	NA	NA	NA	NA	NA	NA	33.33	8.58	24.75	NA
S-7	05/04/1996	NA	NA	NA	NA	NA	NA	NA	NA	NA	NA	NA	NA	NA	NA	33.33	10.41	22.92	NA
S-7	08/02/1996	300	20	2.2	3.8	7.9	21	11	NA	NA	NA	NA	NA	NA	NA	33.33	11.18	22.15	NA
S-7	10/02/1996	NA	NA	NA	NA	NA	NA	NA	NA	NA	NA	NA	NA	NA	NA	33.33	12.12	21.21	NA
S-7	01/08/1997	850	16	6.3	20	59	<25	NA	NA	NA	NA	NA	NA	NA	NA	33.33	8.23	25.10	NA
S-7	04/17/1997	NA	NA	NA	NA	NA	NA	NA	NA	NA	NA	NA	NA	NA	NA	33.33	10.75	22.58	NA

**WELL CONCENTRATIONS**  
**Former Shell Service Station**  
**2800 Telegraph Avenue**  
**Oakland, CA**

Well ID	Date	TPPH (ug/L)	B (ug/L)	T (ug/L)	E (ug/L)	X (ug/L)	MTBE 8020 (ug/L)	MTBE 8260 (ug/L)	DIPE (ug/L)	ETBE (ug/L)	TAME (ug/L)	TBA (ug/L)	1,2- DCA (ug/L)	EDB (ug/L)	Ethanol (ug/L)	TOC (MSL)	Depth to Water (ft.)	GW Elevation (MSL)	SPH Thickness (ft.)
---------	------	----------------	-------------	-------------	-------------	-------------	------------------------	------------------------	----------------	----------------	----------------	---------------	-----------------------	---------------	-------------------	--------------	----------------------------	--------------------------	---------------------------

S-7	07/01/1997	120	2.4	<0.50	2.9	2.6	3.5	NA	NA	NA	NA	NA	NA	NA	NA	33.33	11.40	21.93	NA
S-7	10/07/1997	NA	NA	NA	NA	NA	NA	NA	NA	NA	NA	NA	NA	NA	NA	33.33	11.50	21.83	NA
S-7	04/19/1999	<50.0	<0.500	<0.500	<0.500	<0.500	<5.00	NA	NA	NA	NA	NA	NA	NA	NA	33.33	9.39	23.94	NA
S-7	07/09/1999	<50	<0.50	<0.50	<0.50	<0.50	<2.5	NA	NA	NA	NA	NA	NA	NA	NA	33.33	11.15	22.18	NA
S-7	10/06/1999	216	5.04	<0.500	2.23	4.82	<5.00	NA	NA	NA	NA	NA	NA	NA	NA	33.33	11.65	21.68	NA
S-7	NA	Well abandoned		NA	NA	NA	NA	NA	NA	NA	NA	NA	NA	NA	NA	NA	NA	NA	NA

S-7 (D)	08/02/1996	340	22	2.2	4.4	8.9	20	NA	NA	NA	NA	NA	NA	NA	NA	33.33	NA	NA	NA
S-7 (D)	01/08/1997	840	15	<5.0	21	63	25	NA	NA	NA	NA	NA	NA	NA	NA	33.33	NA	NA	NA
S-7 (D)	07/01/1997	120	2.4	<0.50	2.9	2.6	<2.5	NA	NA	NA	NA	NA	NA	NA	NA	33.33	NA	NA	NA

S-8	05/04/1992	1600	20	420	96	330	NA	NA	NA	NA	NA	NA	NA	NA	NA	31.97	10.29	21.68	NA
S-8	08/10/1992	1500	19	37	60	250	NA	NA	NA	NA	NA	NA	NA	NA	NA	31.97	11.12	20.85	NA
S-8	11/09/1992	710	5.7	24	28	120	NA	NA	NA	NA	NA	NA	NA	NA	NA	31.97	10.71	21.26	NA
S-8	02/23/1993	3800	40	54	68	260	NA	NA	NA	NA	NA	NA	NA	NA	NA	31.97	6.04	25.93	NA
S-8	06/07/1993	1200	13	19	65	150	NA	NA	NA	NA	NA	NA	NA	NA	NA	31.97	10.06	21.91	NA
S-8	08/13/1993	1300	21	23	49	250	NA	NA	NA	NA	NA	NA	NA	NA	NA	31.97	10.56	21.41	NA
S-8	11/18/1993	870	16	5.3	59	230	NA	NA	NA	NA	NA	NA	NA	NA	NA	31.97	10.90	21.07	NA
S-8	02/10/1994	2400	11	55	120	530	NA	NA	NA	NA	NA	NA	NA	NA	NA	31.97	9.53	22.44	NA
S-8	05/03/1994	3100	12	27	130	370	NA	NA	NA	NA	NA	NA	NA	NA	NA	31.97	10.06	21.91	NA
S-8	08/01/1994	1500	20	18	39	190	NA	NA	NA	NA	NA	NA	NA	NA	NA	31.97	10.32	21.65	NA
S-8	11/08/1994	2100	22	38	73	390	NA	NA	NA	NA	NA	NA	NA	NA	NA	31.97	9.25	22.72	NA
S-8	02/03/1995	4800	67	39	130	300	NA	NA	NA	NA	NA	NA	NA	NA	NA	31.97	8.99	22.98	NA
S-8	05/04/1995	2600	31	23	71	310	NA	NA	NA	NA	NA	NA	NA	NA	NA	31.97	9.22	22.75	NA
S-8	08/02/1995	1700	10	9.1	48	210	NA	NA	NA	NA	NA	NA	NA	NA	NA	31.97	10.36	21.61	NA
S-8	11/02/1995	1200	16	13	72	130	NA	NA	NA	NA	NA	NA	NA	NA	NA	31.97	10.72	21.25	NA
S-8	02/02/1996	7100	29	140	360	1300	NA	NA	NA	NA	NA	NA	NA	NA	NA	31.97	8.92	23.05	NA
S-8	05/04/1996	3500	13	27	110	400	<25	NA	NA	NA	NA	NA	NA	NA	NA	31.97	9.86	22.11	NA

**WELL CONCENTRATIONS**  
**Former Shell Service Station**  
**2800 Telegraph Avenue**  
**Oakland, CA**

Well ID	Date	TPPH (ug/L)	B (ug/L)	T (ug/L)	E (ug/L)	X (ug/L)	MTBE 8020 (ug/L)	MTBE 8260 (ug/L)	DIPE (ug/L)	ETBE (ug/L)	TAME (ug/L)	TBA (ug/L)	1,2- DCA (ug/L)	EDB (ug/L)	Ethanol (ug/L)	TOC (MSL)	Depth to Water (ft.)	GW Elevation (MSL)	SPH Thickness (ft.)
S-8	08/02/1996	850	9.6	7.4	30	160	11	NA	NA	NA	NA	NA	NA	NA	NA	31.97	10.30	21.67	NA
S-8	10/02/1996	980	<5.0	11	13	92	<25	NA	NA	NA	NA	NA	NA	NA	NA	31.97	10.71	21.26	NA
S-8	01/08/1997	6400	88	48	190	500	<100	NA	NA	NA	NA	NA	NA	NA	NA	31.97	8.88	23.09	NA
S-8	04/17/1997	1700	23	7.4	34	50	74	NA	NA	NA	NA	NA	NA	NA	NA	31.97	10.00	21.97	NA
S-8	07/01/1997	140	2.8	<0.50	<0.50	0.58	<2.5	NA	NA	NA	NA	NA	NA	NA	NA	31.97	10.40	21.57	NA
S-8	10/07/1997	300	2.7	0.63	4.6	8.4	<2.5	NA	NA	NA	NA	NA	NA	NA	NA	31.97	10.50	21.47	NA
S-8	01/07/1998	110	1.2	<0.50	<0.50	1.6	<2.5	NA	NA	NA	NA	NA	NA	NA	NA	31.97	9.27	22.70	NA
S-8	04/02/1998	4500	140	77	140	380	<12	NA	NA	NA	NA	NA	NA	NA	NA	31.97	9.31	22.66	NA
S-8	07/02/1998	330	4.2	0.79	1.7	2.3	4.8	NA	NA	NA	NA	NA	NA	NA	NA	31.97	9.48	22.49	NA
S-8	10/01/1998	52	0.76	<0.50	<0.50	0.70	<2.5	NA	NA	NA	NA	NA	NA	NA	NA	31.97	10.08	21.89	NA
S-8	01/12/1999	<50.0	<0.500	<0.500	<0.500	<0.500	<2.00	NA	NA	NA	NA	NA	NA	NA	NA	31.97	10.50	21.47	NA
S-8	04/19/1999	3360	29.6	24.6	137	398	<100	NA	NA	NA	NA	NA	NA	NA	NA	31.97	9.45	22.52	NA
S-8	07/09/1999	<50	<0.50	<0.50	<0.50	<0.50	<2.5	NA	NA	NA	NA	NA	NA	NA	NA	31.97	10.25	21.72	NA
S-8	10/06/1999	<50.0	<0.500	<0.500	<0.500	<0.500	<5.00	NA	NA	NA	NA	NA	NA	NA	NA	31.97	10.70	21.27	NA
S-8	03/07/2000	16500	461	397	665	1240	229	NA	NA	NA	NA	NA	NA	NA	NA	31.97	8.45	23.52	NA
S-8	06/01/2000	317	4.05	0.943	0.595	1.08	29.9	NA	NA	NA	NA	NA	NA	NA	NA	31.97	10.03	21.94	NA
S-8	09/08/2000	330	2.14	1.45	7.21	16.5	39.9	<1.00b	NA	NA	NA	NA	NA	NA	NA	31.97	10.58	21.39	NA
S-8	11/29/2000	188	2.70	<0.500	2.43	1.44	7.27	<1.00b	NA	NA	NA	NA	NA	NA	NA	31.97	10.25	21.72	NA
S-8	03/09/2001	4110	80.1	23.0	90.6	95.0	70.4	NA	NA	NA	NA	NA	NA	NA	NA	31.97	8.99	22.98	NA
S-8	09/12/2001	NA	NA	NA	NA	NA	NA	<0.50	NA	NA	NA	NA	NA	NA	NA	31.97	10.67	21.30	NA
S-8	09/18/2003	NA	NA	NA	NA	NA	NA	NA	NA	NA	NA	NA	NA	NA	NA	31.89	10.02	21.87	NA
S-8	09/29/2003	Well inaccessible			NA	NA	NA	NA	NA	NA	NA	NA	NA	NA	NA	31.89	NA	NA	NA
S-8	10/03/2003	1700	<2.5	8.1	53	140	NA	<2.5	<10	<10	<10	<25	<2.5	<2.5	<250	31.89	9.99	21.90	NA
S-8	11/20/2003	7100	110	33	150	290	NA	2.8	<10	<10	<10	<25	<2.5	<2.5	<250	31.89	9.14	22.75	NA
S-8	02/04/2004	4400	41	8.6	37	120	NA	<2.5	<10	<10	<10	<25	<2.5	<2.5	<250	31.89	8.89	23.00	NA
S-8	04/21/2004	3300	11	4.0	39	150	NA	<2.5	NA	NA	NA	NA	NA	NA	NA	31.89	9.33	22.56	NA
S-8	08/12/2004	1300	<2.5	<2.5	18	76	NA	<2.5	NA	NA	NA	NA	NA	NA	NA	31.89	10.06	21.83	NA
S-8	11/17/2004	1900	<1.0	4.5	17	79	NA	<1.0	NA	NA	NA	NA	NA	NA	NA	31.89	9.62	22.27	NA

**WELL CONCENTRATIONS**  
**Former Shell Service Station**  
**2800 Telegraph Avenue**  
**Oakland, CA**

Well ID	Date	TPPH (ug/L)	B (ug/L)	T (ug/L)	E (ug/L)	X (ug/L)	MTBE 8020 (ug/L)	MTBE 8260 (ug/L)	DIPE (ug/L)	ETBE (ug/L)	TAME (ug/L)	TBA (ug/L)	1,2- DCA (ug/L)	EDB (ug/L)	Ethanol (ug/L)	TOC (MSL)	Depth to Water (ft.)	GW Elevation (MSL)	SPH Thickness (ft.)
---------	------	----------------	-------------	-------------	-------------	-------------	------------------------	------------------------	----------------	----------------	----------------	---------------	-----------------------	---------------	-------------------	--------------	----------------------------	--------------------------	---------------------------

S-8	02/08/2005	3700	45	5.4	21	39	NA	<2.5	NA	NA	NA	NA	NA	NA	NA	31.89	9.03	22.86	NA
S-8	05/13/2005	3000	8.8	5.7	3.0	20	NA	<2.5	NA	NA	NA	NA	NA	NA	NA	31.89	8.58	23.31	NA
S-8	08/17/2005	2300	<1.0	2.3	6.5	41	NA	<1.0	NA	NA	NA	NA	NA	NA	NA	31.89	9.64	22.25	NA
S-8	03/17/2006	10000	84.0	14.9	65.1	95.8	NA	<0.500	NA	NA	NA	NA	NA	NA	NA	31.89	8.38	23.51	NA
S-8	07/06/2006	2910	3.46	0.560	9.12	47.1	NA	NA	NA	NA	NA	NA	NA	NA	NA	31.89	9.22	22.67	NA
S-8	09/25/2006	1100	0.64	1.3	5.9	15	NA	<1.0	<1.0	<1.0	<1.0	<10	NA	NA	NA	31.89	9.80	22.09	NA
S-8	11/30/2006	1100	0.54	1.4	7.2	13	NA	NA	NA	NA	NA	NA	NA	NA	NA	31.89	9.70	22.19	NA
S-8	03/21/2007	Well inaccessible		NA	NA	NA	NA	NA	NA	NA	NA	NA	NA	NA	NA	31.89	NA	NA	NA
<b>S-8</b>	<b>06/28/2007</b>	<b>1500 d</b>	<b>0.30 e</b>	<b>0.76 e</b>	<b>1.7</b>	<b>6.81 e</b>	<b>NA</b>	<b>NA</b>	<b>NA</b>	<b>NA</b>	<b>NA</b>	<b>NA</b>	<b>NA</b>	<b>NA</b>	<b>NA</b>	<b>31.89</b>	<b>9.52</b>	<b>22.37</b>	<b>NA</b>

S-8 (D)	02/10/1994	2400	11	46	100	440	NA	NA	NA	NA	NA	NA	NA	NA	NA	31.97	NA	NA	NA
S-8 (D)	05/03/1994	3000	21	25	120	340	NA	NA	NA	NA	NA	NA	NA	NA	NA	31.97	NA	NA	NA
S-8 (D)	11/08/1994	2100	20	31	75	390	NA	NA	NA	NA	NA	NA	NA	NA	NA	31.97	NA	NA	NA
S-8 (D)	02/03/1995	3700	53	30	100	240	NA	NA	NA	NA	NA	NA	NA	NA	NA	31.97	NA	NA	NA
S-8 (D)	05/04/1995	3300	38	26	89	390	NA	NA	NA	NA	NA	NA	NA	NA	NA	31.97	NA	NA	NA
S-8 (D)	08/02/1995	1200	15	13	70	120	NA	NA	NA	NA	NA	NA	NA	NA	NA	31.97	NA	NA	NA
S-8 (D)	02/02/1996	7800	33	160	400	1500	NA	NA	NA	NA	NA	NA	NA	NA	NA	31.97	NA	NA	NA
S-8 (D)	05/04/1996	5100	19	37	190	690	<25	NA	NA	NA	NA	NA	NA	NA	NA	31.97	NA	NA	NA
S-8 (D)	10/02/1996	1300	<5.0	10	28	180	<25	NA	NA	NA	NA	NA	NA	NA	NA	31.97	NA	NA	NA
S-8 (D)	04/17/1997	1600	25	7.4	30	43	34	NA	NA	NA	NA	NA	NA	NA	NA	31.97	NA	NA	NA
S-8 (D)	01/07/1998	150	1.8	0.6	<0.50	2.2	<2.5	NA	NA	NA	NA	NA	NA	NA	NA	31.97	NA	NA	NA
S-8 (D)	07/02/1998	360	4.3	0.89	1.7	2.3	5.7	NA	NA	NA	NA	NA	NA	NA	NA	31.97	NA	NA	NA

S-9	05/04/1992	<50	<0.5	<0.5	<0.5	<0.5	NA	NA	NA	NA	NA	NA	NA	NA	NA	31.86	10.45	21.41	NA
S-9	08/10/1992	<50	<0.5	<0.5	<0.5	<0.5	NA	NA	NA	NA	NA	NA	NA	NA	NA	31.86	11.52	20.34	NA
S-9	11/09/1992	<50	<0.5	<0.5	<0.5	0.7	NA	NA	NA	NA	NA	NA	NA	NA	NA	31.86	11.02	20.84	NA
S-9	02/23/1993	<50	<0.5	<0.5	<0.5	<0.5	NA	NA	NA	NA	NA	NA	NA	NA	NA	31.86	8.00	23.86	NA
S-9	06/07/1993	<50	<0.5	<0.5	<0.5	<0.5	NA	NA	NA	NA	NA	NA	NA	NA	NA	31.86	10.07	21.79	NA

**WELL CONCENTRATIONS**  
**Former Shell Service Station**  
**2800 Telegraph Avenue**  
**Oakland, CA**

Well ID	Date	TPPH (ug/L)	B (ug/L)	T (ug/L)	E (ug/L)	X (ug/L)	MTBE 8020 (ug/L)	MTBE 8260 (ug/L)	DIPE (ug/L)	ETBE (ug/L)	TAME (ug/L)	TBA (ug/L)	1,2- DCA (ug/L)	EDB (ug/L)	Ethanol (ug/L)	TOC (MSL)	Depth to Water (ft.)	GW Elevation (MSL)	SPH Thickness (ft.)
---------	------	----------------	-------------	-------------	-------------	-------------	------------------------	------------------------	----------------	----------------	----------------	---------------	-----------------------	---------------	-------------------	--------------	----------------------------	--------------------------	---------------------------

S-9	08/13/1993	140	<0.5	<0.5	<0.5	<0.5	NA	NA	NA	NA	NA	NA	NA	NA	NA	31.86	10.92	20.94	NA
S-9	11/18/1993	170	<0.5	<0.5	<0.5	<0.5	NA	NA	NA	NA	NA	NA	NA	NA	NA	31.86	11.19	20.67	NA
S-9	02/10/1994	140	<0.5	<0.5	<0.5	<0.5	NA	NA	NA	NA	NA	NA	NA	NA	NA	31.86	9.16	22.70	NA
S-9	05/03/1994	<50	<0.5	<0.5	<0.5	<0.5	NA	NA	NA	NA	NA	NA	NA	NA	NA	31.86	10.03	21.83	NA
S-9	08/01/1994	<50	<0.5	<0.5	<0.5	<0.5	NA	NA	NA	NA	NA	NA	NA	NA	NA	31.86	10.52	21.34	NA
S-9	11/08/1994	NA	NA	NA	NA	NA	NA	NA	NA	NA	NA	NA	NA	NA	NA	31.86	9.08	22.78	NA
S-9	02/03/1995	NA	NA	NA	NA	NA	NA	NA	NA	NA	NA	NA	NA	NA	NA	31.86	8.37	23.49	NA
S-9	08/02/1995	<50	<0.5	<0.5	<0.5	<0.5	NA	NA	NA	NA	NA	NA	NA	NA	NA	31.86	9.35	22.51	NA
S-9	02/02/1996	NA	NA	NA	NA	NA	NA	NA	NA	NA	NA	NA	NA	NA	NA	31.86	7.53	24.33	NA
S-9	05/04/1996	NA	NA	NA	NA	NA	NA	NA	NA	NA	NA	NA	NA	NA	NA	31.86	9.60	22.26	NA
S-9	08/02/1996	<50	<0.50	<0.50	<0.50	<0.50	12	NA	NA	NA	NA	NA	NA	NA	NA	31.86	10.46	21.40	NA
S-9	10/02/1996	NA	NA	NA	NA	NA	NA	NA	NA	NA	NA	NA	NA	NA	NA	31.86	10.66	21.20	NA
S-9	01/08/1997	NA	NA	NA	NA	NA	NA	NA	NA	NA	NA	NA	NA	NA	NA	31.86	7.20	24.66	NA
S-9	04/17/1997	NA	NA	NA	NA	NA	NA	NA	NA	NA	NA	NA	NA	NA	NA	31.86	9.96	21.90	NA
S-9	07/01/1997	<50	<0.50	<0.50	<0.50	<0.50	3.9	NA	NA	NA	NA	NA	NA	NA	NA	31.86	10.64	21.22	NA
S-9	10/07/1997	NA	NA	NA	NA	NA	NA	NA	NA	NA	NA	NA	NA	NA	NA	31.86	10.63	21.23	NA
S-9	04/19/1999	<50.0	<0.500	<0.500	<0.500	<0.500	<5.00	NA	NA	NA	NA	NA	NA	NA	NA	31.86	8.69	23.17	NA
S-9	07/09/1999	<50	<0.50	<0.50	<0.50	<0.50	<2.5	NA	NA	NA	NA	NA	NA	NA	NA	31.86	10.45	21.41	NA
S-9	10/06/1999	<50.0	<0.500	<0.500	<0.500	<0.500	<5.00	NA	NA	NA	NA	NA	NA	NA	NA	31.86	10.90	20.96	NA
S-9	NA	Well abandoned		NA	NA	NA	NA	NA	NA	NA	NA	NA	NA	NA	NA	NA	NA	NA	NA

S-10	05/04/1992	<50	<0.5	<0.5	<0.5	<0.5	NA	NA	NA	NA	NA	NA	NA	NA	NA	32.95	8.54	24.41	NA
S-10	08/10/1992	<50	<0.5	<0.5	<0.5	<0.5	NA	NA	NA	NA	NA	NA	NA	NA	NA	32.95	10.43	22.52	NA
S-10	11/09/1992	<50	<0.5	<0.5	<0.5	<0.5	NA	NA	NA	NA	NA	NA	NA	NA	NA	32.95	9.14	23.81	NA
S-10	02/23/1993	<50	<0.5	<0.5	<0.5	<0.5	NA	NA	NA	NA	NA	NA	NA	NA	NA	32.95	6.72	26.23	NA
S-10	06/07/1993	<50	<0.5	<0.5	<0.5	<0.5	NA	NA	NA	NA	NA	NA	NA	NA	NA	32.95	8.08	24.87	NA
S-10	08/13/1993	<50	<0.5	<0.5	<0.5	<0.5	NA	NA	NA	NA	NA	NA	NA	NA	NA	32.95	8.83	24.12	NA
S-10	11/18/1993	<50	<0.5	<0.5	<0.5	<0.5	NA	NA	NA	NA	NA	NA	NA	NA	NA	32.95	9.46	23.49	NA

**WELL CONCENTRATIONS**  
**Former Shell Service Station**  
**2800 Telegraph Avenue**  
**Oakland, CA**

Well ID	Date	TPPH (ug/L)	B (ug/L)	T (ug/L)	E (ug/L)	X (ug/L)	MTBE 8020 (ug/L)	MTBE 8260 (ug/L)	DIPE (ug/L)	ETBE (ug/L)	TAME (ug/L)	TBA (ug/L)	1,2- DCA (ug/L)	EDB (ug/L)	Ethanol (ug/L)	TOC (MSL)	Depth to Water (ft.)	GW Elevation (MSL)	SPH Thickness (ft.)
S-10	02/10/1994	<50	<0.5	<0.5	<0.5	<0.5	NA	NA	NA	NA	NA	NA	NA	NA	NA	32.95	7.41	25.54	NA
S-10	05/03/1994	<50	<0.5	<0.5	<0.5	<0.5	NA	NA	NA	NA	NA	NA	NA	NA	NA	32.95	8.16	24.79	NA
S-10	08/01/1994	<50	<0.5	<0.5	<0.5	<0.5	NA	NA	NA	NA	NA	NA	NA	NA	NA	32.95	8.29	24.66	NA
S-10	11/08/1994	NA	NA	NA	NA	NA	NA	NA	NA	NA	NA	NA	NA	NA	NA	32.95	7.02	25.93	NA
S-10	02/03/1995	NA	NA	NA	NA	NA	NA	NA	NA	NA	NA	NA	NA	NA	NA	32.95	6.79	26.16	NA
S-10	08/02/1995	<50	<0.5	<0.5	<0.5	<0.5	NA	NA	NA	NA	NA	NA	NA	NA	NA	32.95	8.30	24.65	NA
S-10	02/02/1996	NA	NA	NA	NA	NA	NA	NA	NA	NA	NA	NA	NA	NA	NA	32.95	6.49	26.46	NA
S-10	05/04/1996	NA	NA	NA	NA	NA	NA	NA	NA	NA	NA	NA	NA	NA	NA	32.95	7.55	25.40	NA
S-10	08/02/1996	<50	<0.50	<0.50	<0.50	<0.50	<2.5	NA	NA	NA	NA	NA	NA	NA	NA	32.95	9.25	23.70	NA
S-10	10/02/1996	NA	NA	NA	NA	NA	NA	NA	NA	NA	NA	NA	NA	NA	NA	32.95	10.54	22.41	NA
S-10	01/08/1997	NA	NA	NA	NA	NA	NA	NA	NA	NA	NA	NA	NA	NA	NA	32.95	6.47	26.48	NA
S-10	04/17/1997	NA	NA	NA	NA	NA	NA	NA	NA	NA	NA	NA	NA	NA	NA	32.95	7.78	25.17	NA
S-10	07/01/1997	<50	<0.50	<0.50	<0.50	<0.50	<2.5	NA	NA	NA	NA	NA	NA	NA	NA	32.95	8.83	24.12	NA
S-10	10/07/1997	NA	NA	NA	NA	NA	NA	NA	NA	NA	NA	NA	NA	NA	NA	32.95	8.89	24.06	NA
S-10	01/07/1998	NA	NA	NA	NA	NA	NA	NA	NA	NA	NA	NA	NA	NA	NA	32.95	6.97	25.98	NA
S-10	04/02/1998	NA	NA	NA	NA	NA	NA	NA	NA	NA	NA	NA	NA	NA	NA	32.95	6.96	25.99	NA
S-10	07/02/1998	<50	<0.50	<0.50	<0.50	<0.50	<2.5	NA	NA	NA	NA	NA	NA	NA	NA	32.95	10.41	22.54	NA
S-10	10/01/1998	NA	NA	NA	NA	NA	NA	NA	NA	NA	NA	NA	NA	NA	NA	32.95	11.03	21.92	NA
S-10	01/12/1999	NA	NA	NA	NA	NA	NA	NA	NA	NA	NA	NA	NA	NA	NA	32.95	10.33	22.62	NA
S-10	04/19/1999	NA	NA	NA	NA	NA	NA	NA	NA	NA	NA	NA	NA	NA	NA	32.95	9.72	23.23	NA
S-10	07/09/1999	<50	<0.50	<0.50	<0.50	<0.50	<2.5	NA	NA	NA	NA	NA	NA	NA	NA	32.95	8.98	23.97	NA
S-10	10/06/1999	NA	NA	NA	NA	NA	NA	NA	NA	NA	NA	NA	NA	NA	NA	32.95	9.15	23.80	NA
S-10	03/07/2000	NA	NA	NA	NA	NA	NA	NA	NA	NA	NA	NA	NA	NA	NA	32.95	6.01	26.94	NA
S-10	06/01/2000	NA	NA	NA	NA	NA	NA	NA	NA	NA	NA	NA	NA	NA	NA	32.95	8.13	24.82	NA
S-10	09/08/2000	<50.0	<0.500	<0.500	<0.500	<0.500	<2.50	NA	NA	NA	NA	NA	NA	NA	NA	32.95	9.10	23.85	NA
S-10	11/29/2000	NA	NA	NA	NA	NA	NA	NA	NA	NA	NA	NA	NA	NA	NA	32.95	9.32	23.63	NA
S-10	03/09/2001	<50.0	<0.500	<0.500	<0.500	<0.500	<2.50	NA	NA	NA	NA	NA	NA	NA	NA	32.95	6.54	26.41	NA
S-10	09/18/2003	NA	NA	NA	NA	NA	NA	NA	NA	NA	NA	NA	NA	NA	NA	32.93	9.13	23.80	NA

**WELL CONCENTRATIONS**  
**Former Shell Service Station**  
**2800 Telegraph Avenue**  
**Oakland, CA**

Well ID	Date	TPPH (ug/L)	B (ug/L)	T (ug/L)	E (ug/L)	X (ug/L)	MTBE 8020 (ug/L)	MTBE 8260 (ug/L)	DIPE (ug/L)	ETBE (ug/L)	TAME (ug/L)	TBA (ug/L)	1,2- DCA (ug/L)	EDB (ug/L)	Ethanol (ug/L)	TOC (MSL)	Depth to Water (ft.)	GW Elevation (MSL)	SPH Thickness (ft.)
---------	------	----------------	-------------	-------------	-------------	-------------	------------------------	------------------------	----------------	----------------	----------------	---------------	-----------------------	---------------	-------------------	--------------	----------------------------	--------------------------	---------------------------

S-10	09/29/2003	<50	<0.50	<0.50	<0.50	<1.0	NA	<0.50	<2.0	<2.0	<2.0	<5.0	<0.50	<0.50	<50	32.93	9.26	23.67	NA
S-10	11/20/2003	<50	<0.50	<0.50	<0.50	<1.0	NA	<0.50	<2.0	<2.0	<2.0	<5.0	<0.50	<0.50	<50	32.93	7.15	25.78	NA
S-10	02/04/2004	<50	<0.50	<0.50	<0.50	<1.0	NA	<0.50	<2.0	<2.0	<2.0	<5.0	<0.50	<0.50	<50	32.93	6.80	26.13	NA
S-10	04/21/2004	<50	<0.50	<0.50	<0.50	<1.0	NA	<0.50	NA	NA	NA	NA	NA	NA	NA	32.93	7.71	25.22	NA
S-10	08/12/2004	<50	<0.50	<0.50	<0.50	<1.0	NA	<0.50	NA	NA	NA	NA	NA	NA	NA	32.93	9.26	23.67	NA
S-10	11/17/2004	<50	<0.50	<0.50	<0.50	<1.0	NA	<0.50	NA	NA	NA	NA	NA	NA	NA	32.93	7.44	25.49	NA
S-10	02/08/2005	<50	<0.50	<0.50	<0.50	<1.0	NA	<0.50	NA	NA	NA	NA	NA	NA	NA	32.93	6.94	25.99	NA
S-10	05/13/2005	<50	<0.50	<0.50	<0.50	<1.0	NA	<0.50	NA	NA	NA	NA	NA	NA	NA	32.93	6.41	26.52	NA

S-11	05/04/1992	1500	55	32	57	190	NA	NA	NA	NA	NA	NA	NA	NA	NA	30.78	9.99	20.79	NA
S-11	08/10/1992	750	29	13	43	120	NA	NA	NA	NA	NA	NA	NA	NA	NA	30.78	10.92	19.86	NA
S-11	11/09/1992	4100	32	62	120	1100	NA	NA	NA	NA	NA	NA	NA	NA	NA	30.78	10.44	20.34	NA
S-11	02/23/1993	760	15	13	37	140	NA	NA	NA	NA	NA	NA	NA	NA	NA	30.78	7.30	23.48	NA
S-11	06/07/1993	1700	40	16	100	360	NA	NA	NA	NA	NA	NA	NA	NA	NA	30.78	9.51	21.27	NA
S-11	08/13/1993	60	0.9	<0.5	0.8	1.2	NA	NA	NA	NA	NA	NA	NA	NA	NA	30.78	10.39	20.39	NA
S-11	11/18/1993	150	7.8	1.0	9.0	12	NA	NA	NA	NA	NA	NA	NA	NA	NA	30.78	10.64	20.14	NA
S-11	02/10/1994	4400	53	19	160	390	NA	NA	NA	NA	NA	NA	NA	NA	NA	30.78	8.50	22.28	NA
S-11	05/03/1994	65	1.5	<0.5	0.53	0.59	NA	NA	NA	NA	NA	NA	NA	NA	NA	30.78	9.42	21.36	NA
S-11	08/01/1994	240	18	6.7	6.9	18	NA	NA	NA	NA	NA	NA	NA	NA	NA	30.78	10.12	20.66	NA
S-11	11/08/1994	490	14	5.2	15	47	NA	NA	NA	NA	NA	NA	NA	NA	NA	30.78	8.84	21.94	NA
S-11	02/03/1995	380	4.1	0.9	1.4	5.1	NA	NA	NA	NA	NA	NA	NA	NA	NA	30.78	7.12	23.66	NA
S-11	05/04/1995	110	1.3	<0.5	1.1	1.8	NA	NA	NA	NA	NA	NA	NA	NA	NA	30.78	7.96	22.82	NA
S-11	08/02/1995	230	22	11	13	35	NA	NA	NA	NA	NA	NA	NA	NA	NA	30.78	9.88	20.90	NA
S-11	11/02/1995	200	26	10	10	30	NA	NA	NA	NA	NA	NA	NA	NA	NA	30.78	10.10	20.68	NA
S-11	02/02/1996	110	2.9	1.0	2.6	6.5	NA	NA	NA	NA	NA	NA	NA	NA	NA	30.78	7.33	23.45	NA
S-11	05/04/1996	<50	0.70	0.54	0.82	2.6	7.5	NA	NA	NA	NA	NA	NA	NA	NA	30.78	8.62	22.16	NA
S-11	08/02/1996	200	11	4.6	12	38	10	NA	NA	NA	NA	NA	NA	NA	NA	30.78	9.85	20.93	NA
S-11	10/02/1996	290	20	6.2	16	48	8.4	NA	NA	NA	NA	NA	NA	NA	NA	30.78	11.00	19.78	NA

**WELL CONCENTRATIONS**  
**Former Shell Service Station**  
**2800 Telegraph Avenue**  
**Oakland, CA**

Well ID	Date	TPPH (ug/L)	B (ug/L)	T (ug/L)	E (ug/L)	X (ug/L)	MTBE 8020 (ug/L)	MTBE 8260 (ug/L)	DIPE (ug/L)	ETBE (ug/L)	TAME (ug/L)	TBA (ug/L)	1,2- DCA (ug/L)	EDB (ug/L)	Ethanol (ug/L)	TOC (MSL)	Depth to Water (ft.)	GW Elevation (MSL)	SPH Thickness (ft.)
---------	------	----------------	-------------	-------------	-------------	-------------	------------------------	------------------------	----------------	----------------	----------------	---------------	-----------------------	---------------	-------------------	--------------	----------------------------	--------------------------	---------------------------

S-11	01/08/1997	56	2.0	<0.50	1.0	5.8	5.2	NA	NA	NA	NA	NA	NA	NA	NA	30.78	6.20	24.58	NA
S-11	04/17/1997	<50	0.88	<0.50	<0.50	<0.50	3.2	NA	NA	NA	NA	NA	NA	NA	NA	30.78	8.81	21.97	NA
S-11	07/01/1997	610	50	5.9	24	110	3.1	NA	NA	NA	NA	NA	NA	NA	NA	30.78	10.47	20.31	NA
S-11	10/07/1997	440	43	3.0	13	110	4.9	NA	NA	NA	NA	NA	NA	NA	NA	30.78	10.32	20.46	NA
S-11	04/19/1999	<50.0	0.530	<0.500	<0.500	5.22	<5.00	NA	NA	NA	NA	NA	NA	NA	NA	30.78	8.31	22.47	NA
S-11	07/09/1999	53	2.3	<0.50	<0.50	8.5	<2.5	NA	NA	NA	NA	NA	NA	NA	NA	30.78	9.19	21.59	NA
S-11	10/06/1999	1210	39.1	<10.0	26.4	139	<100	NA	NA	NA	NA	NA	NA	NA	NA	30.78	10.25	20.53	NA
S-11	NA	Well Abandoned		NA	NA	NA	NA	NA	NA	NA	NA	NA	NA	NA	NA	NA	NA	NA	NA

S-11 (D)	06/07/1993	1600	51	16	83	300	NA	NA	NA	NA	NA	NA	NA	NA	NA	30.78	NA	NA	NA
S-11 (D)	08/13/1993	70	2.1	<0.5	0.9	2.1	NA	NA	NA	NA	NA	NA	NA	NA	NA	30.78	NA	NA	NA
S-11 (D)	10/07/1997	360	39	2.0	7.2	74	4.9	NA	NA	NA	NA	NA	NA	NA	NA	30.78	NA	NA	NA

SR-1	05/04/1992	NA	NA	NA	NA	NA	NA	NA	NA	NA	NA	NA	NA	NA	NA	NA	9.02	NA	NA
SR-1	08/10/1992	NA	NA	NA	NA	NA	NA	NA	NA	NA	NA	NA	NA	NA	NA	NA	10.29	NA	NA
SR-1	11/09/1992	NA	NA	NA	NA	NA	NA	NA	NA	NA	NA	NA	NA	NA	NA	NA	10.92	NA	NA
SR-1	02/22/1993	NA	NA	NA	NA	NA	NA	NA	NA	NA	NA	NA	NA	NA	NA	NA	6.64	NA	NA
SR-1	06/07/1993	NA	NA	NA	NA	NA	NA	NA	NA	NA	NA	NA	NA	NA	NA	NA	7.36	NA	NA
SR-1	08/13/1993	NA	NA	NA	NA	NA	NA	NA	NA	NA	NA	NA	NA	NA	NA	NA	7.96	NA	NA
SR-1	11/18/1993	<50	<0.5	<0.5	<0.5	<0.5	NA	NA	NA	NA	NA	NA	NA	NA	NA	NA	10.02	NA	NA
SR-1	02/10/1994	NA	NA	NA	NA	NA	NA	NA	NA	NA	NA	NA	NA	NA	NA	NA	NA	NA	NA
SR-1	05/03/1994	NA	NA	NA	NA	NA	NA	NA	NA	NA	NA	NA	NA	NA	NA	NA	8.28	NA	NA
SR-1	08/01/1994	NA	NA	NA	NA	NA	NA	NA	NA	NA	NA	NA	NA	NA	NA	NA	7.98	NA	NA
SR-1	11/08/1994	NA	NA	NA	NA	NA	NA	NA	NA	NA	NA	NA	NA	NA	NA	NA	7.75	NA	NA
SR-1	02/03/1995	NA	NA	NA	NA	NA	NA	NA	NA	NA	NA	NA	NA	NA	NA	NA	7.20	NA	NA
SR-1	05/04/1995	NA	NA	NA	NA	NA	NA	NA	NA	NA	NA	NA	NA	NA	NA	NA	4.10	NA	NA
SR-1	08/02/1995	NA	NA	NA	NA	NA	NA	NA	NA	NA	NA	NA	NA	NA	NA	NA	5.31	NA	NA
SR-1	11/02/1995	NA	NA	NA	NA	NA	NA	NA	NA	NA	NA	NA	NA	NA	NA	NA	10.62	NA	NA



**WELL CONCENTRATIONS**  
**Former Shell Service Station**  
**2800 Telegraph Avenue**  
**Oakland, CA**

Well ID	Date	TPPH (ug/L)	B (ug/L)	T (ug/L)	E (ug/L)	X (ug/L)	MTBE 8020 (ug/L)	MTBE 8260 (ug/L)	DIPE (ug/L)	ETBE (ug/L)	TAME (ug/L)	TBA (ug/L)	1,2- DCA (ug/L)	EDB (ug/L)	Ethanol (ug/L)	TOC (MSL)	Depth to Water (ft.)	GW Elevation (MSL)	SPH Thickness (ft.)
SR-1	02/02/1996	90	6.1	6.7	2.8	8.5	NA	NA	NA	NA	NA	NA	NA	NA	NA	NA	7.30	NA	NA
SR-1	05/04/1996	NA	NA	NA	NA	NA	NA	NA	NA	NA	NA	NA	NA	NA	NA	NA	8.10	NA	NA
SR-1	08/02/1996	NA	NA	NA	NA	NA	NA	NA	NA	NA	NA	NA	NA	NA	NA	NA	8.10	NA	NA
SR-1	10/02/1996	NA	NA	NA	NA	NA	NA	NA	NA	NA	NA	NA	NA	NA	NA	NA	9.25	NA	NA
SR-1	01/08/1997	NA	NA	NA	NA	NA	NA	NA	NA	NA	NA	NA	NA	NA	NA	NA	7.18	NA	NA
SR-1	04/17/1997	NA	NA	NA	NA	NA	NA	NA	NA	NA	NA	NA	NA	NA	NA	NA	6.01	NA	NA
SR-1	07/01/1997	NA	NA	NA	NA	NA	NA	NA	NA	NA	NA	NA	NA	NA	NA	NA	8.36	NA	NA
SR-1	10/07/1997	NA	NA	NA	NA	NA	NA	NA	NA	NA	NA	NA	NA	NA	NA	NA	9.22	NA	NA
SR-1	01/07/1998	NA	NA	NA	NA	NA	NA	NA	NA	NA	NA	NA	NA	NA	NA	NA	7.45	NA	NA
SR-1	04/02/1998	NA	NA	NA	NA	NA	NA	NA	NA	NA	NA	NA	NA	NA	NA	NA	7.43	NA	NA
SR-1	07/02/1998	NA	NA	NA	NA	NA	NA	NA	NA	NA	NA	NA	NA	NA	NA	NA	9.87	NA	NA
SR-1	10/01/1998	NA	NA	NA	NA	NA	NA	NA	NA	NA	NA	NA	NA	NA	NA	NA	10.42	NA	NA
SR-1	01/12/1999	NA	NA	NA	NA	NA	NA	NA	NA	NA	NA	NA	NA	NA	NA	NA	10.24	NA	NA
SR-1	04/19/1999	NA	NA	NA	NA	NA	NA	NA	NA	NA	NA	NA	NA	NA	NA	NA	9.64	NA	NA
SR-1	07/09/1999	NA	NA	NA	NA	NA	NA	NA	NA	NA	NA	NA	NA	NA	NA	NA	8.40	NA	NA
SR-1	10/06/1999	NA	NA	NA	NA	NA	NA	NA	NA	NA	NA	NA	NA	NA	NA	NA	9.30	NA	NA
SR-1	03/07/2000	NA	NA	NA	NA	NA	NA	NA	NA	NA	NA	NA	NA	NA	NA	NA	5.25	NA	NA
SR-1	06/01/2000	NA	NA	NA	NA	NA	NA	NA	NA	NA	NA	NA	NA	NA	NA	NA	8.59	NA	NA
SR-1	09/08/2000	NA	NA	NA	NA	NA	NA	NA	NA	NA	NA	NA	NA	NA	NA	NA	9.22	NA	NA
SR-1	11/29/2000	NA	NA	NA	NA	NA	NA	NA	NA	NA	NA	NA	NA	NA	NA	NA	9.65	NA	NA
SR-1	03/09/2001	<50.0	<0.500	<0.500	<0.500	<0.500	<2.50	NA	NA	NA	NA	NA	NA	NA	NA	NA	6.78	NA	NA
SR-1	09/12/2001	NA	NA	NA	NA	NA	NA	<0.50	NA	NA	NA	NA	NA	NA	NA	NA	9.23	NA	NA
SR-1	09/18/2003	NA	NA	NA	NA	NA	NA	NA	NA	NA	NA	NA	NA	NA	NA	32.59	8.02	24.57	NA
SR-1	09/29/2003	<50	<0.50	<0.50	<0.50	<1.0	NA	<0.50	<2.0	<2.0	<2.0	<5.0	<0.50	<0.50	<50	32.59	8.35	24.24	NA
SR-1	11/20/2003	<50	<0.50	<0.50	<0.50	<1.0	NA	<0.50	<2.0	<2.0	<2.0	<5.0	<0.50	<0.50	<50	32.59	6.85	25.74	NA
SR-1	02/04/2004	<50	<0.50	<0.50	<0.50	<1.0	NA	<0.50	<2.0	<2.0	<2.0	<5.0	<0.50	<0.50	<50	32.59	6.58	26.01	NA
SR-1	04/21/2004	<50	<0.50	<0.50	<0.50	<1.0	NA	<0.50	NA	NA	NA	NA	NA	NA	NA	32.59	6.96	25.63	NA
SR-1	08/12/2004	<50	<0.50	<0.50	<0.50	<1.0	NA	<0.50	NA	NA	NA	NA	NA	NA	NA	32.59	8.42	24.17	NA

**WELL CONCENTRATIONS**  
**Former Shell Service Station**  
**2800 Telegraph Avenue**  
**Oakland, CA**

Well ID	Date	TPPH (ug/L)	B (ug/L)	T (ug/L)	E (ug/L)	X (ug/L)	MTBE 8020 (ug/L)	MTBE 8260 (ug/L)	DIPE (ug/L)	ETBE (ug/L)	TAME (ug/L)	TBA (ug/L)	1,2- DCA (ug/L)	EDB (ug/L)	Ethanol (ug/L)	TOC (MSL)	Depth to Water (ft.)	GW Elevation (MSL)	SPH Thickness (ft.)
SR-1	11/17/2004	<50 c	<0.50	<0.50	<0.50	<1.0	NA	<0.50	NA	NA	NA	NA	NA	NA	NA	32.59	7.30	25.29	NA
SR-1	02/08/2005	<50	<0.50	<0.50	<0.50	<1.0	NA	<0.50	NA	NA	NA	NA	NA	NA	NA	32.59	6.44	26.15	NA
SR-1	05/13/2005	<50	<0.50	<0.50	<0.50	<1.0	NA	<0.50	NA	NA	NA	NA	NA	NA	NA	32.59	6.33	26.26	NA
SR-1 (D)	11/18/1993	<50	<0.5	<0.5	<0.5	<0.5	NA	NA	NA	NA	NA	NA	NA	NA	NA	NA	NA	NA	NA

Abbreviations:

TPPH = Total petroleum hydrocarbons as gasoline by EPA Method 8260B; prior to September 29, 2003, analyzed by EPA Method 8015.

BTEX = Benzene, toluene, ethylbenzene, xylenes by EPA Method 8260B; prior to September 29, 2003, analyzed by EPA Method 8020.

MTBE = Methyl tertiary butyl ether

DIPE = Di-isopropyl ether, analyzed by EPA Method 8260

ETBE = Ethyl tertiary butyl ether, analyzed by EPA Method 8260

TAME = Tertiary amyl methyl ether, analyzed by EPA Method 8260

TBA = Tertiary butyl alcohol, analyzed by EPA Method 8260

1,2-DCA = 1,2-dichloroethane, analyzed by EPA Method 8260

EDB = 1,2-dibromomethane or ethylene dibromide, analyzed by EPA Method 8260

TOC = Top of Casing Elevation

TOB = Top of Wellbox Elevation

SPH = Separate-Phase Hydrocarbons

GW = Groundwater

ug/L = parts per billion

MSL = Mean sea level

ft. = Feet

<n = Below detection limit

(D) = Duplicate sample

NA = Not applicable

**WELL CONCENTRATIONS**  
**Former Shell Service Station**  
**2800 Telegraph Avenue**  
**Oakland, CA**

Well ID	Date	TPPH (ug/L)	B (ug/L)	T (ug/L)	E (ug/L)	X (ug/L)	MTBE 8020 (ug/L)	MTBE 8260 (ug/L)	DIPE (ug/L)	ETBE (ug/L)	TAME (ug/L)	TBA (ug/L)	1,2- DCA (ug/L)	EDB (ug/L)	Ethanol (ug/L)	TOC (MSL)	Depth to Water (ft.)	GW Elevation (MSL)	SPH Thickness (ft.)
---------	------	----------------	-------------	-------------	-------------	-------------	------------------------	------------------------	----------------	----------------	----------------	---------------	-----------------------	---------------	-------------------	--------------	----------------------------	--------------------------	---------------------------

Notes:

a = Chromatogram pattern indicated the presence of an unidentified hydrocarbon.

b = This sample analyzed outside of EPA recommended hold time.

c = The concentration reported reflects individual or discrete unidentified peaks not matching a typical fuel pattern.

d = Analyzed by EPA Method 8015B (M).

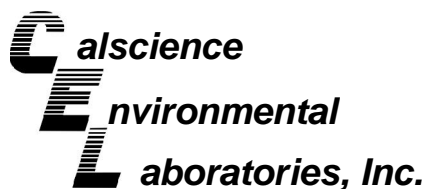
e = Analyte was detected at a concentration below the reporting limit and above the laboratory method detection limit. Reported value is estimated.

Ethanol analyzed by EPA Method 8260B.

Prior to September 18, 2003, depths to water and groundwater elevation referenced to Top of Box elevation.

Active wells surveyed July 29, 2002 by Virgil Chavez Land Surveying of Vallejo, CA.

1Q06 Top of Casing elevation for well S-3R provided by Cambria Environmental Technology, Inc.



July 10, 2007

Michael Ninokata  
Blaine Tech Services, Inc.  
1680 Rogers Avenue  
San Jose, CA 95112-1105

Subject: **CalScience Work Order No.: 07-06-2348**  
**Client Reference: 2800 Telegraph Ave., Oakland, CA**

Dear Client:

Enclosed is an analytical report for the above-referenced project. The samples included in this report were received 6/30/2007 and analyzed in accordance with the attached chain-of-custody.

Unless otherwise noted, all analytical testing was accomplished in accordance with the guidelines established in our Quality Systems Manual, applicable standard operating procedures, and other related documentation. The original report of subcontracted analysis, if any, is provided herein, and follows the standard CalScience data package. The results in this analytical report are limited to the samples tested and any reproduction thereof must be made in its entirety.

If you have any questions regarding this report, please do not hesitate to contact the undersigned.

Sincerely,

A handwritten signature in black ink, appearing to read 'Don Burley', is written over a white background.

CalScience Environmental  
Laboratories, Inc.  
Don Burley  
Project Manager

## Analytical Report



Blaine Tech Services, Inc.  
1680 Rogers Avenue  
San Jose, CA 95112-1105

Date Received: 06/30/07  
Work Order No: 07-06-2348  
Preparation: EPA 5030B  
Method: EPA 8015B (M)

Project: 2800 Telegraph Ave., Oakland, CA

Page 1 of 1

Client Sample Number	Lab Sample Number	Date Collected	Matrix	Instrument	Date Prepared	Date Analyzed	QC Batch ID
S-3R	07-06-2348-1	06/28/07	Aqueous	GC 30	07/02/07	07/03/07	070702B03

Parameter	Result	RL	DF	Qual	Units
TPH as Gasoline	280	50	1		ug/L
<u>Surrogates:</u>	<u>REC (%)</u>	<u>Control Limits</u>		<u>Qual</u>	
1,4-Bromofluorobenzene	85	38-134			

S-6	07-06-2348-2	06/28/07	Aqueous	GC 30	07/02/07	07/03/07	070702B03
-----	--------------	----------	---------	-------	----------	----------	-----------

Parameter	Result	RL	DF	Qual	Units
TPH as Gasoline	2200	500	10		ug/L
<u>Surrogates:</u>	<u>REC (%)</u>	<u>Control Limits</u>		<u>Qual</u>	
1,4-Bromofluorobenzene	87	38-134			

S-8	07-06-2348-3	06/28/07	Aqueous	GC 30	07/02/07	07/03/07	070702B03
-----	--------------	----------	---------	-------	----------	----------	-----------

Parameter	Result	RL	DF	Qual	Units
TPH as Gasoline	1500	50	1		ug/L
<u>Surrogates:</u>	<u>REC (%)</u>	<u>Control Limits</u>		<u>Qual</u>	
1,4-Bromofluorobenzene	107	38-134			

Method Blank	099-12-436-628	N/A	Aqueous	GC 30	07/02/07	07/03/07	070702B03
--------------	----------------	-----	---------	-------	----------	----------	-----------

Parameter	Result	RL	DF	Qual	Units
TPH as Gasoline	ND	50	1		ug/L
<u>Surrogates:</u>	<u>REC (%)</u>	<u>Control Limits</u>		<u>Qual</u>	
1,4-Bromofluorobenzene	76	38-134			

RL - Reporting Limit , DF - Dilution Factor , Qual - Qualifiers

## Analytical Report

Blaine Tech Services, Inc.  
1680 Rogers Avenue  
San Jose, CA 95112-1105

Date Received: 06/30/07  
Work Order No: 07-06-2348  
Preparation: EPA 5030B  
Method: EPA 8260B  
Units: ug/L

Project: 2800 Telegraph Ave., Oakland, CA

Page 1 of 1

Client Sample Number	Lab Sample Number	Date Collected	Matrix	Instrument	Date Prepared	Date Analyzed	QC Batch ID
S-3R	07-06-2348-1	06/28/07	Aqueous	GC/MS CC	07/06/07	07/07/07	070706L02

Comment(s): -Results were evaluated to the MDL, concentrations  $\geq$  to the MDL but  $<$  RL, if found, are qualified with a "J" flag.

Parameter	Result	RL	MDL	DF	Qual	Parameter	Result	RL	MDL	DF	Qual
Benzene	0.17	0.50	0.14	1	J	p/m-Xylene	0.74	1.0	0.54	1	J
Ethylbenzene	1.6	1.0	0.23	1		o-Xylene	ND	1.0	0.17	1	
Toluene	0.35	1.0	0.27	1	J						
Surrogates:	REC (%)	Control Limits		Qual		Surrogates:	REC (%)	Control Limits		Qual	
Dibromofluoromethane	101	74-140				1,2-Dichloroethane-d4	93	74-146			
Toluene-d8	103	88-112				1,4-Bromofluorobenzene	101	74-110			

S-6	07-06-2348-2	06/28/07	Aqueous	GC/MS CC	07/06/07	07/07/07	070706L02
-----	--------------	----------	---------	----------	----------	----------	-----------

Comment(s): -Results were evaluated to the MDL, concentrations  $\geq$  to the MDL but  $<$  RL, if found, are qualified with a "J" flag.

Parameter	Result	RL	MDL	DF	Qual	Parameter	Result	RL	MDL	DF	Qual
Benzene	4.4	0.50	0.14	1		p/m-Xylene	3.0	1.0	0.54	1	
Ethylbenzene	0.97	1.0	0.23	1	J	o-Xylene	0.51	1.0	0.17	1	J
Toluene	2.1	1.0	0.27	1							
Surrogates:	REC (%)	Control Limits		Qual		Surrogates:	REC (%)	Control Limits		Qual	
Dibromofluoromethane	96	74-140				1,2-Dichloroethane-d4	93	74-146			
Toluene-d8	109	88-112				1,4-Bromofluorobenzene	102	74-110			

S-8	07-06-2348-3	06/28/07	Aqueous	GC/MS CC	07/06/07	07/07/07	070706L02
-----	--------------	----------	---------	----------	----------	----------	-----------

Comment(s): -Results were evaluated to the MDL, concentrations  $\geq$  to the MDL but  $<$  RL, if found, are qualified with a "J" flag.


Parameter	Result	RL	MDL	DF	Qual	Parameter	Result	RL	MDL	DF	Qual
Benzene	0.30	0.50	0.14	1	J	p/m-Xylene	6.4	1.0	0.54	1	
Ethylbenzene	1.7	1.0	0.23	1		o-Xylene	0.41	1.0	0.17	1	J
Toluene	0.76	1.0	0.27	1	J						
Surrogates:	REC (%)	Control Limits		Qual		Surrogates:	REC (%)	Control Limits		Qual	
Dibromofluoromethane	100	74-140				1,2-Dichloroethane-d4	92	74-146			
Toluene-d8	109	88-112				1,4-Bromofluorobenzene	102	74-110			

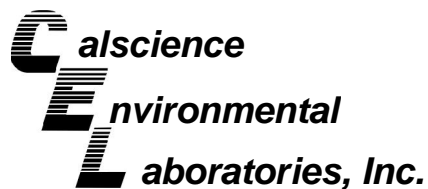
Method Blank	099-10-006-22,014	N/A	Aqueous	GC/MS CC	07/06/07	07/07/07	070706L02
--------------	-------------------	-----	---------	----------	----------	----------	-----------

Comment(s): -Results were evaluated to the MDL, concentrations  $\geq$  to the MDL but  $<$  RL, if found, are qualified with a "J" flag.

Parameter	Result	RL	MDL	DF	Qual	Parameter	Result	RL	MDL	DF	Qual
Benzene	ND	0.50	0.14	1		p/m-Xylene	ND	1.0	0.54	1	
Ethylbenzene	ND	1.0	0.23	1		o-Xylene	ND	1.0	0.17	1	
Toluene	ND	1.0	0.27	1							
Surrogates:	REC (%)	Control Limits		Qual		Surrogates:	REC (%)	Control Limits		Qual	
Dibromofluoromethane	102	74-140				1,2-Dichloroethane-d4	97	74-146			
Toluene-d8	105	88-112				1,4-Bromofluorobenzene	99	74-110			

RL - Reporting Limit , DF - Dilution Factor , Qual - Qualifiers





## Quality Control - Spike/Spike Duplicate



Blaine Tech Services, Inc.  
1680 Rogers Avenue  
San Jose, CA 95112-1105

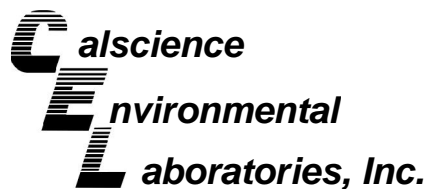
Date Received: 06/30/07  
Work Order No: 07-06-2348  
Preparation: EPA 5030B  
Method: EPA 8015B (M)

Project 2800 Telegraph Ave., Oakland, CA

Quality Control Sample ID	Matrix	Instrument	Date Prepared	Date Analyzed	MS/MSD Batch Number
07-07-0026-1	Aqueous	GC 30	07/02/07	07/03/07	070702S02

Parameter	MS %REC	MSD %REC	%REC CL	RPD	RPD CL	Qualifiers
TPH as Gasoline	80	82	68-122	2	0-18	

RPD - Relative Percent Difference , CL - Control Limit



## Quality Control - Spike/Spike Duplicate



Blaine Tech Services, Inc.  
1680 Rogers Avenue  
San Jose, CA 95112-1105


Date Received: 06/30/07  
Work Order No: 07-06-2348  
Preparation: EPA 5030B  
Method: EPA 8260B

Project 2800 Telegraph Ave., Oakland, CA

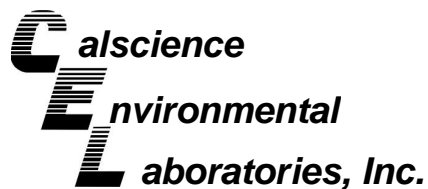
Quality Control Sample ID	Matrix	Instrument	Date Prepared	Date Analyzed	MS/MSD Batch Number
S-3R	Aqueous	GC/MS CC	07/06/07	07/07/07	070706S02

Parameter	MS %REC	MSD %REC	%REC CL	RPD	RPD CL	Qualifiers
Benzene	108	106	88-118	2	0-7	
Carbon Tetrachloride	91	88	67-145	4	0-11	
Chlorobenzene	106	106	88-118	0	0-7	
1,2-Dichlorobenzene	104	104	86-116	0	0-8	
1,1-Dichloroethene	96	94	70-130	3	0-25	
Toluene	109	106	87-123	3	0-8	
Trichloroethene	103	100	79-127	4	0-10	
Vinyl Chloride	100	94	69-129	5	0-13	
Methyl-t-Butyl Ether (MTBE)	92	87	71-131	5	0-13	
Tert-Butyl Alcohol (TBA)	100	94	36-168	7	0-45	
Diisopropyl Ether (DIPE)	114	110	81-123	4	0-9	
Ethyl-t-Butyl Ether (ETBE)	103	100	72-126	3	0-12	
Tert-Amyl-Methyl Ether (TAME)	108	106	72-126	2	0-12	
Ethanol	160	148	53-149	7	0-31	3

RPD - Relative Percent Difference , CL - Control Limit







## Quality Control - LCS/LCS Duplicate



Blaine Tech Services, Inc.  
1680 Rogers Avenue  
San Jose, CA 95112-1105

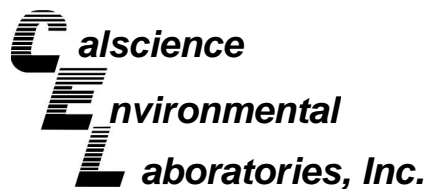
Date Received: N/A  
Work Order No: 07-06-2348  
Preparation: EPA 5030B  
Method: EPA 8015B (M)

Project: 2800 Telegraph Ave., Oakland, CA

Quality Control Sample ID	Matrix	Instrument	Date Prepared	Date Analyzed	LCS/LCSD Batch Number
099-12-436-628	Aqueous	GC 30	07/02/07	07/03/07	070702B03

<u>Parameter</u>	<u>LCS %REC</u>	<u>LCSD %REC</u>	<u>%REC CL</u>	<u>RPD</u>	<u>RPD CL</u>	<u>Qualifiers</u>
TPH as Gasoline	92	95	78-120	4	0-10	

RPD - Relative Percent Difference , CL - Control Limit



## Quality Control - LCS/LCS Duplicate



Blaine Tech Services, Inc.  
1680 Rogers Avenue  
San Jose, CA 95112-1105

Date Received: N/A  
Work Order No: 07-06-2348  
Preparation: EPA 5030B  
Method: EPA 8260B

Project: 2800 Telegraph Ave., Oakland, CA

Quality Control Sample ID	Matrix	Instrument	Date Prepared	Date Analyzed	LCS/LCSD Batch Number
099-10-006-22,014	Aqueous	GC/MS CC	07/06/07	07/07/07	070706L02

<u>Parameter</u>	<u>LCS %REC</u>	<u>LCSD %REC</u>	<u>%REC CL</u>	<u>RPD</u>	<u>RPD CL</u>	<u>Qualifiers</u>
Benzene	106	107	84-120	1	0-8	
Carbon Tetrachloride	85	88	63-147	3	0-10	
Chlorobenzene	105	109	89-119	3	0-7	
1,2-Dichlorobenzene	104	106	89-119	1	0-9	
1,1-Dichloroethene	92	94	77-125	3	0-16	
Toluene	107	107	83-125	0	0-9	
Trichloroethene	99	100	89-119	1	0-8	
Vinyl Chloride	92	97	63-135	5	0-13	
Methyl-t-Butyl Ether (MTBE)	97	91	82-118	6	0-13	
Tert-Butyl Alcohol (TBA)	92	76	46-154	19	0-32	
Diisopropyl Ether (DIPE)	108	112	81-123	4	0-11	
Ethyl-t-Butyl Ether (ETBE)	100	103	74-122	2	0-12	
Tert-Amyl-Methyl Ether (TAME)	108	109	76-124	1	0-10	
Ethanol	125	131	60-138	5	0-32	

RPD - Relative Percent Difference , CL - Control Limit

Work Order Number: 07-06-2348

---

<u>Qualifier</u>	<u>Definition</u>
*	See applicable analysis comment.
1	Surrogate compound recovery was out of control due to a required sample dilution, therefore, the sample data was reported without further clarification.
2	Surrogate compound recovery was out of control due to matrix interference. The associated method blank surrogate spike compound was in control and, therefore, the sample data was reported without further clarification.
3	Recovery of the Matrix Spike or Matrix Spike Duplicate compound was out of control due to matrix interference. The associated LCS and/or LCSD was in control and, therefore, the sample data was reported without further clarification.
4	The MS/MSD RPD was out of control due to matrix interference. The LCS/LCSD RPD was in control and, therefore, the sample data was reported without further clarification.
5	The PDS/PDSD associated with this batch of samples was out of control due to a matrix interference effect. The associated batch LCS/LCSD was in control and, hence, the associated sample data was reported with no further corrective action required.
A	Result is the average of all dilutions, as defined by the method.
B	Analyte was present in the associated method blank.
C	Analyte presence was not confirmed on primary column.
E	Concentration exceeds the calibration range.
H	Sample received and/or analyzed past the recommended holding time.
J	Analyte was detected at a concentration below the reporting limit and above the laboratory method detection limit. Reported value is estimated.
N	Nontarget Analyte.
ND	Parameter not detected at the indicated reporting limit.
Q	Spike recovery and RPD control limits do not apply resulting from the parameter concentration in the sample exceeding the spike concentration by a factor of four or greater.
U	Undetected at the laboratory method detection limit.
X	% Recovery and/or RPD out-of-range.
Z	Analyte presence was not confirmed by second column or GC/MS analysis.



LAB: **SHELL Chain Of Custody Record**

- TA - Irvine, California
- TA - Morgan Hill, California
- TA - Sacramento, California
- TA - Nashville, Tennessee
- Calscience
- Other \_\_\_\_\_

**NAME OF PERSON TO BILL: Denis Brown**

ENVIRONMENTAL SERVICES  CHECK BOX TO VERIFY IF NO INCIDENT # APPLIES

NETWORK DEV / FE  BILL CONSULTANT

COMPLIANCE  RMT/CRMT

INCIDENT # (ES ONLY): 9 7 0 9 3 3 9 8

DATE: **6-28-07**

PAGE: **1** of **1**

SAMPLING COMPANY: **Blaine Tech Services** LOG CODE: **BTSS**

ADDRESS: **1680 Rogers Avenue, San Jose, CA 95112**

PROJECT CONTACT (Hardcopy or PDF Report to): **Michael Ninokata**

TELEPHONE: **408-573-0555** FAX: **408-573-7771** E-MAIL: **mninokata@blainetech.com**

SITE ADDRESS: Street and City: **2800 Telegraph Ave., Oakland** State: **CA** GLOBAL ID NO.: **T0600101244**

EDF DELIVERABLE TO (Name, Company, Office Location): **Dennis Baertschi, CRA, Eureka Office** PHONE NO.: **707-268-3813** E-MAIL: **sonomaedf@craworld.com** CONSULTANT PROJECT NO.: **070628-043**

SAMPLER NAME(S) (Print): **Dave Walter** LAB USE ONLY: **06-2348**

TAT (STD IS 10 BUSINESS DAYS / RUSH IS CALENDAR DAYS):  STD  5 DAY  3 DAY  2 DAY  24 HOURS  RESULTS NEEDED ON WEEKEND

LA - RWQCB REPORT FORMAT  UST AGENCY: \_\_\_\_\_

**REQUESTED ANALYSIS**

**FIELD NOTES:**  
Container/Preservative or PID Readings or Laboratory Notes


TEMPERATURE ON RECEIPT C°

LAB USE ONLY	Field Sample Identification	SAMPLING		MATRIX	NO. OF CONT.	TPH - Gas, Purgeable (8260B)	TPH - Diesel, Extractable (8015M)	BTEX (8260B)	5 Oxygenates (8260B) (MTBE, TBA, DIPE, TAME, ETBE)	MTBE (8260B)	TBA (8260B)	DIPE (8260B)	TAME (8260B)	ETBE (8260B)	1,2 DCA (8260B)	EDB (8260B)	Ethanol (8260B)	Methanol (8015M)	TDS (160.1)	Total Iron (6010B)
		DATE	TIME																	
	S-3R	6/28	1331	W	5	X	X													
	S-6	↓	1408	↓	↓	X	X													
	S-8	↓	1348	↓	↓	X	X													

Relinquished by: (Signature) **David C. Valt** Received by: (Signature) **David C. Valt (Sample Custodian)** Date: **6-28-07** Time: **1545**

Relinquished by: (Signature) **Shirley Valt GSO** Received by: (Signature) **Shirley Valt GSO** Date: **6/29/07** Time: **1600**

Relinquished by: (Signature) **GSO** Received by: (Signature) **Shirley Valt GSO** Date: **6-30-07** Time: **10:05**



WORK ORDER #: 07 - 06 - 2348

Cooler 1 of 1

SAMPLE RECEIPT FORM

CLIENT: BTS

DATE: 6-30-07

TEMPERATURE - SAMPLES RECEIVED BY:

CALSCIENCE COURIER:

- Chilled, cooler with temperature blank provided.
Chilled, cooler without temperature blank.
Chilled and placed in cooler with wet ice.
Ambient and placed in cooler with wet ice.
Ambient temperature.
°C Temperature blank.

LABORATORY (Other than Calscience Courier):

- 2.5 °C Temperature blank.
°C IR thermometer.
Ambient temperature.

Initial: DW

CUSTODY SEAL INTACT:

Sample(s): Cooler: No (Not Intact): Not Present: [checked]

Initial: DW

SAMPLE CONDITION:

Table with 4 columns: Description, Yes, No, N/A. Rows include Chain-Of-Custody document(s), Sampler's name, Sample container label(s), Sample container(s) intact, Correct containers and volume, Proper preservation, VOA vial(s) free of headspace, Tedlar bag(s) free of condensation.

Initial: DW

COMMENTS:

Blank lines for handwritten comments.

# SHELL WELLHEAD INSPECTION FORM

(FOR SAMPLE TECHNICIAN)

Site Address 2800 Telegraph Ave Oakland Date 6-28-07

Job Number 070628-0w-3 Technician DW Page 1 of 1

Well ID	Well Inspected - No Corrective Action Required	Well Box Meets Compliance Requirements *See Below	Water Bailed From Wellbox	Cap Replaced	Lock Replaced	Well Not Inspected (explain in notes)	New Deficiency Identified	Previously Identified Deficiency Persists	Notes
S-3R		No						X	No tag
S-6		No						X	Christy box
S-8		No						X	Christy box

\*Well box must meet all three criteria to be compliant: 1) WELL IS SECURABLE BY DESIGN (12" or less) 2) WELL IS MARKED WITH THE WORDS "MONITORING WELL" (12" or less) 3) WELL TAG IS PRESENT, SECURE, AND CORRECT

Notes: \_\_\_\_\_

## WELL GAUGING DATA

Project # 070628-0w-3 Date 6.28.07 Client Shell

Site 2800 Telegraph Ave Oakland

Well ID	Time	Well Size (in.)	Sheen / Odor	Depth to Immiscible Liquid (ft.)	Thickness of Immiscible Liquid (ft.)	Volume of Immiscibles Removed (ml)	Depth to water (ft.)	Depth to well bottom (ft.)	Survey Point: TOB or <u>TOC</u>	Notes
S-3R	1315	4					8.11	13.41	↓	
S-6	1355	3				8.80	21.65			
S-8	1337	3				9.52	18.90			

## SHELL WELL MONITORING DATA SHEET

BTS #: 070628-DW-3	Site: 2800 Telegraph Ave
Sampler: DW	Date: 6-28-07
Well I.D.: S-3R	Well Diameter: 2 3 <u>4</u> 6 8
Total Well Depth (TD): 13.4	Depth to Water (DTW): 8.11
Depth to Free Product:	Thickness of Free Product (feet):
Referenced to: <u>PVO</u> Grade	D.O. Meter (if req'd): YSI HACH
DTW with 80% Recharge [(Height of Water Column x 0.20) + DTW]: 9.17	

Purge Method:  Bailor       Waterra      Sampling Method:  Bailor  
 Disposable Bailor       Peristaltic       Disposable Bailor  
 Positive Air Displacement       Extraction Pump       Extraction Port  
 Electric Submersible       Other \_\_\_\_\_       Dedicated Tubing

Other: \_\_\_\_\_

3.4 (Gals.) X 3 = 10.2 Gals.  
 1 Case Volume      Specified Volumes      Calculated Volume

Well Diameter	Multiplier	Well Diameter	Multiplier
1"	0.04	4"	0.65
2"	0.16	6"	1.47
3"	0.37	Other	radius <sup>2</sup> * 0.163

Time	Temp (°F)	pH	Cond. (mS or <u>µS</u> )	Turbidity (NTUs)	Gals. Removed	Observations
1319	71.1	7.0	1443	361	3.4	
1320	70.0	6.9	862	485	6.8	
1321	69.4	6.8	548	773	10.2	

Did well dewater? Yes  No  Gallons actually evacuated: 10.2

Sampling Date: 6-28-07      Sampling Time: 1331      Depth to Water: 9.17

Sample I.D.: S-3R      Laboratory: STL      Other: CalScience

Analyzed for: TPH-G BTEX      MTBE      TPH-D      Other:

EB I.D. (if applicable): @ Time      Duplicate I.D. (if applicable):

Analyzed for: TPH-G      BTEX      MTBE      TPH-D      Other:

D.O. (if req'd):	Pre-purge:	mg/L	Post-purge:	mg/L
O.R.P. (if req'd):	Pre-purge:	mV	Post-purge:	mV



## SHELL WELL MONITORING DATA SHEET

BTS #: <b>070628-DW-3</b>	Site: <b>2800 Telegraph Ave</b>
Sampler: <b>DW</b>	Date: <b>6-28-07</b>
Well I.D.: <b>5.6</b>	Well Diameter: 2 <b>(3)</b> 4 6 8 _____
Total Well Depth (TD): <b>21.65</b>	Depth to Water (DTW): <b>8.80</b>
Depth to Free Product:	Thickness of Free Product (feet):
Referenced to: <b>(PVO)</b> Grade	D.O. Meter (if req'd): YSI HACH
DTW with 80% Recharge [(Height of Water Column x 0.20) + DTW]: <b>11.37</b>	

Purge Method: <input type="checkbox"/> Bailer <input type="checkbox"/> Disposable Bailer <input type="checkbox"/> Positive Air Displacement <input checked="" type="checkbox"/> Electric Submersible	Waterra <input type="checkbox"/> Peristaltic <input type="checkbox"/> Extraction Pump Other: _____	Sampling Method: <input checked="" type="checkbox"/> Bailer <input type="checkbox"/> Disposable Bailer <input type="checkbox"/> Extraction Port <input type="checkbox"/> Dedicated Tubing Other: _____
---	---	--

$4.8 \text{ (Gals.)} \times 3 = 14.4 \text{ Gals.}$ 1 Case Volume      Specified Volumes      Calculated Volume	<table border="1" style="width: 100%; border-collapse: collapse;"> <thead> <tr> <th>Well Diameter</th> <th>Multiplier</th> <th>Well Diameter</th> <th>Multiplier</th> </tr> </thead> <tbody> <tr> <td>1"</td> <td>0.04</td> <td>4"</td> <td>0.65</td> </tr> <tr> <td>2"</td> <td>0.16</td> <td>6"</td> <td>1.47</td> </tr> <tr> <td>3"</td> <td>0.37</td> <td>Other</td> <td>radius<sup>2</sup> * 0.163</td> </tr> </tbody> </table>	Well Diameter	Multiplier	Well Diameter	Multiplier	1"	0.04	4"	0.65	2"	0.16	6"	1.47	3"	0.37	Other	radius <sup>2</sup> * 0.163
Well Diameter	Multiplier	Well Diameter	Multiplier														
1"	0.04	4"	0.65														
2"	0.16	6"	1.47														
3"	0.37	Other	radius <sup>2</sup> * 0.163														

Time	Temp (°F)	pH	Cond. (mS or µS)	Turbidity (NTUs)	Gals. Removed	Observations
1358	69.4	6.6	425	100	4.8	odor
						well dewatered @ 5 g/s
1408	67.8	6.7	422	37	-	odor

Did well dewater?  Yes    No      Gallons actually evacuated: **5**

Sampling Date: **6-28-07**    Sampling Time: **1408**    Depth to Water: **11.37**

Sample I.D.: **S-6**      Laboratory: STL    Other: **CalScience**

Analyzed for:  TPH-D     BTEX    MTBE    TPH-D    Other:

EB I.D. (if applicable): @ Time      Duplicate I.D. (if applicable):

Analyzed for: TPH-G    BTEX    MTBE    TPH-D    Other:

D.O. (if req'd):	Pre-purge:	mg/L	Post-purge:	mg/L
O.R.P. (if req'd):	Pre-purge:	mV	Post-purge:	mV

## SHELL WELL MONITORING DATA SHEET

BTS #: <u>070628-DW-3</u>	Site: <u>2800 Telegraph Ave</u>
Sampler: <u>DW</u>	Date: <u>6-28-07</u>
Well I.D.: <u>5-8</u>	Well Diameter: 2 <u>(3)</u> 4 6 8 _____
Total Well Depth (TD): <u>18.90</u>	Depth to Water (DTW): <u>9.52</u>
Depth to Free Product:	Thickness of Free Product (feet):
Referenced to: <u>PVD</u> Grade	D.O. Meter (if req'd): YSI HACH
DTW with 80% Recharge [(Height of Water Column x 0.20) + DTW]: <u>11.39</u>	

Purge Method: Bailer Disposable Bailer Positive Air Displacement <input checked="" type="checkbox"/> Electric Submersible	Waterra Peristaltic Extraction Pump Other _____	Sampling Method: <input checked="" type="checkbox"/> Bailer Disposable Bailer Extraction Port Dedicated Tubing Other: _____
--	--	---

<u>3.5</u> (Gals.) X	<u>3</u> Specified Volumes	= <u>10.5</u> Gals. Calculated Volume
----------------------	----------------------------	---------------------------------------

Well Diameter	Multiplier	Well Diameter	Multiplier
1"	0.04	4"	0.65
2"	0.16	6"	1.47
3"	0.37	Other	radius <sup>2</sup> * 0.163

Time	Temp (°F)	pH	Cond. (mS or <u>µS</u> )	Turbidity (NTUs)	Gals. Removed	Observations
<u>1340</u>	<u>71.1</u>	<u>6.5</u>	<u>591</u>	<u>226</u>	<u>3.5</u>	
	<u>well dewatered @</u>			<u>5 g/s</u>		
<u>1348</u>	<u>68.9</u>	<u>6.6</u>	<u>681</u>	<u>42</u>	<u>-</u>	

Did well dewater?  Yes No Gallons actually evacuated: 5

Sampling Date: 6-28-07 Sampling Time: 1348 Depth to Water: 11.30

Sample I.D.: S-8 Laboratory: STL Other CalScience

Analyzed for:  TPH-G  BTEX MTBE TPH-D Other:

EB I.D. (if applicable): @ Time Duplicate I.D. (if applicable):

Analyzed for: TPH-G BTEX MTBE TPH-D Other:

D.O. (if req'd):	Pre-purge:	mg/L	Post-purge:	mg/L
O.R.P. (if req'd):	Pre-purge:	mV	Post-purge:	mV