



Brian Waite  
Project Manager  
Marketing Business Unit

Chevron Environmental  
Management Company  
6101 Bollinger Canyon Road  
San Ramon, CA 94583  
Tel (925) 790-6486  
BWaite@Chevron.com

December 12, 2012

Alameda County Environmental Health  
1131 Harbor Bay Parkway, Suite 250  
Alameda, CA 94502-6577

**RECEIVED**

*By Alameda County Environmental Health at 4:26 pm, Dec 19, 2012*

Re: Chevron Facility # 91583

Address: 5509 Martin Luther King Jr. Way, Oakland, CA

I have reviewed the attached report titled Second Semi-Annual 2012 Groundwater Monitoring Report and dated December 12, 2012.

I agree with the conclusions and recommendations presented in the referenced report. The information in this report is accurate to the best of my knowledge and all local Agency/Regional Board guidelines have been followed. This report was prepared by Conestoga-Rovers & Associates, upon whose assistance and advice I have relied.


This letter is submitted pursuant to the requirements of California Water Code Section 13267(b)(1) and the regulating implementation entitled Appendix A pertaining thereto.

I declare under penalty of perjury that the foregoing is true and correct.

Sincerely,

**Brian A. Waite**

Brian Waite  
Project Manager

 Digitally signed by Brian A. Waite  
DN: cn=Brian A. Waite, o=Chevron Environmental Management Company,  
ou=Marketing Business Unit, email=BWaite@chevron.com, c=US  
Date: 2012.12.12 12:13:08 -08'00'

Enclosure: Report



**CONESTOGA-ROVERS  
& ASSOCIATES**

10969 Trade Center Drive  
Rancho Cordova, California 95670  
Telephone: (916) 889-8900 Fax: (916) 889-8999  
<http://www.craworld.com>

December 12, 2012

Reference No. 611960D

Mr. Mark Detterman, P.G., C.E.G.  
Alameda County Environmental Health (ACEH)  
1131 Harbor Bay Parkway, Suite 250  
Alameda, California 94502-6577

Re: Second Semi-Annual 2012 Groundwater Monitoring Report  
Former Chevron Service Station 91583  
5509 Martin Luther King Jr. Way  
Oakland, California  
Case No. RO0000002

---

Dear Mr. Detterman:

Conestoga-Rovers & Associates (CRA) is submitting this *Second Semi-Annual 2012 Groundwater Monitoring Report* for the site referenced above (Figure 1) on behalf of Chevron Environmental Management Company (Chevron). Groundwater monitoring and sampling was performed by Gettler-Ryan Inc. (G-R) of Dublin, California. A copy of G-R's *Groundwater Monitoring and Sampling Report* is included as Attachment A. Current and historical groundwater monitoring data are presented in Tables 1 and 2 of Attachment A. A copy of the laboratory analytical report is also included in Attachment A.

### **RESULTS OF SECOND SEMI-ANNUAL 2012 EVENT**

On September 14, 2012, G-R gauged the site wells and sampled wells MW-7 and MW-8 per the established schedule.

Results of the current monitoring event indicate the following:

- |                              |  |
|------------------------------|--|
| • Groundwater Flow Direction | Northwest (see Figure 1 of Attachment A) |
| • Hydraulic Gradient         | 0.01 to 0.02                             |
| • Approximate Depth to Water | 10 to 13 feet below grade                |

---

Equal  
Employment Opportunity  
Employer

---



December 12, 2012

Reference No. 611960D

- 2 -

The analytical results of the current sampling event are presented below in Table A and summarized on Figure 2.

TABLE A: GROUNDWATER ANALYTICAL DATA							
Well ID	TPH <sub>mo</sub> (µg/L)	TPH <sub>g</sub> (µg/L)	Benzene (µg/L)	Toluene (µg/L)	Ethylbenzene (µg/L)	Total Xylenes (µg/L)	MTBE (µg/L)
MW-1	Sampled Annually						
MW-2	Sampled Annually						
MW-3	Sampled Annually						
MW-4	Sampled Annually						
MW-5	Sampled Annually						
MW-6	Sampled Annually						
MW-7	1,100	<50	<0.5	<0.5	<0.5	<0.5	2
MW-8	72	61	<0.5	<0.5	<0.5	<0.5	2
ESL	210	210	46	130	43	100	1,800
µg/L	Micrograms per liter						
<	Indicates constituent was not detected at or above laboratory reporting limit						
ESL	Groundwater Environmental Screening Level - Table B, Groundwater is not a current or potential source of drinking water - RWQCB, May 2008						

## CONCLUSIONS AND RECOMMENDATIONS

Results of this semi-annual groundwater monitoring and sampling event indicate:

- Only a low concentration of total petroleum hydrocarbons as gasoline (TPHg) was detected in MW-8; the concentrations in this well have steadily declined and the current concentration is the lowest to date. No TPHg has been detected in MW-7 since 1998.
- No benzene, toluene, ethylbenzene, and xylenes (BTEX) were detected in MW-7 or MW-8, and have not been detected since at least 2003.
- Low concentrations (significantly below the ESL) of methyl tertiary butyl ether (MTBE) remain in MW-7 and MW-8. The concentrations in MW-7 have remained stable over the past 2 years, while those in MW-8 continue to decrease. The concentrations are well below historical maximums.
- TPH as motor oil (TPH<sub>mo</sub>) continues to be detected in both wells; with only that in MW-7 above the ESL. Although fluctuations occur, the TPH<sub>mo</sub> concentrations in these wells have remained relatively stable over the past several years.



**CONESTOGA-ROVERS  
& ASSOCIATES**

December 12, 2012

Reference No. 611960D

- 3 -

CRA, on behalf of Chevron, recently submitted the November 15, 2012 *Addendum to Case Closure Request*, in which case closure was requested based on the recently enacted *Low-Threat Underground Storage Tank Case Closure Policy*. As the site meets the low-threat closure criteria, no further monitoring is recommended. As stated in the addendum, unless directed otherwise by ACEH, Chevron plans to temporarily discontinue groundwater monitoring at the site pending a response to the closure request.

#### **ANTICIPATED FUTURE ACTIVITIES**

##### ***Groundwater Monitoring***

As stated above, no further groundwater monitoring is planned at this time.

We appreciate your assistance on this project. Please contact James Kiernan at (916) 889-8917 if you have any questions or require additional information.

Sincerely,

CONESTOGA-ROVERS & ASSOCIATES

James P. Kiernan, P.E.



JK/aa/13  
Encl.



**CONESTOGA-ROVERS  
& ASSOCIATES**

December 12, 2012

Reference No. 611960D

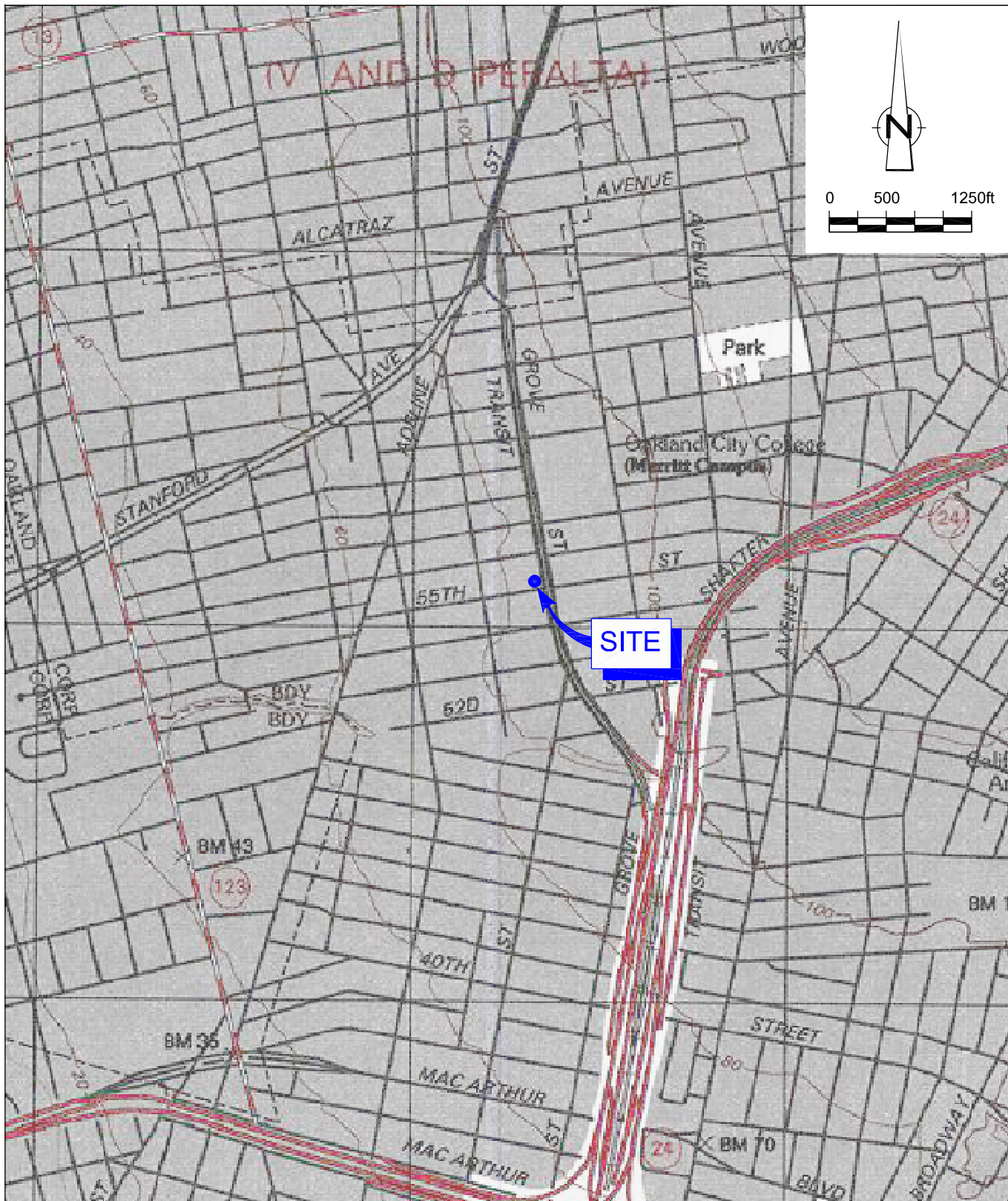
- 4 -

Figure 1          Vicinity Map  
Figure 2          Concentration Map

Attachment A    Groundwater Monitoring and Sampling Report

cc:    Mr. Brian Waite, Chevron (*electronic copy*)  
      Evelyn Schlichting Trust c/o Mr. Ben Shimek, Petroleum Sales, Inc.

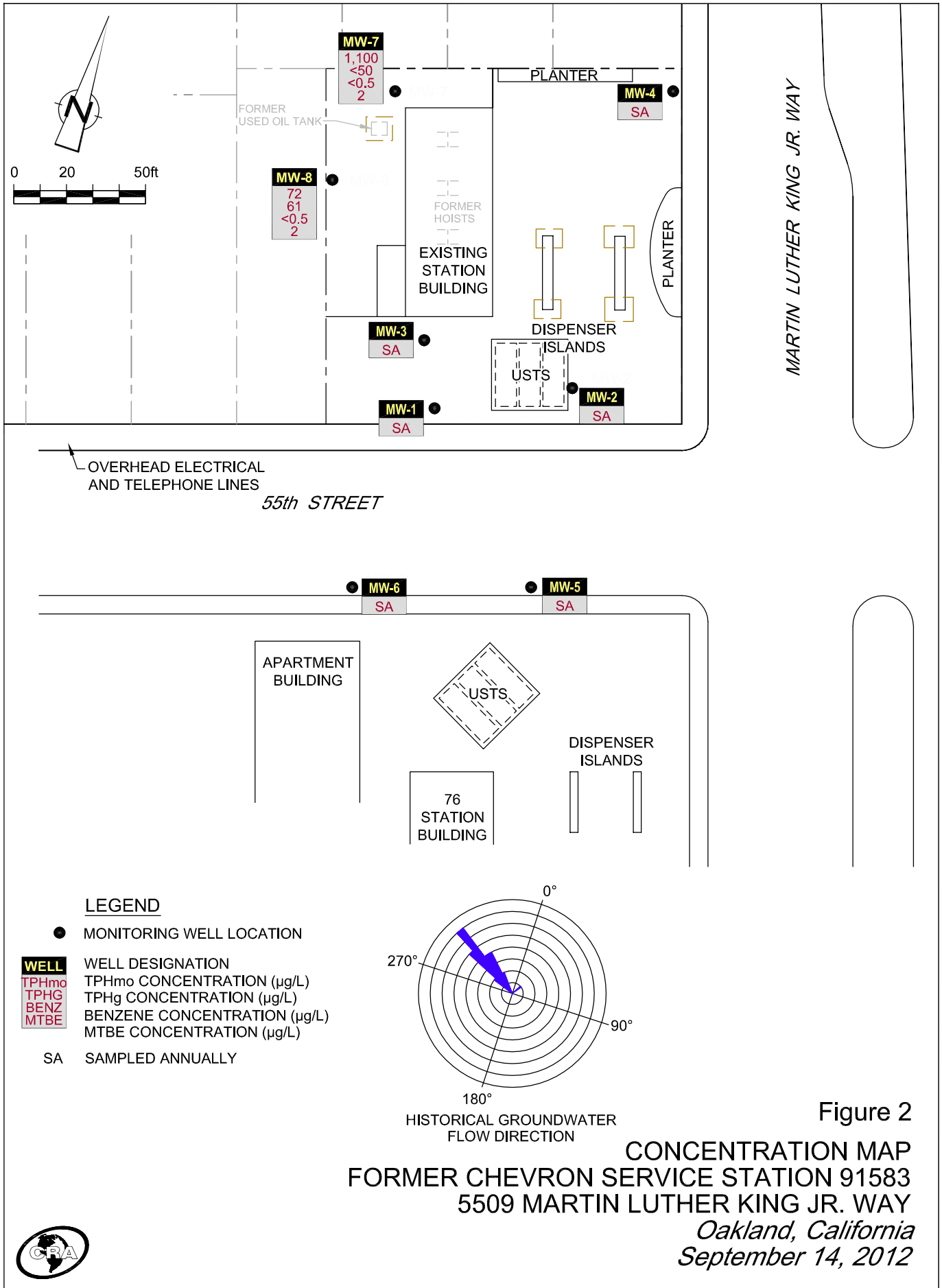
## FIGURES



SOURCE: TOPO! MAPS.

Figure 1  
 VICINITY MAP  
 FORMER CHEVRON SERVICE STATION 91583  
 5509 MARTIN LUTHER KING JR. WAY  
 Oakland, California







ATTACHMENT A

GROUNDWATER MONITORING AND SAMPLING REPORT



# GETTLER-RYAN INC.



October 17, 2012  
G-R Job #386506

Ms. Alexis Fischer  
Chevron Environmental Management Company  
6101 Bollinger Canyon Road  
San Ramon, CA 94583

**RE: Second Semi-Annual Event of September 14, 2012**  
Groundwater Monitoring & Sampling Report  
Former Chevron Service Station #9-1583  
5509 Martin Luther King Way  
Oakland, California

Dear Ms. Fischer:

This report documents the most recent groundwater monitoring and sampling event performed by Gettler-Ryan Inc. (G-R) at the referenced site. All field work was conducted in accordance with G-R Standard Operating Procedure - Groundwater Sampling (attached).

Static groundwater levels were measured and the wells were checked for the presence of separate-phase hydrocarbons. Static water level data, groundwater elevations, and separate-phase hydrocarbon thickness (if any) are presented in the attached Table 1. A Potentiometric Map is included as Figure 1.

Groundwater samples were collected from the monitoring wells and submitted to a state certified laboratory for analyses. The field data sheets for this event are attached. Analytical results are presented in the table(s) listed below. The chain of custody document and laboratory analytical report are also attached. All groundwater and decontamination water generated during sampling activities was removed from the site, per the Standard Operating Procedure

Please call if you have any questions or comments regarding this report. Thank you.

Sincerely,

Deanna L. Harding  
Project Coordinator

Douglas J. Lee  
Senior Geologist, P.G. No. 6882


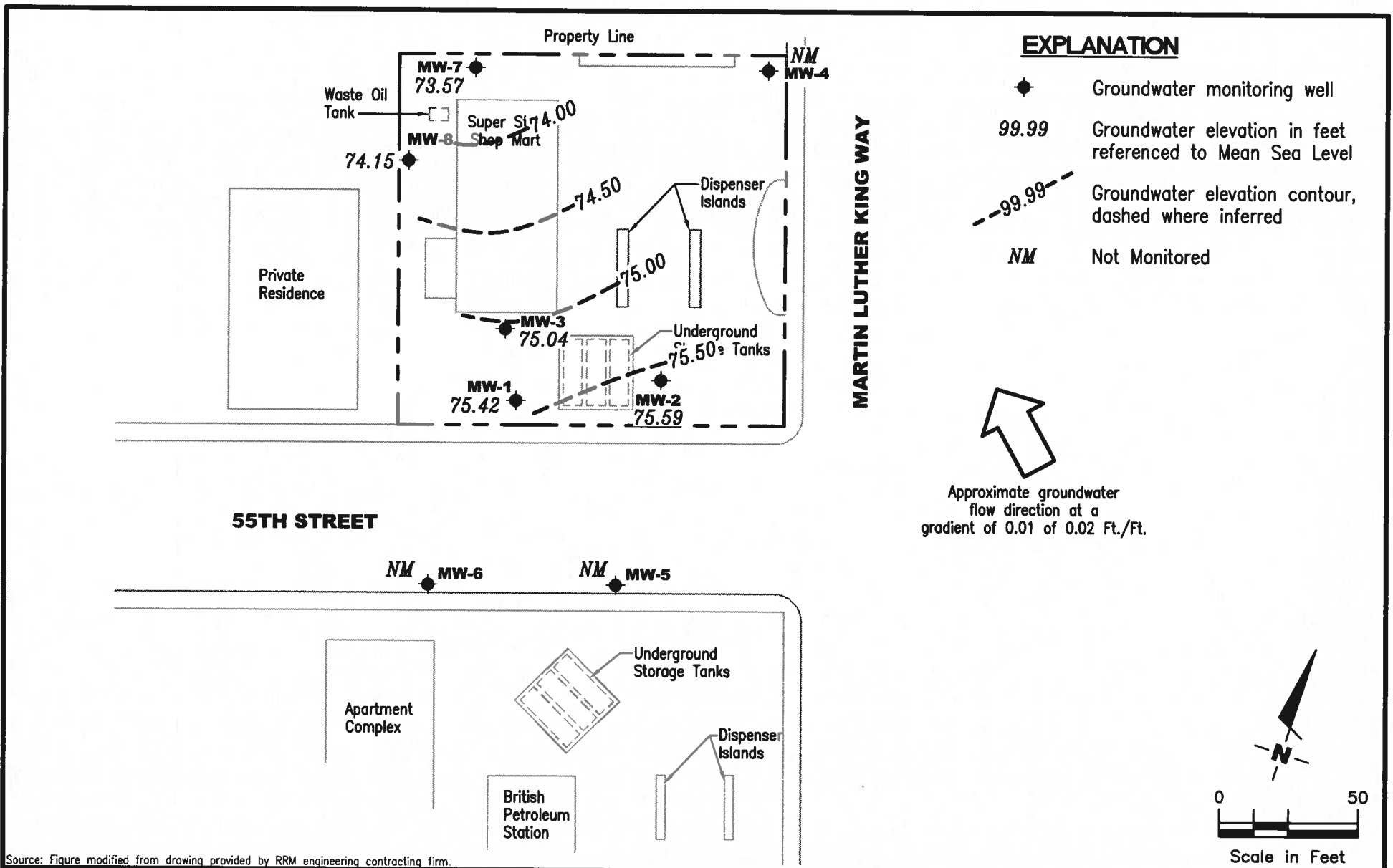


Figure 1: Potentiometric Map  
Table 1: Groundwater Monitoring Data and Analytical Results  
Table 2: Groundwater Analytical Results - Oxygenate Compounds  
Attachments: Standard Operating Procedure - Groundwater Sampling  
Field Data Sheets  
Chain of Custody Document and Laboratory Analytical Reports

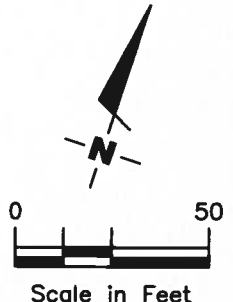


**EXPLANATION**

- ◆ Groundwater monitoring well
- 99.99 Groundwater elevation in feet referenced to Mean Sea Level
- - - 99.99 - - - Groundwater elevation contour, dashed where inferred
- NM Not Monitored



Approximate groundwater flow direction at a gradient of 0.01 of 0.02 Ft./Ft.



Source: Figure modified from drawing provided by RRM engineering contracting firm.

**GETTLER - RYAN INC.**  
 6747 Sierra Court, Suite J  
 Dublin, CA 94568 (925) 551-7555

**POTENTIOMETRIC MAP**  
 Former Chevron Service Station #9-1583  
 5509 Martin Luther King Way  
 Oakland, California

FIGURE  
**1**

PROJECT NUMBER  
**386506**

REVIEWED BY

DATE  
**September 14, 2012**

REVISED DATE

**Table 1**  
**Groundwater Monitoring Data and Analytical Results**  
Former Chevron Service Station #9-1583  
5509 Martin Luther King Way  
Oakland, California

WELL ID/ DATE	TOC (ft)	GWE (mst)	BTW (ft)	SPHT (ft)	TPH-DRO (µg/L)	TPH-MO (µg/L)	TPH-GRO (µg/L)	B (µg/L)	T (µg/L)	E (µg/L)	X (µg/L)	MTBE (µg/L)	TOG (µg/L)
MW-1													
12/22/83	81.97	71.72	10.25	--	--	--	--	--	--	--	--	--	--
12/30/83	81.97	72.80	9.17	--	--	--	--	--	--	--	--	--	--
03/12/90	81.97	71.89	10.08	--	--	--	50,000	3,000	7,300	1,900	18,000	--	--
03/25/90	82.42	71.51	10.46	--	--	--	--	--	--	--	--	--	--
10/18/90	82.42	--	--	--	--	--	--	--	--	--	--	--	--
10/31/90	82.42	--	--	--	--	--	--	--	--	--	--	--	--
11/16/90	82.42	70.84	11.58	--	--	--	--	--	--	--	--	--	--
02/08/91	82.42	72.31	10.11	--	--	--	100,000	4,200	8,400	16,000	2,600	--	--
05/08/91	82.42	71.97	10.45	--	--	--	31,000	200	66	670	2,000	--	--
08/12/91	82.42	71.19	11.23	--	--	--	17,000	81	7.2	270	710	--	--
11/07/91	82.42	71.72	10.70	--	--	--	7,100	24	6.0	130	170	--	--
02/05/92	82.42	72.05	10.37	--	--	--	110,000	8,900	14,000	2,700	12,000	--	--
05/13/92	82.42	71.84	10.58	--	--	--	19,000	450	85	480	870	--	--
07/17/92	82.42	71.37	11.05	--	--	--	8,500	170	<10	360	600	--	--
10/05/92	82.42	71.01	11.41	--	--	--	22,000	4,300	5,100	570	2,900	--	--
11/11/92	82.42	--	--	--	--	--	--	--	--	--	--	--	--
11/17/92	82.42	--	--	--	--	--	--	--	--	--	--	--	--
11/24/92	82.42	--	--	--	--	--	--	--	--	--	--	--	--
12/01/92	82.42	--	--	--	--	--	--	--	--	--	--	--	--
12/29/92	82.42	--	--	--	--	--	--	--	--	--	--	--	--
01/05/93	82.42	--	--	--	--	--	--	--	--	--	--	--	--
01/08/93	82.42	74.31	8.11	--	--	--	14,000,000	12,000	79,000	270,000	1,300,000	--	--
02/02/93	82.42	--	--	--	--	--	--	--	--	--	--	--	--
04/14/93	82.42	72.57	9.85	--	--	--	48,000	670	1,100	1,600	6,300	--	--
08/06/93	82.42	71.59	10.83	--	--	--	44,000	660	990	1,600	6,100	--	--
10/21/93	82.42	71.52	10.90	--	--	--	18,000	270	460	1,300	4,700	--	--
01/05/94	82.42	72.09	10.33	--	--	--	22,000	160	160	630	2,300	--	--
04/08/94	82.42	72.24	10.18	--	--	--	21,000	37	110	570	1,400	--	--
07/06/94	82.42	71.78	10.64	--	--	--	28,000	210	100	540	1,200	--	--
08/04/94	82.42	71.91	10.51	--	--	--	--	--	--	--	--	--	--
10/05/94	82.42	71.51	10.91	--	--	--	120,000	39	22	320	900	--	--
01/18/95	82.42	73.80	8.62	--	--	--	12,000	<20	<20	130	160	--	--
04/07/95	82.42	72.89	9.53	--	--	--	2,500	<2.5	<2.5	71	38	--	--
07/06/95	82.42	72.03	10.39	--	--	--	5,700	<0.5	<0.5	110	110	--	--
10/11/95	82.42	70.54	11.88	--	--	--	2,700	13	<5.0	13	5.7	650	--
01/17/96	82.42	73.14	9.28	--	--	--	4,200	12	<5.0	43	24	300	--

**Table 1**  
**Groundwater Monitoring Data and Analytical Results**  
Former Chevron Service Station #9-1583  
5509 Martin Luther King Way  
Oakland, California

WELL ID/ DATE	TOC (ft)	GWE (msl)	DTW (ft)	SPHT (ft)	TPH-DRO (µg/L)	TPH-MO (µg/L)	TPH-GRO (µg/L)	B (µg/L)	T (µg/L)	E (µg/L)	X (µg/L)	MTBE (µg/L)	TOG (µg/L)
MW-1 (cont)													
04/05/96	82.42	72.82	9.60	--	--	--	1,300	<1.2	<1.2	7.6	2.8	220	--
07/23/96	82.42	72.19	10.23	--	--	--	700	<1.0	<1.0	7.0	4.8	240	--
10/02/96	82.42	71.67	10.75	--	--	--	1,700	<2.5	9.8	10	13	610	--
01/23/97	82.42	74.75	7.67	--	--	--	1,300	21	<10	<10	<10	2,700	--
04/01/97	82.42	72.22	10.20	--	--	--	670	<2.0	<2.0	4.1	3.6	1,200	--
07/09/97	82.42	72.12	10.30	--	--	--	460	<1.0	<1.0	<1.0	<1.0	440	--
10/07/97	82.42	71.73	10.69	--	--	--	1,100	8.5	<2.0	<2.0	2.0	250	--
01/22/98	82.42	74.20	8.22	--	--	--	460	1.4	5.8	<0.5	<0.5	150	--
04/02/98	82.42	72.89	9.53	--	--	--	220	2.5	1.2	<1.0	1.9	260	--
07/02/98	82.42	72.08	10.34	--	--	--	270	<0.5	0.82	<0.5	<0.5	140	--
10/02/98	82.42	71.70	10.72	--	--	--	170	1.3	<0.5	<0.5	<1.5	320	--
01/18/99	82.42	72.87	9.55	--	--	--	416	<2.5	<2.5	<2.5	<2.5	316/295 <sup>2</sup>	--
07/22/99	82.42	71.61	10.81	--	--	--	186	<0.5	3.94	1.46	2.37	63.7	--
01/17/00	82.42	72.21	10.21	--	--	--	248	1.6	<0.5	<0.5	<0.5	41.0	--
07/05/00	82.42	72.12	10.30	0.00	--	--	76 <sup>3</sup>	<0.50	<0.50	<0.50	0.79	69	--
01/15/01	82.42	73.01	9.41	0.00	--	--	66.6	<0.500	<0.500	<0.500	0.585	22.5	--
07/03/01	82.42	72.13	10.29	0.00	--	--	<50	<0.50	<0.50	<0.50	<0.50	8.8	--
02/28/02	82.42	72.74	9.68	0.00	--	--	58	<0.50	<0.50	<0.50	<1.5	21	--
07/08/02	82.42	72.14	10.28	0.00	--	--	<50	<0.50	<0.50	<0.50	<1.5	23	--
01/01/03	82.42	74.28	8.14	0.00	--	--	<50	<0.50	<0.50	<0.50	<1.5	15	--
07/14/03 <sup>8</sup>	82.42	72.12	10.30	0.00	--	--	<50	<0.5	<0.5	<0.5	<0.5	5	--
01/12/04 <sup>8</sup>	82.42	73.40	9.02	0.00	--	--	<50	<0.5	<0.5	<0.5	<0.5	61	--
07/27/04 <sup>8</sup>	82.42	72.10	10.32	0.00	--	--	<50	<0.5	<0.5	<0.5	<0.5	54	--
01/25/05 <sup>8</sup>	82.42	74.24	8.18	0.00	--	--	<50	<0.5	<0.5	<0.5	<0.5	5	--
07/26/05 <sup>8</sup>	82.42	72.40	10.02	0.00	--	--	<50	<0.5	<0.5	<0.5	<0.5	25	--
01/24/06 <sup>8</sup>	82.42	74.22	8.20	0.00	--	--	<50	<0.5	<0.5	<0.5	<0.5	25	--
07/25/06 <sup>8</sup>	82.42	72.30	10.12	0.00	--	--	<50	<0.5	<0.5	<0.5	<0.5	14	--
01/23/07 <sup>8</sup>	82.42	72.57	9.85	0.00	--	--	<50	<0.5	<0.5	<0.5	<0.5	17	--
07/24/07 <sup>8</sup>	82.42	70.59	11.83	0.00	--	--	<50	<0.5	<0.5	<0.5	<0.5	7	--
01/22/08 <sup>8</sup>	82.42	73.12	9.30	0.00	--	--	<50	<0.5	<0.5	<0.5	<0.5	8	--
07/22/08 <sup>8</sup>	82.42	71.69	10.73	0.00	--	--	<50	<0.5	<0.5	<0.5	<0.5	<0.5	--
01/13/09 <sup>8</sup>	82.42	72.41	10.01	0.00	--	--	<50	<0.5	<0.5	<0.5	<0.5	2	--
07/14/09	82.42	71.52	10.90	0.00	SAMPLED ANNUALLY		--	--	--	--	--	--	--
01/12/10 <sup>8</sup>	85.41	76.70	8.71	0.00	--	--	<50	<0.5	<0.5	<0.5	<0.5	15	--
07/13/10	85.41	75.09	10.32	0.00	SAMPLED ANNUALLY		--	--	--	--	--	--	--

**Table 1**  
**Groundwater Monitoring Data and Analytical Results**  
Former Chevron Service Station #9-1583  
5509 Martin Luther King Way  
Oakland, California

WELL ID/ DATE	TOC (ft.)	GWE (msl)	DTW (ft.)	SPHT (ft.)	TPH-DRO (µg/L)	TPH-MO (µg/L)	TPH-GRO (µg/L)	B (µg/L)	T (µg/L)	E (µg/L)	X (µg/L)	MTBE (µg/L)	TOG (µg/L)
<b>MW-1 (cont)</b>													
01/25/11 <sup>8</sup>	85.41	77.03	8.38	0.00	--	--	<50	<0.5	<0.5	<0.5	<0.5	5	--
07/12/11	85.41	75.86	9.55	0.00	SAMPLED ANNUALLY		--	--	--	--	--	--	--
01/10/12 <sup>8</sup>	85.41	75.49	9.92	0.00	--	--	<50	<0.5	<0.5	<0.5	<0.5	2	--
09/14/12	85.41	75.42	9.99	0.00	SAMPLED ANNUALLY		--	--	--	--	--	--	--
<b>MW-2</b>													
12/22/83	83.48	72.98	10.50	--	--	--	--	--	--	--	--	--	--
12/30/83	83.48	73.56	9.92	--	--	--	--	--	--	--	--	--	--
03/12/90	83.48	72.46	11.02	--	--	--	800	400	22	18	55	--	--
03/25/90	83.48	72.15	11.33	--	--	--	--	--	--	--	--	--	--
10/18/90	83.48	71.17	12.31	--	--	--	--	--	--	--	--	--	--
10/31/90	83.48	--	--	--	--	--	--	--	--	--	--	--	--
11/16/90	83.48	--	--	--	--	--	--	--	--	--	--	--	--
02/08/91	83.48	72.43	11.05	--	--	--	4,600	820	440	720	210	--	--
05/08/91	83.48	72.12	11.36	--	--	--	<50	5.0	<0.5	<0.5	<0.5	--	--
08/12/91	83.48	71.51	11.97	--	--	--	<50	<0.5	<0.5	<0.5	<0.5	--	--
11/07/91	83.48	71.98	11.50	--	--	--	<50	<0.5	<0.5	<0.5	<0.5	--	--
02/05/92	83.48	72.29	11.19	--	--	--	1,700	390	170	60	200	--	--
05/13/92	83.48	71.99	11.49	--	--	--	74	9.3	<0.5	<0.5	<0.5	--	--
07/17/92	83.48	71.63	11.85	--	--	--	<50	2.0	<0.5	<0.5	<0.5	--	--
10/05/92	83.48	71.48	12.00	--	--	--	3,500	1,200	530	86	220	--	--
11/11/92	83.48	--	--	--	--	--	--	--	--	--	--	--	--
11/17/92	83.48	--	--	--	--	--	--	--	--	--	--	--	--
11/24/92	83.48	--	--	--	--	--	--	--	--	--	--	--	--
12/01/92	83.48	--	--	--	--	--	--	--	--	--	--	--	--
12/29/92	83.48	--	--	--	--	--	--	--	--	--	--	--	--
01/05/93	83.48	--	--	--	--	--	--	--	--	--	--	--	--
01/08/93	83.48	74.65	8.83	--	--	--	390	140	0.8	7.7	26	--	--
02/02/93	83.48	--	--	--	--	--	--	--	--	--	--	--	--
04/14/93	83.48	72.69	10.79	--	--	--	<50	5.0	<0.5	<0.5	<0.5	--	--
08/06/93	83.48	71.77	11.71	--	--	--	<50	1.0	<0.5	<0.5	<0.5	--	--
10/21/93	83.48	71.74	11.74	--	--	--	<50	1.0	<0.5	9.0	<0.5	--	--
01/05/94	83.48	72.30	11.18	--	--	--	<50	0.7	<0.5	<0.5	0.9	--	--
04/08/94	83.48	72.42	11.06	--	--	--	<50	<0.5	<0.5	<0.5	<0.5	--	--
07/06/94	83.48	71.80	11.68	--	--	--	<50	<0.5	<0.5	<0.5	<0.5	--	--

**Table 1**  
**Groundwater Monitoring Data and Analytical Results**  
Former Chevron Service Station #9-1583  
5509 Martin Luther King Way  
Oakland, California

WELL ID/ DATE	TOC (ft)	GWE (msl)	DTW (ft)	SPHT (ft)	TPH-DRO (µg/L)	TPH-MO (µg/L)	TPH-GRO (µg/L)	B (µg/L)	T (µg/L)	E (µg/L)	X (µg/L)	MTBE (µg/L)	TOG (µg/L)
<b>MW-2 (cont)</b>													
08/04/94	83.48	72.29	11.19	--	--	--	--	--	--	--	--	--	--
10/05/94	83.48	71.79	11.69	--	--	--	<50	<0.5	<0.5	<0.5	<0.5	--	--
01/18/95	83.48	74.26	9.22	--	--	--	<50	<0.5	<0.5	<0.5	<0.5	--	--
04/07/95	83.48	73.62	9.86	--	--	--	<50	<0.5	<0.5	<0.5	<0.5	--	--
07/06/95	83.48	72.74	10.74	--	--	--	<50	<0.5	<0.5	<0.5	<0.5	--	--
10/11/95	83.48	72.26	11.22	--	--	--	<50	<0.5	<0.5	<0.5	<0.5	<2.5	--
01/17/96	83.48	73.74	9.74	--	--	--	<50	<0.5	<0.5	<0.5	<0.5	<2.5	--
04/05/96	83.48	73.52	9.96	--	--	--	<50	<0.5	<0.5	<0.5	<0.5	<2.5	--
07/23/96	83.48	72.57	10.91	--	--	--	<50	<0.5	<0.5	<0.5	<0.5	<2.5	--
10/02/96	83.48	72.41	11.07	--	--	--	<50	<0.5	<0.5	<0.5	<0.5	<2.5	--
01/23/97	83.48	75.18	8.30	--	--	--	<50	<0.5	<0.5	<0.5	<0.5	3.4	--
04/01/97	83.48	72.90	10.58	--	--	--	<50	<0.5	<0.5	<0.5	<0.5	<2.5	--
07/09/97	83.48	72.58	10.90	--	--	--	<50	<0.5	<0.5	<0.5	<0.5	<2.5	--
10/07/97	83.48	72.52	10.96	--	--	--	<50	<0.5	<0.5	<0.5	<0.5	<2.5	--
01/22/98	83.48	74.73	8.75	--	--	--	<50	<0.5	<0.5	<0.5	<0.5	<2.5	--
04/02/98	83.48	73.66	9.82	--	--	--	89	3.0	5.4	4.1	21	<2.5	--
07/02/98	83.48	72.74	10.74	--	--	--	<50	<0.5	<0.5	<0.5	<0.5	<2.5	--
10/02/98	83.48	72.43	11.05	--	--	--	<50	<0.5	<0.5	<0.5	<1.5	<2.5	--
01/18/99	83.48	73.09	10.39	--	--	--	<50	<0.5	<0.5	<0.5	<0.5	<2.0	--
07/22/99	83.48	72.61	10.87	--	--	--	<50	<0.5	<0.5	<0.5	<0.5	<2.0	--
01/17/00	83.48	72.89	10.59	--	--	--	<50	<0.5	<0.5	<0.5	<0.5	<2.5	--
07/05/00	83.48	72.84	10.64	0.00	--	--	<50	<0.50	<0.50	<0.50	<0.50	<2.5	--
01/15/01	83.48	73.77	9.71	0.00	--	--	555 <sup>6</sup>	<0.500	<0.500	<0.500	<0.500	<2.50	--
07/03/01	83.48	73.02	10.46	0.00	--	--	<50	<0.50	<0.50	<0.50	<0.50	<2.5	--
02/28/02	83.48	73.49	9.99	0.00	--	--	<50	<0.50	<0.50	<0.50	<1.5	<2.5	--
07/08/02	83.48	72.98	10.50	0.00	--	--	<50	<0.50	<0.50	<0.50	<1.5	<2.5	--
01/01/03	83.48	75.33	8.15	0.00	--	--	<50	<0.50	<0.50	<0.50	<1.5	<2.5	--
07/14/03 <sup>8</sup>	83.48	72.96	10.52	0.00	--	--	<50	<0.5	<0.5	<0.5	<0.5	<0.5	--
01/12/04 <sup>8</sup>	83.48	74.31	9.17	0.00	--	--	<50	<0.5	<0.5	<0.5	<0.5	<0.5	--
07/27/04 <sup>8</sup>	83.48	72.85	10.63	0.00	--	--	<50	<0.5	<0.5	<0.5	<0.5	<0.5	--
01/25/05 <sup>8</sup>	83.48	74.36	9.12	0.00	--	--	<50	<0.5	<0.5	<0.5	<0.5	<0.5	--
07/26/05 <sup>8</sup>	83.48	73.56	9.92	0.00	--	--	<50	<0.5	<0.5	<0.5	<0.5	<0.5	--
01/24/06 <sup>8</sup>	83.48	74.33	9.15	0.00	--	--	<50	<0.5	<0.5	<0.5	<0.5	<0.5	--
07/25/06 <sup>8</sup>	83.48	73.03	10.45	0.00	--	--	<50	<0.5	<0.5	<0.5	<0.5	<0.5	--
01/23/07 <sup>8</sup>	83.48	73.37	10.11	0.00	--	--	<50	<0.5	<0.5	<0.5	<0.5	<0.5	--
07/24/07 <sup>8</sup>	83.48	72.90	10.58	0.00	--	--	<50	<0.5	<0.5	<0.5	<0.5	<0.5	--

**Table 1**  
**Groundwater Monitoring Data and Analytical Results**  
Former Chevron Service Station #9-1583  
5509 Martin Luther King Way  
Oakland, California

WELL ID/ DATE	TOC (ft)	GWE (msl)	DTW (ft)	SPHT (ft)	TPH-DRO (µg/L)	TPH-MO (µg/L)	TPH-GRO (µg/L)	B (µg/L)	T (µg/L)	E (µg/L)	X (µg/L)	MTBE (µg/L)	TOG (µg/L)
<b>MW-2 (cont)</b>													
01/22/08 <sup>8</sup>	83.48	73.85	9.63	0.00	--	--	<50	<0.5	<0.5	<0.5	<0.5	<0.5	--
07/22/08 <sup>8</sup>	83.48	73.08	10.40	0.00	--	--	<50	<0.5	<0.5	<0.5	<0.5	2	--
01/13/09 <sup>8</sup>	83.48	73.10	10.38	0.00	--	--	<50	<0.5	<0.5	<0.5	<0.5	<0.5	--
07/14/09	83.48	72.93	10.55	0.00	SAMPLED ANNUALLY		--	--	--	--	--	--	--
01/12/10 <sup>8</sup>	86.04	76.38	9.66	0.00	--	--	<50	<0.5	<0.5	<0.5	<0.5	<0.5	--
07/13/10	86.04	76.09	9.95	0.00	SAMPLED ANNUALLY		--	--	--	--	--	--	--
01/25/11 <sup>8</sup>	86.04	76.68	9.36	0.00	--	--	<50	<0.5	<0.5	<0.5	<0.5	<0.5	--
07/12/11	86.04	76.14	9.90	0.00	SAMPLED ANNUALLY		--	--	--	--	--	--	--
01/10/12 <sup>8</sup>	86.04	75.67	10.37	0.00	--	--	<50	<0.5	<0.5	<0.5	<0.5	<0.5	--
09/14/12	86.04	75.59	10.45	0.00	SAMPLED ANNUALLY		--	--	--	--	--	--	--
<b>MW-3</b>													
12/22/83	84.36	72.78	11.58	--	--	--	--	--	--	--	--	--	--
12/30/83	84.36	73.19	11.17	--	--	--	--	--	--	--	--	--	--
03/12/90	84.36	72.22	12.14	--	--	--	47,000	1,000	9,900	1,700	9,800	--	--
03/25/90	84.38	71.81	12.55	--	--	--	--	--	--	--	--	--	--
10/18/90	84.38	--	--	--	--	--	--	--	--	--	--	--	--
10/31/90	84.38	--	--	--	--	--	--	--	--	--	--	--	--
11/16/90	84.38	70.76	13.62	--	--	--	--	--	--	--	--	--	--
02/08/91	84.38	72.20	12.18	--	--	--	58,000	4,900	5,200	9,500	2,000	--	--
05/08/91	84.38	71.86	12.52	--	--	--	50,000	2,100	1,400	2,000	9,400	--	--
08/12/91	84.38	71.11	13.27	--	--	--	15,000	1,300	160	920	1,900	--	--
11/07/91	84.38	71.57	12.81	--	--	--	26,000	1,000	310	1,900	5,900	--	--
02/05/92	84.38	71.91	12.47	--	--	--	35,000	2,800	1,300	1,500	4,700	--	--
05/13/92	84.38	71.76	12.62	--	--	--	47,000	1,500	1,200	1,100	4,800	--	--
07/17/92	84.38	71.25	13.13	--	--	--	15,000	120	11	88	140	--	--
10/05/92	84.38	70.95	13.62	0.24	--	--	--	--	--	--	--	--	--
11/11/92	84.38	71.63	12.89	0.17	--	--	--	--	--	--	--	--	--
11/17/92	84.38	71.54	12.89	0.06	--	--	--	--	--	--	--	--	--
11/24/92	84.38	71.56	12.86	0.05	--	--	--	--	--	--	--	--	--
12/01/92	84.38	71.48	12.92	0.03	--	--	--	--	--	--	--	--	--
12/29/92	84.38	73.14	11.24	Sheen	--	--	--	--	--	--	--	--	--
01/05/93	84.38	73.23	11.15	Sheen	--	--	--	--	--	--	--	--	--
01/08/93	84.38	74.28	10.10	--	--	--	250,000	5,000	17,000	5,500	28,000	--	--
02/02/93	84.38	--	--	--	--	--	--	--	--	--	--	--	--



**Table 1**  
**Groundwater Monitoring Data and Analytical Results**  
Former Chevron Service Station #9-1583  
5509 Martin Luther King Way  
Oakland, California

WELL ID/ DATE	TOC (ft.)	GWE (msl)	DTW (ft.)	SPHT (ft.)	TPH-DRO (µg/L)	TPH-MO (µg/L)	TPH-GRO (µg/L)	B (µg/L)	T (µg/L)	E (µg/L)	X (µg/L)	MTBE (µg/L)	TOG (µg/L)
<b>MW-3 (cont)</b>													
04/14/93	84.38	72.48	11.91	0.01	--	--	--	--	--	--	--	--	--
08/06/93	84.38	71.49	12.90	0.01	--	--	150,000	3,800	6,600	3,700	17,000	--	--
10/21/93	84.38	71.41	12.97	--	--	--	22,000	2,300	1,700	1,400	5,100	--	--
01/05/94	84.38	71.96	12.42	--	--	--	37,000	1,600	1,100	1,300	6,500	--	--
04/08/94	84.38	72.51	11.87	--	--	--	16,000	250	310	500	2,500	--	--
07/06/94	84.38	71.64	12.74	--	--	--	43,000	660	320	1,900	6,400	--	--
08/04/94	84.38	71.71	12.67	--	--	--	--	--	--	--	--	--	--
10/05/94	84.38	71.43	12.95	--	--	--	12,000	280	90	480	370	--	--
01/18/95	84.38	73.72	10.66	--	--	--	20,000	200	230	700	3,500	--	--
04/07/95	84.38	72.84	11.54	--	--	--	22,000	120	120	810	4,400	--	--
07/06/95	84.38	71.99	12.39	--	--	--	15,000	110	<50	630	2,100	--	--
10/11/95	84.38	72.07	12.31	--	--	--	8,600	24	<10	360	560	1,100	--
01/17/96	84.38	73.68	10.70	--	--	--	9,300	<50	<50	230	1,100	2,300	--
04/05/96	84.38	73.35	11.03	--	--	--	8,700	16	<10	110	650	990	--
07/23/96	84.38	72.38	12.00	--	--	--	5,400	20	<5.0	190	480	2,300	--
10/02/96	84.38	72.20	12.18	--	--	--	6,200	43	<20	130	140	2,800	--
01/23/97	84.38	75.12	9.26	--	--	--	5,600	<5.0	<5.0	39	160	550	--
04/01/97	84.38	72.75	11.63	--	--	--	6,900	17	<10	150	330	3,900	--
07/09/97	84.38	72.38	12.00	--	--	--	5,300	31	<5.0	100	180	2,300	--
10/07/97	84.38	72.27	12.11	--	--	--	2,400	15	<2.0	30	15	900	--
01/22/98	84.38	74.73	9.65	--	--	--	3,200	2.5	7.9	70	220	660	--
04/02/98	84.38	73.49	10.89	--	--	--	1,300	14	9.7	25	63	430	--
07/02/98	84.38	72.69	11.69	--	--	--	750	6.9	<5.0	18	9.1	370	--
10/02/98	84.38	72.23	12.15	--	--	--	1,400	5.3	0.73	18	6.6	900	--
01/18/99	84.38	74.05	10.33	--	--	--	1,270	<1.0	<1.0	7.95	<1.0	100/99.7 <sup>2</sup>	--
07/22/99	84.38	72.08	12.30	--	--	--	2,240	<1.0	<1.0	29.4	13.7	189	--
01/17/00	84.38	72.78	11.60	--	--	--	848	6.72	2.53	5.02	2.49	90	--
07/05/00	84.38	72.67	11.71	0.00	--	--	90 <sup>3</sup>	5.3	<0.50	0.70	<0.50	770	--
01/15/01	84.38	73.93	10.45	0.00	--	--	206	<0.500	<0.500	<0.500	1.09	4.04	--
07/03/01	84.38	72.62	11.76	0.00	--	--	<50	0.53	<0.50	<0.50	1.1	20	--
02/28/02	84.38	73.29	11.09	0.00	--	--	170	<1.0	<1.0	<1.0	1.6	45	--
07/08/02	84.38	71.38	13.00	0.00	--	--	430	0.60	<0.50	0.79	<1.5	42	--
01/01/03	84.38	74.89	9.49	0.00	--	--	140	<0.50	<0.50	<0.50	<1.5	6.1	--
07/14/03 <sup>8</sup>	84.38	71.36	13.02	0.00	--	--	<50	<0.5	<0.5	<0.5	<0.5	43	--
01/12/04 <sup>8</sup>	84.38	74.00	10.38	0.00	--	--	<50	<0.5	<0.5	<0.5	<0.5	2	--
07/27/04 <sup>8</sup>	84.38	72.60	11.78	0.00	--	--	<50	<0.5	<0.5	<0.5	<0.5	41	--

**Table 1**  
**Groundwater Monitoring Data and Analytical Results**  
Former Chevron Service Station #9-1583  
5509 Martin Luther King Way  
Oakland, California

WELL ID/ DATE	TOC (ft.)	GWE (msl)	DTW (ft.)	SPHT (ft.)	TPH-DRO (µg/L)	TPH-MO (µg/L)	TPH-GRO (µg/L)	B (µg/L)	T (µg/L)	E (µg/L)	X (µg/L)	MTBE (µg/L)	TOG (µg/L)
<b>MW-3 (cont)</b>													
01/25/05 <sup>a</sup>	84.38	73.96	10.42	0.00	--	--	<50	<0.5	<0.5	<0.5	<0.5	27	--
07/26/05 <sup>a</sup>	84.38	72.17	12.21	0.00	--	--	<50	<0.5	<0.5	<0.5	<0.5	12	--
01/24/06 <sup>a</sup>	84.38	73.99	10.39	0.00	--	--	<50	<0.5	<0.5	<0.5	<0.5	0.8	--
07/25/06 <sup>a</sup>	84.38	72.76	11.62	0.00	--	--	<50	<0.5	<0.5	<0.5	<0.5	23	--
01/23/07 <sup>a</sup>	84.38	73.44	10.94	0.00	--	--	130	<0.5	<0.5	<0.5	<0.5	2	--
07/24/07 <sup>a</sup>	84.38	74.10	10.28	0.00	--	--	210	<0.5	<0.5	<0.5	<0.5	20	--
01/22/08 <sup>a</sup>	84.38	73.83	10.55	0.00	--	--	<50	<0.5	<0.5	<0.5	<0.5	<0.5	--
07/22/08 <sup>a</sup>	84.38	72.40	11.98	0.00	--	--	<50	<0.5	<0.5	<0.5	<0.5	7	--
01/13/09 <sup>a</sup>	84.38	72.82	11.56	0.00	--	--	<50	<0.5	<0.5	<0.5	<0.5	10	--
07/14/09	84.38	72.25	12.13	0.00	SAMPLED ANNUALLY			--	--	--	--	--	--
01/12/10 <sup>a</sup>	86.80	75.93	10.87	0.00	--	--	<50	<0.5	<0.5	<0.5	<0.5	14	--
07/13/10	86.80	75.37	11.43	0.00	SAMPLED ANNUALLY			--	--	--	--	--	--
01/25/11 <sup>a</sup>	86.80	76.19	10.61	0.00	--	--	<50	<0.5	<0.5	<0.5	<0.5	4	--
07/12/11	86.80	75.65	11.15	0.00	SAMPLED ANNUALLY			--	--	--	--	--	--
01/10/12 <sup>a</sup>	86.80	75.18	11.62	0.00	--	--	120	<0.5	<0.5	<0.5	<0.5	1	--
09/14/12	86.80	75.04	11.76	0.00	SAMPLED ANNUALLY			--	--	--	--	--	--
<b>MW-4</b>													
10/18/90	84.25	68.50	15.75	--	--	--	--	--	--	--	--	--	--
10/31/90	84.25	70.35	13.90	--	--	--	<50	<0.5	<0.5	<0.5	1.0	--	--
11/16/90	84.25	70.00	14.25	--	--	--	--	--	--	--	--	--	--
02/08/91	84.25	71.93	12.32	--	--	--	60	17	2.0	12	<0.5	--	--
05/08/91	84.25	72.02	12.23	--	--	--	65	<0.5	<0.5	<0.5	<0.5	--	--
08/12/91	84.25	70.32	13.93	--	--	--	<50	<0.5	<0.5	<0.5	<0.5	--	--
11/07/91	84.25	70.83	13.42	--	--	--	<50	<0.5	<0.5	<0.5	<0.5	--	--
02/05/92	84.25	71.42	12.83	--	--	--	<50	<0.5	<0.5	<0.5	<0.5	--	--
05/13/92	84.25	70.97	13.28	--	--	--	<50	<0.5	<0.5	<0.5	<0.5	--	--
07/17/92	84.25	70.27	13.98	--	--	--	<50	<0.5	<0.5	<0.5	<0.5	--	--
10/05/92	84.25	70.02	14.23	--	--	--	<50	<0.5	<0.5	<0.5	<0.5	--	--
11/11/92	84.25	--	--	--	--	--	--	--	--	--	--	--	--
11/17/92	84.25	--	--	--	--	--	--	--	--	--	--	--	--
11/24/92	84.25	--	--	--	--	--	--	--	--	--	--	--	--
12/01/92	84.25	--	--	--	--	--	--	--	--	--	--	--	--
12/29/92	84.25	--	--	--	--	--	--	--	--	--	--	--	--
01/05/93	84.25	--	--	--	--	--	--	--	--	--	--	--	--

**Table 1**  
**Groundwater Monitoring Data and Analytical Results**  
Former Chevron Service Station #9-1583  
5509 Martin Luther King Way  
Oakland, California

WELL ID/ DATE	TOC (ft)	GWE (mst)	DTW (ft)	SPHT (ft)	TPH-DRO (µg/L)	TPH-MO (µg/L)	TPH-GRO (µg/L)	B (µg/L)	T (µg/L)	E (µg/L)	X (µg/L)	MTBE (µg/L)	TOG (µg/L)
<b>MW-4 (cont)</b>													
01/08/93	84.25	74.09	10.16	--	--	--	<50	<0.5	<0.5	<0.5	<0.5	--	--
02/02/93	84.25	--	--	--	--	--	--	--	--	--	--	--	--
04/14/93	84.25	72.21	12.04	--	--	--	<50	<0.5	<0.5	<0.5	<0.5	--	--
08/06/93	84.25	70.34	13.91	--	--	--	<50	<0.5	<0.5	<0.5	<0.5	--	--
10/21/93	84.25	70.26	13.99	--	--	--	<50	<0.5	<0.5	<0.5	1.0	--	--
01/05/94	84.25	71.30	12.95	--	--	--	<50	<0.5	<0.5	<0.5	<0.5	--	--
04/08/94	84.25	71.31	12.94	--	--	--	<50	<0.5	<0.5	<0.5	<0.5	--	--
07/06/94	84.25	70.57	13.68	--	--	--	<50	<0.5	<0.5	<0.5	<0.5	--	--
08/04/94	84.25	70.71	13.54	--	--	--	--	--	--	--	--	--	--
10/05/94	84.25	70.65	13.60	--	--	--	<50	<0.5	<0.5	<0.5	<0.5	--	--
01/18/95	84.25	74.77	9.48	--	--	--	<50	<0.5	<0.5	<0.5	<0.5	--	--
04/07/95	84.25	72.70	11.55	--	--	--	<50	<0.5	<0.5	<0.5	<0.5	--	--
07/06/95	84.25	71.25	13.00	--	--	--	<50	<0.5	<0.5	<0.5	<0.5	--	--
10/11/95	84.25	70.27	13.98	--	--	--	<50	<0.5	<0.5	<0.5	<0.5	<2.5	--
01/17/96	84.25	73.17	11.08	--	--	--	<50	<0.5	<0.5	<0.5	<0.5	<2.5	--
04/05/96	84.25	72.65	11.60	--	--	--	<50	<0.5	<0.5	<0.5	<0.5	<2.5	--
07/23/96	84.25	70.86	13.39	--	--	--	<50	<0.5	<0.5	<0.5	<0.5	<2.5	--
10/02/96	84.25	70.27	13.98	--	--	--	<50	<0.5	<0.5	<0.5	<0.5	<2.5	--
01/23/97	84.25	74.72	9.53	--	--	--	<50	<0.5	<0.5	<0.5	<0.5	<2.5	--
04/01/97	84.25	71.68	12.57	--	--	--	<50	<0.5	<0.5	<0.5	<0.5	<2.5	--
07/09/97	84.25	70.64	13.61	--	--	--	<50	<0.5	<0.5	<0.5	<0.5	<2.5	--
10/07/97	84.25	70.51	13.74	--	--	--	<50	<0.5	<0.5	<0.5	<0.5	<2.5	--
01/22/98	84.25	74.90	9.35	--	--	--	<50	<0.5	<0.5	<0.5	<0.5	<2.5	--
04/02/98	84.25	73.00	11.25	--	--	--	<50	<0.5	<0.5	<0.5	<0.5	<2.5	--
07/02/98	84.25	71.84	12.41	--	--	--	<50	<0.5	<0.5	<0.5	<0.5	<2.5	--
10/02/98	84.25	71.00	13.25	--	--	--	<50	<0.5	<0.5	<0.5	<0.5	<2.5	--
01/18/99	84.25	72.65	11.60	--	--	--	<50	<0.5	<0.5	<0.5	<1.5	<2.5	--
07/22/99	84.25	70.70	13.55	--	--	--	<50	<0.5	<0.5	<0.5	<0.5	<2.0	--
01/17/00	84.25	71.32	12.93	--	--	--	<50	<0.50	<0.50	<0.50	<0.50	<2.5	--
07/05/00	84.25	MONITORED/SAMPLED ANNUALLY				--	--	--	--	--	--	--	--
01/15/01	84.25	72.73	11.52	0.00	--	--	<50.0	<0.500	<0.500	<0.500	<0.500	<2.50	--
07/03/01	84.25	71.30	12.95	0.00	--	--	--	--	--	--	--	--	--
02/28/02	84.25	72.54	11.71	0.00	--	--	<50	<0.50	<0.50	<0.50	<1.5	<2.5	--
07/08/02	84.24	MONITORED/SAMPLED ANNUALLY				--	--	--	--	--	--	--	--
01/01/03	84.24	INACCESSIBLE - VEHICLE PARKED OVER WELL				--	--	--	--	--	--	--	--
07/14/03	84.24	MONITORED/SAMPLED ANNUALLY				--	--	--	--	--	--	--	--

**Table 1**  
**Groundwater Monitoring Data and Analytical Results**  
Former Chevron Service Station #9-1583  
5509 Martin Luther King Way  
Oakland, California

WELL ID/ DATE	TOC (ft)	GWE (mst)	DTW (ft)	SPHT (ft)	TPH-DRO (µg/L)	TPH-MO (µg/L)	TPH-GRO (µg/L)	B (µg/L)	T (µg/L)	E (µg/L)	X (µg/L)	MTBE (µg/L)	TOG (µg/L)
<b>MW-4 (cont)</b>													
01/12/04 <sup>8</sup>	84.24	73.23	11.01	0.00	--	--	<50	<0.5	<0.5	<0.5	<0.5	<0.5	--
01/25/05 <sup>8</sup>	84.24	73.28	10.96	0.00	--	--	<50	<0.5	<0.5	<0.5	<0.5	<0.5	--
07/26/05	84.24	MONITORED/SAMPLED ANNUALLY			--	--	--	--	--	--	--	--	--
01/24/06 <sup>8</sup>	84.24	73.36	10.88	0.00	--	--	<50	<0.5	<0.5	<0.5	<0.5	<0.5	--
07/25/06	84.24	MONITORED/SAMPLED ANNUALLY			--	--	--	--	--	--	--	--	--
01/23/07 <sup>8</sup>	84.24	71.85	12.39	0.00	--	--	<50	<0.5	<0.5	<0.5	<0.5	<0.5	--
07/24/07	84.24	MONITORED/SAMPLED ANNUALLY			--	--	--	--	--	--	--	--	--
01/22/08 <sup>8</sup>	84.24	72.77	11.47	0.00	--	--	<50	<0.5	<0.5	<0.5	<0.5	<0.5	--
07/22/08	84.24	MONITORED/SAMPLED ANNUALLY			--	--	--	--	--	--	--	--	--
01/13/09 <sup>8</sup>	84.24	71.56	12.68	0.00	--	--	<50	<0.5	<0.5	<0.5	<0.5	<0.5	--
07/14/09	84.24	MONITORED/SAMPLED ANNUALLY			--	--	--	--	--	--	--	--	--
01/12/10 <sup>8</sup>	87.29	76.14	11.15	0.00	--	--	<50	<0.5	<0.5	<0.5	<0.5	<0.5	--
07/13/10	87.29	MONITORED/SAMPLED ANNUALLY			--	--	--	--	--	--	--	--	--
01/25/11 <sup>8</sup>	87.29	76.21	11.08	0.00	--	--	<50	<0.5	<0.5	<0.5	<0.5	<0.5	--
07/12/11	87.29	MONITORED/SAMPLED ANNUALLY			--	--	--	--	--	--	--	--	--
01/10/12 <sup>8</sup>	87.29	73.94	13.35	0.00	--	--	<50	<0.5	<0.5	<0.5	<0.5	<0.5	--
09/14/12	87.29	MONITORED/SAMPLED ANNUALLY			--	--	--	--	--	--	--	--	--
<b>MW-5</b>													
10/18/90	81.95	71.17	10.78	--	--	--	--	--	--	--	--	--	--
10/31/90	81.95	71.32	10.63	--	--	--	110	<0.5	<0.5	<0.5	<0.5	--	--
11/16/90	81.95	71.27	10.68	--	--	--	--	--	--	--	--	--	--
02/08/91	81.95	72.78	9.17	--	--	--	<50	<0.5	<0.5	<0.5	<0.5	--	--
05/08/91	81.95	73.27	8.68	--	--	--	<50	<0.5	<0.5	<0.5	<0.5	--	--
08/12/91	81.95	71.62	10.33	--	--	--	<50	<0.5	<0.5	<0.5	<0.5	--	--
11/07/91	81.95	72.19	9.76	--	--	--	<50	<0.5	<0.5	<0.5	<0.5	--	--
02/05/92	81.95	72.48	9.47	--	--	--	69	<0.5	<0.5	<0.5	<0.5	--	--
05/13/92	81.95	72.25	9.70	--	--	--	74	<0.5	<0.5	<0.5	<0.5	--	--
07/17/92	81.95	71.74	10.21	--	--	--	880	2.6	<1.2	4.6	11	--	--
10/05/92	81.95	71.34	10.61	--	--	--	120	<0.5	<0.5	0.6	4.9	--	--
11/11/92	81.95	--	--	--	--	--	--	--	--	--	--	--	--
11/17/92	81.95	--	--	--	--	--	--	--	--	--	--	--	--
11/24/92	81.95	--	--	--	--	--	--	--	--	--	--	--	--
12/01/92	81.95	--	--	--	--	--	--	--	--	--	--	--	--
12/29/92	81.95	--	--	--	--	--	--	--	--	--	--	--	--

**Table 1**  
**Groundwater Monitoring Data and Analytical Results**  
Former Chevron Service Station #9-1583  
5509 Martin Luther King Way  
Oakland, California

WELL ID/ DATE	TOC (ft)	GWE (mst)	DTW (ft)	SPHT (ft)	TPH-DRO (µg/L)	TPH-MO (µg/L)	TPH-GRO (µg/L)	B (µg/L)	T (µg/L)	E (µg/L)	X (µg/L)	MTBE (µg/L)	TOG (µg/L)	
<b>MW-5 (cont)</b>														
01/05/93	81.95	--	--	--	--	--	--	--	--	--	--	--	--	
01/08/93	81.95	74.61	7.34	--	--	--	61	<0.5	<0.5	<0.5	<0.5	--	--	
02/02/93	81.95	--	--	--	--	--	--	--	--	--	--	--	--	
04/14/93	81.95	--	--	--	--	--	--	--	--	--	--	--	--	
08/06/93	81.95	71.99	9.96	--	--	--	<50	<0.5	<0.5	<0.5	<0.5	--	--	
10/21/93	81.95	71.89	10.06	--	--	--	<50	<0.5	<0.5	2.0	4.0	--	--	
01/05/94	81.95	72.52	9.43	--	--	--	<50	<0.5	<0.5	<0.5	<0.5	--	--	
04/08/94	81.95	72.56	9.39	--	--	--	<50	<0.5	<0.5	<0.5	<0.5	--	--	
07/06/94	81.95	72.19	9.76	--	--	--	<50	0.6	<0.5	<0.5	<0.5	--	--	
08/04/94	81.95	72.13	9.82	--	--	--	--	--	--	--	--	--	--	
10/05/94	81.95	71.89	10.06	--	--	--	<50	<0.5	<0.5	<0.5	<0.5	--	--	
01/18/95	81.95	INACCESSIBLE		--	--	--	--	--	--	--	--	--	--	
04/07/95	81.95	73.31	8.64	--	--	--	<50	<0.5	<0.5	<0.5	<0.5	--	--	
07/06/95	81.95	72.52	9.43	--	--	--	<50	<0.5	<0.5	<0.5	<0.5	--	--	
10/11/95	81.95	72.12	9.83	--	--	--	<50	<0.5	<0.5	<0.5	<0.5	<2.5	--	
01/17/96	81.95	73.63	8.32	--	--	--	<50	<0.5	<0.5	<0.5	<0.5	<2.5	--	
04/05/96	81.95	73.23	8.72	--	--	--	<50	<0.5	<0.5	<0.5	<0.5	<2.5	--	
07/23/96	81.95	72.25	9.70	--	--	--	<50	<0.5	<0.5	<0.5	<0.5	<2.5	--	
10/02/96	81.95	72.06	9.89	--	--	--	<50	<0.5	<0.5	<0.5	<0.5	<2.5	--	
01/23/97	81.95	74.72	7.23	--	--	--	<50	<0.5	<0.5	<0.5	<0.5	<2.5	--	
04/01/97	81.95	INACCESSIBLE		--	--	--	--	--	--	--	--	--	--	
07/09/97	81.95	72.27	9.68	--	--	--	<50	<0.5	<0.5	<0.5	<0.5	<2.5	--	
10/07/97	81.95	72.14	9.81	--	--	--	<50	<0.5	<0.5	<0.5	<0.5	<2.5	--	
01/22/98	81.95	74.80	7.15	--	--	--	<50	<0.5	<0.5	<0.5	<0.5	<2.5	--	
04/02/98	81.95	INACCESSIBLE		--	--	--	--	--	--	--	--	--	--	
07/02/98	81.95	72.43	9.52	--	--	--	<50	<0.5	<0.5	<0.5	<0.5	<2.5	--	
10/02/98	81.95	72.14	9.81	--	--	--	<50	<0.5	<0.5	<0.5	<1.5	<2.5	--	
01/18/99	81.95	73.11	8.84	--	--	--	<50	<0.5	<0.5	<0.5	<0.5	<2.0	--	
07/22/99	81.95	72.01	9.94	--	--	--	<50	<0.5	<0.5	<0.5	<0.5	<2.0	--	
01/17/00	81.95	72.70	9.25	--	--	--	<50	<0.5	<0.5	<0.5	<0.5	<2.5	--	
07/05/00	81.95	MONITORED/SAMPLED ANNUALLY				--	--	--	--	--	--	--	--	--
01/15/01	81.95	73.41	8.54	0.00	--	--	423 <sup>6</sup>	<0.500	<0.500	<0.500	<0.500	<2.50	--	
07/03/01	81.95	72.62	9.33	0.00	--	--	--	--	--	--	--	--	--	
02/28/02	81.95	73.24	8.71	0.00	--	--	270	<0.50	<0.50	<0.50	<1.5	<2.5	--	
07/08/02	81.95	MONITORED/SAMPLED ANNUALLY				--	--	--	--	--	--	--	--	--
01/01/03	81.95	INACCESSIBLE - VEHICLE PARKED OVER WELL				--	--	--	--	--	--	--	--	--

**Table 1**  
**Groundwater Monitoring Data and Analytical Results**  
Former Chevron Service Station #9-1583  
5509 Martin Luther King Way  
Oakland, California

WELL ID/ DATE	TOC (ft.)	GWE (msl)	DTW (ft.)	SPHT (ft.)	TPH-DRO (µg/L)	TPH-MO (µg/L)	TPH-GRO (µg/L)	B (µg/L)	T (µg/L)	E (µg/L)	X (µg/L)	MTBE (µg/L)	TOG (µg/L)
<b>MW-5 (cont)</b>													
07/14/03	81.95	MONITORED/SAMPLED ANNUALLY											
01/12/04 <sup>8</sup>	81.95	73.91	8.04	0.00	--	--	<50	<0.5	<0.5	<0.5	<0.5	<0.5	--
01/25/05 <sup>8</sup>	81.95	73.94	8.01	0.00	--	--	<50	<0.5	<0.5	<0.5	<0.5	<0.5	--
07/26/05	81.95	MONITORED/SAMPLED ANNUALLY											
01/24/06 <sup>8</sup>	81.95	73.89	8.06	0.00	--	--	<50	<0.5	<0.5	<0.5	<0.5	<0.5	--
07/25/06	81.95	MONITORED/SAMPLED ANNUALLY											
01/23/07	81.95	INACCESSIBLE - VEHICLE PARKED OVER WELL											
07/24/07	81.95	MONITORED/SAMPLED ANNUALLY											
01/22/08 <sup>8</sup>	81.95	73.50	8.45	0.00	--	--	<50	<0.5	<0.5	<0.5	<0.5	<0.5	--
07/22/08	81.95	MONITORED/SAMPLED ANNUALLY											
01/13/09 <sup>8</sup>	81.95	71.69	10.26	0.00	--	--	<50	<0.5	<0.5	<0.5	<0.5	<0.5	--
07/14/09	81.95	MONITORED/SAMPLED ANNUALLY											
01/12/10 <sup>8</sup>	84.93	76.45	8.48	0.00	--	--	<50	<0.5	<0.5	<0.5	<0.5	<0.5	--
07/13/10	84.93	MONITORED/SAMPLED ANNUALLY											
01/25/11 <sup>8</sup>	84.93	76.69	8.24	0.00	--	--	<50	<0.5	<0.5	<0.5	<0.5	<0.5	--
07/12/11	84.93	MONITORED/SAMPLED ANNUALLY											
01/10/12 <sup>8</sup>	84.93	75.91	9.02	0.00	--	--	<50	<0.5	<0.5	<0.5	<0.5	<0.5	--
09/14/12	84.93	MONITORED/SAMPLED ANNUALLY											
<b>MW-6</b>													
10/18/90	80.60	70.81	9.79	--	--	--	--	--	--	--	--	--	--
10/31/90	80.60	70.91	9.69	--	--	--	<50	<0.5	<0.5	<0.5	3.0	--	--
11/16/90	80.60	70.86	9.74	--	--	--	--	--	--	--	--	--	--
02/08/91	80.60	--	--	--	--	--	--	--	--	--	--	--	--
05/08/91	80.60	71.06	9.54	--	--	--	56	<0.5	<0.5	<0.5	<0.5	--	--
08/12/91	80.60	71.10	9.50	--	--	--	<50	<0.5	<0.5	<0.5	<0.5	--	--
11/07/91	80.60	71.71	8.89	--	--	--	<50	<0.5	<0.5	<0.5	<0.5	--	--
02/05/92	80.60	72.01	8.59	--	--	--	<50	<0.5	<0.5	<0.5	<0.5	--	--
05/13/92	80.60	--	--	--	--	--	--	--	--	--	--	--	--
07/17/92	80.60	--	--	--	--	--	--	--	--	--	--	--	--
10/05/92	80.60	--	--	--	--	--	--	--	--	--	--	--	--
11/11/92	80.60	--	--	--	--	--	--	--	--	--	--	--	--
11/17/92	80.60	--	--	--	--	--	--	--	--	--	--	--	--
11/24/92	80.60	--	--	--	--	--	--	--	--	--	--	--	--
12/01/92	80.60	--	--	--	--	--	--	--	--	--	--	--	--

**Table 1**  
**Groundwater Monitoring Data and Analytical Results**  
Former Chevron Service Station #9-1583  
5509 Martin Luther King Way  
Oakland, California

WELL ID/ DATE	TOC (ft.)	GWE (msl)	DTW (ft.)	SPHT (ft.)	TPH-DRO (µg/L)	TPH-MO (µg/L)	TPH-GRO (µg/L)	B (µg/L)	T (µg/L)	E (µg/L)	X (µg/L)	MTBE (µg/L)	TOC (µg/L)
<b>MW-6 (cont)</b>													
12/29/92	80.60	--	--	--	--	--	--	--	--	--	--	--	--
01/05/93	80.60	--	--	--	--	--	--	--	--	--	--	--	--
01/08/93	80.60	--	--	--	--	--	--	--	--	--	--	--	--
02/02/93	80.60	72.89	7.71	--	--	--	<50	2.1	<0.5	<0.5	2.2	--	--
04/14/93	80.60	72.41	8.19	--	--	--	<50	1.0	<0.5	<0.5	<0.5	--	--
08/06/93	80.60	71.52	9.08	--	--	--	<50	<0.5	<0.5	<0.5	<0.5	--	--
10/21/93	80.60	71.46	9.14	--	--	--	<50	<0.5	<0.5	<0.5	<0.5	--	--
01/05/94	80.60	72.06	8.54	--	--	--	<50	4.0	<0.5	<0.5	<0.5	--	--
04/08/94	80.60	--	--	--	--	--	--	--	--	--	--	--	--
07/06/94	80.60	INACCESSIBLE		--	--	--	--	--	--	--	--	--	--
08/04/94	80.60	71.66	8.94	--	--	--	<50	<0.5	<0.5	<0.5	<0.5	--	--
10/05/94	80.60	INACCESSIBLE		--	--	--	--	--	--	--	--	--	--
01/18/95	80.60	73.50	7.10	--	--	--	<50	0.69	<0.5	<0.5	0.57	--	--
04/07/95	80.60	72.77	7.83	--	--	--	<50	1.8	<0.5	<0.5	<0.5	--	--
07/06/95	80.60	72.03	8.57	--	--	--	<50	<0.5	<0.5	<0.5	<0.5	--	--
10/11/95	80.60	71.54	9.06	--	--	--	<125	<1.2	<1.2	<1.2	<1.2	540	--
01/17/96	80.60	73.20	7.40	--	--	--	<50	<0.5	<0.5	<0.5	<0.5	180	--
04/05/96	80.60	72.70	7.90	--	--	--	<125	1.4	<1.2	<1.2	<1.2	700	--
07/23/96	80.60	71.86	8.74	--	--	--	<500	<5.0	<5.0	<5.0	<5.0	540	--
10/02/96	80.60	71.62	8.98	--	--	--	<100	<1.0	<1.0	<1.0	1.8	910	--
01/23/97	80.60	INACCESSIBLE		--	--	--	--	--	--	--	--	--	--
04/01/97	80.60	72.22	8.38	--	--	--	<250	<2.5	<2.5	<2.5	<2.5	640	--
07/09/97	80.60	INACCESSIBLE		--	--	--	--	--	--	--	--	--	--
10/07/97	80.60	71.71	8.89	--	--	--	<50	<0.5	<0.5	<0.5	<0.5	640	--
01/22/98	80.60	73.90	6.70	--	--	--	<50	<0.5	<0.5	<0.5	<0.5	200	--
04/02/98	80.60	72.79	7.81	--	--	--	<250	<2.5	<2.5	<2.5	<2.5	480	--
07/02/98	80.60	71.62	8.98	--	--	--	<50	<0.5	<0.5	<0.5	<0.5	420	--
10/02/98	80.60	71.68	8.92	--	--	--	<50	<0.5	<0.5	<0.5	<1.5	270	--
01/18/99	80.60	INACCESSIBLE		--	--	--	--	--	--	--	--	--	--
07/22/99	80.60	INACCESSIBLE		--	--	--	--	--	--	--	--	--	--
01/17/00	80.60	INACCESSIBLE		--	--	--	--	--	--	--	--	--	--
07/05/00	80.60	MONITORED/SAMPLED ANNUALLY											
01/15/01	80.60	INACCESSIBLE - CAR PARKED OVER WELL											
07/03/01	80.60	INACCESSIBLE - CAR PARKED OVER WELL											
02/28/02	80.60	72.70	7.90	0.00	--	--	<50	<0.50	<0.50	<0.50	<1.5	55	--
07/08/02	80.60	MONITORED/SAMPLED ANNUALLY											

**Table 1**  
**Groundwater Monitoring Data and Analytical Results**  
Former Chevron Service Station #9-1583  
5509 Martin Luther King Way  
Oakland, California

WELL ID/ DATE	TOC (ft)	GWE (mst)	DTW (ft)	SPHT (ft)	TPH-DRO (µg/L)	TPH-MO (µg/L)	TPH-GRO (µg/L)	B (µg/L)	T (µg/L)	E (µg/L)	X (µg/L)	MTBE (µg/L)	TOG (µg/L)
<b>MW-6 (cont)</b>													
01/01/03	80.60	INACCESSIBLE - VEHICLE PARKED OVER WELL											
07/14/03	80.60	MONITORED/SAMPLED ANNUALLY											
01/12/04 <sup>B</sup>	80.60	73.23	7.37	0.00	--	--	<50	<0.5	<0.5	<0.5	<0.5	25	--
01/25/05 <sup>B</sup>	80.60	73.17	7.43	0.00	--	--	<50	<0.5	<0.5	<0.5	<0.5	3	--
07/26/05	80.60	MONITORED/SAMPLED ANNUALLY											
01/24/06 <sup>B</sup>	80.60	73.20	7.40	0.00	--	--	<50	<0.5	<0.5	<0.5	<0.5	<0.5	--
07/25/06	80.60	MONITORED/SAMPLED ANNUALLY											
01/23/07 <sup>B</sup>	80.60	72.53	8.07	0.00	--	--	<50	<0.5	<0.5	<0.5	<0.5	8	--
07/24/07	80.60	MONITORED/SAMPLED ANNUALLY											
01/22/08 <sup>B</sup>	80.60	73.07	7.53	0.00	--	--	<50	<0.5	<0.5	1	2	4	--
07/22/08	80.60	MONITORED/SAMPLED ANNUALLY											
01/13/09 <sup>B</sup>	80.60	70.73	9.87	0.00	--	--	<50	<0.5	<0.5	<0.5	<0.5	6	--
07/14/09	80.60	MONITORED/SAMPLED ANNUALLY											
01/12/10 <sup>B</sup>	83.63	75.71	7.92	0.00	--	--	<50	<0.5	<0.5	<0.5	<0.5	<0.5	--
07/13/10	83.63	MONITORED/SAMPLED ANNUALLY											
01/25/11 <sup>B</sup>	83.63	76.05	7.58	0.00	--	--	<50	<0.5	<0.5	<0.5	<0.5	<0.5	--
07/12/11	83.63	MONITORED/SAMPLED ANNUALLY											
01/10/12 <sup>B</sup>	83.63	75.99	7.64	0.00	--	--	<50	<0.5	<0.5	<0.5	<0.5	<0.5	--
09/14/12	83.63	MONITORED/SAMPLED ANNUALLY											
<b>MW-7</b>													
03/08/94	86.36	74.99	11.37	--	<10	4,100	1,200	440	31	73	200	--	--
07/06/94	86.36	--	--	--	--	--	--	--	--	--	--	--	--
08/04/94	86.36	73.86	12.50	--	--	--	120	15	<0.5	3.8	1.8	--	--
10/05/94	86.36	73.99	12.37	--	--	--	150	1.2	<0.5	1.2	1.7	--	--
01/18/95	86.36	74.82	11.54	--	--	--	260	11	<1.0	17	6.8	--	--
04/07/95	86.36	75.63	10.73	--	--	--	230	<0.5	<0.5	25	0.93	--	--
07/06/95	86.36	74.36	12.00	--	--	--	320	<1.0	<1.0	<1.0	<1.0	--	6,900
10/11/95	86.36	73.56	12.80	--	--	2,300 <sup>1</sup>	<50	<0.5	<0.5	<0.5	<0.5	120	--
01/17/96	86.36	75.90	10.46	--	--	1,700	<50	<0.5	<0.5	<0.5	<0.5	460	--
04/05/96	86.36	76.56	9.80	--	--	590	130	<0.5	<0.5	<0.5	<0.5	120	--
07/23/96	86.36	74.57	11.79	--	--	820	<500	<5.0	<5.0	<5.0	<0.5	1,200	--
10/02/96	86.36	73.10	13.26	--	--	1,500	<100	<1.0	<1.0	<1.0	<1.0	360	--
01/23/97	86.36	77.64	8.72	--	--	<500	<100	<1.0	<1.0	<1.0	<1.0	490	--
04/01/97	86.36	75.09	11.27	--	--	1,600	<250	<2.5	<2.5	<2.5	<2.5	1,200	--



**Table 1**  
**Groundwater Monitoring Data and Analytical Results**  
Former Chevron Service Station #9-1583  
5509 Martin Luther King Way  
Oakland, California

WELL ID/ DATE	TOC (ft)	GWE (msl)	DTW (ft)	SPHT (ft)	TPH-DRO (µg/L)	TPH-MO (µg/L)	TPH-GRO (µg/L)	B (µg/L)	T (µg/L)	E (µg/L)	X (µg/L)	MTBE (µg/L)	TOG (µg/L)
<b>MW-7 (cont)</b>													
07/09/97	86.36	73.92	12.44	--	--	5,700	<250	5.9	<2.5	<2.5	<2.5	1,200	--
10/07/97	86.36	73.44	12.92	--	--	<500	<50	<0.5	<0.5	<0.5	<0.5	240	--
01/22/98	86.36	75.14	11.22	--	--	<500	<50	<0.5	<0.5	<0.5	<0.5	400	--
04/02/98	86.36	75.67	10.69	--	--	<500	56	<0.5	<0.5	<0.5	<0.5	290	--
07/02/98	86.36	75.94	10.42	--	--	<500	<50	<0.5	<0.5	<0.5	<0.5	380	--
10/02/98	86.36	74.14	12.22	--	--	1,700	<50	<0.5	<0.5	<0.5	<1.5	660	--
01/18/99	86.36	75.36	11.00	--	--	543	<100	<1.0	<1.0	<1.0	<1.0	281/296 <sup>2</sup>	--
07/22/99	86.36	74.06	12.30	--	--	--	<50	<0.5	<0.5	<0.5	<0.5	155	--
01/17/00	86.36	75.84	10.52	--	256 <sup>1</sup>	1,040	<50	<0.5	<0.5	<0.5	<0.5	104	--
07/05/00	86.36	74.23	12.13	0.00	--	1,400 <sup>4</sup>	<50	<0.50	<0.50	<0.50	<0.50	110	--
01/15/01	86.36	75.23	11.13	0.00	--	2,700	<50.0	<0.500	<0.500	<0.500	<0.500	84.3	--
07/03/01	86.36	74.47	11.89	0.00	--	760 <sup>7</sup>	<50	<0.50	<0.50	<0.50	<0.50	27	--
02/28/02	86.36	75.26	11.10	0.00	--	<1,000	<50	<0.50	<0.50	<0.50	<1.5	66	--
07/08/02	86.36	74.05	12.31	0.00	--	1,400	<50	<0.50	<0.50	<0.50	<1.5	49	--
01/01/03	86.36	76.65	9.71	0.00	--	1,300	<50	<0.50	<0.50	<0.50	<1.5	35	--
07/14/03 <sup>8</sup>	86.36	74.01	12.35	0.00	--	130	<50	<0.5	<0.5	<0.5	<0.5	20	--
01/12/04 <sup>8</sup>	86.36	75.66	10.70	0.00	--	250	<50	<0.5	<0.5	<0.5	<0.5	27	--
07/27/04 <sup>8</sup>	86.36	74.08	12.28	0.00	--	730	<50	<0.5	<0.5	<0.5	<0.5	44	--
01/25/05 <sup>8</sup>	86.36	75.56	10.80	0.00	--	980	<50	<0.5	<0.5	<0.5	<0.5	34	--
07/26/05 <sup>8</sup>	86.36	73.69	12.67	0.00	--	1,100	<50	<0.5	<0.5	<0.5	<0.5	19	--
01/24/06 <sup>8</sup>	86.36	75.60	10.76	0.00	--	230	<50	<0.5	<0.5	<0.5	<0.5	18	--
07/25/06 <sup>8</sup>	86.36	74.17	12.19	0.00	--	160	<50	<0.5	<0.5	<0.5	<0.5	19	--
01/23/07 <sup>8</sup>	86.36	74.60	11.76	0.00	--	2,100	<50	<0.5	<0.5	<0.5	<0.5	15	--
07/24/07 <sup>8</sup>	86.36	73.91	12.45	0.00	--	3,100	<50	<0.5	<0.5	<0.5	<0.5	24	--
01/22/08 <sup>8</sup>	86.36	75.36	11.00	0.00	--	4,400	<50	<0.5	<0.5	<0.5	<0.5	12	--
07/22/08 <sup>8</sup>	86.36	73.38	12.98	0.00	--	200	<50	<0.5	<0.5	<0.5	<0.5	25	--
01/13/09 <sup>8</sup>	86.36	73.85	12.51	0.00	--	1,400	<50	<0.5	<0.5	<0.5	<0.5	7	--
07/14/09 <sup>8</sup>	86.36	73.18	13.18	0.00	--	1,000	<50	<0.5	<0.5	<0.5	<0.5	10	--
01/12/10 <sup>8</sup>	86.36	75.01	11.35	0.00	--	1,500	<50	<0.5	<0.5	<0.5	<0.5	5	--
07/13/10 <sup>8</sup>	86.36	73.72	12.64	0.00	--	1,100	<50	<0.5	<0.5	<0.5	<0.5	4	--
01/25/11 <sup>8</sup>	86.36	75.30	11.06	0.00	--	2,300	<50	<0.5	<0.5	<0.5	<0.5	2	--
07/12/11 <sup>8</sup>	86.36	74.61	11.75	0.00	--	1,800	<50	<0.5	<0.5	<0.5	<0.5	2	--
01/10/12 <sup>8</sup>	86.36	73.77	12.59	0.00	--	1,900	<50	<0.5	<0.5	<0.5	<0.5	2	--
09/14/12 <sup>8</sup>	86.36	73.57	12.79	0.00	--	1,100	<50	<0.5	<0.5	<0.5	<0.5	2	--

**Table 1**  
**Groundwater Monitoring Data and Analytical Results**  
Former Chevron Service Station #9-1583  
5509 Martin Luther King Way  
Oakland, California

WELL ID/ DATE	TOC (ft.)	GWE (msl)	DTW (ft.)	SPHT (ft.)	TPH-DRO (µg/L)	TPH-MO (µg/L)	TPH-GRO (µg/L)	B (µg/L)	T (µg/L)	E (µg/L)	X (µg/L)	MTBE (µg/L)	TOG (µg/L)
<b>MW-8</b>													
03/08/94	85.93	75.06	10.87	--	<10	<100	28,000	2,900	1,300	1,200	6,800	--	--
07/06/94	85.93	--	--	--	--	--	--	--	--	--	--	--	--
08/04/94	85.93	73.77	12.16	--	--	--	22,000	3,000	260	870	4,400	--	--
10/05/94	85.93	72.71	13.22	--	--	--	12,000	1,800	34	4.6	890	--	--
01/18/95	85.93	75.51	10.42	--	--	--	19,000	1,000	65	1,100	3,500	--	--
04/07/95	85.93	75.48	10.45	--	--	--	14,000	310	<25	720	1,700	--	--
07/06/95	85.93	74.30	11.63	--	--	--	19,000	280	<50	1,200	2,600	--	--
10/11/95	85.93	73.51	12.42	--	--	--	6,100	140	5.5	320	280	1,200	--
01/17/96	85.93	75.95	9.98	--	--	<500	12,000	86	<20	590	1,400	1,100	--
04/05/96	85.93	75.60	10.33	--	--	<500	7,500	180	23	410	480	560	--
07/23/96	85.93	74.56	11.37	--	--	<500	3,800	47	<5.0	350	84	1,800	--
10/02/96	85.93	73.90	12.03	--	--	<500	4,400	65	<5.0	140	28	1,500	--
01/23/97	85.93	77.73	8.20	--	--	<500	3,800	36	5.9	140	36	910	--
04/01/97	85.93	75.80	10.13	--	--	<500	6,100	43	<20	380	76	1,800	--
07/09/97	85.93	73.77	12.16	--	--	<500	7,300	48	<25	120	<25	2,400	--
10/07/97	85.93	73.77	12.16	--	--	<500	3,100	<10	<10	67	<10	1,400	--
01/22/98	85.93	75.83	10.10	--	--	<500	1,900	5.5	8.3	120	17	780	--
04/02/98	85.93	75.55	10.38	--	--	<500	2,900	43	19	110	<10	800	--
07/02/98	85.93	74.78	11.15	--	--	<500	5,000	31	<10	120	15	780	--
10/02/98	85.93	74.03	11.90	--	--	1,200 <sup>1</sup>	2,200	6.5	<0.5	21	2.6	140	--
01/18/99	85.93	75.12	10.81	--	554	<250	2,870	<5.0	<5.0	9.02	<5.0	476/478 <sup>2</sup>	--
07/22/99	85.93	74.38	11.55	--	--	--	2,190	<1.0	<1.0	3.51	1.61	228	--
01/17/00	85.93	75.06	10.87	--	955 <sup>1</sup>	<500	1,220	1.3	1.56	1.56	1.87	344	--
07/05/00	85.93	74.55	11.38	0.00	--	260 <sup>5</sup>	1,900 <sup>3</sup>	15	6.6	<5.0	<5.0	170	--
01/15/01	85.93	75.59	10.34	0.00	--	<250	2,820	<1.00	<1.00	5.13	3.90	110	--
07/03/01	85.93	74.77	11.16	0.00	--	<250	1,900 <sup>3</sup>	6.0	<5.0	<5.0	<5.0	46	--
02/28/02	85.93	75.26	10.67	0.00	--	<1,000	1,500	4.6	<2.0	0.80	2.2	56	--
07/08/02	85.93	74.30	11.63	0.00	--	<400	2,500	4.2	0.85	0.68	2.5	46	--
01/01/03	85.93	76.01	9.92	0.00	--	<400	1,300	2.1	0.66	1.1	2.1	45	--
07/14/03 <sup>8</sup>	85.93	74.27	11.66	0.00	--	160	1,900	<0.5	<0.5	<0.5	<0.5	58	--
01/12/04 <sup>8</sup>	85.93	75.92	10.01	0.00	--	<40	1,400	<0.5	<0.5	<0.5	<0.5	110	--
07/27/04 <sup>8</sup>	85.93	74.33	11.60	0.00	--	<40	1,100	<0.5	<0.5	<0.5	<0.5	89	--
01/25/05 <sup>8</sup>	85.93	75.96	9.97	0.00	--	130	900	<0.5	<0.5	<0.5	<0.5	52	--
07/26/05 <sup>8</sup>	85.93	74.08	11.85	0.00	--	99	580	<0.5	<0.5	<0.5	<0.5	23	--
01/24/06 <sup>8</sup>	85.93	76.06	9.87	0.00	--	69	620	<0.5	<0.5	<0.5	<0.5	31	--
07/25/06 <sup>8</sup>	85.93	74.77	11.16	0.00	--	<40	420	<0.5	<0.5	<0.5	<0.5	20	--

**Table 1**  
**Groundwater Monitoring Data and Analytical Results**  
Former Chevron Service Station #9-1583  
5509 Martin Luther King Way  
Oakland, California

WELL ID/ DATE	TOC (ft)	GWE (msl)	BTW (ft)	SPHT (ft)	TPH-DRO (µg/L)	TPH-MO (µg/L)	TPH-GRO (µg/L)	B (µg/L)	T (µg/L)	E (µg/L)	X (µg/L)	MTBE (µg/L)	TOG (µg/L)
<b>MW-8 (cont)</b>													
01/23/07 <sup>8</sup>	85.93	74.78	11.15	0.00	--	200	710	<0.5	<0.5	<0.5	<0.5	26	--
07/24/07 <sup>8</sup>	85.93	74.15	11.78	0.00	--	730	560	<0.5	<0.5	<0.5	<0.5	30	--
01/22/08 <sup>8</sup>	85.93	75.59	10.34	0.00	--	500	520	<0.5	<0.5	<0.5	<0.5	27	--
07/22/08 <sup>8</sup>	85.93	73.86	12.07	0.00	--	90	330	<0.5	<0.5	<0.5	<0.5	21	--
01/13/09 <sup>8</sup>	85.93	74.35	11.58	0.00	--	62	360	<0.5	<0.5	<0.5	<0.5	14	--
07/14/09 <sup>8</sup>	85.93	73.68	12.25	0.00	--	90	500	<0.5	<0.5	<0.5	<0.5	10	--
01/12/10 <sup>8</sup>	85.95	75.50	10.45	0.00	--	100	370	<0.5	<0.5	<0.5	<0.5	8	--
07/13/10 <sup>8</sup>	85.95	74.33	11.62	0.00	--	73	260	<0.5	<0.5	<0.5	<0.5	6	--
01/25/11 <sup>8</sup>	85.95	75.88	10.07	0.00	--	<40	200	<0.5	<0.5	<0.5	<0.5	4	--
07/12/11 <sup>8</sup>	85.95	75.25	10.70	0.00	--	56	120	<0.5	<0.5	<0.5	<0.5	3	--
01/10/12 <sup>8</sup>	85.95	74.27	11.68	0.00	--	130	140	<0.5	<0.5	<0.5	<0.5	3	--
09/14/12 <sup>8</sup>	85.95	74.15	11.80	0.00	--	72	61	<0.5	<0.5	<0.5	<0.5	2	--
<b>TRIP BLANK</b>													
03/12/90	--	--	--	--	--	--	<50	<0.3	<0.3	<0.3	<0.6	--	--
02/08/91	--	--	--	--	--	--	<50	<0.5	<0.5	<0.5	<0.5	--	--
05/08/91	--	--	--	--	--	--	<50	<0.5	<0.5	<0.5	<0.5	--	--
08/12/91	--	--	--	--	--	--	<50	<0.5	<0.5	<0.5	<0.5	--	--
11/07/91	--	--	--	--	--	--	<50	<0.5	<0.5	<0.5	<0.5	--	--
02/05/92	--	--	--	--	--	--	<50	<0.5	<0.5	<0.5	<0.5	--	--
05/13/92	--	--	--	--	--	--	<50	<0.5	<0.5	<0.5	<0.5	--	--
07/17/92	--	--	--	--	--	--	<50	<0.5	<0.5	<0.5	<0.5	--	--
10/05/92	--	--	--	--	--	--	<50	<0.5	<0.5	<0.5	<0.5	--	--
11/11/92	--	--	--	--	--	--	--	--	--	--	--	--	--
11/17/92	--	--	--	--	--	--	--	--	--	--	--	--	--
11/29/92	--	--	--	--	--	--	--	--	--	--	--	--	--
12/01/92	--	--	--	--	--	--	--	--	--	--	--	--	--
12/29/92	--	--	--	--	--	--	--	--	--	--	--	--	--
01/05/93	--	--	--	--	--	--	--	--	--	--	--	--	--
01/08/93	--	--	--	--	--	--	<50	<0.5	<0.5	<0.5	<0.5	--	--
02/02/93	--	--	--	--	--	--	--	--	--	--	--	--	--
04/14/93	--	--	--	--	--	--	<50	<0.5	<0.5	<0.5	<0.5	--	--
08/06/93	--	--	--	--	--	--	<50	<0.5	<0.5	<0.5	<0.5	--	--
10/21/93	--	--	--	--	--	--	<50	<0.5	<0.5	<0.5	<0.5	--	--
01/05/94	--	--	--	--	--	--	<50	<0.5	<0.5	<0.5	<0.5	--	--

**Table 1**  
**Groundwater Monitoring Data and Analytical Results**  
Former Chevron Service Station #9-1583  
5509 Martin Luther King Way  
Oakland, California

WELL ID/ DATE	TOC (ft)	GWE (msl)	DTW (ft)	SPHT (ft)	TPH-DRO (µg/L)	TPH-MO (µg/L)	TPH-GRO (µg/L)	B (µg/L)	T (µg/L)	E (µg/L)	X (µg/L)	MTBE (µg/L)	TOG (µg/L)
<b>TRIP BLANK (cont)</b>													
04/08/94	--	--	--	--	--	--	<50	<0.5	<0.5	<0.5	<0.5	--	--
07/06/94	--	--	--	--	--	--	<50	<0.5	<0.5	<0.5	<0.5	--	--
08/04/94	--	--	--	--	--	--	<50	<0.5	<0.5	<0.5	<0.5	--	--
10/05/94	--	--	--	--	--	--	<50	<0.5	<0.5	<0.5	<0.5	--	--
01/18/95	--	--	--	--	--	--	<50	<0.5	<0.5	<0.5	<0.5	--	--
04/07/95	--	--	--	--	--	--	<50	<0.5	<0.5	<0.5	<0.5	--	--
07/06/95	--	--	--	--	--	--	<50	<0.5	<0.5	<0.5	<0.5	--	--
10/11/95	--	--	--	--	--	--	<50	<0.5	<0.5	<0.5	<0.5	<2.5	--
01/17/96	--	--	--	--	--	--	<50	<0.5	<0.5	<0.5	<0.5	--	--
04/05/96	--	--	--	--	--	--	<50	<0.5	<0.5	<0.5	<0.5	<2.5	--
07/23/96	--	--	--	--	--	--	<50	<0.5	<0.5	<0.5	<0.5	<2.5	--
10/02/96	--	--	--	--	--	--	<50	<0.5	<0.5	<0.5	<0.5	--	--
01/23/97	--	--	--	--	--	--	<50	<0.5	<0.5	<0.5	<0.5	<2.5	--
04/01/97	--	--	--	--	--	--	<50	<0.5	<0.5	<0.5	<0.5	<2.5	--
07/09/97	--	--	--	--	--	--	<50	<0.5	<0.5	<0.5	<0.5	<2.5	--
10/07/97	--	--	--	--	--	--	<50	<0.5	<0.5	<0.5	<0.5	<2.5	--
01/22/98	--	--	--	--	--	--	<50	<0.5	<0.5	<0.5	<0.5	<2.5	--
04/02/98	--	--	--	--	--	--	<50	<0.5	<0.5	<0.5	<0.5	<2.5	--
07/02/98	--	--	--	--	--	--	<50	<0.5	<0.5	<0.5	<0.5	<2.5	--
10/02/98	--	--	--	--	--	--	<50	<0.5	<0.5	<0.5	<1.5	<2.5	--
01/18/99	--	--	--	--	--	--	<50	<0.5	<0.5	<0.5	<0.5	<2.0	--
07/05/00	--	--	--	--	--	--	<50	<0.50	<0.50	<0.50	<0.50	<2.5	--
01/15/01	--	--	--	--	--	--	<50.0	<0.500	<0.500	<0.500	<0.500	<2.50	--
07/03/01	--	--	--	--	--	--	<50	<0.50	<0.50	<0.50	<0.50	<2.5	--
<b>QA</b>													
02/28/02	--	--	--	--	--	--	<50	<0.50	<0.50	<0.50	<1.5	<2.5	--
07/08/02	--	--	--	--	--	--	<50	<0.50	<0.50	<0.50	<1.5	<2.5	--
01/01/03	--	--	--	--	--	--	<50	<0.50	<0.50	<0.50	<1.5	<2.5	--
07/14/03 <sup>8</sup>	--	--	--	--	--	--	<50	<0.5	<0.5	<0.5	<1.5	<2.5	--
01/12/04 <sup>8</sup>	--	--	--	--	--	--	<50	<0.5	<0.5	<0.5	<0.5	<0.5	--
07/27/04 <sup>8</sup>	--	--	--	--	--	--	<50	<0.5	<0.5	<0.5	<0.5	<0.5	--
01/25/05 <sup>8</sup>	--	--	--	--	--	--	<50	<0.5	<0.5	<0.5	<0.5	<0.5	--
07/26/05 <sup>8</sup>	--	--	--	--	--	--	<50	<0.5	<0.5	<0.5	<0.5	<0.5	--
01/24/06 <sup>8</sup>	--	--	--	--	--	--	<50	<0.5	<0.5	<0.5	<0.5	<0.5	--
07/25/06 <sup>8</sup>	--	--	--	--	--	--	<50	<0.5	<0.5	<0.5	<0.5	<0.5	--
01/23/07 <sup>8</sup>	--	--	--	--	--	--	<50	<0.5	<0.5	<0.5	<0.5	<0.5	--

**Table 1**  
**Groundwater Monitoring Data and Analytical Results**  
Former Chevron Service Station #9-1583  
5509 Martin Luther King Way  
Oakland, California

WELL ID/ DATE	TOC (ft)	GWE (msl)	DTW (ft)	SPHT (ft)	TPH-DRO (µg/L)	TPH-MO (µg/L)	TPH-GRO (µg/L)	B (µg/L)	T (µg/L)	E (µg/L)	X (µg/L)	MTBE (µg/L)	TOG (µg/L)
QA (cont)													
07/24/07 <sup>a</sup>	--	--	--	--	--	--	<50	<0.5	<0.5	<0.5	<0.5	<0.5	--
01/22/08 <sup>a</sup>	--	--	--	--	--	--	<50	<0.5	<0.5	<0.5	<0.5	<0.5	--
07/22/08 <sup>a</sup>	--	--	--	--	--	--	<50	<0.5	<0.5	<0.5	<0.5	<0.5	--
01/13/09 <sup>a</sup>	--	--	--	--	--	--	<50	<0.5	<0.5	<0.5	<0.5	<0.5	--
07/14/09 <sup>a</sup>	--	--	--	--	--	--	<50	<0.5	<0.5	<0.5	<0.5	<0.5	--
DESTROYED													
09/14/12 <sup>a</sup>	--	--	--	--	--	--	<50	<0.5	<0.5	<0.5	<0.5	<0.5	--

**Table 1**  
**Groundwater Monitoring Data and Analytical Results**  
Former Chevron Service Station #9-1583  
5509 Martin Luther King Way  
Oakland, California

---

---

**EXPLANATIONS:**

Groundwater monitoring data and laboratory analytical results prior to July 5, 2000, were compiled from reports prepared by Blaine Tech Services, Inc.

TOC = Top of Casing  
(ft.) = Feet

GWE = Groundwater Elevation  
(msl) = Mean sea level

DTW = Depth to Water

SPHT = Separate Phase Hydrocarbon Thickness

TPH = Total Petroleum Hydrocarbons

DRO = Diesel Range Organics

MO = Motor Oil

GRO = Gasoline Range Organics

B = Benzene

T = Toluene

E = Ethylbenzene

X = Xylenes

MTBE = Methyl Tertiary Butyl Ether

TOG = Total Oil & Grease

(µg/L) = Micrograms per liter

-- = Not Measured/Not Analyzed

QA = Quality Assurance/Trip Blank

\* TOC elevations were surveyed on October 27, 2009, by Virgil Chavez Land Surveying. The benchmark for this survey was a cut square on top of easterly curb of Broadway, opposite 5718 Broadway. Benchmark Elevation = 180.06 feet. Vertical Datum is NGVD 29 from GPS observations.

<sup>1</sup> Laboratory report indicates an unidentified hydrocarbon.

<sup>2</sup> Confirmation run.

<sup>3</sup> Laboratory report indicates gasoline C6-C12.

<sup>4</sup> Laboratory report indicates motor oil C16-C36.

<sup>5</sup> Laboratory report indicates unidentified hydrocarbons C9-C24.

<sup>6</sup> Laboratory report indicates hydrocarbon pattern is present in the requested fuel quantitation range but does not resemble the pattern of the requested fuel. The pattern more closely resembles that of a heavier fuel.

<sup>7</sup> Laboratory report indicates unidentified hydrocarbons >C16.

<sup>8</sup> BTEX and MTBE by EPA Method 8260.

**Table 2**  
**Groundwater Analytical Results - Oxygenate Compounds**  
Former Chevron Service Station #9-1583  
5509 Martin Luther King Way  
Oakland, California

WELL ID	DATE	ETHANOL (µg/L)	TBA (µg/L)	MTBE (µg/L)	DIPE (µg/L)	ETBE (µg/L)	TAME (µg/L)
MW-1	07/14/03	<50	--	5	--	--	--
	01/12/04	<50	--	61	--	--	--
	07/27/04	<50	--	54	--	--	--
	01/25/05	<50	--	5	--	--	--
	07/26/05	<50	--	25	--	--	--
	01/24/06	<50	--	25	--	--	--
	07/25/06	<50	--	14	--	--	--
	01/23/07	<50	--	17	--	--	--
	07/24/07	<50	--	7	--	--	--
	01/22/08	<50	--	8	--	--	--
	07/22/08	<50	--	<0.5	--	--	--
	01/13/09	<50	--	2	--	--	--
	01/12/10	--	--	15	--	--	--
	01/25/11	--	--	5	--	--	--
	01/10/12	--	--	2	--	--	--
MW-2	07/14/03	<50	--	<0.5	--	--	--
	01/12/04	<50	--	<0.5	--	--	--
	07/27/04	<50	--	<0.5	--	--	--
	01/25/05	<50	--	<0.5	--	--	--
	07/26/05	<50	--	<0.5	--	--	--
	01/24/06	<50	--	<0.5	--	--	--
	07/25/06	<50	--	<0.5	--	--	--
	01/23/07	<50	--	<0.5	--	--	--
	07/24/07	<50	--	<0.5	--	--	--
	01/22/08	<50	--	<0.5	--	--	--
	07/22/08	<50	--	2	--	--	--
	01/13/09	<50	--	<0.5	--	--	--
	01/12/10	--	--	<0.5	--	--	--
	01/25/11	--	--	<0.5	--	--	--
	01/10/12	--	--	<0.5	--	--	--
MW-3	07/14/03	<50	--	43	--	--	--
	01/12/04	<50	--	2	--	--	--
	07/27/04	<50	--	41	--	--	--

**Table 2**  
**Groundwater Analytical Results - Oxygenate Compounds**  
Former Chevron Service Station #9-1583  
5509 Martin Luther King Way  
Oakland, California

WELL ID	DATE	ETHANOL (µg/L)	TBA (µg/L)	MTBE (µg/L)	DIPE (µg/L)	ETBE (µg/L)	TAME (µg/L)
MW-3 (cont)	01/25/05	<50	--	27	--	--	--
	07/26/05	<50	--	12	--	--	--
	01/24/06	<50	--	0.8	--	--	--
	07/25/06	<50	--	23	--	--	--
	01/23/07	<50	--	2	--	--	--
	07/24/07	<50	--	20	--	--	--
	01/22/08	<50	--	<0.5	--	--	--
	07/22/08	<50	--	7	--	--	--
	01/13/09	<50	--	10	--	--	--
	01/12/10	--	--	14	--	--	--
	01/25/11	--	--	4	--	--	--
	01/10/12	--	--	1	--	--	--
MW-4	07/14/03	SAMPLED ANNUALLY		--	--	--	--
	01/12/04	<50	--	<0.5	--	--	--
	01/25/05	<50	--	<0.5	--	--	--
	01/24/06	<50	--	<0.5	--	--	--
	01/23/07	<50	--	<0.5	--	--	--
	01/22/08	<50	--	<0.5	--	--	--
	01/13/09	<50	--	<0.5	--	--	--
	01/12/10	--	--	<0.5	--	--	--
	01/25/11	--	--	<0.5	--	--	--
01/10/12	--	--	<0.5	--	--	--	
MW-5	07/14/03	SAMPLED ANNUALLY		--	--	--	--
	01/12/04	<50	--	<0.5	--	--	--
	01/25/05	<50	--	<0.5	--	--	--
	01/24/06	<50	--	<0.5	--	--	--
	01/23/07	INACCESSIBLE - VEHICLE PARKED OVER WELL		--	--	--	--
	01/22/08	<50	--	<0.5	--	--	--
	01/13/09	<50	--	<0.5	--	--	--
	01/12/10	--	--	<0.5	--	--	--
	01/25/11	--	--	<0.5	--	--	--
	01/10/12	--	--	<0.5	--	--	--



**Table 2**  
**Groundwater Analytical Results - Oxygenate Compounds**  
Former Chevron Service Station #9-1583  
5509 Martin Luther King Way  
Oakland, California

WELL ID	DATE	ETHANOL (µg/L)	TBA (µg/L)	MTBE (µg/L)	DIPE (µg/L)	ETBE (µg/L)	TAME (µg/L)	
MW-6	07/14/03	SAMPLED ANNUALLY						
	01/12/04	<50	--	25	--	--	--	
	01/25/05	<50	--	3	--	--	--	
	01/24/06	<50	--	<0.5	--	--	--	
	01/23/07	<50	--	8	--	--	--	
	01/22/08	<50	--	4	--	--	--	
	01/13/09	<50	--	6	--	--	--	
	01/12/10	--	--	<0.5	--	--	--	
	01/25/11	--	--	<0.5	--	--	--	
	01/10/12	--	--	<0.5	--	--	--	
MW-7	07/14/03	<50	--	20	--	--	--	
	01/12/04	<50	--	27	--	--	--	
	07/27/04	<50	--	44	--	--	--	
	01/25/05	<50	--	34	--	--	--	
	07/26/05	<50	--	19	--	--	--	
	01/24/06	<50	--	18	--	--	--	
	07/25/06	<50	--	19	--	--	--	
	01/23/07	<50	--	15	--	--	--	
	07/24/07	<50	--	24	--	--	--	
	01/22/08	<50	--	12	--	--	--	
	07/22/08	<50	--	25	--	--	--	
	01/13/09	<50	--	7	--	--	--	
	07/14/09	--	--	10	--	--	--	
	01/12/10	--	--	5	--	--	--	
	07/13/10	--	--	4	--	--	--	
	01/25/11	--	--	2	--	--	--	
07/12/11	--	--	2	--	--	--		
01/10/12	--	--	2	--	--	--		
09/14/12	--	--	2	--	--	--		
MW-8	07/14/03	<50	--	58	--	--	--	
	01/12/04	<50	--	110	--	--	--	
	07/27/04	<50	--	89	--	--	--	
	01/25/05	<50	--	52	--	--	--	

**Table 2**  
**Groundwater Analytical Results - Oxygenate Compounds**  
Former Chevron Service Station #9-1583  
5509 Martin Luther King Way  
Oakland, California

WELL ID	DATE	ETHANOL (µg/L)	TBA (µg/L)	MTBE (µg/L)	DIPE (µg/L)	ETBE (µg/L)	TAME (µg/L)
MW-8 (cont)	07/26/05	<50	--	23	--	--	--
	01/24/06	<50	--	31	--	--	--
	07/25/06	<50	--	20	--	--	--
	01/23/07	<50	--	26	--	--	--
	07/24/07	<50	--	30	--	--	--
	01/22/08	<50	--	27	--	--	--
	07/22/08	<50	--	21	--	--	--
	01/13/09	<50	--	14	--	--	--
	07/14/09	--	--	10	--	--	--
	01/12/10	--	--	8	--	--	--
	07/13/10	--	--	6	--	--	--
	01/25/11	--	--	4	--	--	--
	07/12/11	--	--	3	--	--	--
	01/10/12	--	--	3	--	--	--
	09/14/12	--	--	2	--	--	--

**Table 2**  
**Groundwater Analytical Results - Oxygenate Compounds**  
Former Chevron Service Station #9-1583  
5509 Martin Luther King Way  
Oakland, California

---

---

**EXPLANATIONS:**

TBA = t-Butyl alcohol  
MTBE = Methyl Tertiary Butyl Ether  
DIPE = di-Isopropyl ether  
ETBE = Ethyl t-butyl ether

TAME = t-Amyl methyl ether  
( $\mu\text{g/L}$ ) = Micrograms per liter  
-- = Not Analyzed

**ANALYTICAL METHODS:**

EPA Method 8260 for Oxygenate Compounds

## STANDARD OPERATING PROCEDURE - GROUNDWATER SAMPLING

Gettler-Ryan Inc. (GR) field personnel adhere to the following procedures for the collection and handling of groundwater samples prior to analysis by the analytical laboratory. All work is performed in accordance with the GR Health & Safety Plan and all client-specific programs. The scope of work and type of analysis to be performed is determined prior to commencing field work.

Prior to sampling, the presence or absence of free-phase hydrocarbons is determined using an interface probe. Product thickness, if present, is measured to the nearest 0.01 foot and is noted in the field notes. In addition, all depth to water level measurements are collected with a static water level indicator and are also recorded in the field notes, prior to purging and sampling any wells.

After water levels are collected and prior to sampling, if purging is to occur, each well is purged a minimum of three well casing volumes of water using pre-cleaned pumps (stack, peristaltic or Grundfos), or disposable bailers. Temperature, pH and electrical conductivity are measured a minimum of three times during the purging (additional parameters such as dissolved oxygen, oxidation reduction potential, turbidity may also be measured, depending on specific scope of work.). Purging continues until these parameters stabilize.

Groundwater samples are collected using disposable bailers. The water samples are transferred from the bailer into appropriate containers. Pre-preserved containers, supplied by analytical laboratories, are used. When pre-preserved containers are not available, the laboratory is instructed to preserve the sample as appropriate. Duplicate samples are collected for the laboratory to use in maintaining quality assurance/quality control standards, as directed by the scope of work. The samples are labeled to include the job number, sample identification, collection date and time, analysis, preservation (if any), and the sample collector's initials. The water samples are placed in a cooler, maintained at 4°C for transport to the laboratory. Once collected in the field, all samples are maintained under chain of custody until delivered to the laboratory.

The chain of custody document includes the job number, type of preservation, if any, analysis requested, sample identification, date and time collected, and the sample collector's name. The chain of custody is signed and dated (including time of transfer) by each person who receives or surrenders the samples, beginning with the field personnel and ending with the laboratory personnel.

A laboratory supplied trip blank accompanies each sampling set. The trip blank is analyzed for some or all of the same compounds as the groundwater samples.

As requested by Chevron Environmental Management Company, the purge water and decontamination water generated during sampling activities is transported by Clean Harbors Environmental Services to Evergreen Oil located in Newark, California.



# GETTLER - RYAN INC.

## WELL MONITORING/SAMPLING FIELD DATA SHEET

Client/Facility#: Chevron #9-1583  
 Site Address: 5509 Martin Luther King Way  
 City: Oakland, CA

Job Number: 386506  
 Event Date: 9/14/12 (inclusive)  
 Sampler: HAG R

Well ID: MW-1  
 Well Diameter: 2(3) in.  
 Total Depth: 9.75 ft.  
 Depth to Water: 9.99 ft.  
9.76 xVF \_\_\_\_\_ = \_\_\_\_\_

Date Monitored: 9/14/12

Volume	3/4" = 0.02	1" = 0.04	2" = 0.17	3" = 0.38
Factor (VF)	4" = 0.66	5" = 1.02	6" = 1.50	12" = 5.80

Check if water column is less than 0.50 ft.

Depth to Water w/ 80% Recharge [(Height of Water Column x 0.20) + DTW]: N/A x3 case volume = Estimated Purge Volume: N/A gal.

### Purge Equipment:

- Disposable Bailer \_\_\_\_\_
- Stainless Steel Bailer \_\_\_\_\_
- Stack Pump \_\_\_\_\_
- Suction Pump \_\_\_\_\_
- Grundfos \_\_\_\_\_
- Peristaltic Pump \_\_\_\_\_
- QED Bladder Pump \_\_\_\_\_
- Other: \_\_\_\_\_

### Sampling Equipment:

- Disposable Bailer \_\_\_\_\_
- Pressure Bailer \_\_\_\_\_
- Discrete Bailer \_\_\_\_\_
- Peristaltic Pump \_\_\_\_\_
- QED Bladder Pump \_\_\_\_\_
- Other: \_\_\_\_\_

M / O

Time Started:	_____ (2400 hrs)
Time Completed:	_____ (2400 hrs)
Depth to Product:	_____ ft
Depth to Water:	_____ ft
Hydrocarbon Thickness:	_____ ft
Visual Confirmation/Description:	_____
Skimmer / Absorbant Sock (circle one)	_____
Amt Removed from Skimmer:	_____ gal
Amt Removed from Well:	_____ gal
Water Removed:	_____ gal
Product Transferred to:	_____ gal

Start Time (purge): \_\_\_\_\_  
 Sample Time/Date: N/A  
 Approx. Flow Rate: \_\_\_\_\_ gpm.  
 Did well de-water? \_\_\_\_\_ If yes, Time: \_\_\_\_\_

Weather Conditions: CLOUDY  
 Water Color: \_\_\_\_\_ Odor: Y / N  
 Sediment Description: \_\_\_\_\_  
 Volume: \_\_\_\_\_ gal. DTW @ Sampling: N/A

Time (2400 hr.)	Volume (gal.)	pH	Conductivity (µmhos/cm - µS)	Temperature (C / F)	D.O. (mg/L)	ORP (mV)
_____	_____	_____	_____	_____	_____	_____
_____	_____	_____	_____	_____	_____	_____
_____	_____	_____	_____	_____	_____	_____

### LABORATORY INFORMATION

SAMPLE ID	(#) CONTAINER	REFRIG.	PRESERV. TYPE	LABORATORY	ANALYSES
MW-	x voa vial	YES	HCL	LANCASTER	TPH-GRO(8015)/BTEX+MTBE(8260)
	x 1 liter ambers	YES	NP	LANCASTER	TPH-MO (8015)

COMMENTS: M / O



# GETTLER - RYAN INC.

## WELL MONITORING/SAMPLING FIELD DATA SHEET

Client/Facility#: Chevron #9-1583  
 Site Address: 5509 Martin Luther King Way  
 City: Oakland, CA

Job Number: 386506  
 Event Date: 9/14/12 (inclusive)  
 Sampler: HAGB

Well ID: MW-2  
 Well Diameter: 2 3/4 in.  
 Total Depth: 18.95 ft.  
 Depth to Water: 10.45 ft.

Date Monitored: 9/14/12

Volume	3/4" = 0.02	1" = 0.04	2" = 0.17	3" = 0.38
Factor (VF)	4" = 0.66	5" = 1.02	6" = 1.50	12" = 5.80

Check if water column is less than 0.50 ft.

Depth to Water w/ 80% Recharge [(Height of Water Column x 0.20) + DTW]: N/A  
 Estimated Purge Volume: N/A gal.

### Purge Equipment:

Disposable Bailer \_\_\_\_\_  
 Stainless Steel Bailer \_\_\_\_\_  
 Stack Pump \_\_\_\_\_  
 Suction Pump \_\_\_\_\_  
 Grundfos \_\_\_\_\_  
 Peristaltic Pump \_\_\_\_\_  
 QED Bladder Pump \_\_\_\_\_  
 Other: \_\_\_\_\_

### Sampling Equipment:

Disposable Bailer \_\_\_\_\_  
 Pressure Bailer \_\_\_\_\_  
 Discrete Bailer \_\_\_\_\_  
 Peristaltic Pump \_\_\_\_\_  
 QED Bladder Pump \_\_\_\_\_  
 Other: \_\_\_\_\_  
MIO

Time Started:	_____ (2400 hrs)
Time Completed:	_____ (2400 hrs)
Depth to Product:	_____ ft
Depth to Water:	_____ ft
Hydrocarbon Thickness:	<u>0</u> ft
Visual Confirmation/Description:	_____
Skimmer / Absorbant Sock (circle one)	_____
Amt Removed from Skimmer:	_____ gal
Amt Removed from Well:	_____ gal
Water Removed:	_____ gal
Product Transferred to:	_____ gal

Start Time (purge): \_\_\_\_\_  
 Sample Time/Date: N/A  
 Approx. Flow Rate: \_\_\_\_\_ gpm.  
 Did well de-water? \_\_\_\_\_ If yes, Time: \_\_\_\_\_

Weather Conditions: CLOUDY  
 Water Color: \_\_\_\_\_ Odor: Y / N  
 Sediment Description: \_\_\_\_\_  
 Volume: \_\_\_\_\_ gal. DTW @ Sampling: N/A

Time (2400 hr.)	Volume (gal.)	pH	Conductivity (µmhos/cm - µS)	Temperature (C / F)	D.O. (mg/L)	ORP (mV)
_____	_____	_____	_____	_____	_____	_____
_____	_____	_____	_____	_____	_____	_____
_____	_____	_____	_____	_____	_____	_____

### LABORATORY INFORMATION

SAMPLE ID	(#) CONTAINER	REFRIG.	PRESERV. TYPE	LABORATORY	ANALYSES
MW-	x voa vial	YES	HCL	LANCASTER	TPH-GRO(8015)/BTEX+MTBE(8260)
	x 1 liter ambers	YES	NP	LANCASTER	TPH-MO (8015)

COMMENTS: MIO



# GETTLER-RYAN INC.

## WELL MONITORING/SAMPLING FIELD DATA SHEET

Client/Facility#: Chevron #9-1583  
 Site Address: 5509 Martin Luther King Way  
 City: Oakland, CA

Job Number: 386506  
 Event Date: 9/14/12 (inclusive)  
 Sampler: HAIG R

Well ID: MW-3  
 Well Diameter: 2(3) in.  
 Total Depth: 19.60 ft.  
 Depth to Water: 11.76 ft.  
4.84 xVF = \_\_\_\_\_

Date Monitored: 9/14/12

Volume	3/4"= 0.02	1"= 0.04	2"= 0.17	3"= 0.38
Factor (VF)	4"= 0.66	5"= 1.02	6"= 1.50	12"= 5.80

Check if water column is less than 0.50 ft.

Depth to Water w/ 80% Recharge [(Height of Water Column x 0.20) + DTW]: N/A x3 case volume = Estimated Purge Volume: N/A gal.

### Purge Equipment:

Disposable Bailer \_\_\_\_\_  
 Stainless Steel Bailer \_\_\_\_\_  
 Stack Pump \_\_\_\_\_  
 Suction Pump \_\_\_\_\_  
 Grundfos \_\_\_\_\_  
 Peristaltic Pump \_\_\_\_\_  
 QED Bladder Pump \_\_\_\_\_  
 Other: \_\_\_\_\_

### Sampling Equipment:

Disposable Bailer \_\_\_\_\_  
 Pressure Bailer \_\_\_\_\_  
 Discrete Bailer \_\_\_\_\_  
 Peristaltic Pump \_\_\_\_\_  
 QED Bladder Pump \_\_\_\_\_  
 Other: \_\_\_\_\_  
M / O

Time Started:	_____ (2400 hrs)
Time Completed:	_____ (2400 hrs)
Depth to Product:	_____ ft
Depth to Water:	_____ ft
Hydrocarbon Thickness:	<u>0</u> ft
Visual Confirmation/Description:	_____
Skimmer / Absorbant Sock (circle one)	_____
Amt Removed from Skimmer:	_____ gal
Amt Removed from Well:	_____ gal
Water Removed:	_____ gal
Product Transferred to:	_____ gal

Start Time (purge): \_\_\_\_\_  
 Sample Time/Date: N/A  
 Approx. Flow Rate: \_\_\_\_\_ gpm.  
 Did well de-water? \_\_\_\_\_ If yes, Time: \_\_\_\_\_

Weather Conditions: CLOUDY  
 Water Color: \_\_\_\_\_ Odor: Y / N  
 Sediment Description: \_\_\_\_\_  
 Volume: \_\_\_\_\_ gal. DTW @ Sampling: N/A

Time (2400 hr.)	Volume (gal.)	pH	Conductivity (µmhos/cm - µS)	Temperature (C / F)	D.O. (mg/L)	ORP (mV)

### LABORATORY INFORMATION

SAMPLE ID	(#) CONTAINER	REFRIG.	PRESERV. TYPE	LABORATORY	ANALYSES
MW-	x voa vial	YES	HCL	LANCASTER	TPH-GRO(8015)/BTEX+MTBE(8260)
	x 1 liter ambers	YES	NP	LANCASTER	TPH-MO (8015)

COMMENTS: M / O

Add/Replaced Lock: \_\_\_\_\_ Add/Replaced Plug: \_\_\_\_\_ Add/Replaced Bolt: \_\_\_\_\_



# GETTLER-RYAN Inc.

## WELL MONITORING/SAMPLING FIELD DATA SHEET

Client/Facility#: Chevron #9-1583  
 Site Address: 5509 Martin Luther King Way  
 City: Oakland, CA

Job Number: 386506  
 Event Date: 9 / 14 / 12 (inclusive)  
 Sampler: HALG K

Well ID: MW-7  
 Well Diameter: 2.3 in.  
 Total Depth: 19.15 ft.  
 Depth to Water: 12.79 ft.

Date Monitored: 9 / 14 / 12

Volume	3/4" = 0.02	1" = 0.04	2" = 0.17	3" = 0.38
Factor (VF)	4" = 0.66	5" = 1.02	6" = 1.50	12" = 5.80

Check if water column is less than 0.50 ft.

Depth to Water w/ 80% Recharge [(Height of Water Column x 0.20) + DTW]: 14.18  
 xVF 0.17 = 1.18 x3 case volume = Estimated Purge Volume: 3.5 gal.

### Purge Equipment:

Disposable Bailer   
 Stainless Steel Bailer \_\_\_\_\_  
 Stack Pump \_\_\_\_\_  
 Suction Pump \_\_\_\_\_  
 Grundfos \_\_\_\_\_  
 Peristaltic Pump \_\_\_\_\_  
 QED Bladder Pump \_\_\_\_\_  
 Other: \_\_\_\_\_

### Sampling Equipment:

Disposable Bailer   
 Pressure Bailer \_\_\_\_\_  
 Discrete Bailer \_\_\_\_\_  
 Peristaltic Pump \_\_\_\_\_  
 QED Bladder Pump \_\_\_\_\_  
 Other: \_\_\_\_\_

Time Started: \_\_\_\_\_ (2400 hrs)  
 Time Completed: \_\_\_\_\_ (2400 hrs)  
 Depth to Product: \_\_\_\_\_ ft  
 Depth to Water: \_\_\_\_\_ ft  
 Hydrocarbon Thickness: 0 ft  
 Visual Confirmation/Description: \_\_\_\_\_  
 Skimmer / Absorbent Sock (circle one)  
 Amt Removed from Skimmer: \_\_\_\_\_ gal  
 Amt Removed from Well: \_\_\_\_\_ gal  
 Water Removed: \_\_\_\_\_  
 Product Transferred to: \_\_\_\_\_

Start Time (purge): 1148 Weather Conditions: CLOUDY  
 Sample Time/Date: 1210/9/14/12 Water Color: CLOUDY Odor: Y/N MODERATE  
 Approx. Flow Rate: \_\_\_\_\_ gpm. Sediment Description: \_\_\_\_\_  
 Did well de-water? NO If yes, Time: \_\_\_\_\_ Volume: \_\_\_\_\_ gal. DTW @ Sampling: 13.20

Time (2400 hr.)	Volume (gal.)	pH	Conductivity (µmhos/cm - µS)	Temperature (C / F)	D.C. (mg/L)	ORP (mV)
<u>1153</u>	<u>1.5</u>	<u>7.29</u>	<u>289</u>	<u>18.5</u>	<u>/</u>	<u>/</u>
<u>1156</u>	<u>2.5</u>	<u>7.24</u>	<u>284</u>	<u>18.7</u>	<u>/</u>	<u>/</u>
<u>1159</u>	<u>3.5</u>	<u>7.21</u>	<u>282</u>	<u>18.8</u>	<u>/</u>	<u>/</u>

### LABORATORY INFORMATION

SAMPLE ID	(#) CONTAINER	REFRIG.	PRESERV. TYPE	LABORATORY	ANALYSES
<u>MW-7</u>	<u>6</u> x voa vial	YES	HCL	LANCASTER	TPH-GRO(8015)/BTEX+MTBE(8260)
	<u>2</u> x 1 liter ambers	YES	NP	LANCASTER	TPH-MO (8015)

COMMENTS: \_\_\_\_\_

Add/Replaced Lock: \_\_\_\_\_ Add/Replaced Plug: \_\_\_\_\_ Add/Replaced Bolt: \_\_\_\_\_





# GETTLER-RYAN INC.

## WELL MONITORING/SAMPLING FIELD DATA SHEET

Client/Facility#: Chevron #9-1583  
 Site Address: 5509 Martin Luther King Way  
 City: Oakland, CA

Job Number: 386506  
 Event Date: 9/14/12 (inclusive)  
 Sampler: HAGK

Well ID: MW-8  
 Well Diameter: (2) 3 in.  
 Total Depth: 16.10 ft.  
 Depth to Water: 11.80 ft.

Date Monitored: 9/14/12

Volume	3/4" = 0.02	1" = 0.04	2" = 0.17	3" = 0.38
Factor (VF)	4" = 0.66	5" = 1.02	6" = 1.50	12" = 5.80

Depth to Water 4.30 xVF  Check if water column is less than 0.50 ft. 0.17 = 0.73 x3 case volume = Estimated Purge Volume: 2.19 gal.  
 Depth to Water w/ 80% Recharge [(Height of Water Column x 0.20) + DTW]: 12.66

### Purge Equipment:

Disposable Bailer   
 Stainless Steel Bailer \_\_\_\_\_  
 Stack Pump \_\_\_\_\_  
 Suction Pump \_\_\_\_\_  
 Grundfos \_\_\_\_\_  
 Peristaltic Pump \_\_\_\_\_  
 QED Bladder Pump \_\_\_\_\_  
 Other: \_\_\_\_\_

### Sampling Equipment:

Disposable Bailer   
 Pressure Bailer \_\_\_\_\_  
 Discrete Bailer \_\_\_\_\_  
 Peristaltic Pump \_\_\_\_\_  
 QED Bladder Pump \_\_\_\_\_  
 Other: \_\_\_\_\_

Time Started: \_\_\_\_\_ (2400 hrs)  
 Time Completed: \_\_\_\_\_ (2400 hrs)  
 Depth to Product: \_\_\_\_\_ ft  
 Depth to Water: \_\_\_\_\_ ft  
 Hydrocarbon Thickness: 0 ft  
 Visual Confirmation/Description: \_\_\_\_\_  
 Skimmer / Absorbent Sock (circle one)  
 Amt Removed from Skimmer: \_\_\_\_\_ gal  
 Amt Removed from Well: \_\_\_\_\_ gal  
 Water Removed: \_\_\_\_\_  
 Product Transferred to: \_\_\_\_\_

Start Time (purge): 12:32  
 Sample Time/Date: 12:55 9/14/12  
 Approx. Flow Rate: \_\_\_\_\_ gpm.  
 Did well de-water? NO If yes, Time: \_\_\_\_\_ Volume: \_\_\_\_\_ gal. DTW @ Sampling: 11.97

Weather Conditions: CLOUDY  
 Water Color: \_\_\_\_\_ Odor: (Y) N SLIGHT  
 Sediment Description: \_\_\_\_\_

Time (2400 hr.)	Volume (gal.)	pH	Conductivity (µmhos/cm - 10)	Temperature (C / F)	D.O. (mg/L)	ORP (mV)
<u>1236</u>	<u>0.75</u>	<u>7.23</u>	<u>240</u>	<u>19.1</u>		
<u>1238</u>	<u>1.5</u>	<u>7.20</u>	<u>276</u>	<u>19.2</u>		
<u>1241</u>	<u>2.25</u>	<u>7.17</u>	<u>275</u>	<u>19.2</u>		

### LABORATORY INFORMATION

SAMPLE ID	(#) CONTAINER	REFRIG.	PRESERV. TYPE	LABORATORY	ANALYSES
MW-8	6 x voa vial	YES	HCL	LANCASTER	TPH-GRO(8015)/BTEX+MTBE(8260)
	2 x 1 liter ambers	YES	NP	LANCASTER	TPH-MO (8015)

COMMENTS: \_\_\_\_\_

Add/Replaced Lock: \_\_\_\_\_ Add/Replaced Plug: \_\_\_\_\_ Add/Replaced Bolt: \_\_\_\_\_

# Chevron California Region Analysis Request/Chain of Custody



12 abs  
0914 D-08

For Lancaster Laboratories use only  
Acct. #: 10904 Sample # 6790359-61 Group #: 010343

Q# 1335964

Facility #: SS#9-1583-OML GR#386506 GlobalID#T0600T00348  
 Site Address: 5509 MARTIN LUTHER KING WAY, OAKLAND, CA  
 Chevron PM: AF CRAKJ Kiema  
 Consultant/Office: GR, Inc., 6747 Sierra Court, Suite J, Dublin, CA 94568  
 Consultant Prj. Mgr.: Deanna L. Harding (deanna@grinc.com)  
 Consultant Phone #: 925-551-7555 Fax #: 925-551-7899  
 Sampler: HAIG KEVORK

Matrix		Analyses Requested									
		Preservation Codes									
Potable	NPDES	Total Number of Containers	8021	8260	TPH-8015 MOD DRO	Silica Gel Cleanup	8260 full scan	Oxygenates	Total Lead	Method	Disolved Lead Method
<input type="checkbox"/>	<input type="checkbox"/>	20	<input checked="" type="checkbox"/>	<input checked="" type="checkbox"/>	<input checked="" type="checkbox"/>	<input checked="" type="checkbox"/>	<input checked="" type="checkbox"/>	<input checked="" type="checkbox"/>	<input checked="" type="checkbox"/>	<input checked="" type="checkbox"/>	<input checked="" type="checkbox"/>
<input type="checkbox"/>	<input type="checkbox"/>										

**Preservative Codes**  
 H = HCl    T = Thiosulfate  
 N = HNO<sub>3</sub>    B = NaOH  
 S = H<sub>2</sub>SO<sub>4</sub>    O = Other

J value reporting needed  
 Must meet lowest detection limits possible for 8260 compounds

**8021 MTBE Confirmation**  
 Confirm highest hit by 8260  
 Confirm all hits by 8260  
 Run \_\_\_ oxy's on highest hit  
 Run \_\_\_ oxy's on all hits

Sample Identification	Date Collected	Time Collected	Grab	Composite	Soil	Water	Oil	Air
<u>GLA</u>	<u>9/14/12</u>		<input checked="" type="checkbox"/>	<input type="checkbox"/>	<input type="checkbox"/>	<input checked="" type="checkbox"/>	<input type="checkbox"/>	<input type="checkbox"/>
<u>MW-7</u>	<u>↓</u>	<u>1210</u>	<input checked="" type="checkbox"/>	<input type="checkbox"/>	<input type="checkbox"/>	<input checked="" type="checkbox"/>	<input type="checkbox"/>	<input type="checkbox"/>
<u>MW-8</u>	<u>↓</u>	<u>1255</u>	<input checked="" type="checkbox"/>	<input type="checkbox"/>	<input type="checkbox"/>	<input checked="" type="checkbox"/>	<input type="checkbox"/>	<input type="checkbox"/>

**Comments / Remarks**

**Turnaround Time Requested (TAT) (please circle)**  
 **STD. TAT**    72 hour    48 hour  
 24 hour    4 day    5 day

**Data Package Options (please circle if required)**  
 QC Summary    Type I - Full    **EDF/EDD**  
 Type VI (Raw Data)     Coelt Deliverable not needed  
 WIP (RWQCB)  
 Disk

Relinquished by: <u>[Signature]</u>	Date: <u>9/14/12</u>	Time: <u>1430</u>	Received by: <u>[Signature]</u>	Date: <u>9/14/12</u>	Time: <u>1430</u>
Relinquished by: <u>[Signature]</u>	Date: <u>14 SEPT 12</u>	Time: <u>1630</u>	Received by: <u>FEDEX</u>	Date: _____	Time: _____
Relinquished by: _____	Date: _____	Time: _____	Received by: _____	Date: _____	Time: _____
Relinquished by Commercial Carrier: <u>UPS</u> <input checked="" type="checkbox"/> <u>FedEx</u> Other _____	Temperature Upon Receipt: <u>10-21</u> °C		Received by: <u>[Signature]</u>	Date: <u>9/15/12</u>	Time: <u>9:50</u>
Custody Seals Intact? <input checked="" type="checkbox"/> Yes <input type="checkbox"/> No					



Lancaster  
Laboratories

# Analysis Report

2425 New Holland Pike, PO Box 12425, Lancaster, PA 17605-2425 • 717-656-2300 Fax: 717-656-2881 • www.lancasterlabs.com

## ANALYTICAL RESULTS

Prepared by:

Lancaster Laboratories  
2425 New Holland Pike  
Lancaster, PA 17605-2425

Prepared for:

Chevron  
L4310  
6001 Bollinger Canyon Rd.  
San Ramon CA 94583

October 16, 2012

Project: 91583

Submittal Date: 09/15/2012  
Group Number: 1335964  
PO Number: 0015110336  
Release Number: WAITE  
State of Sample Origin: CA

RECEIVED

OCT 12 2012

GETTLER-RYAN INC.  
GENERAL CONTRACTORS

Client Sample Description

QA-T-120914 NA Water  
MW-7-W-120914 Grab Water  
MW-8-W-120914 Grab Water

Lancaster Labs (LLI) #  
6790359  
6790360  
6790361

The specific methodologies used in obtaining the enclosed analytical results are indicated on the Laboratory Sample Analysis Record.

ELECTRONIC COPY TO	CRA c/o Gettler-Ryan	Attn: Rachelle Munoz
ELECTRONIC COPY TO	Chevron c/o CRA	Attn: Report Contact
ELECTRONIC COPY TO	Chevron	Attn: Anna Avina
ELECTRONIC COPY TO	Conestoga-Rovers & Associates	Attn: James Kiernan



Lancaster  
Laboratories

## ***Analysis Report***

2425 New Holland Pike, PO Box 12425, Lancaster, PA 17605-2425 • 717-656-2300 Fax: 717-656-2881 • [www.lancasterlabs.com](http://www.lancasterlabs.com)

---

Respectfully Submitted,

A handwritten signature in cursive script that reads "Jill M. Parker".

Jill M. Parker  
Senior Specialist

(717) 556-7262



Lancaster  
Laboratories

# Analysis Report

2425 New Holland Pike, PO Box 12425, Lancaster, PA 17605-2425 • 717-656-2300 Fax: 717-656-2681 • www.lancasterlabs.com

Page 1 of 1

Sample Description: QA-T-120914 NA Water  
Facility# 91583 Job# 386506 GRD  
5509 Martin Luther King Wa T0600100348 QA

LLI Sample # WW 6790359  
LLI Group # 1335964  
Account # 10904

Project Name: 91583

Collected: 09/14/2012

Chevron

Submitted: 09/15/2012 09:50

L4310

Reported: 10/16/2012 13:14

6001 Bollinger Canyon Rd.  
San Ramon CA 94583

MLKTB

CAT No.	Analysis Name	CAS Number	As Received Result	As Received Method Detection Limit	Dilution Factor
<b>GC/MS Volatiles SW-846 8260B</b>					
10943	Benzene	71-43-2	N.D.	0.5 ug/l	1
10943	Ethylbenzene	100-41-4	N.D.	0.5	1
10943	Methyl Tertiary Butyl Ether	1634-04-4	N.D.	0.5	1
10943	Toluene	108-88-3	N.D.	0.5	1
10943	Xylene (Total)	1330-20-7	N.D.	0.5	1
<b>GC Volatiles SW-846 8015B</b>					
01728	TPH-GRO N. CA water C6-C12	n.a.	N.D.	50 ug/l	1

### General Sample Comments

State of California Lab Certification No. 2501

All QC is compliant unless otherwise noted. Please refer to the Quality Control Summary for overall QC performance data and associated samples.

### Laboratory Sample Analysis Record

CAT No.	Analysis Name	Method	Trial#	Batch#	Analysis Date and Time	Analyst	Dilution Factor
10943	BTEX/MTBE 8260 Water	SW-846 8260B	1	F122652AA	09/21/2012 07:39	Anita M Dale	1
01163	GC/MS VOA Water Prep	SW-846 5030B	1	F122652AA	09/21/2012 07:39	Anita M Dale	1
01728	TPH-GRO N. CA water C6-C12	SW-846 8015B	1	12263A07A	09/20/2012 00:32	Marie D John	1
01146	GC VOA Water Prep	SW-846 5030B	1	12263A07A	09/20/2012 00:32	Marie D John	1



Lancaster  
Laboratories

# Analysis Report

2425 New Holland Pike, PO Box 12425, Lancaster, PA 17605-2425 • 717-656-2300 Fax: 717-656-2681 • www.lancasterlabs.com

Page 1 of 1

**Sample Description:** MW-7-W-120914 Grab Water  
**Facility#** 91583 **Job#** 386506 GRD  
 5509 Martin Luther King Wa T0600100348 MW-7

**LLI Sample #** WW 6790360  
**LLI Group #** 1335964  
**Account #** 10904

**Project Name:** 91583

**Collected:** 09/14/2012 12:10 by HK

Chevron

L4310

**Submitted:** 09/15/2012 09:50

6001 Bollinger Canyon Rd.

**Reported:** 10/16/2012 13:14

San Ramon CA 94583

MLK-7

CAT No.	Analysis Name	CAS Number	As Received Result	As Received Method Detection Limit	Dilution Factor
<b>GC/MS Volatiles SW-846 8260B</b>					
10943	Benzene	71-43-2	N.D.	0.5 ug/l	1
10943	Ethylbenzene	100-41-4	N.D.	0.5	1
10943	Methyl Tertiary Butyl Ether	1634-04-4	2	0.5	1
10943	Toluene	108-88-3	N.D.	0.5	1
10943	Xylene (Total)	1330-20-7	N.D.	0.5	1
<b>GC Volatiles SW-846 8015B</b>					
01728	TPH-GRO N. CA water C6-C12	n.a.	N.D.	50 ug/l	1
<b>GC Petroleum SW-846 8015B modified</b>					
<b>Hydrocarbons</b>					
02500	Total TPH	n.a.	1,100	40	1
02500	TPH Motor Oil C16-C36	n.a.	1,100	40	1

TPH quantitation is based on peak area comparison of the sample pattern to that of a hydrocarbon component mix calibration in a range that includes C8 (n-octane) through C40 (n-tetracontane) normal hydrocarbons.

### General Sample Comments

State of California Lab Certification No. 2501

All QC is compliant unless otherwise noted. Please refer to the Quality Control Summary for overall QC performance data and associated samples.

### Laboratory Sample Analysis Record

CAT No.	Analysis Name	Method	Trial#	Batch#	Analysis Date and Time	Analyst	Dilution Factor
10943	BTEX/MTBE 8260 Water	SW-846 8260B	1	F122651AA	09/21/2012 12:14	Anita M Dale	1
01163	GC/MS VOA Water Prep	SW-846 5030B	1	F122651AA	09/21/2012 12:14	Anita M Dale	1
01728	TPH-GRO N. CA water C6-C12	SW-846 8015B	1	12263A07A	09/20/2012 02:14	Marie D John	1
01146	GC VOA Water Prep	SW-846 5030B	1	12263A07A	09/20/2012 02:14	Marie D John	1
02500	TPH Fuels by GC (Waters)	SW-846 8015B modified	1	122630028A	09/21/2012 05:01	Heather E Williams	1
11191	TPH Fuels Waters Extraction	SW-846 3510C	1	122630028A	09/20/2012 10:00	William H Saadeh	1



Lancaster  
Laboratories

# Analysis Report

2425 New Holland Pike, PO Box 12425, Lancaster, PA 17605-2425 • 717-656-2300 Fax: 717-656-2681 • www.lancasterlabs.com

Page 1 of 1

**Sample Description:** MW-8-W-120914 Grab Water  
 Facility# 91583 Job# 386506 GRD  
 5509 Martin Luther King Wa T0600100348 MW-8

LLI Sample # WW 6790361  
 LLI Group # 1335964  
 Account # 10904

**Project Name:** 91583

Collected: 09/14/2012 12:55 by HK Chevron  
 L4310  
 Submitted: 09/15/2012 09:50 6001 Bollinger Canyon Rd.  
 Reported: 10/16/2012 13:14 San Ramon CA 94583

MLK-8

CAT No.	Analysis Name	CAS Number	As Received Result	As Received Method Detection Limit	Dilution Factor
<b>GC/MS Volatiles SW-846 8260B ug/1</b>					
10943	Benzene	71-43-2	N.D.	0.5	1
10943	Ethylbenzene	100-41-4	N.D.	0.5	1
10943	Methyl Tertiary Butyl Ether	1634-04-4	2	0.5	1
10943	Toluene	108-88-3	N.D.	0.5	1
10943	Xylene (Total)	1330-20-7	N.D.	0.5	1
<b>GC Volatiles SW-846 8015B ug/1</b>					
01728	TPH-GRO N. CA water C6-C12	n.a.	61	50	1
<b>GC Petroleum SW-846 8015B modified ug/1</b>					
<b>Hydrocarbons</b>					
02500	Total TPH	n.a.	72	39	1
02500	TPH Motor Oil C16-C36	n.a.	72	39	1

TPH quantitation is based on peak area comparison of the sample pattern to that of a hydrocarbon component mix calibration in a range that includes C8 (n-octane) through C40 (n-tetracontane) normal hydrocarbons.

### General Sample Comments

State of California Lab Certification No. 2501

All QC is compliant unless otherwise noted. Please refer to the Quality Control Summary for overall QC performance data and associated samples.

### Laboratory Sample Analysis Record

CAT No.	Analysis Name	Method	Trial#	Batch#	Analysis Date and Time	Analyst	Dilution Factor
10943	BTEX/MTBE 8260 Water	SW-846 8260B	1	F122651AA	09/21/2012 12:36	Anita M Dale	1
01163	GC/MS VOA Water Prep	SW-846 5030B	1	F122651AA	09/21/2012 12:36	Anita M Dale	1
01728	TPH-GRO N. CA water C6-C12	SW-846 8015B	1	12263A07A	09/20/2012 02:39	Marie D John	1
01146	GC VOA Water Prep	SW-846 5030B	1	12263A07A	09/20/2012 02:39	Marie D John	1
02500	TPH Fuels by GC (Waters)	SW-846 8015B modified	1	122630028A	09/21/2012 05:46	Heather E Williams	1
11191	TPH Fuels Waters Extraction	SW-846 3510C	1	122630028A	09/20/2012 10:00	William H Saadeh	1

## Quality Control Summary

 Client Name: Chevron  
 Reported: 10/16/12 at 01:14 PM

Group Number: 1335964

Matrix QC may not be reported if insufficient sample or site-specific QC samples were not submitted. In these situations, to demonstrate precision and accuracy at a batch level, a LCS/LCSD was performed, unless otherwise specified in the method.

All Inorganic Initial Calibration and Continuing Calibration Blanks met acceptable method criteria unless otherwise noted on the Analysis Report.

### Laboratory Compliance Quality Control

<u>Analysis Name</u>	<u>Blank Result</u>	<u>Blank MDL</u>	<u>Report Units</u>	<u>LCS %REC</u>	<u>LCSD %REC</u>	<u>LCS/LCSD Limits</u>	<u>RPD</u>	<u>RPD Max</u>
Batch number: F122651AA	Sample number(s): 6790360-6790361							
Benzene	N.D.	0.5	ug/l	92		77-121		
Ethylbenzene	N.D.	0.5	ug/l	92		79-120		
Methyl Tertiary Butyl Ether	N.D.	0.5	ug/l	94		68-121		
Toluene	N.D.	0.5	ug/l	96		79-120		
Xylene (Total)	N.D.	0.5	ug/l	94		77-120		
Batch number: F122652AA	Sample number(s): 6790359							
Benzene	N.D.	0.5	ug/l	92		77-121		
Ethylbenzene	N.D.	0.5	ug/l	94		79-120		
Methyl Tertiary Butyl Ether	N.D.	0.5	ug/l	94		68-121		
Toluene	N.D.	0.5	ug/l	94		79-120		
Xylene (Total)	N.D.	0.5	ug/l	96		77-120		
Batch number: 12263A07A	Sample number(s): 6790359-6790361							
TPH-GRO N. CA water C6-C12	N.D.	50.	ug/l	109	109	75-135	0	30
Batch number: 122630028A	Sample number(s): 6790360-6790361							
Total TPH	N.D.	40.	ug/l	88	90	32-121	2	20
TPH Motor Oil C16-C36	N.D.	40.	ug/l					

### Sample Matrix Quality Control

Unspiked (UNSPK) = the sample used in conjunction with the matrix spike  
 Background (BKG) = the sample used in conjunction with the duplicate

<u>Analysis Name</u>	<u>MS %REC</u>	<u>MSD %REC</u>	<u>MS/MSD Limits</u>	<u>RPD</u>	<u>RPD MAX</u>	<u>BKG Conc</u>	<u>DUP Conc</u>	<u>DUP RPD</u>	<u>Dup RPD Max</u>
Batch number: F122651AA	Sample number(s): 6790360-6790361 UNSPK: P790395								
Benzene	102	101	72-134	0	30				
Ethylbenzene	98	98	71-134	1	30				
Methyl Tertiary Butyl Ether	100	102	72-126	2	30				
Toluene	102	103	80-125	1	30				
Xylene (Total)	99	99	79-125	0	30				
Batch number: F122652AA	Sample number(s): 6790359 UNSPK: P790356								
Benzene	100	99	72-134	0	30				
Ethylbenzene	104	102	71-134	2	30				
Methyl Tertiary Butyl Ether	96	98	72-126	1	30				
Toluene	101	100	80-125	1	30				
Xylene (Total)	103	100	79-125	2	30				

\*- Outside of specification

- (1) The result for one or both determinations was less than five times the LOQ.
- (2) The unspiked result was more than four times the spike added.



## Quality Control Summary

 Client Name: Chevron  
 Reported: 10/16/12 at 01:14 PM

Group Number: 1335964

### Surrogate Quality Control

Surrogate recoveries which are outside of the QC window are confirmed unless attributed to dilution or otherwise noted on the Analysis Report.

 Analysis Name: UST VOCs by 8260B - Water  
 Batch number: F122651AA

	Dibromofluoromethane	1,2-Dichloroethane-d4	Toluene-d8	4-Bromofluorobenzene
6790360	104	99	97	94
6790361	106	97	97	99
Blank	103	97	98	94
LCS	103	100	98	102
MS	103	97	98	102
MSD	104	98	97	101
Limits:	80-116	77-113	80-113	78-113

 Analysis Name: UST VOCs by 8260B - Water  
 Batch number: F122652AA

	Dibromofluoromethane	1,2-Dichloroethane-d4	Toluene-d8	4-Bromofluorobenzene
6790359	109	99	100	96
Blank	106	99	101	98
LCS	104	99	99	102
MS	106	99	100	105
MSD	106	101	99	106
Limits:	80-116	77-113	80-113	78-113

 Analysis Name: TPH-GRO N. CA water C6-C12  
 Batch number: 12263A07A  
 Trifluorotoluene-F

6790359	88
6790360	86
6790361	87
Blank	85
LCS	101
LCSD	103
Limits:	63-135

 Analysis Name: TPH Fuels by GC (Waters)  
 Batch number: 122630028A

	Chlorobenzene	Orthoterphenyl
6790360	93	90
6790361	94	92
Blank	83	87
LCS	90	95
LCSD	93	99
Limits:	28-152	52-131

\*- Outside of specification

- (1) The result for one or both determinations was less than five times the LOQ.
- (2) The unspiked result was more than four times the spike added.

**Quality Control Summary**

Client Name: Chevron  
Reported: 10/16/12 at 01:14 PM

Group Number: 1335964

\*- Outside of specification

- (1) The result for one or both determinations was less than five times the LOQ.
- (2) The unspiked result was more than four times the spike added.

# Explanation of Symbols and Abbreviations

The following defines common symbols and abbreviations used in reporting technical data:

<b>RL</b>	Reporting Limit	<b>BMQL</b>	Below Minimum Quantitation Level
<b>N.D.</b>	none detected	<b>MPN</b>	Most Probable Number
<b>TNTC</b>	Too Numerous To Count	<b>CP Units</b>	cobalt-chloroplatinate units
<b>IU</b>	International Units	<b>NTU</b>	nephelometric turbidity units
<b>umhos/cm</b>	micromhos/cm	<b>ng</b>	nanogram(s)
<b>C</b>	degrees Celsius	<b>F</b>	degrees Fahrenheit
<b>meq</b>	milliequivalents	<b>lb.</b>	pound(s)
<b>g</b>	gram(s)	<b>kg</b>	kilogram(s)
<b>µg</b>	microgram(s)	<b>mg</b>	milligram(s)
<b>mL</b>	milliliter(s)	<b>L</b>	liter(s)
<b>m3</b>	cubic meter(s)	<b>µL</b>	microliter(s)
		<b>pg/L</b>	picogram/liter
<b>&lt;</b>	less than - The number following the sign is the <u>limit of quantitation</u> , the smallest amount of analyte which can be reliably determined using this specific test.		
<b>&gt;</b>	greater than		
<b>ppm</b>	parts per million - One ppm is equivalent to one milligram per kilogram (mg/kg), or one gram per million grams. For aqueous liquids, ppm is usually taken to be equivalent to milligrams per liter (mg/l), because one liter of water has a weight very close to a kilogram. For gases or vapors, one ppm is equivalent to one microliter of gas per liter of gas.		
<b>ppb</b>	parts per billion		
<b>Dry weight basis</b>	Results printed under this heading have been adjusted for moisture content. This increases the analyte weight concentration to approximate the value present in a similar sample without moisture. All other results are reported on an as-received basis.		

## Data Qualifiers:

**C** – result confirmed by reanalysis.

**J** - estimated value – The result is  $\geq$  the Method Detection Limit (MDL) and  $<$  the Limit of Quantitation (LOQ).

## U.S. EPA CLP Data Qualifiers:

### Organic Qualifiers

<b>A</b>	TIC is a possible aldol-condensation product
<b>B</b>	Analyte was also detected in the blank
<b>C</b>	Pesticide result confirmed by GC/MS
<b>D</b>	Compound quantitated on a diluted sample
<b>E</b>	Concentration exceeds the calibration range of the instrument
<b>N</b>	Presumptive evidence of a compound (TICs only)
<b>P</b>	Concentration difference between primary and confirmation columns $>25\%$
<b>U</b>	Compound was not detected
<b>X,Y,Z</b>	Defined in case narrative

### Inorganic Qualifiers

<b>B</b>	Value is $<$ CRDL, but $\geq$ IDL
<b>E</b>	Estimated due to interference
<b>M</b>	Duplicate injection precision not met
<b>N</b>	Spike sample not within control limits
<b>S</b>	Method of standard additions (MSA) used for calculation
<b>U</b>	Compound was not detected
<b>W</b>	Post digestion spike out of control limits
<b>*</b>	Duplicate analysis not within control limits
<b>+</b>	Correlation coefficient for MSA $<0.995$

**Analytical test results meet all requirements of NELAC unless otherwise noted under the individual analysis.**

Measurement uncertainty values, as applicable, are available upon request.

Tests results relate only to the sample tested. Clients should be aware that a critical step in a chemical or microbiological analysis is the collection of the sample. Unless the sample analyzed is truly representative of the bulk of material involved, the test results will be meaningless. If you have questions regarding the proper techniques of collecting samples, please contact us. We cannot be held responsible for sample integrity, however, unless sampling has been performed by a member of our staff. This report shall not be reproduced except in full, without the written approval of the laboratory.

Times are local to the area of activity. Parameters listed in the 40 CFR part 136 Table II as "analyze immediately" are not performed within 15 minutes.

**WARRANTY AND LIMITS OF LIABILITY** - In accepting analytical work, we warrant the accuracy of test results for the sample as submitted. THE FOREGOING EXPRESS WARRANTY IS EXCLUSIVE AND IS GIVEN IN LIEU OF ALL OTHER WARRANTIES, EXPRESSED OR IMPLIED. WE DISCLAIM ANY OTHER WARRANTIES, EXPRESSED OR IMPLIED, INCLUDING A WARRANTY OF FITNESS FOR PARTICULAR PURPOSE AND WARRANTY OF MERCHANTABILITY. IN NO EVENT SHALL LANCASTER LABORATORIES BE LIABLE FOR INDIRECT, SPECIAL, CONSEQUENTIAL, OR INCIDENTAL DAMAGES INCLUDING, BUT NOT LIMITED TO, DAMAGES FOR LOSS OF PROFIT OR GOODWILL REGARDLESS OF (A) THE NEGLIGENCE (EITHER SOLE OR CONCURRENT) OF LANCASTER LABORATORIES AND (B) WHETHER LANCASTER LABORATORIES HAS BEEN INFORMED OF THE POSSIBILITY OF SUCH DAMAGES. We accept no legal responsibility for the purposes for which the client uses the test results. No purchase order or other order for work shall be accepted by Lancaster Laboratories which includes any conditions that vary from the Standard Terms and Conditions, and Lancaster hereby objects to any conflicting terms contained in any acceptance or order submitted by client.