



Olivia Skance
Team Lead
Marketing Business Unit

**Chevron Environmental
Management Company**
6101 Bollinger Canyon Road
San Ramon, CA 94583
Tel (925) 790-6521

February 22, 2012

Alameda County Environmental Health
1131 Harbor Bay Parkway, Suite 250
Alameda, CA 94502-6577

RECEIVED

5:20 pm, Feb 27, 2012

Alameda County
Environmental Health

Re: Chevron Facility # 91583

Address: 5509 Martin Luther King Jr. Way, Oakland, California

I have reviewed the attached report titled First Semi-Annual 2012 Groundwater Monitoring Report and dated February 22, 2012.

I agree with the conclusions and recommendations presented in the referenced report. The information in this report is accurate to the best of my knowledge and all local Agency/Regional Board guidelines have been followed. This report was prepared by Conestoga-Rovers & Associates, upon whose assistance and advice I have relied.

This letter is submitted pursuant to the requirements of California Water Code Section 13267(b)(1) and the regulating implementation entitled Appendix A pertaining thereto.

I declare under penalty of perjury that the foregoing is true and correct.

Sincerely,

Olivia Skance
Project Manager

Enclosure: Report



**CONESTOGA-ROVERS
& ASSOCIATES**

10969 Trade Center Drive
Rancho Cordova, California 95670
Telephone: (916) 889-8900 Fax: (916) 889-8999
<http://www.craworld.com>

February 22, 2012

Reference No. 611960

Mr. Mark Detterman, P.G., C.E.G.
Alameda County Environmental Health (ACEH)
1131 Harbor Bay Parkway, Suite 250
Alameda, California 94502-6577

Re: First Semi-Annual 2012 Groundwater Monitoring Report
Former Chevron Service Station 91583
5509 Martin Luther King Jr. Way
Oakland, California
Case No. RO0000002

Dear Mr. Detterman:

Conestoga-Rovers & Associates (CRA) is submitting the attached *Groundwater Monitoring and Sampling Report* (report) on behalf of Chevron Environmental Management Company (Chevron) for the site referenced above. The report (prepared by Gettler-Ryan Inc. and dated February 2, 2012) presents the results of the first semi-annual 2012 monitoring event. Wells MW-1 through MW-6 are sampled annually during the first quarter, and wells MW-7 and MW-8 are sampled semi-annually during the first and third quarters. Also attached are Figure 1 (Vicinity Map) showing the site location, and Figure 2 (Concentration Map) presenting the first semi-annual 2012 analytical results along with a rose diagram.

Equal
Employment Opportunity
Employer



**CONESTOGA-ROVERS
& ASSOCIATES**

February 22, 2012

Reference No. 611960

- 2 -

Please contact James Kiernan at (916) 889-8917 if you have any questions or require additional information.

Sincerely,

CONESTOGA-ROVERS & ASSOCIATES

The image shows a handwritten signature in blue ink, which appears to be 'JK', followed by a circular professional seal. The seal is for James P. Kiernan, a Registered Professional Engineer in the State of California. The seal contains the following text: 'REGISTERED PROFESSIONAL ENGINEER' around the top edge, 'JAMES P. KIERNAN' in the center, 'No. 68498' and 'Exp. 9/30/13' below the name, and 'CIVIL' and 'STATE OF CALIFORNIA' around the bottom edge. Two small stars are positioned on either side of the expiration date.

James P. Kiernan, P.E.

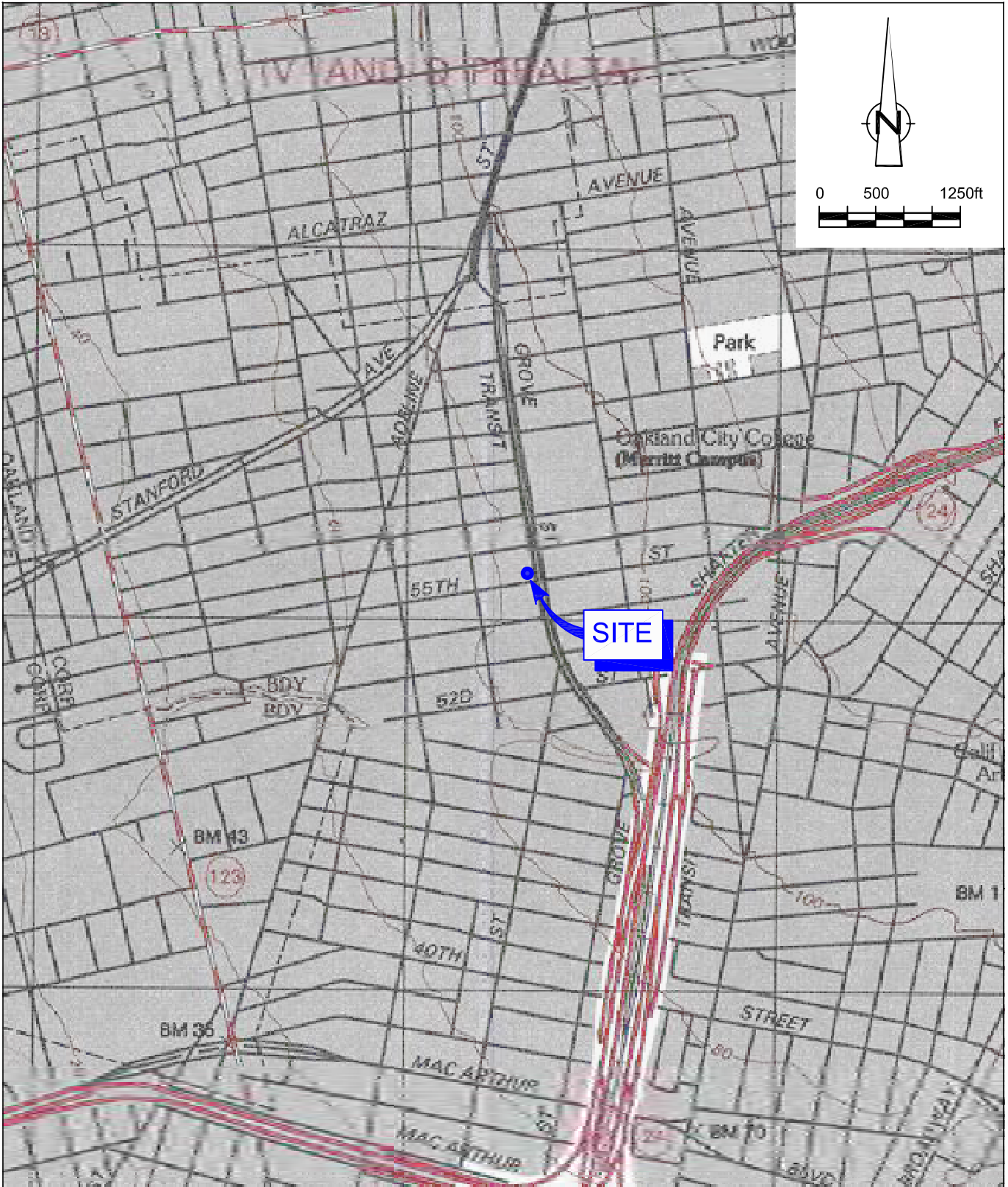
JK/aa/11
Encl.

Figure 1 Vicinity Map
Figure 2 Concentration Map

Attachment A Groundwater Monitoring and Sampling Report

cc: Ms. Olivia Skance, Chevron (electronic copy only)
 Evelyn Schlichting Trust c/o Mr. Ben Shimek, Petroleum Sales, Inc.

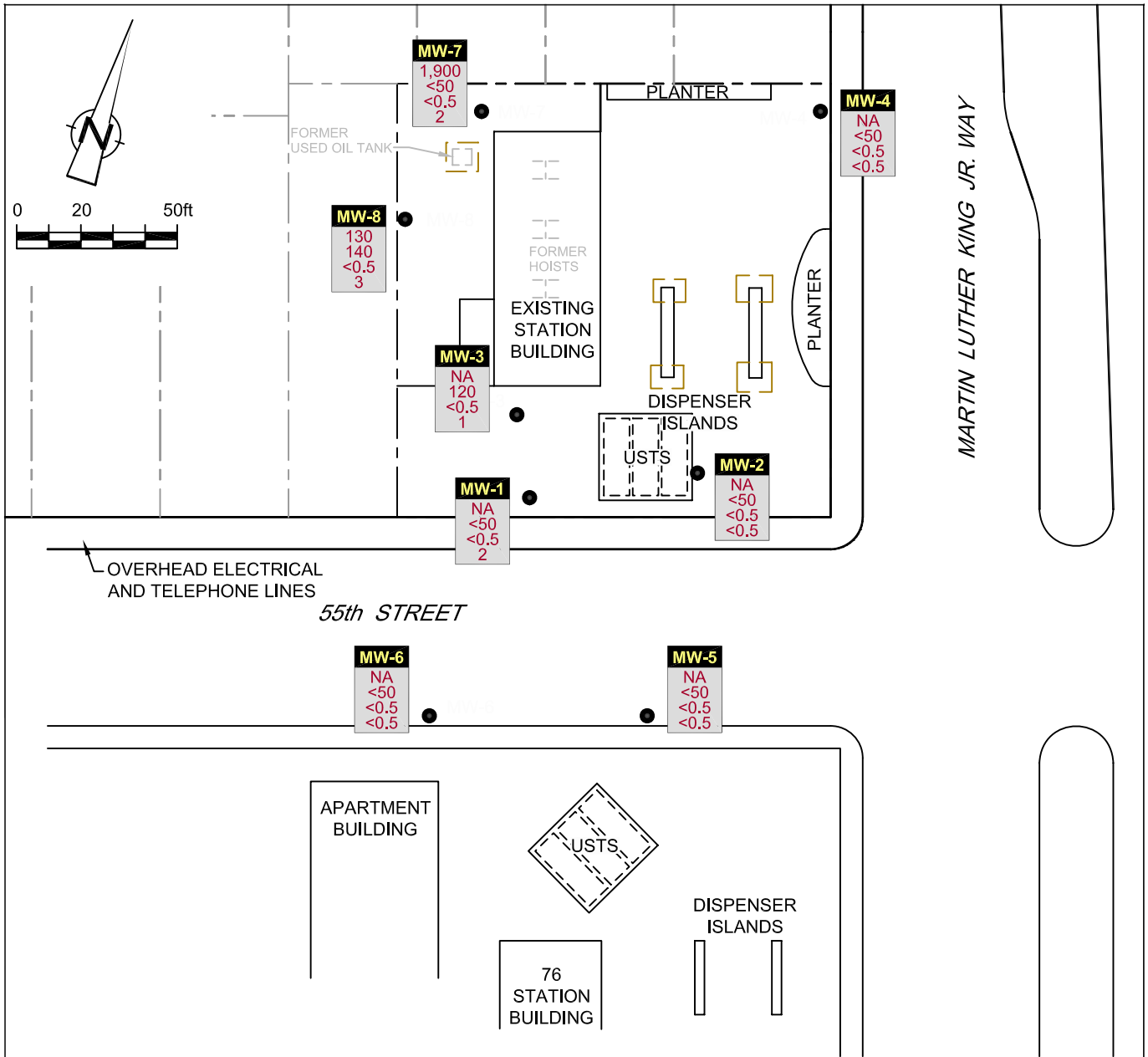
FIGURES



SOURCE: TOPO! MAPS.

Figure 1
 VICINITY MAP
 FORMER CHEVRON SERVICE STATION 91583
 5509 MARTIN LUTHER KING JR. WAY
 Oakland, California





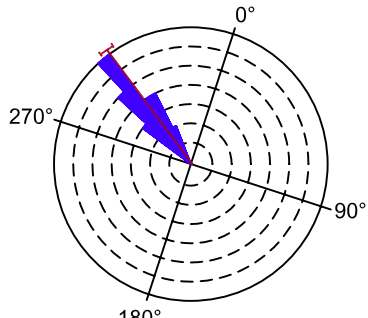
LEGEND

● MONITORING WELL LOCATION

WELL
 TPHmo
 TPHg
 BENZ
 MTBE

WELL DESIGNATION
 TPHmo CONCENTRATION (µg/L)
 TPHg CONCENTRATION (µg/L)
 BENZENE CONCENTRATION (µg/L)
 MTBE CONCENTRATION (µg/L)

NA NOT ANALYZED



HISTORICAL GROUNDWATER FLOW DIRECTION

Figure 2
CONCENTRATION MAP
FORMER CHEVRON SERVICE STATION 91583
5509 MARTIN LUTHER KING JR. WAY
Oakland, California
January 10, 2012



ATTACHMENT A

GROUNDWATER MONITORING AND SAMPLING REPORT



February 2, 2012
G-R Job #386506

Ms. Olivia Skance
Chevron Environmental Management Company
6101 Bollinger Canyon Road
San Ramon, CA 94583

RE: First Semi-Annual Event of January 10, 2012
Groundwater Monitoring & Sampling Report
Former Chevron Service Station #9-1583
5509 Martin Luther King Way
Oakland, California

Dear Ms. Skance:

This report documents the most recent groundwater monitoring and sampling event performed by Gettler-Ryan Inc. (G-R) at the referenced site. All field work was conducted in accordance with G-R Standard Operating Procedure - Groundwater Sampling (attached).

Static groundwater levels were measured and the wells were checked for the presence of separate-phase hydrocarbons. Static water level data, groundwater elevations, and separate-phase hydrocarbon thickness (if any) are presented in the attached Table 1. A Potentiometric Map is included as Figure 1.


Groundwater samples were collected from the monitoring wells and submitted to a state certified laboratory for analyses. The field data sheets for this event are attached. Analytical results are presented in the table(s) listed below. The chain of custody document and laboratory analytical report are also attached. All groundwater and decontamination water generated during sampling activities was removed from the site, per the Standard Operating Procedure

Please call if you have any questions or comments regarding this report. Thank you.

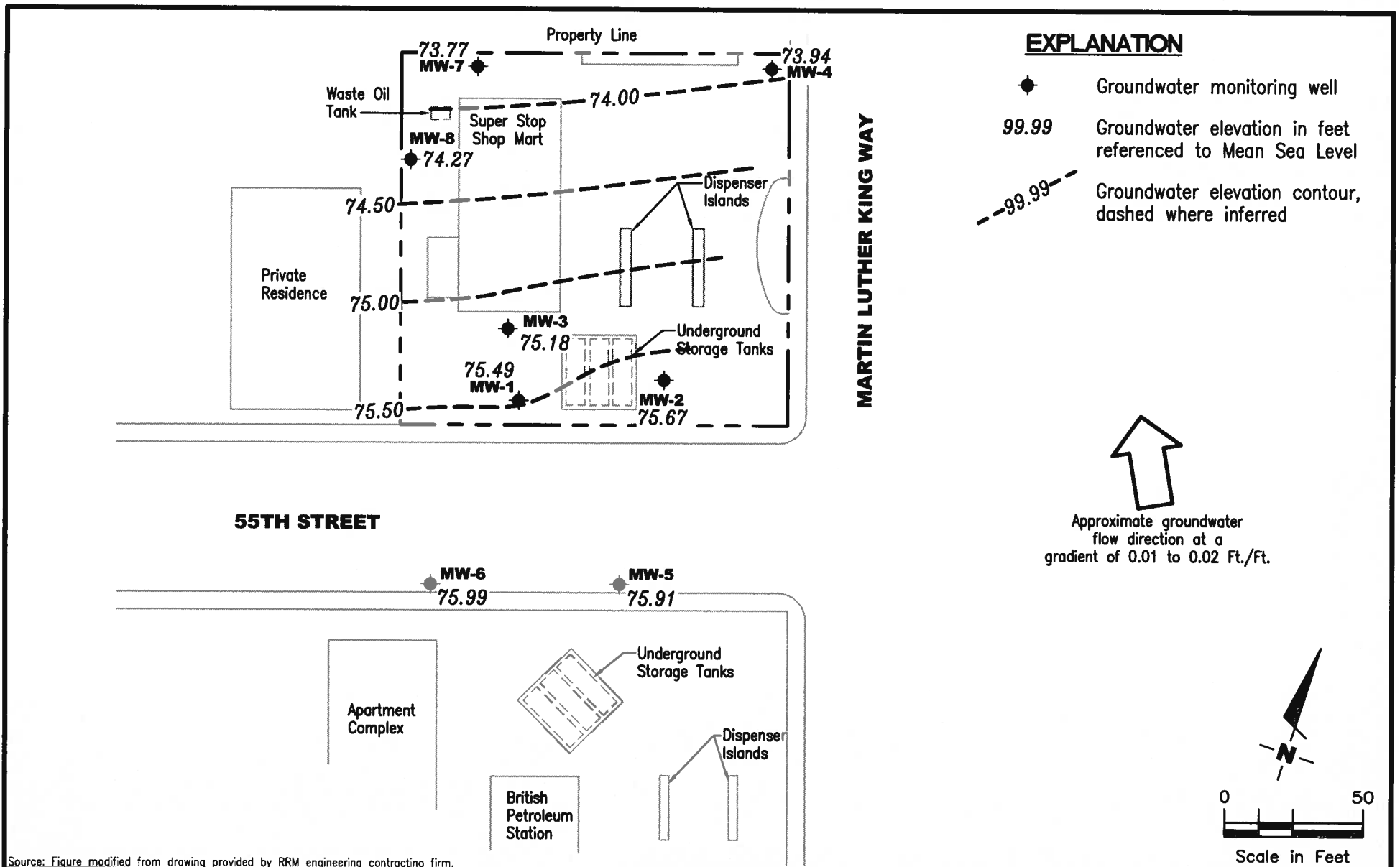
Sincerely,

Deanna L. Harding
Project Coordinator

Douglas J. Lee
Senior Geologist, P.G. No. 6882



- Figure 1: Potentiometric Map
- Table 1: Groundwater Monitoring Data and Analytical Results
- Table 2: Groundwater Analytical Results - Oxygenate Compounds
- Attachments: Standard Operating Procedure - Groundwater Sampling
Field Data Sheets
Chain of Custody Document and Laboratory Analytical Reports



Source: Figure modified from drawing provided by RRM engineering contracting firm.

GETTLER - RYAN INC.
 6747 Sierra Court, Suite J
 Dublin, CA 94568 (925) 551-7555

POTENTIOMETRIC MAP
 Former Chevron Service Station #9-1583
 5509 Martin Luther King Way
 Oakland, California

FIGURE

1

PROJECT NUMBER
 386506

REVIEWED BY

DATE
 January 10, 2012

REVISED DATE

Table 1
Groundwater Monitoring Data and Analytical Results
Former Chevron Service Station #9-1583
5509 Martin Luther King Way
Oakland, California

WELL ID/ DATE	TOC (ft.)	GWE (msl)	DTW (ft.)	SPHT (ft.)	TPH-DRO (µg/L)	TPH-MO (µg/L)	TPH-GRO (µg/L)	B (µg/L)	T (µg/L)	E (µg/L)	X (µg/L)	MTBE (µg/L)	TOG (µg/L)
MW-1													
12/22/83	81.97	71.72	10.25	--	--	--	--	--	--	--	--	--	--
12/30/83	81.97	72.80	9.17	--	--	--	--	--	--	--	--	--	--
03/12/90	81.97	71.89	10.08	--	--	--	50,000	3,000	7,300	1,900	18,000	--	--
03/25/90	82.42	71.51	10.46	--	--	--	--	--	--	--	--	--	--
10/18/90	82.42	--	--	--	--	--	--	--	--	--	--	--	--
10/31/90	82.42	--	--	--	--	--	--	--	--	--	--	--	--
11/16/90	82.42	70.84	11.58	--	--	--	--	--	--	--	--	--	--
02/08/91	82.42	72.31	10.11	--	--	--	100,000	4,200	8,400	16,000	2,600	--	--
05/08/91	82.42	71.97	10.45	--	--	--	31,000	200	66	670	2,000	--	--
08/12/91	82.42	71.19	11.23	--	--	--	17,000	81	7.2	270	710	--	--
11/07/91	82.42	71.72	10.70	--	--	--	7,100	24	6.0	130	170	--	--
02/05/92	82.42	72.05	10.37	--	--	--	110,000	8,900	14,000	2,700	12,000	--	--
05/13/92	82.42	71.84	10.58	--	--	--	19,000	450	85	480	870	--	--
07/17/92	82.42	71.37	11.05	--	--	--	8,500	170	<10	360	600	--	--
10/05/92	82.42	71.01	11.41	--	--	--	22,000	4,300	5,100	570	2,900	--	--
11/11/92	82.42	--	--	--	--	--	--	--	--	--	--	--	--
11/17/92	82.42	--	--	--	--	--	--	--	--	--	--	--	--
11/24/92	82.42	--	--	--	--	--	--	--	--	--	--	--	--
12/01/92	82.42	--	--	--	--	--	--	--	--	--	--	--	--
12/29/92	82.42	--	--	--	--	--	--	--	--	--	--	--	--
01/05/93	82.42	--	--	--	--	--	--	--	--	--	--	--	--
01/08/93	82.42	74.31	8.11	--	--	--	14,000,000	12,000	79,000	270,000	1,300,000	--	--
02/02/93	82.42	--	--	--	--	--	--	--	--	--	--	--	--
04/14/93	82.42	72.57	9.85	--	--	--	48,000	670	1,100	1,600	6,300	--	--
08/06/93	82.42	71.59	10.83	--	--	--	44,000	660	990	1,600	6,100	--	--
10/21/93	82.42	71.52	10.90	--	--	--	18,000	270	460	1,300	4,700	--	--
01/05/94	82.42	72.09	10.33	--	--	--	22,000	160	160	630	2,300	--	--
04/08/94	82.42	72.24	10.18	--	--	--	21,000	37	110	570	1,400	--	--
07/06/94	82.42	71.78	10.64	--	--	--	28,000	210	100	540	1,200	--	--
08/04/94	82.42	71.91	10.51	--	--	--	--	--	--	--	--	--	--
10/05/94	82.42	71.51	10.91	--	--	--	120,000	39	22	320	900	--	--
01/18/95	82.42	73.80	8.62	--	--	--	12,000	<20	<20	130	160	--	--
04/07/95	82.42	72.89	9.53	--	--	--	2,500	<2.5	<2.5	71	38	--	--
07/06/95	82.42	72.03	10.39	--	--	--	5,700	<0.5	<0.5	110	110	--	--
10/11/95	82.42	70.54	11.88	--	--	--	2,700	13	<5.0	13	5.7	650	--
01/17/96	82.42	73.14	9.28	--	--	--	4,200	12	<5.0	43	24	300	--

Table 1
Groundwater Monitoring Data and Analytical Results
Former Chevron Service Station #9-1583
5509 Martin Luther King Way
Oakland, California

WELL ID/ DATE	TOC (ft.)	GWE (msl)	DTW (ft.)	SPHT (ft.)	TPH-DRO (µg/L)	TPH-MO (µg/L)	TPH-GRO (µg/L)	B (µg/L)	T (µg/L)	E (µg/L)	X (µg/L)	MTBE (µg/L)	TOG (µg/L)
MW-1 (cont)													
04/05/96	82.42	72.82	9.60	--	--	--	1,300	<1.2	<1.2	7.6	2.8	220	--
07/23/96	82.42	72.19	10.23	--	--	--	700	<1.0	<1.0	7.0	4.8	240	--
10/02/96	82.42	71.67	10.75	--	--	--	1,700	<2.5	9.8	10	13	610	--
01/23/97	82.42	74.75	7.67	--	--	--	1,300	21	<10	<10	<10	2,700	--
04/01/97	82.42	72.22	10.20	--	--	--	670	<2.0	<2.0	4.1	3.6	1,200	--
07/09/97	82.42	72.12	10.30	--	--	--	460	<1.0	<1.0	<1.0	<1.0	440	--
10/07/97	82.42	71.73	10.69	--	--	--	1,100	8.5	<2.0	<2.0	2.0	250	--
01/22/98	82.42	74.20	8.22	--	--	--	460	1.4	5.8	<0.5	<0.5	150	--
04/02/98	82.42	72.89	9.53	--	--	--	220	2.5	1.2	<1.0	1.9	260	--
07/02/98	82.42	72.08	10.34	--	--	--	270	<0.5	0.82	<0.5	<0.5	140	--
10/02/98	82.42	71.70	10.72	--	--	--	170	1.3	<0.5	<0.5	<1.5	320	--
01/18/99	82.42	72.87	9.55	--	--	--	416	<2.5	<2.5	<2.5	<2.5	316/295 ²	--
07/22/99	82.42	71.61	10.81	--	--	--	186	<0.5	3.94	1.46	2.37	63.7	--
01/17/00	82.42	72.21	10.21	--	--	--	248	1.6	<0.5	<0.5	<0.5	41.0	--
07/05/00	82.42	72.12	10.30	0.00	--	--	76 ³	<0.50	<0.50	<0.50	0.79	69	--
01/15/01	82.42	73.01	9.41	0.00	--	--	66.6	<0.500	<0.500	<0.500	0.585	22.5	--
07/03/01	82.42	72.13	10.29	0.00	--	--	<50	<0.50	<0.50	<0.50	<0.50	8.8	--
02/28/02	82.42	72.74	9.68	0.00	--	--	58	<0.50	<0.50	<0.50	<1.5	21	--
07/08/02	82.42	72.14	10.28	0.00	--	--	<50	<0.50	<0.50	<0.50	<1.5	23	--
01/01/03	82.42	74.28	8.14	0.00	--	--	<50	<0.50	<0.50	<0.50	<1.5	15	--
07/14/03 ⁸	82.42	72.12	10.30	0.00	--	--	<50	<0.5	<0.5	<0.5	<0.5	5	--
01/12/04 ⁸	82.42	73.40	9.02	0.00	--	--	<50	<0.5	<0.5	<0.5	<0.5	61	--
07/27/04 ⁸	82.42	72.10	10.32	0.00	--	--	<50	<0.5	<0.5	<0.5	<0.5	54	--
01/25/05 ⁸	82.42	74.24	8.18	0.00	--	--	<50	<0.5	<0.5	<0.5	<0.5	5	--
07/26/05 ⁸	82.42	72.40	10.02	0.00	--	--	<50	<0.5	<0.5	<0.5	<0.5	25	--
01/24/06 ⁸	82.42	74.22	8.20	0.00	--	--	<50	<0.5	<0.5	<0.5	<0.5	25	--
07/25/06 ⁸	82.42	72.30	10.12	0.00	--	--	<50	<0.5	<0.5	<0.5	<0.5	14	--
01/23/07 ⁸	82.42	72.57	9.85	0.00	--	--	<50	<0.5	<0.5	<0.5	<0.5	17	--
07/24/07 ⁸	82.42	70.59	11.83	0.00	--	--	<50	<0.5	<0.5	<0.5	<0.5	7	--
01/22/08 ⁸	82.42	73.12	9.30	0.00	--	--	<50	<0.5	<0.5	<0.5	<0.5	8	--
07/22/08 ⁸	82.42	71.69	10.73	0.00	--	--	<50	<0.5	<0.5	<0.5	<0.5	<0.5	--
01/13/09 ⁸	82.42	72.41	10.01	0.00	--	--	<50	<0.5	<0.5	<0.5	<0.5	2	--
07/14/09	82.42	71.52	10.90	0.00	SAMPLED ANNUALLY		--	--	--	--	--	--	--
01/12/10 ⁸	85.41	76.70	8.71	0.00	--	--	<50	<0.5	<0.5	<0.5	<0.5	15	--
07/13/10	85.41	75.09	10.32	0.00	SAMPLED ANNUALLY		--	--	--	--	--	--	--

Table 1
Groundwater Monitoring Data and Analytical Results
Former Chevron Service Station #9-1583
5509 Martin Luther King Way
Oakland, California

WELL ID/ DATE	TOC (ft.)	GWE (msf)	BTW (ft.)	SPHT (ft.)	TPH-DRO (µg/L)	TPH-MO (µg/L)	TPH-GRO (µg/L)	B (µg/L)	T (µg/L)	E (µg/L)	X (µg/L)	MTBE (µg/L)	TOG (µg/L)
MW-1 (cont)													
01/25/11 ^a	85.41	77.03	8.38	0.00	--	--	<50	<0.5	<0.5	<0.5	<0.5	5	--
07/12/11	85.41	75.86	9.55	0.00	SAMPLED ANNUALLY		--	--	--	--	--	--	--
01/10/12 ^b	85.41	75.49	9.92	0.00	--	--	<50	<0.5	<0.5	<0.5	<0.5	2	--
MW-2													
12/22/83	83.48	72.98	10.50	--	--	--	--	--	--	--	--	--	--
12/30/83	83.48	73.56	9.92	--	--	--	--	--	--	--	--	--	--
03/12/90	83.48	72.46	11.02	--	--	--	800	400	22	18	55	--	--
03/25/90	83.48	72.15	11.33	--	--	--	--	--	--	--	--	--	--
10/18/90	83.48	71.17	12.31	--	--	--	--	--	--	--	--	--	--
10/31/90	83.48	--	--	--	--	--	--	--	--	--	--	--	--
11/16/90	83.48	--	--	--	--	--	--	--	--	--	--	--	--
02/08/91	83.48	72.43	11.05	--	--	--	4,600	820	440	720	210	--	--
05/08/91	83.48	72.12	11.36	--	--	--	<50	5.0	<0.5	<0.5	<0.5	--	--
08/12/91	83.48	71.51	11.97	--	--	--	<50	<0.5	<0.5	<0.5	<0.5	--	--
11/07/91	83.48	71.98	11.50	--	--	--	<50	<0.5	<0.5	<0.5	<0.5	--	--
02/05/92	83.48	72.29	11.19	--	--	--	1,700	390	170	60	200	--	--
05/13/92	83.48	71.99	11.49	--	--	--	74	9.3	<0.5	<0.5	<0.5	--	--
07/17/92	83.48	71.63	11.85	--	--	--	<50	2.0	<0.5	<0.5	<0.5	--	--
10/05/92	83.48	71.48	12.00	--	--	--	3,500	1,200	530	86	220	--	--
11/11/92	83.48	--	--	--	--	--	--	--	--	--	--	--	--
11/17/92	83.48	--	--	--	--	--	--	--	--	--	--	--	--
11/24/92	83.48	--	--	--	--	--	--	--	--	--	--	--	--
12/01/92	83.48	--	--	--	--	--	--	--	--	--	--	--	--
12/29/92	83.48	--	--	--	--	--	--	--	--	--	--	--	--
01/05/93	83.48	--	--	--	--	--	--	--	--	--	--	--	--
01/08/93	83.48	74.65	8.83	--	--	--	390	140	0.8	7.7	26	--	--
02/02/93	83.48	--	--	--	--	--	--	--	--	--	--	--	--
04/14/93	83.48	72.69	10.79	--	--	--	<50	5.0	<0.5	<0.5	<0.5	--	--
08/06/93	83.48	71.77	11.71	--	--	--	<50	1.0	<0.5	<0.5	<0.5	--	--
10/21/93	83.48	71.74	11.74	--	--	--	<50	1.0	<0.5	9.0	<0.5	--	--
01/05/94	83.48	72.30	11.18	--	--	--	<50	0.7	<0.5	<0.5	0.9	--	--
04/08/94	83.48	72.42	11.06	--	--	--	<50	<0.5	<0.5	<0.5	<0.5	--	--
07/06/94	83.48	71.80	11.68	--	--	--	<50	<0.5	<0.5	<0.5	<0.5	--	--
08/04/94	83.48	72.29	11.19	--	--	--	--	--	--	--	--	--	--

Table 1
Groundwater Monitoring Data and Analytical Results
Former Chevron Service Station #9-1583
5509 Martin Luther King Way
Oakland, California

WELL ID/ DATE	TOC (ft.)	GWE (msl)	DTW (ft.)	SPHT (ft.)	TPH-DRO (µg/L)	TPH-MO (µg/L)	TPH-GRO (µg/L)	B (µg/L)	T (µg/L)	E (µg/L)	X (µg/L)	MTBE (µg/L)	TOG (µg/L)
MW-2 (cont)													
10/05/94	83.48	71.79	11.69	--	--	--	<50	<0.5	<0.5	<0.5	<0.5	--	--
01/18/95	83.48	74.26	9.22	--	--	--	<50	<0.5	<0.5	<0.5	<0.5	--	--
04/07/95	83.48	73.62	9.86	--	--	--	<50	<0.5	<0.5	<0.5	<0.5	--	--
07/06/95	83.48	72.74	10.74	--	--	--	<50	<0.5	<0.5	<0.5	<0.5	--	--
10/11/95	83.48	72.26	11.22	--	--	--	<50	<0.5	<0.5	<0.5	<0.5	<2.5	--
01/17/96	83.48	73.74	9.74	--	--	--	<50	<0.5	<0.5	<0.5	<0.5	<2.5	--
04/05/96	83.48	73.52	9.96	--	--	--	<50	<0.5	<0.5	<0.5	<0.5	<2.5	--
07/23/96	83.48	72.57	10.91	--	--	--	<50	<0.5	<0.5	<0.5	<0.5	<2.5	--
10/02/96	83.48	72.41	11.07	--	--	--	<50	<0.5	<0.5	<0.5	<0.5	<2.5	--
01/23/97	83.48	75.18	8.30	--	--	--	<50	<0.5	<0.5	<0.5	<0.5	3.4	--
04/01/97	83.48	72.90	10.58	--	--	--	<50	<0.5	<0.5	<0.5	<0.5	<2.5	--
07/09/97	83.48	72.58	10.90	--	--	--	<50	<0.5	<0.5	<0.5	<0.5	<2.5	--
10/07/97	83.48	72.52	10.96	--	--	--	<50	<0.5	<0.5	<0.5	<0.5	<2.5	--
01/22/98	83.48	74.73	8.75	--	--	--	<50	<0.5	<0.5	<0.5	<0.5	<2.5	--
04/02/98	83.48	73.66	9.82	--	--	--	89	3.0	5.4	4.1	21	<2.5	--
07/02/98	83.48	72.74	10.74	--	--	--	<50	<0.5	<0.5	<0.5	<0.5	<2.5	--
10/02/98	83.48	72.43	11.05	--	--	--	<50	<0.5	<0.5	<0.5	<1.5	<2.5	--
01/18/99	83.48	73.09	10.39	--	--	--	<50	<0.5	<0.5	<0.5	<0.5	<2.0	--
07/22/99	83.48	72.61	10.87	--	--	--	<50	<0.5	<0.5	<0.5	<0.5	<2.0	--
01/17/00	83.48	72.89	10.59	--	--	--	<50	<0.5	<0.5	<0.5	<0.5	<2.5	--
07/05/00	83.48	72.84	10.64	0.00	--	--	<50	<0.50	<0.50	<0.50	<0.50	<2.5	--
01/15/01	83.48	73.77	9.71	0.00	--	--	555 ⁶	<0.500	<0.500	<0.500	<0.500	<2.50	--
07/03/01	83.48	73.02	10.46	0.00	--	--	<50	<0.50	<0.50	<0.50	<0.50	<2.5	--
02/28/02	83.48	73.49	9.99	0.00	--	--	<50	<0.50	<0.50	<0.50	<1.5	<2.5	--
07/08/02	83.48	72.98	10.50	0.00	--	--	<50	<0.50	<0.50	<0.50	<1.5	<2.5	--
01/01/03	83.48	75.33	8.15	0.00	--	--	<50	<0.50	<0.50	<0.50	<1.5	<2.5	--
07/14/03 ⁸	83.48	72.96	10.52	0.00	--	--	<50	<0.5	<0.5	<0.5	<0.5	<0.5	--
01/12/04 ⁸	83.48	74.31	9.17	0.00	--	--	<50	<0.5	<0.5	<0.5	<0.5	<0.5	--
07/27/04 ⁸	83.48	72.85	10.63	0.00	--	--	<50	<0.5	<0.5	<0.5	<0.5	<0.5	--
01/25/05 ⁸	83.48	74.36	9.12	0.00	--	--	<50	<0.5	<0.5	<0.5	<0.5	<0.5	--
07/26/05 ⁸	83.48	73.56	9.92	0.00	--	--	<50	<0.5	<0.5	<0.5	<0.5	<0.5	--
01/24/06 ⁸	83.48	74.33	9.15	0.00	--	--	<50	<0.5	<0.5	<0.5	<0.5	<0.5	--
07/25/06 ⁸	83.48	73.03	10.45	0.00	--	--	<50	<0.5	<0.5	<0.5	<0.5	<0.5	--
01/23/07 ⁸	83.48	73.37	10.11	0.00	--	--	<50	<0.5	<0.5	<0.5	<0.5	<0.5	--
07/24/07 ⁸	83.48	72.90	10.58	0.00	--	--	<50	<0.5	<0.5	<0.5	<0.5	<0.5	--
01/22/08 ⁸	83.48	73.85	9.63	0.00	--	--	<50	<0.5	<0.5	<0.5	<0.5	<0.5	--

Table 1
Groundwater Monitoring Data and Analytical Results
Former Chevron Service Station #9-1583
5509 Martin Luther King Way
Oakland, California

WELL ID/ DATE	TOC (ft.)	GWE (msf)	DTW (ft.)	SPHT (ft.)	TPH-DRO (µg/L)	TPH-MO (µg/L)	TPH-GRO (µg/L)	B (µg/L)	T (µg/L)	E (µg/L)	X (µg/L)	MTBE (µg/L)	TOG (µg/L)
MW-2 (cont)													
07/22/08 ^s	83.48	73.08	10.40	0.00	--	--	<50	<0.5	<0.5	<0.5	<0.5	2	--
01/13/09 ^s	83.48	73.10	10.38	0.00	--	--	<50	<0.5	<0.5	<0.5	<0.5	<0.5	--
07/14/09	83.48	72.93	10.55	0.00	SAMPLED ANNUALLY			--	--	--	--	--	--
01/12/10 ^s	86.04	76.38	9.66	0.00	--	--	<50	<0.5	<0.5	<0.5	<0.5	<0.5	--
07/13/10	86.04	76.09	9.95	0.00	SAMPLED ANNUALLY			--	--	--	--	--	--
01/25/11 ^s	86.04	76.68	9.36	0.00	--	--	<50	<0.5	<0.5	<0.5	<0.5	<0.5	--
07/12/11	86.04	76.14	9.90	0.00	SAMPLED ANNUALLY			--	--	--	--	--	--
01/10/12^s	86.04	75.67	10.37	0.00	--	--	<50	<0.5	<0.5	<0.5	<0.5	<0.5	--
MW-3													
12/22/83	84.36	72.78	11.58	--	--	--	--	--	--	--	--	--	--
12/30/83	84.36	73.19	11.17	--	--	--	--	--	--	--	--	--	--
03/12/90	84.36	72.22	12.14	--	--	--	47,000	1,000	9,900	1,700	9,800	--	--
03/25/90	84.38	71.81	12.55	--	--	--	--	--	--	--	--	--	--
10/18/90	84.38	--	--	--	--	--	--	--	--	--	--	--	--
10/31/90	84.38	--	--	--	--	--	--	--	--	--	--	--	--
11/16/90	84.38	70.76	13.62	--	--	--	--	--	--	--	--	--	--
02/08/91	84.38	72.20	12.18	--	--	--	58,000	4,900	5,200	9,500	2,000	--	--
05/08/91	84.38	71.86	12.52	--	--	--	50,000	2,100	1,400	2,000	9,400	--	--
08/12/91	84.38	71.11	13.27	--	--	--	15,000	1,300	160	920	1,900	--	--
11/07/91	84.38	71.57	12.81	--	--	--	26,000	1,000	310	1,900	5,900	--	--
02/05/92	84.38	71.91	12.47	--	--	--	35,000	2,800	1,300	1,500	4,700	--	--
05/13/92	84.38	71.76	12.62	--	--	--	47,000	1,500	1,200	1,100	4,800	--	--
07/17/92	84.38	71.25	13.13	--	--	--	15,000	120	11	88	140	--	--
10/05/92	84.38	70.95	13.62	0.24	--	--	--	--	--	--	--	--	--
11/11/92	84.38	71.63	12.89	0.17	--	--	--	--	--	--	--	--	--
11/17/92	84.38	71.54	12.89	0.06	--	--	--	--	--	--	--	--	--
11/24/92	84.38	71.56	12.86	0.05	--	--	--	--	--	--	--	--	--
12/01/92	84.38	71.48	12.92	0.03	--	--	--	--	--	--	--	--	--
12/29/92	84.38	73.14	11.24	Sheen	--	--	--	--	--	--	--	--	--
01/05/93	84.38	73.23	11.15	Sheen	--	--	--	--	--	--	--	--	--
01/08/93	84.38	74.28	10.10	--	--	--	250,000	5,000	17,000	5,500	28,000	--	--
02/02/93	84.38	--	--	--	--	--	--	--	--	--	--	--	--
04/14/93	84.38	72.48	11.91	0.01	--	--	--	--	--	--	--	--	--
08/06/93	84.38	71.49	12.90	0.01	--	--	150,000	3,800	6,600	3,700	17,000	--	--

Table 1
Groundwater Monitoring Data and Analytical Results
Former Chevron Service Station #9-1583
5509 Martin Luther King Way
Oakland, California

WELL ID/ DATE	TOC (ft.)	GWE (msl)	DTW (ft.)	SPHT (ft.)	TPH-DRO (µg/L)	TPH-MO (µg/L)	TPH-GRO (µg/L)	B (µg/L)	T (µg/L)	E (µg/L)	X (µg/L)	MTBE (µg/L)	TOG (µg/L)
MW-3 (cont)													
10/21/93	84.38	71.41	12.97	--	--	--	22,000	2,300	1,700	1,400	5,100	--	--
01/05/94	84.38	71.96	12.42	--	--	--	37,000	1,600	1,100	1,300	6,500	--	--
04/08/94	84.38	72.51	11.87	--	--	--	16,000	250	310	500	2,500	--	--
07/06/94	84.38	71.64	12.74	--	--	--	43,000	660	320	1,900	6,400	--	--
08/04/94	84.38	71.71	12.67	--	--	--	--	--	--	--	--	--	--
10/05/94	84.38	71.43	12.95	--	--	--	12,000	280	90	480	370	--	--
01/18/95	84.38	73.72	10.66	--	--	--	20,000	200	230	700	3,500	--	--
04/07/95	84.38	72.84	11.54	--	--	--	22,000	120	120	810	4,400	--	--
07/06/95	84.38	71.99	12.39	--	--	--	15,000	110	<50	630	2,100	--	--
10/11/95	84.38	72.07	12.31	--	--	--	8,600	24	<10	360	560	1,100	--
01/17/96	84.38	73.68	10.70	--	--	--	9,300	<50	<50	230	1,100	2,300	--
04/05/96	84.38	73.35	11.03	--	--	--	8,700	16	<10	110	650	990	--
07/23/96	84.38	72.38	12.00	--	--	--	5,400	20	<5.0	190	480	2,300	--
10/02/96	84.38	72.20	12.18	--	--	--	6,200	43	<20	130	140	2,800	--
01/23/97	84.38	75.12	9.26	--	--	--	5,600	<5.0	<5.0	39	160	550	--
04/01/97	84.38	72.75	11.63	--	--	--	6,900	17	<10	150	330	3,900	--
07/09/97	84.38	72.38	12.00	--	--	--	5,300	31	<5.0	100	180	2,300	--
10/07/97	84.38	72.27	12.11	--	--	--	2,400	15	<2.0	30	15	900	--
01/22/98	84.38	74.73	9.65	--	--	--	3,200	2.5	7.9	70	220	660	--
04/02/98	84.38	73.49	10.89	--	--	--	1,300	14	9.7	25	63	430	--
07/02/98	84.38	72.69	11.69	--	--	--	750	6.9	<5.0	18	9.1	370	--
10/02/98	84.38	72.23	12.15	--	--	--	1,400	5.3	0.73	18	6.6	900	--
01/18/99	84.38	74.05	10.33	--	--	--	1,270	<1.0	<1.0	7.95	<1.0	100/99.7 ²	--
07/22/99	84.38	72.08	12.30	--	--	--	2,240	<1.0	<1.0	29.4	13.7	189	--
01/17/00	84.38	72.78	11.60	--	--	--	848	6.72	2.53	5.02	2.49	90	--
07/05/00	84.38	72.67	11.71	0.00	--	--	90 ³	5.3	<0.50	0.70	<0.50	770	--
01/15/01	84.38	73.93	10.45	0.00	--	--	206	<0.500	<0.500	<0.500	1.09	4.04	--
07/03/01	84.38	72.62	11.76	0.00	--	--	<50	0.53	<0.50	<0.50	1.1	20	--
02/28/02	84.38	73.29	11.09	0.00	--	--	170	<1.0	<1.0	<1.0	1.6	45	--
07/08/02	84.38	71.38	13.00	0.00	--	--	430	0.60	<0.50	0.79	<1.5	42	--
01/01/03	84.38	74.89	9.49	0.00	--	--	140	<0.50	<0.50	<0.50	<1.5	6.1	--
07/14/03 ⁸	84.38	71.36	13.02	0.00	--	--	<50	<0.5	<0.5	<0.5	<0.5	43	--
01/12/04 ⁸	84.38	74.00	10.38	0.00	--	--	<50	<0.5	<0.5	<0.5	<0.5	2	--
07/27/04 ⁸	84.38	72.60	11.78	0.00	--	--	<50	<0.5	<0.5	<0.5	<0.5	41	--
01/25/05 ⁸	84.38	73.96	10.42	0.00	--	--	<50	<0.5	<0.5	<0.5	<0.5	27	--
07/26/05 ⁸	84.38	72.17	12.21	0.00	--	--	<50	<0.5	<0.5	<0.5	<0.5	12	--

Table 1
Groundwater Monitoring Data and Analytical Results
Former Chevron Service Station #9-1583
5509 Martin Luther King Way
Oakland, California

WELL ID/ DATE	TOC (ft.)	GWE (mst)	DTW (ft.)	SPHT (ft.)	TPH-DRO (µg/L)	TPH-MO (µg/L)	TPH-GRO (µg/L)	B (µg/L)	T (µg/L)	E (µg/L)	X (µg/L)	MTBE (µg/L)	TOC (µg/L)
MW-3 (cont)													
01/24/06 ^s	84.38	73.99	10.39	0.00	--	--	<50	<0.5	<0.5	<0.5	<0.5	0.8	--
07/25/06 ^s	84.38	72.76	11.62	0.00	--	--	<50	<0.5	<0.5	<0.5	<0.5	23	--
01/23/07 ^s	84.38	73.44	10.94	0.00	--	--	130	<0.5	<0.5	<0.5	<0.5	2	--
07/24/07 ^s	84.38	74.10	10.28	0.00	--	--	210	<0.5	<0.5	<0.5	<0.5	20	--
01/22/08 ^s	84.38	73.83	10.55	0.00	--	--	<50	<0.5	<0.5	<0.5	<0.5	<0.5	--
07/22/08 ^s	84.38	72.40	11.98	0.00	--	--	<50	<0.5	<0.5	<0.5	<0.5	7	--
01/13/09 ^s	84.38	72.82	11.56	0.00	--	--	<50	<0.5	<0.5	<0.5	<0.5	10	--
07/14/09	84.38	72.25	12.13	0.00	SAMPLED ANNUALLY			--	--	--	--	--	--
01/12/10 ^s	86.80	75.93	10.87	0.00	--	--	<50	<0.5	<0.5	<0.5	<0.5	14	--
07/13/10	86.80	75.37	11.43	0.00	SAMPLED ANNUALLY			--	--	--	--	--	--
01/25/11 ^s	86.80	76.19	10.61	0.00	--	--	<50	<0.5	<0.5	<0.5	<0.5	4	--
07/12/11	86.80	75.65	11.15	0.00	SAMPLED ANNUALLY			--	--	--	--	--	--
01/10/12^s	86.80	75.18	11.62	0.00	--	--	120	<0.5	<0.5	<0.5	<0.5	1	--
MW-4													
10/18/90	84.25	68.50	15.75	--	--	--	--	--	--	--	--	--	--
10/31/90	84.25	70.35	13.90	--	--	--	<50	<0.5	<0.5	<0.5	1.0	--	--
11/16/90	84.25	70.00	14.25	--	--	--	--	--	--	--	--	--	--
02/08/91	84.25	71.93	12.32	--	--	--	60	17	2.0	12	<0.5	--	--
05/08/91	84.25	72.02	12.23	--	--	--	65	<0.5	<0.5	<0.5	<0.5	--	--
08/12/91	84.25	70.32	13.93	--	--	--	<50	<0.5	<0.5	<0.5	<0.5	--	--
11/07/91	84.25	70.83	13.42	--	--	--	<50	<0.5	<0.5	<0.5	<0.5	--	--
02/05/92	84.25	71.42	12.83	--	--	--	<50	<0.5	<0.5	<0.5	<0.5	--	--
05/13/92	84.25	70.97	13.28	--	--	--	<50	<0.5	<0.5	<0.5	<0.5	--	--
07/17/92	84.25	70.27	13.98	--	--	--	<50	<0.5	<0.5	<0.5	<0.5	--	--
10/05/92	84.25	70.02	14.23	--	--	--	<50	<0.5	<0.5	<0.5	<0.5	--	--
11/11/92	84.25	--	--	--	--	--	--	--	--	--	--	--	--
11/17/92	84.25	--	--	--	--	--	--	--	--	--	--	--	--
11/24/92	84.25	--	--	--	--	--	--	--	--	--	--	--	--
12/01/92	84.25	--	--	--	--	--	--	--	--	--	--	--	--
12/29/92	84.25	--	--	--	--	--	--	--	--	--	--	--	--
01/05/93	84.25	--	--	--	--	--	--	--	--	--	--	--	--
01/08/93	84.25	74.09	10.16	--	--	--	<50	<0.5	<0.5	<0.5	<0.5	--	--
02/02/93	84.25	--	--	--	--	--	--	--	--	--	--	--	--
04/14/93	84.25	72.21	12.04	--	--	--	<50	<0.5	<0.5	<0.5	<0.5	--	--

Table 1
Groundwater Monitoring Data and Analytical Results
Former Chevron Service Station #9-1583
5509 Martin Luther King Way
Oakland, California

WELL ID/ DATE	TOC (ft.)	GWE (msf)	DTW (ft.)	SPHT (ft.)	TPH-DRO (µg/L)	TPH-MO (µg/L)	TPH-GRO (µg/L)	B (µg/L)	T (µg/L)	E (µg/L)	X (µg/L)	MTBE (µg/L)	TOC (µg/L)	
MW-4 (cont)														
08/06/93	84.25	70.34	13.91	--	--	--	<50	<0.5	<0.5	<0.5	<0.5	--	--	
10/21/93	84.25	70.26	13.99	--	--	--	<50	<0.5	<0.5	<0.5	1.0	--	--	
01/05/94	84.25	71.30	12.95	--	--	--	<50	<0.5	<0.5	<0.5	<0.5	--	--	
04/08/94	84.25	71.31	12.94	--	--	--	<50	<0.5	<0.5	<0.5	<0.5	--	--	
07/06/94	84.25	70.57	13.68	--	--	--	<50	<0.5	<0.5	<0.5	<0.5	--	--	
08/04/94	84.25	70.71	13.54	--	--	--	--	--	--	--	--	--	--	
10/05/94	84.25	70.65	13.60	--	--	--	<50	<0.5	<0.5	<0.5	<0.5	--	--	
01/18/95	84.25	74.77	9.48	--	--	--	<50	<0.5	<0.5	<0.5	<0.5	--	--	
04/07/95	84.25	72.70	11.55	--	--	--	<50	<0.5	<0.5	<0.5	<0.5	--	--	
07/06/95	84.25	71.25	13.00	--	--	--	<50	<0.5	<0.5	<0.5	<0.5	--	--	
10/11/95	84.25	70.27	13.98	--	--	--	<50	<0.5	<0.5	<0.5	<0.5	<2.5	--	
01/17/96	84.25	73.17	11.08	--	--	--	<50	<0.5	<0.5	<0.5	<0.5	<2.5	--	
04/05/96	84.25	72.65	11.60	--	--	--	<50	<0.5	<0.5	<0.5	<0.5	<2.5	--	
07/23/96	84.25	70.86	13.39	--	--	--	<50	<0.5	<0.5	<0.5	<0.5	<2.5	--	
10/02/96	84.25	70.27	13.98	--	--	--	<50	<0.5	<0.5	<0.5	<0.5	<2.5	--	
01/23/97	84.25	74.72	9.53	--	--	--	<50	<0.5	<0.5	<0.5	<0.5	<2.5	--	
04/01/97	84.25	71.68	12.57	--	--	--	<50	<0.5	<0.5	<0.5	<0.5	<2.5	--	
07/09/97	84.25	70.64	13.61	--	--	--	<50	<0.5	<0.5	<0.5	<0.5	<2.5	--	
10/07/97	84.25	70.51	13.74	--	--	--	<50	<0.5	<0.5	<0.5	<0.5	<2.5	--	
01/22/98	84.25	74.90	9.35	--	--	--	<50	<0.5	<0.5	<0.5	<0.5	<2.5	--	
04/02/98	84.25	73.00	11.25	--	--	--	<50	<0.5	<0.5	<0.5	<0.5	<2.5	--	
07/02/98	84.25	71.84	12.41	--	--	--	<50	<0.5	<0.5	<0.5	<0.5	<2.5	--	
10/02/98	84.25	71.00	13.25	--	--	--	<50	<0.5	<0.5	<0.5	<1.5	<2.5	--	
01/18/99	84.25	72.65	11.60	--	--	--	<50	<0.5	<0.5	<0.5	<0.5	<2.0	--	
07/22/99	84.25	70.70	13.55	--	--	--	<50	<0.5	<0.5	<0.5	<0.5	<2.0	--	
01/17/00	84.25	71.32	12.93	--	--	--	<50	<0.50	<0.50	<0.50	<0.50	<2.5	--	
07/05/00	84.25	MONITORED/SAMPLED ANNUALLY				--	--	--	--	--	--	--	--	--
01/15/01	84.25	72.73	11.52	0.00	--	--	<50.0	<0.500	<0.500	<0.500	<0.500	<2.50	--	
07/03/01	84.25	71.30	12.95	0.00	--	--	--	--	--	--	--	--	--	
02/28/02	84.25	72.54	11.71	0.00	--	--	<50	<0.50	<0.50	<0.50	<1.5	<2.5	--	
07/08/02	84.24	MONITORED/SAMPLED ANNUALLY				--	--	--	--	--	--	--	--	--
01/01/03	84.24	INACCESSIBLE - VEHICLE PARKED OVER WELL				--	--	--	--	--	--	--	--	--
07/14/03	84.24	MONITORED/SAMPLED ANNUALLY				--	--	--	--	--	--	--	--	--
01/12/04 ⁸	84.24	73.23	11.01	0.00	--	--	<50	<0.5	<0.5	<0.5	<0.5	<0.5	--	
01/25/05 ⁸	84.24	73.28	10.96	0.00	--	--	<50	<0.5	<0.5	<0.5	<0.5	<0.5	--	
07/26/05	84.24	MONITORED/SAMPLED ANNUALLY				--	--	--	--	--	--	--	--	--

Table 1
Groundwater Monitoring Data and Analytical Results
Former Chevron Service Station #9-1583
5509 Martin Luther King Way
Oakland, California

WELL ID/ DATE	TOC (ft.)	GWE (msl)	BTW (ft.)	SPHT (ft.)	TPH-DRO (µg/L)	TPH-MO (µg/L)	TPH-GRO (µg/L)	B (µg/L)	T (µg/L)	E (µg/L)	X (µg/L)	MTBE (µg/L)	TOG (µg/L)
MW-4 (cont)													
01/24/06 ^a	84.24	73.36	10.88	0.00	--	--	<50	<0.5	<0.5	<0.5	<0.5	<0.5	--
07/25/06	84.24	MONITORED/SAMPLED ANNUALLY			--	--	--	--	--	--	--	--	--
01/23/07 ^a	84.24	71.85	12.39	0.00	--	--	<50	<0.5	<0.5	<0.5	<0.5	<0.5	--
07/24/07	84.24	MONITORED/SAMPLED ANNUALLY			--	--	--	--	--	--	--	--	--
01/22/08 ^a	84.24	72.77	11.47	0.00	--	--	<50	<0.5	<0.5	<0.5	<0.5	<0.5	--
07/22/08	84.24	MONITORED/SAMPLED ANNUALLY			--	--	--	--	--	--	--	--	--
01/13/09 ^a	84.24	71.56	12.68	0.00	--	--	<50	<0.5	<0.5	<0.5	<0.5	<0.5	--
07/14/09	84.24	MONITORED/SAMPLED ANNUALLY			--	--	--	--	--	--	--	--	--
01/12/10 ^a	87.29	76.14	11.15	0.00	--	--	<50	<0.5	<0.5	<0.5	<0.5	<0.5	--
07/13/10	87.29	MONITORED/SAMPLED ANNUALLY			--	--	--	--	--	--	--	--	--
01/25/11 ^a	87.29	76.21	11.08	0.00	--	--	<50	<0.5	<0.5	<0.5	<0.5	<0.5	--
07/12/11	87.29	MONITORED/SAMPLED ANNUALLY			--	--	--	--	--	--	--	--	--
01/10/12 ^a	87.29	73.94	13.35	0.00	--	--	<50	<0.5	<0.5	<0.5	<0.5	<0.5	--
MW-5													
10/18/90	81.95	71.17	10.78	--	--	--	--	--	--	--	--	--	--
10/31/90	81.95	71.32	10.63	--	--	--	110	<0.5	<0.5	<0.5	<0.5	--	--
11/16/90	81.95	71.27	10.68	--	--	--	--	--	--	--	--	--	--
02/08/91	81.95	72.78	9.17	--	--	--	<50	<0.5	<0.5	<0.5	<0.5	--	--
05/08/91	81.95	73.27	8.68	--	--	--	<50	<0.5	<0.5	<0.5	<0.5	--	--
08/12/91	81.95	71.62	10.33	--	--	--	<50	<0.5	<0.5	<0.5	<0.5	--	--
11/07/91	81.95	72.19	9.76	--	--	--	<50	<0.5	<0.5	<0.5	<0.5	--	--
02/05/92	81.95	72.48	9.47	--	--	--	69	<0.5	<0.5	<0.5	<0.5	--	--
05/13/92	81.95	72.25	9.70	--	--	--	74	<0.5	<0.5	<0.5	<0.5	--	--
07/17/92	81.95	71.74	10.21	--	--	--	880	2.6	<1.2	4.6	11	--	--
10/05/92	81.95	71.34	10.61	--	--	--	120	<0.5	<0.5	0.6	4.9	--	--
11/11/92	81.95	--	--	--	--	--	--	--	--	--	--	--	--
11/17/92	81.95	--	--	--	--	--	--	--	--	--	--	--	--
11/24/92	81.95	--	--	--	--	--	--	--	--	--	--	--	--
12/01/92	81.95	--	--	--	--	--	--	--	--	--	--	--	--
12/29/92	81.95	--	--	--	--	--	--	--	--	--	--	--	--
01/05/93	81.95	--	--	--	--	--	--	--	--	--	--	--	--
01/08/93	81.95	74.61	7.34	--	--	--	61	<0.5	<0.5	<0.5	<0.5	--	--
02/02/93	81.95	--	--	--	--	--	--	--	--	--	--	--	--
04/14/93	81.95	--	--	--	--	--	--	--	--	--	--	--	--

Table 1
Groundwater Monitoring Data and Analytical Results
Former Chevron Service Station #9-1583
5509 Martin Luther King Way
Oakland, California

WELL ID/ DATE	TOC (ft.)	GWE (msl)	DTW (ft.)	SPHT (ft.)	TPH-DRO (µg/L)	TPH-MO (µg/L)	TPH-GRO (µg/L)	B (µg/L)	T (µg/L)	E (µg/L)	X (µg/L)	MTBE (µg/L)	TOG (µg/L)	
MW-5 (cont)														
08/06/93	81.95	71.99	9.96	--	--	--	<50	<0.5	<0.5	<0.5	<0.5	--	--	
10/21/93	81.95	71.89	10.06	--	--	--	<50	<0.5	<0.5	2.0	4.0	--	--	
01/05/94	81.95	72.52	9.43	--	--	--	<50	<0.5	<0.5	<0.5	<0.5	--	--	
04/08/94	81.95	72.56	9.39	--	--	--	<50	<0.5	<0.5	<0.5	<0.5	--	--	
07/06/94	81.95	72.19	9.76	--	--	--	<50	0.6	<0.5	<0.5	<0.5	--	--	
08/04/94	81.95	72.13	9.82	--	--	--	--	--	--	--	--	--	--	
10/05/94	81.95	71.89	10.06	--	--	--	<50	<0.5	<0.5	<0.5	<0.5	--	--	
01/18/95	81.95	INACCESSIBLE		--	--	--	--	--	--	--	--	--	--	
04/07/95	81.95	73.31	8.64	--	--	--	<50	<0.5	<0.5	<0.5	<0.5	--	--	
07/06/95	81.95	72.52	9.43	--	--	--	<50	<0.5	<0.5	<0.5	<0.5	--	--	
10/11/95	81.95	72.12	9.83	--	--	--	<50	<0.5	<0.5	<0.5	<0.5	<2.5	--	
01/17/96	81.95	73.63	8.32	--	--	--	<50	<0.5	<0.5	<0.5	<0.5	<2.5	--	
04/05/96	81.95	73.23	8.72	--	--	--	<50	<0.5	<0.5	<0.5	<0.5	<2.5	--	
07/23/96	81.95	72.25	9.70	--	--	--	<50	<0.5	<0.5	<0.5	<0.5	<2.5	--	
10/02/96	81.95	72.06	9.89	--	--	--	<50	<0.5	<0.5	<0.5	<0.5	<2.5	--	
01/23/97	81.95	74.72	7.23	--	--	--	<50	<0.5	<0.5	<0.5	<0.5	<2.5	--	
04/01/97	81.95	INACCESSIBLE		--	--	--	--	--	--	--	--	--	--	
07/09/97	81.95	72.27	9.68	--	--	--	<50	<0.5	<0.5	<0.5	<0.5	<2.5	--	
10/07/97	81.95	72.14	9.81	--	--	--	<50	<0.5	<0.5	<0.5	<0.5	<2.5	--	
01/22/98	81.95	74.80	7.15	--	--	--	<50	<0.5	<0.5	<0.5	<0.5	<2.5	--	
04/02/98	81.95	INACCESSIBLE		--	--	--	--	--	--	--	--	--	--	
07/02/98	81.95	72.43	9.52	--	--	--	<50	<0.5	<0.5	<0.5	<0.5	<2.5	--	
10/02/98	81.95	72.14	9.81	--	--	--	<50	<0.5	<0.5	<0.5	<1.5	<2.5	--	
01/18/99	81.95	73.11	8.84	--	--	--	<50	<0.5	<0.5	<0.5	<0.5	<2.0	--	
07/22/99	81.95	72.01	9.94	--	--	--	<50	<0.5	<0.5	<0.5	<0.5	<2.0	--	
01/17/00	81.95	72.70	9.25	--	--	--	<50	<0.5	<0.5	<0.5	<0.5	<2.5	--	
07/05/00	81.95	MONITORED/SAMPLED ANNUALLY				--	--	--	--	--	--	--	--	--
01/15/01	81.95	73.41	8.54	0.00	--	--	423 ⁶	<0.500	<0.500	<0.500	<0.500	<2.50	--	
07/03/01	81.95	72.62	9.33	0.00	--	--	--	--	--	--	--	--	--	
02/28/02	81.95	73.24	8.71	0.00	--	--	270	<0.50	<0.50	<0.50	<1.5	<2.5	--	
07/08/02	81.95	MONITORED/SAMPLED ANNUALLY				--	--	--	--	--	--	--	--	--
01/01/03	81.95	INACCESSIBLE - VEHICLE PARKED OVER WELL				--	--	--	--	--	--	--	--	--
07/14/03	81.95	MONITORED/SAMPLED ANNUALLY				--	--	--	--	--	--	--	--	--
01/12/04 ⁸	81.95	73.91	8.04	0.00	--	--	<50	<0.5	<0.5	<0.5	<0.5	<0.5	--	
01/25/05 ⁸	81.95	73.94	8.01	0.00	--	--	<50	<0.5	<0.5	<0.5	<0.5	<0.5	--	
07/26/05	81.95	MONITORED/SAMPLED ANNUALLY				--	--	--	--	--	--	--	--	--

Table 1
Groundwater Monitoring Data and Analytical Results
Former Chevron Service Station #9-1583
5509 Martin Luther King Way
Oakland, California

WELL ID/ DATE	TOC (ft.)	GWE (mst)	DTW (ft.)	SPHT (ft.)	TPH-DRO (µg/L)	TPH-MO (µg/L)	TPH-GRO (µg/L)	B (µg/L)	T (µg/L)	E (µg/L)	X (µg/L)	MTBE (µg/L)	TOG (µg/L)
MW-5 (cont)													
01/24/06 ⁸	81.95	73.89	8.06	0.00	--	--	<50	<0.5	<0.5	<0.5	<0.5	<0.5	--
07/25/06	81.95	MONITORED/SAMPLED ANNUALLY				--	--	--	--	--	--	--	--
01/23/07	81.95	INACCESSIBLE - VEHICLE PARKED OVER WELL				--	--	--	--	--	--	--	--
07/24/07	81.95	MONITORED/SAMPLED ANNUALLY				--	--	--	--	--	--	--	--
01/22/08 ⁸	81.95	73.50	8.45	0.00	--	--	<50	<0.5	<0.5	<0.5	<0.5	<0.5	--
07/22/08	81.95	MONITORED/SAMPLED ANNUALLY				--	--	--	--	--	--	--	--
01/13/09 ⁸	81.95	71.69	10.26	0.00	--	--	<50	<0.5	<0.5	<0.5	<0.5	<0.5	--
07/14/09	81.95	MONITORED/SAMPLED ANNUALLY				--	--	--	--	--	--	--	--
01/12/10 ⁸	84.93	76.45	8.48	0.00	--	--	<50	<0.5	<0.5	<0.5	<0.5	<0.5	--
07/13/10	84.93	MONITORED/SAMPLED ANNUALLY				--	--	--	--	--	--	--	--
01/25/11 ⁸	84.93	76.69	8.24	0.00	--	--	<50	<0.5	<0.5	<0.5	<0.5	<0.5	--
07/12/11	84.93	MONITORED/SAMPLED ANNUALLY				--	--	--	--	--	--	--	--
01/10/12 ⁸	84.93	75.91	9.02	0.00	--	--	<50	<0.5	<0.5	<0.5	<0.5	<0.5	--
MW-6													
10/18/90	80.60	70.81	9.79	--	--	--	--	--	--	--	--	--	--
10/31/90	80.60	70.91	9.69	--	--	--	<50	<0.5	<0.5	<0.5	3.0	--	--
11/16/90	80.60	70.86	9.74	--	--	--	--	--	--	--	--	--	--
02/08/91	80.60	--	--	--	--	--	--	--	--	--	--	--	--
05/08/91	80.60	71.06	9.54	--	--	--	56	<0.5	<0.5	<0.5	<0.5	--	--
08/12/91	80.60	71.10	9.50	--	--	--	<50	<0.5	<0.5	<0.5	<0.5	--	--
11/07/91	80.60	71.71	8.89	--	--	--	<50	<0.5	<0.5	<0.5	<0.5	--	--
02/05/92	80.60	72.01	8.59	--	--	--	<50	<0.5	<0.5	<0.5	<0.5	--	--
05/13/92	80.60	--	--	--	--	--	--	--	--	--	--	--	--
07/17/92	80.60	--	--	--	--	--	--	--	--	--	--	--	--
10/05/92	80.60	--	--	--	--	--	--	--	--	--	--	--	--
11/11/92	80.60	--	--	--	--	--	--	--	--	--	--	--	--
11/17/92	80.60	--	--	--	--	--	--	--	--	--	--	--	--
11/24/92	80.60	--	--	--	--	--	--	--	--	--	--	--	--
12/01/92	80.60	--	--	--	--	--	--	--	--	--	--	--	--
12/29/92	80.60	--	--	--	--	--	--	--	--	--	--	--	--
01/05/93	80.60	--	--	--	--	--	--	--	--	--	--	--	--
01/08/93	80.60	--	--	--	--	--	--	--	--	--	--	--	--
02/02/93	80.60	72.89	7.71	--	--	--	<50	2.1	<0.5	<0.5	2.2	--	--
04/14/93	80.60	72.41	8.19	--	--	--	<50	1.0	<0.5	<0.5	<0.5	--	--

Table 1
Groundwater Monitoring Data and Analytical Results
Former Chevron Service Station #9-1583
5509 Martin Luther King Way
Oakland, California

WELL ID/ DATE	TOC (ft.)	GWE (mst)	DTW (ft.)	SPHT (ft.)	TPH-DRO (µg/L)	TPH-MO (µg/L)	TPH-GRO (µg/L)	B (µg/L)	T (µg/L)	E (µg/L)	X (µg/L)	MTBE (µg/L)	TOC (µg/L)
MW-6 (cont)													
08/06/93	80.60	71.52	9.08	--	--	--	<50	<0.5	<0.5	<0.5	<0.5	--	--
10/21/93	80.60	71.46	9.14	--	--	--	<50	<0.5	<0.5	<0.5	<0.5	--	--
01/05/94	80.60	72.06	8.54	--	--	--	<50	4.0	<0.5	<0.5	<0.5	--	--
04/08/94	80.60	--	--	--	--	--	--	--	--	--	--	--	--
07/06/94	80.60	INACCESSIBLE		--	--	--	--	--	--	--	--	--	--
08/04/94	80.60	71.66	8.94	--	--	--	<50	<0.5	<0.5	<0.5	<0.5	--	--
10/05/94	80.60	INACCESSIBLE		--	--	--	--	--	--	--	--	--	--
01/18/95	80.60	73.50	7.10	--	--	--	<50	0.69	<0.5	<0.5	0.57	--	--
04/07/95	80.60	72.77	7.83	--	--	--	<50	1.8	<0.5	<0.5	<0.5	--	--
07/06/95	80.60	72.03	8.57	--	--	--	<50	<0.5	<0.5	<0.5	<0.5	--	--
10/11/95	80.60	71.54	9.06	--	--	--	<125	<1.2	<1.2	<1.2	<1.2	540	--
01/17/96	80.60	73.20	7.40	--	--	--	<50	<0.5	<0.5	<0.5	<0.5	180	--
04/05/96	80.60	72.70	7.90	--	--	--	<125	1.4	<1.2	<1.2	<1.2	700	--
07/23/96	80.60	71.86	8.74	--	--	--	<500	<5.0	<5.0	<5.0	<5.0	540	--
10/02/96	80.60	71.62	8.98	--	--	--	<100	<1.0	<1.0	<1.0	1.8	910	--
01/23/97	80.60	INACCESSIBLE		--	--	--	--	--	--	--	--	--	--
04/01/97	80.60	72.22	8.38	--	--	--	<250	<2.5	<2.5	<2.5	<2.5	640	--
07/09/97	80.60	INACCESSIBLE		--	--	--	--	--	--	--	--	--	--
10/07/97	80.60	71.71	8.89	--	--	--	<50	<0.5	<0.5	<0.5	<0.5	640	--
01/22/98	80.60	73.90	6.70	--	--	--	<50	<0.5	<0.5	<0.5	<0.5	200	--
04/02/98	80.60	72.79	7.81	--	--	--	<250	<2.5	<2.5	<2.5	<2.5	480	--
07/02/98	80.60	71.62	8.98	--	--	--	<50	<0.5	<0.5	<0.5	<0.5	420	--
10/02/98	80.60	71.68	8.92	--	--	--	<50	<0.5	<0.5	<0.5	<1.5	270	--
01/18/99	80.60	INACCESSIBLE		--	--	--	--	--	--	--	--	--	--
07/22/99	80.60	INACCESSIBLE		--	--	--	--	--	--	--	--	--	--
01/17/00	80.60	INACCESSIBLE		--	--	--	--	--	--	--	--	--	--
07/05/00	80.60	MONITORED/SAMPLED ANNUALLY		--	--	--	--	--	--	--	--	--	--
01/15/01	80.60	INACCESSIBLE - CAR PARKED OVER WELL		--	--	--	--	--	--	--	--	--	--
07/03/01	80.60	INACCESSIBLE - CAR PARKED OVER WELL		--	--	--	--	--	--	--	--	--	--
02/28/02	80.60	72.70	7.90	0.00	--	--	<50	<0.50	<0.50	<0.50	<1.5	55	--
07/08/02	80.60	MONITORED/SAMPLED ANNUALLY		--	--	--	--	--	--	--	--	--	--
01/01/03	80.60	INACCESSIBLE - VEHICLE PARKED OVER WELL		--	--	--	--	--	--	--	--	--	--
07/14/03	80.60	MONITORED/SAMPLED ANNUALLY		--	--	--	--	--	--	--	--	--	--
01/12/04 ⁸	80.60	73.23	7.37	0.00	--	--	<50	<0.5	<0.5	<0.5	<0.5	25	--
01/25/05 ⁸	80.60	73.17	7.43	0.00	--	--	<50	<0.5	<0.5	<0.5	<0.5	3	--
07/26/05	80.60	MONITORED/SAMPLED ANNUALLY		--	--	--	--	--	--	--	--	--	--

Table 1
Groundwater Monitoring Data and Analytical Results
Former Chevron Service Station #9-1583
5509 Martin Luther King Way
Oakland, California

WELL ID/ DATE	TOC (ft.)	GWE (mst)	DTW (ft.)	SPHT (ft.)	TPH-DRO (µg/L)	TPH-MO (µg/L)	TPH-GRO (µg/L)	B (µg/L)	T (µg/L)	E (µg/L)	X (µg/L)	MTBE (µg/L)	TOG (µg/L)
MW-6 (cont)													
01/24/06 ^B	80.60	73.20	7.40	0.00	--	--	<50	<0.5	<0.5	<0.5	<0.5	<0.5	--
07/25/06	80.60	MONITORED/SAMPLED ANNUALLY			--	--	--	--	--	--	--	--	--
01/23/07 ^B	80.60	72.53	8.07	0.00	--	--	<50	<0.5	<0.5	<0.5	<0.5	8	--
07/24/07	80.60	MONITORED/SAMPLED ANNUALLY			--	--	--	--	--	--	--	--	--
01/22/08 ^B	80.60	73.07	7.53	0.00	--	--	<50	<0.5	<0.5	1	2	4	--
07/22/08	80.60	MONITORED/SAMPLED ANNUALLY			--	--	--	--	--	--	--	--	--
01/13/09 ^B	80.60	70.73	9.87	0.00	--	--	<50	<0.5	<0.5	<0.5	<0.5	6	--
07/14/09	80.60	MONITORED/SAMPLED ANNUALLY			--	--	--	--	--	--	--	--	--
01/12/10 ^B	83.63	75.71	7.92	0.00	--	--	<50	<0.5	<0.5	<0.5	<0.5	<0.5	--
07/13/10	83.63	MONITORED/SAMPLED ANNUALLY			--	--	--	--	--	--	--	--	--
01/25/11 ^B	83.63	76.05	7.58	0.00	--	--	<50	<0.5	<0.5	<0.5	<0.5	<0.5	--
07/12/11	83.63	MONITORED/SAMPLED ANNUALLY			--	--	--	--	--	--	--	--	--
01/10/12 ^B	83.63	75.99	7.64	0.00	--	--	<50	<0.5	<0.5	<0.5	<0.5	<0.5	--
MW-7													
03/08/94	86.36	74.99	11.37	--	<10	4,100	1,200	440	31	73	200	--	--
07/06/94	86.36	--	--	--	--	--	--	--	--	--	--	--	--
08/04/94	86.36	73.86	12.50	--	--	--	120	15	<0.5	3.8	1.8	--	--
10/05/94	86.36	73.99	12.37	--	--	--	150	1.2	<0.5	1.2	1.7	--	--
01/18/95	86.36	74.82	11.54	--	--	--	260	11	<1.0	17	6.8	--	--
04/07/95	86.36	75.63	10.73	--	--	--	230	<0.5	<0.5	25	0.93	--	--
07/06/95	86.36	74.36	12.00	--	--	--	320	<1.0	<1.0	<1.0	<1.0	--	6,900
10/11/95	86.36	73.56	12.80	--	--	2,300 ¹	<50	<0.5	<0.5	<0.5	<0.5	120	--
01/17/96	86.36	75.90	10.46	--	--	1,700	<50	<0.5	<0.5	<0.5	<0.5	460	--
04/05/96	86.36	76.56	9.80	--	--	590	130	<0.5	<0.5	<0.5	<0.5	120	--
07/23/96	86.36	74.57	11.79	--	--	820	<500	<5.0	<5.0	<5.0	<0.5	1,200	--
10/02/96	86.36	73.10	13.26	--	--	1,500	<100	<1.0	<1.0	<1.0	<1.0	360	--
01/23/97	86.36	77.64	8.72	--	--	<500	<100	<1.0	<1.0	<1.0	<1.0	490	--
04/01/97	86.36	75.09	11.27	--	--	1,600	<250	<2.5	<2.5	<2.5	<2.5	1,200	--
07/09/97	86.36	73.92	12.44	--	--	5,700	<250	5.9	<2.5	<2.5	<2.5	1,200	--
10/07/97	86.36	73.44	12.92	--	--	<500	<50	<0.5	<0.5	<0.5	<0.5	240	--
01/22/98	86.36	75.14	11.22	--	--	<500	<50	<0.5	<0.5	<0.5	<0.5	400	--
04/02/98	86.36	75.67	10.69	--	--	<500	56	<0.5	<0.5	<0.5	<0.5	290	--
07/02/98	86.36	75.94	10.42	--	--	<500	<50	<0.5	<0.5	<0.5	<0.5	380	--
10/02/98	86.36	74.14	12.22	--	--	1,700	<50	<0.5	<0.5	<0.5	<1.5	660	--

Table 1
Groundwater Monitoring Data and Analytical Results
Former Chevron Service Station #9-1583
5509 Martin Luther King Way
Oakland, California

WELL ID/ DATE	TOC (ft.)	GWE (msl)	DTW (ft.)	SPHT (ft.)	TPH-DRO (µg/L)	TPH-MO (µg/L)	TPH-GRO (µg/L)	B (µg/L)	T (µg/L)	E (µg/L)	X (µg/L)	MTBE (µg/L)	TOG (µg/L)
MW-7 (cont)													
01/18/99	86.36	75.36	11.00	--	--	543	<100	<1.0	<1.0	<1.0	<1.0	281/296 ²	--
07/22/99	86.36	74.06	12.30	--	--	--	<50	<0.5	<0.5	<0.5	<0.5	155	--
01/17/00	86.36	75.84	10.52	--	256 ¹	1,040	<50	<0.5	<0.5	<0.5	<0.5	104	--
07/05/00	86.36	74.23	12.13	0.00	--	1,400 ⁴	<50	<0.50	<0.50	<0.50	<0.50	110	--
01/15/01	86.36	75.23	11.13	0.00	--	2,700	<50.0	<0.500	<0.500	<0.500	<0.500	84.3	--
07/03/01	86.36	74.47	11.89	0.00	--	760 ⁷	<50	<0.50	<0.50	<0.50	<0.50	27	--
02/28/02	86.36	75.26	11.10	0.00	--	<1,000	<50	<0.50	<0.50	<0.50	<1.5	66	--
07/08/02	86.36	74.05	12.31	0.00	--	1,400	<50	<0.50	<0.50	<0.50	<1.5	49	--
01/01/03	86.36	76.65	9.71	0.00	--	1,300	<50	<0.50	<0.50	<0.50	<1.5	35	--
07/14/03 ⁸	86.36	74.01	12.35	0.00	--	130	<50	<0.5	<0.5	<0.5	<0.5	20	--
01/12/04 ⁸	86.36	75.66	10.70	0.00	--	250	<50	<0.5	<0.5	<0.5	<0.5	27	--
07/27/04 ⁸	86.36	74.08	12.28	0.00	--	730	<50	<0.5	<0.5	<0.5	<0.5	44	--
01/25/05 ⁸	86.36	75.56	10.80	0.00	--	980	<50	<0.5	<0.5	<0.5	<0.5	34	--
07/26/05 ⁸	86.36	73.69	12.67	0.00	--	1,100	<50	<0.5	<0.5	<0.5	<0.5	19	--
01/24/06 ⁸	86.36	75.60	10.76	0.00	--	230	<50	<0.5	<0.5	<0.5	<0.5	18	--
07/25/06 ⁸	86.36	74.17	12.19	0.00	--	160	<50	<0.5	<0.5	<0.5	<0.5	19	--
01/23/07 ⁸	86.36	74.60	11.76	0.00	--	2,100	<50	<0.5	<0.5	<0.5	<0.5	15	--
07/24/07 ⁸	86.36	73.91	12.45	0.00	--	3,100	<50	<0.5	<0.5	<0.5	<0.5	24	--
01/22/08 ⁸	86.36	75.36	11.00	0.00	--	4,400	<50	<0.5	<0.5	<0.5	<0.5	12	--
07/22/08 ⁸	86.36	73.38	12.98	0.00	--	200	<50	<0.5	<0.5	<0.5	<0.5	25	--
01/13/09 ⁸	86.36	73.85	12.51	0.00	--	1,400	<50	<0.5	<0.5	<0.5	<0.5	7	--
07/14/09 ⁸	86.36	73.18	13.18	0.00	--	1,000	<50	<0.5	<0.5	<0.5	<0.5	10	--
01/12/10 ⁸	86.36	75.01	11.35	0.00	--	1,500	<50	<0.5	<0.5	<0.5	<0.5	5	--
07/13/10 ⁸	86.36	73.72	12.64	0.00	--	1,100	<50	<0.5	<0.5	<0.5	<0.5	4	--
01/25/11 ⁸	86.36	75.30	11.06	0.00	--	2,300	<50	<0.5	<0.5	<0.5	<0.5	2	--
07/12/11 ⁸	86.36	74.61	11.75	0.00	--	1,800	<50	<0.5	<0.5	<0.5	<0.5	2	--
01/10/12 ⁸	86.36	73.77	12.59	0.00	--	1,900	<50	<0.5	<0.5	<0.5	<0.5	2	--
MW-8													
03/08/94	85.93	75.06	10.87	--	<10	<100	28,000	2,900	1,300	1,200	6,800	--	--
07/06/94	85.93	--	--	--	--	--	--	--	--	--	--	--	--
08/04/94	85.93	73.77	12.16	--	--	--	22,000	3,000	260	870	4,400	--	--
10/05/94	85.93	72.71	13.22	--	--	--	12,000	1,800	34	4.6	890	--	--
01/18/95	85.93	75.51	10.42	--	--	--	19,000	1,000	65	1,100	3,500	--	--
04/07/95	85.93	75.48	10.45	--	--	--	14,000	310	<25	720	1,700	--	--

Table 1
Groundwater Monitoring Data and Analytical Results
Former Chevron Service Station #9-1583
5509 Martin Luther King Way
Oakland, California

WELL ID/ DATE	TOC (ft.)	GWE (mst)	DTW (ft.)	SPHT (ft.)	TPH-DRO (µg/L)	TPH-MO (µg/L)	TPH-GRO (µg/L)	B (µg/L)	T (µg/L)	E (µg/L)	X (µg/L)	MTBE (µg/L)	TOG (µg/L)
MW-8 (cont)													
07/06/95	85.93	74.30	11.63	--	--	--	19,000	280	<50	1,200	2,600	--	--
10/11/95	85.93	73.51	12.42	--	--	--	6,100	140	5.5	320	280	1,200	--
01/17/96	85.93	75.95	9.98	--	--	<500	12,000	86	<20	590	1,400	1,100	--
04/05/96	85.93	75.60	10.33	--	--	<500	7,500	180	23	410	480	560	--
07/23/96	85.93	74.56	11.37	--	--	<500	3,800	47	<5.0	350	84	1,800	--
10/02/96	85.93	73.90	12.03	--	--	<500	4,400	65	<5.0	140	28	1,500	--
01/23/97	85.93	77.73	8.20	--	--	<500	3,800	36	5.9	140	36	910	--
04/01/97	85.93	75.80	10.13	--	--	<500	6,100	43	<20	380	76	1,800	--
07/09/97	85.93	73.77	12.16	--	--	<500	7,300	48	<25	120	<25	2,400	--
10/07/97	85.93	73.77	12.16	--	--	<500	3,100	<10	<10	67	<10	1,400	--
01/22/98	85.93	75.83	10.10	--	--	<500	1,900	5.5	8.3	120	17	780	--
04/02/98	85.93	75.55	10.38	--	--	<500	2,900	43	19	110	<10	800	--
07/02/98	85.93	74.78	11.15	--	--	<500	5,000	31	<10	120	15	780	--
10/02/98	85.93	74.03	11.90	--	--	1,200 ¹	2,200	6.5	<0.5	21	2.6	140	--
01/18/99	85.93	75.12	10.81	--	554	<250	2,870	<5.0	<5.0	9.02	<5.0	476/478 ²	--
07/22/99	85.93	74.38	11.55	--	--	--	2,190	<1.0	<1.0	3.51	1.61	228	--
01/17/00	85.93	75.06	10.87	--	955 ¹	<500	1,220	1.3	1.56	1.56	1.87	344	--
07/05/00	85.93	74.55	11.38	0.00	--	260 ⁵	1,900 ³	15	6.6	<5.0	<5.0	170	--
01/15/01	85.93	75.59	10.34	0.00	--	<250	2,820	<1.00	<1.00	5.13	3.90	110	--
07/03/01	85.93	74.77	11.16	0.00	--	<250	1,900 ³	6.0	<5.0	<5.0	<5.0	46	--
02/28/02	85.93	75.26	10.67	0.00	--	<1,000	1,500	4.6	<2.0	0.80	2.2	56	--
07/08/02	85.93	74.30	11.63	0.00	--	<400	2,500	4.2	0.85	0.68	2.5	46	--
01/01/03	85.93	76.01	9.92	0.00	--	<400	1,300	2.1	0.66	1.1	2.1	45	--
07/14/03 ⁸	85.93	74.27	11.66	0.00	--	160	1,900	<0.5	<0.5	<0.5	<0.5	58	--
01/12/04 ⁸	85.93	75.92	10.01	0.00	--	<40	1,400	<0.5	<0.5	<0.5	<0.5	110	--
07/27/04 ⁸	85.93	74.33	11.60	0.00	--	<40	1,100	<0.5	<0.5	<0.5	<0.5	89	--
01/25/05 ⁸	85.93	75.96	9.97	0.00	--	130	900	<0.5	<0.5	<0.5	<0.5	52	--
07/26/05 ⁸	85.93	74.08	11.85	0.00	--	99	580	<0.5	<0.5	<0.5	<0.5	23	--
01/24/06 ⁸	85.93	76.06	9.87	0.00	--	69	620	<0.5	<0.5	<0.5	<0.5	31	--
07/25/06 ⁸	85.93	74.77	11.16	0.00	--	<40	420	<0.5	<0.5	<0.5	<0.5	20	--
01/23/07 ⁸	85.93	74.78	11.15	0.00	--	200	710	<0.5	<0.5	<0.5	<0.5	26	--
07/24/07 ⁸	85.93	74.15	11.78	0.00	--	730	560	<0.5	<0.5	<0.5	<0.5	30	--
01/22/08 ⁸	85.93	75.59	10.34	0.00	--	500	520	<0.5	<0.5	<0.5	<0.5	27	--
07/22/08 ⁸	85.93	73.86	12.07	0.00	--	90	330	<0.5	<0.5	<0.5	<0.5	21	--
01/13/09 ⁸	85.93	74.35	11.58	0.00	--	62	360	<0.5	<0.5	<0.5	<0.5	14	--
07/14/09 ⁸	85.93	73.68	12.25	0.00	--	90	500	<0.5	<0.5	<0.5	<0.5	10	--

Table 1
Groundwater Monitoring Data and Analytical Results
Former Chevron Service Station #9-1583
5509 Martin Luther King Way
Oakland, California

WELL ID/ DATE	TOC (ft.)	GWE (msf)	DTW (ft.)	SPHT (ft.)	TPH-DRO (µg/L)	TPH-MO (µg/L)	TPH-GRO (µg/L)	B (µg/L)	T (µg/L)	E (µg/L)	X (µg/L)	MTBE (µg/L)	TOG (µg/L)
MW-8 (cont)													
01/12/10 ⁸	85.95	75.50	10.45	0.00	--	100	370	<0.5	<0.5	<0.5	<0.5	8	--
07/13/10 ⁸	85.95	74.33	11.62	0.00	--	73	260	<0.5	<0.5	<0.5	<0.5	6	--
01/25/11 ⁸	85.95	75.88	10.07	0.00	--	<40	200	<0.5	<0.5	<0.5	<0.5	4	--
07/12/11 ⁸	85.95	75.25	10.70	0.00	--	56	120	<0.5	<0.5	<0.5	<0.5	3	--
01/10/12 ⁸	85.95	74.27	11.68	0.00	--	130	140	<0.5	<0.5	<0.5	<0.5	3	--
TRIP BLANK													
03/12/90	--	--	--	--	--	--	<50	<0.3	<0.3	<0.3	<0.6	--	--
02/08/91	--	--	--	--	--	--	<50	<0.5	<0.5	<0.5	<0.5	--	--
05/08/91	--	--	--	--	--	--	<50	<0.5	<0.5	<0.5	<0.5	--	--
08/12/91	--	--	--	--	--	--	<50	<0.5	<0.5	<0.5	<0.5	--	--
11/07/91	--	--	--	--	--	--	<50	<0.5	<0.5	<0.5	<0.5	--	--
02/05/92	--	--	--	--	--	--	<50	<0.5	<0.5	<0.5	<0.5	--	--
05/13/92	--	--	--	--	--	--	<50	<0.5	<0.5	<0.5	<0.5	--	--
07/17/92	--	--	--	--	--	--	<50	<0.5	<0.5	<0.5	<0.5	--	--
10/05/92	--	--	--	--	--	--	<50	<0.5	<0.5	<0.5	<0.5	--	--
11/11/92	--	--	--	--	--	--	--	--	--	--	--	--	--
11/17/92	--	--	--	--	--	--	--	--	--	--	--	--	--
11/29/92	--	--	--	--	--	--	--	--	--	--	--	--	--
12/01/92	--	--	--	--	--	--	--	--	--	--	--	--	--
12/29/92	--	--	--	--	--	--	--	--	--	--	--	--	--
01/05/93	--	--	--	--	--	--	--	--	--	--	--	--	--
01/08/93	--	--	--	--	--	--	<50	<0.5	<0.5	<0.5	<0.5	--	--
02/02/93	--	--	--	--	--	--	--	--	--	--	--	--	--
04/14/93	--	--	--	--	--	--	<50	<0.5	<0.5	<0.5	<0.5	--	--
08/06/93	--	--	--	--	--	--	<50	<0.5	<0.5	<0.5	<0.5	--	--
10/21/93	--	--	--	--	--	--	<50	<0.5	<0.5	<0.5	<0.5	--	--
01/05/94	--	--	--	--	--	--	<50	<0.5	<0.5	<0.5	<0.5	--	--
04/08/94	--	--	--	--	--	--	<50	<0.5	<0.5	<0.5	<0.5	--	--
07/06/94	--	--	--	--	--	--	<50	<0.5	<0.5	<0.5	<0.5	--	--
08/04/94	--	--	--	--	--	--	<50	<0.5	<0.5	<0.5	<0.5	--	--
10/05/94	--	--	--	--	--	--	<50	<0.5	<0.5	<0.5	<0.5	--	--
01/18/95	--	--	--	--	--	--	<50	<0.5	<0.5	<0.5	<0.5	--	--
04/07/95	--	--	--	--	--	--	<50	<0.5	<0.5	<0.5	<0.5	--	--
07/06/95	--	--	--	--	--	--	<50	<0.5	<0.5	<0.5	<0.5	--	--

Table 1
Groundwater Monitoring Data and Analytical Results
Former Chevron Service Station #9-1583
5509 Martin Luther King Way
Oakland, California

WELL ID/ DATE	TOC (ft.)	GWE (msl)	DTW (ft.)	SPHT (ft.)	TPH-DRO (µg/L)	TPH-MO (µg/L)	TPH-GRO (µg/L)	B (µg/L)	T (µg/L)	E (µg/L)	X (µg/L)	MTBE (µg/L)	TOG (µg/L)
TRIP BLANK (cont)													
10/11/95	--	--	--	--	--	--	<50	<0.5	<0.5	<0.5	<0.5	<2.5	--
01/17/96	--	--	--	--	--	--	<50	<0.5	<0.5	<0.5	<0.5	--	--
04/05/96	--	--	--	--	--	--	<50	<0.5	<0.5	<0.5	<0.5	<2.5	--
07/23/96	--	--	--	--	--	--	<50	<0.5	<0.5	<0.5	<0.5	<2.5	--
10/02/96	--	--	--	--	--	--	<50	<0.5	<0.5	<0.5	<0.5	--	--
01/23/97	--	--	--	--	--	--	<50	<0.5	<0.5	<0.5	<0.5	<2.5	--
04/01/97	--	--	--	--	--	--	<50	<0.5	<0.5	<0.5	<0.5	<2.5	--
07/09/97	--	--	--	--	--	--	<50	<0.5	<0.5	<0.5	<0.5	<2.5	--
10/07/97	--	--	--	--	--	--	<50	<0.5	<0.5	<0.5	<0.5	<2.5	--
01/22/98	--	--	--	--	--	--	<50	<0.5	<0.5	<0.5	<0.5	<2.5	--
04/02/98	--	--	--	--	--	--	<50	<0.5	<0.5	<0.5	<0.5	<2.5	--
07/02/98	--	--	--	--	--	--	<50	<0.5	<0.5	<0.5	<0.5	<2.5	--
10/02/98	--	--	--	--	--	--	<50	<0.5	<0.5	<0.5	<1.5	<2.5	--
01/18/99	--	--	--	--	--	--	<50	<0.5	<0.5	<0.5	<0.5	<2.0	--
07/05/00	--	--	--	--	--	--	<50	<0.50	<0.50	<0.50	<0.50	<2.5	--
01/15/01	--	--	--	--	--	--	<50.0	<0.500	<0.500	<0.500	<0.500	<2.50	--
07/03/01	--	--	--	--	--	--	<50	<0.50	<0.50	<0.50	<0.50	<2.5	--
QA													
02/28/02	--	--	--	--	--	--	<50	<0.50	<0.50	<0.50	<1.5	<2.5	--
07/08/02	--	--	--	--	--	--	<50	<0.50	<0.50	<0.50	<1.5	<2.5	--
01/01/03	--	--	--	--	--	--	<50	<0.50	<0.50	<0.50	<1.5	<2.5	--
07/14/03 ⁸	--	--	--	--	--	--	<50	<0.5	<0.5	<0.5	<0.5	<0.5	--
01/12/04 ⁸	--	--	--	--	--	--	<50	<0.5	<0.5	<0.5	<0.5	<0.5	--
07/27/04 ⁸	--	--	--	--	--	--	<50	<0.5	<0.5	<0.5	<0.5	<0.5	--
01/25/05 ⁸	--	--	--	--	--	--	<50	<0.5	<0.5	<0.5	<0.5	<0.5	--
07/26/05 ⁸	--	--	--	--	--	--	<50	<0.5	<0.5	<0.5	<0.5	<0.5	--
01/24/06 ⁸	--	--	--	--	--	--	<50	<0.5	<0.5	<0.5	<0.5	<0.5	--
07/25/06 ⁸	--	--	--	--	--	--	<50	<0.5	<0.5	<0.5	<0.5	<0.5	--
01/23/07 ⁸	--	--	--	--	--	--	<50	<0.5	<0.5	<0.5	<0.5	<0.5	--
07/24/07 ⁸	--	--	--	--	--	--	<50	<0.5	<0.5	<0.5	<0.5	<0.5	--
01/22/08 ⁸	--	--	--	--	--	--	<50	<0.5	<0.5	<0.5	<0.5	<0.5	--

Table 1
Groundwater Monitoring Data and Analytical Results
Former Chevron Service Station #9-1583
5509 Martin Luther King Way
Oakland, California

WELL ID/ DATE	TOC (ft.)	GWE (msl)	BTW (ft.)	SPHT (ft.)	TPH-DRO (µg/L)	TPH-MO (µg/L)	TPH-GRO (µg/L)	B (µg/L)	T (µg/L)	E (µg/L)	X (µg/L)	MTBE (µg/L)	TOG (µg/L)
QA (cont)													
07/22/08 ⁸	--	--	--	--	--	--	<50	<0.5	<0.5	<0.5	<0.5	<0.5	--
01/13/09 ⁸	--	--	--	--	--	--	<50	<0.5	<0.5	<0.5	<0.5	<0.5	--
07/14/09 ⁸	--	--	--	--	--	--	<50	<0.5	<0.5	<0.5	<0.5	<0.5	--
DESTROYED													

Table 1
Groundwater Monitoring Data and Analytical Results
Former Chevron Service Station #9-1583
5509 Martin Luther King Way
Oakland, California

EXPLANATIONS:

Groundwater monitoring data and laboratory analytical results prior to July 5, 2000, were compiled from reports prepared by Blaine Tech Services, Inc.

TOC = Top of Casing

(ft.) = Feet

GWE = Groundwater Elevation

(msl) = Mean sea level

DTW = Depth to Water

SPHT = Separate Phase Hydrocarbon Thickness

TPH = Total Petroleum Hydrocarbons

DRO = Diesel Range Organics

MO = Motor Oil

GRO = Gasoline Range Organics

B = Benzene

T = Toluene

E = Ethylbenzene

X = Xylenes

MTBE = Methyl Tertiary Butyl Ether

TOG = Total Oil & Grease

(µg/L) = Micrograms per liter

-- = Not Measured/Not Analyzed

QA = Quality Assurance/Trip Blank

* TOC elevations were surveyed on October 27, 2009, by Virgil Chavez Land Surveying. The benchmark for this survey was a cut square on top of easterly curb of Broadway, opposite 5718 Broadway. Benchmark Elevation = 180.06 feet. Vertical Datum is NGVD 29 from GPS observations.

¹ Laboratory report indicates an unidentified hydrocarbon.

² Confirmation run.

³ Laboratory report indicates gasoline C6-C12.

⁴ Laboratory report indicates motor oil C16-C36.

⁵ Laboratory report indicates unidentified hydrocarbons C9-C24.

⁶ Laboratory report indicates hydrocarbon pattern is present in the requested fuel quantitation range but does not resemble the pattern of the requested fuel. The pattern more closely resembles that of a heavier fuel.

⁷ Laboratory report indicates unidentified hydrocarbons >C16.

⁸ BTEX and MTBE by EPA Method 8260.

Table 2
Groundwater Analytical Results - Oxygenate Compounds
Former Chevron Service Station #9-1583
5509 Martin Luther King Way
Oakland, California

WELL ID	DATE	ETHANOL (µg/L)	TBA (µg/L)	MTBE (µg/L)	DIPE (µg/L)	ETBE (µg/L)	TAME (µg/L)
MW-1	07/14/03	<50	--	5	--	--	--
	01/12/04	<50	--	61	--	--	--
	07/27/04	<50	--	54	--	--	--
	01/25/05	<50	--	5	--	--	--
	07/26/05	<50	--	25	--	--	--
	01/24/06	<50	--	25	--	--	--
	07/25/06	<50	--	14	--	--	--
	01/23/07	<50	--	17	--	--	--
	07/24/07	<50	--	7	--	--	--
	01/22/08	<50	--	8	--	--	--
	07/22/08	<50	--	<0.5	--	--	--
	01/13/09	<50	--	2	--	--	--
	01/12/10	--	--	15	--	--	--
	01/25/11	--	--	5	--	--	--
	01/10/12	--	--	2	--	--	--
MW-2	07/14/03	<50	--	<0.5	--	--	--
	01/12/04	<50	--	<0.5	--	--	--
	07/27/04	<50	--	<0.5	--	--	--
	01/25/05	<50	--	<0.5	--	--	--
	07/26/05	<50	--	<0.5	--	--	--
	01/24/06	<50	--	<0.5	--	--	--
	07/25/06	<50	--	<0.5	--	--	--
	01/23/07	<50	--	<0.5	--	--	--
	07/24/07	<50	--	<0.5	--	--	--
	01/22/08	<50	--	<0.5	--	--	--
	07/22/08	<50	--	2	--	--	--
	01/13/09	<50	--	<0.5	--	--	--
	01/12/10	--	--	<0.5	--	--	--
	01/25/11	--	--	<0.5	--	--	--
	01/10/12	--	--	<0.5	--	--	--
MW-3	07/14/03	<50	--	43	--	--	--
	01/12/04	<50	--	2	--	--	--
	07/27/04	<50	--	41	--	--	--

Table 2
Groundwater Analytical Results - Oxygenate Compounds
Former Chevron Service Station #9-1583
5509 Martin Luther King Way
Oakland, California

WELL ID	DATE	ETHANOL (µg/L)	TBA (µg/L)	MTBE (µg/L)	DIPE (µg/L)	ETBE (µg/L)	TAME (µg/L)
MW-3 (cont)	01/25/05	<50	--	27	--	--	--
	07/26/05	<50	--	12	--	--	--
	01/24/06	<50	--	0.8	--	--	--
	07/25/06	<50	--	23	--	--	--
	01/23/07	<50	--	2	--	--	--
	07/24/07	<50	--	20	--	--	--
	01/22/08	<50	--	<0.5	--	--	--
	07/22/08	<50	--	7	--	--	--
	01/13/09	<50	--	10	--	--	--
	01/12/10	--	--	14	--	--	--
	01/25/11	--	--	4	--	--	--
	01/10/12	--	--	1	--	--	--
MW-4	07/14/03	SAMPLED ANNUALLY		--	--	--	--
	01/12/04	<50	--	<0.5	--	--	--
	01/25/05	<50	--	<0.5	--	--	--
	01/24/06	<50	--	<0.5	--	--	--
	01/23/07	<50	--	<0.5	--	--	--
	01/22/08	<50	--	<0.5	--	--	--
	01/13/09	<50	--	<0.5	--	--	--
	01/12/10	--	--	<0.5	--	--	--
	01/25/11	--	--	<0.5	--	--	--
	01/10/12	--	--	<0.5	--	--	--
MW-5	07/14/03	SAMPLED ANNUALLY		--	--	--	--
	01/12/04	<50	--	<0.5	--	--	--
	01/25/05	<50	--	<0.5	--	--	--
	01/24/06	<50	--	<0.5	--	--	--
	01/23/07	INACCESSIBLE - VEHICLE PARKED OVER WELL		--	--	--	--
	01/22/08	<50	--	<0.5	--	--	--
	01/13/09	<50	--	<0.5	--	--	--
	01/12/10	--	--	<0.5	--	--	--
	01/25/11	--	--	<0.5	--	--	--
	01/10/12	--	--	<0.5	--	--	--

Table 2
Groundwater Analytical Results - Oxygenate Compounds
Former Chevron Service Station #9-1583
5509 Martin Luther King Way
Oakland, California

WELL ID	DATE	ETHANOL (µg/L)	TBA (µg/L)	MTBE (µg/L)	DIPE (µg/L)	ETBE (µg/L)	TAME (µg/L)
MW-6	07/14/03	SAMPLED ANNUALLY		--	--	--	--
	01/12/04	<50	--	25	--	--	--
	01/25/05	<50	--	3	--	--	--
	01/24/06	<50	--	<0.5	--	--	--
	01/23/07	<50	--	8	--	--	--
	01/22/08	<50	--	4	--	--	--
	01/13/09	<50	--	6	--	--	--
	01/12/10	--	--	<0.5	--	--	--
	01/25/11	--	--	<0.5	--	--	--
	01/10/12	--	--	<0.5	--	--	--
MW-7	07/14/03	<50	--	20	--	--	--
	01/12/04	<50	--	27	--	--	--
	07/27/04	<50	--	44	--	--	--
	01/25/05	<50	--	34	--	--	--
	07/26/05	<50	--	19	--	--	--
	01/24/06	<50	--	18	--	--	--
	07/25/06	<50	--	19	--	--	--
	01/23/07	<50	--	15	--	--	--
	07/24/07	<50	--	24	--	--	--
	01/22/08	<50	--	12	--	--	--
	07/22/08	<50	--	25	--	--	--
	01/13/09	<50	--	7	--	--	--
	07/14/09	--	--	10	--	--	--
	01/12/10	--	--	5	--	--	--
	07/13/10	--	--	4	--	--	--
	01/25/11	--	--	2	--	--	--
07/12/11	--	--	2	--	--	--	
01/10/12	--	--	2	--	--	--	
MW-8	07/14/03	<50	--	58	--	--	--
	01/12/04	<50	--	110	--	--	--
	07/27/04	<50	--	89	--	--	--
	01/25/05	<50	--	52	--	--	--
	07/26/05	<50	--	23	--	--	--

Table 2
Groundwater Analytical Results - Oxygenate Compounds
Former Chevron Service Station #9-1583
5509 Martin Luther King Way
Oakland, California

WELL ID	DATE	ETHANOL (µg/L)	TBA (µg/L)	MTBE (µg/L)	DIPE (µg/L)	ETBE (µg/L)	TAME (µg/L)
MW-8 (cont)	01/24/06	<50	--	31	--	--	--
	07/25/06	<50	--	20	--	--	--
	01/23/07	<50	--	26	--	--	--
	07/24/07	<50	--	30	--	--	--
	01/22/08	<50	--	27	--	--	--
	07/22/08	<50	--	21	--	--	--
	01/13/09	<50	--	14	--	--	--
	07/14/09	--	--	10	--	--	--
	01/12/10	--	--	8	--	--	--
	07/13/10	--	--	6	--	--	--
	01/25/11	--	--	4	--	--	--
	07/12/11	--	--	3	--	--	--
	01/10/12	--	--	3	--	--	--

Table 2
Groundwater Analytical Results - Oxygenate Compounds
Former Chevron Service Station #9-1583
5509 Martin Luther King Way
Oakland, California

EXPLANATIONS:

TBA = t-Butyl alcohol
MTBE = Methyl Tertiary Butyl Ether
DIPE = di-Isopropyl ether
ETBE = Ethyl t-butyl ether

TAME = t-Amyl methyl ether
($\mu\text{g/L}$) = Micrograms per liter
-- = Not Analyzed

ANALYTICAL METHODS:

EPA Method 8260 for Oxygenate Compounds

STANDARD OPERATING PROCEDURE –WELL DEVELOPMENT GROUNDWATER SAMPLING

Gettler-Ryan Inc. (GR) field personnel adhere to the following procedures for the collection and handling of groundwater samples prior to analysis by the analytical laboratory. All work is performed in accordance with the GR Health & Safety Plan and all client-specific programs. The scope of work and type of analysis to be performed is determined prior to commencing field work.

Prior to well development, each well is monitored for the presence of free-phase hydrocarbons and the depth to water is recorded. Wells are then developed by alternately surging the well with the bailer, then purging the well with a pump to remove accumulated sediments and draw groundwater into the well. Development continues until the groundwater parameters (temperature, pH, and conductivity) have stabilized.

Prior to sampling, the presence or absence of free-phase hydrocarbons is determined using an interface probe. Product thickness, if present, is measured to the nearest 0.01 foot and is noted in the field notes. In addition, all depth to water level measurements are collected with a static water level indicator and are also recorded in the field notes, prior to purging and sampling any wells.

After water levels are collected and prior to sampling, if purging is to occur, each well is purged a minimum of three well casing volumes of water using pre-cleaned pumps (stack, peristaltic or Grundfos), or disposable bailers. Temperature, pH and electrical conductivity are measured a minimum of three times during the purging (additional parameters such as dissolved oxygen, oxidation reduction potential, turbidity may also be measured, depending on specific scope of work.). Purging continues until these parameters stabilize.

Groundwater samples are collected using disposable bailers. The water samples are transferred from the bailer into appropriate containers. Pre-preserved containers, supplied by analytical laboratories, are used. When pre-preserved containers are not available, the laboratory is instructed to preserve the sample as appropriate. Duplicate samples are collected for the laboratory to use in maintaining quality assurance/quality control standards, as directed by the scope of work. The samples are labeled to include the job number, sample identification, collection date and time, analysis, preservation (if any), and the sample collector's initials. The water samples are placed in a cooler, maintained at 4°C for transport to the laboratory. Once collected in the field, all samples are maintained under chain of custody until delivered to the laboratory.

The chain of custody document includes the job number, type of preservation, if any, analysis requested, sample identification, date and time collected, and the sample collector's name. The chain of custody is signed and dated (including time of transfer) by each person who receives or surrenders the samples, beginning with the field personnel and ending with the laboratory personnel.

As requested by Chevron Environmental Management Company, the purge water and decontamination water generated during sampling activities is transported by Clean Harbors Environmental Services to Evergreen Oil located in Newark, California.



GETTLER-RYAN INC.

WELL MONITORING/SAMPLING FIELD DATA SHEET

Client/Facility#: Chevron #9-1583 Job Number: 386506
 Site Address: 5509 Martin Luther King Way Event Date: 1-10-12 (inclusive)
 City: Oakland, CA Sampler: ml

Well ID: MW-1
 Well Diameter: 21.5 in.
 Total Depth: 19.75 ft.
 Depth to Water: 9.92 ft.

Date Monitored: 1-10-12

Volume	3/4"= 0.02	1"= 0.04	2"= 0.17	3"= 0.38
Factor (VF)	4"= 0.66	5"= 1.02	6"= 1.50	12"= 5.80

Check if water column is less than 0.50 ft.

Depth to Water w/ 80% Recharge [(Height of Water Column x 0.20) + DTW]: 11.88
 xVF 0.38 = 3.7 x3 case volume = Estimated Purge Volume: 11.1 gal.

Purge Equipment:

Disposable Bailer X
 Stainless Steel Bailer _____
 Stack Pump _____
 Suction Pump _____
 Grundfos _____
 Peristaltic Pump _____
 QED Bladder Pump _____
 Other: _____

Sampling Equipment:

Disposable Bailer X
 Pressure Bailer _____
 Discrete Bailer _____
 Peristaltic Pump _____
 QED Bladder Pump _____
 Other: _____

Time Started: _____ (2400 hrs)
 Time Completed: _____ (2400 hrs)
 Depth to Product: _____ ft
 Depth to Water: _____ ft
 Hydrocarbon Thickness: _____ ft
 Visual Confirmation/Description: _____
 Skimmer / Absorbent Sock (circle one)
 Amt Removed from Skimmer: _____ gal
 Amt Removed from Well: _____ gal
 Water Removed: _____
 Product Transferred to: _____

Start Time (purge): 1310 Weather Conditions: Sunny
 Sample Time/Date: 1350 1-10-12 Water Color: clear Odor: Y100
 Approx. Flow Rate: _____ gpm. Sediment Description: light
 Did well de-water? NO If yes, Time: _____ Volume: _____ gal. DTW @ Sampling: 11.69

Time (2400 hr.)	Volume (gal.)	pH	Conductivity (µmhos/cm - ps)	Temperature (C / F)	D.O. (mg/L)	ORP (mV)
<u>1320</u>	<u>4</u>	<u>7.09</u>	<u>0.44</u>	<u>19.5</u>	_____	_____
<u>1329</u>	<u>8</u>	<u>7.16</u>	<u>0.50</u>	<u>19.8</u>	_____	_____
<u>1338</u>	<u>11.25</u>	<u>7.20</u>	<u>0.50</u>	<u>20.0</u>	_____	_____

LABORATORY INFORMATION

SAMPLE ID	(#) CONTAINER	REFRIG.	PRESERV. TYPE	LABORATORY	ANALYSES
<u>MW-1</u>	<u>6</u> x voa vial	YES	HCL	LANCASTER	TPH-GRO(8015)/BTX+MTBE(8260)
	x 1 liter ambers	YES	NP	LANCASTER	TPH-MO (8015)

COMMENTS: slow recovery

Add/Replaced Lock: _____ Add/Replaced Plug: _____ Add/Replaced Bolt: _____



GETTLER - RYAN Inc.

WELL MONITORING/SAMPLING FIELD DATA SHEET

Client/Facility#: Chevron #9-1583
 Site Address: 5509 Martin Luther King Way
 City: Oakland, CA

Job Number: 386506
 Event Date: 1-10-12 (inclusive)
 Sampler: ML

Well ID: MW-2
 Well Diameter: 21 3/4 in.
 Total Depth: 18.95 ft.
 Depth to Water: 10.37 ft.
8.58 xVF

Date Monitored: 1-10-12

Volume	3/4"= 0.02	1"= 0.04	2"= 0.17	3"= 0.38
Factor (VF)	4"= 0.66	5"= 1.02	6"= 1.50	12"= 5.80

Check if water column is less than 0.50 ft.

Depth to Water w/ 80% Recharge [(Height of Water Column x 0.20) + DTW]: 12.08
 $38 = 3.2 \times 3 \text{ case volume} = \text{Estimated Purge Volume: } 9.6 \text{ gal.}$

Purge Equipment:
 Disposable Bailer X
 Stainless Steel Bailer _____
 Stack Pump _____
 Suction Pump _____
 Grundfos _____
 Peristaltic Pump _____
 QED Bladder Pump _____
 Other: _____

Sampling Equipment:
 Disposable Bailer X
 Pressure Bailer _____
 Discrete Bailer _____
 Peristaltic Pump _____
 QED Bladder Pump _____
 Other: _____

Time Started: _____ (2400 hrs)
 Time Completed: _____ (2400 hrs)
 Depth to Product: _____ ft
 Depth to Water: _____ ft
 Hydrocarbon Thickness: _____ ft
 Visual Confirmation/Description: _____
 Skimmer / Absorbent Sock (circle one)
 Amt Removed from Skimmer: _____ gal
 Amt Removed from Well: _____ gal
 Water Removed: _____
 Product Transferred to: _____

Start Time (purge): 1215
 Sample Time/Date: 1255 1-10-12
 Approx. Flow Rate: _____ gpm.
 Did well de-water? NO If yes, Time: _____

Weather Conditions: SUNNY
 Water Color: CLOUDY Odor: YIP
 Sediment Description: Light
 Volume: _____ gal. DTW @ Sampling: 11.76

Time (2400 hr.)	Volume (gal.)	pH	Conductivity (µmhos/cm @ 25°C)	Temperature (°C / F)	D.O. (mg/L)	ORP (mV)
<u>1224</u>	<u>3.25</u>	<u>7.13</u>	<u>0.34</u>	<u>17.8</u>		
<u>1232</u>	<u>6.5</u>	<u>7.20</u>	<u>0.35</u>	<u>18.1</u>		
<u>1240</u>	<u>9.75</u>	<u>7.21</u>	<u>0.38</u>	<u>18.2</u>		

LABORATORY INFORMATION

SAMPLE ID	(#) CONTAINER	REFRIG.	PRESERV. TYPE	LABORATORY	ANALYSES
MW-2	6 x vva vial	YES	HCL	LANCASTER	TPH-GRO(8015)/BTX+MTBE(8260)
	x 1 liter ambers	YES	NP	LANCASTER	TPH-MO (8015)

COMMENTS: slow recovery

Add/Replaced Lock: _____ Add/Replaced Plug: _____ Add/Replaced Bolt: _____



GETTLER-RYAN INC.

WELL MONITORING/SAMPLING FIELD DATA SHEET

Client/Facility#: Chevron #9-1583 Job Number: 386506
 Site Address: 5509 Martin Luther King Way Event Date: 1-10-12 (inclusive)
 City: Oakland, CA Sampler: ml

Well ID: MW-3
 Well Diameter: 210 in.
 Total Depth: 19.60 ft.
 Depth to Water: 11.62 ft.
7.98 xVF = 0.38 = 3

Date Monitored: 1-10-12

Volume Factor (VF)	3/4" = 0.02	1" = 0.04	2" = 0.17	3" = 0.38
	4" = 0.66	5" = 1.02	6" = 1.50	12" = 5.80

Check if water column is less than 0.50 ft.

Depth to Water w/ 80% Recharge [(Height of Water Column x 0.20) + DTW]: 13.21
 x3 case volume = Estimated Purge Volume: 9 gal.

Purge Equipment:

Disposable Bailer X
 Stainless Steel Bailer _____
 Stack Pump _____
 Suction Pump _____
 Grundfos _____
 Peristaltic Pump _____
 QED Bladder Pump _____
 Other: _____

Sampling Equipment:

Disposable Bailer X
 Pressure Bailer _____
 Discrete Bailer _____
 Peristaltic Pump _____
 QED Bladder Pump _____
 Other: _____

Time Started: _____ (2400 hrs)
 Time Completed: _____ (2400 hrs)
 Depth to Product: _____ ft
 Depth to Water: _____ ft
 Hydrocarbon Thickness: _____ ft
 Visual Confirmation/Description: _____
 Skimmer / Absorbant Sock (circle one)
 Amt Removed from Skimmer: _____ gal
 Amt Removed from Well: _____ gal
 Water Removed: _____
 Product Transferred to: _____

Start Time (purge): 1405 Weather Conditions: SUNNY
 Sample Time/Date: 1445 11-10-12 Water Color: cloudy Odor: YIM
 Approx. Flow Rate: _____ gpm. Sediment Description: light
 Did well de-water? NO If yes, Time: _____ Volume: _____ gal. DTW @ Sampling: 12.96

Time (2400 hr.)	Volume (gal.)	pH	Conductivity (umhos/cm) ^{ms}	Temperature (°F)	D.O. (mg/L)	ORP (mV)
<u>1413</u>	<u>3</u>	<u>7.07</u>	<u>0.56</u>	<u>20.1</u>		
<u>1421</u>	<u>6</u>	<u>7.12</u>	<u>0.59</u>	<u>20.4</u>		
<u>1429</u>	<u>9</u>	<u>7.14</u>	<u>0.58</u>	<u>20.4</u>		

LABORATORY INFORMATION

SAMPLE ID	(#) CONTAINER	REFRIG.	PRESERV. TYPE	LABORATORY	ANALYSES
<u>MW-3</u>	<u>6</u> x voa vial	YES	HCL	LANCASTER	TPH-GRO(8015)/BTEX+MTBE(8260)
	x 1 liter ambers	YES	NP	LANCASTER	TPH-MO (8015)

COMMENTS:

Add/Replaced Lock: _____ Add/Replaced Plug: _____ Add/Replaced Bolt: _____



GETTLER-RYAN INC.

WELL MONITORING/SAMPLING FIELD DATA SHEET

Client/Facility#: Chevron #9-1583 Job Number: 386506
 Site Address: 5509 Martin Luther King Way Event Date: 1-10-12 (inclusive)
 City: Oakland, CA Sampler: ML

Well ID: MW-4
 Well Diameter: 2 1/3 in.
 Total Depth: 25.23 ft.
 Depth to Water: 13.35 ft.
11.88 xVF .17 = 2.0

Date Monitored: 1-10-12

Volume	3/4"= 0.02	1"= 0.04	2"= 0.17	3"= 0.38
Factor (VF)	4"= 0.66	5"= 1.02	6"= 1.50	12"= 5.80

Check if water column is less than 0.50 ft.

Depth to Water w/ 80% Recharge [(Height of Water Column x 0.20) + DTW]: 13.72 x3 case volume = Estimated Purge Volume: 6 gal.

Purge Equipment:

Disposable Bailer X
 Stainless Steel Bailer _____
 Stack Pump _____
 Suction Pump _____
 Grundfos _____
 Peristaltic Pump _____
 QED Bladder Pump _____
 Other: _____

Sampling Equipment:

Disposable Bailer _____ X
 Pressure Bailer _____
 Discrete Bailer _____
 Peristaltic Pump _____
 QED Bladder Pump _____
 Other: _____

Time Started: _____ (2400 hrs)
 Time Completed: _____ (2400 hrs)
 Depth to Product: _____ ft
 Depth to Water: _____ ft
 Hydrocarbon Thickness: _____ ft
 Visual Confirmation/Description: _____
 Skimmer / Absorbent Sock (circle one)
 Amt Removed from Skimmer: _____ gal
 Amt Removed from Well: _____ gal
 Water Removed: _____
 Product Transferred to: _____

Start Time (purge): 1125 Weather Conditions: SUNNY
 Sample Time/Date: 1200 1-10-12 Water Color: CLOUDY Odor: Y/N
 Approx. Flow Rate: _____ gpm. Sediment Description: light
 Did well de-water? NO If yes, Time: _____ Volume: _____ gal. DTW @ Sampling: 13.76

Time (2400 hr.)	Volume (gal.)	pH	Conductivity (M) (µmhos/cm - µS)	Temperature (° F)	D.O. (mg/L)	ORP (mV)
<u>1131</u>	<u>2</u>	<u>7.22</u>	<u>0.46</u>	<u>20.3</u>		
<u>1137</u>	<u>4</u>	<u>7.16</u>	<u>0.53</u>	<u>20.7</u>		
<u>1143</u>	<u>6</u>	<u>7.14</u>	<u>0.54</u>	<u>20.8</u>		

LABORATORY INFORMATION

SAMPLE ID	(#) CONTAINER	REFRIG.	PRESERV. TYPE	LABORATORY	ANALYSES
<u>MW-4</u>	<u>6</u> x vva vial	YES	HCL	LANCASTER	TPH-GRO(8015)/BTEX+MTBE(8260)
	x 1 liter ambers	YES	NP	LANCASTER	TPH-MO (8015)

COMMENTS: _____

Add/Replaced Lock: _____ Add/Replaced Plug: _____ Add/Replaced Bolt: _____



GETTLER-RYAN INC.

WELL MONITORING/SAMPLING FIELD DATA SHEET

Client/Facility#: Chevron #9-1583
 Site Address: 5509 Martin Luther King Way
 City: Oakland, CA

Job Number: 386506
 Event Date: 1-10-12 (inclusive)
 Sampler: ML

Well ID: MW-5
 Well Diameter: 213 in.
 Total Depth: 19.75 ft.
 Depth to Water: 9.02 ft.

Date Monitored: 1-10-12

Volume	3/4" = 0.02	1" = 0.04	2" = 0.17	3" = 0.38
Factor (VF)	4" = 0.66	5" = 1.02	6" = 1.50	12" = 5.80

Check if water column is less than 0.50 ft.

Depth to Water w/ 80% Recharge [(Height of Water Column x 0.20) + DTW]: 11.66
 xVF 1.7 = 1.8 x3 case volume = Estimated Purge Volume: 5.4 gal.

Purge Equipment:
 Disposable Bailer X
 Stainless Steel Bailer _____
 Stack Pump _____
 Suction Pump _____
 Grundfos _____
 Peristaltic Pump _____
 QED Bladder Pump _____
 Other: _____

Sampling Equipment:
 Disposable Bailer X
 Pressure Bailer _____
 Discrete Bailer _____
 Peristaltic Pump _____
 QED Bladder Pump _____
 Other: _____

Time Started: _____ (2400 hrs)
 Time Completed: _____ (2400 hrs)
 Depth to Product: _____ ft
 Depth to Water: _____ ft
 Hydrocarbon Thickness: _____ ft
 Visual Confirmation/Description: _____
 Skimmer / Absorbant Sock (circle one)
 Amt Removed from Skimmer: _____ gal
 Amt Removed from Well: _____ gal
 Water Removed: _____ gal
 Product Transferred to: _____

Start Time (purge): 1035 Weather Conditions: Sunny
 Sample Time/Date: 1105 1/10/12 Water Color: cloudy Odor: YIN
 Approx. Flow Rate: _____ gpm. Sediment Description: Light
 Did well de-water? NO If yes, Time: _____ Volume: _____ gal. DTW @ Sampling: 12.66

Time (2400 hr.)	Volume (gal.)	pH	Conductivity (µmhos/cm) ^{ms}	Temperature (°F)	D.O. (mg/L)	ORP (mV)
<u>1041</u>	<u>2</u>	<u>7.22</u>	<u>0.38</u>	<u>20.9</u>		
<u>1047</u>	<u>4</u>	<u>7.16</u>	<u>0.46</u>	<u>21.3</u>		
<u>1052</u>	<u>5.5</u>	<u>7.17</u>	<u>0.44</u>	<u>21.4</u>		

LABORATORY INFORMATION

SAMPLE ID	(#) CONTAINER	REFRIG.	PRESERV. TYPE	LABORATORY	ANALYSES
<u>MW-5</u>	<u>6</u> x voa vial	YES	HCL	LANCASTER	TPH-GRO(8015)/BTX+MTBE(8260)
	x 1 liter ambers	YES	NP	LANCASTER	TPH-MO (8015)

COMMENTS: _____

Add/Replaced Lock: _____ Add/Replaced Plug: _____ Add/Replaced Bolt: _____



GETTLER-RYAN INC.

WELL MONITORING/SAMPLING FIELD DATA SHEET

Client/Facility#: Chevron #9-1583
 Site Address: 5509 Martin Luther King Way
 City: Oakland, CA

Job Number: 386506
 Event Date: 1-10-12 (inclusive)
 Sampler: ML

Well ID: MW-6
 Well Diameter: 213 in.
 Total Depth: 19.59 ft.
 Depth to Water: 7.64 ft.

Date Monitored: 1-10-12

Volume	3/4" = 0.02	1" = 0.04	2" = 0.17	3" = 0.38
Factor (VF)	4" = 0.66	5" = 1.02	6" = 1.50	12" = 5.80

Check if water column is less than 0.50 ft.

Depth to Water w/ 80% Recharge ((Height of Water Column x 0.20) + DTW): 10.03
 xVF 1.17 = 2.0 x3 case volume = Estimated Purge Volume: 6 gal.

Purge Equipment:
 Disposable Bailer X
 Stainless Steel Bailer _____
 Stack Pump _____
 Suction Pump _____
 Grundfos _____
 Peristaltic Pump _____
 QED Bladder Pump _____
 Other: _____

Sampling Equipment:
 Disposable Bailer X
 Pressure Bailer _____
 Discrete Bailer _____
 Peristaltic Pump _____
 QED Bladder Pump _____
 Other: _____

Time Started: _____ (2400 hrs)
 Time Completed: _____ (2400 hrs)
 Depth to Product: _____ ft
 Depth to Water: _____ ft
 Hydrocarbon Thickness: _____ ft
 Visual Confirmation/Description: _____
 Skimmer / Absorbant Sock (circle one)
 Amt Removed from Skimmer: _____ gal
 Amt Removed from Well: _____ gal
 Water Removed: _____ gal
 Product Transferred to: _____

Start Time (purge): 0945 Weather Conditions: SUNNY
 Sample Time/Date: 1015 1-10-12 Water Color: CLOUDY Odor: Y10
 Approx. Flow Rate: _____ gpm. Sediment Description: Light
 Did well de-water? NO If yes, Time: _____ Volume: _____ gal. DTW @ Sampling: 8.01

Time (2400 hr.)	Volume (gal.)	pH	Conductivity $\frac{mS}{cm}$	Temperature (°F)	D.O. (mg/L)	ORP (mV)
<u>0951</u>	<u>2</u>	<u>7.27</u>	<u>0.05</u>	<u>12.1</u>		
<u>0957</u>	<u>4</u>	<u>7.21</u>	<u>0.05</u>	<u>12.3</u>		
<u>1003</u>	<u>6</u>	<u>7.20</u>	<u>0.07</u>	<u>12.4</u>		

LABORATORY INFORMATION

SAMPLE ID	(#) CONTAINER	REFRIG.	PRESERV. TYPE	LABORATORY	ANALYSES
MW-6	6 x voa vial	YES	HCL	LANCASTER	TPH-GRO(8015)/BTEX+MTBE(8260)
	x 1 liter ambers	YES	NP	LANCASTER	TPH-MO (8015)

COMMENTS: _____

Add/Replaced Lock: _____ Add/Replaced Plug: _____ Add/Replaced Bolt: _____



GETTLER-RYAN INC.

WELL MONITORING/SAMPLING FIELD DATA SHEET

Client/Facility#: Chevron #9-1583 Job Number: 386506
 Site Address: 5509 Martin Luther King Way Event Date: 1-10-12 (inclusive)
 City: Oakland, CA Sampler: ML

Well ID: MW-7 Date Monitored: 1-10-12
 Well Diameter: 213 in.
 Total Depth: 19.75 ft.
 Depth to Water: 12.59 ft. Check if water column is less than 0.50 ft.
7.16 xVF .17 = 1.2 x3 case volume = Estimated Purge Volume: 3.6 gal.
 Depth to Water w/ 80% Recharge [(Height of Water Column x 0.20) + DTW]: 14.02

Volume	3/4"= 0.02	1"= 0.04	2"= 0.17	3"= 0.38
Factor (VF)	4"= 0.66	5"= 1.02	6"= 1.50	12"= 5.80

Purge Equipment:
 Disposable Bailer X
 Stainless Steel Bailer _____
 Stack Pump _____
 Suction Pump _____
 Grundfos _____
 Peristaltic Pump _____
 QED Bladder Pump _____
 Other: _____

Sampling Equipment:
 Disposable Bailer X
 Pressure Bailer _____
 Discrete Bailer _____
 Peristaltic Pump _____
 QED Bladder Pump _____
 Other: _____

Time Started: _____ (2400 hrs)
 Time Completed: _____ (2400 hrs)
 Depth to Product: _____ ft
 Depth to Water: _____ ft
 Hydrocarbon Thickness: _____ ft
 Visual Confirmation/Description: _____
 Skimmer / Absorbant Sock (circle one)
 Amt Removed from Skimmer: _____ gal
 Amt Removed from Well: _____ gal
 Water Removed: _____
 Product Transferred to: _____

Start Time (purge): 1540 Weather Conditions: SUNNY
 Sample Time/Date: 1605 11-10-12 Water Color: cloudy Odor: Y10
 Approx. Flow Rate: _____ gpm. Sediment Description: light
 Did well de-water? NO If yes, Time: _____ Volume: _____ gal. DTW @ Sampling: 13.16

Time (2400 hr.)	Volume (gal.)	pH	Conductivity (µmhos/cm - mS)	Temperature (° F)	D.O. (mg/L)	ORP (mV)
<u>1544</u>	<u>1.25</u>	<u>7.05</u>	<u>0.41</u>	<u>18.3</u>	_____	_____
<u>1548</u>	<u>2.5</u>	<u>7.11</u>	<u>0.48</u>	<u>18.6</u>	_____	_____
<u>1552</u>	<u>3.75</u>	<u>7.12</u>	<u>0.46</u>	<u>18.7</u>	_____	_____

LABORATORY INFORMATION

SAMPLE ID	(#) CONTAINER	REFRIG.	PRESERV. TYPE	LABORATORY	ANALYSES
<u>MW-7</u>	<u>6</u> x voa vial	<u>YES</u>	<u>HCL</u>	<u>LANCASTER</u>	<u>TPH-GRO(8015)/BTEX+MTBE(8260)</u>
	<u>2</u> x 1 liter ambers	<u>YES</u>	<u>NP</u>	<u>LANCASTER</u>	<u>TPH-MO (8015)</u>

COMMENTS: _____

Add/Replaced Lock: _____ Add/Replaced Plug: _____ Add/Replaced Bolt: _____



GETTLER-RYAN INC.

WELL MONITORING/SAMPLING FIELD DATA SHEET

Client/Facility#: Chevron #9-1583 Job Number: 386506
 Site Address: 5509 Martin Luther King Way Event Date: 1-10-12 (inclusive)
 City: Oakland, CA Sampler: ML

Well ID: MW-8 Date Monitored: 1-10-12
 Well Diameter: 213 in.
 Total Depth: 16.10 ft.

Volume	3/4"= 0.02	1"= 0.04	2"= 0.17	3"= 0.38
Factor (VF)	4"= 0.66	5"= 1.02	6"= 1.50	12"= 5.80

Depth to Water: 11.68 ft. Check if water column is less than 0.50 ft.
4.42 xVF .17 = 0.7 x3 case volume = Estimated Purge Volume: 2.1 gal.
 Depth to Water w/ 80% Recharge [(Height of Water Column x 0.20) + DTW]: 12.56

Purge Equipment:
 Disposable Bailer X
 Stainless Steel Bailer _____
 Stack Pump _____
 Suction Pump _____
 Grundfos _____
 Peristaltic Pump _____
 QED Bladder Pump _____
 Other: _____

Sampling Equipment:
 Disposable Bailer X
 Pressure Bailer _____
 Discrete Bailer _____
 Peristaltic Pump _____
 QED Bladder Pump _____
 Other: _____

Time Started: _____ (2400 hrs)
 Time Completed: _____ (2400 hrs)
 Depth to Product: _____ ft
 Depth to Water: _____ ft
 Hydrocarbon Thickness: _____ ft
 Visual Confirmation/Description: _____
 Skimmer / Absorbant Sock (circle one)
 Amt Removed from Skimmer: _____ gal
 Amt Removed from Well: _____ gal
 Water Removed: _____
 Product Transferred to: _____

Start Time (purge): 1500 Weather Conditions: Sunny
 Sample Time/Date: 1525 11-10-12 Water Color: clear Odor: Y10
 Approx. Flow Rate: _____ gpm. Sediment Description: light
 Did well de-water? No If yes, Time: _____ Volume: _____ gal. DTW @ Sampling: 12.11

Time (2400 hr.)	Volume (gal.)	pH	Conductivity (µmhos/cm - <u>DS</u>)	Temperature (°F)	D.O. (mg/L)	ORP (mV)
<u>1503</u>	<u>0.75</u>	<u>7.11</u>	<u>0.36</u>	<u>19.1</u>	_____	_____
<u>1506</u>	<u>1.5</u>	<u>7.16</u>	<u>0.36</u>	<u>19.4</u>	_____	_____
<u>1509</u>	<u>2.25</u>	<u>7.17</u>	<u>0.37</u>	<u>19.4</u>	_____	_____

LABORATORY INFORMATION

SAMPLE ID	(#) CONTAINER	REFRIG.	PRESERV. TYPE	LABORATORY	ANALYSES
<u>MW-8</u>	<u>6</u> x voa vial	YES	HCL	LANCASTER	TPH-GRO(8015)/BTEX+MTBE(8260)
	<u>2</u> x 1 liter ambers	YES	NP	LANCASTER	TPH-MO (8015)

COMMENTS: _____

Add/Replaced Lock: _____ Add/Replaced Plug: _____ Add/Replaced Bolt: _____

Chevron California Region Analysis Request/Chain of Custody



011312-06

For Lancaster Laboratories use only
 Acct. #: 12099 Sample # 6522203-10 Group #: 008643

CRA MTI Project #: 61H-1960

G# 1285089

Facility #: ~~SS19-1583 G-R#380500 Global ID#T0600100348~~
 5509 MARTIN LUTHER KING WAY, OAKLAND, CA
 Site Address: ~~MTI~~ CRAKJ Kiemann
 Chevron PM: ~~G-R, Inc., 6747 Sierra Court, Suite J, Dublin, CA 94568~~
 Consultant/Office: ~~Deanna L. Harding (deanna@grinc.com)~~
 Consultant Prj. Mgr.: ~~925-551-7555~~ ~~925-551-7899~~
 Consultant Phone #: ~~925-551-7555~~ Fax #: ~~925-551-7899~~
 Sampler: **MIKE LOMBARD**

Matrix	Analyses Requested									
	Preservation Codes									
<input type="checkbox"/> Potable <input type="checkbox"/> NPDES <input type="checkbox"/> Soil <input type="checkbox"/> Water <input type="checkbox"/> Oil <input type="checkbox"/> Air	Total Number of Containers	H	H							
		BTEX + MTBE 8260 <input checked="" type="checkbox"/> 8021 <input type="checkbox"/>	TPH 8015 MOD GRC	TPH 8015 MOD DRO <input type="checkbox"/>	Silica Gel Cleanup <input type="checkbox"/>	8260 full scan	Oxygenates	Total Lead Method	Dissolved Lead Method	TPH - MO (SP15)

Preservative Codes
 H = HCl T = Thiosulfate
 N = HNO₃ B = NaOH
 S = H₂SO₄ O = Other

J value reporting needed
 Must meet lowest detection limits possible for 8260 compounds

8021 MTBE Confirmation
 Confirm highest hit by 8260
 Confirm all hits by 8260
 Run ___ oxy's on highest hit
 Run ___ oxy's on all hits

Sample Identification	Date Collected	Time Collected	Grab	Composite	Soil	Water	Oil <input type="checkbox"/> Air	Total Number of Containers	BTEX + MTBE 8260 <input checked="" type="checkbox"/> 8021 <input type="checkbox"/>	TPH 8015 MOD GRC	TPH 8015 MOD DRO <input type="checkbox"/>	Silica Gel Cleanup <input type="checkbox"/>	8260 full scan	Oxygenates	Total Lead Method	Dissolved Lead Method	TPH - MO (SP15)
MW-1	1-10-12	1350	X			X		6	X	X							
MW-2		1255	X			X		6	X	X							
MW-3		1445	X			X		6	X	X							
MW-4		1200	X			X		6	X	X							
MW-5		1105	X			X		6	X	X							
MW-6		1015	X			X		6	X	X							
MW-7		1605	X			X		8	X	X						X	
MW-8		1525	X			X		8	X	X						X	

Comments / Remarks

Turnaround Time Requested (TAT) (please circle)
 STD. TAT: 72 hour, 48 hour, 24 hour
 4 day, 5 day

Data Package Options (please circle if required) EDF/EDD
 QC Summary Type I - Full
 Type VI (Raw Data) Coelt Deliverable not needed
 WIP (RWQCB)
 Disk

Relinquished by: <i>[Signature]</i>	Date: 1-12-12	Time: 0600	Received by: GETTLER-RYAN FRIDGE	Date: 01-12-12	Time: 0700
Relinquished by: <i>[Signature]</i>	Date: 01-13-12	Time: 1230	Received by: A. Aulor	Date: 13 JAN 12	Time: 1230
Relinquished by: A. Aulor	Date: 13 JAN 12	Time: 1636	Received by: FEDEX	Date:	Time:
Relinquished by Commercial Carrier: UPS	Temperature Upon Receipt: 0.725	C°	Received by: <i>[Signature]</i>	Date: <i>[Signature]</i>	Time: <i>[Signature]</i>
Custody Seals Intact? <input checked="" type="checkbox"/> Yes <input type="checkbox"/> No					



Lancaster
Laboratories

Analysis Report

2425 New Holland Pike, PO Box 12425, Lancaster, PA 17605-2425 • 717-656-2300 Fax: 717-656-2681 • www.lancasterlabs.com

ANALYTICAL RESULTS

Prepared by:

Lancaster Laboratories
2425 New Holland Pike
Lancaster, PA 17605-2425

Prepared for:

Chevron c/o CRA
Suite 107
10969 Trade Center Dr
Rancho Cordova CA 95670

January 26, 2012

Project: 91583

Submittal Date: 01/14/2012
Group Number: 1285089
PO Number: 91583
Release Number: MTI
State of Sample Origin: CA

RECEIVED

JAN 27 2012

GETTLER-RYAN INC.
GENERAL CONTRACTORS

Client Sample Description

MW-1-W-120110 Grab Water
MW-2-W-120110 Grab Water
MW-3-W-120110 Grab Water
MW-4-W-120110 Grab Water
MW-5-W-120110 Grab Water
MW-6-W-120110 Grab Water
MW-7-W-120110 Grab Water
MW-8-W-120110 Grab Water

Lancaster Labs (LLI) #

6522203
6522204
6522205
6522206
6522207
6522208
6522209
6522210

The specific methodologies used in obtaining the enclosed analytical results are indicated on the Laboratory Sample Analysis Record.

ELECTRONIC COPY TO
ELECTRONIC COPY TO
ELECTRONIC COPY TO

Gettler-Ryan, Inc.
Chevron c/o CRA
Chevron

Attn: Rachelle Munoz
Attn: Report Contact
Attn: Anna Avina



Lancaster
Laboratories

Analysis Report

2425 New Holland Pike, PO Box 12425, Lancaster, PA 17605-2425 • 717-656-2300 Fax: 717-656-2681 • www.lancasterlabs.com

Questions? Contact your Client Services Representative
Jill M Parker at (717) 656-2300 Ext. 1241

Respectfully Submitted,

A handwritten signature in cursive script that reads "Melissa A. McDermott".

Melissa A. McDermott
Senior Chemist



Lancaster
Laboratories

Analysis Report

2425 New Holland Pike, PO Box 12425, Lancaster, PA 17605-2425 • 717-656-2300 Fax: 717-656-2681 • www.lancasterlabs.com

Page 1 of 1

Sample Description: MW-1-W-120110 Grab Water

Facility# 91583 Job# 386506 MTI# 61H-1960 GRD
5509 Martin Luther King-Oa T0600100348 MW-1

LLI Sample # WW 6522203
LLI Group # 1285089
Account # 12099

Project Name: 91583

Collected: 01/10/2012 13:50 by ML

Chevron c/o CRA

Suite 107

Submitted: 01/14/2012 09:00

10969 Trade Center Dr

Reported: 01/26/2012 16:23

Rancho Cordova CA 95670

MLK01

CAT No.	Analysis Name	CAS Number	As Received Result	As Received Method Detection Limit	Dilution Factor
GC/MS Volatiles SW-846 8260B			ug/l	ug/l	
10943	Benzene	71-43-2	N.D.	0.5	1
10943	Ethylbenzene	100-41-4	N.D.	0.5	1
10943	Methyl Tertiary Butyl Ether	1634-04-4	2	0.5	1
10943	Toluene	108-88-3	N.D.	0.5	1
10943	Xylene (Total)	1330-20-7	N.D.	0.5	1
GC Volatiles SW-846 8015B			ug/l	ug/l	
01728	TPH-GRO N. CA water C6-C12	n.a.	N.D.	50	1

General Sample Comments

State of California Lab Certification No. 2501

Trip blank vials were not received by the laboratory for this sample group.

All QC is compliant unless otherwise noted. Please refer to the Quality Control Summary for overall QC performance data and associated samples.

Laboratory Sample Analysis Record

CAT No.	Analysis Name	Method	Trial#	Batch#	Analysis Date and Time	Analyst	Dilution Factor
10943	BTEX/MTBE 8260 Water	SW-846 8260B	1	Z120182AA	01/19/2012 01:50	Kevin A Sposito	1
01163	GC/MS VOA Water Prep	SW-846 5030B	1	Z120182AA	01/19/2012 01:50	Kevin A Sposito	1
01728	TPH-GRO N. CA water C6-C12	SW-846 8015B	1	12016A20A	01/17/2012 13:59	Marie D John	1
01146	GC VOA Water Prep	SW-846 5030B	1	12016A20A	01/17/2012 13:59	Marie D John	1



Lancaster
Laboratories

Analysis Report

2425 New Holland Pike, PO Box 12425, Lancaster, PA 17605-2425 • 717-656-2300 Fax: 717-656-2681 • www.lancasterlabs.com

Page 1 of 1

Sample Description: MW-2-W-120110 Grab Water

Facility# 91583 Job# 386506 MTI# 61H-1960 GRD
5509 Martin Luther King-Oa T0600100348 MW-2

LLI Sample # WW 6522204
LLI Group # 1285089
Account # 12099

Project Name: 91583

Collected: 01/10/2012 12:55 by ML

Chevron c/o CRA

Suite 107

Submitted: 01/14/2012 09:00

10969 Trade Center Dr

Reported: 01/26/2012 16:23

Rancho Cordova CA 95670

MLK-2

CAT No.	Analysis Name	CAS Number	As Received Result	As Received Method Detection Limit	Dilution Factor
GC/MS	Volatiles	SW-846 8260B	ug/l	ug/l	
10943	Benzene	71-43-2	N.D.	0.5	1
10943	Ethylbenzene	100-41-4	N.D.	0.5	1
10943	Methyl Tertiary Butyl Ether	1634-04-4	N.D.	0.5	1
10943	Toluene	108-88-3	N.D.	0.5	1
10943	Xylene (Total)	1330-20-7	N.D.	0.5	1
GC	Volatiles	SW-846 8015B	ug/l	ug/l	
01728	TPH-GRO N. CA water C6-C12	n.a.	N.D.	50	1

General Sample Comments

State of California Lab Certification No. 2501

Trip blank vials were not received by the laboratory for this sample group.

All QC is compliant unless otherwise noted. Please refer to the Quality Control Summary for overall QC performance data and associated samples.

Laboratory Sample Analysis Record

CAT No.	Analysis Name	Method	Trial#	Batch#	Analysis Date and Time	Analyst	Dilution Factor
10943	BTEX/MTBE 8260 Water	SW-846 8260B	1	Z120182AA	01/19/2012 02:14	Kevin A Sposito	1
01163	GC/MS VOA Water Prep	SW-846 5030B	1	Z120182AA	01/19/2012 02:14	Kevin A Sposito	1
01728	TPH-GRO N. CA water C6-C12	SW-846 8015B	1	12016A20A	01/17/2012 14:21	Marie D John	1
01146	GC VOA Water Prep	SW-846 5030B	1	12016A20A	01/17/2012 14:21	Marie D John	1



Lancaster
Laboratories

Analysis Report

2425 New Holland Pike, PO Box 12425, Lancaster, PA 17605-2425 • 717-656-2300 Fax: 717-656-2681 • www.lancasterlabs.com

Page 1 of 1

Sample Description: MW-3-W-120110 Grab Water

Facility# 91583 Job# 386506 MTI# 61H-1960 GRD
5509 Martin Luther King-Oa T0600100348 MW-3

LLI Sample # WW 6522205
LLI Group # 1285089
Account # 12099

Project Name: 91583

Collected: 01/10/2012 14:45 by ML

Chevron c/o CRA

Suite 107

Submitted: 01/14/2012 09:00

10969 Trade Center Dr

Reported: 01/26/2012 16:23

Rancho Cordova CA 95670

MLK03

CAT No.	Analysis Name	CAS Number	As Received Result	As Received Method Detection Limit	Dilution Factor
GC/MS Volatiles SW-846 8260B			ug/l	ug/l	
10943	Benzene	71-43-2	N.D.	0.5	1
10943	Ethylbenzene	100-41-4	N.D.	0.5	1
10943	Methyl Tertiary Butyl Ether	1634-04-4	1	0.5	1
10943	Toluene	108-88-3	N.D.	0.5	1
10943	Xylene (Total)	1330-20-7	N.D.	0.5	1
GC Volatiles SW-846 8015B			ug/l	ug/l	
01728	TPH-GRO N. CA water C6-C12	n.a.	120	50	1

General Sample Comments

State of California Lab Certification No. 2501

Trip blank vials were not received by the laboratory for this sample group.

All QC is compliant unless otherwise noted. Please refer to the Quality Control Summary for overall QC performance data and associated samples.

Laboratory Sample Analysis Record

CAT No.	Analysis Name	Method	Trial#	Batch#	Analysis Date and Time	Analyst	Dilution Factor
10943	BTEX/MTBE 8260 Water	SW-846 8260B	1	Z120182AA	01/19/2012 02:38	Kevin A Sposito	1
01163	GC/MS VOA Water Prep	SW-846 5030B	1	Z120182AA	01/19/2012 02:38	Kevin A Sposito	1
01728	TPH-GRO N. CA water C6-C12	SW-846 8015B	1	12016A20A	01/17/2012 14:43	Marie D John	1
01146	GC VOA Water Prep	SW-846 5030B	1	12016A20A	01/17/2012 14:43	Marie D John	1

Sample Description: MW-4-W-120110 Grab Water
**Facility# 91583 Job# 386506 MTI# 61H-1960 GRD
5509 Martin Luther King-Oa T0600100348 MW-4**
LLI Sample # WW 6522206
LLI Group # 1285089
Account # 12099
Project Name: 91583

Collected: 01/10/2012 12:00 by ML

Chevron c/o CRA

Suite 107

Submitted: 01/14/2012 09:00

10969 Trade Center Dr

Reported: 01/26/2012 16:23

Rancho Cordova CA 95670

MLK-4

CAT No.	Analysis Name	CAS Number	As Received Result	As Received Method Detection Limit	Dilution Factor
GC/MS Volatiles SW-846 8260B ug/l ug/l					
10943	Benzene	71-43-2	N.D.	0.5	1
10943	Ethylbenzene	100-41-4	N.D.	0.5	1
10943	Methyl Tertiary Butyl Ether	1634-04-4	N.D.	0.5	1
10943	Toluene	108-88-3	N.D.	0.5	1
10943	Xylene (Total)	1330-20-7	N.D.	0.5	1
GC Volatiles SW-846 8015B ug/l ug/l					
01728	TPH-GRO N. CA water C6-C12	n.a.	N.D.	50	1

General Sample Comments

State of California Lab Certification No. 2501

Trip blank vials were not received by the laboratory for this sample group.

All QC is compliant unless otherwise noted. Please refer to the Quality Control Summary for overall QC performance data and associated samples.

Laboratory Sample Analysis Record

CAT No.	Analysis Name	Method	Trial#	Batch#	Analysis Date and Time	Analyst	Dilution Factor
10943	BTEX/MTBE 8260 Water	SW-846 8260B	1	Z120182AA	01/19/2012 03:02	Kevin A Sposito	1
01163	GC/MS VOA Water Prep	SW-846 5030B	1	Z120182AA	01/19/2012 03:02	Kevin A Sposito	1
01728	TPH-GRO N. CA water C6-C12	SW-846 8015B	1	12016A20A	01/17/2012 15:04	Marie D John	1
01146	GC VOA Water Prep	SW-846 5030B	1	12016A20A	01/17/2012 15:04	Marie D John	1



Lancaster
Laboratories

Analysis Report

2425 New Holland Pike, PO Box 12425, Lancaster, PA 17605-2425 • 717-656-2300 Fax: 717-656-2681 • www.lancasterlabs.com

Page 1 of 1

Sample Description: MW-5-W-120110 Grab Water

Facility# 91583 Job# 386506 MTI# 61H-1960 GRD
5509 Martin Luther King-Oa T0600100348 MW-5

LLI Sample # WW 6522207
LLI Group # 1285089
Account # 12099

Project Name: 91583

Collected: 01/10/2012 11:05 by ML

Chevron c/o CRA

Submitted: 01/14/2012 09:00

Suite 107

Reported: 01/26/2012 16:23

10969 Trade Center Dr
Rancho Cordova CA 95670

MLK-5

CAT No.	Analysis Name	CAS Number	As Received Result	As Received Method Detection Limit	Dilution Factor
GC/MS Volatiles					
		SW-846 8260B	ug/l	ug/l	
10943	Benzene	71-43-2	N.D.	0.5	1
10943	Ethylbenzene	100-41-4	N.D.	0.5	1
10943	Methyl Tertiary Butyl Ether	1634-04-4	N.D.	0.5	1
10943	Toluene	108-88-3	N.D.	0.5	1
10943	Xylene (Total)	1330-20-7	N.D.	0.5	1
GC Volatiles					
		SW-846 8015B	ug/l	ug/l	
01728	TPH-GRO N. CA water C6-C12	n.a.	N.D.	50	1

General Sample Comments

State of California Lab Certification No. 2501
Trip blank vials were not received by the laboratory for this sample group.

All QC is compliant unless otherwise noted. Please refer to the Quality Control Summary for overall QC performance data and associated samples.

Laboratory Sample Analysis Record

CAT No.	Analysis Name	Method	Trial#	Batch#	Analysis Date and Time	Analyst	Dilution Factor
10943	BTEX/MTBE 8260 Water	SW-846 8260B	1	Z120182AA	01/19/2012 03:26	Kevin A Sposito	1
01163	GC/MS VOA Water Prep	SW-846 5030B	1	Z120182AA	01/19/2012 03:26	Kevin A Sposito	1
01728	TPH-GRO N. CA water C6-C12	SW-846 8015B	1	12016A20A	01/17/2012 15:26	Marie D John	1
01146	GC VOA Water Prep	SW-846 5030B	1	12016A20A	01/17/2012 15:26	Marie D John	1



Lancaster
Laboratories

Analysis Report

2425 New Holland Pike, PO Box 12425, Lancaster, PA 17605-2425 • 717-656-2300 Fax: 717-656-2681 • www.lancasterlabs.com

Sample Description: MW-6-W-120110 Grab Water

Facility# 91583 Job# 386506 MTI# 61H-1960 GRD
5509 Martin Luther King-Oa T0600100348 MW-6

LLI Sample # WW 6522208
LLI Group # 1285089
Account # 12099

Project Name: 91583

Collected: 01/10/2012 10:15 by ML

Chevron c/o CRA
Suite 107

Submitted: 01/14/2012 09:00

10969 Trade Center Dr

Reported: 01/26/2012 16:23

Rancho Cordova CA 95670

MLK-6

CAT No.	Analysis Name	CAS Number	As Received Result	As Received Method Detection Limit	Dilution Factor
GC/MS Volatiles		SW-846 8260B	ug/l	ug/l	
10943	Benzene	71-43-2	N.D.	0.5	1
10943	Ethylbenzene	100-41-4	N.D.	0.5	1
10943	Methyl Tertiary Butyl Ether	1634-04-4	N.D.	0.5	1
10943	Toluene	108-88-3	N.D.	0.5	1
10943	Xylene (Total)	1330-20-7	N.D.	0.5	1
GC Volatiles		SW-846 8015B	ug/l	ug/l	
01728	TPH-GRO N. CA water C6-C12	n.a.	N.D.	50	1

General Sample Comments

State of California Lab Certification No. 2501

Trip blank vials were not received by the laboratory for this sample group.

All QC is compliant unless otherwise noted. Please refer to the Quality Control Summary for overall QC performance data and associated samples.

Laboratory Sample Analysis Record

CAT No.	Analysis Name	Method	Trial#	Batch#	Analysis Date and Time	Analyst	Dilution Factor
10943	BTEX/MTBE 8260 Water	SW-846 8260B	1	Z120182AA	01/19/2012 03:49	Kevin A Sposito	1
01163	GC/MS VOA Water Prep	SW-846 5030B	1	Z120182AA	01/19/2012 03:49	Kevin A Sposito	1
01728	TPH-GRO N. CA water C6-C12	SW-846 8015B	1	12016A20A	01/17/2012 15:48	Marie D John	1
01146	GC VOA Water Prep	SW-846 5030B	1	12016A20A	01/17/2012 15:48	Marie D John	1



Lancaster
Laboratories

Analysis Report

2425 New Holland Pike, PO Box 12425, Lancaster, PA 17605-2425 • 717-656-2300 Fax: 717-656-2681 • www.lancasterlabs.com

Page 1 of 1

Sample Description: MW-7-W-120110 Grab Water

Facility# 91583 Job# 386506 MTI# 61H-1960 GRD
5509 Martin Luther King-Oa T0600100348 MW-7

LLI Sample # WW 6522209
LLI Group # 1285089
Account # 12099

Project Name: 91583

Collected: 01/10/2012 16:05 by ML

Chevron c/o CRA

Submitted: 01/14/2012 09:00

Suite 107

Reported: 01/26/2012 16:23

10969 Trade Center Dr

Rancho Cordova CA 95670

MLK-7

CAT No.	Analysis Name	CAS Number	As Received Result	As Received Method Detection Limit	Dilution Factor
GC/MS Volatiles					
	SW-846 8260B		ug/l	ug/l	
10943	Benzene	71-43-2	N.D.	0.5	1
10943	Ethylbenzene	100-41-4	N.D.	0.5	1
10943	Methyl Tertiary Butyl Ether	1634-04-4	2	0.5	1
10943	Toluene	108-88-3	N.D.	0.5	1
10943	Xylene (Total)	1330-20-7	N.D.	0.5	1
GC Volatiles					
	SW-846 8015B		ug/l	ug/l	
01728	TPH-GRO N. CA water C6-C12	n.a.	N.D.	50	1
GC Petroleum Hydrocarbons					
	SW-846 8015B modified		ug/l	ug/l	
02500	Total TPH	n.a.	1,900	40	1
02500	TPH Motor Oil C16-C36	n.a.	1,900	40	1

TPH quantitation is based on peak area comparison of the sample pattern to that of a hydrocarbon component mix calibration in a range that includes C8 (n-octane) through C40 (n-tetracontane) normal hydrocarbons.

General Sample Comments

State of California Lab Certification No. 2501

Trip blank vials were not received by the laboratory for this sample group.

All QC is compliant unless otherwise noted. Please refer to the Quality Control Summary for overall QC performance data and associated samples.

Laboratory Sample Analysis Record

CAT No.	Analysis Name	Method	Trial#	Batch#	Analysis Date and Time	Analyst	Dilution Factor
10943	BTEX/MTBE 8260 Water	SW-846 8260B	1	Z120182AA	01/19/2012 04:13	Kevin A Sposito	1
01163	GC/MS VOA Water Prep	SW-846 5030B	1	Z120182AA	01/19/2012 04:13	Kevin A Sposito	1
01728	TPH-GRO N. CA water C6-C12	SW-846 8015B	1	12016A20A	01/17/2012 16:10	Marie D John	1
01146	GC VOA Water Prep	SW-846 5030B	1	12016A20A	01/17/2012 16:10	Marie D John	1
02500	TPH Fuels by GC (Waters)	SW-846 8015B modified	1	120160013A	01/19/2012 02:11	Heather E Williams	1
11191	TPH Fuels Waters Extraction	SW-846 3510C	1	120160013A	01/16/2012 22:00	Elaine F Stoltzfus	1



Lancaster
Laboratories

Analysis Report

2425 New Holland Pike, PO Box 12425, Lancaster, PA 17605-2425 • 717-656-2300 Fax: 717-656-2681 • www.lancasterlabs.com

Page 1 of 1

Sample Description: MW-8-W-120110 Grab Water

Facility# 91583 Job# 386506 MTI# 61H-1960 GRD
5509 Martin Luther King-Oa T0600100348 MW-8

LLI Sample # WW 6522210
LLI Group # 1285089
Account # 12099

Project Name: 91583

Collected: 01/10/2012 15:25 by ML

Chevron c/o CRA

Submitted: 01/14/2012 09:00

Suite 107

Reported: 01/26/2012 16:23

10969 Trade Center Dr
Rancho Cordova CA 95670

MLK-8

CAT No.	Analysis Name	CAS Number	As Received Result	As Received Method Detection Limit	Dilution Factor
GC/MS Volatiles SW-846 8260B ug/l					
10943	Benzene	71-43-2	N.D.	0.5	1
10943	Ethylbenzene	100-41-4	N.D.	0.5	1
10943	Methyl Tertiary Butyl Ether	1634-04-4	3	0.5	1
10943	Toluene	108-88-3	N.D.	0.5	1
10943	Xylene (Total)	1330-20-7	N.D.	0.5	1
GC Volatiles SW-846 8015B ug/l					
01728	TPH-GRO N. CA water C6-C12	n.a.	140	50	1
GC Petroleum SW-846 8015B modified ug/l					
Hydrocarbons					
02500	Total TPH	n.a.	130	41	1
02500	TPH Motor Oil C16-C36	n.a.	130	41	1

TPH quantitation is based on peak area comparison of the sample pattern to that of a hydrocarbon component mix calibration in a range that includes C8 (n-octane) through C40 (n-tetracontane) normal hydrocarbons.

General Sample Comments

State of California Lab Certification No. 2501

Trip blank vials were not received by the laboratory for this sample group.

All QC is compliant unless otherwise noted. Please refer to the Quality Control Summary for overall QC performance data and associated samples.

Laboratory Sample Analysis Record

CAT No.	Analysis Name	Method	Trial#	Batch#	Analysis Date and Time	Analyst	Dilution Factor
10943	BTEX/MTBE 8260 Water	SW-846 8260B	1	Z120182AA	01/19/2012 04:37	Kevin A Sposito	1
01163	GC/MS VOA Water Prep	SW-846 5030B	1	Z120182AA	01/19/2012 04:37	Kevin A Sposito	1
01728	TPH-GRO N. CA water C6-C12	SW-846 8015B	1	12016A20A	01/17/2012 16:32	Marie D John	1
01146	GC VOA Water Prep	SW-846 5030B	1	12016A20A	01/17/2012 16:32	Marie D John	1
02500	TPH Fuels by GC (Waters)	SW-846 8015B modified	1	120160013A	01/19/2012 02:35	Heather E Williams	1
11191	TPH Fuels Waters Extraction	SW-846 3510C	1	120160013A	01/16/2012 22:00	Elaine F Stoltzfus	1

Quality Control Summary

 Client Name: Chevron c/o CRA
 Reported: 01/26/12 at 04:23 PM

Group Number: 1285089

Matrix QC may not be reported if insufficient sample or site-specific QC samples were not submitted. In these situations, to demonstrate precision and accuracy at a batch level, a LCS/LCSD was performed, unless otherwise specified in the method.

All Inorganic Initial Calibration and Continuing Calibration Blanks met acceptable method criteria unless otherwise noted on the Analysis Report.

Laboratory Compliance Quality Control

<u>Analysis Name</u>	<u>Blank Result</u>	<u>Blank MDL</u>	<u>Report Units</u>	<u>LCS %REC</u>	<u>LCSD %REC</u>	<u>LCS/LCSD Limits</u>	<u>RPD</u>	<u>RPD Max</u>
Batch number: Z120182AA	Sample number(s): 6522203-6522210							
Benzene	N.D.	0.5	ug/l	94	96	79-120	3	30
Ethylbenzene	N.D.	0.5	ug/l	104	106	79-120	2	30
Methyl Tertiary Butyl Ether	N.D.	0.5	ug/l	111	113	76-120	2	30
Toluene	N.D.	0.5	ug/l	98	101	79-120	3	30
Xylene (Total)	N.D.	0.5	ug/l	101	104	80-120	3	30
Batch number: 12016A20A	Sample number(s): 6522203-6522210							
TPH-GRO N. CA water C6-C12	N.D.	50.	ug/l	91	91	75-135	0	30
Batch number: 120160013A	Sample number(s): 6522209-6522210							
Total TPH	N.D.	40.	ug/l	88	88	52-119	0	20
TPH Motor Oil C16-C36	N.D.	40.	ug/l					

Surrogate Quality Control

Surrogate recoveries which are outside of the QC window are confirmed unless attributed to dilution or otherwise noted on the Analysis Report.

 Analysis Name: UST VOCs by 8260B - Water
 Batch number: Z120182AA

	Dibromofluoromethane	1,2-Dichloroethane-d4	Toluene-d8	4-Bromofluorobenzene
6522203	108	98	101	95
6522204	108	97	101	95
6522205	106	96	102	97
6522206	108	98	101	93
6522207	107	96	101	94
6522208	109	98	100	93
6522209	108	98	101	94
6522210	107	98	100	100
Blank	109	97	101	93
LCS	105	98	101	101
LCSD	106	97	101	101
Limits:	80-116	77-113	80-113	78-113

 Analysis Name: TPH-GRO N. CA water C6-C12
 Batch number: 12016A20A
 Trifluorotoluene-F

*- Outside of specification

- (1) The result for one or both determinations was less than five times the LOQ.
- (2) The unspiked result was more than four times the spike added.

Quality Control SummaryClient Name: Chevron c/o CRA
Reported: 01/26/12 at 04:23 PM

Group Number: 1285089

Surrogate Quality Control

6522203	86
6522204	86
6522205	87
6522206	87
6522207	86
6522208	88
6522209	86
6522210	88
Blank	86
LCS	107
LCSD	107

Limits: 63-135

Analysis Name: TPH Fuels by GC (Waters)
Batch number: 120160013A

	Chlorobenzene	Orthoterphenyl
6522209	82	73
6522210	85	92
Blank	88	88
LCS	86	94
LCSD	83	95

Limits: 28-152 52-131

***- Outside of specification**

- (1) The result for one or both determinations was less than five times the LOQ.
- (2) The unspiked result was more than four times the spike added.

Explanation of Symbols and Abbreviations

The following defines common symbols and abbreviations used in reporting technical data:

RL	Reporting Limit	BMQL	Below Minimum Quantitation Level
N.D.	none detected	MPN	Most Probable Number
TNTC	Too Numerous To Count	CP Units	cobalt-chloroplatinate units
IU	International Units	NTU	nephelometric turbidity units
umhos/cm	micromhos/cm	ng	nanogram(s)
C	degrees Celsius	F	degrees Fahrenheit
meq	milliequivalents	lb.	pound(s)
g	gram(s)	kg	kilogram(s)
µg	microgram(s)	mg	milligram(s)
mL	milliliter(s)	L	liter(s)
m³	cubic meter(s)	µL	microliter(s)
		pg/L	picogram/liter
<	less than - The number following the sign is the <u>limit of quantitation</u> , the smallest amount of analyte which can be reliably determined using this specific test.		
>	greater than		
J	estimated value – The result is ≥ the Method Detection Limit (MDL) and < the Limit of Quantitation (LOQ).		
ppm	parts per million - One ppm is equivalent to one milligram per kilogram (mg/kg), or one gram per million grams. For aqueous liquids, ppm is usually taken to be equivalent to milligrams per liter (mg/l), because one liter of water has a weight very close to a kilogram. For gases or vapors, one ppm is equivalent to one microliter of gas per liter of gas.		
ppb	parts per billion		
Dry weight basis	Results printed under this heading have been adjusted for moisture content. This increases the analyte weight concentration to approximate the value present in a similar sample without moisture. All other results are reported on an as-received basis.		

U.S. EPA CLP Data Qualifiers:

Organic Qualifiers		Inorganic Qualifiers	
A	TIC is a possible aldol-condensation product	B	Value is <CRDL, but ≥IDL
B	Analyte was also detected in the blank	E	Estimated due to interference
C	Pesticide result confirmed by GC/MS	M	Duplicate injection precision not met
D	Compound quantitated on a diluted sample	N	Spike sample not within control limits
E	Concentration exceeds the calibration range of the instrument	S	Method of standard additions (MSA) used for calculation
N	Presumptive evidence of a compound (TICs only)	U	Compound was not detected
P	Concentration difference between primary and confirmation columns >25%	W	Post digestion spike out of control limits
U	Compound was not detected	*	Duplicate analysis not within control limits
X,Y,Z	Defined in case narrative	+	Correlation coefficient for MSA <0.995

Analytical test results meet all requirements of NELAC unless otherwise noted under the individual analysis.

Measurement uncertainty values, as applicable, are available upon request.

Tests results relate only to the sample tested. Clients should be aware that a critical step in a chemical or microbiological analysis is the collection of the sample. Unless the sample analyzed is truly representative of the bulk of material involved, the test results will be meaningless. If you have questions regarding the proper techniques of collecting samples, please contact us. We cannot be held responsible for sample integrity, however, unless sampling has been performed by a member of our staff. This report shall not be reproduced except in full, without the written approval of the laboratory.

Times are local to the area of activity. Parameters listed in the 40 CFR part 136 Table II as “analyze immediately” are not performed within 15 minutes.

WARRANTY AND LIMITS OF LIABILITY - In accepting analytical work, we warrant the accuracy of test results for the sample as submitted. THE FOREGOING EXPRESS WARRANTY IS EXCLUSIVE AND IS GIVEN IN LIEU OF ALL OTHER WARRANTIES, EXPRESSED OR IMPLIED. WE DISCLAIM ANY OTHER WARRANTIES, EXPRESSED OR IMPLIED, INCLUDING A WARRANTY OF FITNESS FOR PARTICULAR PURPOSE AND WARRANTY OF MERCHANTABILITY. IN NO EVENT SHALL LANCASTER LABORATORIES BE LIABLE FOR INDIRECT, SPECIAL, CONSEQUENTIAL, OR INCIDENTAL DAMAGES INCLUDING, BUT NOT LIMITED TO, DAMAGES FOR LOSS OF PROFIT OR GOODWILL REGARDLESS OF (A) THE NEGLIGENCE (EITHER SOLE OR CONCURRENT) OF LANCASTER LABORATORIES AND (B) WHETHER LANCASTER LABORATORIES HAS BEEN INFORMED OF THE POSSIBILITY OF SUCH DAMAGES. We accept no legal responsibility for the purposes for which the client uses the test results. No purchase order or other order for work shall be accepted by Lancaster Laboratories which includes any conditions that vary from the Standard Terms and Conditions, and Lancaster hereby objects to any conflicting terms contained in any acceptance or order submitted by client.