



GETTLER-RYAN INC.

TRANSMITTAL

August 14, 2003
G-R #386506

TO: Mr. Robert Foss
Cambria Environmental Technology, Inc.
5900 Hollis Street, Suite A
Emeryville, California 94608

CC: Ms. Karen Streich
Chevron Products Company
P.O. Box 6004
San Ramon, California 94583

Alameda County

FROM: Deanna L. Harding
Project Coordinator
Gettler-Ryan Inc.
6747 Sierra Court, Suite J
Dublin, California 94568

SEP 0 3 2003

Environmental Health

RE: **Chevron Service Station
#9-1583
5509 Martin Luther King Way
Oakland, California**

WE HAVE ENCLOSED THE FOLLOWING:

COPIES	DATED	DESCRIPTION
1	August 8, 2003	Groundwater Monitoring and Sampling Report Second Semi-Annual - Event of July 14, 2003

COMMENTS:

Please provide any comments/changes and propose any groundwater monitoring modifications for the next event prior to **August 28, 2003**, at which time the final report will be distributed to the following:

cc: Ms. Susan Hugo, Alameda County Health Care Services, Dept. of Environmental Health, 1131 Harbor Bay Parkway, Suite 250, Alameda, CA 94502-6577

Enclosures

Environmental Management
Company
6001 Bollinger Canyon Rd, L4050
P.O. Box 6012
San Ramon, CA 94583-2324
Tel 925-842-1589
Fax 925-842-8370

Karen Streich
Project Manager

September 2, 2003

ChevronTexaco

Alameda County

SEP 03 2003

Environmental Health

Alameda County Health Care Services
1131 Harbor Bay Parkway, Suite 250
Alameda, CA 94502-6577

Re: Chevron Service Station # 9-1583

Address: 5509 Martin Luther King Way, Oakland, CA


I have reviewed the attached routine groundwater monitoring report dated August 14, 2003.

I agree with the conclusions and recommendations presented in the referenced report. The information in this report is accurate to the best of my knowledge and all local Agency/Regional Board guidelines have been followed. This report was prepared by Gettler-Ryan, Inc., upon whose assistance and advice I have relied.

This letter is submitted pursuant to the requirements of California Water Code Section 13267(b)(1) and the regulating implementation entitled Appendix A pertaining thereto.

I declare under penalty of perjury that the foregoing is true and correct.

Sincerely,



Karen Streich
Project Manager

Enclosure: Report



GETTLER-RYAN INC.

August 8, 2003
G-R Job #386506

Ms. Karen Streich
Chevron Products Company
P.O. Box 6004
San Ramon, CA 94583

RE: Second Semi-Annual Event of July 14, 2003
Groundwater Monitoring & Sampling Report
Chevron Service Station #9-1583
5509 Martin Luther King Way
Oakland, California

Alameda County
SEP 08 2003
Environmental Health

Dear Ms. Streich:

This report documents the most recent groundwater monitoring and sampling event performed by Gettler-Ryan Inc. (G-R) at the referenced site. All field work was conducted in accordance with G-R Standard Operating Procedure - Groundwater Sampling (attached).

Static groundwater levels were measured and the wells were checked for the presence of separate-phase hydrocarbons. Static water level data, groundwater elevations, and separate-phase hydrocarbon thickness (if any) are presented in the attached Table 1. A Potentiometric Map is included as Figure 1.


Groundwater samples were collected from the monitoring wells and submitted to a state certified laboratory for analyses. The field data sheets for this event are attached. Analytical results are presented in the table(s) listed below. The chain of custody document and laboratory analytical report are also attached.

Please call if you have any questions or comments regarding this report. Thank you.

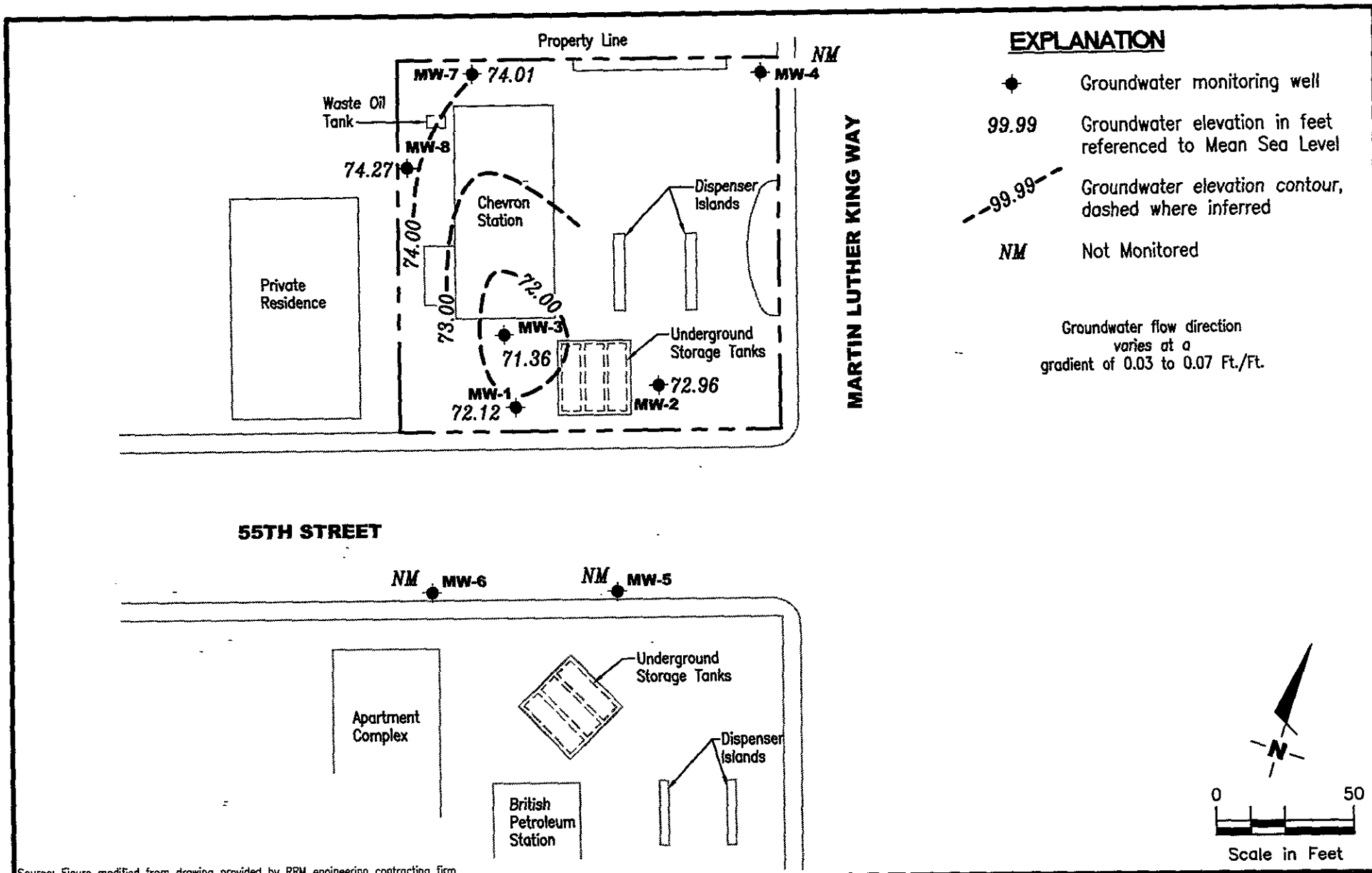
Sincerely,

Deanna L. Harding
Project Coordinator

Robert C. Mallory
Registered Geologist, No. 7285



- Figure 1: Potentiometric Map
- Table 1: Groundwater Monitoring Data and Analytical Results
- Table 2: Groundwater Analytical Results - Oxygenate Compounds
- Attachments: Standard Operating Procedure - Groundwater Sampling
Field Data Sheets
Chain of Custody Document and Laboratory Analytical Reports



Source: Figure modified from drawing provided by RRM engineering contracting firm.

GETTLER - RYAN INC.
 6747 Sierra Ct., Suite J
 Dublin, CA 94568 (925) 551-7555

POTENTIOMETRIC MAP
 Chevron Service Station #9-1583
 5509 Martin Luther King Way
 Oakland, California

FIGURE

1

PROJECT NUMBER
 386506

REVIEWED BY

DATE
 July 14, 2003

REVISED DATE

Table 1
Groundwater Monitoring Data and Analytical Results
Chevron Service Station #9-1583
5509 Martin Luther King Way
Oakland, California

WELL ID/ DATE	TOC (ft.)	GWE (msl)	DTW (ft.)	SPHT (ft.)	TPH-D (ppb)	TPH-MO (ppb)	TPH-G (ppb)	B (ppb)	T (ppb)	E (ppb)	X (ppb)	MTBE (ppb)	TOG (ppb)
MW-1													
12/22/83	81.97	71.72	10.25	--	--	--	--	--	--	--	--	--	--
12/30/83	81.97	72.80	9.17	--	--	--	--	--	--	--	--	--	--
03/12/90	81.97	71.89	10.08	--	--	--	50,000	3,000	7,300	1,900	18,000	--	--
03/25/90	82.42	71.51	10.46	--	--	--	--	--	--	--	--	--	--
10/18/90	82.42	--	--	--	--	--	--	--	--	--	--	--	--
10/31/90	82.42	--	--	--	--	--	--	--	--	--	--	--	--
11/16/90	82.42	70.84	11.58	--	--	--	--	--	--	--	--	--	--
02/08/91	82.42	72.31	10.11	--	--	--	100,000	4,200	8,400	16,000	2,600	--	--
05/08/91	82.42	71.97	10.45	--	--	--	31,000	200	66	670	2,000	--	--
08/12/91	82.42	71.19	11.23	--	--	--	17,000	81	7.2	270	710	--	--
11/07/91	82.42	71.72	10.70	--	--	--	7,100	24	6.0	130	170	--	--
02/05/92	82.42	72.05	10.37	--	--	--	110,000	8,900	14,000	2,700	12,000	--	--
05/13/92	82.42	71.84	10.58	--	--	--	19,000	450	85	480	870	--	--
07/17/92	82.42	71.37	11.05	--	--	--	8,500	170	<10	360	600	--	--
10/05/92	82.42	71.01	11.41	--	--	--	22,000	4,300	5,100	570	2,900	--	--
11/11/92	82.42	--	--	--	--	--	--	--	--	--	--	--	--
11/17/92	82.42	--	--	--	--	--	--	--	--	--	--	--	--
11/24/92	82.42	--	--	--	--	--	--	--	--	--	--	--	--
12/01/92	82.42	--	--	--	--	--	--	--	--	--	--	--	--
12/29/92	82.42	--	--	--	--	--	--	--	--	--	--	--	--
01/05/93	82.42	--	--	--	--	--	--	--	--	--	--	--	--
01/08/93	82.42	74.31	8.11	--	--	--	14,000,000	12,000	79,000	270,000	1,300,000	--	--
02/02/93	82.42	--	--	--	--	--	--	--	--	--	--	--	--
04/14/93	82.42	72.57	9.85	--	--	--	48,000	670	1,100	1,600	6,300	--	--
08/06/93	82.42	71.59	10.83	--	--	--	44,000	660	990	1,600	6,100	--	--
10/21/93	82.42	71.52	10.90	--	--	--	18,000	270	460	1,300	4,700	--	--
01/05/94	82.42	72.09	10.33	--	--	--	22,000	160	160	630	2,300	--	--
04/08/94	82.42	72.24	10.18	--	--	--	21,000	37	110	570	1,400	--	--
07/06/94	82.42	71.78	10.64	--	--	--	28,000	210	100	540	1,200	--	--
08/04/94	82.42	71.91	10.51	--	--	--	--	--	--	--	--	--	--
10/05/94	82.42	71.51	10.91	--	--	--	120,000	39	22	320	900	--	--
01/18/95	82.42	73.80	8.62	--	--	--	12,000	<20	<20	130	160	--	--
04/07/95	82.42	72.89	9.53	--	--	--	2,500	<2.5	<2.5	71	38	--	--

Table 1
Groundwater Monitoring Data and Analytical Results
Chevron Service Station #9-1583
5509 Martin Luther King Way
Oakland, California

WELL ID/ DATE	TOC (ft.)	GWE (msl)	DTW (ft.)	SPHT (ft.)	TPH-D (ppb)	TPH-MO (ppb)	TPH-G (ppb)	B (ppb)	T (ppb)	E (ppb)	X (ppb)	MTBE (ppb)	TOG (ppb)
MW-1 (cont)													
07/06/95	82.42	72.03	10.39	--	--	--	5,700	<0.5	<0.5	110	110	--	--
10/11/95	82.42	70.54	11.88	--	--	--	2,700	13	<5.0	13	5.7	650	--
01/17/96	82.42	73.14	9.28	--	--	--	4,200	12	<5.0	43	24	300	--
04/05/96	82.42	72.82	9.60	--	--	--	1,300	<1.2	<1.2	7.6	2.8	220	--
07/23/96	82.42	72.19	10.23	--	--	--	700	<1.0	<1.0	7.0	4.8	240	--
10/02/96	82.42	71.67	10.75	--	--	--	1,700	<2.5	9.8	10	13	610	--
01/23/97	82.42	74.75	7.67	--	--	--	1,300	21	<10	<10	<10	2,700	--
04/01/97	82.42	72.22	10.20	--	--	--	670	<2.0	<2.0	4.1	3.6	1,200	--
07/09/97	82.42	72.12	10.30	--	--	--	460	<1.0	<1.0	<1.0	<1.0	440	--
10/07/97	82.42	71.73	10.69	--	--	--	1,100	8.5	<2.0	<2.0	2.0	250	--
01/22/98	82.42	74.20	8.22	--	--	--	460	1.4	5.8	<0.5	<0.5	150	--
04/02/98	82.42	72.89	9.53	--	--	--	220	2.5	1.2	<1.0	1.9	260	--
07/02/98	82.42	72.08	10.34	--	--	--	270	<0.5	0.82	<0.5	<0.5	140	--
10/02/98	82.42	71.70	10.72	--	--	--	170	1.3	<0.5	<0.5	<1.5	320	--
01/18/99	82.42	72.87	9.55	--	--	--	416	<2.5	<2.5	<2.5	<2.5	316/295 ²	--
07/22/99	82.42	71.61	10.81	--	--	--	186	<0.5	3.94	1.46	2.37	63.7	--
01/17/00	82.42	72.21	10.21	--	--	--	248	1.6	<0.5	<0.5	<0.5	41.0	--
07/05/00	82.42	72.12	10.30	0.00	--	--	76 ³	<0.50	<0.50	<0.50	0.79	69	--
01/15/01	82.42	73.01	9.41	0.00	--	--	66.6	<0.500	<0.500	<0.500	0.585	22.5	--
07/03/01	82.42	72.13	10.29	0.00	--	--	<50	<0.50	<0.50	<0.50	<0.50	8.8	--
02/28/02	82.42	72.74	9.68	0.00	--	--	58	<0.50	<0.50	<0.50	<1.5	21	--
07/08/02	82.42	72.14	10.28	0.00	--	--	<50	<0.50	<0.50	<0.50	<1.5	23	--
01/01/03	82.42	74.28	8.14	0.00	--	--	<50	<0.50	<0.50	<0.50	<1.5	15	--
07/14/03⁴	82.42	72.12	10.30	0.00	--	--	<50	<0.5	<0.5	<0.5	<0.5	5	--
MW-2													
12/22/83	83.48	72.98	10.50	--	--	--	--	--	--	--	--	--	--
12/30/83	83.48	73.56	9.92	--	--	--	--	--	--	--	--	--	--
03/12/90	83.48	72.46	11.02	--	--	--	800	400	22	18	55	--	--
03/25/90	83.48	72.15	11.33	--	--	--	--	--	--	--	--	--	--
10/18/90	83.48	71.17	12.31	--	--	--	--	--	--	--	--	--	--
10/31/90	83.48	--	--	--	--	--	--	--	--	--	--	--	--

Table 1
Groundwater Monitoring Data and Analytical Results
Chevron Service Station #9-1583
5509 Martin Luther King Way
Oakland, California

WELL ID/ DATE	TOC (ft.)	GWE (msl)	DTW (ft.)	SPHT (ft.)	TPH-D (ppb)	TPH-MO (ppb)	TPH-G (ppb)	B (ppb)	T (ppb)	E (ppb)	X (ppb)	MTBE (ppb)	TOG (ppb)
MW-2 (cont)													
11/16/90	83.48	--	--	--	--	--	--	--	--	--	--	--	--
02/08/91	83.48	72.43	11.05	--	--	--	4,600	820	440	720	210	--	--
05/08/91	83.48	72.12	11.36	--	--	--	<50	5.0	<0.5	<0.5	<0.5	--	--
08/12/91	83.48	71.51	11.97	--	--	--	<50	<0.5	<0.5	<0.5	<0.5	--	--
11/07/91	83.48	71.98	11.50	--	--	--	<50	<0.5	<0.5	<0.5	<0.5	--	--
02/05/92	83.48	72.29	11.19	--	--	--	1,700	390	170	60	200	--	--
05/13/92	83.48	71.99	11.49	--	--	--	74	9.3	<0.5	<0.5	<0.5	--	--
07/17/92	83.48	71.63	11.85	--	--	--	<50	2.0	<0.5	<0.5	<0.5	--	--
10/05/92	83.48	71.48	12.00	--	--	--	3,500	1,200	530	86	220	--	--
11/11/92	83.48	--	--	--	--	--	--	--	--	--	--	--	--
11/17/92	83.48	--	--	--	--	--	--	--	--	--	--	--	--
11/24/92	83.48	--	--	--	--	--	--	--	--	--	--	--	--
12/01/92	83.48	--	--	--	--	--	--	--	--	--	--	--	--
12/29/92	83.48	--	--	--	--	--	--	--	--	--	--	--	--
01/05/93	83.48	--	--	--	--	--	--	--	--	--	--	--	--
01/08/93	83.48	74.65	8.83	--	--	--	390	140	0.8	7.7	26	--	--
02/02/93	83.48	--	--	--	--	--	--	--	--	--	--	--	--
04/14/93	83.48	72.69	10.79	--	--	--	<50	5.0	<0.5	<0.5	<0.5	--	--
08/06/93	83.48	71.77	11.71	--	--	--	<50	1.0	<0.5	<0.5	<0.5	--	--
10/21/93	83.48	71.74	11.74	--	--	--	<50	1.0	<0.5	9.0	<0.5	--	--
01/05/94	83.48	72.30	11.18	--	--	--	<50	0.7	<0.5	<0.5	0.9	--	--
04/08/94	83.48	72.42	11.06	--	--	--	<50	<0.5	<0.5	<0.5	<0.5	--	--
07/06/94	83.48	71.80	11.68	--	--	--	<50	<0.5	<0.5	<0.5	<0.5	--	--
08/04/94	83.48	72.29	11.19	--	--	--	--	--	--	--	--	--	--
10/05/94	83.48	71.79	11.69	--	--	--	<50	<0.5	<0.5	<0.5	<0.5	--	--
01/18/95	83.48	74.26	9.22	--	--	--	<50	<0.5	<0.5	<0.5	<0.5	--	--
04/07/95	83.48	73.62	9.86	--	--	--	<50	<0.5	<0.5	<0.5	<0.5	--	--
07/06/95	83.48	72.74	10.74	--	--	--	<50	<0.5	<0.5	<0.5	<0.5	--	--
10/11/95	83.48	72.26	11.22	--	--	--	<50	<0.5	<0.5	<0.5	<0.5	<2.5	--
01/17/96	83.48	73.74	9.74	--	--	--	<50	<0.5	<0.5	<0.5	<0.5	<2.5	--
04/05/96	83.48	73.52	9.96	--	--	--	<50	<0.5	<0.5	<0.5	<0.5	<2.5	--
07/23/96	83.48	72.57	10.91	--	--	--	<50	<0.5	<0.5	<0.5	<0.5	<2.5	--
10/02/96	83.48	72.41	11.07	--	--	--	<50	<0.5	<0.5	<0.5	<0.5	<2.5	--

Table 1
Groundwater Monitoring Data and Analytical Results
Chevron Service Station #9-1583
5509 Martin Luther King Way
Oakland, California

WELL ID/ DATE	TOC (ft.)	GWE (msl)	DTW (ft.)	SPHT (ft.)	TPH-D (ppb)	TPH-MO (ppb)	TPH-G (ppb)	B (ppb)	T (ppb)	E (ppb)	X (ppb)	MTBE (ppb)	TOG (ppb)
MW-2 (cont)													
01/23/97	83.48	75.18	8.30	--	--	--	<50	<0.5	<0.5	<0.5	<0.5	=3.4	--
04/01/97	83.48	72.90	10.58	--	--	--	<50	<0.5	<0.5	<0.5	<0.5	<2.5	--
07/09/97	83.48	72.58	10.90	--	--	--	<50	<0.5	<0.5	<0.5	<0.5	<2.5	--
10/07/97	83.48	72.52	10.96	--	--	--	<50	<0.5	<0.5	<0.5	<0.5	<2.5	--
01/22/98	83.48	74.73	8.75	--	--	--	<50	<0.5	<0.5	<0.5	<0.5	<2.5	--
04/02/98	83.48	73.66	9.82	--	--	--	89	3.0	5.4	4.1	21	<2.5	--
07/02/98	83.48	72.74	10.74	--	--	--	<50	<0.5	<0.5	<0.5	<0.5	<2.5	--
10/02/98	83.48	72.43	11.05	--	--	--	<50	<0.5	<0.5	<0.5	<1.5	<2.5	--
01/18/99	83.48	73.09	10.39	--	--	--	<50	<0.5	<0.5	<0.5	<0.5	<2.0	--
07/22/99	83.48	72.61	10.87	--	--	--	<50	<0.5	<0.5	<0.5	<0.5	<2.0	--
01/17/00	83.48	72.89	10.59	--	--	--	<50	<0.5	<0.5	<0.5	<0.5	<2.5	--
07/05/00	83.48	72.84	10.64	0.00	--	--	<50	<0.50	<0.50	<0.50	<0.50	<2.5	--
01/15/01	83.48	73.77	9.71	0.00	--	--	555 ⁶	<0.500	<0.500	<0.500	<0.500	<2.50	--
07/03/01	83.48	73.02	10.46	0.00	--	--	<50	<0.50	<0.50	<0.50	<0.50	<2.5	--
02/28/02	83.48	73.49	9.99	0.00	--	--	<50	<0.50	<0.50	<0.50	<1.5	<2.5	--
07/08/02	83.48	72.98	10.50	0.00	--	--	<50	<0.50	<0.50	<0.50	<1.5	<2.5	--
01/01/03	83.48	75.33	8.15	0.00	--	--	<50	<0.50	<0.50	<0.50	<1.5	<2.5	--
07/14/03⁸	83.48	72.96	10.52	0.00	--	--	<50	<0.5	<0.5	<0.5	<0.5	<0.5	--
MW-3													
12/22/83	84.36	72.78	11.58	--	--	--	--	--	--	--	--	--	--
12/30/83	84.36	73.19	11.17	--	--	--	--	--	--	--	--	--	--
03/12/90	84.36	72.22	12.14	--	--	--	47,000	1,000	9,900	1,700	9,800	--	--
03/25/90	84.38	71.81	12.55	--	--	--	--	--	--	--	--	--	--
10/18/90	84.38	--	--	--	--	--	--	--	--	--	--	--	--
10/31/90	84.38	--	--	--	--	--	--	--	--	--	--	--	--
11/16/90	84.38	70.76	13.62	--	--	--	--	--	--	--	--	--	--
02/08/91	84.38	72.20	12.18	--	--	--	58,000	4,900	5,200	9,500	2,000	--	--
05/08/91	84.38	71.86	12.52	--	--	--	50,000	2,100	1,400	2,000	9,400	--	--
08/12/91	84.38	71.11	13.27	--	--	--	15,000	1,300	160	920	1,900	--	--
11/07/91	84.38	71.57	12.81	--	--	--	26,000	1,000	310	1,900	5,900	--	--
02/05/92	84.38	71.91	12.47	--	--	--	35,000	2,800	1,300	1,500	4,700	--	--

Table 1
Groundwater Monitoring Data and Analytical Results
Chevron Service Station #9-1583
5509 Martin Luther King Way
Oakland, California

WELL ID/ DATE	TOC (ft.)	GWE (msl)	DTW (ft.)	SPHT (ft.)	TPH-D (ppb)	TPH-MO (ppb)	TPH-G (ppb)	B (ppb)	T (ppb)	E (ppb)	X (ppb)	MTBE (ppb)	TOG (ppb)
MW-3 (cont)													
05/13/92	84.38	71.76	12.62	--	--	--	47,000	1,500	1,200	1,100	4,800	--	--
07/17/92	84.38	71.25	13.13	--	--	--	15,000	120	11	88	140	--	--
10/05/92	84.38	70.95	13.62	0.24	--	--	--	--	--	--	--	--	--
11/11/92	84.38	71.63	12.89	0.17	--	--	--	--	--	--	--	--	--
11/17/92	84.38	71.54	12.89	0.06	--	--	--	--	--	--	--	--	--
11/24/92	84.38	71.56	12.86	0.05	--	--	--	--	--	--	--	--	--
12/01/92	84.38	71.48	12.92	0.03	--	--	--	--	--	--	--	--	--
12/29/92	84.38	73.14	11.24	Sheen	--	--	--	--	--	--	--	--	--
01/05/93	84.38	73.23	11.15	Sheen	--	--	--	--	--	--	--	--	--
01/08/93	84.38	74.28	10.10	--	--	--	250,000	5,000	17,000	5,500	28,000	--	--
02/02/93	84.38	--	--	--	--	--	--	--	--	--	--	--	--
04/14/93	84.38	72.48	11.91	0.01	--	--	--	--	--	--	--	--	--
08/06/93	84.38	71.49	12.90	0.01	--	--	150,000	3,800	6,600	3,700	17,000	--	--
10/21/93	84.38	71.41	12.97	--	--	--	22,000	2,300	1,700	1,400	5,100	--	--
01/05/94	84.38	71.96	12.42	--	--	--	37,000	1,600	1,100	1,300	6,500	--	--
04/08/94	84.38	72.51	11.87	--	--	--	16,000	250	310	500	2,500	--	--
07/06/94	84.38	71.64	12.74	--	--	--	43,000	660	320	1,900	6,400	--	--
08/04/94	84.38	71.71	12.67	--	--	--	--	--	--	--	--	--	--
10/05/94	84.38	71.43	12.95	--	--	--	12,000	280	90	480	370	--	--
01/18/95	84.38	73.72	10.66	--	--	--	20,000	200	230	700	3,500	--	--
04/07/95	84.38	72.84	11.54	--	--	--	22,000	120	120	810	4,400	--	--
07/06/95	84.38	71.99	12.39	--	--	--	15,000	110	<50	630	2,100	--	--
10/11/95	84.38	72.07	12.31	--	--	--	8,600	24	<10	360	560	1,100	--
01/17/96	84.38	73.68	10.70	--	--	--	9,300	<50	<50	230	1,100	2,300	--
04/05/96	84.38	73.35	11.03	--	--	--	8,700	16	<10	110	650	990	--
07/23/96	84.38	72.38	12.00	--	--	--	5,400	20	<5.0	190	480	2,300	--
10/02/96	84.38	72.20	12.18	--	--	--	6,200	43	<20	130	140	2,800	--
01/23/97	84.38	75.12	9.26	--	--	--	5,600	<5.0	<5.0	39	160	550	--
04/01/97	84.38	72.75	11.63	--	--	--	6,900	17	<10	150	330	3,900	--
07/09/97	84.38	72.38	12.00	--	--	--	5,300	31	<5.0	100	180	2,300	--
10/07/97	84.38	72.27	12.11	--	--	--	2,400	15	<2.0	30	15	900	--
01/22/98	84.38	74.73	9.65	--	--	--	3,200	2.5	7.9	70	220	660	--
04/02/98	84.38	73.49	10.89	--	--	--	1,300	14	9.7	25	63	430	--

Table 1
Groundwater Monitoring Data and Analytical Results
Chevron Service Station #9-1583
5509 Martin Luther King Way
Oakland, California

WELL ID/ DATE	TOC (ft.)	GWE (msl)	DTW (ft.)	SPHT (ft.)	TPH-D (ppb)	TPH-MO (ppb)	TPH-G (ppb)	B (ppb)	T (ppb)	E (ppb)	X (ppb)	MTBE (ppb)	TOG (ppb)
MW-3 (cont)													
07/02/98	84.38	72.69	11.69	--	--	--	750	6.9	<5.0	18	9.1	370	--
10/02/98	84.38	72.23	12.15	--	--	--	1,400	5.3	0.73	18	6.6	900	--
01/18/99	84.38	74.05	10.33	--	--	--	1,270	<1.0	<1.0	7.95	<1.0	100/99.7 ²	--
07/22/99	84.38	72.08	12.30	--	--	--	2,240	<1.0	<1.0	29.4	13.7	189	--
01/17/00	84.38	72.78	11.60	--	--	--	848	6.72	2.53	5.02	2.49	90	--
07/05/00	84.38	72.67	11.71	0.00	--	--	90 ³	5.3	<0.50	0.70	<0.50	770	--
01/15/01	84.38	73.93	10.45	0.00	--	--	206	<0.500	<0.500	<0.500	1.09	4.04	--
07/03/01	84.38	72.62	11.76	0.00	--	--	<50	0.53	<0.50	<0.50	1.1	20	--
02/28/02	84.38	73.29	11.09	0.00	--	--	170	<1.0	<1.0	<1.0	1.6	45	--
07/08/02	84.38	71.38	13.00	0.00	--	--	430	0.60	<0.50	0.79	<1.5	42	--
01/01/03	84.38	74.89	9.49	0.00	--	--	140	<0.50	<0.50	<0.50	<1.5	6.1	--
07/14/03 ^a	84.38	71.36	13.02	0.00	--	--	<50	<0.5	<0.5	<0.5	<0.5	43	--
MW-4													
10/18/90	84.25	68.50	15.75	--	--	--	--	--	--	--	--	--	--
10/31/90	84.25	70.35	13.90	--	--	--	<50	<0.5	<0.5	<0.5	1.0	--	--
11/16/90	84.25	70.00	14.25	--	--	--	--	--	--	--	--	--	--
02/08/91	84.25	71.93	12.32	--	--	--	60	17	2.0	12	<0.5	--	--
05/08/91	84.25	72.02	12.23	--	--	--	65	<0.5	<0.5	<0.5	<0.5	--	--
08/12/91	84.25	70.32	13.93	--	--	--	<50	<0.5	<0.5	<0.5	<0.5	--	--
11/07/91	84.25	70.83	13.42	--	--	--	<50	<0.5	<0.5	<0.5	<0.5	--	--
02/05/92	84.25	71.42	12.83	--	--	--	<50	<0.5	<0.5	<0.5	<0.5	--	--
05/13/92	84.25	70.97	13.28	--	--	--	<50	<0.5	<0.5	<0.5	<0.5	--	--
07/17/92	84.25	70.27	13.98	--	--	--	<50	<0.5	<0.5	<0.5	<0.5	--	--
10/05/92	84.25	70.02	14.23	--	--	--	<50	<0.5	<0.5	<0.5	<0.5	--	--
11/11/92	84.25	--	--	--	--	--	--	--	--	--	--	--	--
11/17/92	84.25	--	--	--	--	--	--	--	--	--	--	--	--
11/24/92	84.25	--	--	--	--	--	--	--	--	--	--	--	--
12/01/92	84.25	--	--	--	--	--	--	--	--	--	--	--	--
12/29/92	84.25	--	--	--	--	--	--	--	--	--	--	--	--
01/05/93	84.25	--	--	--	--	--	--	--	--	--	--	--	--
01/08/93	84.25	74.09	10.16	--	--	--	<50	<0.5	<0.5	<0.5	<0.5	--	--

Table 1
Groundwater Monitoring Data and Analytical Results
Chevron Service Station #9-1583
5509 Martin Luther King Way
Oakland, California

WELL ID/ DATE	TOC (ft.)	GWE (mst)	DTW (ft.)	SPHT (ft.)	TPH-D (ppb)	TPH-MO (ppb)	TPH-G (ppb)	B (ppb)	T (ppb)	E (ppb)	X (ppb)	MTBE (ppb)	TOG (ppb)
MW-4 (cont)													
02/02/93	84.25	--	--	--	--	--	--	--	--	--	--	--	--
04/14/93	84.25	72.21	12.04	--	--	--	<50	<0.5	<0.5	<0.5	<0.5	--	--
08/06/93	84.25	70.34	13.91	--	--	--	<50	<0.5	<0.5	<0.5	1.0	--	--
10/21/93	84.25	70.26	13.99	--	--	--	<50	<0.5	<0.5	<0.5	<0.5	--	--
01/05/94	84.25	71.30	12.95	--	--	--	<50	<0.5	<0.5	<0.5	<0.5	--	--
04/08/94	84.25	71.31	12.94	--	--	--	<50	<0.5	<0.5	<0.5	<0.5	--	--
07/06/94	84.25	70.57	13.68	--	--	--	<50	<0.5	<0.5	<0.5	<0.5	--	--
08/04/94	84.25	70.71	13.54	--	--	--	--	--	--	--	--	--	--
10/05/94	84.25	70.65	13.60	--	--	--	<50	<0.5	<0.5	<0.5	<0.5	--	--
01/18/95	84.25	74.77	9.48	--	--	--	<50	<0.5	<0.5	<0.5	<0.5	--	--
04/07/95	84.25	72.70	11.55	--	--	--	<50	<0.5	<0.5	<0.5	<0.5	--	--
07/06/95	84.25	71.25	13.00	--	--	--	<50	<0.5	<0.5	<0.5	<0.5	<2.5	--
10/11/95	84.25	70.27	13.98	--	--	--	<50	<0.5	<0.5	<0.5	<0.5	<2.5	--
01/17/96	84.25	73.17	11.08	--	--	--	<50	<0.5	<0.5	<0.5	<0.5	<2.5	--
04/05/96	84.25	72.65	11.60	--	--	--	<50	<0.5	<0.5	<0.5	<0.5	<2.5	--
07/23/96	84.25	70.86	13.39	--	--	--	<50	<0.5	<0.5	<0.5	<0.5	<2.5	--
10/02/96	84.25	70.27	13.98	--	--	--	<50	<0.5	<0.5	<0.5	<0.5	<2.5	--
01/23/97	84.25	74.72	9.53	--	--	--	<50	<0.5	<0.5	<0.5	<0.5	<2.5	--
04/01/97	84.25	71.68	12.57	--	--	--	<50	<0.5	<0.5	<0.5	<0.5	<2.5	--
07/09/97	84.25	70.64	13.61	--	--	--	<50	<0.5	<0.5	<0.5	<0.5	<2.5	--
10/07/97	84.25	70.51	13.74	--	--	--	<50	<0.5	<0.5	<0.5	<0.5	<2.5	--
01/22/98	84.25	74.90	9.35	--	--	--	<50	<0.5	<0.5	<0.5	<0.5	<2.5	--
04/02/98	84.25	73.00	11.25	--	--	--	<50	<0.5	<0.5	<0.5	<0.5	<2.5	--
07/02/98	84.25	71.84	12.41	--	--	--	<50	<0.5	<0.5	<0.5	<0.5	<2.5	--
10/02/98	84.25	71.00	13.25	--	--	--	<50	<0.5	<0.5	<0.5	<1.5	<2.5	--
01/18/99	84.25	72.65	11.60	--	--	--	<50	<0.5	<0.5	<0.5	<0.5	<2.0	--
07/22/99	84.25	70.70	13.55	--	--	--	<50	<0.5	<0.5	<0.5	<0.5	<2.0	--
01/17/00	84.25	71.32	12.93	--	--	--	<50	<0.50	<0.50	<0.50	<0.50	<2.5	--
07/05/00	84.25	MONITORED/SAMPLED ANNUALLY				--	--	--	--	--	--	--	--
01/15/01	84.25	72.73	11.52	0.00	--	--	<50.0	<0.500	<0.500	<0.500	<0.500	<2.50	--
07/03/01	84.25	71.30	12.95	0.00	--	--	--	--	--	--	--	--	--
02/28/02	84.25	72.54	11.71	0.00	--	--	<50	<0.50	<0.50	<0.50	<1.5	<2.5	--

Table 1
Groundwater Monitoring Data and Analytical Results
Chevron Service Station #9-1583
5509 Martin Luther King Way
Oakland, California

WELL ID/ DATE	TOC (ft.)	GWE (msl)	DTW (ft.)	SPHT (ft.)	TPH-D (ppb)	TPH-MO (ppb)	TPH-G (ppb)	B (ppb)	T (ppb)	E (ppb)	X (ppb)	MTBE (ppb)	TOG (ppb)
MW-4 (cont)													
07/08/02	84.24	MONITORED/SAMPLED ANNUALLY			--	--	--	--	--	--	--	--	--
01/01/03	84.24	INACCESSIBLE - VEHICLE PARKED OVER WELL			--	--	--	--	--	--	--	--	--
07/14/03	84.24	MONITORED/SAMPLED ANNUALLY			--	--	--	--	--	--	--	--	--
MW-5													
10/18/90	81.95	71.17	10.78	--	--	--	--	--	--	--	--	--	--
10/31/90	81.95	71.32	10.63	--	--	--	110	<0.5	<0.5	<0.5	<0.5	--	--
11/16/90	81.95	71.27	10.68	--	--	--	--	--	--	--	--	--	--
02/08/91	81.95	72.78	9.17	--	--	--	<50	<0.5	<0.5	<0.5	<0.5	--	--
05/08/91	81.95	73.27	8.68	--	--	--	<50	<0.5	<0.5	<0.5	<0.5	--	--
08/12/91	81.95	71.62	10.33	--	--	--	<50	<0.5	<0.5	<0.5	<0.5	--	--
11/07/91	81.95	72.19	9.76	--	--	--	<50	<0.5	<0.5	<0.5	<0.5	--	--
02/05/92	81.95	72.48	9.47	--	--	--	69	<0.5	<0.5	<0.5	<0.5	--	--
05/13/92	81.95	72.25	9.70	--	--	--	74	<0.5	<0.5	<0.5	<0.5	--	--
07/17/92	81.95	71.74	10.21	--	--	--	880	2.6	<1.2	4.6	11	--	--
10/05/92	81.95	71.34	10.61	--	--	--	120	<0.5	<0.5	0.6	4.9	--	--
11/11/92	81.95	--	--	--	--	--	--	--	--	--	--	--	--
11/17/92	81.95	--	--	--	--	--	--	--	--	--	--	--	--
11/24/92	81.95	--	--	--	--	--	--	--	--	--	--	--	--
12/01/92	81.95	--	--	--	--	--	--	--	--	--	--	--	--
12/29/92	81.95	--	--	--	--	--	--	--	--	--	--	--	--
01/05/93	81.95	--	--	--	--	--	--	--	--	--	--	--	--
01/08/93	81.95	74.61	7.34	--	--	--	61	<0.5	<0.5	<0.5	<0.5	--	--
02/02/93	81.95	--	--	--	--	--	--	--	--	--	--	--	--
04/14/93	81.95	--	--	--	--	--	--	--	--	--	--	--	--
08/06/93	81.95	71.99	9.96	--	--	--	<50	<0.5	<0.5	<0.5	<0.5	--	--
10/21/93	81.95	71.89	10.06	--	--	--	<50	<0.5	<0.5	2.0	4.0	--	--
01/05/94	81.95	72.52	9.43	--	--	--	<50	<0.5	<0.5	<0.5	<0.5	--	--
04/08/94	81.95	72.56	9.39	--	--	--	<50	<0.5	<0.5	<0.5	<0.5	--	--
07/06/94	81.95	72.19	9.76	--	--	--	<50	0.6	<0.5	<0.5	<0.5	--	--
08/04/94	81.95	72.13	9.82	--	--	--	--	--	--	--	--	--	--
10/05/94	81.95	71.89	10.06	--	--	--	<50	<0.5	<0.5	<0.5	<0.5	--	--

Table 1
Groundwater Monitoring Data and Analytical Results
Chevron Service Station #9-1583
5509 Martin Luther King Way
Oakland, California

WELL ID/ DATE	TOC (ft.)	GWE (msl)	DTW (ft.)	SPHT (ft.)	TPH-D (ppb)	TPH-MO (ppb)	TPH-G (ppb)	B (ppb)	T (ppb)	E (ppb)	X (ppb)	MTBE (ppb)	TOG (ppb)
MW-5 (cont)													
01/18/95	81.95	INACCESSIBLE		--	--	--	--	--	--	--	--	--	--
04/07/95	81.95	73.31	8.64	--	--	--	<50	<0.5	<0.5	<0.5	<0.5	--	--
07/06/95	81.95	72.52	9.43	--	--	--	<50	<0.5	<0.5	<0.5	<0.5	<2.5	--
10/11/95	81.95	72.12	9.83	--	--	--	<50	<0.5	<0.5	<0.5	<0.5	<2.5	--
01/17/96	81.95	73.63	8.32	--	--	--	<50	<0.5	<0.5	<0.5	<0.5	<2.5	--
04/05/96	81.95	73.23	8.72	--	--	--	<50	<0.5	<0.5	<0.5	<0.5	<2.5	--
07/23/96	81.95	72.25	9.70	--	--	--	<50	<0.5	<0.5	<0.5	<0.5	<2.5	--
10/02/96	81.95	72.06	9.89	--	--	--	<50	<0.5	<0.5	<0.5	<0.5	<2.5	--
01/23/97	81.95	74.72	7.23	--	--	--	<50	<0.5	<0.5	<0.5	<0.5	<2.5	--
04/01/97	81.95	INACCESSIBLE		--	--	--	--	--	--	--	--	--	--
07/09/97	81.95	72.27	9.68	--	--	--	<50	<0.5	<0.5	<0.5	<0.5	<2.5	--
10/07/97	81.95	72.14	9.81	--	--	--	<50	<0.5	<0.5	<0.5	<0.5	<2.5	--
01/22/98	81.95	74.80	7.15	--	--	--	<50	<0.5	<0.5	<0.5	<0.5	<2.5	--
04/02/98	81.95	INACCESSIBLE		--	--	--	--	--	--	--	--	--	--
07/02/98	81.95	72.43	9.52	--	--	--	<50	<0.5	<0.5	<0.5	<0.5	<2.5	--
10/02/98	81.95	72.14	9.81	--	--	--	<50	<0.5	<0.5	<0.5	<1.5	<2.5	--
01/18/99	81.95	73.11	8.84	--	--	--	<50	<0.5	<0.5	<0.5	<0.5	<2.0	--
07/22/99	81.95	72.01	9.94	--	--	--	<50	<0.5	<0.5	<0.5	<0.5	<2.0	--
01/17/00	81.95	72.70	9.25	--	--	--	<50	<0.5	<0.5	<0.5	<0.5	<2.5	--
07/05/00	81.95	MONITORED/SAMPLED ANNUALLY				--	--	--	--	--	--	--	--
01/15/01	81.95	73.41	8.54	0.00	--	--	423 ⁶	<0.500	<0.500	<0.500	<0.500	<2.50	--
07/03/01	81.95	72.62	9.33	0.00	--	--	--	--	--	--	--	--	--
02/28/02	81.95	73.24	8.71	0.00	--	--	270	<0.50	<0.50	<0.50	<1.5	<2.5	--
07/08/02	81.95	MONITORED/SAMPLED ANNUALLY				--	--	--	--	--	--	--	--
01/01/03	81.95	INACCESSIBLE - VEHICLE PARKED OVER WELL				--	--	--	--	--	--	--	--
07/14/03	81.95	MONITORED/SAMPLED ANNUALLY				--	--	--	--	--	--	--	--
MW-6													
10/18/90	80.60	70.81	9.79	--	--	--	--	--	--	--	--	--	--
10/31/90	80.60	70.91	9.69	--	--	--	<50	<0.5	<0.5	<0.5	3.0	--	--
11/16/90	80.60	70.86	9.74	--	--	--	--	--	--	--	--	--	--
02/08/91	80.60	--	--	--	--	--	--	--	--	--	--	--	--

Table 1
Groundwater Monitoring Data and Analytical Results
Chevron Service Station #9-1583
5509 Martin Luther King Way
Oakland, California

WELL ID/ DATE	TOC (ft.)	GWE (msl)	DTW (ft.)	SPHT (ft.)	TPH-D (ppb)	TPH-MO (ppb)	TPH-G (ppb)	B (ppb)	T (ppb)	E (ppb)	X (ppb)	MTBE (ppb)	TOG (ppb)
MW-6 (cont)													
05/08/91	80.60	71.06	9.54	--	--	--	56	<0.5	<0.5	<0.5	<0.5	--	--
08/12/91	80.60	71.10	9.50	--	--	--	<50	<0.5	<0.5	<0.5	<0.5	--	--
11/07/91	80.60	71.71	8.89	--	--	--	<50	<0.5	<0.5	<0.5	<0.5	--	--
02/05/92	80.60	72.01	8.59	--	--	--	<50	<0.5	<0.5	<0.5	<0.5	--	--
05/13/92	80.60	--	--	--	--	--	--	--	--	--	--	--	--
07/17/92	80.60	--	--	--	--	--	--	--	--	--	--	--	--
10/05/92	80.60	--	--	--	--	--	--	--	--	--	--	--	--
11/11/92	80.60	--	--	--	--	--	--	--	--	--	--	--	--
11/17/92	80.60	--	--	--	--	--	--	--	--	--	--	--	--
11/24/92	80.60	--	--	--	--	--	--	--	--	--	--	--	--
12/01/92	80.60	--	--	--	--	--	--	--	--	--	--	--	--
12/29/92	80.60	--	--	--	--	--	--	--	--	--	--	--	--
01/05/93	80.60	--	--	--	--	--	--	--	--	--	--	--	--
01/08/93	80.60	--	--	--	--	--	--	--	--	--	--	--	--
02/02/93	80.60	72.89	7.71	--	--	--	<50	2.1	<0.5	<0.5	2.2	--	--
04/14/93	80.60	72.41	8.19	--	--	--	<50	1.0	<0.5	<0.5	<0.5	--	--
08/06/93	80.60	71.52	9.08	--	--	--	<50	<0.5	<0.5	<0.5	<0.5	--	--
10/21/93	80.60	71.46	9.14	--	--	--	<50	<0.5	<0.5	<0.5	<0.5	--	--
01/05/94	80.60	72.06	8.54	--	--	--	<50	4.0	<0.5	<0.5	<0.5	--	--
04/08/94	80.60	--	--	--	--	--	--	--	--	--	--	--	--
07/06/94	80.60	INACCESSIBLE	--	--	--	--	--	--	--	--	--	--	--
08/04/94	80.60	71.66	8.94	--	--	--	<50	<0.5	<0.5	<0.5	<0.5	--	--
10/05/94	80.60	INACCESSIBLE	--	--	--	--	--	--	--	--	--	--	--
01/18/95	80.60	73.50	7.10	--	--	--	<50	0.69	<0.5	<0.5	0.57	--	--
04/07/95	80.60	72.77	7.83	--	--	--	<50	1.8	<0.5	<0.5	<0.5	--	--
07/06/95	80.60	72.03	8.57	--	--	--	<50	<0.5	<0.5	<0.5	<0.5	--	--
10/11/95	80.60	71.54	9.06	--	--	--	<125	<1.2	<1.2	<1.2	<1.2	540	--
01/17/96	80.60	73.20	7.40	--	--	--	<50	<0.5	<0.5	<0.5	<0.5	180	--
04/05/96	80.60	72.70	7.90	--	--	--	<125	1.4	<1.2	<1.2	<1.2	700	--
07/23/96	80.60	71.86	8.74	--	--	--	<500	<5.0	<5.0	<5.0	<5.0	540	--
10/02/96	80.60	71.62	8.98	--	--	--	<100	<1.0	<1.0	<1.0	1.8	910	--
01/23/97	80.60	INACCESSIBLE	--	--	--	--	--	--	--	--	--	--	--
04/01/97	80.60	72.22	8.38	--	--	--	<250	<2.5	<2.5	<2.5	<2.5	640	--

Table 1
Groundwater Monitoring Data and Analytical Results
Chevron Service Station #9-1583
5509 Martin Luther King Way
Oakland, California

WELL ID/ DATE	TOC (ft.)	GWE (msl)	DTW (ft.)	SPHT (ft.)	TPH-D (ppb)	TPH-MO (ppb)	TPH-G (ppb)	B (ppb)	T (ppb)	E (ppb)	X (ppb)	MTBE (ppb)	TOG (ppb)
MW-6 (cont)													
07/09/97	80.60	INACCESSIBLE		--	--	--	--	--	--	--	--	--	--
10/07/97	80.60	71.71	8.89	--	--	--	<50	<0.5	<0.5	<0.5	<0.5	640	--
01/22/98	80.60	73.90	6.70	--	--	--	<50	<0.5	<0.5	<0.5	<0.5	200	--
04/02/98	80.60	72.79	7.81	--	--	--	<250	<2.5	<2.5	<2.5	<2.5	480	--
07/02/98	80.60	71.62	8.98	--	--	--	<50	<0.5	<0.5	<0.5	<0.5	420	--
10/02/98	80.60	71.68	8.92	--	--	--	<50	<0.5	<0.5	<0.5	<1.5	270	--
01/18/99	80.60	INACCESSIBLE		--	--	--	--	--	--	--	--	--	--
07/22/99	80.60	INACCESSIBLE		--	--	--	--	--	--	--	--	--	--
01/17/00	80.60	INACCESSIBLE		--	--	--	--	--	--	--	--	--	--
07/05/00	80.60	MONITORED/SAMPLED ANNUALLY		--	--	--	--	--	--	--	--	--	--
01/15/01	80.60	INACCESSIBLE - CAR PARKED OVER WELL		--	--	--	--	--	--	--	--	--	--
07/03/01	80.60	INACCESSIBLE - CAR PARKED OVER WELL		--	--	--	--	--	--	--	--	--	--
02/28/02	80.60	72.70	7.90	0.00	--	--	<50	<0.50	<0.50	<0.50	<1.5	55	--
07/08/02	80.60	MONITORED/SAMPLED ANNUALLY		--	--	--	--	--	--	--	--	--	--
01/01/03	80.60	INACCESSIBLE - VEHICLE PARKED OVER WELL		--	--	--	--	--	--	--	--	--	--
07/14/03	80.60	MONITORED/SAMPLED ANNUALLY		--	--	--	--	--	--	--	--	--	--
MW-7													
03/08/94	86.36	74.99	11.37	--	<10	4,100	1,200	440	31	73	200	--	--
07/06/94	86.36	--	--	--	--	--	--	--	--	--	--	--	--
08/04/94	86.36	73.86	12.50	--	--	--	120	15	<0.5	3.8	1.8	--	--
10/05/94	86.36	73.99	12.37	--	--	--	150	1.2	<0.5	1.2	1.7	--	--
01/18/95	86.36	74.82	11.54	--	--	--	260	11	<1.0	17	6.8	--	--
04/07/95	86.36	75.63	10.73	--	--	--	230	<0.5	<0.5	25	0.93	--	--
07/06/95	86.36	74.36	12.00	--	--	--	320	<1.0	<1.0	<1.0	<1.0	--	6,900
10/11/95	86.36	73.56	12.80	--	--	2,300 ¹	<50	<0.5	<0.5	<0.5	<0.5	120	--
01/17/96	86.36	75.90	10.46	--	--	1,700	<50	<0.5	<0.5	<0.5	<0.5	460	--
04/05/96	86.36	76.56	9.80	--	--	590	130	<0.5	<0.5	<0.5	<0.5	120	--
07/23/96	86.36	74.57	11.79	--	--	820	<500	<5.0	<5.0	<5.0	<0.5	1,200	--
10/02/96	86.36	73.10	13.26	--	--	1,500	<100	<1.0	<1.0	<1.0	<1.0	360	--
01/23/97	86.36	77.64	8.72	--	--	<500	<100	<1.0	<1.0	<1.0	<1.0	490	--
04/01/97	86.36	75.09	11.27	--	--	1,600	<250	<2.5	<2.5	<2.5	<2.5	1,200	--

Table 1
Groundwater Monitoring Data and Analytical Results
Chevron Service Station #9-1583
5509 Martin Luther King Way
Oakland, California

WELL ID/ DATE	TOC (ft.)	GWE (msl)	DTW (ft.)	SPHT (ft.)	TPH-D (ppb)	TPH-MO (ppb)	TPH-G (ppb)	B (ppb)	T (ppb)	E (ppb)	X (ppb)	MTBE (ppb)	TOG (ppb)
MW-7 (cont)													
07/09/97	86.36	73.92	12.44	--	--	5,700	<250	5.9	<2.5	<2.5	<2.5	1,200	--
10/07/97	86.36	73.44	12.92	--	--	<500	<50	<0.5	<0.5	<0.5	<0.5	240	--
01/22/98	86.36	75.14	11.22	--	--	<500	<50	<0.5	<0.5	<0.5	<0.5	400	--
04/02/98	86.36	75.67	10.69	--	--	<500	56	<0.5	<0.5	<0.5	<0.5	290	--
07/02/98	86.36	75.94	10.42	--	--	<500	<50	<0.5	<0.5	<0.5	<0.5	380	--
10/02/98	86.36	74.14	12.22	--	--	1,700	<50	<0.5	<0.5	<0.5	<1.5	660	--
01/18/99	86.36	75.36	11.00	--	--	543	<100	<1.0	<1.0	<1.0	<1.0	281/296 ²	--
07/22/99	86.36	74.06	12.30	--	--	--	<50	<0.5	<0.5	<0.5	<0.5	155	--
01/17/00	86.36	75.84	10.52	--	256 ¹	1,040	<50	<0.5	<0.5	<0.5	<0.5	104	--
07/05/00	86.36	74.23	12.13	0.00	--	1,400 ⁴	<50	<0.50	<0.50	<0.50	<0.50	110	--
01/15/01	86.36	75.23	11.13	0.00	--	2,700	<50.0	<0.500	<0.500	<0.500	<0.500	84.3	--
07/03/01	86.36	74.47	11.89	0.00	--	760 ⁷	<50	<0.50	<0.50	<0.50	<0.50	27	--
02/28/02	86.36	75.26	11.10	0.00	--	<1,000	<50	<0.50	<0.50	<0.50	<1.5	66	--
07/08/02	86.36	74.05	12.31	0.00	--	1,400	<50	<0.50	<0.50	<0.50	<1.5	49	--
01/01/03	86.36	76.65	9.71	0.00	--	1,300	<50	<0.50	<0.50	<0.50	<1.5	35	--
07/14/03 ⁸	86.36	74.01	12.35	0.00	--	130	<50	<0.5	<0.5	<0.5	<0.5	20	--
MW-8													
03/08/94	85.93	75.06	10.87	--	<10	<100	28,000	2,900	1,300	1,200	6,800	--	--
07/06/94	85.93	--	--	--	--	--	--	--	--	--	--	--	--
08/04/94	85.93	73.77	12.16	--	--	--	22,000	3,000	260	870	4,400	--	--
10/05/94	85.93	72.71	13.22	--	--	--	12,000	1,800	34	4.6	890	--	--
01/18/95	85.93	75.51	10.42	--	--	--	19,000	1,000	65	1,100	3,500	--	--
04/07/95	85.93	75.48	10.45	--	--	--	14,000	310	<25	720	1,700	--	--
07/06/95	85.93	74.30	11.63	--	--	--	19,000	280	<50	1,200	2,600	--	--
10/11/95	85.93	73.51	12.42	--	--	--	6,100	140	5.5	320	280	1,200	--
01/17/96	85.93	75.95	9.98	--	--	<500	12,000	86	<20	590	1,400	1,100	--
04/05/96	85.93	75.60	10.33	--	--	<500	7,500	180	23	410	480	560	--
07/23/96	85.93	74.56	11.37	--	--	<500	3,800	47	<5.0	350	84	1,800	--
10/02/96	85.93	73.90	12.03	--	--	<500	4,400	65	<5.0	140	28	1,500	--
01/23/97	85.93	77.73	8.20	--	--	<500	3,800	36	5.9	140	36	910	--
04/01/97	85.93	75.80	10.13	--	--	<500	6,100	43	<20	380	76	1,800	--

Table 1
Groundwater Monitoring Data and Analytical Results
Chevron Service Station #9-1583
5509 Martin Luther King Way
Oakland, California

WELL ID/ DATE	TOC (ft.)	GWE (msl)	DTW (ft.)	SPHT (ft.)	TPH-D (ppb)	TPH-MO (ppb)	TPH-G (ppb)	B (ppb)	T (ppb)	E (ppb)	X (ppb)	MTBE (ppb)	TOG (ppb)
MW-8 (cont)													
07/09/97	85.93	73.77	12.16	--	--	<500	7,300	48	<25	120	<25	2,400	--
10/07/97	85.93	73.77	12.16	--	--	<500	3,100	<10	<10	67	<10	1,400	--
01/22/98	85.93	75.83	10.10	--	--	<500	1,900	5.5	8.3	120	17	780	--
04/02/98	85.93	75.55	10.38	--	--	<500	2,900	43	19	110	<10	800	--
07/02/98	85.93	74.78	11.15	--	--	<500	5,000	31	<10	120	15	780	--
10/02/98	85.93	74.03	11.90	--	--	1,200 ¹	2,200	6.5	<0.5	21	2.6	140	--
01/18/99	85.93	75.12	10.81	--	554	<250	2,870	<5.0	<5.0	9.02	<5.0	476/478 ²	--
07/22/99	85.93	74.38	11.55	--	--	--	2,190	<1.0	<1.0	3.51	1.61	228	--
01/17/00	85.93	75.06	10.87	--	955 ¹	<500	1,220	1.3	1.56	1.56	1.87	344	--
07/05/00	85.93	74.55	11.38	0.00	--	260 ⁵	1,900 ³	15	6.6	<5.0	<5.0	170	--
01/15/01	85.93	75.59	10.34	0.00	--	<250	2,820	<1.00	<1.00	5.13	3.90	110	--
07/03/01	85.93	74.77	11.16	0.00	--	<250	1,900 ³	6.0	<5.0	<5.0	<5.0	46	--
02/28/02	85.93	75.26	10.67	0.00	--	<1,000	1,500	4.6	<2.0	0.80	2.2	56	--
07/08/02	85.93	74.30	11.63	0.00	--	<400	2,500	4.2	0.85	0.68	2.5	46	--
01/01/03	85.93	76.01	9.92	0.00	--	<400	1,300	2.1	0.66	1.1	2.1	45	--
07/14/03 ^R	85.93	74.27	11.66	0.00	--	160	1,900	<0.5	<0.5	<0.5	<0.5	58	--
TRIP BLANK													
03/12/90	--	--	--	--	--	--	<50	<0.3	<0.3	<0.3	<0.6	--	--
02/08/91	--	--	--	--	--	--	<50	<0.5	<0.5	<0.5	<0.5	--	--
05/08/91	--	--	--	--	--	--	<50	<0.5	<0.5	<0.5	<0.5	--	--
08/12/91	--	--	--	--	--	--	<50	<0.5	<0.5	<0.5	<0.5	--	--
11/07/91	--	--	--	--	--	--	<50	<0.5	<0.5	<0.5	<0.5	--	--
02/05/92	--	--	--	--	--	--	<50	<0.5	<0.5	<0.5	<0.5	--	--
05/13/92	--	--	--	--	--	--	<50	<0.5	<0.5	<0.5	<0.5	--	--
07/17/92	--	--	--	--	--	--	<50	<0.5	<0.5	<0.5	<0.5	--	--
10/05/92	--	--	--	--	--	--	<50	<0.5	<0.5	<0.5	<0.5	--	--
11/11/92	--	--	--	--	--	--	--	--	--	--	--	--	--
11/17/92	--	--	--	--	--	--	--	--	--	--	--	--	--
11/29/92	--	--	--	--	--	--	--	--	--	--	--	--	--
12/01/92	--	--	--	--	--	--	--	--	--	--	--	--	--
12/29/92	--	--	--	--	--	--	--	--	--	--	--	--	--

Table 1
Groundwater Monitoring Data and Analytical Results
Chevron Service Station #9-1583
5509 Martin Luther King Way
Oakland, California

WELL ID/ DATE	TOC (ft.)	GWE (msl)	DTW (ft.)	SPHT (ft.)	TPH-D (ppb)	TPH-MO (ppb)	TPH-G (ppb)	B (ppb)	T (ppb)	E (ppb)	X (ppb)	MTBE (ppb)	TOG (ppb)
TRIP BLANK (cont)													
01/05/93	--	--	--	--	--	--	--	--	--	--	--	--	--
01/08/93	--	--	--	--	--	--	<50	<0.5	<0.5	<0.5	<0.5	--	--
02/02/93	--	--	--	--	--	--	--	--	--	--	--	--	--
04/14/93	--	--	--	--	--	--	<50	<0.5	<0.5	<0.5	<0.5	--	--
08/06/93	--	--	--	--	--	--	<50	<0.5	<0.5	<0.5	<0.5	--	--
10/21/93	--	--	--	--	--	--	<50	<0.5	<0.5	<0.5	<0.5	--	--
01/05/94	--	--	--	--	--	--	<50	<0.5	<0.5	<0.5	<0.5	--	--
04/08/94	--	--	--	--	--	--	<50	<0.5	<0.5	<0.5	<0.5	--	--
07/06/94	--	--	--	--	--	--	<50	<0.5	<0.5	<0.5	<0.5	--	--
08/04/94	--	--	--	--	--	--	<50	<0.5	<0.5	<0.5	<0.5	--	--
10/05/94	--	--	--	--	--	--	<50	<0.5	<0.5	<0.5	<0.5	--	--
01/18/95	--	--	--	--	--	--	<50	<0.5	<0.5	<0.5	<0.5	--	--
04/07/95	--	--	--	--	--	--	<50	<0.5	<0.5	<0.5	<0.5	--	--
07/06/95	--	--	--	--	--	--	<50	<0.5	<0.5	<0.5	<0.5	--	--
10/11/95	--	--	--	--	--	--	<50	<0.5	<0.5	<0.5	<0.5	<2.5	--
01/17/96	--	--	--	--	--	--	<50	<0.5	<0.5	<0.5	<0.5	--	--
04/05/96	--	--	--	--	--	--	<50	<0.5	<0.5	<0.5	<0.5	<2.5	--
07/23/96	--	--	--	--	--	--	<50	<0.5	<0.5	<0.5	<0.5	<2.5	--
10/02/96	--	--	--	--	--	--	<50	<0.5	<0.5	<0.5	<0.5	--	--
01/23/97	--	--	--	--	--	--	<50	<0.5	<0.5	<0.5	<0.5	<2.5	--
04/01/97	--	--	--	--	--	--	<50	<0.5	<0.5	<0.5	<0.5	<2.5	--
07/09/97	--	--	--	--	--	--	<50	<0.5	<0.5	<0.5	<0.5	<2.5	--
10/07/97	--	--	--	--	--	--	<50	<0.5	<0.5	<0.5	<0.5	<2.5	--
01/22/98	--	--	--	--	--	--	<50	<0.5	<0.5	<0.5	<0.5	<2.5	--
04/02/98	--	--	--	--	--	--	<50	<0.5	<0.5	<0.5	<0.5	<2.5	--
07/02/98	--	--	--	--	--	--	<50	<0.5	<0.5	<0.5	<0.5	<2.5	--
10/02/98	--	--	--	--	--	--	<50	<0.5	<0.5	<0.5	<1.5	<2.5	--
01/18/99	--	--	--	--	--	--	<50	<0.5	<0.5	<0.5	<0.5	<2.0	--
07/05/00	--	--	--	--	--	--	<50	<0.50	<0.50	<0.50	<0.50	<2.5	--
01/15/01	--	--	--	--	--	--	<50.0	<0.500	<0.500	<0.500	<0.500	<2.50	--
07/03/01	--	--	--	--	--	--	<50	<0.50	<0.50	<0.50	<0.50	<2.5	--

Table 1
Groundwater Monitoring Data and Analytical Results
Chevron Service Station #9-1583
5509 Martin Luther King Way
Oakland, California

WELL ID/ DATE	TOC (ft.)	GWE (msl)	DTW (ft.)	SPHT (ft.)	TPH-D (pph)	TPH-MO (ppb)	TPH-G (ppb)	B (ppb)	T (ppb)	E (ppb)	X (ppb)	MTBE (ppb)	TOG (ppb)
QA													
02/28/02	--	--	--	--	--	--	<50	<0.50	<0.50	<0.50	<1.5	<2.5	--
07/08/02	--	--	--	--	--	--	<50	<0.50	<0.50	<0.50	<1.5	<2.5	--
01/01/03	--	--	--	--	--	--	<50	<0.50	<0.50	<0.50	<1.5	<2.5	--
07/14/03 ⁸	--	--	--	--	--	--	<50	<0.5	<0.5	<0.5	<0.5	<0.5	--

Table 1
Groundwater Monitoring Data and Analytical Results
Chevron Service Station #9-1583
5509 Martin Luther King Way
Oakland, California

EXPLANATIONS:

Groundwater monitoring data and laboratory analytical results prior to July 5, 2000, were compiled from reports prepared by Blaine Tech Services, Inc.

TOC = Top of Casing

(ft.) = Feet

GWE = Groundwater Elevation

(msl) = Mean sea level

DTW = Depth to Water

SPHT = Separate Phase Hydrocarbon Thickness

TPH-D = Total Petroleum Hydrocarbons as Diesel

TPH-MO = Total Petroleum Hydrocarbons as Motor Oil

TPH-G = Total Petroleum Hydrocarbons as Gasoline

B = Benzene

T = Toluene

E = Ethylbenzene

X = Xylenes

MTBE = Methyl tertiary butyl ether

TOG = Total Oil & Grease

(ppb) = Parts per billion

-- = Not Measured/Not Analyzed

QA = Quality Assurance/Trip Blank

¹ Laboratory report indicates an unidentified hydrocarbon.

² Confirmation run.

³ Laboratory report indicates gasoline C6-C12.

⁴ Laboratory report indicates motor oil C16-C36.

⁵ Laboratory report indicates unidentified hydrocarbons C9-C24.

⁶ Laboratory report indicates hydrocarbon pattern is present in the requested fuel quantitation range but does not resemble the pattern of the requested fuel. The pattern more closely resembles that of a heavier fuel.

⁷ Laboratory report indicates unidentified hydrocarbons >C16.

⁸ BTEX and MTBE by EPA Method 8260.

Table 2
Groundwater Analytical Results - Oxygenate Compounds
Chevron Service Station #9-1583
5509 Martin Luther King Way
Oakland, California

WELL ID	DATE	ETHANOL (ppb)	TBA (ppb)	MTBE (ppb)	DIPE (ppb)	ETBE (ppb)	TAME (ppb)
MW-1	07/14/03	<50	--	5	--	--	--
MW-2	07/14/03	<50	--	<0.5	--	--	--
MW-3	07/14/03	<50	--	43	--	--	--
MW-4	07/14/03	SAMPLED ANNUALLY		--	--	--	--
MW-5	07/14/03	SAMPLED ANNUALLY		--	--	--	--
MW-6	07/14/03	SAMPLED ANNUALLY		--	--	--	--
MW-7	07/14/03	<50	--	20	--	--	--
MW-8	07/14/03	<50	--	58	--	--	--

EXPLANATIONS:

TBA = Tertiary butyl alcohol
MTBE = Methyl tertiary butyl ether
DIPE = Di-isopropyl ether
ETBE = Ethyl tertiary butyl ether
TAME = Tertiary amyl methyl ether
(ppm) = Parts per million
(ppb) = Parts per billion
-- = Not Analyzed

ANALYTICAL METHODS:

EPA Method 8260 for Oxygenate Compounds

STANDARD OPERATING PROCEDURE - GROUNDWATER SAMPLING

Gettler-Ryan Inc. field personnel adhere to the following procedures for the collection and handling of groundwater samples prior to analysis by the analytical laboratory. Prior to sample collection, the type of analysis to be performed is determined. Loss prevention of volatile compounds is controlled and sample preservation for subsequent analysis is maintained.

Prior to sampling, the presence or absence of free-phase hydrocarbons is determined using an interface probe. Product thickness, if present, is measured to the nearest 0.01 foot and is noted in the field notes. In addition, all depth to water level measurements are collected with a static water level indicator and are also recorded in the field notes, prior to purging and sampling any wells.

After water levels are collected and prior to sampling, if purging is to occur, each well is purged a minimum of three well casing volumes of water using pre-cleaned pumps (stack, suction, Grundfos), or disposable bailers. Temperature, pH and electrical conductivity are measured a minimum of three times during the purging. Purging continues until these parameters stabilize.

Groundwater samples are collected using disposable bailers. The water samples are transferred from the bailer into appropriate containers. Pre-preserved containers, supplied by analytical laboratories, are used when possible. When pre-preserved containers are not available, the laboratory is instructed to preserve the sample as appropriate. Duplicate samples are collected for the laboratory to use in maintaining quality assurance/quality control standards. The samples are labeled to include the job number, sample identification, collection date and time, analysis, preservation (if any), and the sample collector's initials. The water samples are placed in a cooler, maintained at 4°C for transport to the laboratory. Once collected in the field, all samples are maintained under chain of custody until delivered to the laboratory.

The chain of custody document includes the job number, type of preservation, if any, analysis requested, sample identification, date and time collected, and the sample collector's name. The chain of custody is signed and dated (including time of transfer) by each person who receives or surrenders the samples, beginning with the field personnel and ending with the laboratory personnel.

A laboratory supplied trip blank accompanies each sampling set. For sampling sets greater than 20 samples, 5% trip blanks are included. The trip blank is analyzed for some or all of the same compounds as the groundwater samples.

As requested by Chevron Products Company, the purge water and decontamination water generated during sampling activities is transported by IWM to McKittrick Waste Management located in McKittrick, California.



GETTLER - RYAN INC.

WELL MONITORING/SAMPLING FIELD DATA SHEET

Client/Facility #: ChevronTexaco #9-1583 Job Number: 386506
 Site Address: 5509 Martin Luther King Way Event Date: 7.14.03 (inclusive)
 City: Oakland, CA Sampler: P.O.

Well ID: MW-1
 Well Diameter: 2 1/8 in.
 Total Depth: 1938 ft.
 Depth to Water: 10.30 ft.
9.08

Date Monitored: 7.14 Well Condition: OK

Volume	3/4"= 0.02	1"= 0.04	2"= 0.17	3"= 0.38
Factor (VF)	4"= 0.66	5"= 1.02	6"= 1.50	12"= 5.80

xVF 38 = 3.45 x3 (case volume) = Estimated Purge Volume: 10.5 gal.

Purge Equipment:
 Disposable Bailer X
 Stainless Steel Bailer _____
 Stack Pump _____
 Suction Pump _____
 Grundfos _____
 Other: _____

Sampling Equipment:
 Disposable Bailer X
 Pressure Bailer _____
 Discrete Bailer _____
 Other: _____

Time Started: _____ (2400 hrs)
 Time Bailed: _____ (2400 hrs)
 Depth to Product: _____ ft
 Depth to Water: _____ ft
 Hydrocarbon Thickness: _____ ft
 Visual Confirmation/Description: _____
 Skimmer / Absorbant Sock (circle one)
 Amt Removed from Skimmer: _____ gal
 Amt Removed from Well: _____ gal
 Product Transferred to: _____

Start Time (purge): 0952 Weather Conditions: clear
 Sample Time/Date: 1021 / 7.14.03 Water Color: clear Odor: no
 Purging Flow Rate: ~ gpm. Sediment Description: _____
 Did well de-water? no If yes, Time: _____ Volume: ~ gal.

Time (2400 hr.)	Volume (gal.)	pH	Conductivity (umhos/cm)	Temperature (°F)	D.O. (mg/L)	ORP (mV)
<u>0959</u>	<u>3.5</u>	<u>7.34</u>	<u>363</u>	<u>18.0</u>		
<u>1006</u>	<u>7</u>	<u>7.29</u>	<u>370</u>	<u>17.9</u>		
<u>1013</u>	<u>10.5</u>	<u>7.24</u>	<u>376</u>	<u>17.9</u>		

LABORATORY INFORMATION

SAMPLE ID	(#) CONTAINER	REFRIG.	PRESERV. TYPE	LABORATORY	ANALYSES
<u>MW-1</u>	<u>6 x vial</u>	<u>YES</u>	<u>HCL</u>	<u>LANCASTER</u>	<u>TPH-G(8015)/BTEX+MTBE(8260)/ETHANOL(8260)</u>
<u>MW-</u>	<u>x amber</u>	<u>YES</u>	<u>NP</u>	<u>LANCASTER</u>	<u>TPH-MO</u>

COMMENTS: _____

Add/Replaced Lock: _____ Add/Replaced Plug: _____ Size: _____



GETTLER-RYAN INC.

WELL MONITORING/SAMPLING FIELD DATA SHEET

Client/Facility #: ChevronTexaco #9-1583 Job Number: 386506
 Site Address: 5509 Martin Luther King Way Event Date: 7-14-03 (inclusive)
 City: Oakland, CA Sampler: P.O.

Well ID: MW-2 Date Monitored: 7-14 Well Condition: OK
 Well Diameter: 2 1/8 in.
 Total Depth: 1870 ft.
 Depth to Water: 10.52 ft.
7.68 x VF .38 = 2.91 x3 (case volume) = Estimated Purge Volume: 8.5 gal.

Volume	3/4"= 0.02	1"= 0.04	2"= 0.17	3"= 0.38
Factor (VF)	4"= 0.66	5"= 1.02	6"= 1.50	12"= 5.80

Purge Equipment:
 Disposable Bailer X
 Stainless Steel Bailer _____
 Stack Pump _____
 Suction Pump _____
 Grundfos _____
 Other: _____

Sampling Equipment:
 Disposable Bailer X
 Pressure Bailer _____
 Discrete Bailer _____
 Other: _____

Time Started: _____ (2400 hrs)
 Time Bailed: _____ (2400 hrs)
 Depth to Product: _____ ft
 Depth to Water: _____ ft
 Hydrocarbon Thickness: _____ ft
 Visual Confirmation/Description: _____
 Skimmer / Absorbent Sock (circle one)
 Amt Removed from Skimmer: _____ gal
 Amt Removed from Well: _____ gal
 Product Transferred to: _____

Start Time (purge): 1036 Weather Conditions: clear
 Sample Time/Date: 1101 / 7-14-03 Water Color: clear Odor: no
 Purging Flow Rate: _____ gpm. Sediment Description: _____
 Did well de-water? no If yes, Time: _____ Volume: _____ gal.

Time (2400 hr.)	Volume (gal.)	pH	Conductivity (umhos/cm)	Temperature (°F)	D.O. (mg/L)	ORP (mV)
<u>1042</u>	<u>3</u>	<u>7.19</u>	<u>411</u>	<u>18.3</u>		
<u>1048</u>	<u>6</u>	<u>7.16</u>	<u>416</u>	<u>18.2</u>		
<u>1054</u>	<u>8.5</u>	<u>7.12</u>	<u>423</u>	<u>18.2</u>		

LABORATORY INFORMATION

SAMPLE ID	(#) CONTAINER	REFRIG.	PRESERV. TYPE	LABORATORY	ANALYSES
MW-2	6 x vov vial	YES	HCL	LANCASTER	TPH-G(8015)/BTEX+MTBE(8260)/ETHANOL(8260)
MW-	x amber	YES	NP	LANCASTER	TPH-MO

COMMENTS: _____

Add/Replaced Lock: _____ Add/Replaced Plug: _____ Size: _____



GETTLER - RYAN INC.

WELL MONITORING/SAMPLING FIELD DATA SHEET

Client/Facility #: ChevronTexaco #9-1583 Job Number: 386506
 Site Address: 5509 Martin Luther King Way Event Date: 7.14.03 (inclusive)
 City: Oakland, CA Sampler: DO.

Well ID: MW-3 Date Monitored: 7.14 Well Condition: OK

Well Diameter: 2 1/3 in.

Total Depth: 19.03 ft.

Depth to Water: 13.02 ft.

Volume	3/4"= 0.02	1"= 0.04	2"= 0.17	3"= 0.38
Factor (VF)	4"= 0.66	5"= 1.02	6"= 1.50	12"= 5.80

6.01 xVF .38 = 2.28 x3 (case volume) = Estimated Purge Volume: 7 gal.

Purge Equipment:

Disposable Bailer x
 Stainless Steel Bailer _____
 Stack Pump _____
 Suction Pump _____
 Grundfos _____
 Other: _____

Sampling Equipment:

Disposable Bailer x
 Pressure Bailer _____
 Discrete Bailer _____
 Other: _____

Time Started: _____ (2400 hrs)
 Time Bailed: _____ (2400 hrs)
 Depth to Product: _____ ft
 Depth to Water: _____ ft
 Hydrocarbon Thickness: _____ ft
 Visual Confirmation/Description: _____
 Skimmer / Absorbant Sock (circle one)
 Amt Removed from Skimmer: _____ gal
 Amt Removed from Well: _____ gal
 Product Transferred to: _____

Start Time (purge): 1114 Weather Conditions: clear
 Sample Time/Date: 1136 17.14.03 Water Color: cloudy/clear Odor: no
 Purging Flow Rate: _____ gpm. Sediment Description: _____
 Did well de-water? no If yes, Time: _____ Volume: _____ gal.

Time (2400 hr.)	Volume (gal.)	pH	Conductivity (umhos/cm)	Temperature (°F)	D.O. (mg/L)	ORP (mV)
<u>1114</u>	<u>2.5</u>	<u>7.61</u>	<u>422</u>	<u>18.6</u>		
<u>1124</u>	<u>5</u>	<u>7.55</u>	<u>426</u>	<u>18.6</u>		
<u>1128</u>	<u>7</u>	<u>7.51</u>	<u>429</u>	<u>18.5</u>		

LABORATORY INFORMATION

SAMPLE ID	(#) CONTAINER	REFRIG.	PRESERV. TYPE	LABORATORY	ANALYSES
MW-3	6 x vial	YES	HCL	LANCASTER	TPH-G(8015)/BTEX+MTBE(8260)/ETHANOL(8260)
MW-	x amber	YES	NP	LANCASTER	TPH-MO

COMMENTS:

Add/Replaced Lock: _____ Add/Replaced Plug: _____ Size: _____



GETTLER - RYAN INC.

WELL MONITORING/SAMPLING FIELD DATA SHEET

Client/Facility #: ChevronTexaco #9-1583 Job Number: 386506
 Site Address: 5509 Martin Luther King Way Event Date: 7-17-03 (inclusive)
 City: Oakland, CA Sampler: P.O.

Well ID: MW-7
 Well Diameter: (2) 1.3 in.
 Total Depth: 19.10 ft.
 Depth to Water: 12.35 ft.
6.75

Date Monitored: 7-17 Well Condition: OK

Volume	3/4"= 0.02	1"= 0.04	2"= 0.17	3"= 0.38
Factor (VF)	4"= 0.66	5"= 1.02	6"= 1.50	12"= 5.80

$xVF = .17 = 1.14$ x3 (case volume) = Estimated Purge Volume: 3.5 gal.

Purge Equipment:
 Disposable Bailer X
 Stainless Steel Bailer _____
 Stack Pump _____
 Suction Pump _____
 Grundfos _____
 Other: _____

Sampling Equipment:
 Disposable Bailer X
 Pressure Bailer _____
 Discrete Bailer _____
 Other: _____

Time Started: _____ (2400 hrs)
 Time Bailed: _____ (2400 hrs)
 Depth to Product: _____ ft
 Depth to Water: _____ ft
 Hydrocarbon Thickness: _____ ft
 Visual Confirmation/Description: _____
 Skimmer / Absorbant Sock (circle one)
 Amt Removed from Skimmer: _____ gal
 Amt Removed from Well: _____ gal
 Product Transferred to: _____

Start Time (purge): 1150 Weather Conditions: clear
 Sample Time/Date: 1203 / 7-17-03 Water Color: clear Odor: no
 Purging Flow Rate: - gpm. Sediment Description: -
 Did well de-water? no If yes, Time: _____ Volume: _____ gal.

Time (2400 hr.)	Volume (gal.)	pH	Conductivity (umhos/cm)	Temperature (°F)	D.O. (mg/L)	ORP (mV)
<u>1152</u>	<u>1</u>	<u>7.10</u>	<u>336</u>	<u>18.3</u>		
<u>1154</u>	<u>2</u>	<u>7.05</u>	<u>342</u>	<u>18.3</u>		
<u>1157</u>	<u>2.5</u>	<u>7.01</u>	<u>349</u>	<u>18.2</u>		

LABORATORY INFORMATION

SAMPLE ID	(#) CONTAINER	REFRIG.	PRESERV. TYPE	LABORATORY	ANALYSES
<u>MW-7</u>	<u>6</u> x vov vial	<u>YES</u>	<u>HCL</u>	<u>LANCASTER</u>	<u>TPH-G(8015)/BTEX+MTBE(8260)/ETHANOL(8260)</u>
<u>MW-7</u>	<u>2</u> x amber	<u>YES</u>	<u>NP</u>	<u>LANCASTER</u>	<u>TPH-MO</u>

COMMENTS: _____

Add/Replaced Lock: _____

Add/Replaced Plug: _____ Size: _____



GETTLER - RYAN INC.

WELL MONITORING/SAMPLING FIELD DATA SHEET

Client/Facility #: ChevronTexaco #9-1583 Job Number: 386506
 Site Address: 5509 Martin Luther King Way Event Date: 7-14-03 (inclusive)
 City: Oakland, CA Sampler: D.O.

Well ID: MW-8
 Well Diameter: 2 1/3 in.
 Total Depth: 18.71 ft.
 Depth to Water: 11.66 ft.
7.05 xVF 1.17 = 1.19 x3 (case volume) = Estimated Purge Volume: 3.5 gal.

Date Monitored: 7-14 Well Condition: OK

Volume	3/4"= 0.02	1"= 0.04	2"= 0.17	3"= 0.38
Factor (VF)	4"= 0.66	5"= 1.02	6"= 1.50	12"= 5.80

Purge Equipment:

Disposable Bailer X
 Stainless Steel Bailer _____
 Stack Pump _____
 Suction Pump _____
 Grundfos _____
 Other: _____

Sampling Equipment:

Disposable Bailer X
 Pressure Bailer _____
 Discrete Bailer _____
 Other: _____

Time Started: _____ (2400 hrs)
 Time Bailed: _____ (2400 hrs)
 Depth to Product: _____ ft.
 Depth to Water: _____ ft.
 Hydrocarbon Thickness: _____ ft.
 Visual Confirmation/Description: _____
 Skimmer / Absorbant Sock (circle one)
 Amt Removed from Skimmer: _____ gal
 Amt Removed from Well: _____ gal
 Product Transferred to: _____

Start Time (purge): 1214 Weather Conditions: clear
 Sample Time/Date: 1228 7-14-03 Water Color: clear Odor: no
 Purging Flow Rate: 2 gpm. Sediment Description: _____
 Did well de-water? no If yes, Time: _____ Volume: _____ gal.

Time (2400 hr.)	Volume (gal.)	pH	Conductivity (umhos/cm)	Temperature (°F)	D.O. (mg/L)	ORP (mV)
<u>1216</u>	<u>1</u>	<u>7.88</u>	<u>400</u>	<u>17.8</u>		
<u>1218</u>	<u>2</u>	<u>7.80</u>	<u>406</u>	<u>17.7</u>		
<u>1221</u>	<u>3.5</u>	<u>7.75</u>	<u>410</u>	<u>17.7</u>		

LABORATORY INFORMATION

SAMPLE ID	(#) CONTAINER	REFRIG.	PRESERV. TYPE	LABORATORY	ANALYSES
<u>MW-8</u>	<u>6 x vov vial</u>	<u>YES</u>	<u>HCL</u>	<u>LANCASTER</u>	<u>TPH-G(8015)/BTEX+MTBE(8260)/ETHANOL(8260)</u>
<u>MW-8</u>	<u>2 x amber</u>	<u>YES</u>	<u>NP</u>	<u>LANCASTER</u>	<u>TPH-MO</u>

COMMENTS:

Add/Replaced Lock: _____

Add/Replaced Plug: _____ Size: _____

ANALYTICAL RESULTS

Prepared for:

ChevronTexaco
6001 Bollinger Canyon Rd L4310
San Ramon CA 94583
925-842-8582

Prepared by:

Lancaster Laboratories
2425 New Holland Pike
Lancaster, PA 17605-2425

RECEIVED
JUL 17 2003

GETTLER RYAN INC.
GENERAL CONTRACTORS

SAMPLE GROUP

The sample group for this submittal is 859702. Samples arrived at the laboratory on Thursday, July 17, 2003. The PO# for this group is 99011184 and the release number is STREICH.

<u>Client Description</u>		<u>Lancaster Labs Number</u>
QA-T-030714	NA Water	4083318
MW-1-W-030714	Grab Water	4083319
MW-2-W-030714	Grab Water	4083320
MW-3-W-030714	Grab Water	4083321
MW-7-W-030714	Grab Water	4083322
MW-8-W-030714	Grab Water	4083323

ELECTRONIC Gettler-Ryan
COPY TO
1 COPY TO Cambria C/O Gettler- Ryan

Attn: Cheryl Hansen

Attn: Deanna L. Harding

Questions? Contact your Client Services Representative
Teresa L Cunningham at (717) 656-2300.

Respectfully Submitted,



Susan M. Croyle
Senior Chemist, Coordinator

Lancaster Laboratories Sample No. WW 4083318

Collected: 07/14/2003 00:00

Account Number: 10904

Submitted: 07/17/2003 09:00

ChevronTexaco

Reported: 07/30/2003 at 12:36

6001 Bollinger Canyon Rd L4310

Discard: 08/30/2003

QA-T-030714

NA

Water

San Ramon CA 94583

Facility# 91583 Job# 386506

GRD

5509 ML King Hwy Oakland T0600100348 QA

QAMAR

CAT No.	Analysis Name	CAS Number	As Received Result	As Received		Units	Dilution Factor
				Method	Detection Limit		
01728	TPH-GRO - Waters	n.a.	N.D.		50.	ug/l	1
	The reported concentration of TPH-GRO does not include MTBE or other gasoline constituents eluting prior to the C6 (n-hexane) TPH-GRO range start time. A site-specific MSD sample was not submitted for the project. A LCS/LCSD was performed to demonstrate precision and accuracy at a batch level.						
01594	BTEX+5 Oxygenates+EDC+EDB+ETOH						
02010	Methyl Tertiary Butyl Ether	1634-04-4	N.D.		0.5	ug/l	1
05401	Benzene	71-43-2	N.D.		0.5	ug/l	1
05407	Toluene	108-88-3	N.D.		0.5	ug/l	1
05415	Ethylbenzene	100-41-4	N.D.		0.5	ug/l	1
06310	Xylene (Total)	1330-20-7	N.D.		0.5	ug/l	1

State of California Lab Certification No. 2116

Laboratory Chronicle

CAT No.	Analysis Name	Method	Analysis		Analyst	Dilution Factor
			Trial#	Date and Time		
01728	TPH-GRO - Waters	N. CA LUFT Gasoline Method	1	07/18/2003 10:09	K. Robert Caulfeild-James	1
01594	BTEX+5 Oxygenates+EDC+EDB+ETOH	SW-846 8260B	1	07/24/2003 09:49	Seth J Good	1
01146	GC VOA Water Prep	SW-846 5030B	1	07/18/2003 10:09	K. Robert Caulfeild-James	n.a.
01163	GC/MS VOA Water Prep	SW-846 5030B	1	07/24/2003 09:49	Seth J Good	n.a.

Lancaster Laboratories Sample No. WW 4083319

Collected: 07/14/2003 10:21 by DO

Account Number: 10904

Submitted: 07/17/2003 09:00

ChevronTexaco

Reported: 07/30/2003 at 12:36

6001 Bollinger Canyon Rd L4310

Discard: 08/30/2003

MW-1-W-030714

Grab Water

San Ramon CA 94583

Facility# 91583 Job# 386506

GRD

5509 ML King Hwy Oakland T0600100348 MW-1

1MLKW

CAT No.	Analysis Name	CAS Number	As Received Result	As Received Method Detection Limit	Units	Dilution Factor
01728	TPH-GRO - Waters	n.a.	N.D.	50.	ug/l	1
The reported concentration of TPH-GRO does not include MTBE or other gasoline constituents eluting prior to the C6 (n-hexane) TPH-GRO range start time. A site-specific MSD sample was not submitted for the project. A LCS/LCSD was performed to demonstrate precision and accuracy at a batch level.						
01594	BTEX+5 Oxygenates+EDC+EDB+ETOH					
01587	Ethanol	64-17-5	N.D.	50.	ug/l	1
02010	Methyl Tertiary Butyl Ether	1634-04-4	5.	0.5	ug/l	1
05401	Benzene	71-43-2	N.D.	0.5	ug/l	1
05407	Toluene	108-88-3	N.D.	0.5	ug/l	1
05415	Ethylbenzene	100-41-4	N.D.	0.5	ug/l	1
06310	Xylene (Total)	1330-20-7	N.D.	0.5	ug/l	1

State of California Lab Certification No. 2116

Laboratory Chronicle

CAT No.	Analysis Name	Method	Trial#	Analysis Date and Time	Analyst	Dilution Factor
01728	TPH-GRO - Waters	N. CA LUFT Gasoline Method	1	07/18/2003 13:43	K. Robert Caulfeild-James	1
01594	BTEX+5 Oxygenates+EDC+EDB+ETOH	SW-846 8260B	1	07/23/2003 21:24	John B Kiser	1
01146	GC VOA Water Prep	SW-846 5030B	1	07/18/2003 13:43	K. Robert Caulfeild-James	n.a.
01163	GC/MS VOA Water Prep	SW-846 5030B	1	07/23/2003 21:24	John B Kiser	n.a.



Analysis Report

2425 New Holland Pike, PO Box 12425, Lancaster, PA 17605-2425 • 717-656-2300 Fax: 717-656-2681 • www.lancasterlabs.com

Page 1 of 1

Lancaster Laboratories Sample No. WW 4083320

Collected: 07/14/2003 11:01 by DO

Account Number: 10904

Submitted: 07/17/2003 09:00

ChevronTexaco

Reported: 07/30/2003 at 12:36

6001 Bollinger Canyon Rd L4310

Discard: 08/30/2003

MW-2-W-030714

Grab

Water

San Ramon CA 94583

Facility# 91583 Job# 386506

GRD

5509 ML King Hwy Oakland T0600100348 MW-2

2MLKW

CAT No.	Analysis Name	CAS Number	As Received Result	As Received Method Detection Limit	Units	Dilution Factor
01728	TPH-GRO - Waters	n.a.	N.D.	50.	ug/l	1
The reported concentration of TPH-GRO does not include MTBE or other gasoline constituents eluting prior to the C6 (n-hexane) TPH-GRO range start time. A site-specific MSD sample was not submitted for the project. A LCS/LCSD was performed to demonstrate precision and accuracy at a batch level.						
01594	BTEX+5 Oxygenates+EDC+EDB+ETOH					
01587	Ethanol	64-17-5	N.D.	50.	ug/l	1
02010	Methyl Tertiary Butyl Ether	1634-04-4	N.D.	0.5	ug/l	1
05401	Benzene	71-43-2	N.D.	0.5	ug/l	1
05407	Toluene	108-88-3	N.D.	0.5	ug/l	1
05415	Ethylbenzene	100-41-4	N.D.	0.5	ug/l	1
06310	Xylene (Total)	1330-20-7	N.D.	0.5	ug/l	1

State of California Lab Certification No. 2116

Laboratory Chronicle

CAT No.	Analysis Name	Method	Trial#	Analysis Date and Time	Analyst	Dilution Factor
01728	TPH-GRO - Waters	N. CA LUFT Gasoline Method	1	07/18/2003 14:13	K. Robert Caulfeild-James	1
01594	BTEX+5 Oxygenates+EDC+EDB+ETOH	SW-846 8260B	1	07/24/2003 12:26	Seth J Good	1
01146	GC VOA Water Prep	SW-846 5030B	1	07/18/2003 14:13	K. Robert Caulfeild-James	n.a.
01163	GC/MS VOA Water Prep	SW-846 5030B	1	07/24/2003 12:26	Seth J Good	n.a.

Lancaster Laboratories Sample No. WW 4083321

Collected: 07/14/2003 11:36 by DO

Account Number: 10904

Submitted: 07/17/2003 09:00

Reported: 07/30/2003 at 12:36

Discard: 08/30/2003

MW-3-W-030714

Grab Water

ChevronTexaco

6001 Bollinger Canyon Rd L4310

San Ramon CA 94583

Facility# 91583 Job# 386506

GRD

5509 ML King Hwy Oakland T0600100348 MW-3

3MLKW

CAT No.	Analysis Name	CAS Number	As Received Result	As Received Method Detection Limit	Units	Dilution Factor
01728	TPH-GRO - Waters	n.a.	N.D.	50.	ug/l	1
The reported concentration of TPH-GRO does not include MTBE or other gasoline constituents eluting prior to the C6 (n-hexane) TPH-GRO range start time. A site-specific MSD sample was not submitted for the project. A LCS/LCSD was performed to demonstrate precision and accuracy at a batch level.						
01594	BTEX+5 Oxygenates+EDC+EDB+ETOH					
01587	Ethanol	64-17-5	N.D.	50.	ug/l	1
02010	Methyl Tertiary Butyl Ether	1634-04-4	43.	0.5	ug/l	1
05401	Benzene	71-43-2	N.D.	0.5	ug/l	1
05407	Toluene	108-88-3	N.D.	0.5	ug/l	1
05415	Ethylbenzene	100-41-4	N.D.	0.5	ug/l	1
06310	Xylene (Total)	1330-20-7	N.D.	0.5	ug/l	1

State of California Lab Certification No. 2116

Laboratory Chronicle

CAT No.	Analysis Name	Method	Trial#	Analysis Date and Time	Analyst	Dilution Factor
01728	TPH-GRO - Waters	N. CA LUFT Gasoline Method	1	07/18/2003 14:44	K. Robert Caulfeild-James	1
01594	BTEX+5 Oxygenates+EDC+EDB+ETOH	SW-846 8260B	1	07/24/2003 13:44	Seth J Good	1
01146	GC VOA Water Prep	SW-846 5030B	1	07/18/2003 14:44	K. Robert Caulfeild-James	n.a.
01163	GC/MS VOA Water Prep	SW-846 5030B	1	07/24/2003 13:44	Seth J Good	n.a.

Lancaster Laboratories Sample No. WW 4083322

Collected: 07/14/2003 12:03 by DO

Account Number: 10904

Submitted: 07/17/2003 09:00

ChevronTexaco

Reported: 07/30/2003 at 12:36

6001 Bollinger Canyon Rd L4310

Discard: 08/30/2003

MW-7-W-030714

Grab

Water

San Ramon CA 94583

Facility# 91583 Job# 386506 GRD

5509 ML King Hwy Oakland T0600100348 MW-7

7MLKW

CAT No.	Analysis Name	CAS Number	As Received Result	As Received Method Detection Limit	Units	Dilution Factor
01728	TPH-GRO - Waters	n.a.	N.D.	50.	ug/l	1
The reported concentration of TPH-GRO does not include MTBE or other gasoline constituents eluting prior to the C6 (n-hexane) TPH-GRO range start time. A site-specific MSD sample was not submitted for the project. A LCS/LCSD was performed to demonstrate precision and accuracy at a batch level.						
02500	TPH Fuels by GC (Waters)					
02501	Total TPH	n.a.	130.	40.	ug/l	1
02508	TPH Motor Oil C16-C36	n.a.	130.	40.	ug/l	1
TPH quantitation is based on peak area comparison of the sample pattern to that of a hydrocarbon component mix calibration in a range that includes C8 (n-octane) through C40 (n-tetracontane) normal hydrocarbons. Site-specific MS/MSD samples were not submitted for the project. A LCS/LCSD was performed to demonstrate precision and accuracy at a batch level. The LCS/LCSD recoveries are outside the QC limits. Results from the reextraction are within the limits. The hold time had expired prior to the reextraction so all results are reported from the original extract. The result from the reextraction is 860 ug/l.						
01594	BTEX+5 Oxygenates+EDC+EDB+ETOH					
01587	Ethanol	64-17-5	N.D.	50.	ug/l	1
02010	Methyl Tertiary Butyl Ether	1634-04-4	20.	0.5	ug/l	1
05401	Benzene	71-43-2	N.D.	0.5	ug/l	1
05407	Toluene	108-88-3	N.D.	0.5	ug/l	1
05415	Ethylbenzene	100-41-4	N.D.	0.5	ug/l	1
06310	Xylene (Total)	1330-20-7	N.D.	0.5	ug/l	1

State of California Lab Certification No. 2116

Laboratory Chronicle

CAT No.	Analysis Name	Method	Trial#	Analysis Date and Time	Analyst	Dilution Factor
01728	TPH-GRO - Waters	N. CA LUFT Gasoline Method	1	07/18/2003 16:46	K. Robert Caulfeild-James	1
02500	TPH Fuels by GC (Waters)	SW-846 8015B, modified	1	07/22/2003 12:37	Robert Brown	1
01594	BTEX+5 Oxygenates+EDC+EDB+ETOH	SW-846 8260B	1	07/24/2003 14:11	Seth J Good	1



Analysis Report

2425 New Holland Pike, PO Box 12425, Lancaster, PA 17605-2425 • 717-656-2300 Fax: 717-656-2881 • www.lancasterlabs.com

Page 2 of 2

Lancaster Laboratories Sample No. WW 4083322

Collected: 07/14/2003 12:03 by DO

Account Number: 10904

Submitted: 07/17/2003 09:00

ChevronTexaco

Reported: 07/30/2003 at 12:36

6001 Bollinger Canyon Rd L4310

Discard: 08/30/2003

MW-7-W-030714

Grab Water

San Ramon CA 94583

Facility# 91583 Job# 386506 GRD
5509 ML King Hwy Oakland T0600100348 MW-7

7MLKW						
01146	GC VOA Water Prep	SW-846 5030B	1	07/18/2003 16:46	K. Robert Caulfeild-James	n.a.
01163	GC/MS VOA Water Prep	SW-846 5030B	1	07/24/2003 14:11	Seth J Good	n.a.
07003	Extraction - DRO (Waters)	SW-846 3510C	1	07/18/2003 22:10	Felix C Arroyo	1

Lancaster Laboratories Sample No. WW 4083323

Collected: 07/14/2003 12:28 by DO

Account Number: 10904

 Submitted: 07/17/2003 09:00
 Reported: 07/30/2003 at 12:36
 Discard: 08/30/2003

 ChevronTexaco
 6001 Bollinger Canyon Rd L4310

MW-8-W-030714

Grab Water

San Ramon CA 94583

 Facility# 91583 Job# 386506
 5509 ML King Hwy Oakland T0600100348 MW-8

GRD

8MLKW

CAT No.	Analysis Name	CAS Number	As Received Result	As Received Method Detection Limit	Units	Dilution Factor
01728	TPH-GRO - Waters	n.a.	1,900.	50.	ug/l	1
The reported concentration of TPH-GRO does not include MTBE or other gasoline constituents eluting prior to the C6 (n-hexane) TPH-GRO range start time. A site-specific MSD sample was not submitted for the project. A LCS/LCSD was performed to demonstrate precision and accuracy at a batch level.						
02500	TPH Fuels by GC (Waters)					
02501	Total TPH	n.a.	160.	40.	ug/l	1
02508	TPH Motor Oil C16-C36	n.a.	160.	40.	ug/l	1
TPH quantitation is based on peak area comparison of the sample pattern to that of a hydrocarbon component mix calibration in a range that includes C8 (n-octane) through C40 (n-tetracontane) normal hydrocarbons. Site-specific MS/MSD samples were not submitted for the project. A LCS/LCSD was performed to demonstrate precision and accuracy at a batch level. The LSC/LCSD recoveries are outside the QC limits. Results from the reextraction are within the limits. The hold time had expired prior to the reextraction so all results are reported from the original extract. Similar results were obtained in both extracts.						
01594	BTEX+5 Oxygenates+EDC+EDB+ETOH					
01587	Ethanol	64-17-5	N.D.	50.	ug/l	1
02010	Methyl Tertiary Butyl Ether	1634-04-4	58.	0.5	ug/l	1
05401	Benzene	71-43-2	N.D.	0.5	ug/l	1
05407	Toluene	108-88-3	N.D.	0.5	ug/l	1
05415	Ethylbenzene	100-41-4	N.D.	0.5	ug/l	1
06310	Xylene (Total)	1330-20-7	N.D.	0.5	ug/l	1

State of California Lab Certification No. 2116

Laboratory Chronicle

CAT No.	Analysis Name	Method	Trial#	Analysis Date and Time	Analyst	Dilution Factor
01728	TPH-GRO - Waters	N. CA LUFT Gasoline Method	1	07/18/2003 17:17	K. Robert Caulfeild-James	1
02500	TPH Fuels by GC (Waters)	SW-846 8015B, modified	1	07/22/2003 13:23	Robert Brown	1
01594	BTEX+5 Oxygenates+EDC+EDB+ETOH	SW-846 8260B	1	07/24/2003 14:37	Seth J Good	1

Lancaster Laboratories Sample No: WW 4083323

Collected: 07/14/2003 12:28 by DO

Account Number: 10904

Submitted: 07/17/2003 09:00

ChevronTexaco

Reported: 07/30/2003 at 12:36

6001 Bollinger Canyon Rd L4310

Discard: 08/30/2003

MW-8-W-030714

Grab Water

San Ramon CA 94583

Facility# 91583 Job# 386506
5509 ML King Hwy Oakland T0600100348 MW-8

GRD

8MLKW							
01146	GC VOA Water Prep	SW-846 5030B	1	07/18/2003 17:17	K. Robert Caulfeild- James	n.a.	
01163	GC/MS VOA Water Prep	SW-846 5030B	1	07/24/2003 14:37	Seth J Good	n.a.	
07003	Extraction - DRO (Waters)	SW-846 3510C	1	07/18/2003 22:10	Felix C Arroyo	1	

Quality Control Summary

 Client Name: ChevronTexaco
 Reported: 07/30/03 at 12:36 PM

Group Number: 859702

Laboratory Compliance Quality Control

Analysis Name	Blank Result	Blank MDL	Report Units	LCS %REC	LCSD %REC	LCS/LCSD Limits	RPD	RPD Max
Batch number: 03198A16B TPH-GRO - Waters	N.D.	50.	Sample number(s): 4083318-4083323 ug/l	111	115	70-130	4	30
Batch number: 031990007A Total TPH TPH Motor Oil C16-C36	N.D.	40.	Sample number(s): 4083322-4083323 ug/l	31*	34*	71-117	10	20
Batch number: N032041AB Methyl Tertiary Butyl Ether Benzene Toluene Ethylbenzene Xylene (Total)	N.D.	0.5	Sample number(s): 4083318 ug/l	102		77-127		
	N.D.	0.5	ug/l	110		85-117		
	N.D.	0.5	ug/l	109		85-115		
	N.D.	0.5	ug/l	108		82-119		
	N.D.	0.5	ug/l	110		84-120		
Batch number: N032051AA Ethanol Methyl Tertiary Butyl Ether Benzene Toluene Ethylbenzene Xylene (Total)	N.D.	50.	Sample number(s): 4083320-4083323 ug/l	71		43-159		
	N.D.	0.5	ug/l	105		77-127		
	N.D.	0.5	ug/l	109		85-117		
	N.D.	0.5	ug/l	108		85-115		
	N.D.	0.5	ug/l	108		82-119		
	N.D.	0.5	ug/l	110		84-120		
Batch number: P032031AA Ethanol Methyl Tertiary Butyl Ether Benzene Toluene Ethylbenzene Xylene (Total)	N.D.	50.	Sample number(s): 4083319 ug/l	94		43-159		
	N.D.	0.5	ug/l	95		77-127		
	N.D.	0.5	ug/l	95		85-117		
	N.D.	0.5	ug/l	96		85-115		
	N.D.	0.5	ug/l	95		82-119		
	N.D.	0.5	ug/l	96		84-120		

Sample Matrix Quality Control

Analysis Name	MS %REC	MSD %REC	MS/MSD Limits	RPD	BKG MAX	DUP CONC	DUP RPD	Dup RPD Max
Batch number: 03198A16B TPH-GRO - Waters	119		Sample number(s): 4083318-4083323 70-130					
Batch number: N032041AB Methyl Tertiary Butyl Ether Benzene Toluene Ethylbenzene Xylene (Total)	97	92	69-134	2	30			
	115	113	83-128	2	30			
	113	111	83-127	2	30			
	113	112	82-134	1	30			
	114	112	82-130	2	30			
Batch number: N032051AA Ethanol Methyl Tertiary Butyl Ether Benzene Toluene Ethylbenzene Xylene (Total)	75	73	34-163	3	30			
	107	107	69-134	0	30			
	115	118	83-128	2	30			
	116	116	83-127	0	30			
	116	115	82-134	1	30			
	118	116	82-130	1	30			

*- Outside of specification

- (1) The result for one or both determinations was less than five times the LOQ.
- (2) The background result was more than four times the spike added.

Quality Control Summary

 Client Name: ChevronTexaco
 Reported: 07/30/03 at 12:36 PM

Group Number: 859702

Sample Matrix Quality Control

Analysis Name	MS	MSD	MS/MSD	RPD	BKG	DUP	DUP	Dup RPD Max
	%REC	%REC	Limits	RPD	MAX	Conc	RPD	Max
Batch number: P032031AA	Sample number(s): 4083319							
Ethanol	109	110	34-163	2	30			
Methyl Tertiary Butyl Ether	94	95	69-134	1	30			
Benzene	104	104	83-128	0	30			
Toluene	103	104	83-127	1	30			
Ethylbenzene	102	101	82-134	1	30			
Xylene (Total)	104	104	82-130	0	30			

Surrogate Quality Control

 Analysis Name: TPH-GRO - Waters
 Batch number: 03198A16B
 Trifluorotoluene-F

4083318	106
4083319	106
4083320	109
4083321	110
4083322	108
4083323	134
Blank	108
LCS	113
LCSD	113
MS	116

Limits: 57-146

Analysis Name: TPH Fuels by GC (Waters)

Batch number: 031990007A

Chlorobenzene Orthoterphenyl

4083322	77	80
4083323	111	83
Blank	59	79
LCS	22*	32*
LCSD	21*	34*

Limits: 44-145 52-137

Analysis Name: BTEX+5 Oxygenates+EDC+EDB+ETOH

Batch number: N032041AB

Dibromofluoromethane 1,2-Dichloroethane-d4 Toluene-d8 4-Bromofluorobenzene

4083318	100	94	100	93
Blank	100	93	100	94
LCS	96	93	100	100
MS	97	95	99	100
MSD	96	92	99	99

Limits: 81-120 82-112 85-112 83-113

Analysis Name: BTEX+5 Oxygenates+EDC+EDB+ETOH

*- Outside of specification

- (1) The result for one or both determinations was less than five times the LOQ.
- (2) The background result was more than four times the spike added.

Quality Control Summary

Client Name: ChevronTexaco
Reported: 07/30/03 at 12:36 PM

Group Number: 859702

Surrogate Quality Control

Batch number: N032051AA				
	Dibromofluoromethane	1,2-Dichloroethane-d4	Toluene-d8	4-Bromofluorobenzene
4083320	99	92	98	95
4083321	97	91	98	95
4083322	99	92	98	95
4083323	96	92	99	97
Blank	100	93	100	94
LCS	97	91	100	100
MS	96	93	100	100
MSD	98	91	100	101
Limits:	81-120	82-112	85-112	83-113

Analysis Name: BTEX+5 Oxygenates+EDC+EDB+ETOH

Batch number: P032031AA				
	Dibromofluoromethane	1,2-Dichloroethane-d4	Toluene-d8	4-Bromofluorobenzene
4083319	96	96	111	95
Blank	95	93	111	94
LCS	94	92	97	99
MS	94	95	96	99
MSD	95	98	95	98
Limits:	81-120	82-112	85-112	83-113

*- Outside of specification

- (1) The result for one or both determinations was less than five times the LOQ.
- (2) The background result was more than four times the spike added.

Explanation of Symbols and Abbreviations

The following defines common symbols and abbreviations used in reporting technical data:

N.D.	none detected	BMQL	Below Minimum Quantitation Level
TNTC	Too Numerous To Count	MPN	Most Probable Number
IU	International Units	CP Units	cobalt-chloroplatinate units
umhos/cm	micromhos/cm	NTU	nephelometric turbidity units
C	degrees Celsius	F	degrees Fahrenheit
meq	milliequivalents	lb.	pound(s)
g	gram(s)	kg	kilogram(s)
ug	microgram(s)	mg	milligram(s)
ml	milliliter(s)	l	liter(s)
m3	cubic meter(s)	ul	microliter(s)
<	less than - The number following the sign is the <u>limit of quantitation</u> , the smallest amount of analyte which can be reliably determined using this specific test.		
>	greater than		
J	estimated value – The result falls within the Method Detection Limit (MDL) and Limit of Quantitation (LOQ).		
ppm	parts per million - One ppm is equivalent to one milligram per kilogram (mg/kg), or one gram per million grams. For aqueous liquids, ppm is usually taken to be equivalent to milligrams per liter (mg/l), because one liter of water has a weight very close to a kilogram. For gases or vapors, one ppm is equivalent to one microliter of gas per liter of gas.		
ppb	parts per billion		
Dry weight basis	Results printed under this heading have been adjusted for moisture content. This increases the analyte weight concentration to approximate the value present in a similar sample without moisture. All other results are reported on an as-received basis.		

U.S. EPA CLP Data Qualifiers:

Organic Qualifiers		Inorganic Qualifiers	
A	TIC is a possible aldol-condensation product	B	Value is <CRDL, but ≥IDL
B	Analyte was also detected in the blank	E	Estimated due to interference
C	Pesticide result confirmed by GC/MS	M	Duplicate injection precision not met
D	Compound quantitated on a diluted sample	N	Spike sample not within control limits
E	Concentration exceeds the calibration range of the instrument	S	Method of standard additions (MSA) used for calculation
N	Presumptive evidence of a compound (TICs only)	U	Compound was not detected
P	Concentration difference between primary and confirmation columns >25%	W	Post digestion spike out of control limits
U	Compound was not detected	*	Duplicate analysis not within control limits
X,Y,Z	Defined in case narrative	+	Correlation coefficient for MSA <0.995

Analytical test results for methods listed on the laboratories' accreditation scope meet all requirements of NELAC unless otherwise noted under the individual analysis.

Measurement uncertainty values, as applicable, are available upon request.

Tests results relate only to the sample tested. Clients should be aware that a critical step in a chemical or microbiological analysis is the collection of the sample. Unless the sample analyzed is truly representative of the bulk of material involved, the test results will be meaningless. If you have questions regarding the proper techniques of collecting samples, please contact us. We cannot be held responsible for sample integrity, however, unless sampling has been performed by a member of our staff. This report shall not be reproduced except in full, without the written approval of the laboratory.

WARRANTY AND LIMITS OF LIABILITY - In accepting analytical work, we warrant the accuracy of test results for the sample as submitted. THE FOREGOING EXPRESS WARRANTY IS EXCLUSIVE AND IS GIVEN IN LIEU OF ALL OTHER WARRANTIES, EXPRESSED OR IMPLIED. WE DISCLAIM ANY OTHER WARRANTIES, EXPRESSED OR IMPLIED, INCLUDING A WARRANTY OF FITNESS FOR PARTICULAR PURPOSE AND WARRANTY OF MERCHANTABILITY. IN NO EVENT SHALL LANCASTER LABORATORIES BE LIABLE FOR INDIRECT, SPECIAL, CONSEQUENTIAL, OR INCIDENTAL DAMAGES INCLUDING, BUT NOT LIMITED TO, DAMAGES FOR LOSS OF PROFIT OR GOODWILL REGARDLESS OF (A) THE NEGLIGENCE (EITHER SOLE OR CONCURRENT) OF LANCASTER LABORATORIES AND (B) WHETHER LANCASTER LABORATORIES HAS BEEN INFORMED OF THE POSSIBILITY OF SUCH DAMAGES. We accept no legal responsibility for the purposes for which the client uses the test results. No purchase order or other order for work shall be accepted by Lancaster Laboratories which includes any conditions that vary from the Standard Terms and Conditions of Lancaster Laboratories and we hereby object to any conflicting terms contained in any acceptance or order submitted by client.