



GETTLER-RYAN INC.

Alameda County

R02

DOJ

FEB 26 2003

Environmental Health

TRANSMITTAL

February 5, 2003

G-R #386506

TO: Mr. Robert Foss
Cambria Environmental Technology, Inc.
2680 Bishop Drive, Suite 290
San Ramon, CA 94583

CC: Ms. Karen Streich
Chevron Products Company
P.O. Box 6004
San Ramon, California 94583

FROM: Deanna L. Harding
Project Coordinator
Gettler-Ryan Inc.
6747 Sierra Court, Suite J
Dublin, California 94568

RE: Chevron Service Station
#9-1583
5509 Martin Luther King Way
Oakland, California

WE HAVE ENCLOSED THE FOLLOWING:

COPIES	DATED	DESCRIPTION
1	February 4, 2003	Groundwater Monitoring and Sampling Report First Semi-Annual - Event of January 1, 2003

COMMENTS:

Please provide any comments/changes and propose any groundwater monitoring modifications for the next event prior to **February 21, 2003**, at which time the final report will be distributed to the following:

cc: Ms. Susan Hugo, Alameda County Health Care Services, Dept. of Environmental Health, 1131 Harbor Bay Parkway, Suite 250, Alameda, CA 94502-6577

Enclosures

trans/9-1583-ks



GETTLER-RYAN INC.

February 4, 2003
G-R Job #386506

Ms. Karen Streich
Chevron Products Company
P.O. Box 6004
San Ramon, CA 94583

RE: First Semi-Annual Event of January 1, 2003
Groundwater Monitoring & Sampling Report
Chevron Service Station #9-1583
5509 Martin Luther King Way
Oakland, California

Dear Ms. Streich:


This report documents the most recent groundwater monitoring and sampling event performed by Gettler-Ryan Inc. (G-R) at the referenced site. All field work was conducted in accordance with G-R Standard Operating Procedure - Groundwater Sampling (attached).

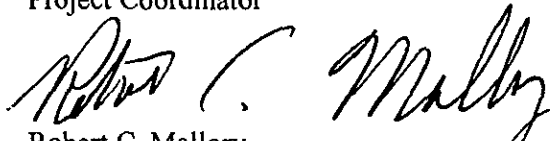
Static groundwater levels were measured and the wells were checked for the presence of separate-phase hydrocarbons. Static water level data, groundwater elevations, and separate-phase hydrocarbon thickness (if any) are presented in the attached Table 1. A Potentiometric Map is included as Figure 1.

Groundwater samples were collected from the monitoring wells and submitted to a state certified laboratory for analyses. The field data sheets for this event are attached. Analytical results are presented in the table(s) listed below. The chain of custody document and laboratory analytical report are also attached.

Please call if you have any questions or comments regarding this report. Thank you.

Sincerely,


Deanna L. Harding
Project Coordinator


Robert C. Mallory
Registered Geologist, No. 7285


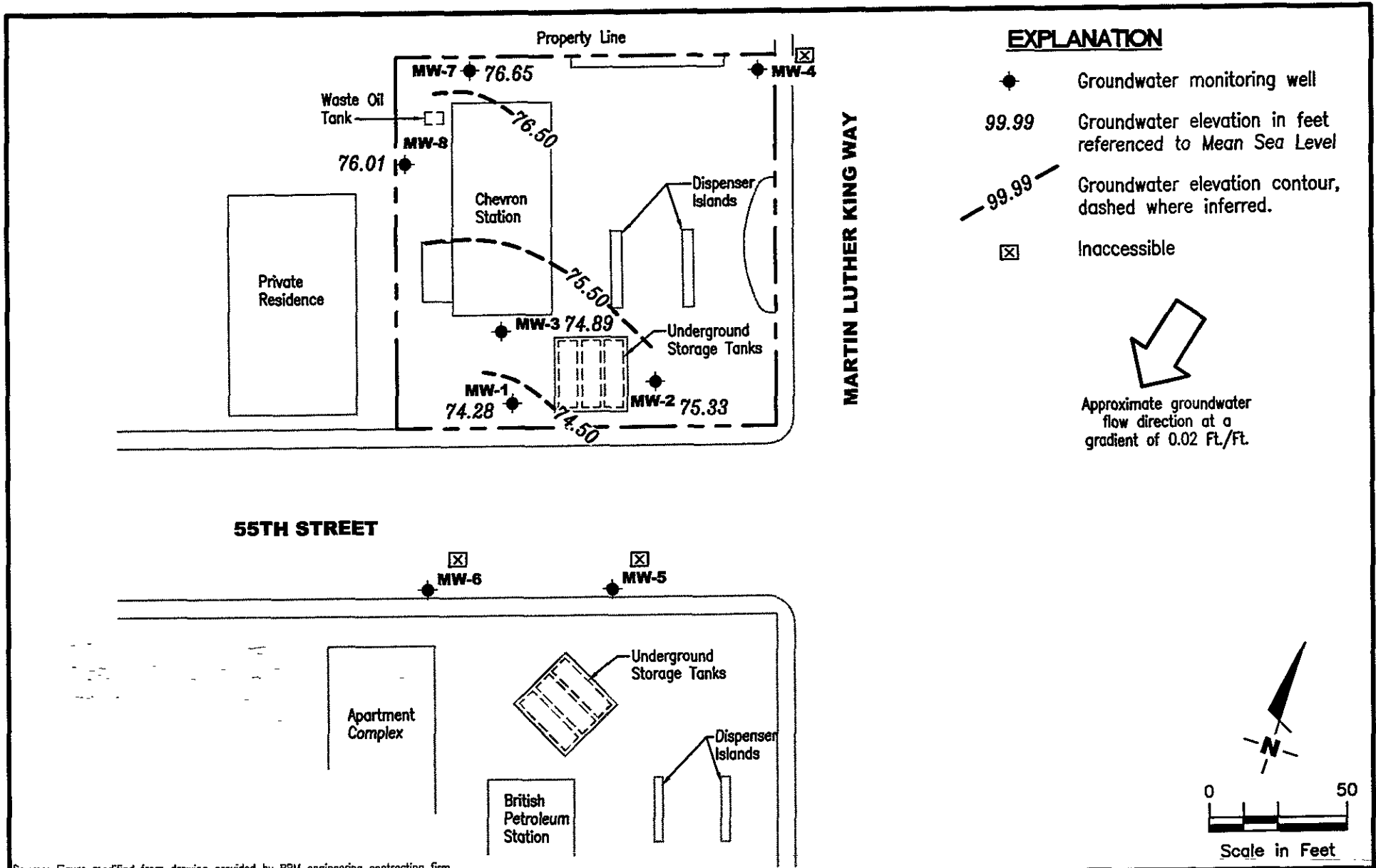


Figure 1: Potentiometric Map
Table 1: Groundwater Monitoring Data and Analytical Results
Attachments: Standard Operating Procedure - Groundwater Sampling
Field Data Sheets
Chain of Custody Document and Laboratory Analytical Reports



Source: Figure modified from drawing provided by RRM engineering contracting firm.

GETTLER - RYAN INC.
 6747 Sierra Ct., Suite J
 Dublin, CA 94568 (925) 551-7555

POTENTIOMETRIC MAP
 Chevron Service Station #9-1583
 5509 Martin Luther King Way
 Oakland, California

FIGURE
1

PROJECT NUMBER
386506

REVIEWED BY

DATE
 January 1, 2003

REVISED DATE

Table 1
Groundwater Monitoring Data and Analytical Results
Chevron Service Station #9-1583
5509 Martin Luther King Way
Oakland, California

WELL ID/ DATE	TOC (ft.)	GWE (msl)	DTW (ft.)	SPHT (ft.)	TPH-D (ppb)	TPH-MO (ppb)	TPH-G (ppb)	B (ppb)	T (ppb)	E (ppb)	X (ppb)	MTBE (ppb)	TOG (ppb)
MW-1													
12/22/83	81.97	71.72	10.25	--	--	--	--	--	--	--	--	--	--
12/30/83	81.97	72.80	9.17	--	--	--	--	--	--	--	--	--	--
03/12/90	81.97	71.89	10.08	--	--	--	50,000	3,000	7,300	1,900	18,000	--	--
03/25/90	82.42	71.51	10.46	--	--	--	--	--	--	--	--	--	--
10/18/90	82.42	--	--	--	--	--	--	--	--	--	--	--	--
10/31/90	82.42	--	--	--	--	--	--	--	--	--	--	--	--
11/16/90	82.42	70.84	11.58	--	--	--	--	--	--	--	--	--	--
02/08/91	82.42	72.31	10.11	--	--	--	100,000	4,200	8,400	16,000	2,600	--	--
05/08/91	82.42	71.97	10.45	--	--	--	31,000	200	66	670	2,000	--	--
08/12/91	82.42	71.19	11.23	--	--	--	17,000	81	7.2	270	710	--	--
11/07/91	82.42	71.72	10.70	--	--	--	7,100	24	6.0	130	170	--	--
02/05/92	82.42	72.05	10.37	--	--	--	110,000	8,900	14,000	2,700	12,000	--	--
05/13/92	82.42	71.84	10.58	--	--	--	19,000	450	85	480	870	--	--
07/17/92	82.42	71.37	11.05	--	--	--	8,500	170	<10	360	600	--	--
10/05/92	82.42	71.01	11.41	--	--	--	22,000	4,300	5,100	570	2,900	--	--
11/11/92	82.42	--	--	--	--	--	--	--	--	--	--	--	--
11/17/92	82.42	--	--	--	--	--	--	--	--	--	--	--	--
11/24/92	82.42	--	--	--	--	--	--	--	--	--	--	--	--
12/01/92	82.42	--	--	--	--	--	--	--	--	--	--	--	--
12/29/92	82.42	--	--	--	--	--	--	--	--	--	--	--	--
01/05/93	82.42	--	--	--	--	--	--	--	--	--	--	--	--
01/08/93	82.42	74.31	8.11	--	--	--	14,000,000	12,000	79,000	270,000	1,300,000	--	--
02/02/93	82.42	--	--	--	--	--	--	--	--	--	--	--	--
04/14/93	82.42	72.57	9.85	--	--	--	48,000	670	1,100	1,600	6,300	--	--
08/06/93	82.42	71.59	10.83	--	--	--	44,000	660	990	1,600	6,100	--	--
10/21/93	82.42	71.52	10.90	--	--	--	18,000	270	460	1,300	4,700	--	--
01/05/94	82.42	72.09	10.33	--	--	--	22,000	160	160	630	2,300	--	--
04/08/94	82.42	72.24	10.18	--	--	--	21,000	37	110	570	1,400	--	--
07/06/94	82.42	71.78	10.64	--	--	--	28,000	210	100	540	1,200	--	--
08/04/94	82.42	71.91	10.51	--	--	--	--	--	--	--	--	--	--
10/05/94	82.42	71.51	10.91	--	--	--	120,000	39	22	320	900	--	--
01/18/95	82.42	73.80	8.62	--	--	--	12,000	<20	<20	130	160	--	--
04/07/95	82.42	72.89	9.53	--	--	--	2,500	<2.5	<2.5	71	38	--	--

Table 1
Groundwater Monitoring Data and Analytical Results
Chevron Service Station #9-1583
5509 Martin Luther King Way
Oakland, California

WELL ID/ DATE	TOC (ft.)	GWE (msl)	DTW (ft.)	SPHT (ft.)	TPH-D (ppb)	TPH-MO (ppb)	TPH-G (ppb)	B (ppb)	T (ppb)	E (ppb)	X (ppb)	MTBE (ppb)	TOG (ppb)
MW-1 (cont)													
07/06/95	82.42	72.03	10.39	--	--	--	5,700	<0.5	<0.5	110	110	--	--
10/11/95	82.42	70.54	11.88	--	--	--	2,700	13	<5.0	13	5.7	650	--
01/17/96	82.42	73.14	9.28	--	--	--	4,200	12	<5.0	43	24	300	--
04/05/96	82.42	72.82	9.60	--	--	--	1,300	<1.2	<1.2	7.6	2.8	220	--
07/23/96	82.42	72.19	10.23	--	--	--	700	<1.0	<1.0	7.0	4.8	240	--
10/02/96	82.42	71.67	10.75	--	--	--	1,700	<2.5	9.8	10	13	610	--
01/23/97	82.42	74.75	7.67	--	--	--	1,300	21	<10	<10	<10	2,700	--
04/01/97	82.42	72.22	10.20	--	--	--	670	<2.0	<2.0	4.1	3.6	1,200	--
07/09/97	82.42	72.12	10.30	--	--	--	460	<1.0	<1.0	<1.0	<1.0	440	--
10/07/97	82.42	71.73	10.69	--	--	--	1,100	8.5	<2.0	<2.0	2.0	250	--
01/22/98	82.42	74.20	8.22	--	--	--	460	1.4	5.8	<0.5	<0.5	150	--
04/02/98	82.42	72.89	9.53	--	--	--	220	2.5	1.2	<1.0	1.9	260	--
07/02/98	82.42	72.08	10.34	--	--	--	270	<0.5	0.82	<0.5	<0.5	140	--
10/02/98	82.42	71.70	10.72	--	--	--	170	1.3	<0.5	<0.5	<1.5	320	--
01/18/99	82.42	72.87	9.55	--	--	--	416	<2.5	<2.5	<2.5	<2.5	316/295 ²	--
07/22/99	82.42	71.61	10.81	--	--	--	186	<0.5	3.94	1.46	2.37	63.7	--
01/17/00	82.42	72.21	10.21	--	--	--	248	1.6	<0.5	<0.5	<0.5	41.0	--
07/05/00	82.42	72.12	10.30	0.00	--	--	76 ³	<0.50	<0.50	<0.50	0.79	69	--
01/15/01	82.42	73.01	9.41	0.00	--	--	66.6	<0.500	<0.500	<0.500	0.585	22.5	--
07/03/01	82.42	72.13	10.29	0.00	--	--	<50	<0.50	<0.50	<0.50	<0.50	8.8	--
02/28/02	82.42	72.74	9.68	0.00	--	--	58	<0.50	<0.50	<0.50	<1.5	21	--
07/08/02	82.42	72.14	10.28	0.00	--	--	<50	<0.50	<0.50	<0.50	<1.5	23	--
01/01/03	82.42	74.28	8.14	0.00	--	--	<50	<0.50	<0.50	<0.50	<1.5	15	--
MW-2													
12/22/83	83.48	72.98	10.50	--	--	--	--	--	--	--	--	--	--
12/30/83	83.48	73.56	9.92	--	--	--	--	--	--	--	--	--	--
03/12/90	83.48	72.46	11.02	--	--	--	800	400	22	18	55	--	--
03/25/90	83.48	72.15	11.33	--	--	--	--	--	--	--	--	--	--
10/18/90	83.48	71.17	12.31	--	--	--	--	--	--	--	--	--	--
10/31/90	83.48	--	--	--	--	--	--	--	--	--	--	--	--
11/16/90	83.48	--	--	--	--	--	--	--	--	--	--	--	--

Table 1
Groundwater Monitoring Data and Analytical Results
Chevron Service Station #9-1583
5509 Martin Luther King Way
Oakland, California

WELL ID/ DATE	TOC (ft.)	GWE (msl)	DTW (ft.)	SPHT (ft.)	TPH-D (ppb)	TPH-MO (ppb)	TPH-G (ppb)	B (ppb)	T (ppb)	E (ppb)	X (ppb)	MTBE (ppb)	TOG (ppb)
MW-2 (cont)													
02/08/91	83.48	72.43	11.05	--	--	--	4,600	820	440	720	210	--	--
05/08/91	83.48	72.12	11.36	--	--	--	<50	5.0	<0.5	<0.5	<0.5	--	--
08/12/91	83.48	71.51	11.97	--	--	--	<50	<0.5	<0.5	<0.5	<0.5	--	--
11/07/91	83.48	71.98	11.50	--	--	--	<50	<0.5	<0.5	<0.5	<0.5	--	--
02/05/92	83.48	72.29	11.19	--	--	--	1,700	390	170	60	200	--	--
05/13/92	83.48	71.99	11.49	--	--	--	74	9.3	<0.5	<0.5	<0.5	--	--
07/17/92	83.48	71.63	11.85	--	--	--	<50	2.0	<0.5	<0.5	<0.5	--	--
10/05/92	83.48	71.48	12.00	--	--	--	3,500	1,200	530	86	220	--	--
11/11/92	83.48	--	--	--	--	--	--	--	--	--	--	--	--
11/17/92	83.48	--	--	--	--	--	--	--	--	--	--	--	--
11/24/92	83.48	--	--	--	--	--	--	--	--	--	--	--	--
12/01/92	83.48	--	--	--	--	--	--	--	--	--	--	--	--
12/29/92	83.48	--	--	--	--	--	--	--	--	--	--	--	--
01/05/93	83.48	--	--	--	--	--	--	--	--	--	--	--	--
01/08/93	83.48	74.65	8.83	--	--	--	390	140	0.8	7.7	26	--	--
02/02/93	83.48	--	--	--	--	--	--	--	--	--	--	--	--
04/14/93	83.48	72.69	10.79	--	--	--	<50	5.0	<0.5	<0.5	<0.5	--	--
08/06/93	83.48	71.77	11.71	--	--	--	<50	1.0	<0.5	<0.5	<0.5	--	--
10/21/93	83.48	71.74	11.74	--	--	--	<50	1.0	<0.5	9.0	<0.5	--	--
01/05/94	83.48	72.30	11.18	--	--	--	<50	0.7	<0.5	<0.5	0.9	--	--
04/08/94	83.48	72.42	11.06	--	--	--	<50	<0.5	<0.5	<0.5	<0.5	--	--
07/06/94	83.48	71.80	11.68	--	--	--	<50	<0.5	<0.5	<0.5	<0.5	--	--
08/04/94	83.48	72.29	11.19	--	--	--	--	--	--	--	--	--	--
10/05/94	83.48	71.79	11.69	--	--	--	<50	<0.5	<0.5	<0.5	<0.5	--	--
01/18/95	83.48	74.26	9.22	--	--	--	<50	<0.5	<0.5	<0.5	<0.5	--	--
04/07/95	83.48	73.62	9.86	--	--	--	<50	<0.5	<0.5	<0.5	<0.5	--	--
07/06/95	83.48	72.74	10.74	--	--	--	<50	<0.5	<0.5	<0.5	<0.5	--	--
10/11/95	83.48	72.26	11.22	--	--	--	<50	<0.5	<0.5	<0.5	<0.5	<2.5	--
01/17/96	83.48	73.74	9.74	--	--	--	<50	<0.5	<0.5	<0.5	<0.5	<2.5	--
04/05/96	83.48	73.52	9.96	--	--	--	<50	<0.5	<0.5	<0.5	<0.5	<2.5	--
07/23/96	83.48	72.57	10.91	--	--	--	<50	<0.5	<0.5	<0.5	<0.5	<2.5	--
10/02/96	83.48	72.41	11.07	--	--	--	<50	<0.5	<0.5	<0.5	<0.5	<2.5	--
01/23/97	83.48	75.18	8.30	--	--	--	<50	<0.5	<0.5	<0.5	<0.5	3.4	--

Table 1
Groundwater Monitoring Data and Analytical Results
Chevron Service Station #9-1583
5509 Martin Luther King Way
Oakland, California

WELL ID/ DATE	TOC (<i>ft.</i>)	GWE (<i>msl</i>)	DTW (<i>ft.</i>)	SPHT (<i>ft.</i>)	TPH-D (<i>ppb</i>)	TPH-MO (<i>ppb</i>)	TPH-G (<i>ppb</i>)	B (<i>ppb</i>)	T (<i>ppb</i>)	E (<i>ppb</i>)	X (<i>ppb</i>)	MTBE (<i>ppb</i>)	TOG (<i>ppb</i>)
MW-2 (cont)													
04/01/97	83.48	72.90	10.58	--	--	--	<50	<0.5	<0.5	<0.5	<0.5	<2.5	--
07/09/97	83.48	72.58	10.90	--	--	--	<50	<0.5	<0.5	<0.5	<0.5	<2.5	--
10/07/97	83.48	72.52	10.96	--	--	--	<50	<0.5	<0.5	<0.5	<0.5	<2.5	--
01/22/98	83.48	74.73	8.75	--	--	--	<50	<0.5	<0.5	<0.5	<0.5	<2.5	--
04/02/98	83.48	73.66	9.82	--	--	--	89	3.0	5.4	4.1	21	<2.5	--
07/02/98	83.48	72.74	10.74	--	--	--	<50	<0.5	<0.5	<0.5	<0.5	<2.5	--
10/02/98	83.48	72.43	11.05	--	--	--	<50	<0.5	<0.5	<0.5	<0.5	<2.0	--
01/18/99	83.48	73.09	10.39	--	--	--	<50	<0.5	<0.5	<0.5	<0.5	<2.0	--
07/22/99	83.48	72.61	10.87	--	--	--	<50	<0.5	<0.5	<0.5	<0.5	<2.5	--
01/17/00	83.48	72.89	10.59	--	--	--	<50	<0.5	<0.5	<0.5	<0.5	<2.5	--
07/05/00	83.48	72.84	10.64	0.00	--	--	<50	<0.50	<0.50	<0.50	<0.50	<2.5	--
01/15/01	83.48	73.77	9.71	0.00	--	--	555 ⁶	<0.500	<0.500	<0.500	<0.500	<2.50	--
07/03/01	83.48	73.02	10.46	0.00	--	--	<50	<0.50	<0.50	<0.50	<0.50	<2.5	--
02/28/02	83.48	73.49	9.99	0.00	--	--	<50	<0.50	<0.50	<0.50	<1.5	<2.5	--
07/08/02	83.48	72.98	10.50	0.00	--	--	<50	<0.50	<0.50	<0.50	<1.5	<2.5	--
01/01/03	83.48	75.33	8.15	0.00	--	--	<50	<0.50	<0.50	<0.50	<1.5	<2.5	--
MW-3													
12/22/83	84.36	72.78	11.58	--	--	--	--	--	--	--	--	--	--
12/30/83	84.36	73.19	11.17	--	--	--	--	--	--	--	--	--	--
03/12/90	84.36	72.22	12.14	--	--	--	47,000	1,000	9,900	1,700	9,800	--	--
03/25/90	84.38	71.81	12.55	--	--	--	--	--	--	--	--	--	--
10/18/90	84.38	--	--	--	--	--	--	--	--	--	--	--	--
10/31/90	84.38	--	--	--	--	--	--	--	--	--	--	--	--
11/16/90	84.38	70.76	13.62	--	--	--	--	--	--	--	--	--	--
02/08/91	84.38	72.20	12.18	--	--	--	58,000	4,900	5,200	9,500	2,000	--	--
05/08/91	84.38	71.86	12.52	--	--	--	50,000	2,100	1,400	2,000	9,400	--	--
08/12/91	84.38	71.11	13.27	--	--	--	15,000	1,300	160	920	1,900	--	--
11/07/91	84.38	71.57	12.81	--	--	--	26,000	1,000	310	1,900	5,900	--	--
02/05/92	84.38	71.91	12.47	--	--	--	35,000	2,800	1,300	1,500	4,700	--	--
05/13/92	84.38	71.76	12.62	--	--	--	47,000	1,500	1,200	1,100	4,800	--	--
07/17/92	84.38	71.25	13.13	--	--	--	15,000	120	11	88	140	--	--

Table 1
Groundwater Monitoring Data and Analytical Results
Chevron Service Station #9-1583
5509 Martin Luther King Way
Oakland, California

WELL ID/ DATE	TOC (ft.)	GWE (msl)	DTW (ft.)	SPHT (ft.)	TPH-D (ppb)	TPH-MO (ppb)	TPH-G (ppb)	B (ppb)	T (ppb)	E (ppb)	X (ppb)	MTBE (ppb)	TOG (ppb)
MW-3 (cont)													
10/05/92	84.38	70.95	13.62	0.24	--	--	--	--	--	--	--	--	--
11/11/92	84.38	71.63	12.89	0.17	--	--	--	--	--	--	--	--	--
11/17/92	84.38	71.54	12.89	0.06	--	--	--	--	--	--	--	--	--
11/24/92	84.38	71.56	12.86	0.05	--	--	--	--	--	--	--	--	--
12/01/92	84.38	71.48	12.92	0.03	--	--	--	--	--	--	--	--	--
12/29/92	84.38	73.14	11.24	Sheen	--	--	--	--	--	--	--	--	--
01/05/93	84.38	73.23	11.15	Sheen	--	--	--	--	--	--	--	--	--
01/08/93	84.38	74.28	10.10	--	--	--	250,000	5,000	17,000	5,500	28,000	--	--
02/02/93	84.38	--	--	--	--	--	--	--	--	--	--	--	--
04/14/93	84.38	72.48	11.91	0.01	--	--	--	--	--	--	--	--	--
08/06/93	84.38	71.49	12.90	0.01	--	--	150,000	3,800	6,600	3,700	17,000	--	--
10/21/93	84.38	71.41	12.97	--	--	--	22,000	2,300	1,700	1,400	5,100	--	--
01/05/94	84.38	71.96	12.42	--	--	--	37,000	1,600	1,100	1,300	6,500	--	--
04/08/94	84.38	72.51	11.87	--	--	--	16,000	250	310	500	2,500	--	--
07/06/94	84.38	71.64	12.74	--	--	--	43,000	660	320	1,900	6,400	--	--
08/04/94	84.38	71.71	12.67	--	--	--	--	--	--	--	--	--	--
10/05/94	84.38	71.43	12.95	--	--	--	12,000	280	90	480	370	--	--
01/18/95	84.38	73.72	10.66	--	--	--	20,000	200	230	700	3,500	--	--
04/07/95	84.38	72.84	11.54	--	--	--	22,000	120	120	810	4,400	--	--
07/06/95	84.38	71.99	12.39	--	--	--	15,000	110	<50	630	2,100	--	--
10/11/95	84.38	72.07	12.31	--	--	--	8,600	24	<10	360	560	1,100	--
01/17/96	84.38	73.68	10.70	--	--	--	9,300	<50	<50	230	1,100	2,300	--
04/05/96	84.38	73.35	11.03	--	--	--	8,700	16	<10	110	650	990	--
07/23/96	84.38	72.38	12.00	--	--	--	5,400	20	<5.0	190	480	2,300	--
10/02/96	84.38	72.20	12.18	--	--	--	6,200	43	<20	130	140	2,800	--
01/23/97	84.38	75.12	9.26	--	--	--	5,600	<5.0	<5.0	39	160	550	--
04/01/97	84.38	72.75	11.63	--	--	--	6,900	17	<10	150	330	3,900	--
07/09/97	84.38	72.38	12.00	--	--	--	5,300	31	<5.0	100	180	2,300	--
10/07/97	84.38	72.27	12.11	--	--	--	2,400	15	<2.0	30	15	900	--
01/22/98	84.38	74.73	9.65	--	--	--	3,200	2.5	7.9	70	220	660	--
04/02/98	84.38	73.49	10.89	--	--	--	1,300	14	9.7	25	63	430	--
07/02/98	84.38	72.69	11.69	--	--	--	750	6.9	<5.0	18	9.1	370	--
10/02/98	84.38	72.23	12.15	--	--	--	1,400	5.3	0.73	18	6.6	900	--

Table 1
Groundwater Monitoring Data and Analytical Results
Chevron Service Station #9-1583
5509 Martin Luther King Way
Oakland, California

WELL ID/ DATE	TOC (ft.)	GWE (msl)	DTW (ft.)	SPHT (ft.)	TPH-D (ppb)	TPH-MO (ppb)	TPH-G (ppb)	B (ppb)	T (ppb)	E (ppb)	X (ppb)	MTBE (ppb)	TOG (ppb)
MW-3 (cont)													
01/18/99	84.38	74.05	10.33	--	--	--	1,270	<1.0	<1.0	7.95	<1.0	100/99.7 ²	--
07/22/99	84.38	72.08	12.30	--	--	--	2,240	<1.0	<1.0	29.4	13.7	189	--
01/17/00	84.38	72.78	11.60	--	--	--	848	6.72	2.53	5.02	2.49	90	--
07/05/00	84.38	72.67	11.71	0.00	--	--	90 ³	5.3	<0.50	0.70	<0.50	770	--
01/15/01	84.38	73.93	10.45	0.00	--	--	206	<0.500	<0.500	<0.500	1.09	4.04	--
07/03/01	84.38	72.62	11.76	0.00	--	--	<50	0.53	<0.50	<0.50	1.1	20	--
02/28/02	84.38	73.29	11.09	0.00	--	--	170	<1.0	<1.0	<1.0	1.6	45	--
07/08/02	84.38	71.38	13.00	0.00	--	--	430	0.60	<0.50	0.79	<1.5	42	--
01/01/03	84.38	74.89	9.49	0.00	--	--	140	<0.50	<0.50	<0.50	<1.5	6.1	--
MW-4													
10/18/90	84.25	68.50	15.75	--	--	--	--	--	--	--	--	--	--
10/31/90	84.25	70.35	13.90	--	--	--	<50	<0.5	<0.5	<0.5	1.0	--	--
11/16/90	84.25	70.00	14.25	--	--	--	--	--	--	--	--	--	--
02/08/91	84.25	71.93	12.32	--	--	--	60	17	2.0	12	<0.5	--	--
05/08/91	84.25	72.02	12.23	--	--	--	65	<0.5	<0.5	<0.5	<0.5	--	--
08/12/91	84.25	70.32	13.93	--	--	--	<50	<0.5	<0.5	<0.5	<0.5	--	--
11/07/91	84.25	70.83	13.42	--	--	--	<50	<0.5	<0.5	<0.5	<0.5	--	--
02/05/92	84.25	71.42	12.83	--	--	--	<50	<0.5	<0.5	<0.5	<0.5	--	--
05/13/92	84.25	70.97	13.28	--	--	--	<50	<0.5	<0.5	<0.5	<0.5	--	--
07/17/92	84.25	70.27	13.98	--	--	--	<50	<0.5	<0.5	<0.5	<0.5	--	--
10/05/92	84.25	70.02	14.23	--	--	--	<50	<0.5	<0.5	<0.5	<0.5	--	--
11/11/92	84.25	--	--	--	--	--	--	--	--	--	--	--	--
11/17/92	84.25	--	--	--	--	--	--	--	--	--	--	--	--
11/24/92	84.25	--	--	--	--	--	--	--	--	--	--	--	--
12/01/92	84.25	--	--	--	--	--	--	--	--	--	--	--	--
12/29/92	84.25	--	--	--	--	--	--	--	--	--	--	--	--
01/05/93	84.25	--	--	--	--	--	--	--	--	--	--	--	--
01/08/93	84.25	74.09	10.16	--	--	--	<50	<0.5	<0.5	<0.5	<0.5	--	--
02/02/93	84.25	--	--	--	--	--	--	--	--	--	--	--	--
04/14/93	84.25	72.21	12.04	--	--	--	<50	<0.5	<0.5	<0.5	<0.5	--	--
08/06/93	84.25	70.34	13.91	--	--	--	<50	<0.5	<0.5	<0.5	<0.5	--	--

Table 1
Groundwater Monitoring Data and Analytical Results
Chevron Service Station #9-1583
5509 Martin Luther King Way
Oakland, California

WELL ID/ DATE	TOC (ft.)	GWE (msl)	DTW (ft.)	SPRT (ft.)	TPH-D (ppb)	TPH-MO (ppb)	TPH-G (ppb)	B (ppb)	T (ppb)	E (ppb)	X (ppb)	MTBE (ppb)	TOG (ppb)	
MW-4 (cont)														
10/21/93	84.25	70.26	13.99	--	--	--	<50	<0.5	<0.5	<0.5	1.0	--	--	
01/05/94	84.25	71.30	12.95	--	--	--	<50	<0.5	<0.5	<0.5	<0.5	--	--	
04/08/94	84.25	71.31	12.94	--	--	--	<50	<0.5	<0.5	<0.5	<0.5	--	--	
07/06/94	84.25	70.57	13.68	--	--	--	<50	<0.5	<0.5	<0.5	<0.5	--	--	
08/04/94	84.25	70.71	13.54	--	--	--	--	--	--	--	--	--	--	
10/05/94	84.25	70.65	13.60	--	--	--	<50	<0.5	<0.5	<0.5	<0.5	--	--	
01/18/95	84.25	74.77	9.48	--	--	--	<50	<0.5	<0.5	<0.5	<0.5	--	--	
04/07/95	84.25	72.70	11.55	--	--	--	<50	<0.5	<0.5	<0.5	<0.5	--	--	
07/06/95	84.25	71.25	13.00	--	--	--	<50	<0.5	<0.5	<0.5	<0.5	<2.5	--	
10/11/95	84.25	70.27	13.98	--	--	--	<50	<0.5	<0.5	<0.5	<0.5	<2.5	--	
01/17/96	84.25	73.17	11.08	--	--	--	<50	<0.5	<0.5	<0.5	<0.5	<2.5	--	
04/05/96	84.25	72.65	11.60	--	--	--	<50	<0.5	<0.5	<0.5	<0.5	<2.5	--	
07/23/96	84.25	70.86	13.39	--	--	--	<50	<0.5	<0.5	<0.5	<0.5	<2.5	--	
10/02/96	84.25	70.27	13.98	--	--	--	<50	<0.5	<0.5	<0.5	<0.5	<2.5	--	
01/23/97	84.25	74.72	9.53	--	--	--	<50	<0.5	<0.5	<0.5	<0.5	<2.5	--	
04/01/97	84.25	71.68	12.57	--	--	--	<50	<0.5	<0.5	<0.5	<0.5	<2.5	--	
07/09/97	84.25	70.64	13.61	--	--	--	<50	<0.5	<0.5	<0.5	<0.5	<2.5	--	
10/07/97	84.25	70.51	13.74	--	--	--	<50	<0.5	<0.5	<0.5	<0.5	<2.5	--	
01/22/98	84.25	74.90	9.35	--	--	--	<50	<0.5	<0.5	<0.5	<0.5	<2.5	--	
04/02/98	84.25	73.00	11.25	--	--	--	<50	<0.5	<0.5	<0.5	<0.5	<2.5	--	
07/02/98	84.25	71.84	12.41	--	--	--	<50	<0.5	<0.5	<0.5	<1.5	<2.5	--	
10/02/98	84.25	71.00	13.25	--	--	--	<50	<0.5	<0.5	<0.5	<0.5	<2.0	--	
01/18/99	84.25	72.65	11.60	--	--	--	<50	<0.5	<0.5	<0.5	<0.5	<2.0	--	
07/22/99	84.25	70.70	13.55	--	--	--	<50	<0.5	<0.5	<0.5	<0.5	<2.0	--	
01/17/00	84.25	71.32	12.93	--	--	--	<50	<0.50	<0.50	<0.50	<0.50	<2.5	--	
07/05/00	84.25	MONITORED/SAMPLED ANNUALLY				--	--	--	--	--	--	--	--	--
01/15/01	84.25	72.73	11.52	0.00	--	--	<50.0	<0.500	<0.500	<0.500	<0.500	<2.50	--	
07/03/01	84.25	71.30	12.95	0.00	--	--	--	--	--	--	--	--	--	
02/28/02	84.25	72.54	11.71	0.00	--	--	<50	<0.50	<0.50	<0.50	<1.5	<2.5	--	
07/08/02	84.24	MONITORED/SAMPLED ANNUALLY				--	--	--	--	--	--	--	--	--
01/01/03	84.24	INACCESSIBLE - VEHICLE PARKED OVER WELL				--	--	--	--	--	--	--	--	--

Table 1
Groundwater Monitoring Data and Analytical Results
Chevron Service Station #9-1583
5509 Martin Luther King Way
Oakland, California

WELL ID/ DATE	TOC (ft.)	GWE (msl)	DTW (ft.)	SPHT (ft.)	TPH-D (ppb)	TPH-MO (ppb)	TPH-G (ppb)	B (ppb)	T (ppb)	E (ppb)	X (ppb)	MTBE (ppb)	TOG (ppb)
MW-5													
10/18/90	81.95	71.17	10.78	--	--	--	--	--	--	--	--	--	--
10/31/90	81.95	71.32	10.63	--	--	--	110	<0.5	<0.5	<0.5	<0.5	--	--
11/16/90	81.95	71.27	10.68	--	--	--	--	--	--	--	--	--	--
02/08/91	81.95	72.78	9.17	--	--	--	<50	<0.5	<0.5	<0.5	<0.5	--	--
05/08/91	81.95	73.27	8.68	--	--	--	<50	<0.5	<0.5	<0.5	<0.5	--	--
08/12/91	81.95	71.62	10.33	--	--	--	<50	<0.5	<0.5	<0.5	<0.5	--	--
11/07/91	81.95	72.19	9.76	--	--	--	<50	<0.5	<0.5	<0.5	<0.5	--	--
02/05/92	81.95	72.48	9.47	--	--	--	69	<0.5	<0.5	<0.5	<0.5	--	--
05/13/92	81.95	72.25	9.70	--	--	--	74	<0.5	<0.5	<0.5	<0.5	--	--
07/17/92	81.95	71.74	10.21	--	--	--	880	2.6	<1.2	4.6	11	--	--
10/05/92	81.95	71.34	10.61	--	--	--	120	<0.5	<0.5	0.6	4.9	--	--
11/11/92	81.95	--	--	--	--	--	--	--	--	--	--	--	--
11/17/92	81.95	--	--	--	--	--	--	--	--	--	--	--	--
11/24/92	81.95	--	--	--	--	--	--	--	--	--	--	--	--
12/01/92	81.95	--	--	--	--	--	--	--	--	--	--	--	--
12/29/92	81.95	--	--	--	--	--	--	--	--	--	--	--	--
01/05/93	81.95	--	--	--	--	--	--	--	--	--	--	--	--
01/08/93	81.95	74.61	7.34	--	--	--	61	<0.5	<0.5	<0.5	<0.5	--	--
02/02/93	81.95	--	--	--	--	--	--	--	--	--	--	--	--
04/14/93	81.95	--	--	--	--	--	--	--	--	--	--	--	--
08/06/93	81.95	71.99	9.96	--	--	--	<50	<0.5	<0.5	<0.5	<0.5	--	--
10/21/93	81.95	71.89	10.06	--	--	--	<50	<0.5	<0.5	2.0	4.0	--	--
01/05/94	81.95	72.52	9.43	--	--	--	<50	<0.5	<0.5	<0.5	<0.5	--	--
04/08/94	81.95	72.56	9.39	--	--	--	<50	<0.5	<0.5	<0.5	<0.5	--	--
07/06/94	81.95	72.19	9.76	--	--	--	<50	0.6	<0.5	<0.5	<0.5	--	--
08/04/94	81.95	72.13	9.82	--	--	--	--	--	--	--	--	--	--
10/05/94	81.95	71.89	10.06	--	--	--	<50	<0.5	<0.5	<0.5	<0.5	--	--
01/18/95	81.95	INACCESSIBLE		--	--	--	--	--	--	--	--	--	--
04/07/95	81.95	73.31	8.64	--	--	--	<50	<0.5	<0.5	<0.5	<0.5	--	--
07/06/95	81.95	72.52	9.43	--	--	--	<50	<0.5	<0.5	<0.5	<0.5	--	--
10/11/95	81.95	72.12	9.83	--	--	--	<50	<0.5	<0.5	<0.5	<0.5	<2.5	--
01/17/96	81.95	73.63	8.32	--	--	--	<50	<0.5	<0.5	<0.5	<0.5	<2.5	--
04/05/96	81.95	73.23	8.72	--	--	--	<50	<0.5	<0.5	<0.5	<0.5	<2.5	--

Table 1
Groundwater Monitoring Data and Analytical Results
Chevron Service Station #9-1583
5509 Martin Luther King Way
Oakland, California

WELL ID/ DATE	TOC (<i>µ</i> L)	GWE (msl)	DTW (ft.)	SPHT (ft.)	TPH-D (ppb)	TPH-MO (ppb)	TPH-G (ppb)	B (ppb)	T (ppb)	E (ppb)	X (ppb)	MTBE (ppb)	TOG (ppb)	
MW-5 (cont)														
07/23/96	81.95	72.25	9.70	--	--	--	<50	<0.5	<0.5	<0.5	<0.5	<2.5	--	
10/02/96	81.95	72.06	9.89	--	--	--	<50	<0.5	<0.5	<0.5	<0.5	<2.5	--	
01/23/97	81.95	74.72	7.23	--	--	--	<50	<0.5	<0.5	<0.5	<0.5	<2.5	--	
04/01/97	81.95	INACCESSIBLE		--	--	--	--	--	--	--	--	--	--	
07/09/97	81.95	72.27	9.68	--	--	--	<50	<0.5	<0.5	<0.5	<0.5	<2.5	--	
10/07/97	81.95	72.14	9.81	--	--	--	<50	<0.5	<0.5	<0.5	<0.5	<2.5	--	
01/22/98	81.95	74.80	7.15	--	--	--	<50	<0.5	<0.5	<0.5	<0.5	<2.5	--	
04/02/98	81.95	INACCESSIBLE		--	--	--	--	--	--	--	--	--	--	
07/02/98	81.95	72.43	9.52	--	--	--	<50	<0.5	<0.5	<0.5	<0.5	<2.5	--	
10/02/98	81.95	72.14	9.81	--	--	--	<50	<0.5	<0.5	<0.5	<1.5	<2.5	--	
01/18/99	81.95	73.11	8.84	--	--	--	<50	<0.5	<0.5	<0.5	<0.5	<2.0	--	
07/22/99	81.95	72.01	9.94	--	--	--	<50	<0.5	<0.5	<0.5	<0.5	<2.0	--	
01/17/00	81.95	72.70	9.25	--	--	--	<50	<0.5	<0.5	<0.5	<0.5	<2.5	--	
07/05/00	81.95	MONITORED/SAMPLED ANNUALLY					--	--	--	--	--	--	--	--
01/15/01	81.95	73.41	8.54	0.00	--	--	423 ⁶	<0.500	<0.500	<0.500	<0.500	<2.500	--	
07/03/01	81.95	72.62	9.33	0.00	--	--	--	--	--	--	--	--	--	
02/28/02	81.95	73.24	8.71	0.00	--	--	270	<0.50	<0.50	<0.50	<1.5	<2.5	--	
07/08/02	81.95	MONITORED/SAMPLED ANNUALLY					--	--	--	--	--	--	--	--
01/01/03	81.95	INACCESSIBLE - VEHICLE PARKED OVER WELL					--	--	--	--	--	--	--	--
MW-6														
10/18/90	80.60	70.81	9.79	--	--	--	--	--	--	--	--	--	--	
10/31/90	80.60	70.91	9.69	--	--	--	<50	<0.5	<0.5	<0.5	3.0	--	--	
11/16/90	80.60	70.86	9.74	--	--	--	--	--	--	--	--	--	--	
02/08/91	80.60	--	--	--	--	--	--	--	--	--	--	--	--	
05/08/91	80.60	71.06	9.54	--	--	--	56	<0.5	<0.5	<0.5	<0.5	--	--	
08/12/91	80.60	71.10	9.50	--	--	--	<50	<0.5	<0.5	<0.5	<0.5	--	--	
11/07/91	80.60	71.71	8.89	--	--	--	<50	<0.5	<0.5	<0.5	<0.5	--	--	
02/05/92	80.60	72.01	8.59	--	--	--	<50	<0.5	<0.5	<0.5	<0.5	--	--	
05/13/92	80.60	--	--	--	--	--	--	--	--	--	--	--	--	
07/17/92	80.60	--	--	--	--	--	--	--	--	--	--	--	--	
10/05/92	80.60	--	--	--	--	--	--	--	--	--	--	--	--	

Table 1
Groundwater Monitoring Data and Analytical Results
Chevron Service Station #9-1583
5509 Martin Luther King Way
Oakland, California

WELL ID/ DATE	TOC (ft.)	GWE (msl)	DTW (ft.)	SPHT (ft.)	TPH-D (ppb)	TPH-MO (ppb)	TPH-G (ppb)	B (ppb)	T (ppb)	E (ppb)	X (ppb)	MTBE (ppb)	TOG (ppb)
MW-6 (cont)													
11/11/92	80.60	--	--	--	--	--	--	--	--	--	--	--	--
11/17/92	80.60	--	--	--	--	--	--	--	--	--	--	--	--
11/24/92	80.60	--	--	--	--	--	--	--	--	--	--	--	--
12/01/92	80.60	--	--	--	--	--	--	--	--	--	--	--	--
12/29/92	80.60	--	--	--	--	--	--	--	--	--	--	--	--
01/05/93	80.60	--	--	--	--	--	--	--	--	--	--	--	--
01/08/93	80.60	--	--	--	--	--	--	--	--	--	--	--	--
02/02/93	80.60	72.89	7.71	--	--	--	<50	2.1	<0.5	<0.5	2.2	--	--
04/14/93	80.60	72.41	8.19	--	--	--	<50	1.0	<0.5	<0.5	<0.5	--	--
08/06/93	80.60	71.52	9.08	--	--	--	<50	<0.5	<0.5	<0.5	<0.5	--	--
10/21/93	80.60	71.46	9.14	--	--	--	<50	<0.5	<0.5	<0.5	<0.5	--	--
01/05/94	80.60	72.06	8.54	--	--	--	<50	4.0	<0.5	<0.5	<0.5	--	--
04/08/94	80.60	--	--	--	--	--	--	--	--	--	--	--	--
07/06/94	80.60	INACCESSIBLE	--	--	--	--	--	--	--	--	--	--	--
08/04/94	80.60	71.66	8.94	--	--	--	<50	<0.5	<0.5	<0.5	<0.5	--	--
10/05/94	80.60	INACCESSIBLE	--	--	--	--	--	--	--	--	--	--	--
01/18/95	80.60	73.50	7.10	--	--	--	<50	0.69	<0.5	<0.5	0.57	--	--
04/07/95	80.60	72.77	7.83	--	--	--	<50	1.8	<0.5	<0.5	<0.5	--	--
07/06/95	80.60	72.03	8.57	--	--	--	<50	<0.5	<0.5	<0.5	<0.5	--	--
10/11/95	80.60	71.54	9.06	--	--	--	<125	<1.2	<1.2	<1.2	<1.2	540	--
01/17/96	80.60	73.20	7.40	--	--	--	<50	<0.5	<0.5	<0.5	<0.5	180	--
04/05/96	80.60	72.70	7.90	--	--	--	<125	1.4	<1.2	<1.2	<1.2	700	--
07/23/96	80.60	71.86	8.74	--	--	--	<500	<5.0	<5.0	<5.0	<5.0	540	--
10/02/96	80.60	71.62	8.98	--	--	--	<100	<1.0	<1.0	<1.0	1.8	910	--
01/23/97	80.60	INACCESSIBLE	--	--	--	--	--	--	--	--	--	--	--
04/01/97	80.60	72.22	8.38	--	--	--	<250	<2.5	<2.5	<2.5	<2.5	640	--
07/09/97	80.60	INACCESSIBLE	--	--	--	--	--	--	--	--	--	--	--
10/07/97	80.60	71.71	8.89	--	--	--	<50	<0.5	<0.5	<0.5	<0.5	640	--
01/22/98	80.60	73.90	6.70	--	--	--	<50	<0.5	<0.5	<0.5	<0.5	200	--
04/02/98	80.60	72.79	7.81	--	--	--	<250	<2.5	<2.5	<2.5	<2.5	480	--
07/02/98	80.60	71.62	8.98	--	--	--	<50	<0.5	<0.5	<0.5	<0.5	420	--
10/02/98	80.60	71.68	8.92	--	--	--	<50	<0.5	<0.5	<0.5	<1.5	270	--
01/18/99	80.60	INACCESSIBLE	--	--	--	--	--	--	--	--	--	--	--

Table 1
Groundwater Monitoring Data and Analytical Results
Chevron Service Station #9-1583
5509 Martin Luther King Way
Oakland, California

WELL ID/ DATE	TOC (<i>µ</i> L)	GWE (msl)	DTW (ft.)	SPHT (ft.)	TPH-D (ppb)	TPH-MO (ppb)	TPH-G (ppb)	B (ppb)	T (ppb)	E (ppb)	X (ppb)	MTBE (ppb)	TOG (ppb)
MW-6 (cont)													
07/22/99	80.60	INACCESSIBLE	--	--	--	--	--	--	--	--	--	--	--
01/17/00	80.60	INACCESSIBLE	--	--	--	--	--	--	--	--	--	--	--
07/05/00	80.60	MONITORED/SAMPLED ANNUALLY	--	--	--	--	--	--	--	--	--	--	--
01/15/01	80.60	INACCESSIBLE - CAR PARKED OVER WELL	--	--	--	--	--	--	--	--	--	--	--
07/03/01	80.60	INACCESSIBLE - CAR PARKED OVER WELL	--	--	--	--	--	--	--	--	--	--	--
02/28/02	80.60	72.70	7.90	0.00	--	--	<50	<0.50	<0.50	<0.50	<1.5	55	--
07/08/02	80.60	MONITORED/SAMPLED ANNUALLY	--	--	--	--	--	--	--	--	--	--	--
01/01/03	80.60	INACCESSIBLE - VEHICLE PARKED OVER WELL	--	--	--	--	--	--	--	--	--	--	--
MW-7													
03/08/94	86.36	74.99	11.37	--	<10	4,100	1,200	440	31	73	200	--	--
07/06/94	86.36	--	--	--	--	--	--	--	--	--	--	--	--
08/04/94	86.36	73.86	12.50	--	--	--	120	15	<0.5	3.8	1.8	--	--
10/05/94	86.36	73.99	12.37	--	--	--	150	1.2	<0.5	1.2	1.7	--	--
01/18/95	86.36	74.82	11.54	--	--	--	260	11	<1.0	17	6.8	--	--
04/07/95	86.36	75.63	10.73	--	--	--	230	<0.5	<0.5	25	0.93	--	--
07/06/95	86.36	74.36	12.00	--	--	--	320	<1.0	<1.0	<1.0	<1.0	--	6,900
10/11/95	86.36	73.56	12.80	--	--	2,300 ¹	<50	<0.5	<0.5	<0.5	<0.5	120	--
01/17/96	86.36	75.90	10.46	--	--	1,700	<50	<0.5	<0.5	<0.5	<0.5	460	--
04/05/96	86.36	76.56	9.80	--	--	590	130	<0.5	<0.5	<0.5	<0.5	120	--
07/23/96	86.36	74.57	11.79	--	--	820	<500	<5.0	<5.0	<5.0	<0.5	1,200	--
10/02/96	86.36	73.10	13.26	--	--	1,500	<100	<1.0	<1.0	<1.0	<1.0	360	--
01/23/97	86.36	77.64	8.72	--	--	<500	<100	<1.0	<1.0	<1.0	<1.0	490	--
04/01/97	86.36	75.09	11.27	--	--	1,600	<250	<2.5	<2.5	<2.5	<2.5	1,200	--
07/09/97	86.36	73.92	12.44	--	--	5,700	<250	5.9	<2.5	<2.5	<2.5	1,200	--
10/07/97	86.36	73.44	12.92	--	--	<500	<50	<0.5	<0.5	<0.5	<0.5	240	--
01/22/98	86.36	75.14	11.22	--	--	<500	<50	<0.5	<0.5	<0.5	<0.5	400	--
04/02/98	86.36	75.67	10.69	--	--	<500	56	<0.5	<0.5	<0.5	<0.5	290	--
07/02/98	86.36	75.94	10.42	--	--	<500	<50	<0.5	<0.5	<0.5	<0.5	380	--
10/02/98	86.36	74.14	12.22	--	--	1,700	<50	<0.5	<0.5	<0.5	<1.5	660	--
01/18/99	86.36	75.36	11.00	--	--	543	<100	<1.0	<1.0	<1.0	<1.0	281/296 ²	--
07/22/99	86.36	74.06	12.30	--	--	--	<50	<0.5	<0.5	<0.5	<0.5	155	--

Table 1
Groundwater Monitoring Data and Analytical Results
Chevron Service Station #9-1583
5509 Martin Luther King Way
Oakland, California

WELL ID/ DATE	TOC (ft.)	GWE (msl)	DTW (ft.)	SPHT (ft.)	TPH-D (ppb)	TPH-MO (ppb)	TPH-G (ppb)	B (ppb)	T (ppb)	E (ppb)	X (ppb)	MTBE (ppb)	TOG (ppb)
MW-7 (cont)													
01/17/00	86.36	75.84	10.52	--	256 ¹	1,040	<50	<0.5	<0.5	<0.5	<0.5	104	--
07/05/00	86.36	74.23	12.13	0.00	--	1,400 ⁴	<50	<0.50	<0.50	<0.50	<0.50	110	--
01/15/01	86.36	75.23	11.13	0.00	--	2,700	<50.0	<0.500	<0.500	<0.500	<0.500	84.3	--
07/03/01	86.36	74.47	11.89	0.00	--	760 ⁷	<50	<0.50	<0.50	<0.50	<0.50	27	--
02/28/02	86.36	75.26	11.10	0.00	--	<1,000	<50	<0.50	<0.50	<0.50	<1.5	66	--
07/08/02	86.36	74.05	12.31	0.00	--	1,400	<50	<0.50	<0.50	<0.50	<1.5	49	--
01/01/03	86.36	76.65	9.71	0.00	--	1,300	<50	<0.50	<0.50	<0.50	<1.5	35	--
MW-8													
03/08/94	85.93	75.06	10.87	--	<10	<100	28,000	2,900	1,300	1,200	6,800	--	--
07/06/94	85.93	--	--	--	--	--	--	--	--	--	--	--	--
08/04/94	85.93	73.77	12.16	--	--	--	22,000	3,000	260	870	4,400	--	--
10/05/94	85.93	72.71	13.22	--	--	--	12,000	1,800	34	4.6	890	--	--
01/18/95	85.93	75.51	10.42	--	--	--	19,000	1,000	65	1,100	3,500	--	--
04/07/95	85.93	75.48	10.45	--	--	--	14,000	310	<25	720	1,700	--	--
07/06/95	85.93	74.30	11.63	--	--	--	19,000	280	<50	1,200	2,600	--	--
10/11/95	85.93	73.51	12.42	--	--	--	6,100	140	5.5	320	280	1,200	--
01/17/96	85.93	75.95	9.98	--	--	<500	12,000	86	<20	590	1,400	1,100	--
04/05/96	85.93	75.60	10.33	--	--	<500	7,500	180	23	410	480	560	--
07/23/96	85.93	74.56	11.37	--	--	<500	3,800	47	<5.0	350	84	1,800	--
10/02/96	85.93	73.90	12.03	--	--	<500	4,400	65	<5.0	140	28	1,500	--
01/23/97	85.93	77.73	8.20	--	--	<500	3,800	36	5.9	140	36	910	--
04/01/97	85.93	75.80	10.13	--	--	<500	6,100	43	<20	380	76	1,800	--
07/09/97	85.93	73.77	12.16	--	--	<500	7,300	48	<25	120	<25	2,400	--
10/07/97	85.93	73.77	12.16	--	--	<500	3,100	<10	<10	67	<10	1,400	--
01/22/98	85.93	75.83	10.10	--	--	<500	1,900	5.5	8.3	120	17	780	--
04/02/98	85.93	75.55	10.38	--	--	<500	2,900	43	19	110	<10	800	--
07/02/98	85.93	74.78	11.15	--	--	<500	5,000	31	<10	120	15	780	--
10/02/98	85.93	74.03	11.90	--	--	1,200 ¹	2,200	6.5	<0.5	21	2.6	140	--
01/18/99	85.93	75.12	10.81	--	554	<250	2,870	<5.0	<5.0	9.02	<5.0	476/478 ²	--
07/22/99	85.93	74.38	11.55	--	--	--	2,190	<1.0	<1.0	3.51	1.61	228	--
01/17/00	85.93	75.06	10.87	--	955 ¹	<500	1,220	1.3	1.56	1.56	1.87	344	--

Table 1
Groundwater Monitoring Data and Analytical Results
Chevron Service Station #9-1583
5509 Martin Luther King Way
Oakland, California

WELL ID/ DATE	TOC (ft.)	GWE (msl)	DTW (ft.)	SPHT (ft.)	TPH-D (ppb)	TPH-MO (ppb)	TPH-G (ppb)	B (ppb)	T (ppb)	E (ppb)	X (ppb)	MTBE (ppb)	TOG (ppb)
MW-8 (cont)													
07/05/00	85.93	74.55	11.38	0.00	--	260 ⁵	1,900 ³	15	6.6	<5.0	<5.0	170	--
01/15/01	85.93	75.59	10.34	0.00	--	<250	2,820	<1.00	<1.00	5.13	3.90	110	--
07/03/01	85.93	74.77	11.16	0.00	--	<250	1,900 ³	6.0	<5.0	<5.0	<5.0	46	--
02/28/02	85.93	75.26	10.67	0.00	--	<1,000	1,500	4.6	<2.0	0.80	2.2	56	--
07/08/02	85.93	74.30	11.63	0.00	--	<400	2,500	4.2	0.85	0.68	2.5	46	--
01/01/03	85.93	76.01	9.92	0.00	--	<400	1,300	2.1	0.66	1.1	2.1	45	--
TRIP BLANK													
03/12/90	--	--	--	--	--	--	<50	<0.3	<0.3	<0.3	<0.6	--	--
02/08/91	--	--	--	--	--	--	<50	<0.5	<0.5	<0.5	<0.5	--	--
05/08/91	--	--	--	--	--	--	<50	<0.5	<0.5	<0.5	<0.5	--	--
08/12/91	--	--	--	--	--	--	<50	<0.5	<0.5	<0.5	<0.5	--	--
11/07/91	--	--	--	--	--	--	<50	<0.5	<0.5	<0.5	<0.5	--	--
02/05/92	--	--	--	--	--	--	<50	<0.5	<0.5	<0.5	<0.5	--	--
05/13/92	--	--	--	--	--	--	<50	<0.5	<0.5	<0.5	<0.5	--	--
07/17/92	--	--	--	--	--	--	<50	<0.5	<0.5	<0.5	<0.5	--	--
10/05/92	--	--	--	--	--	--	<50	<0.5	<0.5	<0.5	<0.5	--	--
11/11/92	--	--	--	--	--	--	--	--	--	--	--	--	--
11/17/92	--	--	--	--	--	--	--	--	--	--	--	--	--
11/29/92	--	--	--	--	--	--	--	--	--	--	--	--	--
12/01/92	--	--	--	--	--	--	--	--	--	--	--	--	--
12/29/92	--	--	--	--	--	--	--	--	--	--	--	--	--
01/05/93	--	--	--	--	--	--	--	--	--	--	--	--	--
01/08/93	--	--	--	--	--	--	<50	<0.5	<0.5	<0.5	<0.5	--	--
02/02/93	--	--	--	--	--	--	--	--	--	--	--	--	--
04/14/93	--	--	--	--	--	--	<50	<0.5	<0.5	<0.5	<0.5	--	--
08/06/93	--	--	--	--	--	--	<50	<0.5	<0.5	<0.5	<0.5	--	--
10/21/93	--	--	--	--	--	--	<50	<0.5	<0.5	<0.5	<0.5	--	--
01/05/94	--	--	--	--	--	--	<50	<0.5	<0.5	<0.5	<0.5	--	--
04/08/94	--	--	--	--	--	--	<50	<0.5	<0.5	<0.5	<0.5	--	--
07/06/94	--	--	--	--	--	--	<50	<0.5	<0.5	<0.5	<0.5	--	--
08/04/94	--	--	--	--	--	--	<50	<0.5	<0.5	<0.5	<0.5	--	--

Table 1
Groundwater Monitoring Data and Analytical Results
Chevron Service Station #9-1583
5509 Martin Luther King Way
Oakland, California

WELL ID/ DATE	TOC (ft.)	GWE (msl)	DTW (ft.)	SPHT (ft.)	TPH-D (ppb)	TPH-MO (ppb)	TPH-G (ppb)	B (ppb)	T (ppb)	E (ppb)	X (ppb)	MTBE (ppb)	TOG (ppb)
TRIP BLANK (cont)													
10/05/94	--	--	--	--	--	--	<50	<0.5	<0.5	<0.5	<0.5	--	--
01/18/95	--	--	--	--	--	--	<50	<0.5	<0.5	<0.5	<0.5	--	--
04/07/95	--	--	--	--	--	--	<50	<0.5	<0.5	<0.5	<0.5	--	--
07/06/95	--	--	--	--	--	--	<50	<0.5	<0.5	<0.5	<0.5	<2.5	--
10/11/95	--	--	--	--	--	--	<50	<0.5	<0.5	<0.5	<0.5	--	--
01/17/96	--	--	--	--	--	--	<50	<0.5	<0.5	<0.5	<0.5	<2.5	--
04/05/96	--	--	--	--	--	--	<50	<0.5	<0.5	<0.5	<0.5	<2.5	--
07/23/96	--	--	--	--	--	--	<50	<0.5	<0.5	<0.5	<0.5	--	--
10/02/96	--	--	--	--	--	--	<50	<0.5	<0.5	<0.5	<0.5	<2.5	--
01/23/97	--	--	--	--	--	--	<50	<0.5	<0.5	<0.5	<0.5	<2.5	--
04/01/97	--	--	--	--	--	--	<50	<0.5	<0.5	<0.5	<0.5	<2.5	--
07/09/97	--	--	--	--	--	--	<50	<0.5	<0.5	<0.5	<0.5	<2.5	--
10/07/97	--	--	--	--	--	--	<50	<0.5	<0.5	<0.5	<0.5	<2.5	--
01/22/98	--	--	--	--	--	--	<50	<0.5	<0.5	<0.5	<0.5	<2.5	--
04/02/98	--	--	--	--	--	--	<50	<0.5	<0.5	<0.5	<0.5	<2.5	--
07/02/98	--	--	--	--	--	--	<50	<0.5	<0.5	<0.5	<0.5	<2.5	--
10/02/98	--	--	--	--	--	--	<50	<0.5	<0.5	<0.5	<1.5	<2.5	--
01/18/99	--	--	--	--	--	--	<50	<0.5	<0.5	<0.5	<0.5	<2.0	--
07/05/00	--	--	--	--	--	--	<50	<0.50	<0.50	<0.50	<0.50	<2.5	--
01/15/01	--	--	--	--	--	--	<50.0	<0.500	<0.500	<0.500	<0.500	<2.500	--
07/03/01	--	--	--	--	--	--	<50	<0.50	<0.50	<0.50	<0.50	<2.5	--
QA													
02/28/02	--	--	--	--	--	--	<50	<0.50	<0.50	<0.50	<1.5	<2.5	--
07/08/02	--	--	--	--	--	--	<50	<0.50	<0.50	<0.50	<1.5	<2.5	--
01/01/03	--	--	--	--	--	--	<50	<0.50	<0.50	<0.50	<1.5	<2.5	--

Table 1
Groundwater Monitoring Data and Analytical Results
Chevron Service Station #9-1583
5509 Martin Luther King Way
Oakland, California

EXPLANATIONS:

Groundwater monitoring data and laboratory analytical results prior to July 5, 2000, were compiled from reports prepared by Blaine Tech Services, Inc.

TOC = Top of Casing
(ft.) = Feet

GWE = Groundwater Elevation

(msl) = Mean sea level

DTW = Depth to Water

SPHT = Separate Phase Hydrocarbon Thickness

TPH-D = Total Petroleum Hydrocarbons as Diesel

TPH-MO = Total Petroleum Hydrocarbons as Motor Oil

TPH-G = Total Petroleum Hydrocarbons as Gasoline

B = Benzene

T = Toluene

E = Ethylbenzene

X = Xylenes

MTBE = Methyl tertiary butyl ether

TOG = Total Oil & Grease

(ppb) = Parts per billion

-- = Not Measured/Not Analyzed

QA = Quality Assurance/Trip Blank

¹ Laboratory report indicates an unidentified hydrocarbon.

² Confirmation run.

³ Laboratory report indicates gasoline C6-C12.

⁴ Laboratory report indicates motor oil C16-C36.

⁵ Laboratory report indicates unidentified hydrocarbons C9-C24.

⁶ Laboratory report indicates hydrocarbon pattern is present in the requested fuel quantitation range but does not resemble the pattern of the requested fuel.
The pattern more closely resembles that of a heavier fuel.

⁷ Laboratory report indicates unidentified hydrocarbons >C16.

STANDARD OPERATING PROCEDURE - GROUNDWATER SAMPLING

Gettler-Ryan Inc. field personnel adhere to the following procedures for the collection and handling of groundwater samples prior to analysis by the analytical laboratory. Prior to sample collection, the type of analysis to be performed is determined. Loss prevention of volatile compounds is controlled and sample preservation for subsequent analysis is maintained.

Prior to sampling, the presence or absence of free-phase hydrocarbons is determined using an interface probe. Product thickness, if present, is measured to the nearest 0.01 foot and is noted in the field notes. In addition, all depth to water level measurements are collected with a static water level indicator and are also recorded in the field notes, prior to purging and sampling any wells.

After water levels are collected and prior to sampling, each well is purged a minimum of three well casing volumes of water using pre-cleaned pumps (stack, suction, Grundfos), or disposable bailers. Temperature, pH and electrical conductivity are measured a minimum of three times during the purging. Purging continues until these parameters stabilize.

Groundwater samples are collected using disposable bailers. The water samples are transferred from the bailer into appropriate containers. Pre-preserved containers, supplied by analytical laboratories, are used when possible. When pre-preserved containers are not available, the laboratory is instructed to preserve the sample as appropriate. Duplicate samples are collected for the laboratory to use in maintaining quality assurance/quality control standards. The samples are labeled to include the job number, sample identification, collection date and time, analysis, preservation (if any), and the sample collector's initials. The water samples are placed in a cooler, maintained at 4°C for transport to the laboratory. Once collected in the field, all samples are maintained under chain of custody until delivered to the laboratory.

The chain of custody document includes the job number, type of preservation, if any, analysis requested, sample identification, date and time collected, and the sample collector's name. The chain of custody is signed and dated (including time of transfer) by each person who receives or surrenders the samples, beginning with the field personnel and ending with the laboratory personnel.

A laboratory supplied trip blank accompanies each sampling set. For sampling sets greater than 20 samples, 5% trip blanks are included. The trip blank is analyzed for some or all of the same compounds as the groundwater samples.

As requested by Chevron Products Company, the purge water and decontamination water generated during sampling activities is transported by IWM to McKittrick Waste Management located in McKittrick, California.



GETTLER-RYAN INC.

WELL MONITORING/SAMPLING FIELD DATA SHEET

Client/Facility #: ChevronTexaco #9-1583 Job Number: 386506
 Site Address: 5509 Martin Luther King Way Event Date: 01/01/03 (inclusive)
 City: Oakland, CA Sampler: DM

Well ID: MW-1 Date Monitored: 01/01/03 Well Condition: O.K.
 Well Diameter: 2 1/3 in.
 Total Depth: 19.45 ft.
 Depth to Water: 8.14 ft.
11.29 xVF .38 = 4.29 x3 (case volume) = Estimated Purge Volume: 13 gal.

Volume	3/4"= 0.02	1"= 0.04	2"= 0.17	3"= 0.38
Factor (VF)	4"= 0.66	5"= 1.02	6"= 1.50	12"= 5.80

Purge Equipment:
 Disposable Bailor /
 Stainless Steel Bailor /
 Stack Pump /
 Suction Pump _____
 Grundfos _____
 Other: _____

Sampling Equipment:
 Disposable Bailor /
 Pressure Bailor _____
 Discrete Bailor _____
 Other: _____

Time Started: _____ (2400 hrs)
 Time Bailed: _____ (2400 hrs)
 Depth to Product: _____ ft
 Depth to Water: _____ ft
 Hydrocarbon Thickness: _____ ft
 Visual Confirmation/Description: _____
 Skimmer / Absorbant Sock (circle one)
 Amt Removed from Skimmer: _____ gal
 Amt Removed from Well: _____ gal
 Product Transferred to: _____

Start Time (purge): 1135 Weather Conditions: Sunny, Cool
 Sample Time/Date: 1155/01/01/03 Water Color: Clear Odor: No
 Purging Flow Rate: 2 gpm. Sediment Description: _____
 Did well de-water? No If yes, Time: _____ Volume: _____ gal.

Time (2400 hr.)	Volume (gal.)	pH	Conductivity (umhos/cm)	Temperature (C/F)	D.O. (mg/L)	ORP (mV)
<u>1135</u>	<u>4</u>	<u>6.81</u>	<u>284</u>	<u>18.2</u>		
<u>1142</u>	<u>8</u>	<u>6.64</u>	<u>290</u>	<u>17.8</u>		
<u>1147</u>	<u>13</u>	<u>6.58</u>	<u>309</u>	<u>17.9</u>		

LABORATORY INFORMATION

SAMPLE ID	(#) CONTAINER	REFRIG.	PRESERV. TYPE	LABORATORY	ANALYSES
<u>MW-1</u>	<u>3</u> x vial	<u>YES</u>	<u>HCL</u>	<u>Lancaster</u>	<u>TPH-G(8015)/BTEX+MTBE(8021)</u>
	<u>x</u> Ambers	<u>YES</u>	<u>NP</u>	<u>Lancaster</u>	<u>TPH-MO(Motor Oil)</u>

COMMENTS: _____
 Add/Replaced Lock: _____ Add/Replaced Plug: _____ Size: _____



GETTLER-RYAN INC.

WELL MONITORING/SAMPLING FIELD DATA SHEET

Client/Facility #: ChevronTexaco #9-1583 Job Number: 386506
 Site Address: 5509 Martin Luther King Way Event Date: 01/01/03 (inclusive)
 City: Oakland, CA Sampler: DM

Well ID: MW-2
 Well Diameter: 2 1/3 in.
 Total Depth: 18.21 ft.
 Depth to Water: 8.15 ft.
1007

Date Monitored: 01/01/03 Well Condition: OK

Volume	3/4"= 0.02	1"= 0.04	2"= 0.17	3"= 0.38
Factor (VF)	4"= 0.66	5"= 1.02	6"= 1.50	12"= 5.80

$1007 \times VF .38 = 3.82 \times 3$ (case volume) = Estimated Purge Volume: 11 1/2 gal.

Purge Equipment:

Disposable Bailer _____
 Stainless Steel Bailer _____
 Stack Pump ✓
 Suction Pump _____
 Grundfos _____
 Other: _____

Sampling Equipment:

Disposable Bailer ✓
 Pressure Bailer _____
 Discrete Bailer _____
 Other: _____

Time Started: _____ (2400 hrs)
 Time Bailed: _____ (2400 hrs)
 Depth to Product: _____ ft
 Depth to Water: _____ ft
 Hydrocarbon Thickness: _____ ft
 Visual Confirmation/Description:
 Skimmer / Absorbant Sock (circle one)
 Amt Removed from Skimmer: _____ gal
 Amt Removed from Well: _____ gal
 Product Transferred to: _____

Start Time (purge): 1210 Weather Conditions: SUNNY
 Sample Time/Date: 1230 01/01/03 Water Color: Clear Odor: None
 Purging Flow Rate: 2 gpm. Sediment Description: _____
 Did well de-water? No If yes, Time: _____ Volume: _____ gal.

Time (2400 hr.)	Volume (gal.)	pH	Conductivity (umhos/cm)	Temperature (C/F)	D.O. (mg/L)	ORP (mV)
<u>1244</u>	<u>4</u>	<u>6.71</u>	<u>327</u>	<u>19.4</u>		
<u>1247</u>	<u>8</u>	<u>6.80</u>	<u>342</u>	<u>19.5</u>		
<u>1250</u>	<u>11 1/2</u>	<u>6.83</u>	<u>356</u>	<u>19.1</u>		
_____	_____	_____	_____	_____	_____	_____
_____	_____	_____	_____	_____	_____	_____

LABORATORY INFORMATION

SAMPLE ID	(#) CONTAINER	REFRIG.	PRESERV. TYPE	LABORATORY	ANALYSES
<u>MW-2</u>	<u>3 x vial</u>	<u>YES</u>	<u>HCL</u>	<u>Lancaster</u>	<u>TPH-G(8015)/BTEX+MTBE(8021)</u>
	<u>x Ambers</u>	<u>YES</u>	<u>NP</u>	<u>Lancaster</u>	<u>TPH-MO(Motor Oil)</u>

COMMENTS:

Add/Replaced Lock: _____

Add/Replaced Plug: _____ Size: _____



GETTLER - RYAN INC.

WELL MONITORING/SAMPLING FIELD DATA SHEET

Client/Facility #: ChevronTexaco #9-1583
 Site Address: 5509 Martin Luther King Way
 City: Oakland, CA

Job Number: 386506
 Event Date: 01/01/03 (inclusive)
 Sampler: DM

Well ID: MW-3 Date Monitored: 01/01/03 Well Condition: OK
 Well Diameter: 2 1/3 in.
 Total Depth: 19.00 ft.
 Depth to Water: 9.45 ft.
9.51 xVF .38 = 3.61 x3 (case volume) = Estimated Purge Volume: 11 gal.

Volume	3/4" = 0.02	1" = 0.04	2" = 0.17	3" = 0.38
Factor (VF)	4" = 0.66	5" = 1.02	6" = 1.50	12" = 5.80

Purge Equipment:
 Disposable Bailer
 Stainless Steel Bailer _____
 Stack Pump _____
 Suction Pump _____
 Grundfos _____
 Other: _____

Sampling Equipment:
 Disposable Bailer
 Pressure Bailer _____
 Discrete Bailer _____
 Other: _____

Time Started: _____ (2400 hrs)
 Time Bailed: _____ (2400 hrs)
 Depth to Product: _____ ft
 Depth to Water: _____ ft
 Hydrocarbon Thickness: _____ ft
 Visual Confirmation/Description: _____
 Skimmer / Absorbent Sock (circle one)
 Amt Removed from Skimmer: _____ gal
 Amt Removed from Well: _____ gal
 Product Transferred to: _____

Start Time (purge): 1100 Weather Conditions: SUNNY
 Sample Time/Date: 1125 01/01/03 Water Color: Clear Odor: No
 Purging Flow Rate: - gpm. Sediment Description: _____
 Did well de-water? No If yes, Time: _____ Volume: _____ gal.

Time (2400 hr.)	Volume (gal.)	pH	Conductivity (umhos/cm)	Temperature (C/F)	D.O. (mg/L)	ORP (mV)
<u>1105</u>	<u>4</u>	<u>7.36</u>	<u>1806</u>	<u>19.8</u>		
<u>1110</u>	<u>8</u>	<u>7.16</u>	<u>1783</u>	<u>19.4</u>		
<u>1115</u>	<u>11</u>	<u>6.83</u>	<u>1762</u>	<u>19.3</u>		

LABORATORY INFORMATION

SAMPLE ID	(#) CONTAINER	REFRIG.	PRESERV. TYPE	LABORATORY	ANALYSES
<u>MW-3</u>	<u>3</u> x vov vial	<u>YES</u>	<u>HCL</u>	<u>Lancaster</u>	<u>TPH-G(8015)/BTEX+MTBE(8021)</u>
	<u>x Ambers</u>	<u>YES</u>	<u>NP</u>	<u>Lancaster</u>	<u>TPH-MO(Motor Oil)</u>

COMMENTS: _____

Add/Replaced Lock: _____ Add/Replaced Plug: _____ Size: _____



GETTLER - RYAN INC.

WELL MONITORING/SAMPLING FIELD DATA SHEET

Client/Facility #: ChevronTexaco #9-1583 Job Number: 386506
 Site Address: 5509 Martin Luther King Way Event Date: 01/01/03 (Inclusive)
 City: Oakland, CA Sampler: DM

Well ID: MW-4
 Well Diameter: 2 1/3 in.
 Total Depth: 24.31 ft.
 Depth to Water: _____ ft.

Date Monitored: _____ Well Condition: _____

Volume	3/4"= 0.02	1"= 0.04	2"= 0.17	3"= 0.38
Factor (VF)	4"= 0.66	5"= 1.02	6"= 1.50	12"= 5.80

xVF _____ = _____ x3 (case volume) = Estimated Purge Volume: _____ gal.

Purge Equipment:
 Disposable Bailer _____
 Stainless Steel Bailer _____
 Stack Pump _____
 Suction Pump _____
 Grundfos _____
 Other: _____

Sampling Equipment:
 Disposable Bailer _____
 Pressure Bailer _____
 Discrete Bailer _____
 Other: _____

Time Started: _____ (2400 hrs)
 Time Bailed: _____ (2400 hrs)
 Depth to Product: _____ ft.
 Depth to Water: _____ ft.
 Hydrocarbon Thickness: _____ ft.
 Visual Confirmation/Description: _____
 Skimmer / Absorbant Sock (circle one)
 Amt Removed from Skimmer: _____ gal
 Amt Removed from Well: _____ gal
 Product Transferred to: _____

Start Time (purge): _____ Weather Conditions: _____
 Sample Time/Date: _____ / _____ Water Color: _____ Odor: _____
 Purging Flow Rate: _____ gpm. Sediment Description: _____
 Did well de-water? _____ If yes, Time: _____ Volume: _____ gal.

Time (2400 hr.)	Volume (gal.)	pH	Conductivity (umhos/cm)	Temperature (C/F)	D.O. (mg/L)	ORP (mV)
_____	_____	_____	_____	_____	_____	_____
_____	_____	_____	_____	_____	_____	_____
_____	_____	_____	_____	_____	_____	_____
_____	_____	_____	_____	_____	_____	_____

LABORATORY INFORMATION

SAMPLE ID	(#) CONTAINER	REFRIG.	PRESERV. TYPE	LABORATORY	ANALYSES
MW-	x voa vial	YES	HCL	Lancaster	TPH-G(8015)/BTEX+MTBE(8021)
	x Ambers	YES	NP	Lancaster	TPH-MO(Motor Oil)

COMMENTS: Inaccessible cur parked over well.

Add/Replaced Lock: _____ Add/Replaced Plug: _____ Size: _____



GETTLER - RYAN INC.

WELL MONITORING/SAMPLING FIELD DATA SHEET

Client/Facility #: ChevronTexaco #9-1583 Job Number: 386506
 Site Address: 5509 Martin Luther King Way Event Date: 01/01/03 (inclusive)
 City: Oakland, CA Sampler: DM

Well ID: MW-5 Date Monitored: _____ Well Condition: _____
 Well Diameter: 213 in.
 Total Depth: 18.99 ft.
 Depth to Water: _____ ft.

Volume	3/4"= 0.02	1"= 0.04	2"= 0.17	3"= 0.38
Factor (VF)	4"= 0.66	5"= 1.02	6"= 1.50	12"= 5.80

xVF _____ = _____ x3 (case volume) = Estimated Purge Volume: _____ gal.

Purge Equipment:
 Disposable Bailer _____
 Stainless Steel Bailer _____
 Stack Pump _____
 Suction Pump _____
 Grundfos _____
 Other: _____

Sampling Equipment:
 Disposable Bailer _____
 Pressure Bailer _____
 Discrete Bailer _____
 Other: _____

Time Started: _____ (2400 hrs)
 Time Bailed: _____ (2400 hrs)
 Depth to Product: _____ ft
 Depth to Water: _____ ft
 Hydrocarbon Thickness: _____ ft
 Visual Confirmation/Description: _____
 Skimmer / Absorbent Sock (circle one)
 Amt Removed from Skimmer: _____ gal
 Amt Removed from Well: _____ gal
 Product Transferred to: _____

Start Time (purge): _____ Weather Conditions: _____
 Sample Time/Date: / Water Color: _____ Odor: _____
 Purging Flow Rate: _____ gpm. Sediment Description: _____
 Did well de-water? _____ If yes, Time: _____ Volume: _____ gal.

Time (2400 hr.)	Volume (gal.)	pH	Conductivity (umhos/cm)	Temperature (C/F)	D.O. (mg/L)	ORP (mV)
_____	_____	_____	_____	_____	_____	_____
_____	_____	_____	_____	_____	_____	_____
_____	_____	_____	_____	_____	_____	_____
_____	_____	_____	_____	_____	_____	_____

LABORATORY INFORMATION

SAMPLE ID	(#) CONTAINER	REFRIG.	PRESERV. TYPE	LABORATORY	ANALYSES
MW-	x voa vial	YES	HCL	Lancaster	TPH-G(8015)/BTEX+MTBE(8021)
	x Ambers	YES	NP	Lancaster	TPH-MO(Motor Oil)

COMMENTS: Inaccessible car parked over.

Add/Replaced Lock: _____ Add/Replaced Plug: _____ Size: _____



GETTLER - RYAN INC.

WELL MONITORING/SAMPLING FIELD DATA SHEET

Client/Facility #: ChevronTexaco #9-1583 Job Number: 386506
 Site Address: 5509 Martin Luther King Way Event Date: 01/01/03 (inclusive)
 City: Oakland, CA Sampler: DM

Well ID: MW-6 Date Monitored: _____ Well Condition: _____
 Well Diameter: 2 3 in.
 Total Depth: 19.75 ft.
 Depth to Water: _____ ft.
 _____ xVF _____ = _____ x3 (case volume) = Estimated Purge Volume: _____ gal.

Volume	3/4"= 0.02	1"= 0.04	2"= 0.17	3"= 0.38
Factor (VF)	4"= 0.66	5"= 1.02	6"= 1.50	12"= 6.80

Purge Equipment:
 Disposable Bailer _____
 Stainless Steel Bailer _____
 Stack Pump _____
 Suction Pump _____
 Grundfos _____
 Other: _____

Sampling Equipment:
 Disposable Bailer _____
 Pressure Bailer _____
 Discrete Bailer _____
 Other: _____

Time Started: _____ (2400 hrs)
 Time Bailed: _____ (2400 hrs)
 Depth to Product: _____ ft
 Depth to Water: _____ ft
 Hydrocarbon Thickness: _____ ft
 Visual Confirmation/Description: _____
 Skimmer / Absorbant Sock (circle one)
 Amt Removed from Skimmer: _____ gal
 Amt Removed from Well: _____ gal
 Product Transferred to: _____

Start Time (purge): _____ Weather Conditions: _____
 Sample Time/Date: _____ / _____ Water Color: _____ Odor: _____
 Purging Flow Rate: _____ gpm. Sediment Description: _____
 Did well de-water? _____ If yes, Time: _____ Volume: _____ gal.

Time (2400 hr.)	Volume (gal.)	pH	Conductivity (umhos/cm)	Temperature (C/F)	D.O. (mg/L)	ORP (mV)
_____	_____	_____	_____	_____	_____	_____
_____	_____	_____	_____	_____	_____	_____
_____	_____	_____	_____	_____	_____	_____
_____	_____	_____	_____	_____	_____	_____

LABORATORY INFORMATION

SAMPLE ID	(#) CONTAINER	REFRIG.	PRESERV. TYPE	LABORATORY	ANALYSES
MW-	x voa vial	YES	HCL	Lancaster	TPH-G(8015)/BTEX+MTBE(8021)
	x Ambers	YES	NP	Lancaster	TPH-MO(Motor Oil)

COMMENTS: Unacceptable. Car parked over well.

Add/Replaced Lock: _____ Add/Replaced Plug: _____ Size: _____



GETTLER - RYAN INC.

WELL MONITORING/SAMPLING FIELD DATA SHEET

Client/Facility #: ChevronTexaco #9-1583 Job Number: 386506
 Site Address: 5509 Martin Luther King Way Event Date: 01/01/02 (inclusive)
 City: Oakland, CA Sampler: DM

Well ID: MW-7
 Well Diameter: 2 3 in.
 Total Depth: 19.11 ft.
 Depth to Water: 9.71 ft.
9.40

Date Monitored: 01/01/02 Well Condition: OK

Volume	3/4" = 0.02	1" = 0.04	2" = 0.17	3" = 0.38
Factor (VF)	4" = 0.66	5" = 1.02	6" = 1.50	12" = 5.80

xVF .17 = 1.59 x3 (case volume) = Estimated Purge Volume: 4 1/2 gal.

Purge Equipment:
 Disposable Bailor /
 Stainless Steel Bailor _____
 Stack Pump _____
 Suction Pump _____
 Grundfos _____
 Other: _____

Sampling Equipment:
 Disposable Bailor /
 Pressure Bailor _____
 Discrete Bailor _____
 Other: _____

Time Started: _____ (2400 hrs)
 Time Bailed: _____ (2400 hrs)
 Depth to Product: _____ ft
 Depth to Water: _____ ft
 Hydrocarbon Thickness: _____ ft
 Visual Confirmation/Description:
 Skimmer / Absorbent Sock (circle one)
 Amt Removed from Skimmer: _____ gal
 Amt Removed from Well: _____ gal
 Product Transferred to: _____

Start Time (purge): 1330 Weather Conditions: Sunny
 Sample Time/Date: 1350 01/01/02 Water Color: Clear Odor: NO
 Purging Flow Rate: _____ gpm. Sediment Description: _____
 Did well de-water? NO If yes, Time: _____ Volume: _____ gal.

Time (2400 hr.)	Volume (gal.)	pH	Conductivity (umhos/cm)	Temperature (C/F)	D.O. (mg/L)	ORP (mV)
<u>1334</u>	<u>1 1/2</u>	<u>6.76</u>	<u>349</u>	<u>17.8</u>	_____	_____
<u>1338</u>	<u>3</u>	<u>6.80</u>	<u>352</u>	<u>17.6</u>	_____	_____
<u>1342</u>	<u>4 1/2</u>	<u>6.79</u>	<u>341</u>	<u>18.4</u>	_____	_____
_____	_____	_____	_____	_____	_____	_____
_____	_____	_____	_____	_____	_____	_____

LABORATORY INFORMATION

SAMPLE ID	(#) CONTAINER	REFRIG.	PRESERV. TYPE	LABORATORY	ANALYSES
<u>MW-7</u>	<u>3x vovial</u>	<u>YES</u>	<u>HCL</u>	<u>Lancaster</u>	<u>TPH-G(8015)/BTEX+MTBE(8021)</u>
	<u>2x Ambers</u>	<u>YES</u>	<u>NP</u>	<u>Lancaster</u>	<u>TPH-MO(Motor Oil)</u>

COMMENTS: _____

Add/Replaced Lock: _____ Add/Replaced Plug: _____ Size: _____



GETTLER - RYAN INC.

WELL MONITORING/SAMPLING FIELD DATA SHEET

Client/Facility #: ChevronTexaco #9-1583 Job Number: 386506
 Site Address: 5509 Martin Luther King Way Event Date: 01/01/03 (inclusive)
 City: Oakland, CA Sampler: DM

Well ID: MW-8
 Well Diameter: (2) 3 in.
 Total Depth: 18.72 ft.
 Depth to Water: 9.92 ft.
8.80

Date Monitored: 01/01/03

Well Condition: O.K.

Volume	3/4" = 0.02	1" = 0.04	2" = 0.17	3" = 0.38
Factor (VF)	4" = 0.66	5" = 1.02	6" = 1.50	12" = 5.80

xVF .17 = 1.49 x3 (case volume) = Estimated Purge Volume: 4 1/2 gal.

Purge Equipment:
 Disposable Baller
 Stainless Steel Baller _____
 Stack Pump _____
 Suction Pump _____
 Grundfos _____
 Other: _____

Sampling Equipment:
 Disposable Baller
 Pressure Baller _____
 Discrete Baller _____
 Other: _____

Time Started: _____ (2400 hrs)
 Time Bailed: _____ (2400 hrs)
 Depth to Product: _____ ft
 Depth to Water: _____ ft
 Hydrocarbon Thickness: _____ ft
 Visual Confirmation/Description:
 Skimmer / Absorbent Sock (circle one)
 Amt Removed from Skimmer: _____ gal
 Amt Removed from Well: _____ gal
 Product Transferred to: _____

Start Time (purge): 1300 Weather Conditions: Sunny
 Sample Time/Date: 1325 01/01/03 Water Color: Cloudy Odor: YES
 Purging Flow Rate: - gpm. Sediment Description: -
 Did well de-water? NO If yes, Time: _____ Volume: _____ gal.

Time (2400 hr.)	Volume (gal.)	pH	Conductivity (umhos/cm)	Temperature (C/F)	D.O. (mg/L)	ORP (mV)
<u>1303</u>	<u>1 1/2</u>	<u>6.84</u>	<u>456</u>	<u>17.6</u>		
<u>1306</u>	<u>5</u>	<u>6.86</u>	<u>470</u>	<u>17.8</u>		
<u>1310</u>	<u>4 1/2</u>	<u>6.80</u>	<u>483</u>	<u>17.2</u>		

LABORATORY INFORMATION

SAMPLE ID	(#) CONTAINER	REFRIG.	PRESERV. TYPE	LABORATORY	ANALYSES
<u>MW-8</u>	<u>3</u> x vial	<u>YES</u>	<u>HCL</u>	<u>Lancaster</u>	<u>TPH-G(8015)/BTEX+MTBE(8021)</u>
	<u>x Ambers</u>	<u>YES</u>	<u>NP</u>	<u>Lancaster</u>	<u>TPH-MO(Motor Oil)</u>

COMMENTS: _____

Add/Replaced Lock: _____

Add/Replaced Plug: _____ Size: _____



RECEIVED

JAN 20 2003

GETTLER-RYAN INC.
GENERAL CONTACTORS

ANALYTICAL RESULTS

Prepared for:

ChevronTexaco
6001 Bollinger Canyon Rd L4310
San Ramon CA 94583

925-842-8582

Prepared by:

Lancaster Laboratories
2425 New Holland Pike
Lancaster, PA 17605-2425

SAMPLE GROUP

The sample group for this submittal is 836564. Samples arrived at the laboratory on Friday, January 03, 2003. The PO# for this group is 99011184 and the release number is STREICH.

<u>Client Description</u>			<u>Lancaster Labs Number</u>
QA-T-030101	NA	Water	3972141
MW-1-W-030101	Grab	Water	3972142
MW-2-W-030101	Grab	Water	3972143
MW-3-W-030101	Grab	Water	3972144
MW-7-W-030101	Grab	Water	3972145
MW-8-W-030101	Grab	Water	3972146

1 COPY TO Delta C/O Gettler-Ryan

Attn: Deanna L. Harding

Questions? Contact your Client Services Representative
Teresa L Cunningham at (717) 656-2300.

Respectfully Submitted,

Steven A. Skiles
Steven A. Skiles
Sr. Chemist

Chevron California Region Analysis Request/Chain of Custody



For Lancaster Laboratories use only

Acct. #: 10905 Sample #: 3972141-6 SCR#: _____

010203-005

Gr# 836564

Facility #: 9-1583 Job #386506 Global ID#T0600100348
 Site Address: 5509 MARTIN LUTHER KING WAY,, OAKLAND, CA
 Chevron PM: KS Lead Consultant: Delta/G-R
 Consultant/Office: G-R, Inc., 6747 Sierra Court, Dublin, Ca 94568
 Consultant Prj. Mgr.: Deanna L. Harding (Deanna@grinc.com)
 Consultant Phone #: 925-551-7555 Fax #: 925-551-7899
 Sampler: David Moreno
 Service Order #: _____ Non SAR: _____

Matrix		Analyses Requested									
		Preservation Codes									
<input type="checkbox"/> Potable <input type="checkbox"/> NPDES	<input type="checkbox"/> Water <input type="checkbox"/> Air	Total Number of Containers <input type="checkbox"/> 8021 <input type="checkbox"/> 8022	<u>H</u>	<u>H</u>							
			BTEX + MTBE 8260	TPH 8015 MOD GRO	TPH 8015 MOD DRO	8260 full scan	Oxygenates	Lead 7420	7421		

Preservative Codes
 H = HCl T = Thiosulfate
 N = HNO₃ B = NaOH
 S = H₂SO₄ O = Other

J value reporting needed
 Must meet lowest detection limits possible for 8260 compounds

8021 MTBE Confirmation
 Confirm highest hit by 8260
 Confirm all hits by 8260
 Run ___ oxy s on highest hit
 Run ___ oxy s on all hits

Sample Identification	Date Collected	Time Collected	Grab	Composite	Soil	Water	Oil	Air	Total Number of Containers	BTEX + MTBE 8260	TPH 8015 MOD GRO	TPH 8015 MOD DRO	8260 full scan	Oxygenates	Lead 7420	7421	TPH-MD	
<u>QA</u>	<u>1</u>	<u>1</u>				X				2	X	X						
<u>MW-1</u>	<u>01/01/03</u>	<u>1155</u>	X			X				3	X	X						
<u>MW-2</u>	<u>01/01/03</u>	<u>1230</u>	X			X				3	X	X						
<u>MW-3</u>	<u>01/01/03</u>	<u>1125</u>	X			X				3	X	X						
<u>MW-7</u>	<u>01/01/03</u>	<u>1350</u>	X			X				5	X	X					X	
<u>MW-8</u>	<u>01/01/03</u>	<u>1325</u>	X			X				5	X	X					X	

Comments / Remarks

Turnaround Time Requested (TAT) (please circle)
 STD. TAT 24 hour 72 hour 48 hour
 24 hour 4 day 5 day

Data Package Options (please circle if required)
 QC Summary Type I — Full
 Type VI (Raw Data) Coelt Deliverable not needed
 WIP (RWQCB)
 Disk

Relinquished by: <u>Kait Moran</u>	Date: <u>01/01/03</u>	Time: <u>1650</u>	Received by: <u>D. Name</u>	Date: <u>11/2/03</u>	Time: <u>1300</u>
Relinquished by: <u>D. Name</u>	Date: <u>11/2/03</u>	Time: <u>1300</u>	Received by: <u>Andres Amaze</u>	Date: <u>11/2/03</u>	Time: <u>1300</u>
Relinquished by: <u>Andres Amaze</u>	Date: <u>11-2-03</u>	Time: <u>1530</u>	Received by: <u>A. Airborne</u>	Date: <u>11/2/03</u>	Time: <u>1530</u>
Relinquished by Commercial Carrier: <u>Airborne</u>	UPS	FedEx	Other: <u>Airborne</u>	Received by: <u>Y. Blane</u>	Date: <u>11/3/03</u>
Temperature Upon Receipt: <u>20</u> °C	Custody Seals Intact? <u>Yes</u> No				

Analysis Report



Lancaster Laboratories Sample No. WW 3972141

Collected: 01/01/2003 00:00

Account Number: 10905

Submitted: 01/03/2003 10:15
 Reported: 01/16/2003 at 15:17
 Discard: 02/16/2003

ChevronTexaco
 6001 Bollinger Canyon Rd L4310
 San Ramon CA 94583

QA-T-030101 NA Water GRD
 Facility# 91583 Job# 386506
 5509 Martin Luther King W T0600100348 QA

CAT No.	Analysis Name	CAS Number	As Received Result	As Received Method Detection Limit	Units	Dilution Factor
01729	TPH-GRO - Waters					
01730	TPH-GRO - Waters	n.a.	N.D.	50.	ug/l	1
	The reported concentration of TPH-GRO does not include MTBE or other gasoline constituents eluting prior to the C6 (n-hexane) TPH-GRO range start time. A site-specific MSD sample was not submitted for the project. A LCS/LCSD was performed to demonstrate precision and accuracy at a batch level.					
08214	BTEX, MTBE (8021)					
00776	Benzene	71-43-2	N.D.	0.50	ug/l	1
00777	Toluene	108-88-3	N.D.	0.50	ug/l	1
00778	Ethylbenzene	100-41-4	N.D.	0.50	ug/l	1
00779	Total Xylenes	1330-20-7	N.D.	1.5	ug/l	1
00780	Methyl tert-Butyl Ether	1634-04-4	N.D.	2.5	ug/l	1
	A site-specific MSD sample was not submitted for the project. A LCS/LCSD was performed to demonstrate precision and accuracy at a batch level.					

State of California Lab Certification No. 2116

Laboratory Chronicle

CAT No.	Analysis Name	Method	Trial#	Analysis		Analyst	Dilution Factor
				Date and Time			
01729	TPH-GRO - Waters	N. CA LUFT Gasoline Method	1	01/07/2003	01:45	Martha L Seidel	1
08214	BTEX, MTBE (8021)	SW-846 8021B	1	01/07/2003	01:45	Martha L Seidel	1
01146	GC VOA Water Prep	SW-846 5030B	1	01/07/2003	01:45	Martha L Seidel	n.a.

#=Laboratory Method Detection Limit exceeded target detection limit
 N.D.=Not detected at or above the Reporting Limit



Lancaster Laboratories, Inc.
 PO Box 12425
 Lancaster, PA 17605-2425



Lancaster Laboratories Sample No. **WW 3972142**

Collected: 01/01/2003 11:55 by DM

Account Number: 10905

Submitted: 01/03/2003 10:15

Reported: 01/16/2003 at 15:17

Discard: 02/16/2003

MW-1-W-030101

Grab

Water

Facility# 91583 Job# 386506

GRD

5509 Martin Luther King W T0600100348 MW-1

ChevronTexaco

6001 Bollinger Canyon Rd L4310

San Ramon CA 94583

CAT No.	Analysis Name	CAS Number	As Received Result	As Received Method Detection Limit	Units	Dilution Factor
01729	TPH-GRO - Waters					
01730	TPH-GRO - Waters	n.a.	N.D.	50.	ug/l	1
	The reported concentration of TPH-GRO does not include MTBE or other gasoline constituents eluting prior to the C6 (n-hexane) TPH-GRO range start time.					
	A site-specific MSD sample was not submitted for the project. A LCS/LCSD was performed to demonstrate precision and accuracy at a batch level.					
08214	BTEX, MTBE (8021)					
00776	Benzene	71-43-2	N.D.	0.50	ug/l	1
00777	Toluene	108-88-3	N.D.	0.50	ug/l	1
00778	Ethylbenzene	100-41-4	N.D.	0.50	ug/l	1
00779	Total Xylenes	1330-20-7	N.D.	1.5	ug/l	1
00780	Methyl tert-Butyl Ether	1634-04-4	15.	2.5	ug/l	1
	A site-specific MSD sample was not submitted for the project. A LCS/LCSD was performed to demonstrate precision and accuracy at a batch level.					

State of California Lab Certification No. 2116

Laboratory Chronicle

CAT No.	Analysis Name	Method	Trial#	Analysis Date and Time	Analyst	Dilution Factor
01729	TPH-GRO - Waters	N. CA LUFT Gasoline	1	01/07/2003 09:14	K. Robert James	1
08214	BTEX, MTBE (8021)	SW-846 8021B	1	01/07/2003 09:14	K. Robert James	1
01146	GC VOA Water Prep	SW-846 5030B	1	01/07/2003 09:14	K. Robert James	n.a.

#=Laboratory Method Detection Limit exceeded target detection limit

N.D.=Not detected at or above the Reporting Limit



Lancaster Laboratories, Inc.
 PO Box 12425
 Lancaster, PA 17605-2425
 717-656-2300 Fax: 717-656-2681



Lancaster Laboratories Sample No. WW 3972143

Collected: 01/01/2003 12:30 by DM

Account Number: 10905

Submitted: 01/03/2003 10:15
 Reported: 01/16/2003 at 15:17
 Discard: 02/16/2003

ChevronTexaco
 6001 Bollinger Canyon Rd L4310
 San Ramon CA 94583

MW-2-W-030101 Grab Water
 Facility# 91583 Job# 386506 GRD
 5509 Martin Luther King W T0600100348 MW-2

CAT No.	Analysis Name	CAS Number	As Received Result	As Received Method Detection Limit	Units	Dilution Factor
01729	TPH-GRO - Waters					
01730	TPH-GRO - Waters	n.a.	N.D.	50.	ug/l	1
The reported concentration of TPH-GRO does not include MTBE or other gasoline constituents eluting prior to the C6 (n-hexane) TPH-GRO range start time. A site-specific MSD sample was not submitted for the project. A LCS/LCSD was performed to demonstrate precision and accuracy at a batch level.						
08214	BTEX, MTBE (8021)					
00776	Benzene	71-43-2	N.D.	0.50	ug/l	1
00777	Toluene	108-88-3	N.D.	0.50	ug/l	1
00778	Ethylbenzene	100-41-4	N.D.	0.50	ug/l	1
00779	Total Xylenes	1330-20-7	N.D.	1.5	ug/l	1
00780	Methyl tert-Butyl Ether	1634-04-4	N.D.	2.5	ug/l	1
A site-specific MSD sample was not submitted for the project. A LCS/LCSD was performed to demonstrate precision and accuracy at a batch level.						

State of California Lab Certification No. 2116

Laboratory Chronicle

CAT No.	Analysis Name	Method	Trial#	Analysis		Analyst	Dilution Factor
				Date and Time			
01729	TPH-GRO - Waters	N. CA LUFT Gasoline	1	01/07/2003	09:48	K. Robert James	1
08214	BTEX, MTBE (8021)	SW-846 8021B	1	01/07/2003	09:48	K. Robert James	1
01146	GC VOA Water Prep	SW-846 5030B	1	01/07/2003	09:48	K. Robert James	n.a.

#=Laboratory Method Detection Limit exceeded target detection limit
 N.D.=Not detected at or above the Reporting Limit





Lancaster Laboratories Sample No. WW 3972144

Collected: 01/01/2003 11:25 by DM

Account Number: 10905

Submitted: 01/03/2003 10:15

ChevronTexaco

Reported: 01/16/2003 at 15:18

6001 Bollinger Canyon Rd L4310

Discard: 02/16/2003

San Ramon CA 94583

MW-3-W-030101 Grab Water

Facility# 91583 Job# 386506 GRD

5509 Martin Luther King W T0600100348 MW-3

CAT No.	Analysis Name	CAS Number	As Received Result	As Received Method Detection Limit	Units	Dilution Factor
01729	TPH-GRO - Waters					
01730	TPH-GRO - Waters	n.a.	140.	50.	ug/l	1
The reported concentration of TPH-GRO does not include MTBE or other gasoline constituents eluting prior to the C6 (n-hexane) TPH-GRO range start time.						
A site-specific MSD sample was not submitted for the project. A LCS/LCSD was performed to demonstrate precision and accuracy at a batch level.						
08214	BTEX, MTBE (8021)					
00776	Benzene	71-43-2	N.D.	0.50	ug/l	1
00777	Toluene	108-88-3	N.D.	0.50	ug/l	1
00778	Ethylbenzene	100-41-4	N.D.	0.50	ug/l	1
00779	Total Xylenes	1330-20-7	N.D.	1.5	ug/l	1
00780	Methyl tert-Butyl Ether	1634-04-4	6.1	2.5	ug/l	1
A site-specific MSD sample was not submitted for the project. A LCS/LCSD was performed to demonstrate precision and accuracy at a batch level.						

State of California Lab Certification No. 2116

Laboratory Chronicle

CAT No.	Analysis Name	Method	Trial#	Analysis Date and Time	Analyst	Dilution Factor
01729	TPH-GRO - Waters	N. CA LUFT Gasoline Method	1	01/07/2003 10:21	K. Robert James	1
08214	BTEX, MTBE (8021)	SW-846 8021B	1	01/07/2003 10:21	K. Robert James	1
01146	GC VOA Water Prep	SW-846 5030B	1	01/07/2003 10:21	K. Robert James	n.a.

#=Laboratory Method Detection Limit exceeded target detection limit
 N.D.=Not detected at or above the Reporting Limit



Lancaster Laboratories, Inc.
 PO Box 12425
 Lancaster, PA 17605-2425
 717-656-2300 Fax: 717-656-2681



Lancaster Laboratories Sample No. **WW 3972145**

Collected: 01/01/2003 13:50 by DM

Account Number: 10905

Submitted: 01/03/2003 10:15
 Reported: 01/16/2003 at 15:18
 Discard: 02/16/2003

ChevronTexaco
 6001 Bollinger Canyon Rd L4310
 San Ramon CA 94583

MW-7-W-030101 Grab Water
 Facility# 91583 Job# 386506 GRD
 5509 Martin Luther King W T0600100348 MW-7

MLKM7


CAT No.	Analysis Name	CAS Number	As Received Result	As Received Method Detection Limit	Units	Dilution Factor
01729	TPH-GRO - Waters					
01730	TPH-GRO - Waters	n.a.	N.D.	50.	ug/l	1
The reported concentration of TPH-GRO does not include MTBE or other gasoline constituents eluting prior to the C6 (n-hexane) TPH-GRO range start time. A site-specific MSD sample was not submitted for the project. A LCS/LCSD was performed to demonstrate precision and accuracy at a batch level.						
02500	TPH Fuels by GC (Waters)					
02501	Total TPH	n.a.	1,300.	400.	ug/l	1
02508	TPH Motor Oil C16-C36	n.a.	1,300.	400.	ug/l	1
TPH quantitation is based on peak area comparison of the sample pattern to that of a hydrocarbon component mix calibration in a range that includes C8 (n-octane) through C40 (n-tetracontane) normal hydrocarbons. Site-specific MS/MSD samples were not submitted for the project. A LCS/LCSD was performed to demonstrate precision and accuracy at a batch level.						
08214	BTEX, MTBE (8021)					
00776	Benzene	71-43-2	N.D.	0.50	ug/l	1
00777	Toluene	108-88-3	N.D.	0.50	ug/l	1
00778	Ethylbenzene	100-41-4	N.D.	0.50	ug/l	1
00779	Total Xylenes	1330-20-7	N.D.	1.5	ug/l	1
00780	Methyl tert-Butyl Ether	1634-04-4	35.	2.5	ug/l	1
A site-specific MSD sample was not submitted for the project. A LCS/LCSD was performed to demonstrate precision and accuracy at a batch level.						

State of California Lab Certification No. 2116

Laboratory Chronicle

CAT No.	Analysis Name	Method	Trial#	Analysis Date and Time	Analyst	Dilution Factor
01729	TPH-GRO - Waters	N. CA LUFT Gasoline Method	1	01/07/2003 10:55	K. Robert James	1
02500	TPH Fuels by GC (Waters)	SW-846 8015B, modified	1	01/07/2003 21:28	Robert Brown	1
08214	BTEX, MTBE (8021)	SW-846 8021B	1	01/07/2003 10:55	K. Robert James	1
01146	GC VOA Water Prep	SW-846 5030B	1	01/07/2003 10:55	K. Robert James	n.a.

#=Laboratory Method Detection Limit exceeded target detection limit
 N.D.=Not detected at or above the Reporting Limit





Lancaster Laboratories Sample No. WW 3972145

Collected: 01/01/2003 13:50 by DM

Account Number: 10905

Submitted: 01/03/2003 10:15

Reported: 01/16/2003 at 15:18

Discard: 02/16/2003

MW-7-W-030101

Grab Water

Facility# 91583 Job# 386506

GRD

5509 Martin Luther King W T0600100348 MW-7

ChevronTexaco

6001 Bollinger Canyon Rd L4310

San Ramon CA 94583

MLKM7

02376 Extraction - Fuel/TPH
(Waters)

SW-846 3510C

1 01/06/2003 16:30 John A Myers

1

#=Laboratory Method Detection Limit exceeded target detection limit
N.D.=Not detected at or above the Reporting Limit



Lancaster Laboratories, Inc.
PO Box 12425
Lancaster, PA 17605-2425



Lancaster Laboratories Sample No. WW 3972146

Collected: 01/01/2003 13:25 by DM

Account Number: 10905

Submitted: 01/03/2003 10:15

Reported: 01/16/2003 at 15:18

Discard: 02/16/2003

ChevronTexaco

6001 Bollinger Canyon Rd L4310

San Ramon CA 94583

MW-8-W-030101 Grab Water GRD
 Facility# 91583 Job# 386506
 5509 Martin Luther King W T0600100348 MW-8

MLKM8

CAT No.	Analysis Name	CAS Number	As Received Result	As Received Method Detection Limit	Units	Dilution Factor
01729	TPH-GRO - Waters					
01730	TPH-GRO - Waters	n.a.	1,300.	50.	ug/l	1
The reported concentration of TPH-GRO does not include MTBE or other gasoline constituents eluting prior to the C6 (n-hexane) TPH-GRO range start time. A site-specific MSD sample was not submitted for the project. A LCS/LCSD was performed to demonstrate precision and accuracy at a batch level.						
02500	TPH Fuels by GC (Waters)					
02501	Total TPH	n.a.	N.D.	400.	ug/l	1
02508	TPH Motor Oil C16-C36	n.a.	N.D.	400.	ug/l	1
TPH quantitation is based on peak area comparison of the sample pattern to that of a hydrocarbon component mix calibration in a range that includes C8 (n-octane) through C40 (n-tetracontane) normal hydrocarbons. Site-specific MS/MSD samples were not submitted for the project. A LCS/LCSD was performed to demonstrate precision and accuracy at a batch level.						
08214	BTEX, MTBE (8021)					
00776	Benzene	71-43-2	2.1	0.50	ug/l	1
00777	Toluene	108-88-3	0.66	0.50	ug/l	1
00778	Ethylbenzene	100-41-4	1.1	0.50	ug/l	1
00779	Total Xylenes	1330-20-7	2.1	1.5	ug/l	1
00780	Methyl tert-Butyl Ether	1634-04-4	45.	2.5	ug/l	1
A site-specific MSD sample was not submitted for the project. A LCS/LCSD was performed to demonstrate precision and accuracy at a batch level.						

State of California Lab Certification No. 2116

Laboratory Chronicle

CAT No.	Analysis Name	Method	Trial#	Analysis Date and Time	Analyst	Dilution Factor
01729	TPH-GRO - Waters	N. CA LUFT Gasoline Method	1	01/07/2003 11:28	K. Robert James	1
02500	TPH Fuels by GC (Waters)	SW-846 8015B, modified	1	01/07/2003 22:15	Robert Brown	1
08214	BTEX, MTBE (8021)	SW-846 8021B	1	01/07/2003 11:28	K. Robert James	1
01146	GC VOA Water Prep	SW-846 5030B	1	01/07/2003 11:28	K. Robert James	n.a.

#=Laboratory Method Detection Limit exceeded target detection limit
 N.D.=Not detected at or above the Reporting Limit



Lancaster Laboratories, Inc.
 PO Box 12425
 Lancaster, PA 17605-2425
 717-656-2300 Fax: 717-656-2681



Lancaster Laboratories Sample No. WW 3972146

Collected: 01/01/2003 13:25 by DM

Account Number: 10905

Submitted: 01/03/2003 10:15

ChevronTexaco

Reported: 01/16/2003 at 15:18

6001 Bollinger Canyon Rd L4310

Discard: 02/16/2003

San Ramon CA 94583

MW-8-W-030101 Grab Water

Facility# 91583 Job# 386506 GRD

5509 Martin Luther King W T0600100348 MW-8

MLKMB									
02376	Extraction - Fuel/TPH (Waters)	SW-846 3510C	1	01/06/2003 16:30	John A Myers				1

#=Laboratory Method Detection Limit exceeded target detection limit

N.D.=Not detected at or above the Reporting Limit



Lancaster Laboratories, Inc.
2425 New Holland Pike
PO Box 12425
Lancaster, PA 17605-2425
717-656-2300 Fax: 717-656-2681



Quality Control Summary

Client Name: ChevronTexaco
 Reported: 01/16/03 at 03:18 PM

Group Number: 836564

Laboratory Compliance Quality Control

<u>Analysis Name</u>	<u>Blank Result</u>	<u>Blank MDL</u>	<u>Report Units</u>	<u>LCS %REC</u>	<u>LCSD %REC</u>	<u>LCS/LCSD Limits</u>	<u>RPD</u>	<u>RPD Max</u>
Batch number: 030060008A	Sample number(s): 3972145-3972146							
Total TPH	N.D.	400.	ug/l	89	84	71-117	6	20
TPH Motor Oil C16-C36	N.D.	400.	ug/l					
Batch number: 03006A16A	Sample number(s): 3972141-3972146							
Benzene	N.D.	.2	ug/l	100	91	80-118	10	30
Toluene	N.D.	.2	ug/l	96	86	82-119	11	30
Ethylbenzene	N.D.	.2	ug/l	95	85	81-119	11	30
Total Xylenes	N.D.	.6	ug/l	96	87	82-120	11	30
Methyl tert-Butyl Ether	N.D.	.3	ug/l	92	84	79-127	10	30
TPH-GRO - Waters	N.D.	50.	ug/l	109	105	74-116	3	30

Sample Matrix Quality Control

<u>Analysis Name</u>	<u>MS %REC</u>	<u>MSD %REC</u>	<u>MS/MSD Limits</u>	<u>RPD</u>	<u>MAX</u>	<u>BKG Conc</u>	<u>DUP Conc</u>	<u>RPD</u>	<u>Dup RPD Max</u>
Batch number: 03006A16A	Sample number(s): 3972141-3972146								
Benzene	103		83-130						
Toluene	100		87-129						
Ethylbenzene	98		86-133						
Total Xylenes	99		86-132						
Methyl tert-Butyl Ether	93		66-140						
TPH-GRO - Waters	109		74-132						

Surrogate Quality Control

Analysis Name: TPH Fuels by GC (Waters)
 Batch number: 030060008A

	Chlorobenzene	Orthoterphenyl
3972145	68	79
3972146	76	85
Blank	52	86
LCS	74	99
LCSD	60	86
Limits:	48-127	52-137

Analysis Name: BTEX, MTBE (8021)

	Trifluorotoluene-F	Trifluorotoluene-P
3972141	113	106
3972142	112	105
3972143	118	106
3972144	116	101
3972145	112	106
3972146	131	99

*- Outside of specification

- (1) The result for one or both determinations was less than five times the LOQ.
- (2) The background result was more than four times the spike added.



ROZ
HWARD



GETTLER-RYAN INC.

Alameda County

TRANSMITTAL SEP 12 2002

August 26, 2002
G-R #386506

Environmental Health

TO: Mr. James Brownell
Delta Environmental Consultants, Inc.
3164 Gold Camp Drive, Suite 200
Rancho Cordova, California 95670

CC: Ms. Karen Streich
Chevron Products Company
P.O. Box 6004
San Ramon, California 94583

FROM: Deanna L. Harding
Project Coordinator
Gettler-Ryan Inc.
6747 Sierra Court, Suite J
Dublin, California 94568

RE: **Chevron Service Station**
#9-1583
5509 Martin Luther King Way
Oakland, California

WE HAVE ENCLOSED THE FOLLOWING:

COPIES	DATED	DESCRIPTION
1	August 21, 2002	Groundwater Monitoring and Sampling Report Second Semi-Annual - Event of July 8, 2002

COMMENTS:

Please provide any comments/changes and propose any groundwater monitoring modifications for the next event prior to *September 9, 2002*, at which time the final report will be distributed to the following:

cc: Ms. Susan Hugo, Alameda County Health Care Services, Dept. of Environmental Health, 1131 Harbor Bay Parkway, Suite 250, Alameda, CA 94502-6577
Mr. Greg Gurs, Gettler-Ryan Inc., 3140 Gold Camp Drive, Suite 170, Rancho Cordova, CA 95670

Enclosures

trans/9-1583-ks



GETTLER-RYAN INC.

August 21, 2002
G-R Job #386506

Ms. Karen Streich
Chevron Products Company
P.O. Box 6004
San Ramon, CA 94583

RE: Second Semi-Annual Event of July 8, 2002
Groundwater Monitoring & Sampling Report
Chevron Service Station #9-1583
5509 Martin Luther King Way
Oakland, California

Dear Ms. Streich:

This report documents the most recent groundwater monitoring and sampling event performed by Gettler-Ryan Inc. (G-R) at the referenced site. All field work was conducted in accordance with G-R Standard Operating Procedure - Groundwater Sampling (attached).

Static groundwater levels were measured and the wells were checked for the presence of separate-phase hydrocarbons. Static water level data, groundwater elevations, and separate-phase hydrocarbon thickness (if any) are presented in the attached Table 1. A Potentiometric Map is included as Figure 1.

Groundwater samples were collected from the monitoring wells and submitted to a state certified laboratory for analyses. The field data sheets for this event are attached. Analytical results are presented in the table(s) listed below. The chain of custody document and laboratory analytical report are also attached.

Please call if you have any questions or comments regarding this report. Thank you.

Sincerely,

Deanna L. Harding
Project Coordinator

Douglas J. Lee
Senior Geologist, R.G. No. 6882


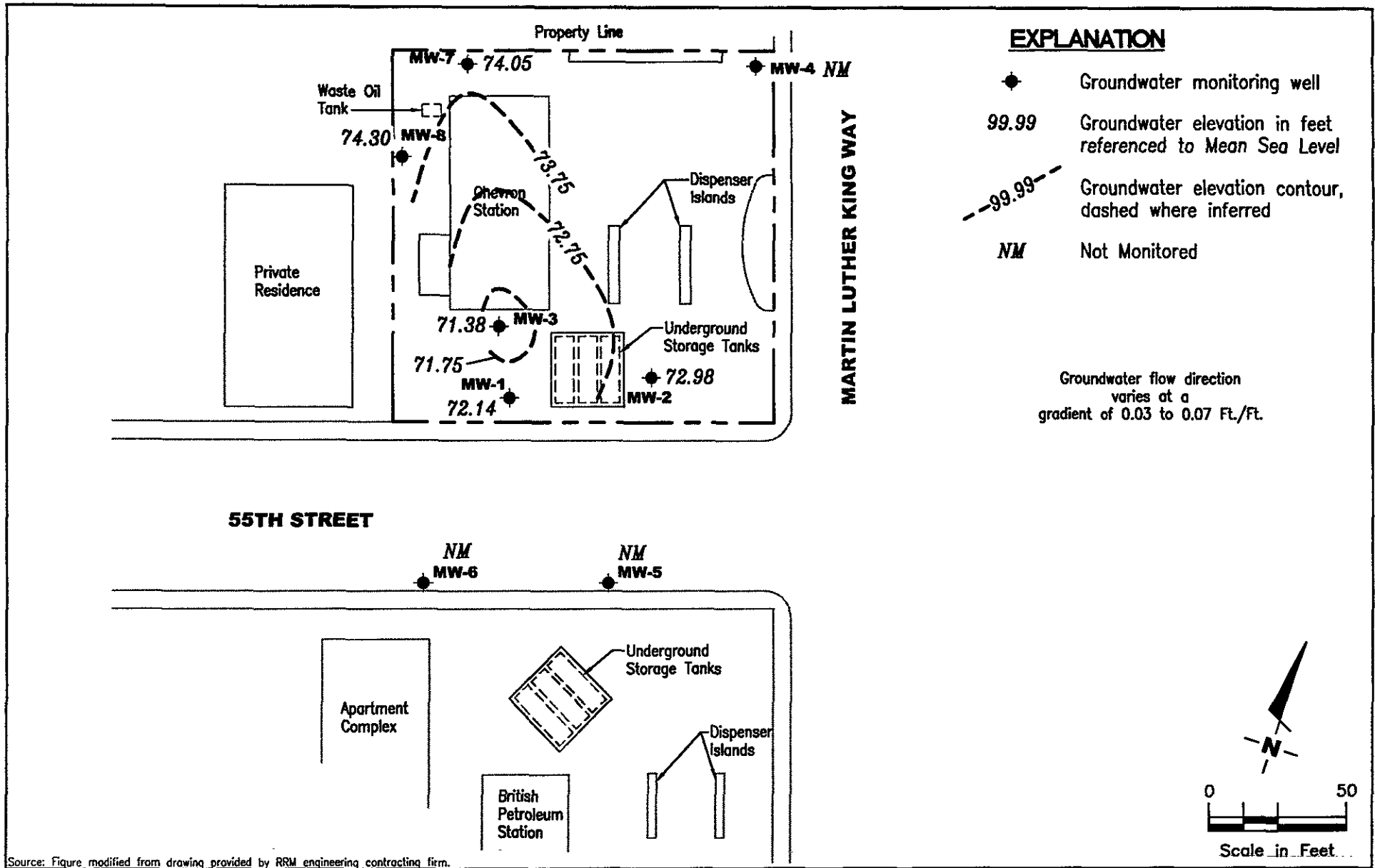


Figure 1: Potentiometric Map
Table 1: Groundwater Monitoring Data and Analytical Results
Attachments: Standard Operating Procedure - Groundwater Sampling
Field Data Sheets
Chain of Custody Document and Laboratory Analytical Reports



Source: Figure modified from drawing provided by RRM engineering contracting firm.

GETTLER - RYAN INC.
 6747 Sierra Ct., Suite J
 Dublin, CA 94568 (925) 551-7555

POTENTIOMETRIC MAP
 Chevron Service Station #9-1583
 5509 Martin Luther King Way
 Oakland, California

FIGURE
1

PROJECT NUMBER
 386506

REVIEWED BY

DATE
 July 8, 2002

REVISED DATE

FILE NAME: P:\Enviro\Chevron\9-1583\Q02-9-1583.dwg | Layout Tab: Pot2

Table 1
Groundwater Monitoring Data and Analytical Results
Chevron Service Station #9-1583
5509 Martin Luther King Way
Oakland, California

WELL ID/ DATE	TOC (ft.)	GWE (msl)	DIW (ft.)	SPHT (ft.)	TPH-B (ppb)	TPH-MO (ppb)	TPH-G (ppb)	B (ppb)	T (ppb)	E (ppb)	X (ppb)	MTBE (ppb)	TOG (ppb)
MW-1													
12/22/83	81.97	71.72	10.25	--	--	--	--	--	--	--	--	--	--
12/30/83	81.97	72.80	9.17	--	--	--	--	--	--	--	--	--	--
03/12/90	81.97	71.89	10.08	--	--	--	50,000	3,000	7,300	1,900	18,000	--	--
03/25/90	82.42	71.51	10.46	--	--	--	--	--	--	--	--	--	--
10/18/90	82.42	--	--	--	--	--	--	--	--	--	--	--	--
10/31/90	82.42	--	--	--	--	--	--	--	--	--	--	--	--
11/16/90	82.42	70.84	11.58	--	--	--	--	--	--	--	--	--	--
02/08/91	82.42	72.31	10.11	--	--	--	100,000	4,200	8,400	16,000	2,600	--	--
05/08/91	82.42	71.97	10.45	--	--	--	31,000	200	66	670	2,000	--	--
08/12/91	82.42	71.19	11.23	--	--	--	17,000	81	7.2	270	710	--	--
11/07/91	82.42	71.72	10.70	--	--	--	7,100	24	6.0	130	170	--	--
02/05/92	82.42	72.05	10.37	--	--	--	110,000	8,900	14,000	2,700	12,000	--	--
05/13/92	82.42	71.84	10.58	--	--	--	19,000	450	85	480	870	--	--
07/17/92	82.42	71.37	11.05	--	--	--	8,500	170	<10	360	600	--	--
10/05/92	82.42	71.01	11.41	--	--	--	22,000	4,300	5,100	570	2,900	--	--
11/11/92	82.42	--	--	--	--	--	--	--	--	--	--	--	--
11/17/92	82.42	--	--	--	--	--	--	--	--	--	--	--	--
11/24/92	82.42	--	--	--	--	--	--	--	--	--	--	--	--
12/01/92	82.42	--	--	--	--	--	--	--	--	--	--	--	--
12/29/92	82.42	--	--	--	--	--	--	--	--	--	--	--	--
01/05/93	82.42	--	--	--	--	--	--	--	--	--	--	--	--
01/08/93	82.42	74.31	8.11	--	--	--	14,000,000	12,000	79,000	270,000	1,300,000	--	--
02/02/93	82.42	--	--	--	--	--	--	--	--	--	--	--	--
04/14/93	82.42	72.57	9.85	--	--	--	48,000	670	1,100	1,600	6,300	--	--
08/06/93	82.42	71.59	10.83	--	--	--	44,000	660	990	1,600	6,100	--	--
10/21/93	82.42	71.52	10.90	--	--	--	18,000	270	460	1,300	4,700	--	--
01/05/94	82.42	72.09	10.33	--	--	--	22,000	160	160	630	2,300	--	--
04/08/94	82.42	72.24	10.18	--	--	--	21,000	37	110	570	1,400	--	--
07/06/94	82.42	71.78	10.64	--	--	--	28,000	210	100	540	1,200	--	--
08/04/94	82.42	71.91	10.51	--	--	--	--	--	--	--	--	--	--
10/05/94	82.42	71.51	10.91	--	--	--	120,000	39	22	320	900	--	--

Table 1
Groundwater Monitoring Data and Analytical Results
Chevron Service Station #9-1583
5509 Martin Luther King Way
Oakland, California

WELL ID/ DATE	FOC (ft.)	GWE (msl)	DTW (ft.)	SPHT (ft.)	TPH-D (ppb)	TPH-MO (ppb)	TPH-G (ppb)	B (ppb)	T (ppb)	E (ppb)	X (ppb)	MTBE (ppb)	TOG (ppb)
MW-1 (cont)													
01/18/95	82.42	73.80	8.62	--	--	--	12,000	<20	<20	130	160	--	--
04/07/95	82.42	72.89	9.53	--	--	--	2,500	<2.5	<2.5	71	38	--	--
07/06/95	82.42	72.03	10.39	--	--	--	5,700	<0.5	<0.5	110	110	--	--
10/11/95	82.42	70.54	11.88	--	--	--	2,700	13	<5.0	13	5.7	650	--
01/17/96	82.42	73.14	9.28	--	--	--	4,200	12	<5.0	43	24	300	--
04/05/96	82.42	72.82	9.60	--	--	--	1,300	<1.2	<1.2	7.6	2.8	220	--
07/23/96	82.42	72.19	10.23	--	--	--	700	<1.0	<1.0	7.0	4.8	240	--
10/02/96	82.42	71.67	10.75	--	--	--	1,700	<2.5	9.8	10	13	610	--
01/23/97	82.42	74.75	7.67	--	--	--	1,300	21	<10	<10	<10	2,700	--
04/01/97	82.42	72.22	10.20	--	--	--	670	<2.0	<2.0	4.1	3.6	1,200	--
07/09/97	82.42	72.12	10.30	--	--	--	460	<1.0	<1.0	<1.0	<1.0	440	--
10/07/97	82.42	71.73	10.69	--	--	--	1,100	8.5	<2.0	<2.0	2.0	250	--
01/22/98	82.42	74.20	8.22	--	--	--	460	1.4	5.8	<0.5	<0.5	150	--
04/02/98	82.42	72.89	9.53	--	--	--	220	2.5	1.2	<1.0	1.9	260	--
07/02/98	82.42	72.08	10.34	--	--	--	270	<0.5	0.82	<0.5	<0.5	140	--
10/02/98	82.42	71.70	10.72	--	--	--	170	1.3	<0.5	<0.5	<1.5	320	--
01/18/99	82.42	72.87	9.55	--	--	--	416	<2.5	<2.5	<2.5	<2.5	316/295 ²	--
07/22/99	82.42	71.61	10.81	--	--	--	186	<0.5	3.94	1.46	2.37	63.7	--
01/17/00	82.42	72.21	10.21	--	--	--	248	1.6	<0.5	<0.5	<0.5	41.0	--
07/05/00	82.42	72.12	10.30	0.00	--	--	76 ³	<0.50	<0.50	<0.50	0.79	69	--
01/15/01	82.42	73.01	9.41	0.00	--	--	66.6	<0.500	<0.500	<0.500	0.585	22.5	--
07/03/01	82.42	72.13	10.29	0.00	--	--	<50	<0.50	<0.50	<0.50	<0.50	8.8	--
02/28/02	82.42	72.74	9.68	0.00	--	--	58	<0.50	<0.50	<0.50	<1.5	21	--
07/08/02	82.42	72.14	10.28	0.00	--	--	<50	<0.50	<0.50	<0.50	<1.5	23	--
MW-2													
12/22/83	83.48	72.98	10.50	--	--	--	--	--	--	--	--	--	--
12/30/83	83.48	73.56	9.92	--	--	--	--	--	--	--	--	--	--
03/12/90	83.48	72.46	11.02	--	--	--	800	400	22	18	55	--	--
03/25/90	83.48	72.15	11.33	--	--	--	--	--	--	--	--	--	--

Table 1
Groundwater Monitoring Data and Analytical Results
Chevron Service Station #9-1583
5509 Martin Luther King Way
Oakland, California

WELL ID/ DATE	TOC (ft.)	GWE (msl)	DTW (ft.)	SPHT (ft.)	TPH-D (ppb)	TPH-MO (ppb)	TPH-G (ppb)	B (ppb)	T (ppb)	E (ppb)	X (ppb)	MTBE (ppb)	TOG (ppb)
MW-2 (cont)													
10/18/90	83.48	71.17	12.31	--	--	--	--	--	--	--	--	--	--
10/31/90	83.48	--	--	--	--	--	--	--	--	--	--	--	--
11/16/90	83.48	--	--	--	--	--	--	--	--	--	--	--	--
02/08/91	83.48	72.43	11.05	--	--	--	4,600	820	440	720	210	--	--
05/08/91	83.48	72.12	11.36	--	--	--	<50	5.0	<0.5	<0.5	<0.5	--	--
08/12/91	83.48	71.51	11.97	--	--	--	<50	<0.5	<0.5	<0.5	<0.5	--	--
11/07/91	83.48	71.98	11.50	--	--	--	<50	<0.5	<0.5	<0.5	<0.5	--	--
02/05/92	83.48	72.29	11.19	--	--	--	1,700	390	170	60	200	--	--
05/13/92	83.48	71.99	11.49	--	--	--	74	9.3	<0.5	<0.5	<0.5	--	--
07/17/92	83.48	71.63	11.85	--	--	--	<50	2.0	<0.5	<0.5	<0.5	--	--
10/05/92	83.48	71.48	12.00	--	--	--	3,500	1,200	530	86	220	--	--
11/11/92	83.48	--	--	--	--	--	--	--	--	--	--	--	--
11/17/92	83.48	--	--	--	--	--	--	--	--	--	--	--	--
11/24/92	83.48	--	--	--	--	--	--	--	--	--	--	--	--
12/01/92	83.48	--	--	--	--	--	--	--	--	--	--	--	--
12/29/92	83.48	--	--	--	--	--	--	--	--	--	--	--	--
01/05/93	83.48	--	--	--	--	--	--	--	--	--	--	--	--
01/08/93	83.48	74.65	8.83	--	--	--	390	140	0.8	7.7	26	--	--
02/02/93	83.48	--	--	--	--	--	--	--	--	--	--	--	--
04/14/93	83.48	72.69	10.79	--	--	--	<50	5.0	<0.5	<0.5	<0.5	--	--
08/06/93	83.48	71.77	11.71	--	--	--	<50	1.0	<0.5	<0.5	<0.5	--	--
10/21/93	83.48	71.74	11.74	--	--	--	<50	1.0	<0.5	9.0	<0.5	--	--
01/05/94	83.48	72.30	11.18	--	--	--	<50	0.7	<0.5	<0.5	0.9	--	--
04/08/94	83.48	72.42	11.06	--	--	--	<50	<0.5	<0.5	<0.5	<0.5	--	--
07/06/94	83.48	71.80	11.68	--	--	--	<50	<0.5	<0.5	<0.5	<0.5	--	--
08/04/94	83.48	72.29	11.19	--	--	--	--	--	--	--	--	--	--
10/05/94	83.48	71.79	11.69	--	--	--	<50	<0.5	<0.5	<0.5	<0.5	--	--
01/18/95	83.48	74.26	9.22	--	--	--	<50	<0.5	<0.5	<0.5	<0.5	--	--
04/07/95	83.48	73.62	9.86	--	--	--	<50	<0.5	<0.5	<0.5	<0.5	--	--
07/06/95	83.48	72.74	10.74	--	--	--	<50	<0.5	<0.5	<0.5	<0.5	--	--
10/11/95	83.48	72.26	11.22	--	--	--	<50	<0.5	<0.5	<0.5	<0.5	<2.5	--

Table 1
Groundwater Monitoring Data and Analytical Results
Chevron Service Station #9-1583
5509 Martin Luther King Way
Oakland, California

WELL ID/ DATE	TOC (ft.)	GWE (mst)	DTW (ft.)	SPHT (ft.)	TPH-D (ppb)	TPH-MO (ppb)	TPH-G (ppb)	B (ppb)	T (ppb)	E (ppb)	X (ppb)	MTBE (ppb)	TOG (ppb)
MW-2 (cont)													
01/17/96	83.48	73.74	9.74	--	--	--	<50	<0.5	<0.5	<0.5	<0.5	<2.5	--
04/05/96	83.48	73.52	9.96	--	--	--	<50	<0.5	<0.5	<0.5	<0.5	<2.5	--
07/23/96	83.48	72.57	10.91	--	--	--	<50	<0.5	<0.5	<0.5	<0.5	<2.5	--
10/02/96	83.48	72.41	11.07	--	--	--	<50	<0.5	<0.5	<0.5	<0.5	<2.5	--
01/23/97	83.48	75.18	8.30	--	--	--	<50	<0.5	<0.5	<0.5	<0.5	3.4	--
04/01/97	83.48	72.90	10.58	--	--	--	<50	<0.5	<0.5	<0.5	<0.5	<2.5	--
07/09/97	83.48	72.58	10.90	--	--	--	<50	<0.5	<0.5	<0.5	<0.5	<2.5	--
10/07/97	83.48	72.52	10.96	--	--	--	<50	<0.5	<0.5	<0.5	<0.5	<2.5	--
01/22/98	83.48	74.73	8.75	--	--	--	<50	<0.5	<0.5	<0.5	<0.5	<2.5	--
04/02/98	83.48	73.66	9.82	--	--	--	89	3.0	5.4	4.1	21	<2.5	--
07/02/98	83.48	72.74	10.74	--	--	--	<50	<0.5	<0.5	<0.5	<0.5	<2.5	--
10/02/98	83.48	72.43	11.05	--	--	--	<50	<0.5	<0.5	<0.5	<1.5	<2.5	--
01/18/99	83.48	73.09	10.39	--	--	--	<50	<0.5	<0.5	<0.5	<0.5	<2.0	--
07/22/99	83.48	72.61	10.87	--	--	--	<50	<0.5	<0.5	<0.5	<0.5	<2.0	--
01/17/00	83.48	72.89	10.59	--	--	--	<50	<0.5	<0.5	<0.5	<0.5	<2.5	--
07/05/00	83.48	72.84	10.64	0.00	--	--	<50	<0.50	<0.50	<0.50	<0.50	<2.5	--
01/15/01	83.48	73.77	9.71	0.00	--	--	555 ⁶	<0.500	<0.500	<0.500	<0.500	<2.50	--
07/03/01	83.48	73.02	10.46	0.00	--	--	<50	<0.50	<0.50	<0.50	<0.50	<2.5	--
02/28/02	83.48	73.49	9.99	0.00	--	--	<50	<0.50	<0.50	<0.50	<1.5	<2.5	--
07/08/02	83.48	72.98	10.50	0.00	--	--	<50	<0.50	<0.50	<0.50	<1.5	<2.5	--
MW-3													
12/22/83	84.36	72.78	11.58	--	--	--	--	--	--	--	--	--	--
12/30/83	84.36	73.19	11.17	--	--	--	--	--	--	--	--	--	--
03/12/90	84.36	72.22	12.14	--	--	--	47,000	1,000	9,900	1,700	9,800	--	--
03/25/90	84.38	71.81	12.55	--	--	--	--	--	--	--	--	--	--
10/18/90	84.38	--	--	--	--	--	--	--	--	--	--	--	--
10/31/90	84.38	--	--	--	--	--	--	--	--	--	--	--	--
11/16/90	84.38	70.76	13.62	--	--	--	--	--	--	--	--	--	--
02/08/91	84.38	72.20	12.18	--	--	--	58,000	4,900	5,200	9,500	2,000	--	--

Table 1
Groundwater Monitoring Data and Analytical Results
Chevron Service Station #9-1583
5509 Martin Luther King Way
Oakland, California

WELL ID DATE	TOC (<i>l</i>)	GWE (<i>msl</i>)	DTW (<i>l</i>)	SPHT (<i>l</i>)	TPH-D (<i>ppb</i>)	TPH-MO (<i>ppb</i>)	TPH-G (<i>ppb</i>)	B (<i>ppb</i>)	T (<i>ppb</i>)	E (<i>ppb</i>)	X (<i>ppb</i>)	MTBE (<i>ppb</i>)	TOG (<i>ppb</i>)
MW-3 (cont)													
05/08/91	84.38	71.86	12.52	--	--	--	50,000	2,100	1,400	2,000	9,400	--	--
08/12/91	84.38	71.11	13.27	--	--	--	15,000	1,300	160	920	1,900	--	--
11/07/91	84.38	71.57	12.81	--	--	--	26,000	1,000	310	1,900	5,900	--	--
02/05/92	84.38	71.91	12.47	--	--	--	35,000	2,800	1,300	1,500	4,700	--	--
05/13/92	84.38	71.76	12.62	--	--	--	47,000	1,500	1,200	1,100	4,800	--	--
07/17/92	84.38	71.25	13.13	--	--	--	15,000	120	11	88	140	--	--
10/05/92	84.38	70.95	13.62	0.24	--	--	--	--	--	--	--	--	--
11/11/92	84.38	71.63	12.89	0.17	--	--	--	--	--	--	--	--	--
11/17/92	84.38	71.54	12.89	0.06	--	--	--	--	--	--	--	--	--
11/24/92	84.38	71.56	12.86	0.05	--	--	--	--	--	--	--	--	--
12/01/92	84.38	71.48	12.92	0.03	--	--	--	--	--	--	--	--	--
12/29/92	84.38	73.14	11.24	Sheen	--	--	--	--	--	--	--	--	--
01/05/93	84.38	73.23	11.15	Sheen	--	--	--	--	--	--	--	--	--
01/08/93	84.38	74.28	10.10	--	--	--	250,000	5,000	17,000	5,500	28,000	--	--
02/02/93	84.38	--	--	--	--	--	--	--	--	--	--	--	--
04/14/93	84.38	72.48	11.91	0.01	--	--	--	--	--	--	--	--	--
08/06/93	84.38	71.49	12.90	0.01	--	--	150,000	3,800	6,600	3,700	17,000	--	--
10/21/93	84.38	71.41	12.97	--	--	--	22,000	2,300	1,700	1,400	5,100	--	--
01/05/94	84.38	71.96	12.42	--	--	--	37,000	1,600	1,100	1,300	6,500	--	--
04/08/94	84.38	72.51	11.87	--	--	--	16,000	250	310	500	2,500	--	--
07/06/94	84.38	71.64	12.74	--	--	--	43,000	660	320	1,900	6,400	--	--
08/04/94	84.38	71.71	12.67	--	--	--	--	--	--	--	--	--	--
10/05/94	84.38	71.43	12.95	--	--	--	12,000	280	90	480	370	--	--
01/18/95	84.38	73.72	10.66	--	--	--	20,000	200	230	700	3,500	--	--
04/07/95	84.38	72.84	11.54	--	--	--	22,000	120	120	810	4,400	--	--
07/06/95	84.38	71.99	12.39	--	--	--	15,000	110	<50	630	2,100	--	--
10/11/95	84.38	72.07	12.31	--	--	--	8,600	24	<10	360	560	1,100	--
01/17/96	84.38	73.68	10.70	--	--	--	9,300	<50	<50	230	1,100	2,300	--
04/05/96	84.38	73.35	11.03	--	--	--	8,700	16	<10	110	650	990	--
07/23/96	84.38	72.38	12.00	--	--	--	5,400	20	<5.0	190	480	2,300	--
10/02/96	84.38	72.20	12.18	--	--	--	6,200	43	<20	130	140	2,800	--

Table 1
Groundwater Monitoring Data and Analytical Results
Chevron Service Station #9-1583
5509 Martin Luther King Way
Oakland, California

WELL ID/ DATE	TOC (%)	GWE (mg/l)	DTW (ft.)	SPHT (ft.)	TPH-D (ppb)	TPH-MO (ppb)	TPH-G (ppb)	B (ppb)	T (ppb)	E (ppb)	X (ppb)	MTBE (ppb)	TOG (ppb)
MW-3 (cont)													
01/23/97	84.38	75.12	9.26	--	--	--	5,600	<5.0	<5.0	39	160	550	--
04/01/97	84.38	72.75	11.63	--	--	--	6,900	17	<10	150	330	3,900	--
07/09/97	84.38	72.38	12.00	--	--	--	5,300	31	<5.0	100	180	2,300	--
10/07/97	84.38	72.27	12.11	--	--	--	2,400	15	<2.0	30	15	900	--
01/22/98	84.38	74.73	9.65	--	--	--	3,200	2.5	7.9	70	220	660	--
04/02/98	84.38	73.49	10.89	--	--	--	1,300	14	9.7	25	63	430	--
07/02/98	84.38	72.69	11.69	--	--	--	750	6.9	<5.0	18	9.1	370	--
10/02/98	84.38	72.23	12.15	--	--	--	1,400	5.3	0.73	18	6.6	900	--
01/18/99	84.38	74.05	10.33	--	--	--	1,270	<1.0	<1.0	7.95	<1.0	100/99.7 ²	--
07/22/99	84.38	72.08	12.30	--	--	--	2,240	<1.0	<1.0	29.4	13.7	189	--
01/17/00	84.38	72.78	11.60	--	--	--	848	6.72	2.53	5.02	2.49	90	--
07/05/00	84.38	72.67	11.71	0.00	--	--	90 ³	5.3	<0.50	0.70	<0.50	770	--
01/15/01	84.38	73.93	10.45	0.00	--	--	206	<0.500	<0.500	<0.500	1.09	4.04	--
07/03/01	84.38	72.62	11.76	0.00	--	--	<50	0.53	<0.50	<0.50	1.1	20	--
02/28/02	84.38	73.29	11.09	0.00	--	--	170	<1.0	<1.0	<1.0	1.6	45	--
07/08/02	84.38	71.38	13.00	0.00	--	--	430	0.60	<0.50	0.79	<1.5	42	--
MW-4													
10/18/90	84.25	68.50	15.75	--	--	--	--	--	--	--	--	--	--
10/31/90	84.25	70.35	13.90	--	--	--	<50	<0.5	<0.5	<0.5	1.0	--	--
11/16/90	84.25	70.00	14.25	--	--	--	--	--	--	--	--	--	--
02/08/91	84.25	71.93	12.32	--	--	--	60	17	2.0	12	<0.5	--	--
05/08/91	84.25	72.02	12.23	--	--	--	65	<0.5	<0.5	<0.5	<0.5	--	--
08/12/91	84.25	70.32	13.93	--	--	--	<50	<0.5	<0.5	<0.5	<0.5	--	--
11/07/91	84.25	70.83	13.42	--	--	--	<50	<0.5	<0.5	<0.5	<0.5	--	--
02/05/92	84.25	71.42	12.83	--	--	--	<50	<0.5	<0.5	<0.5	<0.5	--	--
05/13/92	84.25	70.97	13.28	--	--	--	<50	<0.5	<0.5	<0.5	<0.5	--	--
07/17/92	84.25	70.27	13.98	--	--	--	<50	<0.5	<0.5	<0.5	<0.5	--	--
10/05/92	84.25	70.02	14.23	--	--	--	<50	<0.5	<0.5	<0.5	<0.5	--	--
11/11/92	84.25	--	--	--	--	--	--	--	--	--	--	--	--

Table 1
Groundwater Monitoring Data and Analytical Results
Chevron Service Station #9-1583
5509 Martin Luther King Way
Oakland, California

WELL ID/ DATE	TOC (<i>fl.</i>)	GWE (<i>msl</i>)	DTW (<i>fl.</i>)	SPHT (<i>fl.</i>)	TPH-D (<i>ppb</i>)	TPH-MO (<i>ppb</i>)	TPH-G (<i>ppb</i>)	B (<i>ppb</i>)	T (<i>ppb</i>)	E (<i>ppb</i>)	X (<i>ppb</i>)	MTBE (<i>ppb</i>)	TOG (<i>ppb</i>)
MW-4 (cont)													
11/17/92	84.25	--	--	--	--	--	--	--	--	--	--	--	--
11/24/92	84.25	--	--	--	--	--	--	--	--	--	--	--	--
12/01/92	84.25	--	--	--	--	--	--	--	--	--	--	--	--
12/29/92	84.25	--	--	--	--	--	--	--	--	--	--	--	--
01/05/93	84.25	--	--	--	--	--	--	--	--	--	--	--	--
01/08/93	84.25	74.09	10.16	--	--	--	<50	<0.5	<0.5	<0.5	<0.5	--	--
02/02/93	84.25	--	--	--	--	--	--	--	--	--	--	--	--
04/14/93	84.25	72.21	12.04	--	--	--	<50	<0.5	<0.5	<0.5	<0.5	--	--
08/06/93	84.25	70.34	13.91	--	--	--	<50	<0.5	<0.5	<0.5	<0.5	--	--
10/21/93	84.25	70.26	13.99	--	--	--	<50	<0.5	<0.5	<0.5	1.0	--	--
01/05/94	84.25	71.30	12.95	--	--	--	<50	<0.5	<0.5	<0.5	<0.5	--	--
04/08/94	84.25	71.31	12.94	--	--	--	<50	<0.5	<0.5	<0.5	<0.5	--	--
07/06/94	84.25	70.57	13.68	--	--	--	<50	<0.5	<0.5	<0.5	<0.5	--	--
08/04/94	84.25	70.71	13.54	--	--	--	--	--	--	--	--	--	--
10/05/94	84.25	70.65	13.60	--	--	--	<50	<0.5	<0.5	<0.5	<0.5	--	--
01/18/95	84.25	74.77	9.48	--	--	--	<50	<0.5	<0.5	<0.5	<0.5	--	--
04/07/95	84.25	72.70	11.55	--	--	--	<50	<0.5	<0.5	<0.5	<0.5	--	--
07/06/95	84.25	71.25	13.00	--	--	--	<50	<0.5	<0.5	<0.5	<0.5	--	--
10/11/95	84.25	70.27	13.98	--	--	--	<50	<0.5	<0.5	<0.5	<0.5	<2.5	--
01/17/96	84.25	73.17	11.08	--	--	--	<50	<0.5	<0.5	<0.5	<0.5	<2.5	--
04/05/96	84.25	72.65	11.60	--	--	--	<50	<0.5	<0.5	<0.5	<0.5	<2.5	--
07/23/96	84.25	70.86	13.39	--	--	--	<50	<0.5	<0.5	<0.5	<0.5	<2.5	--
10/02/96	84.25	70.27	13.98	--	--	--	<50	<0.5	<0.5	<0.5	<0.5	<2.5	--
01/23/97	84.25	74.72	9.53	--	--	--	<50	<0.5	<0.5	<0.5	<0.5	<2.5	--
04/01/97	84.25	71.68	12.57	--	--	--	<50	<0.5	<0.5	<0.5	<0.5	<2.5	--
07/09/97	84.25	70.64	13.61	--	--	--	<50	<0.5	<0.5	<0.5	<0.5	<2.5	--
10/07/97	84.25	70.51	13.74	--	--	--	<50	<0.5	<0.5	<0.5	<0.5	<2.5	--
01/22/98	84.25	74.90	9.35	--	--	--	<50	<0.5	<0.5	<0.5	<0.5	<2.5	--
04/02/98	84.25	73.00	11.25	--	--	--	<50	<0.5	<0.5	<0.5	<0.5	<2.5	--
07/02/98	84.25	71.84	12.41	--	--	--	<50	<0.5	<0.5	<0.5	<0.5	<2.5	--
10/02/98	84.25	71.00	13.25	--	--	--	<50	<0.5	<0.5	<0.5	<1.5	<2.5	--

Table 1
Groundwater Monitoring Data and Analytical Results
Chevron Service Station #9-1583
5509 Martin Luther King Way
Oakland, California

WELL ID/ DATE	TOC (%)	GWE (mg/L)	DIW (%)	SPHT (%)	TPH-D (ppb)	TPH-MO (ppb)	TPH-G (ppb)	B (ppb)	T (ppb)	E (ppb)	X (ppb)	MTBE (ppb)	TOG (ppb)
MW-4 (cont)													
01/18/99	84.25	72.65	11.60	--	--	--	<50	<0.5	<0.5	<0.5	<0.5	<2.0	--
07/22/99	84.25	70.70	13.55	--	--	--	<50	<0.5	<0.5	<0.5	<0.5	<2.0	--
01/17/00	84.25	71.32	12.93	--	--	--	<50	<0.50	<0.50	<0.50	<0.50	<2.5	--
07/05/00	84.25	MONITORED/SAMPLED ANNUALLY				--	--	--	--	--	--	--	--
01/15/01	84.25	72.73	11.52	0.00	--	--	<50.0	<0.500	<0.500	<0.500	<0.500	<2.50	--
07/03/01	84.25	71.30	12.95	0.00	--	--	--	--	--	--	--	--	--
02/28/02	84.25	72.54	11.71	0.00	--	--	<50	<0.50	<0.50	<0.50	<1.5	<2.5	--
07/08/02	84.24	MONITORED/SAMPLED ANNUALLY				--	--	--	--	--	--	--	--
MW-5													
10/18/90	81.95	71.17	10.78	--	--	--	--	--	--	--	--	--	--
10/31/90	81.95	71.32	10.63	--	--	--	110	<0.5	<0.5	<0.5	<0.5	--	--
11/16/90	81.95	71.27	10.68	--	--	--	--	--	--	--	--	--	--
02/08/91	81.95	72.78	9.17	--	--	--	<50	<0.5	<0.5	<0.5	<0.5	--	--
05/08/91	81.95	73.27	8.68	--	--	--	<50	<0.5	<0.5	<0.5	<0.5	--	--
08/12/91	81.95	71.62	10.33	--	--	--	<50	<0.5	<0.5	<0.5	<0.5	--	--
11/07/91	81.95	72.19	9.76	--	--	--	<50	<0.5	<0.5	<0.5	<0.5	--	--
02/05/92	81.95	72.48	9.47	--	--	--	69	<0.5	<0.5	<0.5	<0.5	--	--
05/13/92	81.95	72.25	9.70	--	--	--	74	<0.5	<0.5	<0.5	<0.5	--	--
07/17/92	81.95	71.74	10.21	--	--	--	880	2.6	<1.2	4.6	11	--	--
10/05/92	81.95	71.34	10.61	--	--	--	120	<0.5	<0.5	0.6	4.9	--	--
11/11/92	81.95	--	--	--	--	--	--	--	--	--	--	--	--
11/17/92	81.95	--	--	--	--	--	--	--	--	--	--	--	--
11/24/92	81.95	--	--	--	--	--	--	--	--	--	--	--	--
12/01/92	81.95	--	--	--	--	--	--	--	--	--	--	--	--
12/29/92	81.95	--	--	--	--	--	--	--	--	--	--	--	--
01/05/93	81.95	--	--	--	--	--	--	--	--	--	--	--	--
01/08/93	81.95	74.61	7.34	--	--	--	61	<0.5	<0.5	<0.5	<0.5	--	--
02/02/93	81.95	--	--	--	--	--	--	--	--	--	--	--	--
04/14/93	81.95	--	--	--	--	--	--	--	--	--	--	--	--

Table 1
Groundwater Monitoring Data and Analytical Results
Chevron Service Station #9-1583
5509 Martin Luther King Way
Oakland, California

WELL ID/ DATE	TOC (<i>µ</i> L)	GWE (msl)	DTW (ft.)	SPHT (<i>µ</i> L)	TPH-D (ppb)	TPH-MO (ppb)	TPH-G (ppb)	B (ppb)	T (ppb)	E (ppb)	X (ppb)	MTBE (ppb)	TOG (ppb)
MW-5 (cont)													
08/06/93	81.95	71.99	9.96	--	--	--	<50	<0.5	<0.5	<0.5	<0.5	--	--
10/21/93	81.95	71.89	10.06	--	--	--	<50	<0.5	<0.5	2.0	4.0	--	--
01/05/94	81.95	72.52	9.43	--	--	--	<50	<0.5	<0.5	<0.5	<0.5	--	--
04/08/94	81.95	72.56	9.39	--	--	--	<50	<0.5	<0.5	<0.5	<0.5	--	--
07/06/94	81.95	72.19	9.76	--	--	--	<50	0.6	<0.5	<0.5	<0.5	--	--
08/04/94	81.95	72.13	9.82	--	--	--	--	--	--	--	--	--	--
10/05/94	81.95	71.89	10.06	--	--	--	<50	<0.5	<0.5	<0.5	<0.5	--	--
01/18/95	81.95	INACCESSIBLE		--	--	--	--	--	--	--	--	--	--
04/07/95	81.95	73.31	8.64	--	--	--	<50	<0.5	<0.5	<0.5	<0.5	--	--
07/06/95	81.95	72.52	9.43	--	--	--	<50	<0.5	<0.5	<0.5	<0.5	--	--
10/11/95	81.95	72.12	9.83	--	--	--	<50	<0.5	<0.5	<0.5	<0.5	<2.5	--
01/17/96	81.95	73.63	8.32	--	--	--	<50	<0.5	<0.5	<0.5	<0.5	<2.5	--
04/05/96	81.95	73.23	8.72	--	--	--	<50	<0.5	<0.5	<0.5	<0.5	<2.5	--
07/23/96	81.95	72.25	9.70	--	--	--	<50	<0.5	<0.5	<0.5	<0.5	<2.5	--
10/02/96	81.95	72.06	9.89	--	--	--	<50	<0.5	<0.5	<0.5	<0.5	<2.5	--
01/23/97	81.95	74.72	7.23	--	--	--	<50	<0.5	<0.5	<0.5	<0.5	<2.5	--
04/01/97	81.95	INACCESSIBLE		--	--	--	--	--	--	--	--	--	--
07/09/97	81.95	72.27	9.68	--	--	--	<50	<0.5	<0.5	<0.5	<0.5	<2.5	--
10/07/97	81.95	72.14	9.81	--	--	--	<50	<0.5	<0.5	<0.5	<0.5	<2.5	--
01/22/98	81.95	74.80	7.15	--	--	--	<50	<0.5	<0.5	<0.5	<0.5	<2.5	--
04/02/98	81.95	INACCESSIBLE		--	--	--	--	--	--	--	--	--	--
07/02/98	81.95	72.43	9.52	--	--	--	<50	<0.5	<0.5	<0.5	<0.5	<2.5	--
10/02/98	81.95	72.14	9.81	--	--	--	<50	<0.5	<0.5	<0.5	<1.5	<2.5	--
01/18/99	81.95	73.11	8.84	--	--	--	<50	<0.5	<0.5	<0.5	<0.5	<2.0	--
07/22/99	81.95	72.01	9.94	--	--	--	<50	<0.5	<0.5	<0.5	<0.5	<2.0	--
01/17/00	81.95	72.70	9.25	--	--	--	<50	<0.5	<0.5	<0.5	<0.5	<2.5	--
07/05/00	81.95	MONITORED/SAMPLED ANNUALLY				--	--	--	--	--	--	--	--
01/15/01	81.95	73.41	8.54	0.00	--	--	423 ⁶	<0.500	<0.500	<0.500	<0.500	<2.50	--
07/03/01	81.95	72.62	9.33	0.00	--	--	--	--	--	--	--	--	--
02/28/02	81.95	73.24	8.71	0.00	--	--	270	<0.50	<0.50	<0.50	<1.5	<2.5	--
07/08/02	81.95	MONITORED/SAMPLED ANNUALLY				--	--	--	--	--	--	--	--

Table 1
Groundwater Monitoring Data and Analytical Results
Chevron Service Station #9-1583
5509 Martin Luther King Way
Oakland, California

WELL ID/ DATE	TOC (%)	GWE (mg)	DTW (ft.)	SPHT (%)	TPH-D (ppb)	TPH-MO (ppb)	TPH-G (ppb)	B (ppb)	T (ppb)	E (ppb)	X (ppb)	MTBE (ppb)	TOG (ppb)
MW-6													
10/18/90	80.60	70.81	9.79	--	--	--	--	--	--	--	--	--	--
10/31/90	80.60	70.91	9.69	--	--	--	<50	<0.5	<0.5	<0.5	3.0	--	--
11/16/90	80.60	70.86	9.74	--	--	--	--	--	--	--	--	--	--
02/08/91	80.60	--	--	--	--	--	--	--	--	--	--	--	--
05/08/91	80.60	71.06	9.54	--	--	--	56	<0.5	<0.5	<0.5	<0.5	--	--
08/12/91	80.60	71.10	9.50	--	--	--	<50	<0.5	<0.5	<0.5	<0.5	--	--
11/07/91	80.60	71.71	8.89	--	--	--	<50	<0.5	<0.5	<0.5	<0.5	--	--
02/05/92	80.60	72.01	8.59	--	--	--	<50	<0.5	<0.5	<0.5	<0.5	--	--
05/13/92	80.60	--	--	--	--	--	--	--	--	--	--	--	--
07/17/92	80.60	--	--	--	--	--	--	--	--	--	--	--	--
10/05/92	80.60	--	--	--	--	--	--	--	--	--	--	--	--
11/11/92	80.60	--	--	--	--	--	--	--	--	--	--	--	--
11/17/92	80.60	--	--	--	--	--	--	--	--	--	--	--	--
11/24/92	80.60	--	--	--	--	--	--	--	--	--	--	--	--
12/01/92	80.60	--	--	--	--	--	--	--	--	--	--	--	--
12/29/92	80.60	--	--	--	--	--	--	--	--	--	--	--	--
01/05/93	80.60	--	--	--	--	--	--	--	--	--	--	--	--
01/08/93	80.60	--	--	--	--	--	--	--	--	--	--	--	--
02/02/93	80.60	72.89	7.71	--	--	--	<50	2.1	<0.5	<0.5	2.2	--	--
04/14/93	80.60	72.41	8.19	--	--	--	<50	1.0	<0.5	<0.5	<0.5	--	--
08/06/93	80.60	71.52	9.08	--	--	--	<50	<0.5	<0.5	<0.5	<0.5	--	--
10/21/93	80.60	71.46	9.14	--	--	--	<50	<0.5	<0.5	<0.5	<0.5	--	--
01/05/94	80.60	72.06	8.54	--	--	--	<50	4.0	<0.5	<0.5	<0.5	--	--
04/08/94	80.60	--	--	--	--	--	--	--	--	--	--	--	--
07/06/94	80.60	INACCESSIBLE	--	--	--	--	--	--	--	--	--	--	--
08/04/94	80.60	71.66	8.94	--	--	--	<50	<0.5	<0.5	<0.5	<0.5	--	--
10/05/94	80.60	INACCESSIBLE	--	--	--	--	--	--	--	--	--	--	--
01/18/95	80.60	73.50	7.10	--	--	--	<50	0.69	<0.5	<0.5	0.57	--	--
04/07/95	80.60	72.77	7.83	--	--	--	<50	1.8	<0.5	<0.5	<0.5	--	--
07/06/95	80.60	72.03	8.57	--	--	--	<50	<0.5	<0.5	<0.5	<0.5	--	--
10/11/95	80.60	71.54	9.06	--	--	--	<125	<1.2	<1.2	<1.2	<1.2	540	--

Table 1
Groundwater Monitoring Data and Analytical Results
Chevron Service Station #9-1583
5509 Martin Luther King Way
Oakland, California

WELL ID/ DATE	TOC (<i>µ</i> L)	GWE (<i>m</i> sL)	DTW (<i>ft</i>)	SPHT (<i>ft</i>)	TPH-D (<i>ppb</i>)	TPH-MO (<i>ppb</i>)	TPH-G (<i>ppb</i>)	B (<i>ppb</i>)	T (<i>ppb</i>)	E (<i>ppb</i>)	X (<i>ppb</i>)	MTBE (<i>ppb</i>)	TOG (<i>ppb</i>)
MW-6 (cont)													
01/17/96	80.60	73.20	7.40	--	--	--	<50	<0.5	<0.5	<0.5	<0.5	180	--
04/05/96	80.60	72.70	7.90	--	--	--	<125	1.4	<1.2	<1.2	<1.2	700	--
07/23/96	80.60	71.86	8.74	--	--	--	<500	<5.0	<5.0	<5.0	<5.0	540	--
10/02/96	80.60	71.62	8.98	--	--	--	<100	<1.0	<1.0	<1.0	1.8	910	--
01/23/97	80.60	INACCESSIBLE		--	--	--	--	--	--	--	--	--	--
04/01/97	80.60	72.22	8.38	--	--	--	<250	<2.5	<2.5	<2.5	<2.5	640	--
07/09/97	80.60	INACCESSIBLE		--	--	--	--	--	--	--	--	--	--
10/07/97	80.60	71.71	8.89	--	--	--	<50	<0.5	<0.5	<0.5	<0.5	640	--
01/22/98	80.60	73.90	6.70	--	--	--	<50	<0.5	<0.5	<0.5	<0.5	200	--
04/02/98	80.60	72.79	7.81	--	--	--	<250	<2.5	<2.5	<2.5	<2.5	480	--
07/02/98	80.60	71.62	8.98	--	--	--	<50	<0.5	<0.5	<0.5	<0.5	420	--
10/02/98	80.60	71.68	8.92	--	--	--	<50	<0.5	<0.5	<0.5	<1.5	270	--
01/18/99	80.60	INACCESSIBLE		--	--	--	--	--	--	--	--	--	--
07/22/99	80.60	INACCESSIBLE		--	--	--	--	--	--	--	--	--	--
01/17/00	80.60	INACCESSIBLE		--	--	--	--	--	--	--	--	--	--
07/05/00	80.60	MONITORED/SAMPLED ANNUALLY		--	--	--	--	--	--	--	--	--	--
01/15/01	80.60	INACCESSIBLE - CAR PARKED OVER WELL		--	--	--	--	--	--	--	--	--	--
07/03/01	80.60	INACCESSIBLE - CAR PARKED OVER WELL		--	--	--	--	--	--	--	--	--	--
02/28/02	80.60	72.70	7.90	0.00	--	--	<50	<0.50	<0.50	<0.50	<1.5	55	--
07/08/02	80.60	MONITORED/SAMPLED ANNUALLY		--	--	--	--	--	--	--	--	--	--
MW-7													
03/08/94	86.36	74.99	11.37	--	<10	4,100	1,200	440	31	73	200	--	--
07/06/94	86.36	--	--	--	--	--	--	--	--	--	--	--	--
08/04/94	86.36	73.86	12.50	--	--	--	120	15	<0.5	3.8	1.8	--	--
10/05/94	86.36	73.99	12.37	--	--	--	150	1.2	<0.5	1.2	1.7	--	--
01/18/95	86.36	74.82	11.54	--	--	--	260	11	<1.0	17	6.8	--	--
04/07/95	86.36	75.63	10.73	--	--	--	230	<0.5	<0.5	25	0.93	--	--
07/06/95	86.36	74.36	12.00	--	--	--	320	<1.0	<1.0	<1.0	<1.0	--	6,900
10/11/95	86.36	73.56	12.80	--	--	2,300 ¹	<50	<0.5	<0.5	<0.5	<0.5	120	--

Table 1
Groundwater Monitoring Data and Analytical Results
Chevron Service Station #9-1583
5509 Martin Luther King Way
Oakland, California

WELL ID/ DATE	TOC (<i>µ</i> L)	GWE (<i>msl</i>)	DTW (<i>ft</i>)	SPHT (<i>ft</i>)	TPH-D (<i>ppb</i>)	TPH-MO (<i>ppb</i>)	TPH-G (<i>ppb</i>)	B (<i>ppb</i>)	T (<i>ppb</i>)	E (<i>ppb</i>)	X (<i>ppb</i>)	MTBE (<i>ppb</i>)	TOG (<i>ppb</i>)
MW-7 (cont)													
01/17/96	86.36	75.90	10.46	--	--	1,700	<50	<0.5	<0.5	<0.5	<0.5	460	--
04/05/96	86.36	76.56	9.80	--	--	590	130	<0.5	<0.5	<0.5	<0.5	120	--
07/23/96	86.36	74.57	11.79	--	--	820	<500	<5.0	<5.0	<5.0	<0.5	1,200	--
10/02/96	86.36	73.10	13.26	--	--	1,500	<100	<1.0	<1.0	<1.0	<1.0	360	--
01/23/97	86.36	77.64	8.72	--	--	<500	<100	<1.0	<1.0	<1.0	<1.0	490	--
04/01/97	86.36	75.09	11.27	--	--	1,600	<250	<2.5	<2.5	<2.5	<2.5	1,200	--
07/09/97	86.36	73.92	12.44	--	--	5,700	<250	5.9	<2.5	<2.5	<2.5	1,200	--
10/07/97	86.36	73.44	12.92	--	--	<500	<50	<0.5	<0.5	<0.5	<0.5	240	--
01/22/98	86.36	75.14	11.22	--	--	<500	<50	<0.5	<0.5	<0.5	<0.5	400	--
04/02/98	86.36	75.67	10.69	--	--	<500	56	<0.5	<0.5	<0.5	<0.5	290	--
07/02/98	86.36	75.94	10.42	--	--	<500	<50	<0.5	<0.5	<0.5	<0.5	380	--
10/02/98	86.36	74.14	12.22	--	--	1,700	<50	<0.5	<0.5	<0.5	<1.5	660	--
01/18/99	86.36	75.36	11.00	--	--	543	<100	<1.0	<1.0	<1.0	<1.0	281/296 ²	--
07/22/99	86.36	74.06	12.30	--	--	--	<50	<0.5	<0.5	<0.5	<0.5	155	--
01/17/00	86.36	75.84	10.52	--	256 ¹	1,040	<50	<0.5	<0.5	<0.5	<0.5	104	--
07/05/00	86.36	74.23	12.13	0.00	--	1,400 ⁴	<50	<0.50	<0.50	<0.50	<0.50	110	--
01/15/01	86.36	75.23	11.13	0.00	--	2,700	<50.0	<0.500	<0.500	<0.500	<0.500	84.3	--
07/03/01	86.36	74.47	11.89	0.00	--	760 ⁷	<50	<0.50	<0.50	<0.50	<0.50	27	--
02/28/02	86.36	75.26	11.10	0.00	--	<1,000	<50	<0.50	<0.50	<0.50	<1.5	66	--
07/08/02	86.36	74.05	12.31	0.00	--	1,400	<50	<0.50	<0.50	<0.50	<1.5	49	--
MW-8													
03/08/94	85.93	75.06	10.87	--	<10	<100	28,000	2,900	1,300	1,200	6,800	--	--
07/06/94	85.93	--	--	--	--	--	--	--	--	--	--	--	--
08/04/94	85.93	73.77	12.16	--	--	--	22,000	3,000	260	870	4,400	--	--
10/05/94	85.93	72.71	13.22	--	--	--	12,000	1,800	34	4.6	890	--	--
01/18/95	85.93	75.51	10.42	--	--	--	19,000	1,000	65	1,100	3,500	--	--
04/07/95	85.93	75.48	10.45	--	--	--	14,000	310	<25	720	1,700	--	--
07/06/95	85.93	74.30	11.63	--	--	--	19,000	280	<50	1,200	2,600	--	--
10/11/95	85.93	73.51	12.42	--	--	--	6,100	140	5.5	320	280	1,200	--

Table 1
Groundwater Monitoring Data and Analytical Results
Chevron Service Station #9-1583
5509 Martin Luther King Way
Oakland, California

WELL ID/ DATE	TOC (fl.)	GWE (msl)	DIW (fl.)	SPHT (fl.)	TPH-B (ppb)	TPH-MO (ppb)	TPH-G (ppb)	B (ppb)	T (ppb)	E (ppb)	X (ppb)	MTBE (ppb)	TOG (ppb)
MW-8 (cont)													
01/17/96	85.93	75.95	9.98	--	--	<500	12,000	86	<20	590	1,400	1,100	--
04/05/96	85.93	75.60	10.33	--	--	<500	7,500	180	23	410	480	560	--
07/23/96	85.93	74.56	11.37	--	--	<500	3,800	47	<5.0	350	84	1,800	--
10/02/96	85.93	73.90	12.03	--	--	<500	4,400	65	<5.0	140	28	1,500	--
01/23/97	85.93	77.73	8.20	--	--	<500	3,800	36	5.9	140	36	910	--
04/01/97	85.93	75.80	10.13	--	--	<500	6,100	43	<20	380	76	1,800	--
07/09/97	85.93	73.77	12.16	--	--	<500	7,300	48	<25	120	<25	2,400	--
10/07/97	85.93	73.77	12.16	--	--	<500	3,100	<10	<10	67	<10	1,400	--
01/22/98	85.93	75.83	10.10	--	--	<500	1,900	5.5	8.3	120	17	780	--
04/02/98	85.93	75.55	10.38	--	--	<500	2,900	43	19	110	<10	800	--
07/02/98	85.93	74.78	11.15	--	--	<500	5,000	31	<10	120	15	780	--
10/02/98	85.93	74.03	11.90	--	--	1,200 ¹	2,200	6.5	<0.5	21	2.6	140	--
01/18/99	85.93	75.12	10.81	--	554	<250	2,870	<5.0	<5.0	9.02	<5.0	476/478 ²	--
07/22/99	85.93	74.38	11.55	--	--	--	2,190	<1.0	<1.0	3.51	1.61	228	--
01/17/00	85.93	75.06	10.87	--	955 ¹	<500	1,220	1.3	1.56	1.56	1.87	344	--
07/05/00	85.93	74.55	11.38	0.00	--	260 ⁵	1,900 ³	15	6.6	<5.0	<5.0	170	--
01/15/01	85.93	75.59	10.34	0.00	--	<250	2,820	<1.00	<1.00	5.13	3.90	110	--
07/03/01	85.93	74.77	11.16	0.00	--	<250	1,900 ³	6.0	<5.0	<5.0	<5.0	46	--
02/28/02	85.93	75.26	10.67	0.00	--	<1,000	1,500	4.6	<2.0	0.80	2.2	56	--
07/08/02	85.93	74.30	11.63	0.00	--	<400	2,500	4.2	0.85	0.68	2.5	46	--
TRIP BLANK													
03/12/90	--	--	--	--	--	--	<50	<0.3	<0.3	<0.3	<0.6	--	--
02/08/91	--	--	--	--	--	--	<50	<0.5	<0.5	<0.5	<0.5	--	--
05/08/91	--	--	--	--	--	--	<50	<0.5	<0.5	<0.5	<0.5	--	--
08/12/91	--	--	--	--	--	--	<50	<0.5	<0.5	<0.5	<0.5	--	--
11/07/91	--	--	--	--	--	--	<50	<0.5	<0.5	<0.5	<0.5	--	--
02/05/92	--	--	--	--	--	--	<50	<0.5	<0.5	<0.5	<0.5	--	--
05/13/92	--	--	--	--	--	--	<50	<0.5	<0.5	<0.5	<0.5	--	--
07/17/92	--	--	--	--	--	--	<50	<0.5	<0.5	<0.5	<0.5	--	--

Table 1
Groundwater Monitoring Data and Analytical Results
Chevron Service Station #9-1583
5509 Martin Luther King Way
Oakland, California

WELL ID/ DATE	TOC (<i>fl.</i>)	GWE (<i>msl</i>)	DTW (<i>fl.</i>)	SPHT (<i>fl.</i>)	TPH-D (<i>ppb</i>)	TPH-MO (<i>ppb</i>)	TPH-G (<i>ppb</i>)	B (<i>ppb</i>)	T (<i>ppb</i>)	E (<i>ppb</i>)	X (<i>ppb</i>)	MTBE (<i>ppb</i>)	TOG (<i>ppb</i>)
TRIP BLANK (cont)													
10/05/92	--	--	--	--	--	--	<50	<0.5	<0.5	<0.5	<0.5	--	--
11/11/92	--	--	--	--	--	--	--	--	--	--	--	--	--
11/17/92	--	--	--	--	--	--	--	--	--	--	--	--	--
11/29/92	--	--	--	--	--	--	--	--	--	--	--	--	--
12/01/92	--	--	--	--	--	--	--	--	--	--	--	--	--
12/29/92	--	--	--	--	--	--	--	--	--	--	--	--	--
01/05/93	--	--	--	--	--	--	--	--	--	--	--	--	--
01/08/93	--	--	--	--	--	--	<50	<0.5	<0.5	<0.5	<0.5	--	--
02/02/93	--	--	--	--	--	--	--	--	--	--	--	--	--
04/14/93	--	--	--	--	--	--	<50	<0.5	<0.5	<0.5	<0.5	--	--
08/06/93	--	--	--	--	--	--	<50	<0.5	<0.5	<0.5	<0.5	--	--
10/21/93	--	--	--	--	--	--	<50	<0.5	<0.5	<0.5	<0.5	--	--
01/05/94	--	--	--	--	--	--	<50	<0.5	<0.5	<0.5	<0.5	--	--
04/08/94	--	--	--	--	--	--	<50	<0.5	<0.5	<0.5	<0.5	--	--
07/06/94	--	--	--	--	--	--	<50	<0.5	<0.5	<0.5	<0.5	--	--
08/04/94	--	--	--	--	--	--	<50	<0.5	<0.5	<0.5	<0.5	--	--
10/05/94	--	--	--	--	--	--	<50	<0.5	<0.5	<0.5	<0.5	--	--
01/18/95	--	--	--	--	--	--	<50	<0.5	<0.5	<0.5	<0.5	--	--
04/07/95	--	--	--	--	--	--	<50	<0.5	<0.5	<0.5	<0.5	--	--
07/06/95	--	--	--	--	--	--	<50	<0.5	<0.5	<0.5	<0.5	--	--
10/11/95	--	--	--	--	--	--	<50	<0.5	<0.5	<0.5	<0.5	<2.5	--
01/17/96	--	--	--	--	--	--	<50	<0.5	<0.5	<0.5	<0.5	--	--
04/05/96	--	--	--	--	--	--	<50	<0.5	<0.5	<0.5	<0.5	<2.5	--
07/23/96	--	--	--	--	--	--	<50	<0.5	<0.5	<0.5	<0.5	<2.5	--
10/02/96	--	--	--	--	--	--	<50	<0.5	<0.5	<0.5	<0.5	--	--
01/23/97	--	--	--	--	--	--	<50	<0.5	<0.5	<0.5	<0.5	<2.5	--
04/01/97	--	--	--	--	--	--	<50	<0.5	<0.5	<0.5	<0.5	<2.5	--
07/09/97	--	--	--	--	--	--	<50	<0.5	<0.5	<0.5	<0.5	<2.5	--
10/07/97	--	--	--	--	--	--	<50	<0.5	<0.5	<0.5	<0.5	<2.5	--
01/22/98	--	--	--	--	--	--	<50	<0.5	<0.5	<0.5	<0.5	<2.5	--
04/02/98	--	--	--	--	--	--	<50	<0.5	<0.5	<0.5	<0.5	<2.5	--

Table 1
Groundwater Monitoring Data and Analytical Results
Chevron Service Station #9-1583
5509 Martin Luther King Way
Oakland, California

WELL ID/ DATE	TOC (<i>µ</i> L)	GWE (msl)	DFW (<i>ft.</i>)	SPHT (<i>ft.</i>)	TPH-D (ppb)	TPH-MO (ppb)	TPH-G (ppb)	B (ppb)	T (ppb)	E (ppb)	X (ppb)	MTBE (ppb)	TOG (ppb)
TRIP BLANK (cont)													
07/02/98	--	--	--	--	--	--	<50	<0.5	<0.5	<0.5	<0.5	<2.5	--
10/02/98	--	--	--	--	--	--	<50	<0.5	<0.5	<0.5	<1.5	<2.5	--
01/18/99	--	--	--	--	--	--	<50	<0.5	<0.5	<0.5	<0.5	<2.0	--
07/05/00	--	--	--	--	--	--	<50	<0.50	<0.50	<0.50	<0.50	<2.5	--
01/15/01	--	--	--	--	--	--	<50.0	<0.500	<0.500	<0.500	<0.500	<2.50	--
07/03/01	--	--	--	--	--	--	<50	<0.50	<0.50	<0.50	<0.50	<2.5	--
QA													
02/28/02	--	--	--	--	--	--	<50	<0.50	<0.50	<0.50	<1.5	<2.5	--
07/08/02	--	--	--	--	--	--	<50	<0.50	<0.50	<0.50	<1.5	<2.5	--

Table 1
Groundwater Monitoring Data and Analytical Results
Chevron Service Station #9-1583
5509 Martin Luther King Way
Oakland, California

EXPLANATIONS:

Groundwater monitoring data and laboratory analytical results prior to July 5, 2000, were compiled from reports prepared by Blaine Tech Services, Inc.

TOC = Top of Casing
(ft.) = Feet

GWE = Groundwater Elevation
(msl) = Mean sea level

DTW = Depth to Water

SPHT = Separate Phase Hydrocarbon Thickness

TPH-D = Total Petroleum Hydrocarbons as Diesel

TPH-MO = Total Petroleum Hydrocarbons as Motor Oil

TPH-G = Total Petroleum Hydrocarbons as Gasoline

B = Benzene

T = Toluene

E = Ethylbenzene

X = Xylenes

MTBE = Methyl tertiary butyl ether

TOG = Total Oil & Grease

(ppb) = Parts per billion

-- = Not Measured/Not Analyzed

QA = Quality Assurance

- 1 Laboratory report indicates an unidentified hydrocarbon.
- 2 Confirmation run.
- 3 Laboratory report indicates gasoline C6-C12.
- 4 Laboratory report indicates motor oil C16-C36.
- 5 Laboratory report indicates unidentified hydrocarbons C9-C24.
- 6 Laboratory report indicates hydrocarbon pattern is present in the requested fuel quantitation range but does not resemble the pattern of the requested fuel.
The pattern more closely resembles that of a heavier fuel.
- 7 Laboratory report indicates unidentified hydrocarbons >C16.

STANDARD OPERATING PROCEDURE - GROUNDWATER SAMPLING

Gettler-Ryan Inc. field personnel adhere to the following procedures for the collection and handling of groundwater samples prior to analysis by the analytical laboratory. Prior to sample collection, the type of analysis to be performed is determined. Loss prevention of volatile compounds is controlled and sample preservation for subsequent analysis is maintained.

Prior to sampling, the presence or absence of free-phase hydrocarbons is determined using an interface probe. Product thickness, if present, is measured to the nearest 0.01 foot and is noted in the field notes. In addition, static water level measurements are collected with the interface probe and are also recorded in the field notes.

After water levels are collected and prior to sampling, each well is purged a minimum of three well casing volumes of water using pre-cleaned pumps (stack, suction, Grundfos), or polyvinyl chloride bailers. Temperature, pH and electrical conductivity are measured a minimum of three times during the purging. Purging continues until these parameters stabilize.

Groundwater samples are collected using Chevron-designated disposable bailers. The water samples are transferred from the bailer into appropriate containers. Pre-preserved containers, supplied by analytical laboratories, are used when possible. When pre-preserved containers are not available, the laboratory is instructed to preserve the sample as appropriate. Duplicate samples are collected for the laboratory to use in maintaining quality assurance/quality control standards. The samples are labeled to include the job number, sample identification, collection date and time, analysis, preservation (if any), and the sample collector's initials. The water samples are placed in a cooler, maintained at 4°C for transport to the laboratory. Once collected in the field, all samples are maintained under chain of custody until delivered to the laboratory.

The chain of custody document includes the job number, type of preservation, if any, analysis requested, sample identification, date and time collected, and the sample collector's name. The chain of custody is signed and dated (including time of transfer) by each person who receives or surrenders the samples, beginning with the field personnel and ending with the laboratory personnel.

A laboratory supplied trip blank accompanies each sampling set. For sampling sets greater than 20 samples, 5% trip blanks are included. The trip blank is analyzed for some or all of the same compounds as the groundwater samples.

As requested by Chevron Products Company, the purge water and decontamination water generated during sampling activities is transported by IWM to McKittrick Waste Management located in McKittrick, California.



GETTLER-RYAN INC.

WELL MONITORING/SAMPLING FIELD DATA SHEET

Client/Facility #: ChevronTexaco #9-1583 Job Number: 386506
 Site Address: 5509 Martin Luther King Way Event Date: 07/08/02
 City: Oakland, CA Sampler: David M

Well ID: MW-1 Well Condition: OK
 Well Diameter: 2 1/3 in. Hydrocarbon Amount Bailed
 Total Depth: 20.00 ft. Thickness: 0 ft. (product/water): 0 gal.
 Depth to Water: 10.28 ft.

Volume Factor (VF)	3/4"= 0.02	1"= 0.04	2"= 0.17	3"= 0.38
	4"= 0.66	5"= 1.02	6"= 1.50	12"= 5.80

9.72 xVF .38 = 3.69 x3 (case volume) = Estimated Purge Volume: 11 gal.

Purge Equipment: Disposable Bailer _____
 Stainless Steel Bailer _____
 Stack Pump _____
 Suction Pump _____
 Grundfos _____
 Other: _____

Sampling Equipment: Disposable Bailer _____
 Pressure Bailer _____
 Discrete Bailer _____
 Other: _____

Start Time (purge): 0955¹⁰⁰⁴ Weather Conditions: Sunny
 Sample Time/Date: 0954¹⁰⁵⁹ 07/08/02 Water Color: clear (light tan) Odor: yes
 Purging Flow Rate: 2 gpm. Sediment Description: _____
 Did well de-water? no If yes, Time: _____ Volume: _____ gal.

Time (2400 hr.)	Volume (gal.)	pH	Conductivity (umhos/cm)	Temperature (°C)	D.O. (mg/L)	ORP (mV)
<u>0937</u>	<u>4</u>	<u>6.82</u>	<u>254</u>	<u>20.7</u>		
<u>0942</u>	<u>8</u>	<u>6.89</u>	<u>269</u>	<u>20.4</u>		
<u>0946</u>	<u>11</u>	<u>6.96</u>	<u>285</u>	<u>20.6</u>		

LABORATORY INFORMATION

SAMPLE ID	(#) CONTAINER	REFRIG.	PRESERV. TYPE	LABORATORY	ANALYSES
MW-1	6 x voa vial	YES	HCL	Lancaster	TPH-G(8015)/BTEX + MTBE(8021)
	x Amber	YES	NP	Lancaster	TPH-MOTOR OIL

COMMENTS: _____

Add/Replaced Lock: _____ Add/Replaced Plug: _____ Size: _____



GETTLER-RYAN INC.

WELL MONITORING/SAMPLING FIELD DATA SHEET

Client/Facility #: ChevronTexaco #9-1583 Job Number: 386506
 Site Address: 5509 Martin Luther King Way Event Date: 04/04/02
 City: Oakland, CA Sampler: David M.

Well ID: MW-2 Well Condition: OK
 Well Diameter: 2 / 3 in. Hydrocarbon Amount Bailed
 Total Depth: 14.89 ft. Thickness: 0 ft. (product/water): 0 gal.
 Depth to Water: 10.50 ft.

Volume	3/4"= 0.02	1"= 0.04	2"= 0.17	3"= 0.38
Factor (VF)	4"= 0.66	5"= 1.02	6"= 1.50	12"= 5.80

8.39 x VF .38 = 3.18 x3 (case volume) = Estimated Purge Volume: 9.5 gal.

Purge Equipment: Disposable Bailer
 Stainless Steel Bailer _____
 Stack Pump
 Suction Pump _____
 Grundfos _____
 Other: _____

Sampling Equipment: Disposable Bailer
 Pressure Bailer _____
 Discrete Bailer _____
 Other: _____

Start Time (purge): 0858 Weather Conditions: Sunny
 Sample Time/Date: 0921 104/04/02 Water Color: clear Odor: no
 Purging Flow Rate: 2 gpm. Sediment Description: _____
 Did well de-water? No If yes, Time: _____ Volume: _____ gal.

Time (2400 hr.)	Volume (gal.)	pH	Conductivity (umhos/cm)	Temperature (°F)	D.O. (mg/L)	ORP (mV)
<u>0903</u>	<u>3</u>	<u>7.24</u>	<u>365</u>	<u>21.9</u>		
<u>0907</u>	<u>6</u>	<u>6.96</u>	<u>367</u>	<u>21.6</u>		
<u>0911</u>	<u>9.5</u>	<u>6.82</u>	<u>363</u>	<u>21.8</u>		

LABORATORY INFORMATION

SAMPLE ID	(#) CONTAINER	REFRIG.	PRESERV. TYPE	LABORATORY	ANALYSES
<u>MW-2</u>	<u>6</u> x vov vial	YES	HCL	Lancaster	TPH-G(8015)/BTEX + MTBE(8021)
	x Amber	YES	NP	Lancaster	TPH-MOTOR OIL

COMMENTS: _____

Add/Replaced Lock: _____ Add/Replaced Plug: _____ Size: _____



GETTLER - RYAN INC.

WELL MONITORING/SAMPLING FIELD DATA SHEET

Client/Facility #: ChevronTexaco #9-1583 Job Number: 386506
 Site Address: 5509 Martin Luther King Way Event Date: 07/09/02
 City: Oakland, CA Sampler: DAVID M.

Well ID: MW-3 Well Condition: OK
 Well Diameter: 2 1/2 in. Hydrocarbon Amount Bailed
 Total Depth: 19.70 ft. Thickness: 0 ft. (product/water): 0 gal.
 Depth to Water: 13.00 ft.

Volume	3/4"= 0.02	1"= 0.04	2"= 0.17	<u>3"= 0.38</u>
Factor (VF)	4"= 0.66	5"= 1.02	6"= 1.50	12"= 5.80

6.70 xVF .38 = 2.54 x3 (case volume) = Estimated Purge Volume: 7.5 gal.

Purge Equipment: Disposable Bailer
 Stainless Steel Bailer _____
 Stack Pump _____
 Suction Pump _____
 Grundfos _____
 Other: _____

Sampling Equipment: Disposable Bailer
 Pressure Bailer _____
 Discrete Bailer _____
 Other: _____

Start Time (purge): 1004 ⁰⁹³⁵ Weather Conditions: Sunny
 Sample Time/Date: 1029 07/09/02 Water Color: clear (tan) Odor: yes
 Purging Flow Rate: — gpm. Sediment Description: —
 Did well de-water? no If yes, Time: — Volume: — gal.

Time (2400 hr.)	Volume (gal.)	pH	Conductivity (umhos/cm)	Temperature (°F)	D.O. (mg/L)	ORP (mV)
<u>1008</u>	<u>2.5</u>	<u>6.86</u>	<u>395</u>	<u>18.8</u>		
<u>1012</u>	<u>5</u>	<u>6.72</u>	<u>392</u>	<u>18.7</u>		
<u>1016</u>	<u>7.5</u>	<u>6.71</u>	<u>384</u>	<u>18.6</u>		

LABORATORY INFORMATION

SAMPLE ID	(#) CONTAINER	REFRIG.	PRESERV. TYPE	LABORATORY	ANALYSES
<u>MW-3</u>	<u>6</u> x voa vial	<u>YES</u>	<u>HCL</u>	<u>Lancaster</u>	<u>TPH-G(8015)/BTEX + MTBE(8021)</u>
	<u>x Amber</u>	<u>YES</u>	<u>NP</u>	<u>Lancaster</u>	<u>TPH-MOTOR OIL</u>

COMMENTS: _____

Add/Replaced Lock: _____ Add/Replaced Plug: _____ Size: _____



GETTLER - RYAN INC.

WELL MONITORING/SAMPLING FIELD DATA SHEET

Client/Facility #: ChevronTexaco #9-1583 Job Number: 386506
 Site Address: 5509 Martin Luther King Way Event Date: 04/08/02
 City: Oakland, CA Sampler: David M.

Well ID: MW-7 Well Condition: OK
 Well Diameter: (2) 13 in. Hydrocarbon Amount Bailed
 Total Depth: 19.69 ft. Thickness: 0 ft. (product/water): 0 gal.
 Depth to Water: 12.31 ft.
 Volume 3/4"= 0.02 1"= 0.04 2"= 0.17 3"= 0.38
 Factor (VF) 4"= 0.66 5"= 1.02 6"= 1.50 12"= 5.80
7.33 xVF .17 = 1.24 x3 (case volume) = Estimated Purge Volume: 3.5 gal.

Purge Equipment: Disposable Bailer
 Stainless Steel Bailer _____
 Stack Pump _____
 Suction Pump _____
 Grundfos _____
 Other: _____
 Sampling Equipment: Disposable Bailer
 Pressure Bailer _____
 Discrete Bailer _____
 Other: _____

Start Time (purge): 1052 Weather Conditions: Sunny
 Sample Time/Date: 1110 04/08/02 Water Color: clear Odor: yes
 Purging Flow Rate: — gpm. Sediment Description: —
 Did well de-water? No If yes, Time: — Volume: — gal.

Time (2400 hr.)	Volume (gal.)	pH	Conductivity (umhos/cm)	Temperature (°F)	D.O. (mg/L)	ORP (mV)
<u>1053</u>	<u>1</u>	<u>6.93</u>	<u>558</u>	<u>19.4</u>		
<u>1055</u>	<u>2</u>	<u>6.91</u>	<u>566</u>	<u>18.8</u>		
<u>1057</u>	<u>3.5</u>	<u>6.91</u>	<u>559</u>	<u>18.6</u>		

LABORATORY INFORMATION

SAMPLE ID	(#) CONTAINER	REFRIG.	PRESERV. TYPE	LABORATORY	ANALYSES
<u>MW-7</u>	<u>6</u> x voa vial	<u>YES</u>	<u>HCL</u>	<u>Lancaster</u>	<u>TPH-G(8015)/BTEX + MTBE(8021)</u>
	<u>2</u> x Amber	<u>YES</u>	<u>NP</u>	<u>Lancaster</u>	<u>TPH-MOTOR OIL</u>

COMMENTS: _____

Add/Replaced Lock: _____ Add/Replaced Plug: _____ Size: _____



GETTLER-RYAN INC.

WELL MONITORING/SAMPLING FIELD DATA SHEET

Client/Facility #: ChevronTexaco #9-1583 Job Number: 386506
 Site Address: 5509 Martin Luther King Way Event Date: 07/09/02
 City: Oakland, CA Sampler: David M.

Well ID: MW-8 Well Condition: OK
 Well Diameter: 2 1/3 in. Hydrocarbon Amount Bailed
 Total Depth: 19.12 ft. Thickness: 0 ft. (product/water): 0 gal.
 Depth to Water: 11.13 ft.

Volume	3/4"= 0.02	1"= 0.04	<u>0.17</u>	3"= 0.38
Factor (VF)	4"= 0.66	5"= 1.02	6"= 1.50	12"= 5.80

7.49 xVF .17 = 1.27 x3 (case volume) = Estimated Purge Volume: 4 gal.

Purge Equipment: Disposable Bailer
 Stainless Steel Bailer _____
 Stack Pump _____
 Suction Pump _____
 Grundfos _____
 Other: _____

Sampling Equipment: Disposable Bailer
 Pressure Bailer _____
 Discrete Bailer _____
 Other: _____

Start Time (purge): 1122 Weather Conditions: Sunny
 Sample Time/Date: 1149 07/09/02 Water Color: clear Odor: yes
 Purging Flow Rate: - gpm. Sediment Description: _____
 Did well de-water? No If yes, Time: _____ Volume: _____ gal.

Time (2400 hr.)	Volume (gal.)	pH	Conductivity (umhos/cm)	Temperature (C/F)	D.O. (mg/L)	ORP (mV)
<u>1126</u>	<u>1.5</u>	<u>7.01</u>	<u>518</u>	<u>19.0</u>		
<u>1129</u>	<u>3</u>	<u>6.94</u>	<u>519</u>	<u>18.9</u>		
<u>1131</u>	<u>4</u>	<u>6.91</u>	<u>516</u>	<u>19.9</u>		

LABORATORY INFORMATION

SAMPLE ID	(#) CONTAINER	REFRIG.	PRESERV. TYPE	LABORATORY	ANALYSES
<u>MW-8</u>	<u>6</u> x voa vial	<u>YES</u>	<u>HCL</u>	<u>Lancaster</u>	<u>TPH-G(8015)/BTEX + MTBE(8021)</u>
	<u>2</u> x Amber	<u>YES</u>	<u>NP</u>	<u>Lancaster</u>	<u>TPH-MOTOR OIL</u>

COMMENTS: _____

Add/Replaced Lock: _____ Add/Replaced Plug: _____ Size: _____

Chevron California Region Analysis Request/Chain of Custody



For Lancaster Laboratories use only
 Acct. #: 10905 Sample #: 3852073-78 SCR#: _____

071062 - 004

Jr # 814449

Facility #: 9-1583 Job# 386506 GLOBAL ID# T0600100348
 Site Address: 5509 Martin Luther King Jr. Way, Oakland, CA
 Chevron PM: Karen Streich Lead Consultant Delta/G-R
 Consultant/Office: G-R Inc, 6747 Sierra Ct, Dublin, CA 94568
 Consultant Prj. Mgr.: Deanna L. Harding Deanna@grinc.com
 Consultant Phone #: 925-551-7555 Fax #: 925-551-7899
 Sampler: David Moreno
 Service Order #: _____ Non SAR: _____

Matrix		Analyses Requested															
		Preservation Codes															
Soil	Water	Oil	Air	Total Number of Containers	BTX + MTBE	8260	8021	TPH 8015 MOD	GRO	TPH 8015 MOD DRO	Silica Gel Cleanup	8260 full scan	Oxygenates	Lead 7420	7421	TPH-MD	

Preservative Codes
 H = HCl T = Thiosulfate
 N = HNO₃ B = NaOH
 S = H₂SO₄ O = Other

J value reporting needed
 Must meet lowest detection limits possible for 8260 compounds

8021 MTBE Confirmation
 Confirm highest hit by 8260
 Confirm all hits by 8260
 Run ___ oxy s on highest hit
 Run ___ oxy s on all hits

Sample Identification	Date Collected	Time Collected	Grab	Composite	Soil	Water	Oil	Air	Total Number of Containers	BTX + MTBE	8260	8021	TPH 8015 MOD	GRO	TPH 8015 MOD DRO	Silica Gel Cleanup	8260 full scan	Oxygenates	Lead 7420	7421	TPH-MD	
<u>RH</u>	<u>07/03/02</u>																					
<u>MW-1</u>		<u>0954</u>	<u>X</u>			<u>X</u>			<u>2</u>	<u>X</u>	<u>X</u>											
<u>MW-2</u>		<u>0921</u>	<u>X</u>			<u>X</u>			<u>3</u>	<u>X</u>	<u>X</u>											
<u>MW-3</u>		<u>1029</u>	<u>X</u>			<u>X</u>			<u>3</u>	<u>X</u>	<u>X</u>											
<u>MW-7</u>		<u>1110</u>	<u>X</u>			<u>X</u>			<u>5</u>	<u>X</u>	<u>X</u>										<u>X</u>	
<u>MW-8</u>		<u>1149</u>	<u>X</u>			<u>X</u>			<u>5</u>	<u>X</u>	<u>X</u>										<u>X</u>	

Comments / Remarks

Turnaround Time Requested (TAT) (please circle)

STD. TAT 72 hour 48 hour
 24 hour 4 day 5 day

Data Package Options (please circle if required)

QC Summary Type I — Full
 Type VI (Raw Data) Coelt Deliverable not needed
 WIP (RWQCB)
 Disk

Relinquished by: <u>David C. Moreno Jr.</u>	Date <u>07/03/02</u>	Time <u>12:15</u>	Received by: <u>[Signature]</u>	Date <u>7/10/02</u>	Time <u>12:43</u>
Relinquished by: <u>[Signature]</u>	Date <u>7/10/02</u>	Time <u>14:16</u>	Received by: <u>[Signature]</u>	Date <u>7-10-02</u>	Time <u>14:16</u>
Relinquished by: <u>[Signature]</u>	Date <u>7-10-02</u>	Time <u>15:30</u>	Received by: <u>Airborne</u>	Date <u>7-10-02</u>	Time
Relinquished by Commercial Carrier: UPS FedEx Other <u>Airborne</u>	Temperature Upon Receipt <u>2-4.5 c°</u>		Received by: <u>[Signature]</u>	Date <u>7/11/02</u>	Time <u>06:50</u>
Custody Seals Intact? <u>Yes</u> No			<u>[Signature]</u>		



ANALYTICAL RESULTS

Prepared for:

ChevronTexaco
6001 Bollinger Canyon Rd L4310
San Ramon CA 94583

925-842-8582

Prepared by:

Lancaster Laboratories
2425 New Holland Pike
Lancaster, PA 17605-2425

5

SAMPLE GROUP

The sample group for this submittal is 814449. Samples arrived at the laboratory on Thursday, July 11, 2002. The PO# for this group is 99011184 and the release number is STREICH.

<u>Client Description</u>			<u>Lancaster Labs Number</u>
QA-T-020708	NA	Water	3850073
MW-3-W-020708	Grab	Water	3850074
MW-2-W-020708	Grab	Water	3850075
MW-1-W-020708	Grab	Water	3850076
MW-7-W-020708	Grab	Water	3850077
MW-8-W-020708	Grab	Water	3850078

METHODOLOGY

The specific methodologies used in obtaining the enclosed analytical results are indicated on the laboratory chronicles.

1 COPY TO

Delta C/O Gettler-Ryan

Attn: Deanna L. Harding



Lancaster Laboratories, Inc.
2425 New Holland Pike
PO Box 12425
Lancaster, PA 17605-2425
717-656-2300 Fax: 717-656-2681



Questions? Contact your Client Services Representative
Teresa M Lis at (717) 656-2300.

Respectfully Submitted,

Steven A. Skiles
Steven A. Skiles
Sr. Chemist



Lancaster Laboratories, Inc.
2425 New Holland Pike
PO Box 12425
Lancaster, PA 17605-2425
717-656-2300 Fax: 717-656-2681



Lancaster Laboratories Sample No. WW 3850073

Collected: 07/08/2002 00:00

Account Number: 10905

Submitted: 07/11/2002 15:30
 Reported: 07/23/2002 at 20:05
 Discard: 08/23/2002

ChevronTexaco
 6001 Bollinger Canyon Rd L4310
 San Ramon CA 94583

QA-T-020708 NA Water
 Facility# 91583 Job# 386506 GRD
 5509 Martin L King Jr Hwy T0600100348 QA

CAT No.	Analysis Name	CAS Number	As Received Result	As Received Method Detection Limit	Units	Dilution Factor
01729	TPH-GRO - Waters					
01730	TPH-GRO - Waters	n.a.	N.D.	50.	ug/l	1
The reported concentration of TPH-GRO does not include MTBE or other gasoline constituents eluting prior to the C6 (n-hexane) TPH-GRO range start time.						
A site-specific MSD sample was not submitted for the project. A LCS/LCSD was performed to demonstrate precision and accuracy at a batch level.						
08214	BTEX, MTBE (8021)					
00776	Benzene	71-43-2	N.D.	0.50	ug/l	1
00777	Toluene	108-88-3	N.D.	0.50	ug/l	1
00778	Ethylbenzene	100-41-4	N.D.	0.50	ug/l	1
00779	Total Xylenes	1330-20-7	N.D.	1.5	ug/l	1
00780	Methyl tert-Butyl Ether	1634-04-4	N.D.	2.5	ug/l	1
A site-specific MSD sample was not submitted for the project. A LCS/LCSD was performed to demonstrate precision and accuracy at a batch level.						

State of California Lab Certification No. 2116

Laboratory Chronicle

CAT No.	Analysis Name	Method	Trial#	Analysis Date and Time	Analyst	Dilution Factor
01729	TPH-GRO - Waters	N. CA LUFT Gasoline Method	1	07/13/2002 06:14	Melissa D Mann	1
08214	BTEX, MTBE (8021)	SW-846 8021B	1	07/13/2002 06:14	Melissa D Mann	1
01146	GC VOA Water Prep	SW-846 5030B	1	07/13/2002 06:14	Melissa D Mann	n.a.

#=Laboratory Method Detection Limit exceeded target detection limit
 N.D.=Not detected above the Reporting Limit



Lancaster, PA 17605-2425
 717-656-2300 Fax: 717-656-2681



Lancaster Laboratories Sample No. **WW 3850074**

Collected: 07/08/2002 10:29 by DM

Account Number: 10905

Submitted: 07/11/2002 15:30
 Reported: 07/23/2002 at 20:05
 Discard: 08/23/2002

ChevronTexaco
 6001 Bollinger Canyon Rd L4310
 San Ramon CA 94583

MW-3-W-020708 Grab Water
 Facility# 91583 Job# 386506 GRD
 5509 Martin L King Jr Hwy T0600100348 MW-1

CAT No.	Analysis Name	CAS Number	As Received Result	As Received Method Detection Limit	Units	Dilution Factor
01729	TPH-GRO - Waters					
01730	TPH-GRO - Waters	n.a.	N.D.	50.	ug/l	1
	The reported concentration of TPH-GRO does not include MTBE or other gasoline constituents eluting prior to the C6 (n-hexane) TPH-GRO range start time.					
	A site-specific MSD sample was not submitted for the project. A LCS/LCSD was performed to demonstrate precision and accuracy at a batch level.					
08214	BTEX, MTBE (8021)					
00776	Benzene	71-43-2	N.D.	0.50	ug/l	1
00777	Toluene	108-88-3	N.D.	0.50	ug/l	1
00778	Ethylbenzene	100-41-4	N.D.	0.50	ug/l	1
00779	Total Xylenes	1330-20-7	N.D.	1.5	ug/l	1
00780	Methyl tert-Butyl Ether	1634-04-4	23.	2.5	ug/l	1
	A site-specific MSD sample was not submitted for the project. A LCS/LCSD was performed to demonstrate precision and accuracy at a batch level.					

State of California Lab Certification No. 2116

Laboratory Chronicle

CAT No.	Analysis Name	Method	Trial#	Analysis Date and Time	Analyst	Dilution Factor
01729	TPH-GRO - Waters	N. CA LUFT Gasoline Method	1	07/13/2002 00:18	Melissa D Mann	1
08214	BTEX, MTBE (8021)	SW-846 8021B	1	07/13/2002 00:18	Melissa D Mann	1
01146	GC VOA Water Prep	SW-846 5030B	1	07/13/2002 00:18	Melissa D Mann	n.a.

#=Laboratory Method Detection Limit Exceeded target detection limit
 M.F.M.E.F.B. Above the Reporting Limit
 N.D.=Not detected



Lancaster Laboratories, Inc.
 2425 New Holland Pike
 Lancaster, PA 17605-2425
 717-656-2300 Fax: 717-656-2681



Lancaster Laboratories Sample No. WW 3850075

Collected: 07/08/2002 09:21 by DM

Account Number: 10905

Submitted: 07/11/2002 15:30
 Reported: 07/23/2002 at 20:05
 Discard: 08/23/2002

ChevronTexaco
 6001 Bollinger Canyon Rd L4310
 San Ramon CA 94583

MW-2-W-020708 Grab Water
 Facility# 91583 Job# 386506 GRD
 5509 Martin L King Jr Hwy T0600100348 MW-2

CAT No.	Analysis Name	CAS Number	As Received Result	As Received Method Detection Limit	Units	Dilution Factor
01729	TPH-GRO - Waters					
01730	TPH-GRO - Waters	n.a.	N.D.	50.	ug/l	1
The reported concentration of TPH-GRO does not include MTBE or other gasoline constituents eluting prior to the C6 (n-hexane) TPH-GRO range start time.						
A site-specific MSD sample was not submitted for the project. A LCS/LCSD was performed to demonstrate precision and accuracy at a batch level.						
08214	BTEX, MTBE (8021)					
00776	Benzene	71-43-2	N.D.	0.50	ug/l	1
00777	Toluene	108-88-3	N.D.	0.50	ug/l	1
00778	Ethylbenzene	100-41-4	N.D.	0.50	ug/l	1
00779	Total Xylenes	1330-20-7	N.D.	1.5	ug/l	1
00780	Methyl tert-Butyl Ether	1634-04-4	N.D.	2.5	ug/l	1
A site-specific MSD sample was not submitted for the project. A LCS/LCSD was performed to demonstrate precision and accuracy at a batch level.						

State of California Lab Certification No. 2116

Laboratory Chronicle

CAT No.	Analysis Name	Method	Trial#	Analysis Date and Time	Analyst	Dilution Factor
01729	TPH-GRO - Waters	N. CA LUFT Gasoline Method	1	07/13/2002 00:54	Melissa D Mann	1
08214	BTEX, MTBE (8021)	SW-846 8021B	1	07/13/2002 00:54	Melissa D Mann	1
01146	GC VOA Water Prep	SW-846 5030B	1	07/13/2002 00:54	Melissa D Mann	n.a.

#=Laboratory Method Detection Limit exceeded target detection limit
 N.D.=Not detected above the Reporting Limit



Lancaster Laboratories, Inc.
 2425 New Holland Pike
 Lancaster, PA 17605-2425
 717-656-2300 Fax: 717-656-2681



Lancaster Laboratories Sample No. **WW 3850076**

Collected: 07/08/2002 09:54 by DM

Account Number: 10905

Submitted: 07/11/2002 15:30
 Reported: 07/23/2002 at 20:06
 Discard: 08/23/2002

ChevronTexaco
 6001 Bollinger Canyon Rd L4310
 San Ramon CA 94583

MW-1-W-020708 Grab Water
 Facility# 91583 Job# 386506 GRD
 5509 Martin L King Jr Hwy T0600100348 MW-3


CAT No.	Analysis Name	CAS Number	As Received Result	As Received Method Detection Limit	Units	Dilution Factor
01729	TPH-GRO - Waters					
01730	TPH-GRO - Waters	n.a.	430.	50.	ug/l	1
	The reported concentration of TPH-GRO does not include MTBE or other gasoline constituents eluting prior to the C6 (n-hexane) TPH-GRO range start time.					
	A site-specific MSD sample was not submitted for the project. A LCS/LCSD was performed to demonstrate precision and accuracy at a batch level.					
08214	BTEX, MTBE (8021)					
00776	Benzene	71-43-2	0.60	0.50	ug/l	1
00777	Toluene	108-88-3	N.D.	0.50	ug/l	1
00778	Ethylbenzene	100-41-4	0.79	0.50	ug/l	1
00779	Total Xylenes	1330-20-7	N.D.	1.5	ug/l	1
00780	Methyl tert-Butyl Ether	1634-04-4	42.	2.5	ug/l	1
	A site-specific MSD sample was not submitted for the project. A LCS/LCSD was performed to demonstrate precision and accuracy at a batch level.					

State of California Lab Certification No. 2116

Laboratory Chronicle

CAT No.	Analysis Name	Method	Analysis		Analyst	Dilution Factor
			Trial#	Date and Time		
01729	TPH-GRO - Waters	N. CA LUFT Gasoline Method	1	07/13/2002 06:49	Melissa D Mann	1
08214	BTEX, MTBE (8021)	SW-846 8021B	1	07/13/2002 06:49	Melissa D Mann	1
01146	GC VOA Water Prep	SW-846 5030B	1	07/13/2002 06:49	Melissa D Mann	n.a.

#=Laboratory Method Detection Limit exceeded target detection limit
 N.D.=Not detected above the Reporting Limit





Lancaster Laboratories Sample No. WW 3850077

Collected: 07/08/2002 11:10 by DM

Account Number: 10905

Submitted: 07/11/2002 15:30
 Reported: 07/23/2002 at 20:06
 Discard: 08/23/2002

ChevronTexaco
 6001 Bollinger Canyon Rd L4310
 San Ramon CA 94583

MW-7-W-020708 Grab Water
 Facility# 91583 Job# 386506 GRD
 5509 Martin L King Jr Hwy T0600100348 MW-7

583M7

CAT No.	Analysis Name	CAS Number	As Received Result	As Received Method Detection Limit	Units	Dilution Factor
01729	TPH-GRO - Waters					
01730	TPH-GRO - Waters	n.a.	N.D.	50.	ug/l	1
The reported concentration of TPH-GRO does not include MTBE or other gasoline constituents eluting prior to the C6 (n-hexane) TPH-GRO range start time. A site-specific MSD sample was not submitted for the project. A LCS/LCSD was performed to demonstrate precision and accuracy at a batch level.						
02500	TPH Fuels by GC (Waters)					
02501	Total TPH	n.a.	1,400.	400.	ug/l	1
02508	TPH Motor Oil C16-C36	n.a.	1,400.	400.	ug/l	1
TPH quantitation is based on peak area comparison of the sample pattern to that of a hydrocarbon component mix calibration in a range that includes C8 (n-octane) through C40 (n-tetracontane) normal hydrocarbons. Site-specific MS/MSD samples were not submitted for the project. A LCS/LCSD was performed to demonstrate precision and accuracy at a batch level.						
08214	BTEX, MTBE (8021)					
00776	Benzene	71-43-2	N.D.	0.50	ug/l	1
00777	Toluene	108-88-3	N.D.	0.50	ug/l	1
00778	Ethylbenzene	100-41-4	N.D.	0.50	ug/l	1
00779	Total Xylenes	1330-20-7	N.D.	1.5	ug/l	1
00780	Methyl tert-Butyl Ether	1634-04-4	49.	2.5	ug/l	1
A site-specific MSD sample was not submitted for the project. A LCS/LCSD was performed to demonstrate precision and accuracy at a batch level.						

State of California Lab Certification No. 2116

Laboratory Chronicle

CAT No.	Analysis Name	Method	Trial#	Analysis Date and Time	Analyst	Dilution Factor
---------	---------------	--------	--------	------------------------	---------	-----------------

#=Laboratory Method Detection Limit exceeded target detection limit
 N.D.=Not detected above the Reporting Limit



2425 New Holland Pike
 Lancaster, PA 17605-2425
 717-656-2300 Fax: 717-656-2681



Lancaster Laboratories Sample No. WW 3850077

Collected: 07/08/2002 11:10 by DM

Account Number: 10905

Submitted: 07/11/2002 15:30

Reported: 07/23/2002 at 20:06

Discard: 08/23/2002

MW-7-W-020708 Grab Water

Facility# 91583 Job# 386506 GRD

5509 Martin L King Jr Hwy T0600100348 MW-7

ChevronTexaco

6001 Bollinger Canyon Rd L4310

San Ramon CA 94583

Sample ID	Method	Method	Count	Date/Time	Analyst	Result
583M7						
01729	TPH-GRO - Waters	N. CA LUFT Gasoline Method	1	07/12/2002 22:39	Melissa D Mann	1
02500	TPH Fuels by GC (Waters)	SW-846 8015B, modified	1	07/16/2002 04:11	Robert T Vincent	1
08214	BTEX, MTBE (8021)	SW-846 8021B	1	07/12/2002 22:39	Melissa D Mann	1
01146	GC VOA Water Prep	SW-846 5030B	1	07/12/2002 22:39	Melissa D Mann	n.a.
02376	Extraction - Fuel/TPH (Waters)	SW-846 3510C	1	07/12/2002 16:30	Elia R Botrous	1

#=Laboratory Method Detection Limit Exceeded target detection limit
N.D.=Not detected or above the Reporting Limit



Lancaster Laboratories, Inc.
2425 New Holland Pike
Lancaster, PA 17605-2425
717-656-2300 Fax: 717-656-2681



Lancaster Laboratories Sample No. **WW 3850078**

Collected: 07/08/2002 11:49 by **DM**

Account Number: 10905

Submitted: 07/11/2002 15:30
 Reported: 07/23/2002 at 20:06
 Discard: 08/23/2002

ChevronTexaco
 6001 Bollinger Canyon Rd L4310
 San Ramon CA 94583

MW-8-W-020708 Grab Water
 Facility# 91583 Job# 386506 GRD
 5509 Martin L King Jr Hwy T0600100348 MW-8

583M8


CAT No.	Analysis Name	CAS Number	As Received Result	As Received Method Detection Limit	Units	Dilution Factor
01729	TPH-GRO - Waters					
01730	TPH-GRO - Waters	n.a.	2,500.	50.	ug/l	1
The reported concentration of TPH-GRO does not include MTBE or other gasoline constituents eluting prior to the C6 (n-hexane) TPH-GRO range start time. A site-specific MSD sample was not submitted for the project. A LCS/LCSD was performed to demonstrate precision and accuracy at a batch level.						
02500	TPH Fuels by GC (Waters)					
02501	Total TPH	n.a.	N.D.	400.	ug/l	1
02508	TPH Motor Oil C16-C36	n.a.	N.D.	400.	ug/l	1
TPH quantitation is based on peak area comparison of the sample pattern to that of a hydrocarbon component mix calibration in a range that includes C8 (n-octane) through C40 (n-tetracontane) normal hydrocarbons. Site-specific MS/MSD samples were not submitted for the project. A LCS/LCSD was performed to demonstrate precision and accuracy at a batch level.						
08214	BTEX, MTBE (8021)					
00776	Benzene	71-43-2	4.2	0.50	ug/l	1
00777	Toluene	108-88-3	0.85	0.50	ug/l	1
00778	Ethylbenzene	100-41-4	0.68	0.50	ug/l	1
00779	Total Xylenes	1330-20-7	2.5	1.5	ug/l	1
00780	Methyl tert-Butyl Ether	1634-04-4	46.	2.5	ug/l	1
A site-specific MSD sample was not submitted for the project. A LCS/LCSD was performed to demonstrate precision and accuracy at a batch level.						

State of California Lab Certification No. 2116

Laboratory Chronicle

CAT No.	Analysis Name	Method	Trial#	Analysis Date and Time	Analyst	Dilution Factor
---------	---------------	--------	--------	------------------------	---------	-----------------

#=Laboratory Method Detection Limit exceeded target detection limit
 N.D.=Not detected





Lancaster Laboratories Sample No. WW 3850078

Collected: 07/08/2002 11:49 by DM

Account Number: 10905

Submitted: 07/11/2002 15:30

Reported: 07/23/2002 at 20:06

Discard: 08/23/2002

MW-8-W-020708

Grab Water

Facility# 91583 Job# 386506

GRD

5509 Martin L King Jr Hwy T0600100348 MW-8

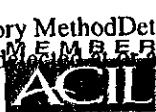
ChevronTexaco

6001 Bollinger Canyon Rd L4310

San Ramon CA 94583

583M8									
01729	TPH-GRO - Waters	N. CA LUFT Gasoline Method	1	07/12/2002 23:14	Melissa D Mann				1
02500	TPH Fuels by GC (Waters)	SW-846 8015B, modified	1	07/16/2002 03:24	Robert T Vincent				1
08214	BTEX, MTBE (8021)	SW-846 8021B	1	07/12/2002 23:14	Melissa D Mann				1
01146	GC VOA Water Prep	SW-846 5030B	1	07/12/2002 23:14	Melissa D Mann				n.a.
02376	Extraction - Fuel/TPH (Waters)	SW-846 3510C	1	07/12/2002 16:30	Elia R Botrous				1

#=Laboratory Method Detection Limit exceeded target detection limit
N.D.=Not detected



Lancaster Laboratories, Inc.
2425 New Holland Pike
Lancaster, PA 17605-2425
717-656-2300 Fax: 717-656-2681



Lancaster Laboratories

Where quality is a science.

Quality Control Summary

Client Name: ChevronTexaco
Reported: 07/23/02 at 08:06 PM

Group Number: 814449

Laboratory Compliance Quality Control

Analysis Name	Blank Result	Blank MDL	Report Units	LCS %REC	LCS/D %REC	LCS/LCSD Limits	RPD	RPD Max
Batch number: 021930011A Sample number(s): 3850077-3850078								
Total TPH	N.D.	200.	ug/l	93	96	60-120	4	20
TPH Motor Oil C16-C36	N.D.	400.	ug/l					
Batch number: 02193A55A Sample number(s): 3850077-3850078								
Benzene	N.D.	0.5	ug/l	94	91	80-118	3	30
Toluene	N.D.	0.5	ug/l	95	93	82-119	3	30
Ethylbenzene	N.D.	0.5	ug/l	95	93	81-119	3	30
Total Xylenes	N.D.	1.5	ug/l	96	93	82-120	3	30
Methyl tert-Butyl Ether	N.D.	2.5	ug/l	88	89	79-127	1	30
TPH-GRO - Waters	N.D.	50.	ug/l	108	112	76-126	4	30
Batch number: 02193A56A Sample number(s): 3850074-3850075								
Benzene	N.D.	0.5	ug/l	113	103	80-118	10	30
Toluene	N.D.	0.5	ug/l	110	100	82-119	10	30
Ethylbenzene	N.D.	0.5	ug/l	110	100	81-119	10	30
Total Xylenes	N.D.	1.5	ug/l	111	101	82-120	9	30
Methyl tert-Butyl Ether	N.D.	2.5	ug/l	102	96	79-127	7	30
TPH-GRO - Waters	N.D.	50.	ug/l	99	106	76-126	7	30
Batch number: 02193A56B Sample number(s): 3850073,3850076								
Benzene	N.D.	0.5	ug/l	113	103	80-118	10	30
Toluene	N.D.	0.5	ug/l	110	100	82-119	10	30
Ethylbenzene	N.D.	0.5	ug/l	110	100	81-119	10	30
Total Xylenes	N.D.	1.5	ug/l	111	101	82-120	9	30
Methyl tert-Butyl Ether	N.D.	2.5	ug/l	102	96	79-127	7	30
TPH-GRO - Waters	N.D.	50.	ug/l	99	106	76-126	7	30

Sample Matrix Quality Control

Analysis Name	MS %REC	MSD %REC	MS/MSD Limits	RPD	BKG MAX	DUP Conc	DUP RPD	Dup RPD Max
Batch number: 02193A55A Sample number(s): 3850077-3850078								
Benzene	98		77-131					
Toluene	98		80-128					
Ethylbenzene	98		76-132					
Total Xylenes	98		76-132					
Methyl tert-Butyl Ether	89		61-144					
TPH-GRO - Waters	98		74-132					
Batch number: 02193A56A Sample number(s): 3850074-3850075								
Benzene	113		77-131					
Toluene	109		80-128					
Ethylbenzene	108		76-132					
Total Xylenes	107		76-132					
Methyl tert-Butyl Ether	97		61-144					
TPH-GRO - Waters	94		74-132					
Batch number: 02193A56B Sample number(s): 3850073,3850076								
Benzene	113		77-131					
Toluene	109		80-128					
Ethylbenzene	108		76-132					
Total Xylenes	107		76-132					
Methyl tert-Butyl Ether	97		61-144					
TPH-GRO - Waters	94		74-132					

*- Outside of specification

- (1) The result for one or both determinations was less than five times the LOQ.
- (2) The background result was more than four times the spike added.



Lancaster Laboratories, Inc.
2425 New Holland Pike
PO Box 12425
Lancaster, PA 17605-2425
717-656-2300 Fax: 717-656-2681



Lancaster Laboratories

Where quality is a science.

Quality Control Summary

Page 3 of 3

Client Name: ChevronTexaco
Reported: 07/23/02 at 08:06 PM

Group Number: 814449

*- Outside of specification

- (1) The result for one or both determinations was less than five times the LOQ.
- (2) The background result was more than four times the spike added.



Lancaster Laboratories, Inc.
2425 New Holland Pike
PO Box 12425
Lancaster, PA 17605-2425
717-656-2300 Fax: 717-656-2681