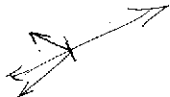
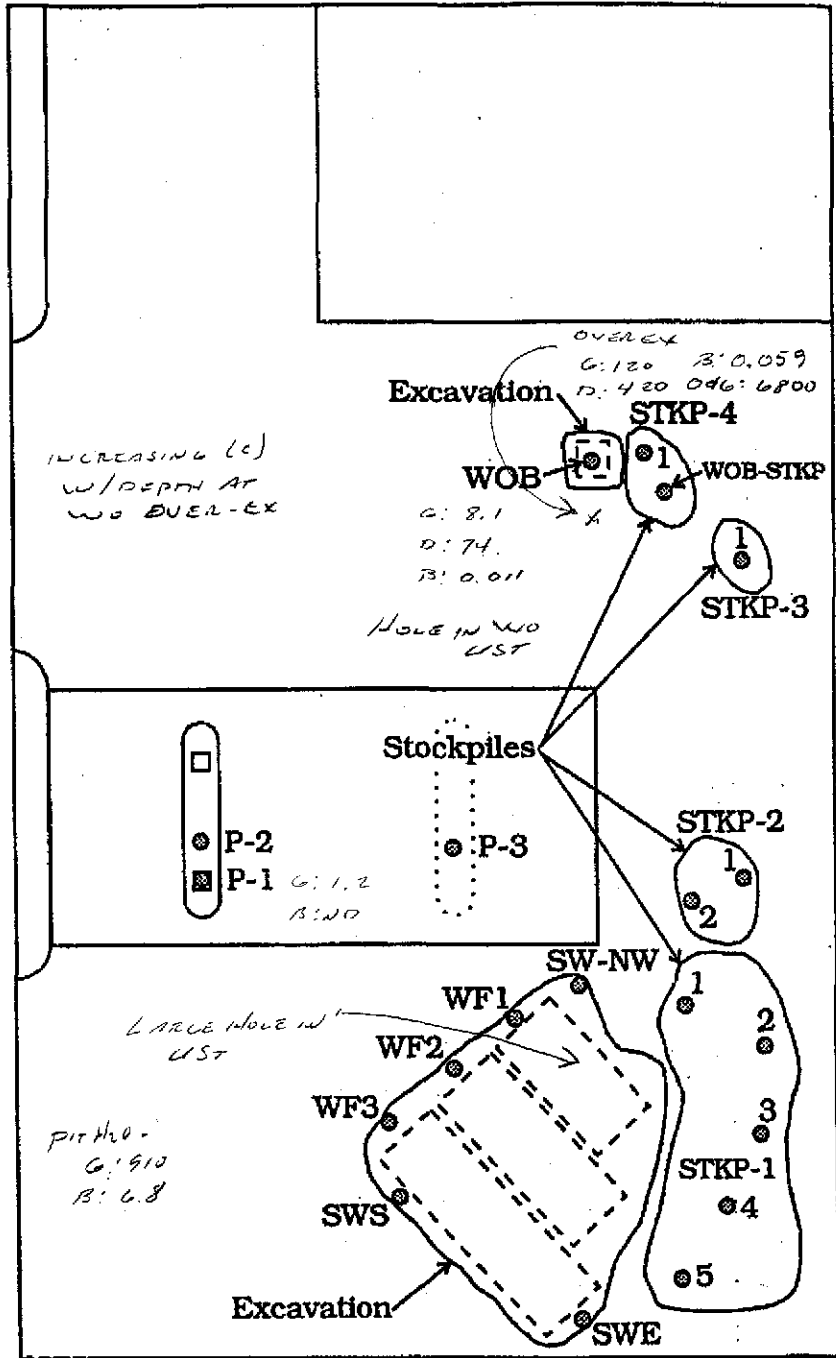


On-Ramp to 980



27th Street

Sidewalk

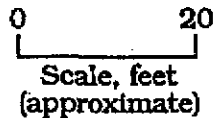


CHECK DETECTION
LIMITS ON
ND RESULTS

BIRING LOW?

NOTE: Stockpiles 2 and 3 contain soils from the same area. Samples STKP-2, 1 and 2, and STKP-3, 1 were combined to form one lab sample.

● Soil Sample Location



ALL ENVIRONMENTAL, INC.
2641 CROW CANYON ROAD, SAN RAMON, CA

DRAWN BY: _____

REVISED BY: _____

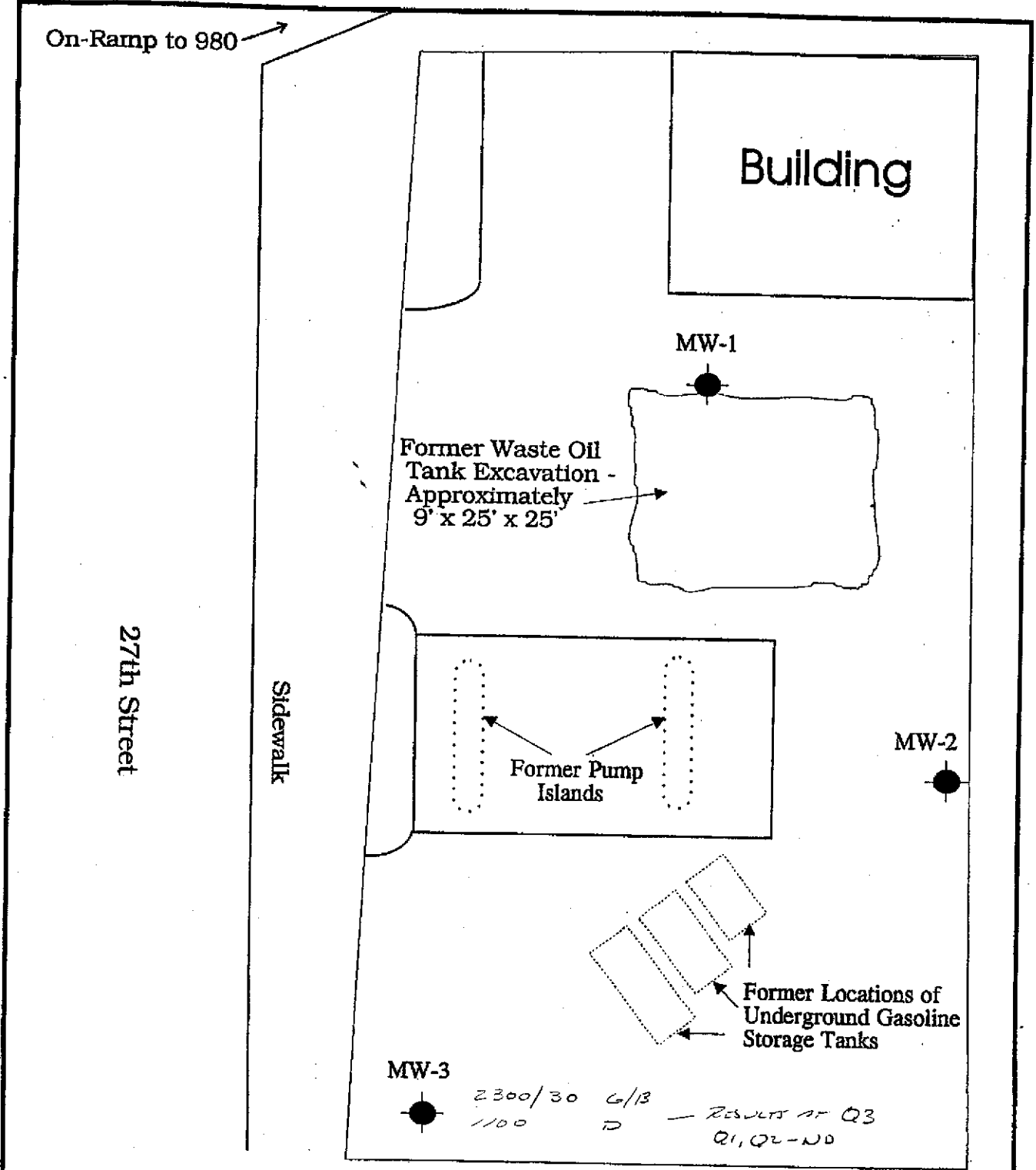
DATE: _____

APPROVED BY: _____

SAMPLE LOCATION PLAN

554 27th Street, Oakland

FIGURE 3



MW-1

Monitoring Well Location

N

Scale: 1" = 20'

ALL ENVIRONMENTAL, INC.
2641 CROW CANYON ROAD, SAN RAMON, CA

DRAWN BY: MK	REVISED BY:
DATE: May, 1995	APPROVED BY:

SITE PLAN

554 27th Street, Oakland

FIGURE 5