



March 7, 1996

95117-3 File 1:62

AllWest Environmental, Inc.

Specialists in Environmental Due
Diligence and Remedial Services

One Sutter Street, Suite 600
San Francisco Ca 94104
Tel 415 391 2510
Fax 415 391 2008

Ms. Juliet Shin
Alameda County Environmental Health Department
1131 Harbor Bay Parkway, Suite 250
Alameda, CA 94502-6577

**Subject: Map Showing Excavation Limits and Sampling Locations
1055 Eastshore Highway, Albany, California
AllWest Project No. 95117.25**

Dear Ms. Shin:

Pursuant to your request, AllWest re-plotted the soil excavation map showing all previous sampling locations. As shown on the attached map, the limits of soil excavation are well defined by a ring of soil borings and monitoring wells that detected no evidence of soil impact. The impacted soils detected at previous boring SB-2 were successfully removed during the soil excavation. We trust the re-plotted map clarifies the locations of non-detect soil samples and their relation with the limits of soil excavation.

Should you have questions regarding the attached map or need additional information, please call us at (415) 391-2510.

Sincerely,

AllWest Environmental, Inc.

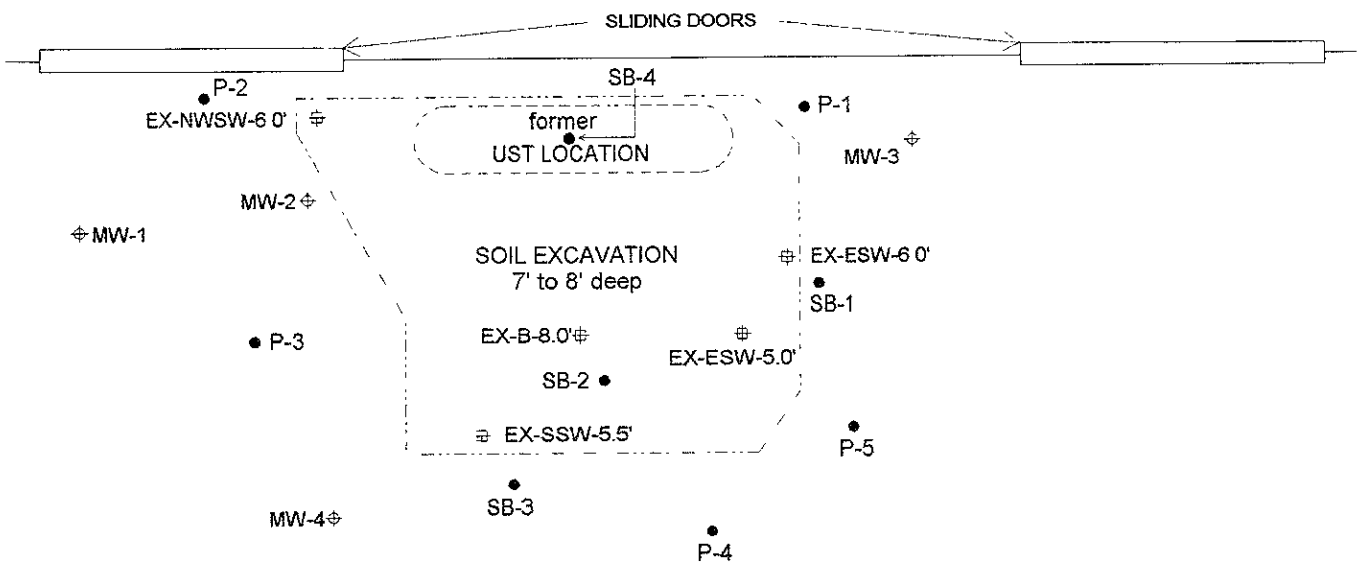
Long Ching, PE
Senior Project Manager

LC/bms

L95117.25G

95117-3 PH 1-62

N



APPROXIMATE SCALE

- MW-1 ⊕ = MONITORING WELL LOCATION
- EX-B-8.0' ⊕ = VERIFICATION SOIL SAMPLE LOCATION
- SB-3 ● = PREVIOUS SOIL BORING LOCATION



AllWest

March
1996

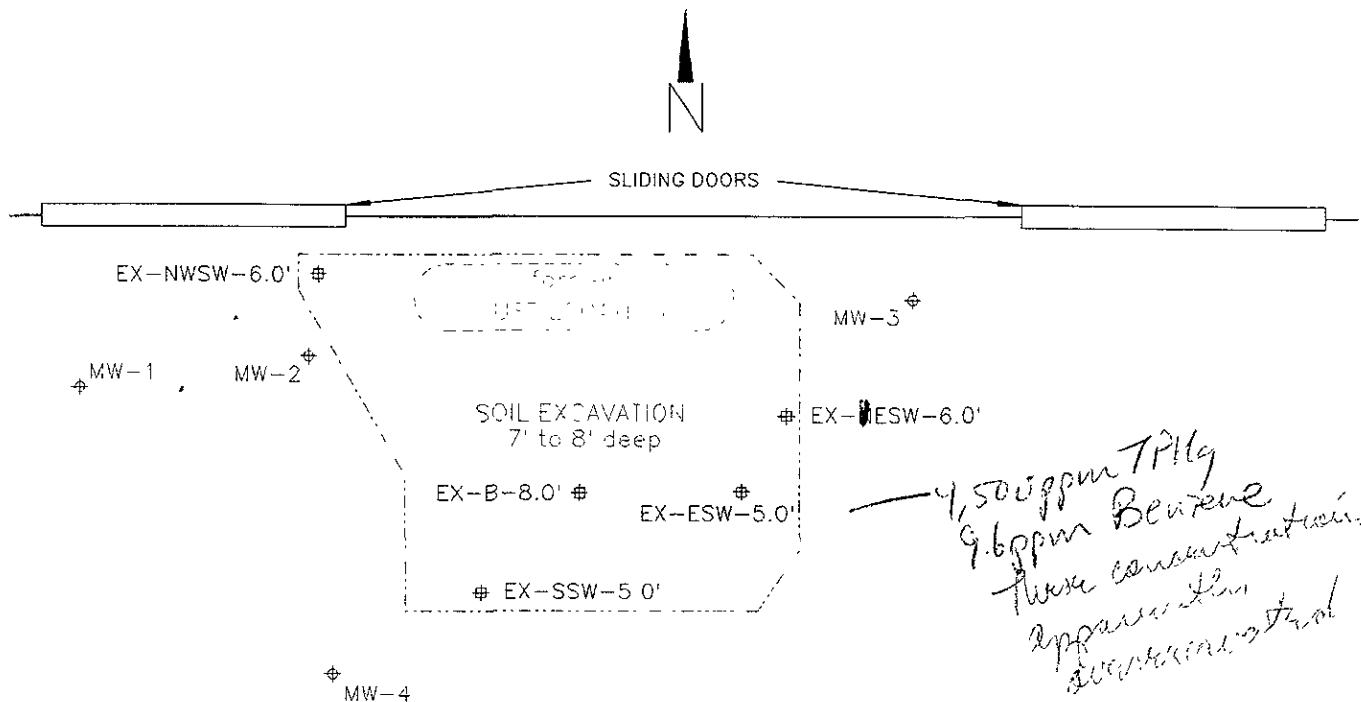
**Excavation Limits
& Soil Sample
Location Map**

Project
95117.25

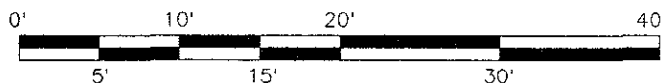
Figure
4a

1055 Eastshore Highway
Albany, California

Source
AllWest



*4,500ppm TPH
9.6ppm Benzene
these concentrations
appear to be
characteristic*



APPROXIMATE SCALE

MW-1 ⊕ = MONITORING WELL LOCATION
EX-B-8.0' ⊕ = SOIL SAMPLE LOCATION



AllWest

December
1995

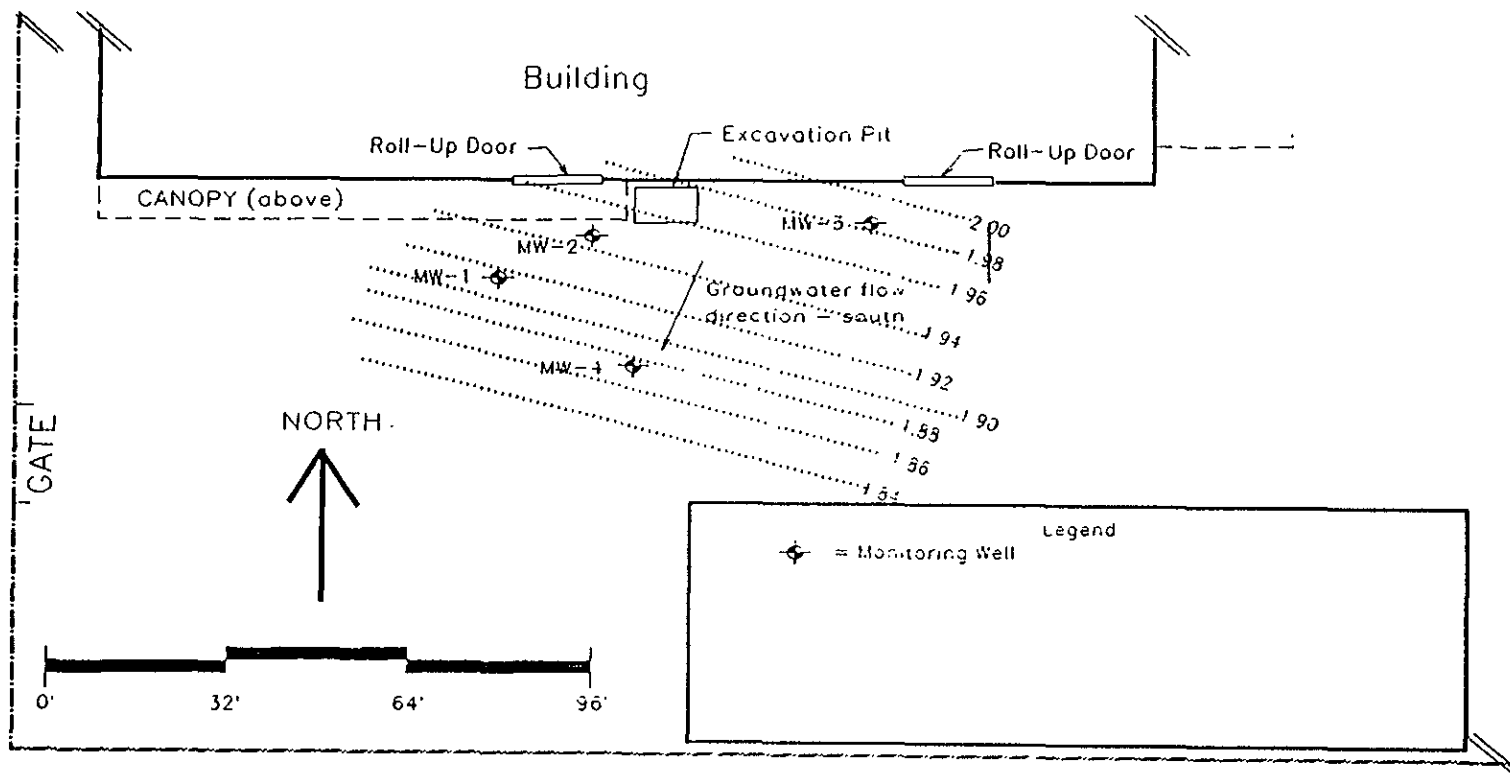
**Excavation Limits
& Soil Sample
Location Map**

Project
95117.25

Figure
4

1055 Eastshore Highway
Albany, California

Source
AllWest



AllWest
AllWest Environmental, Inc.

August 1995

Groundwater
Gradient
Map

Project No.
95117.28

Figure 4

1055 East Shore Highway,
Albany, California

Source
AllWest