



James P. Kiernan, P.E.
Project Manager

**Chevron Environmental
Management Company**
6001 Bollinger Canyon Road
Room C2102
San Ramon, CA 94583
Tel (925) 842-3220
jkiernan@chevron.com

May 12, 2017

Alameda County Department of Environmental Health
1131 Harbor Bay Parkway, Suite 250
Alameda, California 94502-6577

RECEIVED

By Alameda County Environmental Health 9:16 am, May 15, 2017

Re: Semi-Annual Groundwater Monitoring Report-First Quarter 2017
Commingled Plume #0068
706, 726, and 800 Harrison Street, Oakland, California
Fuel Leak Case No.: RO0000484/RO0000321/RO0000231

I have read and acknowledge the content, recommendations and/or conclusions contained in the attached document or report submitted on my behalf to ACDEH's FTP server and the SWRCB's GeoTracker website.

The information in this report is accurate to the best of my knowledge. This report was prepared by Arcadis, upon whose assistance and advice I have relied.

Sincerely,

A handwritten signature in blue ink, appearing to be "J. Kiernan", written over a horizontal line.

James P. Kiernan, P.E.
Project Manager

Attachment: Semi-Annual Groundwater Monitoring Report-First Quarter 2017 by Arcadis

Ms. Kit Soo
Alameda County Department of Environmental Health
1131 Harbor Bay Parkway, Suite 250
Alameda, California 94502-6577

Subject:
Semi-Annual Groundwater Monitoring Report, First Quarter 2017 Submittal

ENVIRONMENT

Dear Ms. Soo:

On behalf of Chevron Environmental Management Company's (EMC's) affiliate, Union Oil Company of California ("Union Oil"), Arcadis U.S., Inc. (Arcadis) is submitting the enclosed Semi-Annual Groundwater Monitoring Report for the following facility:

Date:
May 12, 2017

Contact:
Tamera Rogers

Phone:
408.797.2013

Email:
Tamera.Rogers@
arcadis.com

<u>Facility No.</u>	<u>Case No.</u>	<u>Location</u>
0752/YEE/GIN Comingled Plume	RO0000231	706/726/800 Harrison St Oakland, California

Our ref:
B0047339.2017

If you have any questions or comments regarding the contents of this document, please contact Ms. Tamera Rogers of Arcadis at 408.797.2013 or by e-mail at Tamera.Rogers@arcadis.com.

Sincerely,

Arcadis U.S., Inc.



Tamera Rogers
Project Manager



Katherine Brandt, P.G.
Senior Geologist



Copies:

Ms Kit Soo

May 12, 2017



Ms. Cherie McCaulou, CRWQCB – San Francisco Bay Region, 1515 Clay Street, Suite 1400, Oakland, California 94612 (Geotracker)

Mr. James Kiernan, EMC (electronic copy only)

Mr. Muhammad Usman and Mr. Mahmood M. Ali, Property Owners - 800 Harrison Street, Oakland, California

Mr. Peter Yee and Mr. Kin Chan, 726 Harrison Street Property Owners

Mr. Bo Gin, 726 Harrison Street Property Owner – 342 Lester Avenue, Oakland, California 94606

UNION OIL OF CALIFORNIA
SEMI-ANNUAL GROUNDWATER MONITORING REPORT
FIRST QUARTER 2017
May 12, 2017

Facility No.: 0752/Yee/Gin Address: 706/726/800 Harrison Street, Oakland, California
Comingled Plume

Consulting Company/Contact Person/Phone No.: Arcadis / Tamera Rogers / 408.797.2013
Primary Agency/Contact Person/Regulatory ID No.: Alameda County Department of Environmental Health
(ACDEH) / Ms. Kit Soo / Case No. RO0000231

WORK PERFORMED DURING THIS REPORTING PERIOD (First Quarter – 2017):

1. Gettler-Ryan, Inc. (G-R) conducted groundwater monitoring and sampling on February 17, 2017. Field data sheets and general procedures are included as **Attachment A**. Eight (8) groundwater monitoring wells associated with the former Unocal station no. 0752 located at 800 Harrison Street, five (5) wells associated with 706 Harrison Street (GIN), and nine (9) wells associated with 726 Harrison Street (YEE) were gauged and sampled during this monitoring event. Air sparge well AS-1 was neither gauged nor sampled during this monitoring event. Wells MW-4 and MW-6 on 706 Harrison Street were neither gauged nor sampled due to a parked car that blocked off access to MW-4 and well MW-6 being paved over.

Groundwater samples were analyzed for total purgeable petroleum hydrocarbons (TPPH) by Environmental Protection Agency (EPA) Method 8260B-GC/MS; benzene, toluene, ethylbenzene, and total xylenes (BTEX, collectively), and methyl tert-butyl ether (MTBE) by EPA Method 8260B.

The site location map, site plan, and the groundwater elevation contour map are presented on **Figures 1** through **3**, respectively. Concentration maps for TPPH, benzene, and MTBE are on **Figures 4** through **6**, respectively. Current groundwater gauging and analytical results are summarized in **Table 1**, historical groundwater gauging and analytical results are summarized in **Table 2**, and historical groundwater results from TRC are included as **Attachment B**. A copy of the laboratory analytical report and chain-of-custody documentation is included as **Attachment C**.

On August 21, 2013, Muir Consulting, Inc. (Muir) completed a survey of all the well locations for 726 Harrison Street. The updated survey elevations are presented in **Tables 1** and **2**. A survey discrepancy prevented the conversion of the elevations for 706 Harrison Street. Therefore, the elevations for 706 Harrison remained the same for this quarter's groundwater contouring and are presented on the groundwater contour map separately.

Arcadis and EMC met with the new ACEH caseworker on August 30, 2016 to review the site history and status. In accordance with the approved Remedial Action Plan (RAP) and RAP Addendum, installation of an Air Sparge/Soil Vapor Extraction (AS/SVE) system is planned to address the elevated concentrations at 706 and 726 Harrison Street. Initiation of system installation activities are pending receipt of building permits from the City of Oakland. Construction of the remediation system is anticipated to start in May or June 2017.

WORK PROPOSED FOR THE NEXT REPORTING PERIOD (Third Quarter– 2017):

1. Perform groundwater monitoring and related reporting.
2. Begin installation of the AS/SVE system upon receipt of building permits from the City of Oakland.

Current Phase of Project:	<u>Groundwater Monitoring/ Remedial Action Implementation</u>
Site Use:	<u>Active 76 branded service station/parking lots (YEE/GIN)</u>
Frequency of Sampling:	<u>Groundwater – Semi-Annually</u>
Frequency of Monitoring:	<u>Groundwater – Semi-Annually</u>
Are Separate-Phase Hydrocarbons (SPH) Present On-Site:	<u>No</u>
Cumulative SPH Recovered to Date:	<u>None</u>
SPH Recovered This Quarter:	<u>None</u>
Bulk Soil Removed to Date:	<u>Approximately 550 cubic yards</u>

**UNION OIL OF CALIFORNIA
SEMI-ANNUAL GROUNDWATER MONITORING REPORT
FIRST QUARTER 2017
May 12, 2017**

Facility No.: 0752/Yee/Gin Address: 706/726/800 Harrison Street, Oakland, California
Comingled Plume

Bulk Soil Removed this Quarter: None

Water Wells or Surface Waters within a 2000' Radius and Their Respective Directions: There are no surface bodies of water within a 2000' radius of the site. San Francisco Bay is located approximately 3000' southwest of the site.

Groundwater Use Designation: Potential Drinking Water Source – Santa Clara Valley – East Bay Plain

Current Remediation Techniques: None (planned AS/SVE)

Permits for Discharge (No.): None

Approximate Depth to Groundwater (at Unocal 0752 and 726 Harrison Street): 15.10 (Unocal 0752 MW-6) – 23.77 (726 Harrison Street MW-6) feet below top of casing
Measured Estimated

Approximate Groundwater Elevation (at Unocal 0752 and 726 Harrison Street): 10.76 (726 Harrison Street MW-6) – 19.92 (Unocal 0752 MW-2) feet relative to mean sea level

Approximate Depth to Groundwater (at 706 Harrison Street): Measured Estimated
12.53 (MW-5) – 14.37 (MW-2) feet below top of casing

Approximate Groundwater Elevation (at 706 Harrison Street): Measured Estimated
15.22 (MW-1) – 16.20 (MW-3) feet relative to mean sea level
Measured Estimated

Groundwater Gradient (at Unocal 0752 Harrison Street): 0.015 ft/ft (Magnitude) Southwest (Direction)

Groundwater Gradient (at 726 Harrison Street): 0.018 ft/ft (Magnitude) Southwest (Direction)

Groundwater Gradient (at 706 Harrison Street): 0.019 ft/ft (Magnitude) Southwest (Direction)

UNION OIL OF CALIFORNIA
SEMI-ANNUAL GROUNDWATER MONITORING REPORT
FIRST QUARTER 2017
May 12, 2017

Facility No.: 0752/Yee/Gin Address: 706/726/800 Harrison Street, Oakland, California
Comingled Plume

DISCUSSION:

Groundwater conditions during the first quarter 2017 remained relatively consistent with previous quarters.

706 Harrison Street:

Dissolved concentrations of TPPH (22,000 micrograms per liter [$\mu\text{g/L}$]), benzene (910 $\mu\text{g/L}$), toluene (1,400 $\mu\text{g/L}$), ethylbenzene (1,100 $\mu\text{g/L}$), total xylenes (4,100 $\mu\text{g/L}$), and MTBE (1,900 $\mu\text{g/L}$) were only detected in the sample collected from MW-2. No TPPH, BTEX, or MTBE were detected in MW-1 for the first time during the current event.

726 Harrison Street:

The maximum dissolved concentrations of TPPH (3,500 $\mu\text{g/L}$), benzene (1,200 $\mu\text{g/L}$), toluene (150 $\mu\text{g/L}$), ethylbenzene (140 $\mu\text{g/L}$), and total xylenes (270 $\mu\text{g/L}$) were detected in the sample collected from MW-5. The maximum dissolved concentration of MTBE was detected in the sample collected from MPE-1 (1,600 $\mu\text{g/L}$). The current MTBE concentrations in MW-5 and MW-6 were the lowest to date in these wells. The TPPH, benzene, and MTBE concentrations in MW-1 significantly decreased from the previous event and these constituents were not detected. Conversely, the current MTBE concentration in MW-4 was the highest to date in this well, but remains low (28 $\mu\text{g/L}$).

800 Harrison Street:

The maximum dissolved concentrations of TPPH (1,500 $\mu\text{g/L}$), benzene (4.6 $\mu\text{g/L}$), toluene (0.67 $\mu\text{g/L}$) and ethylbenzene (0.93 $\mu\text{g/L}$) were detected in the sample collected from MW-3. The maximum dissolved concentrations of MTBE (70 $\mu\text{g/L}$) and total xylenes (3.0 $\mu\text{g/L}$) were detected in the sample collected from MW-1. No TPPH or benzene were detected in MW-5 for the first time since 2003, and no MTBE was detected in MW-7 for the first time since 2005.

Groundwater elevations at the site for 726 and 800 Harrison Street vary by approximately nine feet, due to a low groundwater elevation at MW-6. Well MW-6 (726 Harrison Street) was not used in calculating the hydraulic gradient as it is located in a lower water bearing zone. The groundwater elevations at the remaining wells at 726 Harrison Street create a gentle hydraulic gradient of 0.018 foot per foot (ft/ft) in a southwest direction. Groundwater elevations at the wells at 706 Harrison Street create a relatively gentle hydraulic gradient of 0.019 ft/ft in the southwest direction. Groundwater elevations at the wells at 800 Harrison Street create a relatively gentle hydraulic gradient of 0.015 foot per foot (ft/ft) in a southwest direction. The hydraulic gradient at each site was slightly higher than historical hydraulic gradient, which is possibly due to a large amount of rainfall during the first quarter 2017.

CONCLUSIONS AND RECOMMENDATIONS:

The concentrations of constituents of concern (COCs) detected during the current event at 706, 726, and 800 Harrison Street were generally consistent with previous results. Historical or recent lows of select COCs were observed in several of the wells at all three properties. The highest concentrations remain at the 706 and 726 properties. Arcadis recommends continued semi-annual monitoring to further evaluate groundwater quality and concentration trends. In accordance with the approved RAP and RAP Addendum, installation of an AS/SVE system is planned start in May or June 2017, pending receipt of the building permit from the City, to address the elevated concentrations at 706 and 726 Harrison Street.

UNION OIL OF CALIFORNIA
SEMI-ANNUAL GROUNDWATER MONITORING REPORT
FIRST QUARTER 2017
May 12, 2017

Facility No.: 0752/Yee/Gin Address: 706/726/800 Harrison Street, Oakland, California
Comingled Plume

ATTACHMENTS:

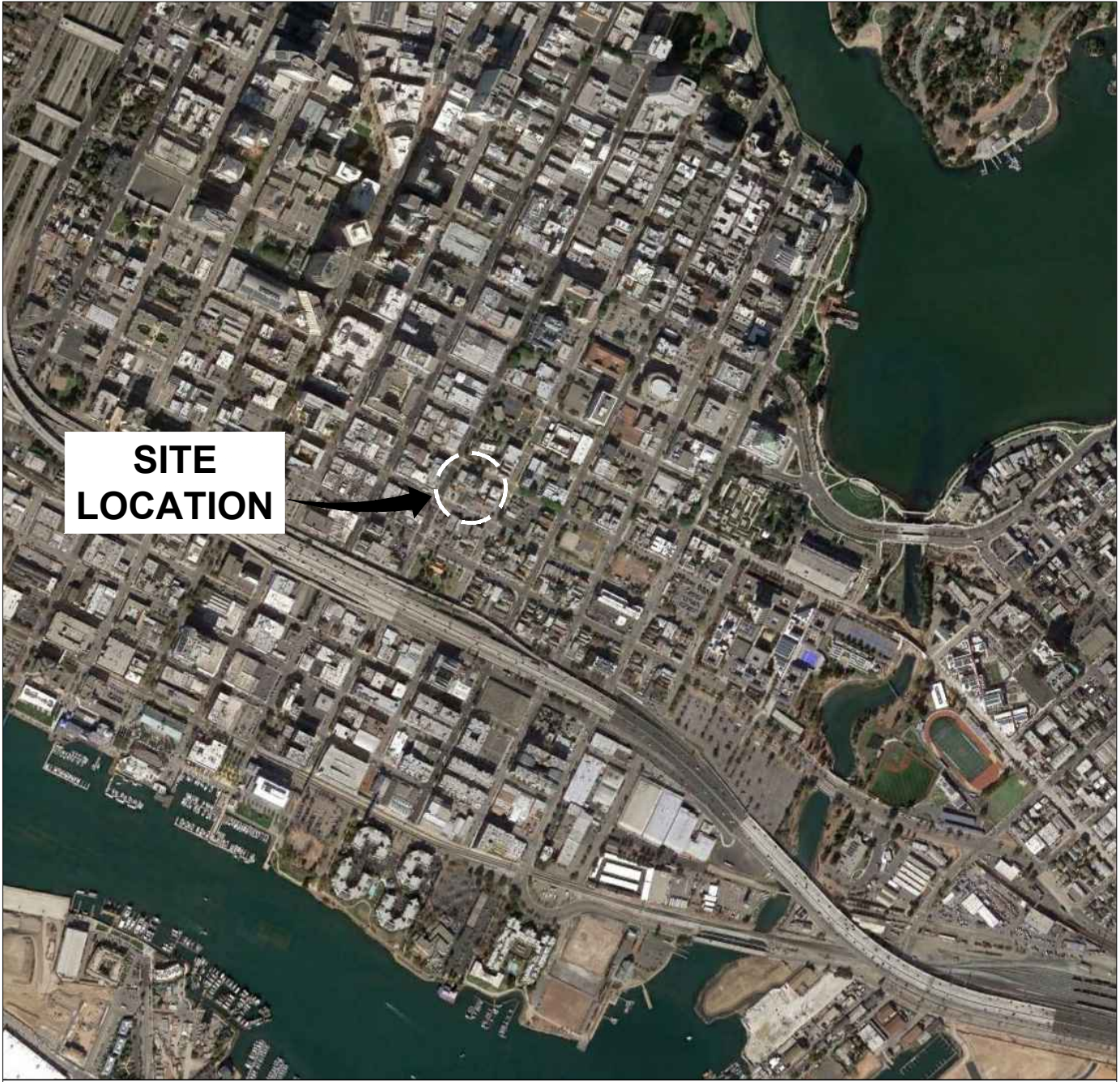
- Figure 1: Site Location Map
- Figure 2: Site Plan
- Figure 3: Groundwater Elevation Contour Map
- Figure 4: TPPH Isoconcentration Map
- Figure 5: Benzene Isoconcentration Map
- Figure 6: MTBE Isoconcentration Map

- Table 1: Current Groundwater Gauging and Analytical Results
- Table 1A: Additional Groundwater Analytical Results-MNA Parameters
- Table 1B: Additional Groundwater Analytical Results-Metals
- Table 2: Historical Groundwater Gauging and Analytical Results
- Table 2A: Historical Additional Groundwater Analytical Results – MNA Parameters
- Table 2B: Historical Additional Groundwater Analytical Results – Metals

- Attachment A: Field Data Sheets and General Procedures
- Attachment B: Historical Groundwater Results from TRC
- Attachment C: Laboratory Report and Chain-of-Custody Documentation

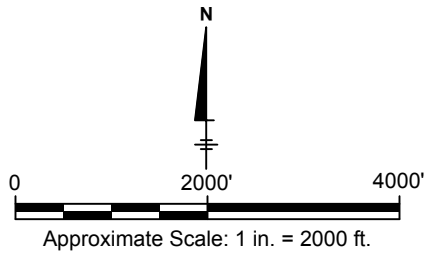
Figures

CITY: SAN RAFAEL, CA DIV/GROUP: ENV DB: J. HARRIS
 E:\PROJECTS\9_Chevron 351646_CAD work\Drawings\19.4.2017\CAD Files_V1\351646_Fig 1_Site Location Map.dwg LAYOUT: 1
 XREFS: ANJANEYAKUMAR
 XREFS: IMAGES: PROJECTNAME: 351646.jpg
 Oakland West 2012.jpg
 PLOTSTYLETABLE: PLTFULL-SWPP.CTB PLOTTED: 5/22/2017 4:54 PM BY: PAVAN KUMAR



**SITE
 LOCATION**

REFERENCE: BASE MAP USGS 7.5. MIN. TOPO. QUAD., OAKLAND WEST, CALIFORNIA, 2012.

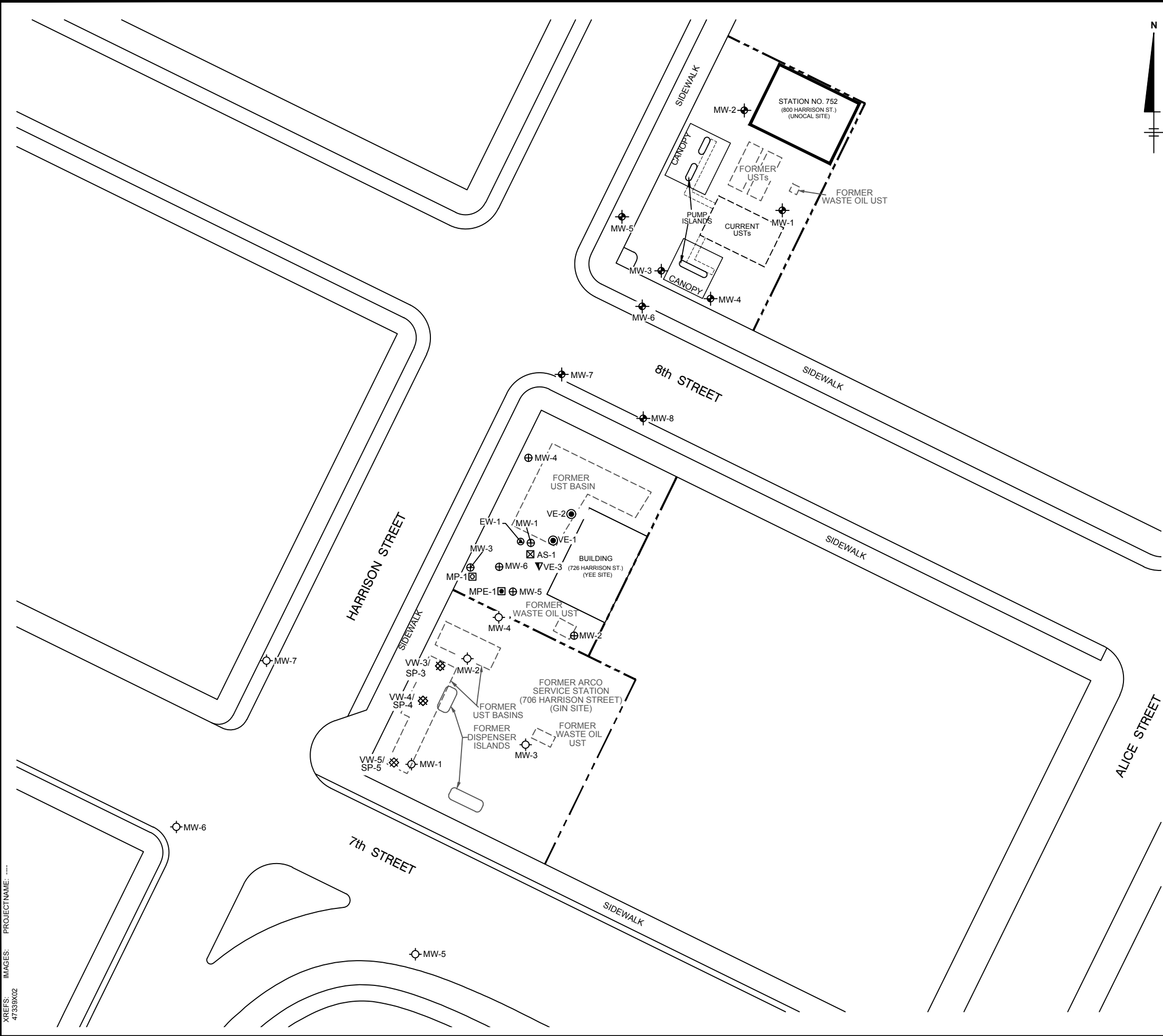


UNION OIL OF CALIFORNIA STATION NO. 0752/YEE/GIN COMMINGLED
 706/726/800 HARRISON STREET OAKLAND, CALIFORNIA
SEMI-ANNUAL SITE STATUS REPORT
FIRST QUARTER 2017

SITE LOCATION MAP

 <p>ARCADIS Design & Consultancy for natural and built assets</p>	<p>FIGURE 1</p>
--	----------------------------

CITY: SAN RAFAEL, CA (PETALUMA) DIV/GROUP: ENV/CAD, DB: J. HARRIS, R. HUBATCH, J. HARRIS
 E:\PROJECTS\CA\Chemist\351946_CAD\work\Drawings\19.4.2017\CAD Files_V1\351946_Fig 2_Site Plan.dwg LAYOUT: 3 SAVED: 3/30/2017 2:59 PM ACADVER: 20.1S (LMS TECH) PAGES: 1 OF 1 PLOTTED: 9/2/2017 4:49 PM BY: PAVAN KUMAR
 ANUANEYAKUMAR
 XREFS: IMAGES: PROJECTNAME: 47339X02



LEGEND

- PROPERTY BOUNDARY
- PRODUCT PIPING
- MW-1 ⊕ GROUNDWATER MONITORING WELL (UNOCAL SITE)
- MW-1 ⊙ GROUNDWATER MONITORING WELL (GIN SITE)
- VW-3/SP-3 ⊗ SOIL VAPOR/SPARGE WELL (UNABLE TO LOCATE) (GIN SITE)
- MW-1 ⊕ GROUNDWATER MONITORING WELL (YEE SITE)
- AS-1 ⊠ AIR SPARGE WELL (YEE SITE)
- EW-1 ⊕ EXTRACTION WELL (YEE SITE)
- MPE-1 ⊠ MULTI-PHASE EXTRACTION PILOT TEST WELL (PZ-1 IS LOCATED IN THE SAME BOREHOLE) (YEE SITE)
- MP-1 ⊠ PILOT TEST MONITORING POINT (YEE SITE)
- VE-1 ⊙ VAPOR EXTRACTION WELL (YEE SITE)
- VE-3 ▼ PILOT TEST VAPOR EXTRACTION WELL (YEE SITE)

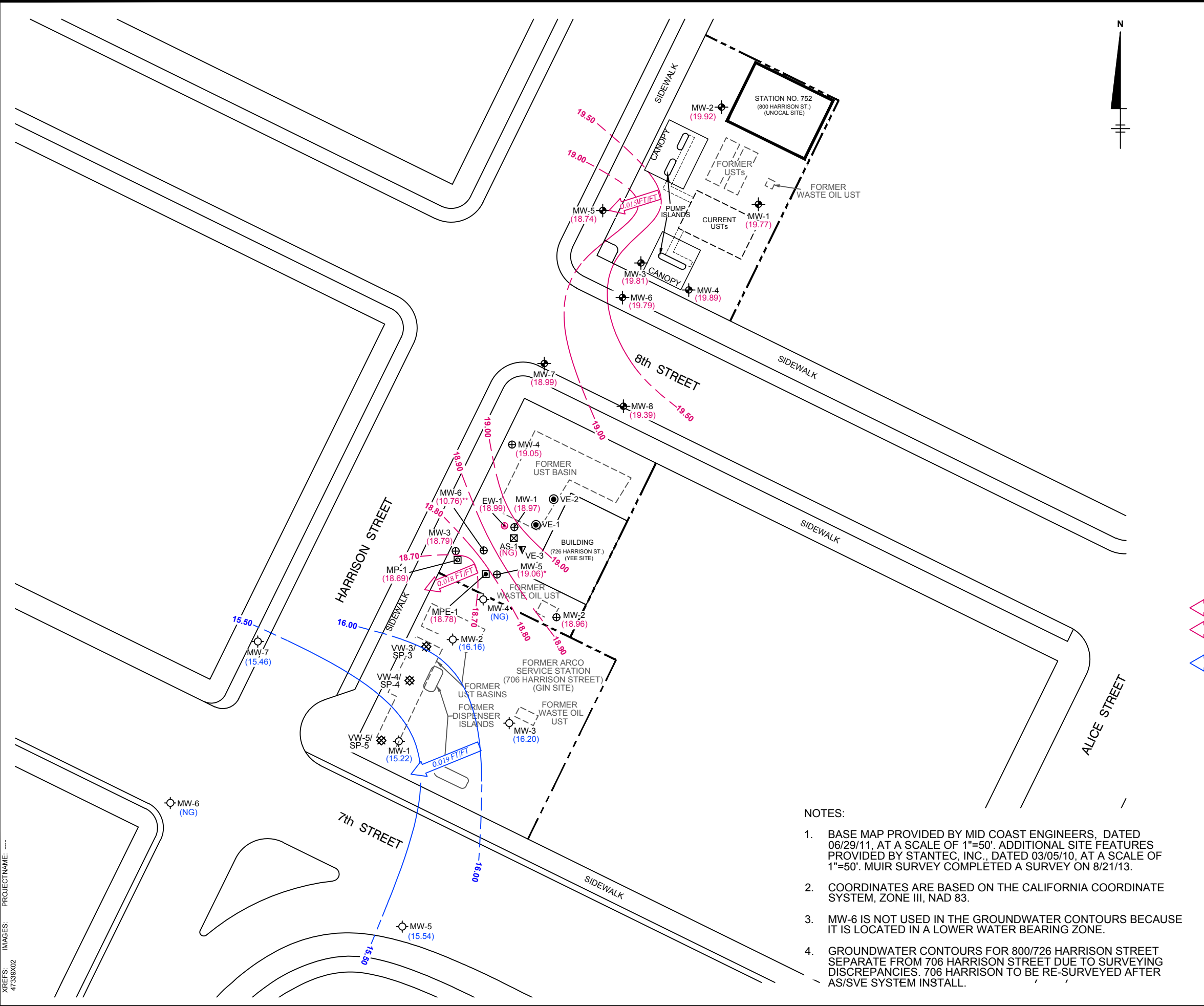
NOTES:

1. BASE MAP PROVIDED BY MID COAST ENGINEERS, DATED 06/29/11, AT A SCALE OF 1"=50'. ADDITIONAL SITE FEATURES PROVIDED BY STANTEC, INC., DATED 03/05/10, AT A SCALE OF 1"=50'. MUIR SURVEY COMPLETED A SURVEY ON 8/21/13.
2. COORDINATES ARE BASED ON THE CALIFORNIA COORDINATE SYSTEM, ZONE III, NAD 83.

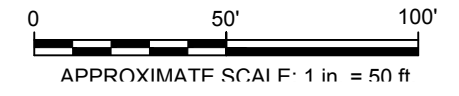


UNION OIL OF CALIFORNIA STATION NO. 0752/YEE/GIN COMMINGLED 706/726/800 HARRISON STREET OAKLAND, CALIFORNIA	
SEMI-ANNUAL SITE STATUS REPORT FIRST QUARTER 2017	
SITE PLAN	
Design & Consultancy for natural and built assets	FIGURE 2

CITY: SAN RAFAEL, CA (PETAUMA) DIV(GROUP): ENVICAD DB: J. HARRIS, R. HUBATCH, J. HARRIS
 E:\PROJECTS\9_Chevron\351646_CAD\work\E-Drawings\19.4.2017\CAD Files_V1\351646_Fig 3_GWE Contour Map.dwg LAYOUT: 3_SAVED: 5/22/2017 4:51 PM ACADVER: 20.1S (LMS TECH) PAGES: 3 PLOTTED: 5/22/2017 5:21 PM BY: PAVAN KUMAR
 ANJANEYAKUMAR
 XREFS: IMAGES: PROJECTNAME: 47339X02



- LEGEND**
- PROPERTY BOUNDARY
 - PRODUCT PIPING
 - MW-1 ⊕ GROUNDWATER MONITORING WELL (UNOCAL SITE)
 - MW-1 ⊕ GROUNDWATER MONITORING WELL (YEE SITE)
 - EW-1 ⊕ EXTRACTION WELL (YEE SITE)
 - MW-1 ⊕ GROUNDWATER MONITORING WELL (GIN SITE)
 - VW-3/SP-3 ⊗ SOIL VAPOR/SPARGE WELL (UNABLE TO LOCATE) (GIN SITE)
 - MPE-1 ⊠ MULTI-PHASE EXTRACTION PILOT TEST WELL (PZ-1 IS LOCATED IN THE SAME BOREHOLE) (YEE SITE)
 - MP-1 ⊠ PILOT TEST MONITORING POINT (YEE SITE)
 - VE-1 ⊙ VAPOR EXTRACTION WELL (YEE SITE)
 - VE-3 ▽ PILOT TEST VAPOR EXTRACTION WELL (YEE SITE)
 - AS-1 ⊠ AIR SPARGE WELL (YEE SITE)
 - (19.92) GROUNDWATER ELEVATION CONTOUR IN FEET RELATIVE TO MEAN SEA LEVEL (FT MSL) (UNOCAL SITE)
 - (19.05) GROUNDWATER ELEVATION CONTOUR IN FEET RELATIVE TO MEAN SEA LEVEL (FT MSL) (YEE SITE)
 - (16.20) GROUNDWATER ELEVATION CONTOUR IN FEET RELATIVE TO MEAN SEA LEVEL (FT MSL) (GIN SITE)
 - GROUNDWATER ELEVATION CONTOUR (FT MSL; DASHED WHERE INFERRED) (UNOCAL AND YEE SITE)
 - GROUNDWATER ELEVATION CONTOUR (FT MSL; DASHED WHERE INFERRED) (GIN SITE)
 - ← 0.015 FT/FT APPROXIMATE GROUNDWATER FLOW DIRECTION AND GRADIENT (FOOT PER FOOT) (UNOCAL AND YEE SITE)
 - ← 0.018 FT/FT APPROXIMATE GROUNDWATER FLOW DIRECTION AND GRADIENT (FOOT PER FOOT) (GIN SITE)
 - ← 0.019 FT/FT APPROXIMATE GROUNDWATER FLOW DIRECTION AND GRADIENT (FOOT PER FOOT) (GIN SITE)
 - (NG) NOT GAUGED
 - (NG) NOT GAUGED
 - NOT USED IN GROUNDWATER CONTOURING AND GRADIENT CALCULATION
 - ** NOT USED IN GROUNDWATER CONTOURING AND GRADIENT CALCULATION



- NOTES:**
- BASE MAP PROVIDED BY MID COAST ENGINEERS, DATED 06/29/11, AT A SCALE OF 1"=50'. ADDITIONAL SITE FEATURES PROVIDED BY STANTEC, INC., DATED 03/05/10, AT A SCALE OF 1"=50'. MUIR SURVEY COMPLETED A SURVEY ON 8/21/13.
 - COORDINATES ARE BASED ON THE CALIFORNIA COORDINATE SYSTEM, ZONE III, NAD 83.
 - MW-6 IS NOT USED IN THE GROUNDWATER CONTOURS BECAUSE IT IS LOCATED IN A LOWER WATER BEARING ZONE.
 - GROUNDWATER CONTOURS FOR 800/726 HARRISON STREET SEPARATE FROM 706 HARRISON STREET DUE TO SURVEYING DISCREPANCIES. 706 HARRISON TO BE RE-SURVEYED AFTER AS/SVE SYSTEM INSTALL.

UNION OIL OF CALIFORNIA STATION NO. 0752/YEE/GIN COMMINGLED
 706/726/800 HARRISON STREET OAKLAND, CALIFORNIA

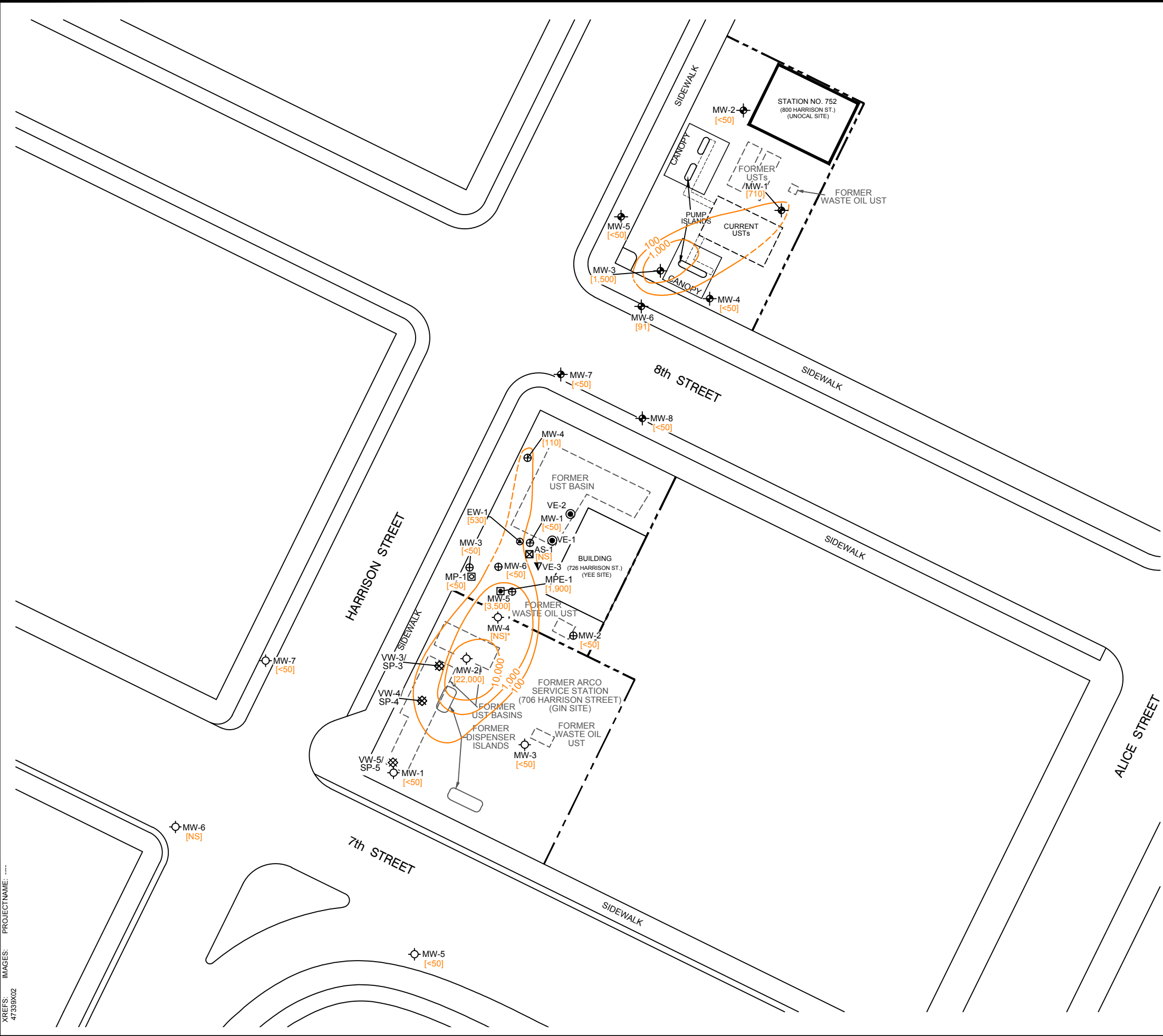
**SEMI-ANNUAL SITE STATUS REPORT
 FIRST QUARTER 2017**

**GROUNDWATER ELEVATION
 CONTOUR MAP**

ARCADIS Design & Consultancy
 For natural and built assets

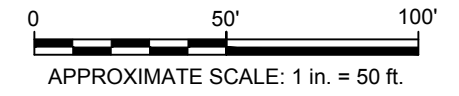
FIGURE
3

CITY: SAN RAFAEL, CA (Petaluma) DIV: GROUP: ENVICAD, DB: J. HARRIS, R. HUBBATCH, J. HARRIS
 E:\PROJECTS\0_Chevron\351646_CAD\work\Drawings\19.4.2017\CAD Files_V1\351646_Fig 4_TPPH Isoconcentration Map.dwg LAYOUT: 3 SAVED: 5/2/2017 5:48 PM ACADVER: 20.1S (LMS TECH) PAGES: 3 PLOTTED: 5/2/2017 6:12 PM BY: PAVAN KUMAR ANJANEYAKUMAR
 XREFS: IMAGES: PROJECTNAME: 47339X02



- LEGEND**
- PROPERTY BOUNDARY
 - PRODUCT PIPING
 - MW-1-⊕ GROUNDWATER MONITORING WELL (UNOCAL SITE)
 - MW-1-⊙ GROUNDWATER MONITORING WELL (GIN SITE)
 - VW-3/SP-3-⊗ SOIL VAPOR/SPARGE WELL (UNABLE TO LOCATE) (GIN SITE)
 - MW-1-⊕ GROUNDWATER MONITORING WELL (YEE SITE)
 - AS-1-⊠ AIR SPARGE WELL (YEE SITE)
 - EW-1-⊕ EXTRACTION WELL (YEE SITE)
 - MPE-1-⊠ MULTI-PHASE EXTRACTION PILOT TEST WELL (PZ-1 IS LOCATED IN THE SAME BOREHOLE) (YEE SITE)
 - MP-1-⊠ PILOT TEST MONITORING POINT (YEE SITE)
 - VE-1-⊙ VAPOR EXTRACTION WELL (YEE SITE)
 - VE-3-▽ PILOT TEST VAPOR EXTRACTION WELL (YEE SITE)
 - [22,000] TOTAL PURGEABLE PETROLEUM HYDROCARBONS (TPPH) CONCENTRATION IN MICROGRAMS PER LITER (µg/L)
 - 10,000 TPPH ISOCONCENTRATION CONTOUR (µg/L; DASHED WHERE INFERRED)
 - < DENOTES LESS THAN LABORATORY REPORTING LIMIT
 - [NS] NOT SAMPLED
 - WELL CONTOURED BASED ON HISTORICAL DATA

- NOTES:**
1. BASE MAP PROVIDED BY MID COAST ENGINEERS, DATED 06/29/11, AT A SCALE OF 1"=50'. ADDITIONAL SITE FEATURES PROVIDED BY STANTEC, INC., DATED 03/05/10, AT A SCALE OF 1"=50'. MUIR SURVEY COMPLETED A SURVEY ON 8/21/13.
 2. COORDINATES ARE BASED ON THE CALIFORNIA COORDINATE SYSTEM, ZONE III, NAD 83.
 3. MW-6 IS NOT USED IN GROUNDWATER CONTOURS BECAUSE IT IS LOCATED IN A LOWER WATER BEARING ZONE.



UNION OIL OF CALIFORNIA STATION NO. 0752/YEE/GIN COMMINGLED
 706/726/800 HARRISON STREET OAKLAND, CALIFORNIA
SEMI-ANNUAL SITE STATUS REPORT
FIRST QUARTER 2017

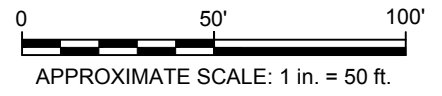
TPPH ISOCONCENTRATION MAP





- LEGEND**
- PROPERTY BOUNDARY
 - PRODUCT PIPING
 - MW-1 ⊕ GROUNDWATER MONITORING WELL (UNOCAL SITE)
 - MW-1 ⊙ GROUNDWATER MONITORING WELL (GIN SITE)
 - VW-3/SP-3 ⊗ SOIL VAPOR/SPARGE WELL (UNABLE TO LOCATE) (GIN SITE)
 - MW-1 ⊕ GROUNDWATER MONITORING WELL (YEE SITE)
 - AS-1 ⊠ AIR SPARGE WELL (YEE SITE)
 - EW-1 ⊕ EXTRACTION WELL (YEE SITE)
 - MPE-1 ⊠ MULTI-PHASE EXTRACTION PILOT TEST WELL (PZ-1 IS LOCATED IN THE SAME BOREHOLE) (YEE SITE)
 - MP-1 ⊠ PILOT TEST MONITORING POINT (YEE SITE)
 - VE-1 ⊕ VAPOR EXTRACTION WELL (YEE SITE)
 - VE-3 ▼ PILOT TEST VAPOR EXTRACTION WELL (YEE SITE)
 - [1,200] BENZENE CONCENTRATION IN MICROGRAMS PER LITER (μg/L)
 - 1,000 — BENZENE ISOCONCENTRATION CONTOUR (μg/L; DASHED WHERE INFERRED)
 - <math>< </math> DENOTES LESS THAN LABORATORY REPORTING LIMIT
 - [NS] NOT SAMPLED
 - WELL CONTOURED BASED ON HISTORICAL DATA

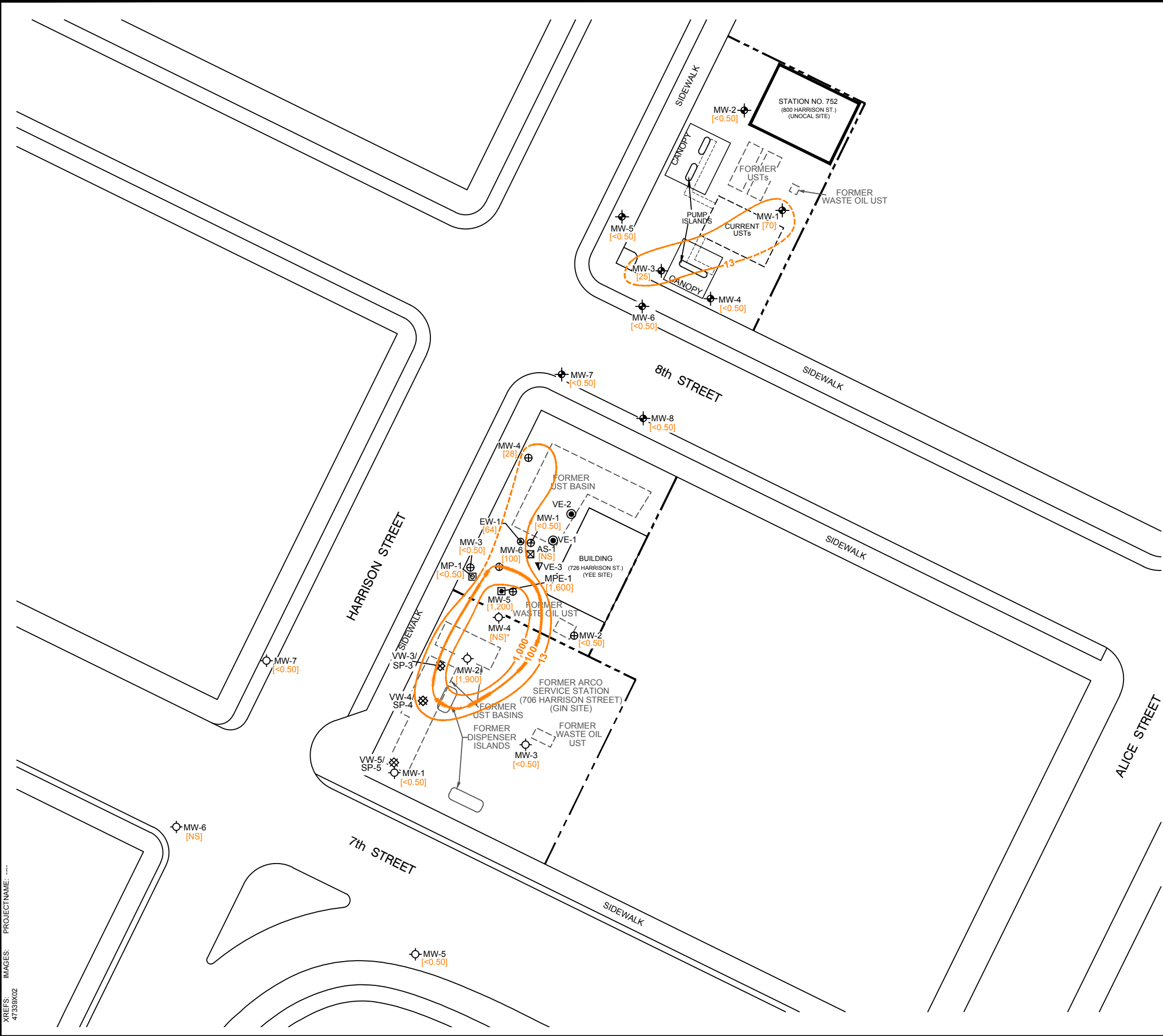
- NOTES:**
1. BASE MAP PROVIDED BY MID COAST ENGINEERS, DATED 06/29/11, AT A SCALE OF 1"=50'. ADDITIONAL SITE FEATURES PROVIDED BY STANTEC, INC., DATED 03/05/10, AT A SCALE OF 1"=50'. MUIR SURVEY COMPLETED A SURVEY ON 8/21/13.
 2. COORDINATES ARE BASED ON THE CALIFORNIA COORDINATE SYSTEM, ZONE III, NAD 83.
 3. MW-6 IS NOT USED IN GROUNDWATER CONTOURS BECAUSE IT IS LOCATED IN A LOWER WATER BEARING ZONE.



UNION OIL OF CALIFORNIA STATION NO. 0752/YEE/GIN COMMINGLED
 706/726/800 HARRISON STREET OAKLAND, CALIFORNIA
SEMI-ANNUAL SITE STATUS REPORT
FIRST QUARTER 2017

BENZENE ISOCONCENTRATION MAP

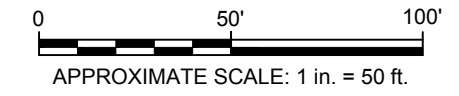
CITY: SAN RAFAEL, CA (PETALUMA) DIV/GROUP: ENV/CAD DB: J. HARRIS, R. HUBBATCH, J. HARRIS
 E:\PROJECTS\CH\151646_CAD\work\Drawings\19.4.2017\CAD Files_V1\151646_Fig 6_MTBE Isoconcentration Map.dwg LAYOUT: 3
 XREFS: IMAGES: PROJECTNAME: 47339X02



- LEGEND**
- PROPERTY BOUNDARY
 - PRODUCT PIPING
 - MW-1 ⊕ GROUNDWATER MONITORING WELL (UNOCAL SITE)
 - MW-1 ⊙ GROUNDWATER MONITORING WELL (GIN SITE)
 - VW-3/SP-3 ⊗ SOIL VAPOR/SPARGE WELL (UNABLE TO LOCATE) (GIN SITE)
 - MW-1 ⊕ GROUNDWATER MONITORING WELL (YEE SITE)
 - AS-1 ⊠ AIR SPARGE WELL (YEE SITE)
 - EW-1 ⊕ EXTRACTION WELL (YEE SITE)
 - MPE-1 ⊠ MULTI-PHASE EXTRACTION PILOT TEST WELL (PZ-1 IS LOCATED IN THE SAME BOREHOLE) (YEE SITE)
 - MP-1 ⊠ PILOT TEST MONITORING POINT (YEE SITE)
 - VE-1 ⊙ VAPOR EXTRACTION WELL (YEE SITE)
 - VE-3 ▼ PILOT TEST VAPOR EXTRACTION WELL (YEE SITE)
 - [1,900] METHYL TERTIARY BUTYL ETHER CONCENTRATION IN MICROGRAMS PER LITER (µg/L)
 - 1,000 — MTBE ISOCONCENTRATION CONTOUR (µg/L; DASHED WHERE INFERRED)
 - < DENOTES LESS THAN LABORATORY REPORTING LIMIT
 - [NS] NOT SAMPLED
 - WELL CONTOURED BASED ON HISTORICAL DATA

NOTES:

1. BASE MAP PROVIDED BY MID COAST ENGINEERS, DATED 06/29/11, AT A SCALE OF 1"=50'. ADDITIONAL SITE FEATURES PROVIDED BY STANTEC, INC., DATED 03/05/10, AT A SCALE OF 1"=50'. MUIR SURVEY COMPLETED A SURVEY ON 8/21/13.
2. COORDINATES ARE BASED ON THE CALIFORNIA COORDINATE SYSTEM, ZONE III, NAD 83.
3. MW-6 IS NOT USED IN GROUNDWATER CONTOURS BECAUSE IT IS LOCATED IN A LOWER WATER BEARING ZONE.



UNION OIL OF CALIFORNIA STATION NO. 0752/YEE/GIN COMMINGLED
 706/726/800 HARRISON STREET OAKLAND, CALIFORNIA
SEMI-ANNUAL SITE STATUS REPORT
FIRST QUARTER 2017

MTBE ISOCONCENTRATION MAP



Tables

Table 1
Current Groundwater Gauging and Analytical Results
76 Station 0752/YEE/GIN Comingled Plume
706/726/800 Harrison Street Oakland, California

Well ID	Date Sampled	TOC Elevation (feet)	DTW (feet btoc)	LPH Thickness (feet)	GW Elevation (feet AMSL)	Previous Quarter GWE (feet AMSL)	Change in Elevation (feet)	TPPH (8260B-GC/MS)	Benzene	Toluene	Ethyl-benzene	Total Xylenes	MTBE	EDB	EDC	Ethanol	Comments
800 Harrison Street																	
MW-1	2/17/2017	37.22	17.45	0.00	19.77	16.84	2.93	710	<0.50	<0.50	0.90	3.0	70	--	--	--	
MW-2	2/17/2017	37.44	17.52	0.00	19.92	17.34	2.58	<50	<0.50	<0.50	<0.50	<1.0	<0.50	--	--	--	
MW-3	2/17/2017	35.88	16.07	0.00	19.81	16.60	3.21	1,500	4.6	0.67	0.93	1.0	25	--	--	--	Sheen present in Water
MW-4	2/17/2017	35.42	15.53	0.00	19.89	16.65	3.24	<50	<0.50	<0.50	<0.50	<1.0	<0.50	--	--	--	
MW-5	2/17/2017	35.68	16.94	0.00	18.74	16.71	2.03	<50	<0.50	<0.50	<0.50	<1.0	<0.50	--	--	--	
MW-6	2/17/2017	34.89	15.10	0.00	19.79	16.47	3.32	91	<0.50	<0.50	<0.50	<1.0	<0.50	--	--	--	
MW-7	2/17/2017	34.92	15.93	0.00	18.99	16.14	2.85	<50	<0.50	<0.50	<0.50	<1.0	<0.50	--	--	--	
MW-8	2/17/2017	34.73	15.34	0.00	19.39	16.18	3.21	<50	<0.50	<0.50	<0.50	<1.0	<0.50	--	--	--	
706 Harrison Street																	
MW-1	2/17/2017	29.17	13.95	0.00	15.22	11.27	3.95	<50	<0.50	<0.50	<0.50	<1.0	<0.50	--	--	--	
MW-2	2/17/2017	30.53	14.37	0.00	16.16	12.31	3.85	22,000	910	1,400	1,100	4,100	1,900	--	--	--	A01
MW-3	2/17/2017	29.79	13.59	0.00	16.20	12.15	4.05	<50	<0.50	<0.50	<0.50	<1.0	<0.50	--	--	--	
MW-4	2/17/2017	31.20	--	--	--	--	--	--	--	--	--	--	--	--	--	--	Unable to access, Parked over
MW-5	2/17/2017	28.07	12.53	0.00	15.54	11.47	4.07	<50	<0.50	<0.50	<0.50	<1.0	<0.50	--	--	--	
MW-6	2/17/2017	29.13	--	--	--	--	--	--	--	--	--	--	--	--	--	--	Paved over
MW-7	2/17/2017	29.70	14.24	0.00	15.46	12.04	3.42	<50	<0.50	<0.50	<0.50	<1.0	<0.50	--	--	--	
726 Harrison Street																	
AS-1	2/17/2017	--	--	--	--	--	--	--	--	--	--	--	--	--	--	--	
EW-1	2/17/2017	34.37	15.38	0.00	18.99	15.32	3.67	530	24	1.2	1.2	2.6	64	--	--	--	
MP-1	2/17/2017	34.16	15.47	0.00	18.69	15.06	3.63	<50	<0.50	<0.50	<0.50	<1.0	<0.50	--	--	--	
MPE-1	2/17/2017	34.36	15.58	0.00	18.78	15.04	3.74	1,900	620	18	88	66	1,600	--	--	--	A01
MW-1	2/17/2017	34.45	15.48	0.00	18.97	15.25	3.72	<50	<0.50	<0.50	<0.50	<1.0	<0.50	--	--	--	
MW-2	2/17/2017	34.91	15.95	0.00	18.96	15.07	3.89	<50	<0.50	<0.50	<0.50	<1.0	<0.50	--	--	--	
MW-3	2/17/2017	34.12	15.33	0.00	18.79	15.10	3.69	<50	<0.50	<0.50	<0.50	<1.0	<0.50	--	--	--	
MW-4	2/17/2017	35.05	16.00	0.00	19.05	15.65	3.40	110	<0.50	<0.50	<0.50	<1.0	28	--	--	--	
MW-5	2/17/2017	34.76	15.70	0.00	19.06	15.28	3.78	3,500	1,200	150	140	270	1,200	--	--	--	A01
MW-6	2/17/2017	34.53	23.77	0.00	10.76	7.95	2.81	<50	<0.50	<0.50	<0.50	<1.0	100	--	--	--	A01

Table 1
Current Groundwater Gauging and Analytical Results
76 Station 0752/YEE/GIN Comingled Plume
706/726/800 Harrison Street Oakland, California

Notes

Analytical results given in micrograms per liter.

Muir Consulting, Inc. completed a survey of 726 Harrison well locations on August 21, 2013. Elevation data for 800 Harrison Street was converted by using the National Geodetic Survey (NGS) online conversion calculator NAV29 to NAV88. The 706 Harrison Street data was not converted due to discrepancies with the data.

EPA Method 8260B for Volatile Organic Compounds.

Standard Abbreviations

--	not analyzed, measured, or collected
<	not detected at or above laboratory detection limit
TOC	top of casing (surveyed reference elevation)
AMSL	above mean sealevel
DTW	depth to water
btoc	below top of casing
LPH	liquid-phase hydrocarbons
GW	groundwater
GWE	groundwater elevation
GC/MS	gas chromatography–mass spectrometry for TPPH
A01	PQL's and MDL's are raised due to sample dilution

Analytes

TPPH	total purgeable petroleum hydrocarbons (C6-C12)
MTBE	methyl tertiary butyl ether
EDB	1,2-dibromoethane
EDC	1,2-dichloroethane (same as ethylene dichloride)

Table 2
Historical Groundwater Gauging and Analytical Results
76 Station 0752/YEE/GIN Comingled Plume
706/726/800 Harrison Street Oakland, California

Well ID	Date Sampled	TOC Elevation (feet AMSL)	DTW (feet btoc)	LPH Thickness (feet)	GW Elevation (feet AMSL)	Previous Quarter GWE (feet AMSL)	Change in Elevation (feet)	TPPH (8260B-GC/MS)	Benzene	Toluene	Ethyl-benzene	Total Xylenes	MTBE	EDB	EDC	Ethanol	Comments
MW-5	2/7/2012	28.07	16.45	0.00	11.62	14.93	-3.31	<50	<0.50	<0.50	<0.50	1.6	190	<0.50	<0.50	--	A01
MW-5	8/9/2012	28.07	15.22	0.00	12.85	11.62	1.23	<50	<0.50	<0.50	<0.50	<1.0	13	<0.50	<0.50	<250	
MW-5	2/27/2013	28.07	15.68	0.00	12.39	12.85	-0.46	<50	<0.50	<0.50	<0.50	<1.0	<0.50	<0.50	<0.50	<250	
MW-5	8/15/2013	28.07	16.55	0.00	11.52	12.39	-0.87	<50	<0.50	<0.50	<0.50	<1.0	0.72	<0.50	<0.50	<250	
MW-5	2/6/2014	28.07	17.37	0.00	10.70	11.52	-0.82	<50	<0.50	<0.50	<0.50	<1.0	<0.50	<0.50	<0.50	<250	
MW-5	8/14/2014	28.07	17.01	0.00	11.06	10.70	0.36	<50	<0.50	<0.50	<0.50	<1.0	<0.05	--	--	--	
MW-5	2/17/2015	28.07	15.97	0.00	12.10	11.06	1.04	<50	<0.50	<0.50	<0.50	<1.0	<0.50	--	--	--	
MW-5	8/6/2015	28.07	17.10	0.00	10.97	12.10	-1.13	<50	<0.50	<0.50	<0.50	<1.0	<0.50	--	--	--	
MW-5	2/11/2016	28.07	15.92	0.00	12.15	10.97	1.18	<50	<0.50	<0.50	<0.50	<1.0	<0.50	--	--	--	
MW-5	8/19/2016	28.07	16.60	0.00	11.47	12.15	-0.68	<50	<0.50	<0.50	<0.50	<1.0	<0.50	--	--	--	
MW-5	2/17/2017	28.07	12.53	0.00	15.54	11.47	4.07	<50	<0.50	<0.50	<0.50	<1.0	<0.50	--	--	--	
MW-6	2/7/2012	29.13	17.51	0.00	11.62	14.71	-3.09	<50	<0.50	<0.50	<0.50	<1.0	<0.50	<0.50	<0.50	--	
MW-6	8/9/2012	29.13	16.41	0.00	12.72	11.62	1.10	<50	<0.50	<0.50	<0.50	<1.0	<0.50	<0.50	<0.50	<250	
MW-6	2/27/2013	29.13	16.93	0.00	12.20	12.72	-0.52	<50	<0.50	<0.50	<0.50	<1.0	<0.50	<0.50	<0.50	<250	
MW-6	8/15/2013	29.13	17.78	0.00	11.35	12.20	-0.85	<50	<0.50	<0.50	<0.50	<1.0	<0.50	<0.50	<0.50	<250	
MW-6	2/6/2014	29.13	18.48	0.00	10.65	11.35	-0.70	<50	<0.50	<0.50	<0.50	<1.0	<0.50	<0.50	<0.50	<250	
MW-6	8/14/2014	29.13	18.24	0.00	10.89	10.65	0.24	<50	<0.50	<0.50	<0.50	<1.0	<0.05	--	--	--	S05
MW-6	2/17/2015	29.13	17.22	0.00	11.91	10.89	1.02	<50	<0.50	<0.50	<0.50	<1.0	<0.50	--	--	--	
MW-6	8/6/2015	29.13	--	--	--	11.91	--	--	--	--	--	--	--	--	--	--	Paved Over
MW-6	2/11/2016	29.13	--	--	--	--	--	--	--	--	--	--	--	--	--	--	Paved Over
MW-6	8/19/2016	29.13	--	--	--	--	--	--	--	--	--	--	--	--	--	--	Paved Over
MW-6	2/17/2017	29.13	--	--	--	--	--	--	--	--	--	--	--	--	--	--	Paved over
MW-7	2/7/2012	29.70	17.40	0.00	12.30	14.39	-2.09	<50	<0.50	<0.50	<0.50	<1.0	<0.50	<0.50	<0.50	--	
MW-7	8/9/2012	29.70	16.38	0.00	13.32	12.30	1.02	<50	<0.50	<0.50	<0.50	<1.0	<0.50	<0.50	<0.50	<250	
MW-7	2/27/2013	29.70	16.83	0.00	12.87	13.32	-0.45	<50	<0.50	<0.50	<0.50	<1.0	<0.50	<0.50	<0.50	<250	
MW-7	8/15/2013	29.70	17.67	0.00	12.03	12.87	-0.84	<50	<0.50	<0.50	<0.50	<1.0	<0.50	<0.50	<0.50	<250	
MW-7	2/6/2014	29.70	18.42	0.00	11.28	12.03	-0.75	<50	<0.50	<0.50	<0.50	<1.0	<0.50	<0.50	<0.50	<250	
MW-7	8/14/2014	29.70	18.15	0.00	11.55	11.28	0.27	<50	<0.50	<0.50	<0.50	<1.0	<0.05	--	--	--	
MW-7	2/17/2015	29.70	17.16	0.00	12.54	11.55	0.99	<50	<0.50	<0.50	<0.50	<1.0	<0.50	--	--	--	
MW-7	8/6/2015	29.70	18.11	0.00	11.59	12.54	-0.95	<50	<0.50	<0.50	<0.50	<1.0	<0.50	--	--	--	
MW-7	2/11/2016	29.70	17.27	0.00	12.43	11.59	0.84	<50	<0.50	<0.50	<0.50	<1.0	<0.50	--	--	--	
MW-7	8/19/2016	29.70	17.66	0.00	12.04	12.43	-0.39	<50	<0.50	<0.50	<0.50	<1.0	<0.50	--	--	--	
MW-7	2/17/2017	29.70	14.24	0.00	15.46	12.04	3.42	<50	<0.50	<0.50	<0.50	<1.0	<0.50	--	--	--	
SP-3	2/27/2013	*--	--	--	*--	--	--	--	--	--	--	--	--	--	--	--	Unable to Locate
SP-3	8/14/2014	*--	--	--	*--	--	--	--	--	--	--	--	--	--	--	--	Unable to Locate
SP-3	2/17/2015	*--	--	--	*--	--	--	--	--	--	--	--	--	--	--	--	Unable to Locate
SP-3	8/6/2015	*--	--	--	*--	--	--	--	--	--	--	--	--	--	--	--	Unable to Locate
SP-3	2/11/2016	*--	--	--	*--	--	--	--	--	--	--	--	--	--	--	--	Unable to Locate
SP-3	8/19/2016	*--	--	--	*--	--	--	--	--	--	--	--	--	--	--	--	Unable to Locate
SP-3	2/17/2017	*--	--	--	*--	--	--	--	--	--	--	--	--	--	--	--	Unable to Locate
SP-4	2/27/2013	*--	--	--	*--	--	--	--	--	--	--	--	--	--	--	--	Unable to Locate
SP-4	8/14/2014	*--	--	--	*--	--	--	--	--	--	--	--	--	--	--	--	Unable to Locate
SP-4	2/17/2015	*--	--	--	*--	--	--	--	--	--	--	--	--	--	--	--	Unable to Locate
SP-4	8/6/2015	*--	--	--	*--	--	--	--	--	--	--	--	--	--	--	--	Unable to Locate
SP-4	2/11/2016	*--	--	--	*--	--	--	--	--	--	--	--	--	--	--	--	Unable to Locate
SP-4	8/19/2016	*--	--	--	*--	--	--	--	--	--	--	--	--	--	--	--	Unable to Locate
SP-4	2/17/2017	*--	--	--	*--	--	--	--	--	--	--	--	--	--	--	--	Unable to Locate
SP-5	2/27/2013	*--	--	--	*--	--	--	--	--	--	--	--	--	--	--	--	Unable to Locate
SP-5	8/14/2014	*--	--	--	*--	--	--	--	--	--	--	--	--	--	--	--	Unable to Locate
SP-5	2/17/2015	*--	--	--	*--	--	--	--	--	--	--	--	--	--	--	--	Unable to Locate
SP-5	8/6/2015	*--	--	--	*--	--	--	--	--	--	--	--	--	--	--	--	Unable to Locate
SP-5	2/11/2016	*--	--	--	*--	--	--	--	--	--	--	--	--	--	--	--	Unable to Locate
SP-5	8/19/2016	*--	--	--	*--	--	--	--	--	--	--	--	--	--	--	--	Unable to Locate
SP-5	2/17/2017	*--	--	--	*--	--	--	--	--	--	--	--	--	--	--	--	Unable to Locate

Table 2
Historical Groundwater Gauging and Analytical Results
76 Station 0752/YEE/GIN Comingled Plume
706/726/800 Harrison Street Oakland, California

Well ID	Date Sampled	TOC Elevation (feet AMSL)	DTW (feet btoc)	LPH Thickness (feet)	GW Elevation (feet AMSL)	Previous Quarter GWE (feet AMSL)	Change in Elevation (feet)	TPPH (8260B-GC/MS)	Benzene	Toluene	Ethyl-benzene	Total Xylenes	MTBE	EDB	EDC	Ethanol	Comments
726 Harrison Street																	
AS-1	8/15/2013	34.50	18.17	0.00	16.33	--	--	--	--	--	--	--	--	--	--	--	
AS-1	8/14/2014	34.50	--	--	--	--	--	--	--	--	--	--	--	--	--	--	
AS-1	2/17/2015	34.50	--	--	--	--	--	--	--	--	--	--	--	--	--	--	
AS-1	8/6/2015	34.50	--	--	--	--	--	--	--	--	--	--	--	--	--	--	
AS-1	2/11/2016	34.50	--	--	--	--	--	--	--	--	--	--	--	--	--	--	
AS-1	8/19/2016	--	--	--	--	--	--	--	--	--	--	--	--	--	--	--	
AS-1	2/17/2017	--	--	--	--	--	--	--	--	--	--	--	--	--	--	--	
EW-1	2/27/2013	*--	18.17	0.00	*--	--	--	960	180	6.0	3.6	12	170	<0.50	<0.50	<250	A01
EW-1	8/15/2013	34.37	18.98	0.00	15.39	--	--	290	67	1.7	1.3	3.3	57	<0.50	<0.50	<250	
EW-1	2/6/2014	34.37	19.69	0.00	14.68	15.39	-0.71	640	68	1.2	7.9	7.0	180	<0.50	<0.50	<250	A01
EW-1	8/14/2014	34.37	19.48	0.00	14.89	14.68	0.21	8,000	63	7.5	83	57.0	340	--	--	--	A01
EW-1	2/17/2015	34.37	18.45	0.00	15.92	14.89	1.03	1,200	27	3.3	5.0	5.2	180	--	--	--	A01
EW-1	8/6/2015	34.37	19.45	0.00	14.92	15.92	-1.00	1,900	180	8.2	58.0	41.0	590	--	--	--	A01
EW-1	2/11/2016	34.37	18.60	0.00	15.77	14.92	0.85	890	19	1.2	1.8	1.8	160	--	--	--	
EW-1	8/19/2016	34.37	19.05	0.00	15.32	15.77	-0.45	1,300	91	3.6	33.0	20.0	340	--	--	--	A01
EW-1	2/17/2017	34.37	15.38	0.00	18.99	15.32	3.67	530	24	1.2	1.2	2.6	64	--	--	--	
MP-1	8/15/2013	34.16	19.03	0.00	15.13	--	--	<50	<0.50	<0.50	<0.50	<1.0	2.4	<0.50	<0.50	<250	
MP-1	2/6/2014	34.16	21.07	0.00	13.09	15.13	-2.04	<50	<0.50	<0.50	<0.50	<1.0	1.8	<0.50	<0.50	<250	
MP-1	8/14/2014	34.16	19.56	0.00	14.60	13.09	1.51	93	<0.50	<0.50	<0.50	<1.0	1.6	--	--	--	
MP-1	2/17/2015	34.16	--	--	--	14.60	--	--	--	--	--	--	--	--	--	--	Parked Car
MP-1	8/6/2015	34.16	19.49	0.00	14.67	--	--	<50	<0.50	<0.50	<0.50	<1.0	<0.50	--	--	--	
MP-1	2/11/2016	34.16	--	--	--	--	--	--	--	--	--	--	--	--	--	--	
MP-1	8/19/2016	34.16	19.10	--	15.06	--	--	58	<0.50	<0.50	<0.50	<1.0	<0.50	--	--	--	Parked Car
MP-1	2/17/2017	34.16	15.47	0.00	18.69	15.06	3.63	<50	<0.50	<0.50	<0.50	<1.0	<0.50	--	--	--	
MPE-1	8/15/2013	34.36	19.24	0.00	15.12	--	--	820	110	23	17	45	610	<0.50	<0.50	<250	A01
MPE-1	2/6/2014	34.36	20.00	0.00	14.36	15.12	-0.76	460	93	24	13	29	410	<0.50	<0.50	<250	A01
MPE-1	8/14/2014	34.36	19.78	0.00	14.58	14.36	0.22	150	24	1.7	3.2	5.5	470	--	--	--	A01
MPE-1	2/17/2015	34.36	18.70	0.00	15.66	14.58	1.08	4,400	540	30	87	89	3,400	--	--	--	A01
MPE-1	8/6/2015	34.36	19.72	0.00	14.64	15.66	-1.02	2,100	400	30	51	37	2,600	--	--	--	A01
MPE-1	2/11/2016	34.36	18.83	0.00	15.53	14.64	0.89	1,600	180	14	21	24	320	--	--	--	A01
MPE-1	8/19/2016	34.36	19.32	0.00	15.04	15.53	-0.49	4,600	640	38	110	100	2,400	--	--	--	A01
MPE-1	2/17/2017	34.36	15.58	0.00	18.78	15.04	3.74	1,900	620	18	88	66	1,600	--	--	--	A01
MW-1	2/7/2012	31.98	18.77	0.00	13.21	15.22	-2.01	370	46	1.7	4.2	4.5	3,800	<0.50	<0.50	--	A01
MW-1	8/9/2012	31.98	17.82	0.00	14.16	13.21	0.95	6,600	760	27	58	60	6,700	<0.50	<0.50	--	A01
MW-1	2/27/2013	31.98	18.21	0.00	13.77	14.16	-0.39	3,000	480	26	52	56	2,600	<0.50	<0.50	<250	A01
MW-1	8/15/2013	34.45	19.03	0.00	15.42	13.77	1.65	7,200	820	50	65	99	7,300	<5.0	<5.0	<2,500	A01
MW-1	2/6/2014	34.45	19.87	0.00	14.58	15.42	-0.84	2,600	1,800	86	400	250	10,000	<0.50	<0.50	<250	A01
MW-1	8/14/2014	34.45	19.67	0.00	14.78	14.58	0.20	9,100	1,700	53	340	320	7,600	--	--	--	A01
MW-1	2/17/2015	34.45	17.84	0.00	16.61	14.78	1.83	<50	<0.50	<0.50	<0.50	<1.0	<0.50	--	--	--	
MW-1	8/6/2015	34.45	19.63	0.00	14.82	16.61	-1.79	14,000	2,600	100	370	340	6,600	--	--	--	
MW-1	2/11/2016	34.45	18.83	0.00	15.62	14.82	0.80	2,800	510	20	68	72	1,400	--	--	--	A01
MW-1	8/19/2016	34.45	19.20	0.00	15.25	15.62	-0.37	5,500	1,200	23	110	110	2,900	--	--	--	A01
MW-1	2/17/2017	34.45	15.48	0.00	18.97	15.25	3.72	<50	<0.50	<0.50	<0.50	<1.0	<0.50	--	--	--	
MW-2	2/7/2012	32.44	19.52	0.00	12.92	15.42	-2.50	<50	<0.50	<0.50	<0.50	<1.0	<0.50	<0.50	<0.50	--	
MW-2	8/9/2012	32.44	18.55	0.00	13.89	12.92	0.97	<50	<0.50	<0.50	<0.50	<1.0	<0.50	<0.50	<0.50	--	
MW-2	2/27/2013	32.44	18.95	0.00	13.49	13.89	-0.40	<50	<0.50	<0.50	<0.50	<1.0	1.7	<0.50	<0.50	<250	
MW-2	8/15/2013	34.91	19.77	0.00	15.14	13.49	1.65	<50	<0.50	<0.50	<0.50	<1.0	<0.50	<0.50	<0.50	<250	
MW-2	2/6/2014	34.91	21.20	0.00	13.71	15.14	-1.43	<50	<0.50	<0.50	<0.50	<1.0	<0.50	<0.50	<0.50	<250	
MW-2	8/14/2014	34.91	20.28	0.00	14.63	13.71	0.92	<50	<0.50	<0.50	<0.50	<1.0	<0.05	--	--	--	
MW-2	2/17/2015	34.91	19.15	0.00	15.76	14.63	1.13	<50	<0.50	<0.50	<0.50	<1.0	<0.50	--	--	--	
MW-2	8/6/2015	34.91	20.23	0.00	14.68	15.76	-1.08	<50	<0.50	<0.50	<0.50	<1.0	<0.50	--	--	--	
MW-2	2/11/2016	34.91	19.29	0.00	15.62	14.68	0.94	<50	<0.50	<0.50	<0.50	<1.0	<0.50	--	--	--	
MW-2	8/19/2016	34.91	19.84	0.00	15.07	15.62	-0.55	<50	<0.50	<0.50	<0.50	<1.0	<0.50	--	--	--	
MW-2	2/17/2017	34.91	15.95	0.00	18.96	15.07	3.89	<50	<0.50	<0.50	<0.50	<1.0	<0.50	--	--	--	

Table 2
Historical Groundwater Gauging and Analytical Results
76 Station 0752/YEE/GIN Comingled Plume
706/726/800 Harrison Street Oakland, California

Well ID	Date Sampled	TOC Elevation (feet AMSL)	DTW (feet btoc)	LPH Thickness (feet)	GW Elevation (feet AMSL)	Previous Quarter GWE (feet AMSL)	Change in Elevation (feet)	TPPH (8260B-GC/MS)	Benzene	Toluene	Ethyl-benzene	Total Xylenes	MTBE	EDB	EDC	Ethanol	Comments
MW-3	2/7/2012	31.64	18.71	0.00	12.93	14.88	-1.95	25	<0.50	<0.50	<0.50	<1.0	2.1	<0.50	<0.50	--	J
MW-3	8/9/2012	31.64	17.74	0.00	13.90	12.93	0.97	39	<0.50	<0.50	<0.50	<1.0	9.2	<0.50	<0.50	--	J
MW-3	2/27/2013	31.64	18.12	0.00	13.52	13.90	-0.38	<50	<0.50	<0.50	<0.50	<1.0	2.8	<0.50	<0.50	<250	
MW-3	8/15/2013	34.12	18.95	0.00	15.17	13.52	1.65	<50	<0.50	<0.50	<0.50	<1.0	1.1	<0.50	<0.50	<250	
MW-3	2/6/2014	34.12	19.70	0.00	14.42	15.17	-0.75	<50	<0.50	<0.50	<0.50	<1.0	<0.50	<0.50	<0.50	<250	
MW-3	8/14/2014	34.12	19.48	0.00	14.64	14.42	0.22	<50	<0.50	<0.50	<0.50	<1.0	<0.05	--	--	--	
MW-3	2/17/2015	34.12	18.46	0.00	15.66	14.64	1.02	<50	<0.50	<0.50	<0.50	<1.0	1.3	--	--	--	
MW-3	8/6/2015	34.12	19.41	0.00	14.71	15.66	-0.95	<50	<0.50	<0.50	<0.50	<1.0	<0.50	--	--	--	
MW-3	2/11/2016	34.12	18.59	0.00	15.53	14.71	0.82	<50	<0.50	<0.50	<0.50	<1.0	0.7	--	--	--	
MW-3	8/19/2016	34.12	19.02	0.00	15.10	15.53	-0.43	<50	<0.50	<0.50	<0.50	<1.0	<0.50	--	--	--	
MW-3	2/17/2017	34.12	15.33	0.00	18.79	15.10	3.69	<50	<0.50	<0.50	<0.50	<1.0	<0.50	--	--	--	
MW-4	2/7/2012	32.56	19.09	0.00	13.47	14.87	-1.40	210	<0.50	<0.50	<0.50	<1.0	17	<0.50	<0.50	--	
MW-4	8/9/2012	32.56	18.16	0.00	14.40	13.47	0.93	280	2	<0.50	<0.50	<1.0	21	<0.50	<0.50	--	
MW-4	2/27/2013	32.56	18.50	0.00	14.06	14.40	-0.34	170	1.8	<0.50	<0.50	<1.0	22	<0.50	<0.50	<250	
MW-4	8/15/2013	35.05	19.34	0.00	15.71	14.06	1.65	98	<0.50	<0.50	<0.50	<1.0	25	<0.50	<0.50	<250	
MW-4	2/6/2014	35.05	20.09	0.00	14.96	15.71	-0.75	<50	<0.50	<0.50	<0.50	<1.0	9.4	<0.50	<0.50	<250	
MW-4	8/14/2014	35.05	19.90	0.00	15.15	14.96	0.19	160	0.7	<0.50	<0.50	<1.0	9.4	--	--	--	
MW-4	2/17/2015	35.05	18.85	0.00	16.20	15.15	1.05	180	<0.50	<0.50	<0.50	<1.0	12	--	--	--	
MW-4	8/6/2015	35.05	19.81	0.00	15.24	16.20	-0.96	210	<0.50	<0.50	<0.50	<1.0	12	--	--	--	
MW-4	2/11/2016	35.05	18.83	0.00	16.22	12.09	4.13	170	0.59	<0.50	<0.50	<1.0	3	--	--	--	
MW-4	8/19/2016	35.05	19.40	0.00	15.65	16.22	-0.57	94	<0.50	<0.50	<0.50	<1.0	3	--	--	--	
MW-4	2/17/2017	35.05	16.00	0.00	19.05	15.65	3.40	110	<0.50	<0.50	<0.50	<1.0	28	--	--	--	
MW-5	2/7/2012	32.06	19.16	0.00	12.90	14.93	-2.03	19,000	890	410	360	990	17,000	<6.2	<6.2	--	A01
MW-5	8/9/2012	32.06	18.24	0.00	13.82	12.90	0.92	16,000	1,400	580	470	960	16,000	<5.0	<5.0	--	A01
MW-5	2/27/2013	32.06	--	--	--	--	--	--	--	--	--	--	--	--	--	--	Parked Car
MW-5	8/15/2013	34.76	19.40	0.00	15.36	--	--	8,000	1,900	590	390	1,100	20,000	<0.50	<0.50	<250	A01
MW-5	2/6/2014	34.76	21.45	0.00	13.31	15.36	-2.05	3,400	1,900	150	240	220	7,600	<0.50	<0.50	<250	A01
MW-5	8/14/2014	34.76	19.92	0.00	14.84	13.31	1.53	2,100	720	150	260	370	7,300	--	--	--	A01
MW-5	2/17/2015	34.76	18.92	0.00	15.84	14.84	1.00	16,000	1,600	360	390	950	5,300	--	--	--	A01
MW-5	8/6/2015	34.76	19.87	0.00	14.89	15.84	-0.95	9,500	2,700	380	500	900	3,800	--	--	--	A01
MW-5	2/11/2016	34.76	18.98	0.00	15.78	14.89	0.89	4,300	820	83	130	180	1,400	--	--	--	A01
MW-5	8/19/2016	34.76	19.48	0.00	15.28	15.78	-0.50	13,000	2,100	200	350	640	4,500	--	--	--	A01
MW-5	2/17/2017	34.76	15.70	0.00	19.06	15.28	3.78	3,500	1,200	150	140	270	1,200	--	--	--	A01
MW-6	2/7/2012	32.04	26.53	0.00	5.51	14.71	-9.20	410	<0.50	<0.50	<0.50	<1.0	970	<0.50	0.79	--	A01
MW-6	8/9/2012	32.04	28.27	0.00	3.77	5.51	-1.74	830	<0.50	<0.50	<0.50	<1.0	970	<0.50	1.2	--	A01
MW-6	2/27/2013	32.04	26.48	0.00	5.56	3.77	1.79	<50	<0.50	<0.50	<0.50	<1.0	970	<0.50	0.79	<250	A01
MW-6	8/15/2013	34.53	28.85	0.00	5.68	5.56	0.12	58	<0.50	<0.50	<0.50	<1.0	1,000	<0.50	0.79	<250	A01
MW-6	2/6/2014	34.53	27.50	0.00	7.03	5.68	1.35	<50	<0.50	<0.50	<0.50	<1.0	1,100	<0.50	<0.50	<250	A01
MW-6	8/14/2014	34.53	27.92	0.00	6.61	7.03	-0.42	<50	<0.50	<0.50	<0.50	<1.0	900	--	--	--	A01
MW-6	2/17/2015	34.53	25.64	0.00	8.89	6.61	2.28	490	<0.50	<0.50	<0.50	<1.0	850	--	--	--	A01, A90
MW-6	8/6/2015	34.53	26.80	0.00	7.73	8.89	-1.16	340	<0.50	<0.50	<0.50	<1.0	300	--	--	--	A01
MW-6	2/11/2016	34.53	25.69	0.00	8.84	7.73	1.11	160	<0.50	<0.50	<0.50	<1.0	160	--	--	--	A01, A90
MW-6	8/19/2016	34.53	26.58	0.00	7.95	8.84	-0.89	130	<0.50	<0.50	<0.50	<1.0	140	--	--	--	A01, A90
MW-6	2/17/2017	34.53	23.77	0.00	10.76	7.95	2.81	<50	<0.50	<0.50	<0.50	<1.0	100	--	--	--	A01

Table 2
Historical Groundwater Gauging and Analytical Results
76 Station 0752/YEE/GIN Comingled Plume
706/726/800 Harrison Street Oakland, California

Notes

Analytical results given in micrograms per liter.

Muir Consulting, Inc. completed a survey of 726 Harrison well locations on August 21, 2013. Elevation data for 800 Harrison Street was converted by using the National Geodetic Survey (NGS) online calculator located from NAV29 to NAV88. The 706 Harrison Street data was not converted due to discrepancies with the data.

EPA Method 8260B for Volatile Organic Compounds.

Standard Abbreviations

--	not analyzed, measured, or collected
*--	not surveyed
<	not detected at or above laboratory detection limit
AMSL	above mean sealevel
btoc	below top of casing
DTW	depth to water
GC/MS	gas chromatography–mass spectrometry for TPPH
GW	groundwater
GWE	groundwater elevation
J	estimated value
LPH	liquid-phase hydrocarbons
TOC	top of casing (surveyed reference elevation)
A01	PQL's and MDL's are raised due to sample dilution
A90	TPPH does not exhibit a "gasoline" pattern, TPPH is entirely due to MTBE
S05	the sample holding time was exceeded
S09	the surrogate recovery on the sample was not within the control limits

Analytes

TPPH	total purgeable petroleum hydrocarbons
MTBE	methyl tertiary butyl ether
EDB	1,2-dibromoethane
EDC	1,2-dichloroethane (same as ethylene dichloride)

Table 2A
Historical Additional Groundwater Analytical Results - MNA Parameters
76 Station 0752/YEE/GIN Comingled Plume
706/726/800 Harrison Street Oakland, California

Well ID	Date Sampled	Methane	Alkalinity as CaCO3	Nitrate as NO3	Nitrite as NO2	Sulfate	Non-Volatile Organic Carbon	Comments
800 Harrison Street								
MW-1	8/9/2012	0.026	69	1.9	<0.17	10	1.6	
MW-1	2/27/2013	0.0019	56	1.2	<0.17	9.0	0.87	
MW-1	8/15/2013	<0.0010	45	1.9	<0.17	12	0.75	
MW-1	2/6/2014	0.010	34	1.6	<0.17	7.9	1.1	
MW-1	8/14/2014	0.0035	37	2.0	<0.17	9.4	--	
MW-2	8/9/2012	0.076	190	19	0.38	130	1.4	
MW-2	2/27/2013	0.055	320	16	0.24	160	2.1	
MW-2	8/15/2013	<0.0010	68	10	<0.17	60	0.88	
MW-2	2/6/2014	0.014	110	6.4	<0.17	110	0.70	
MW-2	8/14/2014	0.0060	120	1.0	<0.17	79	--	
MW-3	8/9/2012	6.3	290	<0.44	<0.17	3.5	2.9	A01, S01
MW-3	2/27/2013	4.4	390	<0.44	<0.17	4.5	4	A01
MW-3	8/15/2013	1.6	230	<0.44	<0.17	11	3.7	A01
MW-3	2/6/2014	8.7	420	<0.44	<0.17	4.6	5.1	
MW-3	8/14/2014	17	450	0.55	<0.17	2.2	--	A01
MW-4	8/9/2012	0.031	98	4.3	<0.17	22	0.90	
MW-4	2/27/2013	0.0023	130	9.7	<0.17	25	0.89	
MW-4	8/15/2013	0.0017	68	2.2	<0.17	14	1.2	
MW-4	2/6/2014	0.0053	81	3.1	<0.17	17	1.3	
MW-4	8/14/2014	0.0016	84	4.4	<0.17	24	--	
MW-5	8/9/2012	2.9	140	<0.44	<0.17	2.5	1.7	A01
MW-5	2/27/2013	1.9	200	<0.44	<0.17	24	2.1	A01
MW-5	8/15/2013	0.0040	150	<0.44	<0.17	7.4	2.9	
MW-5	2/6/2014	3.3	190	<0.44	<0.17	<1.0	2.4	
MW-5	8/14/2014	0.79	170	<0.44	<0.17	<1.0	--	A01
MW-6	8/9/2012	0.18	130	<0.44	<0.17	16	1.0	A01
MW-6	2/27/2013	0.19	99	0.45	<0.17	13	0.75	
MW-6	8/15/2013	<0.0010	110	0.71	<0.17	13	2.0	
MW-6	2/6/2014	1.8	170	<0.44	<0.17	26	2.9	
MW-6	8/14/2014	<0.0010	140	<0.44	<0.17	25	--	
MW-7	8/9/2012	0.43	180	<0.44	<0.17	17	2.7	A01
MW-7	2/27/2013	0.13	140	<0.44	<0.17	38	1.1	
MW-7	8/15/2013	<0.0010	100	<0.44	<0.17	17	2.1	
MW-7	2/6/2014	1.3	74	<0.44	<0.17	4.3	1.8	
MW-7	8/14/2014	0.44	73	<0.44	<0.17	4.3	--	A01
MW-8	8/9/2012	0.0041	130	1.3	<0.17	37	1.6	
MW-8	2/27/2013	0.0027	190	<0.44	<0.17	49	2.7	
MW-8	8/15/2013	<0.0010	98	1.0	<0.17	17	1.9	
MW-8	2/6/2014	0.0035	180	<0.44	<0.17	20	1.5	
MW-8	8/14/2014	0.0059	200	<0.44	<0.17	28	--	

Table 2A
Historical Additional Groundwater Analytical Results - MNA Parameters
76 Station 0752/YEE/GIN Comingled Plume
706/726/800 Harrison Street Oakland, California

Well ID	Date Sampled	Methane	Alkalinity as CaCO3	Nitrate as NO3	Nitrite as NO2	Sulfate	Non-Volatile Organic Carbon	Comments
706 Harrison Street								
MW-1	8/9/2012	0.28	250	<0.44	<0.17	51	7.3	A01
MW-1	2/27/2013	--	--	--	--	--	--	Parked Car
MW-1	8/15/2013	0.32	430	<0.44	<0.17	34	12	A01
MW-1	2/6/2014	--	--	--	--	--	--	Parked Car
MW-1	8/14/2014	--	--	--	--	--	--	Car Accident
MW-2	8/9/2012	6.8	500	<0.44	<0.17	<1.0	15	A01, S01
MW-2	2/27/2013	4.9	530	<0.44	<0.17	4.1	16	A01, A10
MW-2	8/15/2013	3.3	520	<0.44	<0.17	<1.0	24	A01
MW-2	2/6/2014	6.5	490	<0.44	<0.17	<1.0	20	A01
MW-2	8/14/2014	18.0	520	<0.44	<0.17	<1.0	--	A01
MW-3	8/9/2012	<0.0010	130	43	<0.17	61	1.4	
MW-3	2/27/2013	0.0029	130	39	<0.17	52	1.1	
MW-3	8/15/2013	0.0036	120	34	<0.17	44	1.4	
MW-3	2/6/2014	0.0072	110	33	<0.17	37	1.7	
MW-3	8/14/2014	0.0018	110	38	<0.17	42	--	
MW-4	8/9/2012	--	--	--	--	--	--	Parked Car
MW-4	2/27/2013	--	--	--	--	--	--	Parked Car
MW-4	8/15/2013	0.45	510	<0.44	<0.17	4.0	15	A01
MW-4	2/6/2014	2.1	440	<0.44	<0.17	9.8	12	A01
MW-4	8/14/2014	1.6	480	<0.44	<0.17	3.8	--	
MW-5	8/9/2012	<0.0010	150	19	<0.17	49	2.0	
MW-5	2/27/2013	0.0026	150	17	<0.17	46	2.1	
MW-5	8/15/2013	0.0010	150	19	<0.17	51	2.6	
MW-5	2/6/2014	0.0023	160	15	<0.17	51	2.8	
MW-5	8/14/2014	0.0010	160	16	<0.17	55	--	
MW-6	8/9/2012	0.0082	140	<0.44	<0.17	27	1.9	
MW-6	2/27/2013	0.0019	190	<0.44	<0.17	60	2.4	
MW-6	8/15/2013	<0.0010	180	<0.44	<0.17	62	3.4	
MW-6	2/6/2014	0.0017	150	<0.44	<0.17	38	2.7	
MW-6	8/14/2014	<0.0010	150	<0.44	<0.17	36	--	
MW-7	8/9/2012	0.0045	230	<0.44	<0.17	49	3.0	
MW-7	2/27/2013	0.0012	260	<0.44	<0.17	56	3.4	
MW-7	8/15/2013	<0.0010	250	<0.44	<0.17	58	4.4	
MW-7	2/6/2014	0.030	220	<0.44	<0.17	38	3.6	
MW-7	8/14/2014	0.023	230	<0.44	<0.17	48	--	
SP-3	2/27/2013	--	--	--	--	--	--	Unable to Locate
SP-3	8/14/2014	--	--	--	--	--	--	Unable to Locate
SP-4	2/27/2013	--	--	--	--	--	--	Unable to Locate
SP-4	8/14/2014	--	--	--	--	--	--	Unable to Locate
SP-5	2/27/2013	--	--	--	--	--	--	Unable to Locate
SP-5	8/14/2014	--	--	--	--	--	--	Unable to Locate

Table 2A
Historical Additional Groundwater Analytical Results - MNA Parameters
76 Station 0752/YEE/GIN Comingled Plume
706/726/800 Harrison Street Oakland, California

Well ID	Date Sampled	Methane	Alkalinity as CaCO3	Nitrate as NO3	Nitrite as NO2	Sulfate	Non-Volatile Organic Carbon	Comments
726 Harrison Street								
AS-1	8/15/2013	--	--	--	--	--	--	
AS-1	8/14/2014	--	--	--	--	--	--	
EW-1	2/27/2013	0.91	210	0.5	<0.17	10	3.2	A01
EW-1	8/15/2013	<0.0010	150	1.1	<0.17	13	2.5	
EW-1	2/6/2014	1.2 A01	230	<0.44	<0.17	12	5.0	
EW-1	8/14/2014	0.57	220	<0.44	<0.17	2.8	--	A01
MP-1	8/15/2013	0.51	230	<0.44	<0.17	14	6.4	
MP-1	8/14/2014	--	--	--	--	--	--	
MPE-1	8/15/2013	<0.0010	82	66	<0.17	27	1.1	
MPE-1	8/14/2014	--	--	--	--	--	--	
MW-1	8/9/2012	--	--	--	--	--	--	
MW-1	2/27/2013	0.51	230	<0.44	<0.17	14	6.4	
MW-1	8/15/2013	1.7	430	<0.44	<0.17	<1.0	29	A01
MW-1	2/6/2014	6.3	370	<0.44	<0.17	<1.0	33	A01
MW-1	8/14/2014	2.0	380	<0.44	<0.17	<1.0	--	A01
MW-2	8/9/2012	--	--	--	--	--	--	
MW-2	2/27/2013	<0.0010	82	66	<0.17	27	1.1	
MW-2	8/15/2013	0.0021	97	62	<0.17	32	2.6	
MW-2	2/6/2014	0.0058	150	38	<0.17	38	1.9	
MW-2	8/14/2014	0.0016	130	47	<0.17	41	--	
MW-3	8/9/2012	--	--	--	--	--	--	
MW-3	2/27/2013	0.0012	160	<0.44	<0.17	22	2.0	
MW-3	8/15/2013	<0.0010	160	<0.44	<0.17	19	1.9	
MW-3	2/6/2014	0.0062	140	<0.44	<0.17	18	1.7	
MW-3	8/14/2014	<0.0010	140	<0.44	<0.17	13	--	
MW-4	8/9/2012	--	--	--	--	--	--	
MW-4	2/27/2013	0.32	400	<0.44	<0.17	13	4.8	
MW-4	8/15/2013	<0.0010	290	<0.44	<0.17	15	3.9	
MW-4	2/6/2014	2.4	310	<0.44	<0.17	17	4.0	
MW-4	8/14/2014	0.21	300	<0.44	<0.17	17	--	A01
MW-5	8/9/2012	--	--	--	--	--	--	
MW-5	2/27/2013	--	--	--	--	--	--	Parked Car
MW-5	8/15/2013	2.2	670	<0.44	<0.17	<1.0	28	A01
MW-5	2/6/2014	11	430	<0.44	<0.17	<1.0	11	A01
MW-5	8/14/2014	1.7	440	<0.44	<0.17	<1.0	--	A01
MW-6	8/9/2012	--	--	--	--	--	--	
MW-6	2/27/2013	0.0033	170	6.2	<0.17	25	0.70	
MW-6	8/15/2013	0.0051	180	6.3	<0.17	26	7.4	A01
MW-6	2/6/2014	0.0019	170	3.9	<0.17	24	0.91	
MW-6	8/14/2014	0.0015	170	4.3	<0.17	26	--	

Table 2A
Historical Additional Groundwater Analytical Results - MNA Parameters
76 Station 0752/YEE/GIN Comingled Plume
706/726/800 Harrison Street Oakland, California

Notes

Analytical results given in milligrams per liter.

Standard Abbreviations

--	not analyzed, measured, or collected
<	not detected at or above laboratory detection limit
A01	PQL's and MDL's are raised due to sample dilution
A10	PQL's and MDL's were raised due to matrix interference
S01	sample result is not within the quantitation range of the method

Analytes

CaCO ₃	calcium carbonate
NO ₃	nitrate
NO ₂	nitrogen dioxide
EDC	1,2-dichloroethane (same as ethylene dichloride)
PQL	practical quantitation limit
MDL	method detection limit

Table 2B
Historical Additional Groundwater Analytical Results - Metals
76 Station 0752/YEE/GIN Comingled Plume
706/726/800 Harrison Street Oakland, California

Well ID	Date Sampled	Dissolved Cadmium	Dissolved Chromium	Dissolved Iron	Dissolved Lead	Dissolved Nickel	Dissolved Zinc	Comments
800 Harrison Street								
MW-1	2/7/2012	<10	<10	--	<50	<10	<10	
MW-1	8/9/2012	<10	<10	<50	<50	<10	<10	
MW-1	2/27/2013	<10	<10	<50	<50	<10	<10	
MW-1	8/15/2013	<10	<10	52	<50	<10	<10	
MW-1	2/6/2014	<10	<10	56	<50	<10	14	
MW-1	8/14/2014	<10	<10	<50	<50	<10	<10	
MW-2	2/7/2012	--	--	--	--	--	--	
MW-2	8/9/2012	--	--	2,200	--	--	--	
MW-2	2/27/2013	--	--	56	--	--	--	
MW-2	8/15/2013	--	--	<50	--	--	--	
MW-2	2/6/2014	--	--	<50	--	--	--	
MW-2	8/14/2014	<10	<10	<50	<50	<10	<10	
MW-3	2/7/2012	--	--	--	--	--	--	
MW-3	8/9/2012	--	--	5,700	--	--	--	
MW-3	2/27/2013	--	--	8,400	--	--	--	
MW-3	8/15/2013	--	--	4,200	--	--	--	
MW-3	2/6/2014	--	--	2,600	--	--	--	
MW-3	8/14/2014	<10	<10	810	<50	<10	<10	
MW-4	2/7/2012	--	--	--	--	--	--	
MW-4	8/9/2012	--	--	<50	--	--	--	
MW-4	2/27/2013	--	--	<50	--	--	--	
MW-4	8/15/2013	--	--	61	--	--	--	
MW-4	2/6/2014	--	--	480	--	--	--	
MW-4	8/14/2014	<10	<10	<50	<50	<10	<10	
MW-5	2/7/2012	--	--	--	--	--	--	
MW-5	8/9/2012	--	--	860	--	--	--	
MW-5	2/27/2013	--	--	860	--	--	--	
MW-5	8/15/2013	--	--	580	--	--	--	
MW-5	2/6/2014	--	--	410	--	--	--	
MW-5	8/14/2014	<10	<10	160	<50	<10	<10	
MW-6	2/7/2012	--	--	--	--	--	--	
MW-6	8/9/2012	--	--	160	--	--	--	
MW-6	2/27/2013	--	--	<50	--	--	--	
MW-6	8/15/2013	--	--	100	--	--	--	
MW-6	2/6/2014	--	--	110	--	--	--	
MW-6	8/14/2014	<10	<10	<50	<50	<10	<10	

Table 2B
Historical Additional Groundwater Analytical Results - Metals
76 Station 0752/YEE/GIN Comingled Plume
706/726/800 Harrison Street Oakland, California

Well ID	Date Sampled	Dissolved Cadmium	Dissolved Chromium	Dissolved Iron	Dissolved Lead	Dissolved Nickel	Dissolved Zinc	Comments
MW-7	2/7/2012	--	--	--	--	--	--	
MW-7	8/9/2012	--	--	670	--	--	--	
MW-7	2/27/2013	--	--	1,000	--	--	--	
MW-7	8/15/2013	--	--	260	--	--	--	
MW-7	2/6/2014	--	--	480	--	--	--	
MW-7	8/14/2014	<10	<10	<50	<50	<10	<10	
MW-8	2/7/2012	--	--	--	--	--	--	
MW-8	8/9/2012	--	--	680	--	--	--	
MW-8	2/27/2013	--	--	1,400	--	--	--	
MW-8	8/15/2013	--	--	71	--	--	--	
MW-8	2/6/2014	--	--	130	--	--	--	
MW-8	8/14/2014	<10	<10	<50	<50	<10	<10	
706 Harrison Street								
MW-1	8/9/2012	--	--	830	--	--	--	
MW-1	2/27/2013	--	--	--	--	--	--	Parked Car
MW-1	8/15/2013	--	--	3,100	--	--	--	
MW-1	2/6/2014	--	--	--	--	--	--	Parked Car
MW-1	8/14/2014	--	--	--	--	--	--	
MW-2	8/9/2012	--	--	6,900	--	--	--	
MW-2	2/27/2013	--	--	9,500	--	--	--	
MW-2	8/15/2013	--	--	7,800	--	--	--	
MW-2	2/6/2014	--	--	4,600	--	--	--	
MW-2	8/14/2014	<10	<10	3,600	<50	<10	<10	
MW-3	8/9/2012	--	--	<50	--	--	--	
MW-3	2/27/2013	--	--	<50	--	--	--	
MW-3	8/15/2013	--	--	<50	--	--	--	
MW-3	2/6/2014	--	--	<50	--	--	--	
MW-3	8/14/2014	<10	<10	<50	<50	<10	<10	
MW-4	8/9/2012	--	--	--	--	--	--	
MW-4	2/27/2013	--	--	--	--	--	--	Parked Car
MW-4	8/15/2013	--	--	3,300	--	--	--	
MW-4	2/6/2014	--	--	340	--	--	--	
MW-4	8/14/2014	<10	<10	180	<50	<10	<10	
MW-5	8/9/2012	--	--	<50	--	--	--	
MW-5	2/27/2013	--	--	<50	--	--	--	
MW-5	8/15/2013	--	--	<50	--	--	--	
MW-5	2/6/2014	--	--	<50	--	--	--	
MW-5	8/14/2014	<10	<10	<50	<50	<10	<10	

Table 2B
Historical Additional Groundwater Analytical Results - Metals
76 Station 0752/YEE/GIN Comingled Plume
706/726/800 Harrison Street Oakland, California

Well ID	Date Sampled	Dissolved Cadmium	Dissolved Chromium	Dissolved Iron	Dissolved Lead	Dissolved Nickel	Dissolved Zinc	Comments
MW-6	8/9/2012	--	--	<50	--	--	--	
MW-6	2/27/2013	--	--	94	--	--	--	
MW-6	8/15/2013	--	--	120	--	--	--	
MW-6	2/6/2014	--	--	75	--	--	--	
MW-6	8/14/2014	<10	<10	<50	<50	<10	<10	
MW-7	8/9/2012	--	--	860	--	--	--	
MW-7	2/27/2013	--	--	2,600	--	--	--	
MW-7	8/15/2013	--	--	340	--	--	--	
MW-7	2/6/2014	--	--	760	--	--	--	
MW-7	8/14/2014	<10	<10	1,200	<50	<10	<10	
SP-3	2/27/2013	--	--	--	--	--	--	Unable to Locate
SP-3	8/14/2014	--	--	--	--	--	--	Unable to Locate
SP-4	2/27/2013	--	--	--	--	--	--	Unable to Locate
SP-4	8/14/2014	--	--	--	--	--	--	Unable to Locate
SP-5	2/27/2013	--	--	--	--	--	--	Unable to Locate
SP-5	8/14/2014	--	--	--	--	--	--	Unable to Locate
726 Harrison Street								
AS-1	8/15/2013	--	--	--	--	--	--	
AS-1	8/14/2014	--	--	--	--	--	--	
EW-1	2/27/2013	--	--	3,100	--	--	--	
EW-1	8/15/2013	--	--	1,300	--	--	--	
EW-1	2/6/2014	--	--	1,700	--	--	--	
EW-1	8/14/2014	<10	<10	2,600	<50	<10	<10	
MP-1	8/15/2013	--	--	3,500	--	--	--	
MP-1	8/14/2014	<10	<10	--	<50	<10	<10	
MPE-1	8/15/2013	--	--	<50	--	--	--	
MPE-1	8/14/2014	<10	<10	--	<50	<10	<10	
MW-1	8/9/2012	--	--	--	--	--	--	
MW-1	2/27/2013	--	--	2,000	--	--	--	
MW-1	8/15/2013	--	--	3,500	--	--	--	
MW-1	2/6/2014	--	--	950	--	--	--	
MW-1	8/14/2014	<10	<10	1,900	<50	<10	<10	

Table 2B
Historical Additional Groundwater Analytical Results - Metals
76 Station 0752/YEE/GIN Comingled Plume
706/726/800 Harrison Street Oakland, California

Well ID	Date Sampled	Dissolved Cadmium	Dissolved Chromium	Dissolved Iron	Dissolved Lead	Dissolved Nickel	Dissolved Zinc	Comments
MW-2	8/9/2012	--	--	--	--	--	--	
MW-2	2/27/2013	--	--	<50	--	--	--	
MW-2	8/15/2013	--	--	<50	--	--	--	
MW-2	2/6/2014	--	--	<50	--	--	--	
MW-2	8/14/2014	<10	<10	<50	<50	<10	<10	
MW-3	8/9/2012	--	--	--	--	--	--	
MW-3	2/27/2013	--	--	<50	--	--	--	
MW-3	8/15/2013	--	--	110	--	--	--	
MW-3	2/6/2014	--	--	<50	--	--	--	
MW-3	8/14/2014	<10	<10	<50	<50	<10	<10	
MW-4	8/9/2012	--	--	--	--	--	--	
MW-4	2/27/2013	--	--	4,300	--	--	--	
MW-4	8/15/2013	--	--	1,300	--	--	--	
MW-4	2/6/2014	--	--	<50	--	--	--	
MW-4	8/14/2014	<10	<10	380	<50	<10	<10	
MW-5	8/9/2012	--	--	--	--	--	--	
MW-5	2/27/2013	--	--	--	--	--	--	Parked Car
MW-5	8/15/2013	--	--	7,300	--	--	--	
MW-5	2/6/2014	--	--	4,200	--	--	--	
MW-5	8/14/2014	<10	<10	1,200	<50	<10	<10	
MW-6	8/9/2012	--	--	--	--	--	--	
MW-6	2/27/2013	--	--	<50	--	--	--	
MW-6	8/15/2013	--	--	<50	--	--	--	
MW-6	2/6/2014	--	--	<50	--	--	--	
MW-6	8/14/2014	<10	<10	<50	<50	<10	<10	

Notes

Analytical results given in micrograms per liter.

Attachment A

Field Data Sheets and General Procedures



GETTLER-RYAN INC.



TRANSMITTAL

February 23, 2017

G-R #17155647

TO: Ms. Tamera Rogers
Arcadis
6296 San Ignacio Ave, Suite C & D
San Jose, CA 95119

FROM: Deanna L. Harding
Project Coordinator
Gettler-Ryan Inc.
6805 Sierra Court, Suite G
Dublin, California 94568

RE: **Chevron Facility**
#351646/0752
800 Harrison Street
Oakland, California

WE HAVE ENCLOSED THE FOLLOWING:

COPIES	DESCRIPTION
VIA PDF	Groundwater Monitoring and Sampling Data Package First Semi Annual Event of February 17, 2017

COMMENTS:

Pursuant to your request, we are providing you with copies of the above referenced data for your use.

Please provide us the updated historical data prior to the next monitoring and sampling event for our field use.

Please feel free to contact me if you have any comments/questions.

trans/351646

WELL CONDITION STATUS SHEET

Client/
Facility #: **Chevron #351646 / 0752**

Site Address: **800 Harrison Street**

City: **Oakland, CA**

Job #: **17155647**

Event Date: **2-17-17**

Sampler: **AW / GYM**

WELL ID	Vault Frame Condition	Gasket/O-Ring (M) Missing (R) Replaced	Bolts (M) Missing (R) Replaced	Bolt Flanges B=Broken S=Stripped R=Retaped	Apron Condition C=Cracked B=Broken G=Gone	Grout Seal (Deficient) Inches from TOC	Casing (Condition prevents tight cap seal)	REPLACE LOCK Y/N	REPLACE CAP Y/N	WELL VAULT Manufacture/Size/ # of Bolts	Pictures Taken Y/N
A-MW-1	OK	→	→	2S	OK	→		N	N	morrison / 8" 1/2	N
A-MW-2	OK	→	→	3S	OK	→		↓	↓	BL / 8" 1/3	↓
A-MW-3	OK	→	→	3S	OK	→		↓	↓	Brainerd / 8" 1/3	↓
A-MW-4		UTA									↓
MPE-1	OK	→	→			→		N	N	EMCO / 12" 1/2	N
S-MW-2	OK	→	→	2S	OK	→		↓	↓	morrison / 8" 1/2	↓
SP-3	OK	UTC									↓
SP-4	OK	UTC									↓
SP-5	OK	UTC									↓
MW-7	OK	→	→	1B	OK	→		N	N	EMCO / 12" 1/2	N
MW-8	OK	→	→	3S	OK	→		↓	↓	Brainerd / 8" 1/3	↓
S-MW-3	OK	→	→	2S	OK	→		↓	↓	morrison / 8" 1/2	↓
S-MW-6	OK	→	→			→		↓	↓	EMCO / 12" 1/2	↓
S-MW-5	OK	→	→	2S	OK	→		↓	↓	morrison / 12" 1/2	↓
MP-1	OK	→	→			→		↓	↓	EMCO / 12" 1/2	↓

Comments: **A-MW-4 - Parked over, unable to locate owner.**

WELL CONDITION STATUS SHEET

Client/
Facility #: **Chevron #351646 / 0752**
Site Address: **800 Harrison Street**
City: **Oakland, CA**

Job #: **17155647**
Event Date: **2.17.17**
Sampler: **RT**

WELL ID	Vault Frame Condition	Gasket/O-Ring (M) Missing (R) Replaced	Bolts (M) Missing (R) Replaced	Bolt Flanges B=Broken S=Stripped R=Retaped	Apron Condition C=Cracked B=Broken G=Gone	Grout Seal (Deficient) Inches from TOC	Casing (Condition prevents tight cap seal)	REPLACE LOCK Y <input checked="" type="checkbox"/> N	REPLACE CAP Y <input checked="" type="checkbox"/> N	WELL VAULT Manufacture/Size/ # of Bolts	Pictures Taken Y <input checked="" type="checkbox"/> N
MW1	OK		→			→				Emco 1/2x1/2	
MW2	OK		→	S22	OK	→				UNIVERSAL 8x2	
MW3	OK		→			→				Emco 1/2x1/2	
MW4	OK		→	S22	OK	→				UNIVERSAL 8x2	
MW5	OK		→			→				Emco 1/2x1/2	
MW6	OK		→	S23	OK	→	+	+		BUSINESS 1/2x1/2 8x3	

Comments _____

WELL CONDITION STATUS SHEET

Client/
Facility #: **Chevron #351646 / 0752**
Site Address: **800 Harrison Street**
City: **Oakland, CA**

Job #: **17155647**
Event Date: **2-17-17**
Sampler: **MLL**

WELL ID	Vault Frame Condition	Gasket/ O-Ring (M) Missing (R) Replaced	Bolts (M) Missing (R) Replaced	Bolt Flanges B=Broken S=Stripped R=Retaped	Apron Condition C=Cracked B=Broken G=Gone	Grout Seal (Deficient) Inches from TOC	Casing (Condition prevents tight cap seal)	REPLACE LOCK Y/N	REPLACE CAP Y/N	WELL VAULT Manufacture/Size/ # of Bolts	Pictures Taken Y/N	
MW-5	OK	NA	→	→	OK	→		N	N	Christy		
MW-6	NTL	PAVED OVER						→				
MW-7	OK	NA	→	→	OK	→		N	N	Christy		
S-EW-1	OK	→	→	2-S	OK	→		↓	↓	Morrison / 12" / 2		
S-MW-1	OK	→	→	2-S	OK	→		↓	↓	Morrison / 12" / 2		
S-MW-4	OK	→	→	2-S	OK	→		↓	↓	Morrison / 8" / 2		

Comments _____

STANDARD OPERATING PROCEDURE GROUNDWATER SAMPLING

Gettler-Ryan Inc. (GR) field personnel adhere to the following procedures for the collection and handling of groundwater samples prior to analysis by the analytical laboratory. All work is performed in accordance with the GR Health & Safety Plan and all client-specific programs. The scope of work and type of analysis to be performed is determined prior to commencing field work.

Prior to sampling, the presence or absence of free-phase hydrocarbons is determined using an interface probe. Product thickness, if present, is measured to the nearest 0.01 foot and is noted in the field notes. In addition, all depth to water level measurements are collected with a static water level indicator and are also recorded in the field notes, prior to purging and sampling any wells. Total well depths are measured annually.

After water levels are collected and prior to sampling, if purging is to occur, each well is purged a minimum of three well casing volumes of water using pre-cleaned pumps (stack, peristaltic or Grundfos), or disposable bailers. Temperature, pH and electrical conductivity are measured a minimum of three times during the purging (additional parameters such as dissolved oxygen, oxidation reduction potential, turbidity may also be measured, depending on specific scope of work.). Purging continues until these parameters stabilize.

Groundwater samples are collected using disposable bailers. The water samples are transferred from the bailer into appropriate containers. Pre-preserved containers, supplied by analytical laboratories, are used. When pre-preserved containers are not available, the laboratory is instructed to preserve the sample as appropriate. Duplicate samples are collected for the laboratory to use in maintaining quality assurance/quality control standards, as directed by the scope of work. The samples are labeled to include the job number, sample identification, collection date and time, analysis, preservation (if any), and the sample collector's initials. The water samples are placed in a cooler, maintained at 4°C for transport to the laboratory. Once collected in the field, all samples are maintained under chain of custody until delivered to the laboratory.

The chain of custody document includes the job number, type of preservation, if any, analysis requested, sample identification, date and time collected, and the sample collector's name. The chain of custody is signed and dated (including time of transfer) by each person who receives or surrenders the samples, beginning with the field personnel and ending with the laboratory personnel.

A laboratory supplied trip blank accompanies each sampling set. The trip blank is analyzed for some or all of the same compounds as the groundwater samples.

As requested by Chevron Environmental Management Company, the purge water and decontamination water generated during sampling activities is transported by Clean Harbors Environmental Services to Seaport Environmental located in Redwood City, California.



GETTLER - RYAN INC.

WELL MONITORING/SAMPLING FIELD DATA SHEET

Client/Facility#: Chevron #351646 / 0752
 Site Address: 800 Harrison Street
 City: Oakland, CA

Job Number: 17155647
 Event Date: 2.17.17 (inclusive)
 Sampler: FT

Well ID: MW-1
 Well Diameter: 1 10/16 in.
 Total Depth: 33.42 ft.
 Depth to Water: 17.45 ft.
15.97 xVF .17 = 2.71

Date Monitored: 2.17.17

Volume	3/4"= 0.02	1"= 0.04	2"= 0.17	3"= 0.38
Factor (VF)	4"= 0.66	5"= 1.02	6"= 1.50	12"= 5.80

Check if water column is less than 0.50 ft.

x3 case volume = Estimated Purge Volume: 8.0 gal.

Depth to Water w/ 80% Recharge [(Height of Water Column x 0.20) + DTW]: 20.64

Purge Equipment:

Disposable Bailer
 Stainless Steel Bailer _____
 Stack Pump _____
 Peristaltic Pump _____
 QED Bladder Pump _____
 Other: _____

Sampling Equipment:

Disposable Bailer
 Pressure Bailer _____
 Metal Filters _____
 Peristaltic Pump _____
 QED Bladder Pump _____
 Other: _____

Time Started: _____ (2400 hrs)
 Time Completed: _____ (2400 hrs)
 Depth to Product: _____ ft
 Depth to Water: _____ ft
 Hydrocarbon Thickness: _____ ft
 Visual Confirmation/Description: _____
 Skimmer / Absorbant Sock (circle one)
 Amt Removed from Skimmer: _____ ltr
 Amt Removed from Well: _____ ltr
 Water Removed: _____ ltr

Start Time (purge): 0622
 Sample Time/Date: 0648 / 2.17.17
 Approx. Flow Rate: _____ gpm.
 Did well de-water? NO If yes, Time: _____ Volume: _____ gal.

Weather Conditions: RAIN
 Water Color: 4-BLM Odor: Y 10P
 Sediment Description: S-SILTY
 DTW @ Sampling: 17.51

Time (2400 hr.)	Volume (gal.)	pH	Conductivity (US / mS μmhos/cm)	Temperature (° / F)	D.O. (mg/L)	ORP (mV)	TURBIDITY (NTU)
<u>0627</u>	<u>2.5</u>	<u>6.90</u>	<u>682</u>	<u>18.7</u>	PRE: <u>1.9</u>	PRE: <u>121</u>	PRE: <u>153.3</u>
<u>0632</u>	<u>5.0</u>	<u>6.93</u>	<u>689</u>	<u>19.0</u>			
<u>0638</u>	<u>8.0</u>	<u>6.95</u>	<u>696</u>	<u>19.5</u>	POST: <u>1.7</u>	POST: <u>110</u>	POST: <u>167.1</u>

LABORATORY INFORMATION

SAMPLE ID	(#) CONTAINER	REFRIG.	PRESERV. TYPE	LABORATORY	ANALYSES
<u>MW-1</u>	<u>3</u> x voa vial	<u>YES</u>	<u>HCL</u>	<u>BC LABS</u>	<u>TPPH(8260)/BTEX+MTBE(8260)</u>

COMMENTS: _____

Add/Replaced Gasket: _____ Add/Replaced Bolt: _____ Add/Replaced Lock: _____ Add/Replaced Plug: _____



GETTLER - RYAN INC.

WELL MONITORING/SAMPLING FIELD DATA SHEET

Client/Facility#: Chevron #351646 / 0752 Job Number: 17155647
 Site Address: 800 Harrison Street Event Date: 2.17.17 (inclusive)
 City: Oakland, CA Sampler: FC

Well ID: MW-2 Date Monitored: 2.17.17
 Well Diameter: 1 1/2 / 4 / 6 in.
 Total Depth: 30.72 ft.
 Depth to Water: 17.52 ft. Check if water column is less than 0.50 ft.
13.20 xVF .17 = 2.24 x3 case volume = Estimated Purge Volume: 7.0 gal.
 Depth to Water w/ 80% Recharge [(Height of Water Column x 0.20) + DTW]: 20.16

Volume	3/4"= 0.02	1"= 0.04	2"= 0.17	3"= 0.38
Factor (VF)	4"= 0.66	5"= 1.02	6"= 1.50	12"= 5.80

Purge Equipment:
 Disposable Bailer
 Stainless Steel Bailer _____
 Stack Pump _____
 Peristaltic Pump _____
 QED Bladder Pump _____
 Other: _____

Sampling Equipment:
 Disposable Bailer
 Pressure Bailer _____
 Metal Filters _____
 Peristaltic Pump _____
 QED Bladder Pump _____
 Other: _____

Time Started: _____ (2400 hrs)
 Time Completed: _____ (2400 hrs)
 Depth to Product: _____ ft
 Depth to Water: _____ ft
 Hydrocarbon Thickness: _____ ft
 Visual Confirmation/Description: _____
 Skimmer / Absorbant Sock (circle one)
 Amt Removed from Skimmer: _____ ltr
 Amt Removed from Well: _____ ltr
 Water Removed: _____ ltr

Start Time (purge): 0545 Weather Conditions: RAIN
 Sample Time/Date: 0610 / 2.17.17 Water Color: LT. BRN Odor: Y / 10
 Approx. Flow Rate: _____ gpm. Sediment Description: S. SILTY
 Did well de-water? NO If yes, Time: _____ Volume: _____ gal. DTW @ Sampling: 17.60

Time (2400 hr.)	Volume (gal.)	pH	Conductivity (US) mS μmhos/cm	Temperature (C / F)	D.O. (mg/L)	ORP (mV)	TURBIDITY (NTU)
<u>0550</u>	<u>2.5</u>	<u>7.04</u>	<u>280</u>	<u>18.3</u>	PRE: <u>2.3</u>	PRE: <u>136</u>	PRE: <u>175.1</u>
<u>0555</u>	<u>5.0</u>	<u>7.09</u>	<u>297</u>	<u>18.6</u>			
<u>0601</u>	<u>7.0</u>	<u>7.11</u>	<u>293</u>	<u>18.9</u>	POST: <u>2.1</u>	POST: <u>125</u>	POST: <u>183.4</u>

LABORATORY INFORMATION

SAMPLE ID	(#) CONTAINER	REFRIG.	PRESERV. TYPE	LABORATORY	ANALYSES
<u>MW-2</u>	<u>3 x vov vial</u>	<u>YES</u>	<u>HCL</u>	<u>BC LABS</u>	<u>TPPH(8260)/BTEX+MTBE(8260)</u>

COMMENTS: _____

Add/Replaced Gasket: _____ Add/Replaced Bolt: _____ Add/Replaced Lock: _____ Add/Replaced Plug: _____



GETTLER - RYAN INC.

WELL MONITORING/SAMPLING FIELD DATA SHEET

Client/Facility#: Chevron #351646 / 0752 Job Number: 17155647
 Site Address: 800 Harrison Street Event Date: 2-17-17 (inclusive)
 City: Oakland, CA Sampler: FR

Well ID: MW-3 Date Monitored: 2-17-17
 Well Diameter: 1 10/16 in.
 Total Depth: 30.45 ft.
 Depth to Water: 16.07 ft. Check if water column is less than 0.50 ft.
14.38 xVF .17 = 2.44 x3 case volume = Estimated Purge Volume: 7.0 gal.
 Depth to Water w/ 80% Recharge [(Height of Water Column x 0.20) + DTW]: 18.94

Volume	3/4"= 0.02	1"= 0.04	2"= 0.17	3"= 0.38
Factor (VF)	4"= 0.66	5"= 1.02	6"= 1.50	12"= 5.80

Purge Equipment: Disposable Bailer
 Stainless Steel Bailer
 Stack Pump
 Peristaltic Pump
 QED Bladder Pump
 Other: _____

Sampling Equipment: Disposable Bailer
 Pressure Bailer
 Metal Filters
 Peristaltic Pump
 QED Bladder Pump
 Other: _____

Time Started: _____ (2400 hrs)
 Time Completed: _____ (2400 hrs)
 Depth to Product: _____ ft
 Depth to Water: _____ ft
 Hydrocarbon Thickness: _____ ft
 Visual Confirmation/Description: _____
 Skimmer / Absorbent Sock (circle one)
 Amt Removed from Skimmer: _____ ltr
 Amt Removed from Well: _____ ltr
 Water Removed: _____ ltr

Start Time (purge): 0858 Weather Conditions: RAIN
 Sample Time/Date: 0920 / 2-17-17 Water Color: CLEAR Odor: DI N STANK
 Approx. Flow Rate: / gpm. Sediment Description: NOPE
 Did well de-water? NO If yes, Time: _____ Volume: _____ gal. DTW @ Sampling: 16.11

Time (2400 hr.)	Volume (gal.)	pH	Conductivity (US mS μmhos/cm)	Temperature (° F)	D.O. (mg/L)	ORP (mV)	TURBIDITY (NTU)
<u>0903</u>	<u>2.5</u>	<u>6.80</u>	<u>700</u>	<u>20.1</u>	<u>PRE: 1.4</u>	<u>PRE: ~85</u>	<u>PRE: 98.3</u>
<u>0908</u>	<u>5.0</u>	<u>6.83</u>	<u>713</u>	<u>20.4</u>			
<u>0912</u>	<u>7.0</u>	<u>6.86</u>	<u>722</u>	<u>20.8</u>	<u>POST: 1.1</u>	<u>POST: ~98</u>	<u>POST: 119.5</u>

LABORATORY INFORMATION

SAMPLE ID	(#) CONTAINER	REFRIG.	PRESERV. TYPE	LABORATORY	ANALYSES
<u>MW-3</u>	<u>3 x vov vial</u>	<u>YES</u>	<u>HCL</u>	<u>BC LABS</u>	<u>TPPH(8260)/BTEX+MTBE(8260)</u>

COMMENTS: SHEEN PRESENT IN # 20



GETTLER - RYAN INC.

WELL MONITORING/SAMPLING FIELD DATA SHEET

Client/Facility#: Chevron #351646 / 0752 Job Number: 17155647
 Site Address: 800 Harrison Street Event Date: 2.17.17 (inclusive)
 City: Oakland, CA Sampler: Fr

Well ID: MW-4 Date Monitored: 2.17.17
 Well Diameter: 1 1/2 / 4 / 6 in.
 Total Depth: 32.00 ft.
 Depth to Water: 15.53 ft. Check if water column is less than 0.50 ft.
16.47 xVF .17 = 2.79 x3 case volume = Estimated Purge Volume: 80 gal.
 Depth to Water w/ 80% Recharge [(Height of Water Column x 0.20) + DTW]: 18.82

Volume	3/4"= 0.02	1"= 0.04	2"= 0.17	3"= 0.38
Factor (VF)	4"= 0.66	5"= 1.02	6"= 1.50	12"= 5.80

Purge Equipment:

Disposable Bailer
 Stainless Steel Bailer _____
 Stack Pump _____
 Peristaltic Pump _____
 QED Bladder Pump _____
 Other: _____

Sampling Equipment:

Disposable Bailer
 Pressure Bailer _____
 Metal Filters _____
 Peristaltic Pump _____
 QED Bladder Pump _____
 Other: _____

Time Started: _____ (2400 hrs)
 Time Completed: _____ (2400 hrs)
 Depth to Product: _____ ft
 Depth to Water: _____ ft
 Hydrocarbon Thickness: _____ ft
 Visual Confirmation/Description: _____
 Skimmer / Absorbent Sock (circle one)
 Amt Removed from Skimmer: _____ ltr
 Amt Removed from Well: _____ ltr
 Water Removed: _____ ltr

Start Time (purge): 0736 Weather Conditions: RAIN
 Sample Time/Date: 0802/2.17.17 Water Color: LT. BAW. Odor: Y / 10
 Approx. Flow Rate: / gpm. Sediment Description: S. SILTY
 Did well de-water? No If yes, Time: _____ Volume: _____ gal. DTW @ Sampling: 15.58

Time (2400 hr.)	Volume (gal.)	pH	Conductivity (uS mS μmhos/cm)	Temperature (C / F)	D.O. (mg/L)	ORP (mV)	TURBIDITY (NTU)
<u>0741</u>	<u>2.5</u>	<u>7.12</u>	<u>410</u>	<u>19.6</u>	<u>PRE: 2.4</u>	<u>PRE: 151</u>	<u>PRE: 184.2</u>
<u>0746</u>	<u>5.0</u>	<u>7.15</u>	<u>419</u>	<u>19.9</u>			
<u>0752</u>	<u>8.0</u>	<u>7.19</u>	<u>427</u>	<u>20.1</u>	<u>POST: 2.1</u>	<u>POST: 140</u>	<u>POST: 193.4</u>

LABORATORY INFORMATION

SAMPLE ID	(#) CONTAINER	REFRIG.	PRESERV. TYPE	LABORATORY	ANALYSES
<u>MW-4</u>	<u>3</u> x voa vial	<u>YES</u>	<u>HCL</u>	<u>BC LABS</u>	<u>TPPH(8260)/BTEX+MTBE(8260)</u>

COMMENTS: _____

Add/Replaced Gasket: _____ Add/Replaced Bolt: _____ Add/Replaced Lock: _____ Add/Replaced Plug: _____



GETTLER-RYAN INC.

WELL MONITORING/SAMPLING FIELD DATA SHEET

Client/Facility#: Chevron #351646 / 0752
 Site Address: 800 Harrison Street
 City: Oakland, CA

Job Number: 17155647
 Event Date: 2.17.17 (inclusive)
 Sampler: FR

Well ID: MW-5
 Well Diameter: 1 10/16 in.
 Total Depth: 31.53 ft.
 Depth to Water: 16.94 ft.

Date Monitored: 2.17.17

Volume	3/4"= 0.02	1"= 0.04	2"= 0.17	3"= 0.38
Factor (VF)	4"= 0.66	5"= 1.02	6"= 1.50	12"= 5.80

Check if water column is less than 0.50 ft.

14.59 xVF .17 = 2.48 x3 case volume = Estimated Purge Volume: 7.0 gal.

Depth to Water w/ 80% Recharge [(Height of Water Column x 0.20) + DTW]: 19.85

Purge Equipment:

Disposable Bailer
 Stainless Steel Bailer _____
 Stack Pump _____
 Peristaltic Pump _____
 QED Bladder Pump _____
 Other: _____

Sampling Equipment:

Disposable Bailer _____
 Pressure Bailer
 Metal Filters _____
 Peristaltic Pump _____
 QED Bladder Pump _____
 Other: _____

Time Started:	_____ (2400 hrs)
Time Completed:	_____ (2400 hrs)
Depth to Product:	_____ ft
Depth to Water:	_____ ft
Hydrocarbon Thickness:	_____ ft
Visual Confirmation/Description:	_____
Skimmer / Absorbant Sock (circle one)	_____
Amt Removed from Skimmer:	_____ ltr
Amt Removed from Well:	_____ ltr
Water Removed:	_____ ltr

Start Time (purge): 0700
 Sample Time/Date: 0724/2.17.17
 Approx. Flow Rate: — gpm.
 Did well de-water? NO If yes, Time: _____ Volume: _____

Weather Conditions: RAIN
 Water Color: LT. BELL Odor: Y / @
 Sediment Description: S. SILTY
 DTW @ Sampling: 17.01

Time (2400 hr.)	Volume (gal.)	pH	Conductivity (µS mS / µmhos/cm)	Temperature (°F)	D.O. (mg/L)	ORP (mV)	TURBIDITY (NTU)
<u>0705</u>	<u>2.5</u>	<u>6.84</u>	<u>407</u>	<u>19.7</u>	<u>PRE: 1.7</u>	<u>PRE: 121</u>	<u>PRE: 158</u>
<u>0710</u>	<u>5.0</u>	<u>6.87</u>	<u>417</u>	<u>20.0</u>			
<u>0714</u>	<u>7.0</u>	<u>6.89</u>	<u>423</u>	<u>20.4</u>	<u>POST: 1.5</u>	<u>POST: 133</u>	<u>POST: 171</u>

LABORATORY INFORMATION

SAMPLE ID	(#) CONTAINER	REFRIG.	PRESERV. TYPE	LABORATORY	ANALYSES
<u>MW5</u>	<u>3</u> x vov vial	YES	HCL	BC LABS	TPPH(8260)/BTEX+MTBE(8260)

COMMENTS: _____

Add/Replaced Gasket: _____ Add/Replaced Bolt: _____ Add/Replaced Lock: _____ Add/Replaced Plug: _____



GETTLER - RYAN INC.

WELL MONITORING/SAMPLING FIELD DATA SHEET

Client/Facility#: Chevron #351646 / 0752
 Site Address: 800 Harrison Street
 City: Oakland, CA

Job Number: 17155647
 Event Date: 2.17.17 (inclusive)
 Sampler: Fr

Well ID: MW-6
 Well Diameter: 1 1/2 / 4 / 6 in.
 Total Depth: 30.82 ft.
 Depth to Water: 15.10 ft.

Date Monitored: 2.17.17

Volume	3/4"= 0.02	1"= 0.04	2"= 0.17	3"= 0.38
Factor (VF)	4"= 0.66	5"= 1.02	6"= 1.50	12"= 5.80

Check if water column is less than 0.50 ft.
 $15.10 \times VF .17 = 2.67$ x3 case volume = Estimated Purge Volume: 8.0 gal.

Depth to Water w/ 80% Recharge [(Height of Water Column x 0.20) + DTW]: 18.24

Purge Equipment:

Disposable Bailer
 Stainless Steel Bailer _____
 Stack Pump _____
 Peristaltic Pump _____
 QED Bladder Pump _____
 Other: _____

Sampling Equipment:

Disposable Bailer
 Pressure Bailer _____
 Metal Filters _____
 Peristaltic Pump _____
 QED Bladder Pump _____
 Other: _____

Time Started: _____ (2400 hrs)
 Time Completed: _____ (2400 hrs)
 Depth to Product: _____ ft
 Depth to Water: _____ ft
 Hydrocarbon Thickness: _____ ft
 Visual Confirmation/Description: _____
 Skimmer / Absorbant Sock (circle one)
 Amt Removed from Skimmer: _____ ltr
 Amt Removed from Well: _____ ltr
 Water Removed: _____ ltr

Start Time (purge): 0817
 Sample Time/Date: 0843 / 2.17.17
 Approx. Flow Rate: — gpm.
 Did well de-water? No If yes, Time: _____ Volume: _____ gal.

Weather Conditions: RAIN
 Water Color: LT. BROWN Odor: Y / 10
 Sediment Description: S-SILT
 DTW @ Sampling: 15.12

Time (2400 hr.)	Volume (gal.)	pH	Conductivity (US mS μmhos/cm)	Temperature (C / F)	D.O. (mg/L)	ORP (mV)	TURBIDITY
<u>0822</u>	<u>2.5</u>	<u>7.05</u>	<u>204</u>	<u>20.1</u>	<u>PRE: 2.4</u>	<u>PRE: 143</u>	<u>PRE: 195.3</u>
<u>0827</u>	<u>5.0</u>	<u>7.09</u>	<u>213</u>	<u>20.3</u>			
<u>0833</u>	<u>8.0</u>	<u>7.13</u>	<u>223</u>	<u>20.5</u>	<u>POST: 2.1</u>	<u>POST: 132</u>	<u>POST: 215.1</u>

LABORATORY INFORMATION

SAMPLE ID	(#) CONTAINER	REFRIG.	PRESERV. TYPE	LABORATORY	ANALYSES
<u>MW-6</u>	<u>3</u> x voa vial	<u>YES</u>	<u>HCL</u>	<u>BC LABS</u>	<u>TPPH(8260)/BTEX+MTBE(8260)</u>

COMMENTS: _____

Add/Replaced Gasket: _____ Add/Replaced Bolt: _____ Add/Replaced Lock: _____ Add/Replaced Plug: _____



GETTLER-RYAN INC.

WELL MONITORING/SAMPLING FIELD DATA SHEET

Client/Facility#: Chevron #351646 / 0752
 Site Address: 800 Harrison Street
 City: Oakland, CA

Job Number: 17155647
 Event Date: 2/17/17 (inclusive)
 Sampler: GM

Well ID: MW-7
 Well Diameter: 1 1/2 / 4 / 6 in.
 Total Depth: 31.31 ft.
 Depth to Water: 15.93 ft.

Date Monitored: 2/17/17

Volume	3/4"= 0.02	1"= 0.04	2"= 0.17	3"= 0.38
Factor (VF)	4"= 0.66	5"= 1.02	6"= 1.50	12"= 5.80

Check if water column is less than 0.50 ft.
 $15.38 \times VF 0.17 = 2.61$ x3 case volume = Estimated Purge Volume: 8 gal.

Depth to Water w/ 80% Recharge [(Height of Water Column x 0.20) + DTW]: 18.56

Purge Equipment:

Disposable Bailer _____
 Stainless Steel Bailer _____
 Stack Pump X
 Peristaltic Pump _____
 QED Bladder Pump _____
 Other: _____

Sampling Equipment:

Disposable Bailer _____
 Pressure Bailer X
 Metal Filters _____
 Peristaltic Pump _____
 QED Bladder Pump _____
 Other: _____

Time Started:	_____ (2400 hrs)
Time Completed:	_____ (2400 hrs)
Depth to Product:	_____ ft
Depth to Water:	_____ ft
Hydrocarbon Thickness:	<u>Ø</u> ft
Visual Confirmation/Description:	_____
Skimmer / Absorbant Sock (circle one)	_____
Amt Removed from Skimmer:	_____ ltr
Amt Removed from Well:	_____ ltr
Water Removed:	_____ ltr

Start Time (purge): 0600
 Sample Time/Date: 0635 / 2/17/17
 Approx. Flow Rate: 1 gpm.
 Did well de-water? NO If yes, Time: _____ Volume: _____ gal.

Weather Conditions: RAIN
 Water Color: CLEAR Odor: Ø N SLIGHT
 Sediment Description: SL SILT
 DTW @ Sampling: _____

Time (2400 hr.)	Volume (gal.)	pH	Conductivity (µS) mS (µmhos/cm)	Temperature (C) (F)	D.O. (mg/L)	ORP (mV)	TURBIDITY
<u>0603</u>	<u>3</u>	<u>6.95</u>	<u>419</u>	<u>12.6</u>	<u>PRE: 2.42</u>	<u>PRE: -12.6</u>	<u>PRE: 82.1</u>
<u>0606</u>	<u>6</u>	<u>6.92</u>	<u>412</u>	<u>12.5</u>			
<u>0608</u>	<u>8</u>	<u>6.87</u>	<u>399</u>	<u>12.1</u>	<u>POST: 2.93</u>	<u>POST: -19.4</u>	<u>POST: 121</u>

LABORATORY INFORMATION

SAMPLE ID	(#) CONTAINER	REFRIG.	PRESERV. TYPE	LABORATORY	ANALYSES
<u>MW-7</u>	<u>3 x vov vial</u>	<u>YES</u>	<u>HCL</u>	<u>BC LABS</u>	<u>TPPH(8260)/BTEX+MTBE(8260)</u>

COMMENTS:

Add/Replaced Gasket: _____ Add/Replaced Bolt: _____ Add/Replaced Lock: _____ Add/Replaced Plug: _____



GETTLER - RYAN INC.

WELL MONITORING/SAMPLING FIELD DATA SHEET

Client/Facility#: Chevron #351646 / 0752
 Site Address: 800 Harrison Street
 City: Oakland, CA

Job Number: 17155647
 Event Date: 2/17/17 (inclusive)
 Sampler: GM

Well ID: MW-8
 Well Diameter: 1 1/2" 4/6 in.
 Total Depth: 28.35 ft.
 Depth to Water: 15.34 ft.

Date Monitored: 2/17/17

Volume	3/4"= 0.02	1"= 0.04	2"= 0.17	3"= 0.38
Factor (VF)	4"= 0.66	5"= 1.02	6"= 1.50	12"= 5.80

Check if water column is less than 0.50 ft.

13.01 xVF 0.17 = 2.21 x3 case volume = Estimated Purge Volume: 7 gal.

Depth to Water w/ 80% Recharge [(Height of Water Column x 0.20) + DTW]: 17.94

Purge Equipment:

Disposable Bailer: X
 Stainless Steel Bailer: _____
 Stack Pump: _____
 Peristaltic Pump: _____
 QED Bladder Pump: _____
 Other: _____

Sampling Equipment:

Disposable Bailer: X
 Pressure Bailer: _____
 Metal Filters: _____
 Peristaltic Pump: _____
 QED Bladder Pump: _____
 Other: _____

Time Started:	_____ (2400 hrs)
Time Completed:	_____ (2400 hrs)
Depth to Product:	_____ ft
Depth to Water:	_____ ft
Hydrocarbon Thickness:	<u>0</u> ft
Visual Confirmation/Description:	_____
Skimmer / Absorbant Sock (circle one)	
Amt Removed from Skimmer:	_____ ltr
Amt Removed from Well:	_____ ltr
Water Removed:	_____ ltr

Start Time (purge): 0510
 Sample Time/Date: 0545 / 2/17/17
 Approx. Flow Rate: — gpm.
 Did well de-water? NO If yes, Time: _____ Volume: _____ gal.

Weather Conditions: RAIN
 Water Color: CLEAR Odor: OPN SLIGHT
 Sediment Description: SL SILT
 DTW @ Sampling: 16.33

Time (2400 hr.)	Volume (gal.)	pH	Conductivity (µS mS µmhos/cm)	Temperature (C / F)	D.O. (mg/L)	ORP (mV)	TURBIDITY NTU
<u>0515</u>	<u>2.5</u>	<u>6.97</u>	<u>554</u>	<u>12.1</u>	<u>PRE: 1.94</u>	<u>PRE: -8.3</u>	<u>PRE: 79.6</u>
<u>0520</u>	<u>5</u>	<u>6.95</u>	<u>551</u>	<u>12.0</u>			
<u>0525</u>	<u>7</u>	<u>6.94</u>	<u>548</u>		<u>POST: 2.62</u>	<u>POST: -11.1</u>	<u>POST: 121</u>

LABORATORY INFORMATION

SAMPLE ID	(#) CONTAINER	REFRIG.	PRESERV. TYPE	LABORATORY	ANALYSES
<u>MW-8</u>	<u>3 x voa vial</u>	<u>YES</u>	<u>HCL</u>	<u>BC LABS</u>	<u>TPPH(8260)/BTEX+MTBE(8260)</u>

COMMENTS: _____

Add/Replaced Gasket: _____ Add/Replaced Bolt: _____ Add/Replaced Lock: _____ Add/Replaced Plug: _____



GETTLER - RYAN INC.

WELL MONITORING/SAMPLING FIELD DATA SHEET

Client/Facility#: Chevron #351646 / 0752 Job Number: 17155647
 Site Address: 800 Harrison Street Event Date: 2-17-17 (inclusive)
 City: Oakland, CA Sampler: AW

Well ID: A-mw-1 Date Monitored: 2-17-17
 Well Diameter: 1 1/2 / 4 / 6 in.
 Total Depth: 24.39 ft.
 Depth to Water: 13.95 ft. Check if water column is less than 0.50 ft.
10.44 xVF .17 = 1.77 x3 case volume = Estimated Purge Volume: 5.5 gal.
 Depth to Water w/ 80% Recharge [(Height of Water Column x 0.20) + DTW]: 16.03

Volume	3/4"= 0.02	1"= 0.04	2"= 0.17	3"= 0.38
Factor (VF)	4"= 0.66	5"= 1.02	6"= 1.50	12"= 5.80

Purge Equipment:
 Disposable Bailer
 Stainless Steel Bailer _____
 Stack Pump _____
 Peristaltic Pump _____
 QED Bladder Pump _____
 Other: _____

Sampling Equipment:
 Disposable Bailer
 Pressure Bailer _____
 Metal Filters _____
 Peristaltic Pump _____
 QED Bladder Pump _____
 Other: _____

Time Started: _____ (2400 hrs)
 Time Completed: _____ (2400 hrs)
 Depth to Product: _____ ft
 Depth to Water: _____ ft
 Hydrocarbon Thickness: _____ ft
 Visual Confirmation/Description: _____
 Skimmer / Absorbant Sock (circle one)
 Amt Removed from Skimmer: _____ ltr
 Amt Removed from Well: _____ ltr
 Water Removed: _____ ltr

Start Time (purge): 0740 Weather Conditions: Rainy
 Sample Time/Date: 0805 / 2-17-17 Water Color: Clear Odor: Y
 Approx. Flow Rate: _____ gpm. Sediment Description: Clear
 Did well de-water? N If yes, Time: _____ Volume: _____ gal. DTW @ Sampling: 13.80

Time (2400 hr.)	Volume (gal.)	pH	Conductivity (µmhos/cm)	Temperature (°F)	D.O. (mg/L)	ORP (mV)	TURBIDITY (NTU)
<u>0745</u>	<u>2.0</u>	<u>7.29</u>	<u>948</u>	<u>17.8</u>	<u>PRE: 1.34</u>	<u>PRE: 92</u>	<u>PRE: 103</u>
<u>0750</u>	<u>4.0</u>	<u>7.31</u>	<u>960</u>	<u>17.9</u>			
<u>0755</u>	<u>5.5</u>	<u>7.33</u>	<u>978</u>	<u>18.0</u>	<u>POST: 1.40</u>	<u>POST: 114</u>	<u>POST: 140</u>

LABORATORY INFORMATION

SAMPLE ID	(#) CONTAINER	REFRIG.	PRESERV. TYPE	LABORATORY	ANALYSES
<u>A-mw-1</u>	<u>3</u> x voa vial	<u>YES</u>	<u>HCL</u>	<u>BC LABS</u>	<u>TPPH(8260)/BTEX+MTBE(8260)</u>

COMMENTS: _____

Add/Replaced Gasket: _____ Add/Replaced Bolt: _____ Add/Replaced Lock: _____ Add/Replaced Plug: _____



GETTLER - RYAN INC.

WELL MONITORING/SAMPLING FIELD DATA SHEET

Client/Facility#: Chevron #351646 / 0752
 Site Address: 800 Harrison Street
 City: Oakland, CA

Job Number: 17155647
 Event Date: 2-17-17 (inclusive)
 Sampler: AW

Well ID: A-MW-2
 Well Diameter: 1 1/2 / 4 / 6 in.
 Total Depth: 24.86 ft.
 Depth to Water: 14.37 ft.

Date Monitored: 2-17-17

Volume	3/4"= 0.02	1"= 0.04	2"= 0.17	3"= 0.38
Factor (VF)	4"= 0.66	5"= 1.02	6"= 1.50	12"= 5.80

Check if water column is less than 0.50 ft.

10.49 xVF .17 = 1.78 x3 case volume = Estimated Purge Volume: 5.5 gal.
 Depth to Water w/ 80% Recharge [(Height of Water Column x 0.20) + DTW]: 16.46

Purge Equipment:
 Disposable Bailer
 Stainless Steel Bailer _____
 Stack Pump _____
 Peristaltic Pump _____
 QED Bladder Pump _____
 Other: _____

Sampling Equipment:
 Disposable Bailer
 Pressure Bailer _____
 Metal Filters _____
 Peristaltic Pump _____
 QED Bladder Pump _____
 Other: _____

Time Started:	_____ (2400 hrs)
Time Completed:	_____ (2400 hrs)
Depth to Product:	_____ ft
Depth to Water:	_____ ft
Hydrocarbon Thickness:	_____ ft
Visual Confirmation/Description:	_____
Skimmer / Absorbant Sock (circle one)	_____
Amt Removed from Skimmer:	_____ ltr
Amt Removed from Well:	_____ ltr
Water Removed:	_____ ltr

Start Time (purge): 0700 Weather Conditions: Dawn
 Sample Time/Date: 0730 / 2-17-17 Water Color: Cloudy Odor: Y / 0
 Approx. Flow Rate: — gpm. Sediment Description: Cloudy
 Did well de-water? Y If yes, Time: — Volume: — gal. DTW @ Sampling: 15.78 ^{mm}

Time (2400 hr.)	Volume (gal.)	pH	Conductivity (µS / mS / µmhos/cm)	Temperature (° / F)	D.O. (mg/L)	ORP (mV)	TURBIDITY
<u>0705</u>	<u>2.0</u>	<u>7.28</u>	<u>1243</u>	<u>17.5</u>	<u>PRE: 1.4</u>	<u>PRE: 108</u>	<u>PRE: 251</u>
<u>0710</u>	<u>4.0</u>	<u>7.31</u>	<u>1270</u>	<u>17.6</u>			
<u>0715</u>	<u>5.0</u>	<u>7.35</u>	<u>1295</u>	<u>17.7</u>	<u>POST: 1.3</u>	<u>POST: 149</u>	<u>POST: 280</u>

LABORATORY INFORMATION

SAMPLE ID	(#) CONTAINER	REFRIG.	PRESERV. TYPE	LABORATORY	ANALYSES
<u>A-MW-2</u>	<u>3</u> x voa vial	<u>YES</u>	<u>HCL</u>	<u>BC LABS</u>	<u>TPPH(8260)/BTEX+MTBE(8260)</u>

COMMENTS: _____

Add/Replaced Gasket: _____ Add/Replaced Bolt: _____ Add/Replaced Lock: _____ Add/Replaced Plug: _____



GETTLER-RYAN INC.

WELL MONITORING/SAMPLING FIELD DATA SHEET

Client/Facility#: Chevron #351646 / 0752 Job Number: 17155647
 Site Address: 800 Harrison Street Event Date: 2-17-17 (inclusive)
 City: Oakland, CA Sampler: AW

Well ID: A-MW-3 Date Monitored: 2-17-17
 Well Diameter: 1 1/2 / 4 / 6 in.
 Total Depth: 25.91 ft.
 Depth to Water: 13.59 ft. Check if water column is less than 0.50 ft.
12.32 xVF .17 = 2.09 x3 case volume = Estimated Purge Volume: 6.5 gal.
 Depth to Water w/ 80% Recharge [(Height of Water Column x 0.20) + DTW]: 16.05

Volume	3/4"= 0.02	1"= 0.04	2"= 0.17	3"= 0.38
Factor (VF)	4"= 0.66	5"= 1.02	6"= 1.50	12"= 5.80

Purge Equipment: Disposable Bailer
 Stainless Steel Bailer
 Stack Pump
 Peristaltic Pump
 QED Bladder Pump
 Other: _____

Sampling Equipment: Disposable Bailer
 Pressure Bailer
 Metal Filters
 Peristaltic Pump
 QED Bladder Pump
 Other: _____

Time Started: _____ (2400 hrs)
 Time Completed: _____ (2400 hrs)
 Depth to Product: _____ ft
 Depth to Water: _____ ft
 Hydrocarbon Thickness: _____ ft
 Visual Confirmation/Description: _____
 Skimmer / Absorbant Sock (circle one)
 Amt Removed from Skimmer: _____ ltr
 Amt Removed from Well: _____ ltr
 Water Removed: _____ ltr

Start Time (purge): 0815 Weather Conditions: Rainy
 Sample Time/Date: 0840 / 2-17-17 Water Color: Clear Odor: Y (N)
 Approx. Flow Rate: _____ gpm. Sediment Description: Slight
 Did well de-water? ✓ If yes, Time: _____ Volume: _____ gal. DTW @ Sampling: 15.77

Time (2400 hr.)	Volume (gal.)	pH	Conductivity (µS/mS / µmhos/cm)	Temperature (°C / °F)	D.O. (mg/L)	ORP (mV)	TURBIDITY (NTU)
<u>0820</u>	<u>2.5</u>	<u>7.24</u>	<u>1248</u>	<u>17.8</u>	PRE: <u>1.2</u>	PRE: <u>119</u>	PRE: <u>100</u>
<u>0825</u>	<u>4.5</u>	<u>7.30</u>	<u>1259</u>	<u>18.0</u>			
<u>0830</u>	<u>6.5</u>	<u>7.33</u>	<u>1277</u>	<u>18.2</u>	POST: <u>1.3</u>	POST: <u>133</u>	POST: <u>129</u>

LABORATORY INFORMATION

SAMPLE ID	(#) CONTAINER	REFRIG.	PRESERV. TYPE	LABORATORY	ANALYSES
<u>A-MW-3</u>	<u>3</u> x voa vial	YES	HCL	BC LABS	TPPH(8260)/BTEX+MTBE(8260)

COMMENTS: _____

Add/Replaced Gasket: _____ Add/Replaced Bolt: _____ Add/Replaced Lock: _____ Add/Replaced Plug: _____



GETTLER - RYAN INC.

WELL MONITORING/SAMPLING FIELD DATA SHEET

Client/Facility#: Chevron #351646 / 0752
 Site Address: 800 Harrison Street
 City: Oakland, CA

Job Number: 17155647
 Event Date: 2-17-17 (inclusive)
 Sampler: AW

Well ID: A-mw-4

Date Monitored: 2-17-17

Well Diameter: 1 1/2 4/6 in.

Total Depth: 2818 ft.

Depth to Water: / ft.

Volume	3/4"= 0.02	1"= 0.04	2"= 0.17	3"= 0.38
Factor (VF)	4"= 0.66	5"= 1.02	6"= 1.50	12"= 5.80

Check if water column is less than 0.50 ft.

xVF _____ = _____ x3 case volume = Estimated Purge Volume: _____ gal.

Depth to Water w/ 80% Recharge [(Height of Water Column x 0.20) + DTW]: _____

Purge Equipment:

Disposable Bailer _____
 Stainless Steel Bailer _____
 Stack Pump _____
 Peristaltic Pump _____
 QED Bladder Pump _____
 Other: _____

Sampling Equipment:

Disposable Bailer _____
 Pressure Bailer _____
 Metal Filters _____
 Peristaltic Pump _____
 QED Bladder Pump _____
 Other: _____

Time Started:	_____ (2400 hrs)
Time Completed:	_____ (2400 hrs)
Depth to Product:	_____ ft
Depth to Water:	_____ ft
Hydrocarbon Thickness:	_____ ft
Visual Confirmation/Description:	_____
Skimmer / Absorbant Sock (circle one)	_____
Amt Removed from Skimmer:	_____ ltr
Amt Removed from Well:	_____ ltr
Water Removed:	_____ ltr

Start Time (purge): _____

Weather Conditions: _____

Sample Time/Date: _____ / _____

Water Color: _____ Odor: **Y / N** _____

Approx. Flow Rate: _____ gpm.

Sediment Description: _____

Did well de-water? _____ If yes, Time: _____ Volume: _____ gal. DTW @ Sampling: _____

Time (2400 hr.)	Volume (gal.)	pH	Conductivity (µS / mS µmhos/cm)	Temperature (C / F)	D.O. (mg/L)	ORP (mV)	TURBIDITY
_____	_____	_____	_____	_____	PRE: _____	PRE: _____	PRE: _____
_____	_____	_____	_____	_____	POST: _____	POST: _____	POST: _____

LABORATORY INFORMATION

SAMPLE ID	(#) CONTAINER	REFRIG.	PRESERV. TYPE	LABORATORY	ANALYSES
	x voa/vial	YES	HCL	BC LABS	TPPH(8260)/BTEX+MTBE(8260)

COMMENTS: unable to access, parked over, unable to locate owner.

Add/Replaced Gasket: _____ Add/Replaced Bolt: _____ Add/Replaced Lock: _____ Add/Replaced Plug: _____



GETTLER-RYAN INC.

WELL MONITORING/SAMPLING FIELD DATA SHEET

Client/Facility#: Chevron #351646 / 0752
 Site Address: 800 Harrison Street
 City: Oakland, CA

Job Number: 17155647
 Event Date: 2-17-17 (inclusive)
 Sampler: ML

Well ID: A-MU-5
 Well Diameter: 11 1/4 in.
 Total Depth: 28.17 ft.
 Depth to Water: 12.53 ft.

Date Monitored: 2-17-17

Volume	3/4"= 0.02	1"= 0.04	2"= 0.17	3"= 0.38
Factor (VF)	4"= 0.66	5"= 1.02	6"= 1.50	12"= 5.80

Check if water column is less than 0.50 ft.

15.64 xVF .17 = 2.6 x3 case volume = Estimated Purge Volume: 7.8 gal.

Depth to Water w/ 80% Recharge [(Height of Water Column x 0.20) + DTW]: 18.76

Purge Equipment:

Disposable Bailer X
 Stainless Steel Bailer _____
 Stack Pump _____
 Peristaltic Pump _____
 QED Bladder Pump _____
 Other: _____

Sampling Equipment:

Disposable Bailer X
 Pressure Bailer _____
 Metal Filters _____
 Peristaltic Pump _____
 QED Bladder Pump _____
 Other: _____

Time Started:	_____ (2400 hrs)
Time Completed:	_____ (2400 hrs)
Depth to Product:	_____ ft
Depth to Water:	_____ ft
Hydrocarbon Thickness:	_____ ft
Visual Confirmation/Description:	_____
Skimmer / Absorbant Sock (circle one)	_____
Amt Removed from Skimmer:	_____ ltr
Amt Removed from Well:	_____ ltr
Water Removed:	_____ ltr

Start Time (purge): 0505 Weather Conditions: Rain
 Sample Time/Date: 0540 / 2-17-17 Water Color: Cloudy Odor: Y10
 Approx. Flow Rate: - gpm. Sediment Description: light
 Did well de-water? NO If yes, Time: _____ Volume: _____ gal. DTW @ Sampling: 13.69

Time (2400 hr.)	Volume (gal.)	pH	Conductivity (µmhos/cm)	Temperature (°F)	D.O. (mg/L)	ORP (mV)	TURBIDITY
<u>0513</u>	<u>2.5</u>	<u>7.07</u>	<u>482</u>	<u>16.8</u>	PRE: <u>1.8</u>	PRE: <u>-76</u>	PRE: <u>160</u>
<u>0521</u>	<u>5</u>	<u>7.12</u>	<u>492</u>	<u>17.1</u>			
<u>0530</u>	<u>8</u>	<u>7.15</u>	<u>497</u>	<u>17.4</u>	POST: <u>1.2</u>	POST: <u>-81</u>	POST: <u>196</u>

LABORATORY INFORMATION

SAMPLE ID	(#) CONTAINER	REFRIG.	PRESERV. TYPE	LABORATORY	ANALYSES
<u>A-MU-5</u>	<u>3</u> x vov vial	YES	HCL	BC LABS	TPPH(8260)/BTEX+MTBE(8260)

COMMENTS:

Add/Replaced Gasket: _____ Add/Replaced Bolt: _____ Add/Replaced Lock: _____ Add/Replaced Plug: _____



GETTLER - RYAN INC.

WELL MONITORING/SAMPLING FIELD DATA SHEET

Client/Facility#: Chevron #351646 / 0752 Job Number: 17155647
 Site Address: 800 Harrison Street Event Date: 2-17-17 (inclusive)
 City: Oakland, CA Sampler: m

Well ID: A-MW-6 Date Monitored: _____
 Well Diameter: 1 1/4" / 4 1/6 in.
 Total Depth: 25.93 ft.
 Depth to Water: _____ ft. Check if water column is less than 0.50 ft.
 _____ xVF _____ = _____ x3 case volume = Estimated Purge Volume: _____ gal.
 Depth to Water w/ 80% Recharge [(Height of Water Column x 0.20) + DTW]: _____

Volume	3/4"= 0.02	1"= 0.04	2"= 0.17	3"= 0.38
Factor (VF)	4"= 0.66	5"= 1.02	6"= 1.50	12"= 5.80

Purge Equipment:

Disposable Bailer _____
 Stainless Steel Bailer _____
 Stack Pump _____
 Peristaltic Pump _____
 QED Bladder Pump _____
 Other: _____

Sampling Equipment:

Disposable Bailer _____
 Pressure Bailer _____
 Metal Filters _____
 Peristaltic Pump _____
 QED Bladder Pump _____
 Other: _____

Time Started: _____ (2400 hrs)
Time Completed: _____ (2400 hrs)
Depth to Product: _____ ft
Depth to Water: _____ ft
Hydrocarbon Thickness: _____ ft
Visual Confirmation/Description: _____
Skimmer / Absorbant Sock (circle one)
Amt Removed from Skimmer: _____ ltr
Amt Removed from Well: _____ ltr
Water Removed: _____ ltr

Start Time (purge): _____ Weather Conditions: _____
 Sample Time/Date: 1 Water Color: _____ Odor: Y / N
 Approx. Flow Rate: _____ gpm. Sediment Description: _____
 Did well de-water? _____ If yes Time: _____ Volume: _____ gal. DTW @ Sampling: _____

Time (2400 hr.)	Volume (gal.)	pH	Conductivity (µS / mS µmhos/cm)	Temperature (C / F)	D.O. (mg/L)	ORP (mV)	TURBIDITY
_____	_____	_____	_____	_____	PRE: _____	PRE: _____	PRE: _____
_____	_____	_____	_____	_____	_____	_____	_____
_____	_____	_____	_____	_____	POST: _____	POST: _____	POST: _____

LABORATORY INFORMATION

SAMPLE ID	(#) CONTAINER	REFRIG.	PRESERV. TYPE	LABORATORY	ANALYSES
	x voa vial	YES	HCL	BC LABS	TPPH(8260)/BTEX+MTBE(8260)

COMMENTS: UTL - PAVED OVER

Add/Replaced Gasket: _____ Add/Replaced Bolt: _____ Add/Replaced Lock: _____ Add/Replaced Plug: _____



GETTLER-RYAN INC.

WELL MONITORING/SAMPLING FIELD DATA SHEET

Client/Facility#: Chevron #351646 / 0752
 Site Address: 800 Harrison Street
 City: Oakland, CA

Job Number: 17155647
 Event Date: 2-17-17 (inclusive)
 Sampler: ML

Well ID: A-MW-7
 Well Diameter: 1 1/2" 4/6 in.
 Total Depth: 27.62 ft.
 Depth to Water: 14.24 ft.

Date Monitored: 2-17-17

Volume	3/4"= 0.02	1"= 0.04	2"= 0.17	3"= 0.38
Factor (VF)	4"= 0.66	5"= 1.02	6"= 1.50	12"= 5.80

Check if water column is less than 0.50 ft.
 $13.38 \times VF .17 = 2.2$ x3 case volume = Estimated Purge Volume: 6.6 gal.
 Depth to Water w/ 80% Recharge [(Height of Water Column x 0.20) + DTW]: 16.91

Purge Equipment:
 Disposable Bailer X
 Stainless Steel Bailer _____
 Stack Pump _____
 Peristaltic Pump _____
 QED Bladder Pump _____
 Other: _____

Sampling Equipment:
 Disposable Bailer X
 Pressure Bailer _____
 Metal Filters _____
 Peristaltic Pump _____
 QED Bladder Pump _____
 Other: _____

Time Started: _____ (2400 hrs)
 Time Completed: _____ (2400 hrs)
 Depth to Product: _____ ft
 Depth to Water: _____ ft
 Hydrocarbon Thickness: _____ ft
 Visual Confirmation/Description: _____
 Skimmer / Absorbant Sock (circle one)
 Amt Removed from Skimmer: _____ ltr
 Amt Removed from Well: _____ ltr
 Water Removed: _____ ltr

Start Time (purge): 0600 Weather Conditions: Rain
 Sample Time/Date: 0630 / 2-17-17 Water Color: Clear Odor: Y10
 Approx. Flow Rate: _____ gpm. Sediment Description: None
 Did well de-water? No If yes, Time: _____ Volume: _____ gal. DTW @ Sampling: 15.16

Time (2400 hr.)	Volume (gal.)	pH	Conductivity (µS / mS µmhos/cm)	Temperature (°F)	D.O. (mg/L)	ORP (mV)	TURBIDITY
<u>0607</u>	<u>2.5</u>	<u>7.26</u>	<u>360</u>	<u>16.8</u>	PRE: <u>1.5</u>	PRE: <u>-41</u>	PRE: <u>170</u>
<u>0615</u>	<u>8</u>	<u>7.31</u>	<u>370</u>	<u>17.1</u>			
<u>0622</u>	<u>7</u>	<u>7.30</u>	<u>372</u>	<u>17.1</u>	POST: <u>1.6</u>	POST: <u>-26</u>	POST: <u>192</u>

LABORATORY INFORMATION

SAMPLE ID	(#) CONTAINER	REFRIG.	PRESERV. TYPE	LABORATORY	ANALYSES
<u>A-MW-7</u>	<u>3</u> x voa vial	YES	HCL	BC LABS	TPPH(8260)/BTEX+MTBE(8260)

COMMENTS: _____

Add/Replaced Gasket: _____ Add/Replaced Bolt: _____ Add/Replaced Lock: _____ Add/Replaced Plug: _____



GETTLER - RYAN INC.

WELL MONITORING/SAMPLING FIELD DATA SHEET

Client/Facility#: Chevron #351646 / 0752
 Site Address: 800 Harrison Street
 City: Oakland, CA

Job Number: 17155647
 Event Date: 2-17-17 (inclusive)
 Sampler: AW

Well ID: SP-3
 Well Diameter: 1 1/2 / 4 / 6 in.
 Total Depth: _____ ft.
 Depth to Water: _____ ft.

Date Monitored: 2-17-17

Volume	3/4"= 0.02	1"= 0.04	2"= 0.17	3"= 0.38
Factor (VF)	4"= 0.66	5"= 1.02	6"= 1.50	12"= 5.80

Check if water column is less than 0.50 ft.

_____ xVF _____ = _____ x3 case volume = Estimated Purge Volume: _____ gal.

Depth to Water w/ 80% Recharge [(Height of Water Column x 0.20) + DTW]: _____

Purge Equipment:

Disposable Bailer _____
 Stainless Steel Bailer _____
 Stack Pump _____
 Peristaltic Pump _____
 QED Bladder Pump _____
 Other: _____

Sampling Equipment:

Disposable Bailer _____
 Pressure Bailer _____
 Metal Filters _____
 Peristaltic Pump _____
 QED Bladder Pump _____
 Other: _____

Time Started: _____ (2400 hrs)
Time Completed: _____ (2400 hrs)
Depth to Product: _____ ft
Depth to Water: _____ ft
Hydrocarbon Thickness: _____ ft
Visual Confirmation/Description: _____
Skimmer / Absorbant Sock (circle one)
Amt Removed from Skimmer: _____ ltr
Amt Removed from Well: _____ ltr
Water Removed: _____ ltr

Start Time (purge): _____
 Sample Time/Date: _____ / _____
 Approx. Flow Rate: _____ gpm.
 Did well de-water? _____ If yes, Time: _____

Weather Conditions: _____
 Water Color: _____ Odor: Y / N
 Sediment Description: _____
 Volume: _____ gal. DTW @ Sampling: _____

Time (2400 hr.)	Volume (gal.)	pH	Conductivity (µS / mS µmhos/cm)	Temperature (C / F)	D.O. (mg/L)	ORP (mV)	TURBIDITY
_____	_____	_____	_____	_____	PRE: _____	PRE: _____	PRE: _____
_____	_____	_____	_____	_____	POST: _____	POST: _____	POST: _____

LABORATORY INFORMATION

SAMPLE ID	(#) CONTAINER	REFRIG.	PRESERV. TYPE	LABORATORY	ANALYSES
	x voa vial	YES	HCL	BC LABS	TPPH(8260)/BTEX+MTBE(8260)

COMMENTS: Unable to locate - Panel over.

Add/Replaced Gasket: _____ Add/Replaced Bolt: _____ Add/Replaced Lock: _____ Add/Replaced Plug: _____



GETTLER - RYAN INC.

WELL MONITORING/SAMPLING FIELD DATA SHEET

Client/Facility#: Chevron #351646 / 0752
 Site Address: 800 Harrison Street
 City: Oakland, CA

Job Number: 17155647
 Event Date: 2-17-17 (inclusive)
 Sampler: AW

Well ID: SP-4
 Well Diameter: 1 1/2 / 4 / 6 in.
 Total Depth: _____ ft.
 Depth to Water: _____ ft.

Date Monitored: 2-17-17

Volume	3/4"= 0.02	1"= 0.04	2"= 0.17	3"= 0.38
Factor (VF)	4"= 0.66	5"= 1.02	6"= 1.50	12"= 5.80

Check if water column is less than 0.50 ft.

xVF _____ = _____ x3 case volume = Estimated Purge Volume: _____ gal.

Depth to Water w/ 80% Recharge [(Height of Water Column x 0.20) + DTW]: _____

Purge Equipment:

Disposable Bailer _____
 Stainless Steel Bailer _____
 Stack Pump _____
 Peristaltic Pump _____
 QED Bladder Pump _____
 Other: _____

Sampling Equipment:

Disposable Bailer _____
 Pressure Bailer _____
 Metal Filters _____
 Peristaltic Pump _____
 QED Bladder Pump _____
 Other: _____

Time Started:	_____ (2400 hrs)
Time Completed:	_____ (2400 hrs)
Depth to Product:	_____ ft
Depth to Water:	_____ ft
Hydrocarbon Thickness:	_____ ft
Visual Confirmation/Description:	_____
Skimmer / Absorbant Sock (circle one)	
Amt Removed from Skimmer:	_____ ltr
Amt Removed from Well:	_____ ltr
Water Removed:	_____ ltr

Start Time (purge): _____
 Sample Time/Date: _____ / _____
 Approx. Flow Rate: _____ gpm.
 Did well de-water? _____ If yes, Time: _____

Weather Conditions: _____
 Water Color: _____ Odor: Y / N
 Sediment Description: _____
 Volume: _____ gal. DTW @ Sampling: _____

Time (2400 hr.)	Volume (gal.)	pH	Conductivity (µS / mS µmhos/cm)	Temperature (C / F)	D.O. (mg/L)	ORP (mV)	TURBIDITY
_____	_____	_____	_____	_____	PRE: _____	PRE: _____	PRE: _____
_____	_____	_____	_____	_____	POST: _____	POST: _____	POST: _____

LABORATORY INFORMATION

SAMPLE ID	(#) CONTAINER	REFRIG.	PRESERV. TYPE	LABORATORY	ANALYSES
	x voa vial	YES	HCL	BC LABS	TPPH(8260)/BTEX+MTBE(8260)

COMMENTS: Unable to locate - paved over.

Add/Replaced Gasket: _____ Add/Replaced Bolt: _____ Add/Replaced Lock: _____ Add/Replaced Plug: _____



GETTLER - RYAN INC.

WELL MONITORING/SAMPLING FIELD DATA SHEET

Client/Facility#: Chevron #351646 / 0752
 Site Address: 800 Harrison Street
 City: Oakland, CA

Job Number: 17155647
 Event Date: 2-17-17 (inclusive)
 Sampler: AV

Well ID: SP-5
 Well Diameter: 1 1/2 / 4 / 6 in.
 Total Depth: _____ ft.
 Depth to Water: _____ ft.

Date Monitored: 2-17-17

Volume	3/4"= 0.02	1"= 0.04	2"= 0.17	3"= 0.38
Factor (VF)	4"= 0.66	5"= 1.02	6"= 1.50	12"= 5.80

Check if water column is less than 0.50 ft.

xVF _____ = _____ x3 case volume = Estimated Purge Volume: _____ gal.

Depth to Water w/ 80% Recharge [(Height of Water Column x 0.20) + DTW]: _____

Purge Equipment:

Disposable Bailer _____
 Stainless Steel Bailer _____
 Stack Pump _____
 Peristaltic Pump _____
 QED Bladder Pump _____
 Other: _____

Sampling Equipment:

Disposable Bailer _____
 Pressure Bailer _____
 Metal Filters _____
 Peristaltic Pump _____
 QED Bladder Pump _____
 Other: _____

Time Started: _____ (2400 hrs)
 Time Completed: _____ (2400 hrs)
 Depth to Product: _____ ft
 Depth to Water: _____ ft
 Hydrocarbon Thickness: _____ ft
 Visual Confirmation/Description: _____
 Skimmer / Absorbant Sock (circle one)
 Amt Removed from Skimmer: _____ ltr
 Amt Removed from Well: _____ ltr
 Water Removed: _____ ltr

Start Time (purge): _____ Weather Conditions: _____
 Sample Time/Date: _____ / _____ Water Color: _____ Odor: Y / N _____
 Approx. Flow Rate: _____ gpm. Sediment Description: _____
 Did well de-water? _____ If yes, Time: _____ Volume: _____ gal. DTW @ Sampling: _____

Time (2400 hr.)	Volume (gal.)	pH	Conductivity (µS / mS µmhos/cm)	Temperature (C / F)	D.O. (mg/L)	ORP (mV)	TURBIDITY
_____	_____	_____	_____	_____	PRE: _____	PRE: _____	PRE: _____
_____	_____	_____	_____	_____	POST: _____	POST: _____	POST: _____

LABORATORY INFORMATION

SAMPLE ID	(#) CONTAINER	REFRIG.	PRESERV. TYPE	LABORATORY	ANALYSES
	x voa vial	YES	HCL	BC LABS	TPPH(8260)/BTEX+MTBE(8260)

COMMENTS: Unable to locate - paved over.

Add/Replaced Gasket: _____ Add/Replaced Bolt: _____ Add/Replaced Lock: _____ Add/Replaced Plug: _____



GETTLER-RYAN INC.

WELL MONITORING/SAMPLING FIELD DATA SHEET

Client/Facility#: Chevron #351646 / 0752
 Site Address: 800 Harrison Street
 City: Oakland, CA

Job Number: 17155647
 Event Date: 2-17-17 (inclusive)
 Sampler: ML

Well ID: S-MW-1
 Well Diameter: 1 1/2 / 4 / 6 in.
 Total Depth: 28.04 ft.
 Depth to Water: 15.98 ft.

Date Monitored: 2-17-17

Volume	3/4"= 0.02	1"= 0.04	2"= 0.17	3"= 0.38
Factor (VF)	4"= 0.66	5"= 1.02	6"= 1.50	12"= 5.80

Check if water column is less than 0.50 ft.

12.56 xVF .17 = 2.1 x3 case volume = Estimated Purge Volume: 6.3 gal.

Depth to Water w/ 80% Recharge [(Height of Water Column x 0.20) + DTW]: 17.99

Purge Equipment:

Disposable Bailer X
 Stainless Steel Bailer _____
 Stack Pump _____
 Peristaltic Pump _____
 QED Bladder Pump _____
 Other: _____

Sampling Equipment:

Disposable Bailer X
 Pressure Bailer _____
 Metal Filters _____
 Peristaltic Pump _____
 QED Bladder Pump _____
 Other: _____

Time Started: _____ (2400 hrs)
Time Completed: _____ (2400 hrs)
Depth to Product: _____ ft
Depth to Water: _____ ft
Hydrocarbon Thickness: _____ ft
Visual Confirmation/Description: _____
Skimmer / Absorbant Sock (circle one)
Amt Removed from Skimmer: _____ ltr
Amt Removed from Well: _____ ltr
Water Removed: _____ ltr

Start Time (purge): 0810 Weather Conditions: Rain
 Sample Time/Date: 0840 / 2-17-17 Water Color: Clear Odor: Y10
 Approx. Flow Rate: _____ gpm. Sediment Description: none
 Did well de-water? NO If yes, Time: _____ Volume: _____ gal. DTW @ Sampling: 16.12

Time (2400 hr.)	Volume (gal.)	pH	Conductivity (µS / mS µmhos/cm)	Temperature (C / F)	D.O. (mg/L)	ORP (mV)	TURBIDITY
<u>0816</u>	<u>2</u>	<u>7.30</u>	<u>163</u>	<u>17.5</u>	PRE: <u>1.3</u>	PRE: <u>42</u>	PRE: <u>72</u>
<u>0822</u>	<u>4</u>	<u>7.37</u>	<u>176</u>	<u>17.7</u>	_____	_____	_____
<u>0828</u>	<u>6.5</u>	<u>7.32</u>	<u>180</u>	<u>17.8</u>	POST: <u>1.5</u>	POST: <u>80</u>	POST: <u>82</u>

LABORATORY INFORMATION

SAMPLE ID	(#) CONTAINER	REFRIG.	PRESERV. TYPE	LABORATORY	ANALYSES
<u>S-MW-1</u>	<u>3</u> x voa vial	YES	HCL	BC LABS	TPPH(8260)/BTEX+MTBE(8260)

COMMENTS:

Add/Replaced Gasket: _____ Add/Replaced Bolt: _____ Add/Replaced Lock: _____ Add/Replaced Plug: _____



GETTLER-RYAN INC.

WELL MONITORING/SAMPLING FIELD DATA SHEET

Client/Facility#: Chevron #351646 / 0752 Job Number: 17155647
 Site Address: 800 Harrison Street Event Date: 2-17-17 (inclusive)
 City: Oakland, CA Sampler: AW

Well ID: S-mw-2 Date Monitored: 2-17-17
 Well Diameter: 1 1/2" / 4 1/6 in.
 Total Depth: 28.00 ft.
 Depth to Water: 15.95 ft. Check if water column is less than 0.50 ft.
12.05 xVF .17 = 2.04 x3 case volume = Estimated Purge Volume: 65 gal.
 Depth to Water w/ 80% Recharge [(Height of Water Column x 0.20) + DTW]: 18.36

Volume	3/4"= 0.02	1"= 0.04	2"= 0.17	3"= 0.38
Factor (VF)	4"= 0.66	5"= 1.02	6"= 1.50	12"= 5.80

Purge Equipment:
 Disposable Bailer
 Stainless Steel Bailer _____
 Stack Pump _____
 Peristaltic Pump _____
 QED Bladder Pump _____
 Other: _____

Sampling Equipment:
 Disposable Bailer
 Pressure Bailer _____
 Metal Filters _____
 Peristaltic Pump _____
 QED Bladder Pump _____
 Other: _____

Time Started: _____ (2400 hrs)
 Time Completed: _____ (2400 hrs)
 Depth to Product: _____ ft
 Depth to Water: _____ ft
 Hydrocarbon Thickness: _____ ft
 Visual Confirmation/Description: _____
 Skimmer / Absorbant Sock (circle one)
 Amt Removed from Skimmer: _____ ltr
 Amt Removed from Well: _____ ltr
 Water Removed: _____ ltr

Start Time (purge): 0615 Weather Conditions: Dark
 Sample Time/Date: 0645 / 2-17-17 Water Color: cloudy Odor: Y ON
 Approx. Flow Rate: - gpm. Sediment Description: cloudy
 Did well de-water? ✓ If yes, Time: - Volume: - gal. DTW @ Sampling: 17.81

Time (2400 hr.)	Volume (gal.)	pH	Conductivity (mS / μmhos/cm)	Temperature (°C / °F)	D.O. (mg/L)	ORP (mV)	TURBIDITY (NTU)
<u>0620</u>	<u>2.5</u>	<u>7.41</u>	<u>948</u>	<u>17.1</u>	<u>PRE: 1.4</u>	<u>PRE: 122</u>	<u>PRE: 301</u>
<u>0625</u>	<u>4.5</u>	<u>7.36</u>	<u>960</u>	<u>17.4</u>			
<u>0630</u>	<u>6.5</u>	<u>7.32</u>	<u>982</u>	<u>17.4</u>	<u>POST: 1.4</u>	<u>POST: 136</u>	<u>POST: 333</u>

LABORATORY INFORMATION

SAMPLE ID	(#) CONTAINER	REFRIG.	PRESERV. TYPE	LABORATORY	ANALYSES
<u>S-mw-2</u>	<u>3</u> x voa vial	<u>YES</u>	<u>HCL</u>	<u>BC LABS</u>	<u>TPPH(8260)/BTEX+MTBE(8260)</u>

COMMENTS: _____



GETTLER - RYAN INC.

WELL MONITORING/SAMPLING FIELD DATA SHEET

Client/Facility#: Chevron #351646 / 0752
 Site Address: 800 Harrison Street
 City: Oakland, CA

Job Number: 17155647
 Event Date: 2/17/17 (inclusive)
 Sampler: GM

Well ID: S-MW-3
 Well Diameter: 1 1/2 / 4 / 6 in.
 Total Depth: 26.83 ft.
 Depth to Water: 15.33 ft.

Date Monitored: 2/7/17

Volume	3/4"= 0.02	1"= 0.04	2"= 0.17	3"= 0.38
Factor (VF)	4"= 0.66	5"= 1.02	6"= 1.50	12"= 5.80

Check if water column is less than 0.50 ft.

11.50 xVF 0.17 = 1.95 x3 case volume = Estimated Purge Volume: 6 gal.

Depth to Water w/ 80% Recharge [(Height of Water Column x 0.20) + DTW]: 17.063

Purge Equipment:

Disposable Bailer X
 Stainless Steel Bailer _____
 Stack Pump _____
 Peristaltic Pump _____
 QED Bladder Pump _____
 Other: _____

Sampling Equipment:

Disposable Bailer X
 Pressure Bailer _____
 Metal Filters _____
 Peristaltic Pump _____
 QED Bladder Pump _____
 Other: _____

Time Started:	_____ (2400 hrs)
Time Completed:	_____ (2400 hrs)
Depth to Product:	_____ ft
Depth to Water:	_____ ft
Hydrocarbon Thickness:	<u>0</u> ft
Visual Confirmation/Description:	_____
Skimmer / Absorbant Sock (circle one)	_____
Amt Removed from Skimmer:	_____ ltr
Amt Removed from Well:	_____ ltr
Water Removed:	_____ ltr

Start Time (purge): 0650 Weather Conditions: RAIN
 Sample Time/Date: 0720 / 2/17/17 Water Color: CLEAR Odor: DIRTY SLIGHT
 Approx. Flow Rate: — gpm. Sediment Description: SL SILT
 Did well de-water? NO If yes, Time: _____ Volume: _____ gal. DTW @ Sampling: 16.69

Time (2400 hr.)	Volume (gal.)	pH	Conductivity (µS/mS / µmhos/cm)	Temperature (°C / °F)	D.O. (mg/L)	ORP (mV)	TURBIDITY (NTU)
<u>0654</u>	<u>2</u>	<u>6.54</u>	<u>546</u>	<u>11.9</u>	<u>PRE: 2.71</u>	<u>PRE: 140.1</u>	<u>PRE: 111</u>
<u>0659</u>	<u>4</u>	<u>6.51</u>	<u>543</u>	<u>11.9</u>			
<u>0704</u>	<u>6</u>	<u>6.48</u>	<u>540</u>	<u>11.9</u>	<u>POST: 3.16</u>	<u>POST: 142.1</u>	<u>POST: 142</u>

LABORATORY INFORMATION

SAMPLE ID	(#) CONTAINER	REFRIG.	PRESERV. TYPE	LABORATORY	ANALYSES
<u>S-MW-3</u>	<u>3 x vva vial</u>	<u>YES</u>	<u>HCL</u>	<u>BC LABS</u>	<u>TPPH(8260)/BTEX+MTBE(8260)</u>

COMMENTS: _____

Add/Replaced Gasket: _____ Add/Replaced Bolt: _____ Add/Replaced Lock: _____ Add/Replaced Plug: _____



GETTLER-RYAN INC.

WELL MONITORING/SAMPLING FIELD DATA SHEET

Client/Facility#: Chevron #351646 / 0752
 Site Address: 800 Harrison Street
 City: Oakland, CA

Job Number: 17155647
 Event Date: 2-17-17 (inclusive)
 Sampler: ML

Well ID: S-MW-4
 Well Diameter: 11 1/4 in.
 Total Depth: 29.40 ft.
 Depth to Water: 10.00 ft.

Date Monitored: 2-17-17

Volume	3/4"= 0.02	1"= 0.04	2"= 0.17	3"= 0.38
Factor (VF)	4"= 0.66	5"= 1.02	6"= 1.50	12"= 5.80

Check if water column is less than 0.50 ft.
 $13.40 \times VF .17 = 2.2$ x3 case volume = Estimated Purge Volume: 6.6 gal.

Depth to Water w/ 80% Recharge [(Height of Water Column x 0.20) + DTW]: 18.68

Purge Equipment:

Disposable Bailer X
 Stainless Steel Bailer _____
 Stack Pump _____
 Peristaltic Pump _____
 QED Bladder Pump _____
 Other: _____

Sampling Equipment:

Disposable Bailer X
 Pressure Bailer _____
 Metal Filters _____
 Peristaltic Pump _____
 QED Bladder Pump _____
 Other: _____

Time Started: _____ (2400 hrs)
Time Completed: _____ (2400 hrs)
Depth to Product: _____ ft
Depth to Water: _____ ft
Hydrocarbon Thickness: _____ ft
Visual Confirmation/Description: _____
Skimmer / Absorbant Sock (circle one)
Amt Removed from Skimmer: _____ ltr
Amt Removed from Well: _____ ltr
Water Removed: _____ ltr

Start Time (purge): 0720 Weather Conditions: Rain
 Sample Time/Date: 0755 / 2-17-17 Water Color: Cloudy Odor: 0 / N light
 Approx. Flow Rate: _____ gpm. Sediment Description: light
 Did well de-water? No If yes, Time: _____ Volume: _____ gal. DTW @ Sampling: 16.96

Time (2400 hr.)	Volume (gal.)	pH	Conductivity (µS / mS µmhos/cm)	Temperature (°C / F)	D.O. (mg/L)	ORP (mV)	TURBIDITY
<u>0726</u>	<u>2.5</u>	<u>6.90</u>	<u>411</u>	<u>16.6</u>	PRE: <u>1.0</u>	PRE: <u>46</u>	PRE: <u>76</u>
<u>0733</u>	<u>5</u>	<u>6.99</u>	<u>419</u>	<u>16.9</u>			
<u>0739</u>	<u>7</u>	<u>7.07</u>	<u>424</u>	<u>17.0</u>	POST: <u>1.2</u>	POST: <u>52</u>	POST: <u>81</u>

LABORATORY INFORMATION

SAMPLE ID	(#) CONTAINER	REFRIG.	PRESERV. TYPE	LABORATORY	ANALYSES
<u>S-MW-4</u>	<u>3</u> x voa vial	YES	HCL	BC LABS	TPPH(8260)/BTEX+MTBE(8260)

COMMENTS:

Add/Replaced Gasket: _____ Add/Replaced Bolt: _____ Add/Replaced Lock: _____ Add/Replaced Plug: _____



GETTLER-RYAN INC.

WELL MONITORING/SAMPLING FIELD DATA SHEET

Client/Facility#: Chevron #351646 / 0752
 Site Address: 800 Harrison Street
 City: Oakland, CA

Job Number: 17155647
 Event Date: 2/17/17 (inclusive)
 Sampler: GM

Well ID: S.Mw-5
 Well Diameter: 1(2) 4/6 in.
 Total Depth: 29.41 ft.
 Depth to Water: 15.70 ft.

Date Monitored: 2/17/17

Volume	3/4"= 0.02	1"= 0.04	2"= 0.17	3"= 0.38
Factor (VF)	4"= 0.66	5"= 1.02	6"= 1.50	12"= 5.80

Check if water column is less than 0.50 ft.
 $13.71 \times VF \ 0.17 = 2.33$ x3 case volume = Estimated Purge Volume: 6.99 gal.

Depth to Water w/ 80% Recharge [(Height of Water Column x 0.20) + DTW]: 18.44

Purge Equipment:
 Disposable Bailer _____
 Stainless Steel Bailer _____
 Stack Pump X _____
 Peristaltic Pump _____
 QED Bladder Pump _____
 Other: _____

Sampling Equipment:
 Disposable Bailer X _____
 Pressure Bailer _____
 Metal Filters _____
 Peristaltic Pump _____
 QED Bladder Pump _____
 Other: _____

Time Started: _____ (2400 hrs)
 Time Completed: _____ (2400 hrs)
 Depth to Product: _____ ft
 Depth to Water: _____ ft
 Hydrocarbon Thickness: _____ ft
 Visual Confirmation/Description: _____
 Skimmer / Absorbant Sock (circle one)
 Amt Removed from Skimmer: _____ ltr
 Amt Removed from Well: _____ ltr
 Water Removed: _____ ltr

Start Time (purge): 0855 Weather Conditions: RAIN
 Sample Time/Date: 0930 2/17/17 Water Color: CLEAR Odor: DI N STRONG
 Approx. Flow Rate: _____ gpm. Sediment Description: SL SILT
 Did well de-water? NO If yes, Time: _____ Volume: _____ gal. DTW @ Sampling: 18.11

Time (2400 hr.)	Volume (gal.)	pH	Conductivity (µS/mS / µmhos/cm)	Temperature (C/F)	D.O. (mg/L)	ORP (mV)	TURBIDITY
<u>0900</u>	<u>2.5</u>	<u>6.82</u>	<u>829</u>	<u>11.5</u>	<u>PRE: 2.14</u>	<u>PRE: -10.6</u>	<u>PRE: 120</u>
<u>0905</u>	<u>5</u>	<u>6.79</u>	<u>825</u>	<u>11.4</u>			
<u>0910</u>	<u>7</u>	<u>6.77</u>	<u>821</u>	<u>11.1</u>	<u>POST: 2.46</u>	<u>POST: -13.9</u>	<u>POST: 142</u>

LABORATORY INFORMATION

SAMPLE ID	(#) CONTAINER	REFRIG.	PRESERV. TYPE	LABORATORY	ANALYSES
<u>S.Mw-5</u>	<u>3 x vial</u>	<u>YES</u>	<u>HCL</u>	<u>BC LABS</u>	<u>TPPH(8260)/BTEX+MTBE(8260)</u>

COMMENTS: _____

Add/Replaced Gasket: _____ Add/Replaced Bolt: _____ Add/Replaced Lock: _____ Add/Replaced Plug: _____



GETTLER-RYAN INC.

WELL MONITORING/SAMPLING FIELD DATA SHEET

Client/Facility#: Chevron #351646 / 0752
 Site Address: 800 Harrison Street
 City: Oakland, CA

Job Number: 17155647
 Event Date: 2/17/17 (inclusive)
 Sampler: GM

Well ID: S-MW-6
 Well Diameter: 1 1/2 (2) 4/6 in.
 Total Depth: 49.26 ft.
 Depth to Water: 23.77 ft.
25.49 xVF 0.17 = 4.33

Date Monitored: 2/17/17

Volume	3/4"= 0.02	1"= 0.04	2"= 0.17	3"= 0.38
Factor (VF)	4"= 0.66	5"= 1.02	6"= 1.50	12"= 5.80

Check if water column is less than 0.50 ft.
 x3 case volume = Estimated Purge Volume: 13 gal.

Depth to Water w/ 80% Recharge [(Height of Water Column x 0.20) + DTW]: 28.86

Purge Equipment:
 Disposable Bailer _____
 Stainless Steel Bailer _____
 Stack Pump X _____
 Peristaltic Pump _____
 QED Bladder Pump _____
 Other: _____

Sampling Equipment:
 Disposable Bailer X _____
 Pressure Bailer _____
 Metal Filters _____
 Peristaltic Pump _____
 QED Bladder Pump _____
 Other: _____

Time Started: _____ (2400 hrs)
 Time Completed: _____ (2400 hrs)
 Depth to Product: _____ ft
 Depth to Water: _____ ft
 Hydrocarbon Thickness: 8 ft
 Visual Confirmation/Description: _____
 Skimmer / Absorbant Sock (circle one)
 Amt Removed from Skimmer: _____ ltr
 Amt Removed from Well: _____ ltr
 Water Removed: _____ ltr

Start Time (purge): 0815 Weather Conditions: RAIN
 Sample Time/Date: 0840 / 2/17/17 Water Color: CLEAR Odor: Y/N SLIGHT
 Approx. Flow Rate: 1 gpm. Sediment Description: NONE
 Did well de-water? NO If yes, Time: _____ Volume: _____ gal. DTW @ Sampling: 26.92

Time (2400 hr.)	Volume (gal.)	pH	Conductivity (uS/mS / umhos/cm)	Temperature (C / F)	D.O. (mg/L)	ORP (mV)	TURBIDITY
<u>0820</u>	<u>5</u>	<u>7.96</u>	<u>314</u>	<u>13.1</u>	<u>PRE: 2.72</u>	<u>PRE: -39.6</u>	<u>PRE: 104</u>
<u>0824</u>	<u>9</u>	<u>7.92</u>	<u>312</u>	<u>13.0</u>			
<u>0828</u>	<u>13</u>	<u>8.03</u>	<u>310</u>	<u>13.0</u>			
					<u>POST: 3.07</u>	<u>POST: -43.9</u>	<u>POST: 121</u>

LABORATORY INFORMATION

SAMPLE ID	(#) CONTAINER	REFRIG.	PRESERV. TYPE	LABORATORY	ANALYSES
<u>S-MW-6</u>	<u>3 x voa vial</u>	<u>YES</u>	<u>HCL</u>	<u>BC LABS</u>	<u>TPPH(8260)/BTEX+MTBE(8260)</u>

COMMENTS: _____

Add/Replaced Gasket: _____ Add/Replaced Bolt: _____ Add/Replaced Lock: _____ Add/Replaced Plug: _____



GETTLER-RYAN INC.

WELL MONITORING/SAMPLING FIELD DATA SHEET

Client/Facility#: Chevron #351646 / 0752
 Site Address: 800 Harrison Street
 City: Oakland, CA

Job Number: 17155647
 Event Date: 2-17-17 (inclusive)
 Sampler: ML

Well ID: S-EW-1
 Well Diameter: 1 1/2 / 4 / 6 in.
 Total Depth: 28.65 ft.
 Depth to Water: 15.38 ft.

Date Monitored: 2-17-17

Volume	3/4"= 0.02	1"= 0.04	2"= 0.17	3"= 0.38
Factor (VF)	4"= 0.66	5"= 1.02	6"= 1.50	12"= 5.80

Check if water column is less than 0.50 ft.

Depth to Water 13.27 xVF 1.5 = 19.9 x3 case volume = Estimated Purge Volume: 59.7 gal.

Depth to Water w/ 80% Recharge [(Height of Water Column x 0.20) + DTW]: 18.03

Purge Equipment:

Disposable Bailer _____
 Stainless Steel Bailer _____
 Stack Pump X _____
 Peristaltic Pump _____
 QED Bladder Pump _____
 Other: _____

Sampling Equipment:

Disposable Bailer _____
 Pressure Bailer _____
 Metal Filters _____
 Peristaltic Pump _____
 QED Bladder Pump _____
 Other: _____

Time Started: _____ (2400 hrs)
 Time Completed: _____ (2400 hrs)
 Depth to Product: _____ ft
 Depth to Water: _____ ft
 Hydrocarbon Thickness: _____ ft
 Visual Confirmation/Description: _____
 Skimmer / Absorbant Sock (circle one)
 Amt Removed from Skimmer: _____ ltr
 Amt Removed from Well: _____ ltr
 Water Removed: _____ ltr

Start Time (purge): 0650 Weather Conditions: Rain
 Sample Time/Date: 0855 / 2-17-17 Water Color: Clear Odor: 0 / N light
 Approx. Flow Rate: 2 gpm. Sediment Description: none
 Did well de-water? Yes If yes, Time: 0704 Volume: 28 gal. DTW @ Sampling: 17.21

Time (2400 hr.)	Volume (gal.)	pH	Conductivity (µS / mS µmhos/cm)	Temperature (°F)	D.O. (mg/L)	ORP (mV)	TURBIDITY
<u>0700</u>	<u>20</u>	<u>7.02</u>	<u>381</u>	<u>17.0</u>	<u>PRE: 1.6</u>	<u>PRE: 76</u>	<u>PRE: 76</u>
_____	_____	_____	_____	_____	_____	_____	_____
_____	_____	_____	_____	_____	<u>POST: 1.4</u>	<u>POST: 82</u>	<u>POST: 92</u>

LABORATORY INFORMATION

SAMPLE ID	(#) CONTAINER	REFRIG.	PRESERV. TYPE	LABORATORY	ANALYSES
<u>SEW-1</u>	<u>3</u> x voa vial	<u>YES</u>	<u>HCL</u>	<u>BC LABS</u>	<u>TPPH(8260)/BTEX+MTBE(8260)</u>
_____	_____	_____	_____	_____	_____
_____	_____	_____	_____	_____	_____
_____	_____	_____	_____	_____	_____
_____	_____	_____	_____	_____	_____
_____	_____	_____	_____	_____	_____

COMMENTS: _____

Add/Replaced Gasket: _____ Add/Replaced Bolt: _____ Add/Replaced Lock: _____ Add/Replaced Plug: _____



GETTLER-RYAN INC.

WELL MONITORING/SAMPLING FIELD DATA SHEET

Client/Facility#: Chevron #351646 / 0752 Job Number: 17155647
 Site Address: 800 Harrison Street Event Date: 2-17-17 (inclusive)
 City: Oakland, CA Sampler: AW

Well ID: MPE-1 Date Monitored: 2-17-17
 Well Diameter: 1 1/2 / 1 5/8 in.
 Total Depth: 32.10 ft.
 Depth to Water: 16.58 ft. Check if water column is less than 0.50 ft.
16.52 xVF .66 = 10.90 x3 case volume = Estimated Purge Volume: 330 gal.
 Depth to Water w/ 80% Recharge [(Height of Water Column x 0.20) + DTW]: 18.88

Volume	3/4"= 0.02	1"= 0.04	2"= 0.17	3"= 0.38
Factor (VF)	4"= 0.66	5"= 1.02	6"= 1.50	12"= 5.80

Purge Equipment:
 Disposable Bailer _____
 Stainless Steel Bailer _____
 Stack Pump _____
 Peristaltic Pump _____
 QED Bladder Pump _____
 Other: _____

Sampling Equipment:
 Disposable Bailer _____
 Pressure Bailer _____
 Metal Filters _____
 Peristaltic Pump _____
 QED Bladder Pump _____
 Other: _____

Time Started: _____ (2400 hrs)
 Time Completed: _____ (2400 hrs)
 Depth to Product: _____ ft
 Depth to Water: _____ ft
 Hydrocarbon Thickness: _____ ft
 Visual Confirmation/Description: _____
 Skimmer / Absorbant Sock (circle one)
 Amt Removed from Skimmer: _____ ltr
 Amt Removed from Well: _____ ltr
 Water Removed: _____ ltr

Start Time (purge): 0530 Weather Conditions: Dark
 Sample Time/Date: 0600 / 2-17-17 Water Color: Cloudy Odor: Y / 10
 Approx. Flow Rate: 2.0 gpm. Sediment Description: Cloudy
 Did well de-water? N If yes, Time: _____ Volume: _____ gal. DTW @ Sampling: 18.31

Time (2400 hr.)	Volume (gal.)	pH	Conductivity (µS / mS umhos/cm)	Temperature (°C / F)	D.O. (mg/L)	ORP (mV)	TURBIDITY NTU
<u>0536</u>	<u>11.0</u>	<u>7.39</u>	<u>1234</u>	<u>16.8</u>	<u>PRE: 1.1</u>	<u>PRE: 90</u>	<u>PRE: 233</u>
<u>0542</u>	<u>22.0</u>	<u>7.45</u>	<u>1266</u>	<u>16.9</u>			
<u>0549</u>	<u>33.0</u>	<u>7.48</u>	<u>1280</u>	<u>17.1</u>	<u>POST: 1.2</u>	<u>POST: 104</u>	<u>POST: 249</u>

LABORATORY INFORMATION

SAMPLE ID	(#) CONTAINER	REFRIG.	PRESERV. TYPE	LABORATORY	ANALYSES
<u>MPE-1</u>	<u>3</u> x voa vial	<u>YES</u>	<u>HCL</u>	<u>BC LABS</u>	<u>TPPH(8260)/BTEX+MTBE(8260)</u>

COMMENTS: _____

Add/Replaced Gasket: _____ Add/Replaced Bolt: _____ Add/Replaced Lock: _____ Add/Replaced Plug: _____



GETTLER-RYAN INC.

WELL MONITORING/SAMPLING FIELD DATA SHEET

Client/Facility#: Chevron #351646 / 0752
 Site Address: 800 Harrison Street
 City: Oakland, CA

Job Number: 17155647
 Event Date: 2/17/17 (inclusive)
 Sampler: GM

Well ID: MP-1
 Well Diameter: 1 2 1/4 / 6 in.
 Total Depth: 28.95 ft.
 Depth to Water: 15.47 ft.
13.48 xVF 0.04 = 0.53

Date Monitored: 2/17/17

Volume	3/4"= 0.02	1"= 0.04	2"= 0.17	3"= 0.38
Factor (VF)	4"= 0.66	5"= 1.02	6"= 1.50	12"= 5.80

Check if water column is less than 0.50 ft.
 x3 case volume = Estimated Purge Volume: 2 gal.

Depth to Water w/ 80% Recharge [(Height of Water Column x 0.20) + DTW]: 13.16

Purge Equipment:
 Disposable Bailer X
 Stainless Steel Bailer _____
 Stack Pump _____
 Peristaltic Pump _____
 QED Bladder Pump _____
 Other: _____

Sampling Equipment:
 Disposable Bailer X
 Pressure Bailer _____
 Metal Filters _____
 Peristaltic Pump _____
 QED Bladder Pump _____
 Other: _____

Time Started: _____ (2400 hrs)
 Time Completed: _____ (2400 hrs)
 Depth to Product: _____ ft
 Depth to Water: _____ ft
 Hydrocarbon Thickness: Ø ft
 Visual Confirmation/Description: _____
 Skimmer / Absorbant Sock (circle one)
 Amt Removed from Skimmer: _____ ltr
 Amt Removed from Well: _____ ltr
 Water Removed: _____ ltr

Start Time (purge): 0730 Weather Conditions: RAIN
 Sample Time/Date: 0805 / 2/17/17 Water Color: Yellow Odor: Ø / N SLIGHT
 Approx. Flow Rate: _____ gpm. Sediment Description: SL SILT
 Did well de-water? NO If yes, Time: _____ Volume: _____ gal. DTW @ Sampling: 17.11

Time (2400 hr.)	Volume (gal.)	pH	Conductivity (µS/mS / µmhos/cm)	Temperature (°C / °F)	D.O. (mg/L)	ORP (mV)	TURBIDITY NTU
<u>0734</u>	<u>.75</u>	<u>6.57</u>	<u>414</u>	<u>11.9</u>	<u>PRE: 3.14</u>	<u>PRE: 180.3</u>	<u>PRE: 314</u>
<u>0740</u>	<u>1.5</u>	<u>6.52</u>	<u>410</u>	<u>11.5</u>			
<u>0745</u>	<u>2</u>	<u>6.50</u>	<u>392</u>	<u>11.4</u>	<u>POST: 3.79</u>	<u>POST: 194.1</u>	<u>POST: 364</u>

LABORATORY INFORMATION

SAMPLE ID	(#) CONTAINER	REFRIG.	PRESERV. TYPE	LABORATORY	ANALYSES
<u>MP-1</u>	<u>3 x vva vial</u>	<u>YES</u>	<u>HCL</u>	<u>BC LABS</u>	<u>TPPH(8260)/BTEX+MTBE(8260)</u>

COMMENTS: _____

Add/Replaced Gasket: _____ Add/Replaced Bolt: _____ Add/Replaced Lock: _____ Add/Replaced Plug: _____

CHAIN OF CUSTODY FORM

Union Oil Company of California ■ 6101 Bollinger Canyon Road ■ San Ramon, CA 94583

COC 1 of 2

Union Oil Site ID: <u>0752</u>				Union Oil Consultant: <u>ARCADIS</u>		ANALYSES REQUIRED																
Site Global ID: <u>TC600101486</u>				Consultant Contact: <u>TAMERA ROGERS</u>		TPH - Diesel by EPA 8015	TPH - G by GC/MS	BTX/MTBE by EPA 8260B	Ethanol by EPA 8260B	EPA 8260B Full List with OXYS	TPPH (8260B)	Turnaround Time (TAT):				Special Instructions						
Site Address: <u>500 HARRISON ST OAKLAND CA</u>				Consultant Phone No.: <u>415-747-8013</u>								Standard <input checked="" type="checkbox"/> 24 Hours <input type="checkbox"/>										
Union Oil PM: <u>JAMES KIERNAN</u>				Sampling Company: <u>APX</u>								48 Hours <input type="checkbox"/> 72 Hours <input type="checkbox"/>										
Union Oil PM Phone No.: <u>925-842-3220</u>				Sampled By (PRINT): <u>APX</u>																		
Charge Code: <u>NWRTB-0 351646-0-LAB</u>				Sampler Signature: _____																		
This is a LEGAL document. ALL fields must be filled out CORRECTLY and COMPLETELY.				BC Laboratories, Inc.																		
				Project Manager: Molly Meyers 4100 Atlas Court, Bakersfield, CA 93308 Phone No. 661-327-4911																		
SAMPLE ID				Sample Time	# of Containers											Notes / Comments						
Field Point Name	Matrix	Depth	Date (yyymmdd)																			
<u>QA</u>	<u>W-S-A</u>		<u>170217</u>	<u>—</u>	<u>2</u>																	
<u>mw-1</u>	<u>W-S-A</u>			<u>0648</u>	<u>3</u>																	
<u>mw-2</u>	<u>W-S-A</u>			<u>0610</u>																		
<u>mw-3</u>	<u>W-S-A</u>			<u>0920</u>																		
<u>mw-4</u>	<u>W-S-A</u>			<u>0802</u>																		
<u>mw-5</u>	<u>W-S-A</u>			<u>0724</u>																		
<u>mw-6</u>	<u>W-S-A</u>			<u>0843</u>																		
<u>mw-7</u>	<u>W-S-A</u>			<u>0635</u>																		
<u>mw-8</u>	<u>W-S-A</u>			<u>0545</u>																		
<u>A-mw-1</u>	<u>W-S-A</u>			<u>0805</u>																		
<u>A-mw-2</u>	<u>W-S-A</u>			<u>0730</u>																		
<u>A-mw-3</u>	<u>W-S-A</u>			<u>0840</u>																		
Relinquished By _____ Company _____ Date / Time: <u>GRINC 170217/1055</u>				Relinquished By _____ Company _____ Date / Time: _____				Relinquished By _____ Company _____ Date / Time: _____														
Received By _____ Company _____ Date / Time: <u>Gray Bogon Do Lab 2.17.17</u>				Received By _____ Company _____ Date / Time: _____				Received By _____ Company _____ Date / Time: _____														

CHAIN OF CUSTODY FORM

Union Oil Company of California ■ 6101 Bollinger Canyon Road ■ San Ramon, CA 94583

COC 7 of 2

Union Oil Site ID: <u>0752</u>	Union Oil Consultant: <u>ARCADIS</u>	<table border="1" style="width:100%; border-collapse: collapse;"> <tr> <th colspan="10">ANALYSES REQUIRED</th> </tr> <tr> <td style="width:5%;">TPH - Diesel by EPA 8015</td> <td style="width:5%;">TPH - G by GC/MS</td> <td style="width:5%;">BTX/MTBE/ by EPA 8260B</td> <td style="width:5%;">Ethanol by EPA 8260B</td> <td style="width:5%;">EPA 8260B Full List with OXYS</td> <td style="width:5%;">TPH (8260)</td> <td style="width:5%;"></td> <td style="width:5%;"></td> <td style="width:5%;"></td> <td style="width:5%;"></td> </tr> <tr> <td style="text-align: center;">X</td> <td></td> <td></td> <td></td> <td></td> <td style="text-align: center;">X</td> <td></td> <td></td> <td></td> <td></td> </tr> </table>	ANALYSES REQUIRED										TPH - Diesel by EPA 8015	TPH - G by GC/MS	BTX/MTBE/ by EPA 8260B	Ethanol by EPA 8260B	EPA 8260B Full List with OXYS	TPH (8260)					X					X				
ANALYSES REQUIRED																																
TPH - Diesel by EPA 8015	TPH - G by GC/MS		BTX/MTBE/ by EPA 8260B	Ethanol by EPA 8260B	EPA 8260B Full List with OXYS	TPH (8260)																										
X						X																										
Site Global ID: <u>TCC0010486</u>	Consultant Contact: <u>TAMERA RUGERS</u>																															
Site Address: <u>800 HARRISON ST. OAKLAND CA</u>	Consultant Phone No.: <u>408-797-2013</u>																															
Union Oil PM: <u>JAMES KIERMAN</u>	Sampling Company: <u>1-11111 - R-10n</u>																															
Union Oil PM Phone No.: <u>425-842-5220</u>	Sampled By (PRINT): <u>Alex Wang</u>																															
Charge Code: <u>NWRB-0 251646-0-LAB</u>	Sampler Signature: <u>[Signature]</u>																															
<p>This is a LEGAL document. ALL fields must be filled out CORRECTLY and COMPLETELY.</p>		<p>BC Laboratories, Inc. Project Manager: Molly Meyers 4100 Atlas Court, Bakersfield, CA 93308 Phone No. 661-327-4911</p>																														

SAMPLE ID				Sample Time	# of Containers	TPH - Diesel by EPA 8015	TPH - G by GC/MS	BTX/MTBE/ by EPA 8260B	Ethanol by EPA 8260B	EPA 8260B Full List with OXYS	TPH (8260)	Turnaround Time (TAT): Standard <input checked="" type="checkbox"/> 24 Hours <input type="checkbox"/> 48 Hours <input type="checkbox"/> 72 Hours <input type="checkbox"/>	Special Instructions
Field Point Name	Matrix	Depth	Date (yymmdd)										
A-mw-5	W-S-A		170217	0540	3			X			X		
A-mw-7	W-S-A			0630									
S-mw-1	W-S-A			0840									
S-mw-2	W-S-A			0645									
S-mw-3	W-S-A			0720									
S-mw-4	W-S-A			0755									
S-mw-5	W-S-A			0930									
S-mw-6	W-S-A			0840									
S-EW-1	W-S-A			0855									
MPE-1	W-S-A			0600									
MIP-1	W-S-A			0805									
	W-S-A												

Relinquished By: <u>[Signature]</u> Company: <u>ARCADIS</u> Date / Time: <u>170217 / 1055</u>	Relinquished By: _____ Company: _____ Date / Time: _____	Relinquished By: _____ Company: _____ Date / Time: _____
Received By: <u>Nancy Brigan</u> Company: <u>Be Lab</u> Date / Time: <u>2-17-17 1055</u>	Received By: _____ Company: _____ Date / Time: _____	Received By: _____ Company: _____ Date / Time: _____

Attachment B

Historical Groundwater Results from TRC

**Table 2
HISTORICAL GROUNDWATER RESULTS**

**August 3, 2011
76 Station 0752**

Date Sampled	TOC Elevation (feet)	Depth to Water (feet)	LPH Thickness (feet)	Ground-Water Elevation (feet)	Change in Elevation (feet)	TPH-G 8015 (µg/l)	TPH-G (GC/MS) (µg/l)	Benzene (µg/l)	Toluene (µg/l)	Ethyl-benzene (µg/l)	Total Xylenes (µg/l)	MTBE (8021B) (µg/l)	MTBE (8260B) (µg/l)	Comments
MW-1														
6/5/1991	34.94	--	--	--	--	ND	--	ND	ND	ND	ND	--	--	
9/30/1991	34.94	--	--	--	--	ND	--	ND	ND	ND	ND	--	--	
12/30/1991	34.94	--	--	--	--	ND	--	ND	ND	ND	ND	--	--	
4/2/1992	34.94	--	--	--	--	ND	--	ND	ND	ND	ND	--	--	
6/30/1992	34.94	--	--	--	--	ND	--	ND	ND	ND	ND	--	--	
9/15/1992	34.94	--	--	--	--	76	--	1.0	ND	ND	ND	--	--	
12/21/1992	34.94	21.17	0.00	13.77	--	95	--	0.69	ND	ND	1.0	--	--	
4/28/1993	34.94	--	--	--	--	920	--	3.1	2.3	1.2	9.7	--	--	
7/23/1993	34.94	20.13	0.00	14.81	--	ND	--	0.5	0.66	ND	ND	--	--	
10/5/1993	34.69	20.30	0.00	14.39	-0.42	92	--	1.5	ND	ND	0.72	--	--	
1/3/1994	34.69	20.52	0.00	14.17	-0.22	ND	--	ND	ND	ND	ND	--	--	
4/2/1994	34.69	20.16	0.00	14.53	0.36	ND	--	ND	ND	ND	ND	--	--	
7/5/1994	34.69	19.27	0.00	15.42	0.89	250	--	4.8	13	1.2	7.3	--	--	
10/6/1994	34.69	20.87	0.00	13.82	-1.60	540	--	1.4	ND	0.66	11	--	--	
1/2/1995	34.69	19.67	0.00	15.02	1.20	140	--	ND	ND	ND	ND	--	--	
4/3/1995	34.69	17.61	0.00	17.08	2.06	580	--	3.6	0.8	ND	4.0	--	--	
7/14/1995	34.69	18.58	0.00	16.11	-0.97	260	--	2.1	ND	ND	1.2	--	--	
10/10/1995	34.69	19.60	0.00	15.09	-1.02	220	--	2.0	ND	25	5.6	29	--	
1/3/1996	34.69	19.69	0.00	15.00	-0.09	190	--	2.4	ND	0.71	1.2	--	--	
4/10/1996	34.69	17.65	0.00	17.04	2.04	540	--	8.9	1.7	1.5	7.4	50	--	
7/9/1996	34.69	18.52	0.00	16.17	-0.87	490	--	3.0	1.4	1.3	2.5	150	--	
1/24/1997	34.69	17.72	0.00	16.97	0.80	760	--	27	0.89	5.2	10	510	--	
7/23/1997	34.69	19.42	0.00	15.27	-1.70	ND	--	ND	ND	ND	ND	550	--	
1/26/1998	34.69	17.46	0.00	17.23	1.96	1800	--	ND	ND	ND	ND	4800	--	
7/3/1998	34.69	18.61	0.00	16.08	-1.15	ND	--	ND	ND	ND	ND	1800	--	
1/14/1999	34.69	18.92	0.00	15.77	-0.31	83	--	ND	ND	ND	ND	230	--	
7/15/1999	34.69	17.84	0.00	16.85	1.08	110	--	ND	ND	ND	1.0	290	--	
1/7/2000	34.69	19.13	0.00	15.56	-1.29	ND	--	ND	ND	ND	ND	260	--	
7/19/2000	34.69	20.27	0.00	14.42	-1.14	ND	--	ND	ND	ND	ND	648	--	
1/2/2001	34.69	20.04	0.00	14.65	0.23	ND	--	ND	ND	ND	ND	119	--	
5/23/2001	34.69	18.27	0.00	16.42	1.77	84	--	ND	ND	ND	ND	760	--	
7/30/2001	34.69	18.56	0.00	16.13	-0.29	<50	--	<0.50	<0.50	<0.50	<0.50	350	--	
10/15/2001	34.69	18.72	0.00	15.97	-0.16	96	--	<0.50	<0.50	<0.50	<0.50	160	--	

**Table 2
HISTORICAL GROUNDWATER RESULTS**

**August 3, 2011
76 Station 0752**

Date Sampled	TOC Elevation (feet)	Depth to Water (feet)	LPH Thickness (feet)	Ground-Water Elevation (feet)	Change in Elevation (feet)	TPH-G 8015 (µg/l)	TPH-G (GC/MS) (µg/l)	Benzene (µg/l)	Toluene (µg/l)	Ethyl-benzene (µg/l)	Total Xylenes (µg/l)	MTBE (8021B) (µg/l)	MTBE (8260B) (µg/l)	Comments
1/14/2002	34.69	16.78	0.00	17.91	1.94	450	--	<2.5	<2.5	<2.5	3.3	4100	--	
4/15/2002	34.69	17.35	0.00	17.34	-0.57	<1000	--	<10	<10	<10	<10	10000	--	
7/15/2002	34.69	17.63	0.00	17.06	-0.28	2100	--	<10	<10	<10	<20	--	2100	
1/18/2003	34.69	17.04	0.00	17.65	0.59	<25000	--	<250	<250	<250	<500	--	29000	
7/11/2003	34.69	17.91	0.00	16.78	-0.87	4000	--	<25	<25	<25	<50	--	6300	
2/4/2004	34.69	17.98	0.00	16.71	-0.07	--	8000	<50	<50	<50	<100	--	8500	
8/11/2004	34.69	17.84	0.00	16.85	0.14	--	1100	<10	<10	<10	<20	--	1500	
3/31/2005	34.69	15.71	0.00	18.98	2.13	--	<2000	<0.50	<0.50	0.54	2.2	--	4900	
9/30/2005	34.69	17.65	0.00	17.04	-1.94	--	190	<0.50	<0.50	<0.50	<1.0	--	160	
3/27/2006	34.69	15.03	0.00	19.66	2.62	--	760	<0.50	<0.50	<0.50	<1.0	--	1000	
9/27/2006	34.69	18.45	0.00	16.24	-3.42	--	170	<0.50	<0.50	<0.50	0.61	--	73	
3/27/2007	34.69	18.84	0.00	15.85	-0.39	--	120	<0.50	<0.50	<0.50	<0.50	--	99	
9/28/2007	34.69	19.73	0.00	14.96	-0.89	--	68	<0.50	<0.50	<0.50	<0.50	--	15	
3/26/2008	34.69	19.32	0.00	15.37	0.41	--	200	<0.50	<0.50	<0.50	1.0	--	47	
7/28/2008	34.69	20.15	0.00	14.54	-0.83	--	<50	<0.50	<0.50	<0.50	<1.0	--	8.7	
1/26/2009	34.69	20.74	0.00	13.95	-0.59	--	<50	<0.50	<0.50	<0.50	<1.0	--	5.2	
8/3/2009	34.72	20.10	0.00	14.62	0.67	--	76	<0.50	<0.50	<0.50	<1.0	--	12	
1/25/2010	34.72	19.78	0.00	14.94	0.32	--	<50	<0.50	<0.50	<0.50	<1.0	--	14	
8/3/2010	34.72	19.47	0.00	15.25	0.31	--	210	<0.50	<0.50	<0.50	<1.0	--	37	
2/17/2011	34.72	19.50	0.00	15.22	-0.03	--	150	<0.50	<0.50	<0.50	<1.0	--	17	
8/3/2011	34.72	18.96	0.00	15.76	0.54	--	230	<0.50	<0.50	<0.50	<1.0	--	44	
MW-2														
6/5/1991	34.97	--	--	--	--	49	--	ND	ND	ND	ND	--	--	
9/30/1991	34.97	--	--	--	--	130	--	18	0.53	14	9.6	--	--	
12/30/1991	34.97	--	--	--	--	91	--	16	0.89	11	1.9	--	--	
4/2/1992	34.97	--	--	--	--	88	--	12	0.32	6.3	7.2	--	--	
6/30/1992	34.97	--	--	--	--	76	--	9.3	0.76	4.8	6.9	--	--	
9/15/1992	34.97	--	--	--	--	1300	--	91	5.7	80	110	--	--	
12/21/1992	34.97	20.85	0.00	14.12	--	960	--	97	3.2	74	96	--	--	
4/28/1993	34.97	--	--	--	--	1300	--	76	1.9	130	87	--	--	
7/23/1993	34.97	19.81	0.00	15.16	--	66	--	1.8	ND	2.5	2.0	--	--	
10/5/1993	34.72	19.95	0.00	14.77	-0.39	120	--	12	ND	2.1	12	--	--	
1/3/1994	34.72	20.21	0.00	14.51	-0.26	260	--	25	ND	5.5	26	--	--	
4/2/1994	34.72	19.88	0.00	14.84	0.33	ND	--	0.65	ND	ND	0.99	--	--	

**Table 2
HISTORICAL GROUNDWATER RESULTS**

**August 3, 2011
76 Station 0752**

Date Sampled	TOC Elevation (feet)	Depth to Water (feet)	LPH Thickness (feet)	Ground-Water Elevation (feet)	Change in Elevation (feet)	TPH-G 8015 (µg/l)	TPH-G (GC/MS) (µg/l)	Benzene (µg/l)	Toluene (µg/l)	Ethyl-benzene (µg/l)	Total Xylenes (µg/l)	MTBE (8021B) (µg/l)	MTBE (8260B) (µg/l)	Comments
7/5/1994	34.72	19.07	0.00	15.65	0.81	160	--	16	ND	0.73	10	--	--	
10/6/1994	34.72	20.55	0.00	14.17	-1.48	170	--	15	ND	1.4	11	--	--	
1/2/1995	34.72	19.25	0.00	15.47	1.30	190	--	27	ND	0.95	11	--	--	
4/3/1995	34.72	17.49	0.00	17.23	1.76	2400	--	65	6.6	19	63	--	--	
7/14/1995	34.72	18.30	0.00	16.42	-0.81	750	--	270	ND	ND	13	--	--	
10/10/1995	34.72	19.25	0.00	15.47	-0.95	50	--	1.6	ND	ND	ND	200	--	
1/3/1996	34.72	19.40	0.00	15.32	-0.15	ND	--	ND	ND	ND	ND	--	--	
4/10/1996	34.72	17.35	0.00	17.37	2.05	300	--	42	ND	2.4	9	620	--	
7/9/1996	34.72	18.22	0.00	16.50	-0.87	760	--	230	ND	1.3	2.4	1500	--	
1/24/1997	34.72	17.59	0.00	17.13	0.63	2900	--	400	350	190	720	1300	--	
7/23/1997	34.72	19.13	0.00	15.59	-1.54	ND	--	ND	ND	ND	ND	65	--	
1/26/1998	34.72	17.12	0.00	17.60	2.01	ND	--	ND	ND	ND	0.58	13	--	
7/3/1998	34.72	18.20	0.00	16.52	-1.08	140	--	26	ND	0.95	5.0	330	--	
1/14/1999	34.72	18.56	0.00	16.16	-0.36	ND	--	0.54	ND	ND	ND	350	--	
7/15/1999	34.72	17.39	0.00	17.33	1.17	ND	--	0.88	ND	ND	ND	39	--	
1/7/2000	34.72	18.78	0.00	15.94	-1.39	ND	--	ND	ND	ND	ND	24	--	
7/19/2000	34.72	19.68	0.00	15.04	-0.90	ND	--	1.45	ND	ND	ND	117	--	
1/2/2001	34.72	19.73	0.00	14.99	-0.05	ND	--	ND	ND	ND	ND	11.4	--	
5/23/2001	34.72	18.16	0.00	16.56	1.57	ND	--	ND	ND	ND	ND	33	--	
7/30/2001	34.72	18.34	0.00	16.38	-0.18	<50	--	<0.50	<0.50	<0.50	<0.50	67	--	
10/15/2001	34.72	18.52	0.00	16.20	-0.18	<50	--	<0.50	<0.50	<0.50	<0.50	31	--	
1/14/2002	34.72	16.72	0.00	18.00	1.80	<50	--	<0.50	<0.50	<0.50	0.56	11	--	
4/15/2002	34.72	17.26	0.00	17.46	-0.54	<50	--	<0.50	<0.50	<0.50	<0.50	110	--	
7/15/2002	34.72	17.46	0.00	17.26	-0.20	270	--	21	<0.50	3.8	4.0	--	73	
1/18/2003	34.72	16.93	0.00	17.79	0.53	<50	--	<0.50	<0.50	<0.50	<1.0	--	22	
7/11/2003	34.72	17.68	0.00	17.04	-0.75	130	--	3.0	<0.50	<0.50	<1.0	--	89	
2/4/2004	34.72	17.36	0.00	17.36	0.32	--	61	2.9	<0.50	<0.50	<1.0	--	22	
8/11/2004	34.72	17.61	0.00	17.11	-0.25	--	140	<0.50	0.60	<0.50	<1.0	--	94	
3/31/2005	34.72	15.56	0.00	19.16	2.05	--	<50	<0.50	<0.50	<0.50	<1.0	--	14	
9/30/2005	34.72	17.31	0.00	17.41	-1.75	--	<50	<0.50	<0.50	<0.50	<1.0	--	9.1	
3/27/2006	34.72	14.91	0.00	19.81	2.40	--	<50	<0.50	<0.50	<0.50	<1.0	--	2.7	
9/27/2006	34.72	18.15	0.00	16.57	-3.24	--	<50	<0.50	<0.50	<0.50	<0.50	--	7.7	
3/27/2007	34.72	18.57	0.00	16.15	-0.42	--	<50	<0.50	<0.50	<0.50	<0.50	--	1.4	
9/28/2007	34.72	18.38	0.00	16.34	0.19	--	<50	<0.50	<0.50	<0.50	<0.50	--	<0.50	

**Table 2
HISTORICAL GROUNDWATER RESULTS**

**August 3, 2011
76 Station 0752**

Date Sampled	TOC Elevation (feet)	Depth to Water (feet)	LPH Thickness (feet)	Ground-Water Elevation (feet)	Change in Elevation (feet)	TPH-G 8015 (µg/l)	TPH-G (GC/MS) (µg/l)	Benzene (µg/l)	Toluene (µg/l)	Ethyl-benzene (µg/l)	Total Xylenes (µg/l)	MTBE (8021B) (µg/l)	MTBE (8260B) (µg/l)	Comments
3/26/2008	34.72	19.06	0.00	15.66	-0.68	--	<50	<0.50	<0.50	<0.50	<1.0	--	<0.50	
7/28/2008	34.72	19.90	0.00	14.82	-0.84	--	<50	<0.50	<0.50	<0.50	<1.0	--	<0.50	
1/26/2009	34.72	20.50	0.00	14.22	-0.60	--	<50	<0.50	<0.50	<0.50	<1.0	--	<0.50	
8/3/2009	34.74	19.92	0.00	14.82	0.60	--	<50	<0.50	<0.50	<0.50	<1.0	--	<0.50	
1/25/2010	34.74	19.70	0.00	15.04	0.22	--	<50	<0.50	<0.50	<0.50	<1.0	--	<0.50	
8/3/2010	34.74	19.26	0.00	15.48	0.44	--	<50	<0.50	<0.50	<0.50	<1.0	--	<0.50	
2/17/2011	34.74	19.32	0.00	15.42	-0.06	--	<50	<0.50	<0.50	<0.50	<1.0	--	<0.50	
8/3/2011	34.74	18.74	0.00	16.00	0.58	--	77	6.7	<0.50	<0.50	<1.0	--	14	
MW-3														
6/5/1991	33.39	--	--	--	--	5800	--	1200	40	140	97	--	--	
9/30/1991	33.39	--	--	--	--	6800	--	1400	130	290	240	--	--	
12/30/1991	33.39	--	--	--	--	7200	--	2100	690	410	550	--	--	
4/2/1992	33.39	--	--	--	--	8000	--	1400	200	300	310	--	--	
6/30/1992	33.39	--	--	--	--	8900	--	1900	210	430	550	--	--	
9/15/1992	33.39	--	--	--	--	10000	--	1900	330	400	580	--	--	
12/21/1992	33.39	20.02	0.00	13.37	--	8500	--	1500	150	310	330	--	--	
4/28/1993	33.39	--	--	--	--	2600	--	220	7.6	41	27	--	--	
7/23/1993	33.39	19.00	0.00	14.39	--	4400	--	660	26	160	82	--	--	
10/5/1993	33.14	19.20	0.00	13.94	-0.45	9200	--	720	88	140	140	--	--	
1/3/1994	33.14	19.40	0.00	13.74	-0.20	4900	--	830	100	170	150	--	--	
4/2/1994	33.14	19.01	0.00	14.13	0.39	6000	--	800	30	140	110	--	--	
7/5/1994	33.14	18.14	0.00	15.00	0.87	25000	--	ND	ND	ND	ND	--	--	
10/6/1994	33.14	19.73	0.00	13.41	-1.59	49000	--	1300	200	280	300	--	--	
1/2/1995	33.14	18.36	0.00	14.78	1.37	480	--	1.6	ND	1.4	ND	--	--	
4/3/1995	33.14	16.38	0.00	16.76	1.98	8100	--	65	ND	ND	ND	--	--	
7/14/1995	33.14	17.49	0.00	15.65	-1.11	ND	--	1300	ND	ND	ND	--	--	
10/10/1995	33.14	18.50	0.00	14.64	-1.01	3100	--	1400	36	50	53	190000	--	
1/3/1996	33.14	18.54	0.00	14.60	-0.04	ND	--	2300	110	150	140	--	--	
7/9/1996	33.14	17.43	0.00	15.71	1.11	ND	--	2000	ND	150	160	140000	--	
1/24/1997	33.14	16.57	0.00	16.57	0.86	540	--	8.0	ND	11	9.9	45	--	
7/23/1997	33.14	18.38	0.00	14.76	-1.81	7400	--	1900	180	140	340	45000	--	
1/26/1998	33.14	16.22	0.00	16.92	2.16	250	--	2.2	1.9	0.87	1.9	4.0	--	
7/3/1998	33.14	17.46	--	15.68	-1.24	230	--	1.8	2.5	1.5	3.4	6.3	--	
1/14/1999	33.14	17.73	--	15.41	-0.27	400	--	8.2	2.7	0.90	5.9	140	--	

**Table 2
HISTORICAL GROUNDWATER RESULTS**

**August 3, 2011
76 Station 0752**

Date Sampled	TOC Elevation (feet)	Depth to Water (feet)	LPH Thickness (feet)	Ground-Water Elevation (feet)	Change in Elevation (feet)	TPH-G 8015 (µg/l)	TPH-G (GC/MS) (µg/l)	Benzene (µg/l)	Toluene (µg/l)	Ethyl-benzene (µg/l)	Total Xylenes (µg/l)	MTBE (8021B) (µg/l)	MTBE (8260B) (µg/l)	Comments
7/15/1999	33.14	16.58	--	16.56	1.15	290	--	3.3	3.6	1.7	2.5	13	--	
1/7/2000	33.14	17.84	--	15.30	-1.26	ND	--	890	91	100	480	20000	--	
7/19/2000	33.14	18.92	--	14.22	-1.08	354	--	3.87	2.61	0.646	ND	13.7	--	
1/2/2001	33.14	19.07	--	14.07	-0.15	464	--	ND	3.69	3.91	ND	21.1	--	
5/23/2001	33.14	17.12	--	16.02	1.95	420	--	7.6	3.1	3.0	5.1	1900	--	
7/30/2001	33.14	17.38	--	15.76	-0.26	290	--	4.6	4.1	<0.50	3.4	23	--	
10/15/2001	33.14	17.61	--	15.53	-0.23	400	--	<0.50	<0.50	<0.50	<0.50	13	--	
1/14/2002	33.14	15.53	--	17.61	2.08	130	--	0.50	0.61	1.1	<0.50	9.9	--	
4/15/2002	33.14	16.12	--	17.02	-0.59	280	--	9.9	1.6	3.3	6.8	1400	--	
7/15/2002	33.14	16.48	--	16.66	-0.36	64	--	<0.50	<0.50	<0.50	<1.0	33	--	
1/18/2003	33.14	15.81	--	17.33	0.67	420	--	0.54	<0.50	<0.50	<1.0	130	--	
7/11/2003	33.14	16.74	--	16.40	-0.93	--	300	2.3	<0.50	<0.50	<1.0	--	31	
2/4/2004	33.14	16.15	0.00	16.99	0.59	--	130	7.9	<0.50	<0.50	<1.0	--	63	
8/11/2004	33.14	16.64	0.00	16.50	-0.49	--	<20000	<200	<200	<200	<400	--	20000	
3/31/2005	33.14	14.53	0.00	18.61	2.11	--	<20000	330	<200	<200	<400	--	78000	
9/30/2005	33.14	16.55	0.00	16.59	-2.02	--	12000	360	40	<25	50	--	20000	
3/27/2006	33.14	13.66	0.00	19.48	2.89	--	10000	150	<25	53	99	--	15000	
9/27/2006	33.14	17.40	0.00	15.74	-3.74	--	<12000	<120	<120	<120	<120	--	12000	
3/27/2007	33.14	17.55	0.00	15.59	-0.15	--	8700	180	<12	60	57	--	8900	
9/28/2007	33.14	18.59	0.00	14.55	-1.04	--	9000	55	<50	<50	<50	--	11000	
3/26/2008	33.14	18.19	0.00	14.95	0.40	--	450	13	1.3	0.84	1.4	--	7200	
7/28/2008	33.14	19.00	0.00	14.14	-0.81	--	8300	<50	<50	<50	<100	--	13000	
1/26/2009	33.14	19.54	0.00	13.60	-0.54	--	8800	27	<12	<12	<25	--	13000	
8/3/2009	33.18	18.90	0.00	14.28	0.68	--	9300	56	<50	<50	<100	--	8000	
1/25/2010	33.18	18.54	0.00	14.64	0.36	--	4900	79	7.3	5.4	13	--	8100	
8/3/2010	33.18	18.35	0.00	14.83	0.19	--	2500	30	<12	<12	<25	--	4600	
2/17/2011	33.18	18.30	0.00	14.88	0.05	--	3800	11	<5.0	<5.0	<10	--	4700	
8/3/2011	33.18	17.87	0.00	15.31	0.43	--	2,600	9.7	0.8	3.1	1.4	--	2,000	
MW-4														
10/19/1992	--	--	--	--	--	480	--	0.51	2.1	2.8	6.8	--	--	
12/21/1992	33.12	19.73	--	13.39	--	220	--	ND	ND	0.97	0.74	--	--	
4/28/1993	33.12	--	--	--	--	ND	--	ND	ND	ND	ND	--	--	
7/23/1993	33.12	18.72	--	14.40	--	85	--	ND	ND	ND	ND	--	--	
10/5/1993	32.71	18.74	--	13.97	-0.43	130	--	ND	ND	ND	ND	--	--	

**Table 2
HISTORICAL GROUNDWATER RESULTS**

**August 3, 2011
76 Station 0752**

Date Sampled	TOC Elevation (feet)	Depth to Water (feet)	LPH Thickness (feet)	Ground-Water Elevation (feet)	Change in Elevation (feet)	TPH-G 8015 (µg/l)	TPH-G (GC/MS) (µg/l)	Benzene (µg/l)	Toluene (µg/l)	Ethyl-benzene (µg/l)	Total Xylenes (µg/l)	MTBE (8021B) (µg/l)	MTBE (8260B) (µg/l)	Comments
1/3/1994	32.71	18.93	--	13.78	-0.19	210	--	ND	ND	0.76	1.6	--	--	
4/2/1994	32.71	18.53	--	14.18	0.40	89	--	ND	ND	ND	ND	--	--	
7/5/1994	32.71	17.67	--	15.04	0.86	190	--	ND	ND	ND	ND	--	--	
10/6/1994	32.71	19.25	--	13.46	-1.58	170	--	0.85	ND	ND	0.74	--	--	
1/2/1995	32.71	17.75	--	14.96	1.50	ND	--	ND	ND	ND	ND	--	--	
4/3/1995	32.71	15.87	--	16.84	1.88	98	--	ND	ND	ND	ND	--	--	
7/14/1995	32.71	17.01	--	15.70	-1.14	ND	--	ND	ND	ND	ND	--	--	
10/10/1995	32.71	18.03	--	14.68	-1.02	ND	--	ND	ND	ND	ND	120	--	
1/3/1996	32.71	18.05	--	14.66	-0.02	ND	--	ND	ND	ND	ND	--	--	
4/10/1996	32.71	16.00	--	16.71	2.05	ND	--	ND	ND	ND	ND	240	--	
7/9/1996	32.71	16.96	--	15.75	-0.96	ND	--	ND	ND	ND	ND	480	--	
1/24/1997	32.71	16.04	0.00	16.67	0.92	ND	--	ND	ND	ND	ND	270	--	
7/23/1997	32.71	17.87	0.00	14.84	-1.83	ND	--	ND	ND	ND	ND	460	--	
1/26/1998	32.71	16.05	--	16.66	1.82	ND	--	ND	ND	ND	ND	17	--	
7/3/1998	32.71	16.95	--	15.76	-0.90	ND	--	ND	ND	ND	ND	3.8	--	
1/14/1999	32.71	17.34	--	15.37	-0.39	ND	--	ND	ND	ND	ND	4600	--	
7/15/1999	32.71	16.36	--	16.35	0.98	ND	--	ND	ND	ND	ND	ND	--	
1/7/2000	32.71	17.81	--	14.90	-1.45	ND	--	ND	ND	ND	ND	450	--	
7/19/2000	32.71	18.94	--	13.77	-1.13	ND	--	ND	ND	ND	ND	ND	--	
1/2/2001	32.71	18.85	--	13.86	0.09	ND	--	ND	ND	ND	ND	ND	--	
5/23/2001	32.71	16.82	--	15.89	2.03	ND	--	ND	ND	ND	ND	ND	--	
7/30/2001	32.71	16.88	--	15.83	-0.06	<50	--	<0.50	<0.50	<0.50	<0.50	4.9	--	
10/15/2001	32.71	17.08	--	15.63	-0.20	<50	--	<0.50	<0.50	<0.50	<0.50	<5.0	--	
1/14/2002	32.71	14.97	--	17.74	2.11	<50	--	<0.50	<0.50	<0.50	<0.50	30	--	
4/15/2002	32.71	15.48	--	17.23	-0.51	<50	--	<0.50	<0.50	<0.50	<0.50	180	--	
7/15/2002	32.71	15.90	--	16.81	-0.42	<50	--	<0.50	<0.50	<0.50	<1.0	50	--	
1/18/2003	32.71	15.39	--	17.32	0.51	<50	--	<0.50	<0.50	<0.50	<1.0	<2.0	--	
7/11/2003	32.71	16.17	--	16.54	-0.78	--	200	<0.50	<0.50	<0.50	<1.0	--	52	
2/4/2004	32.71	16.12	0.00	16.59	0.05	--	1300	<10	<10	<10	<20	--	1700	
8/11/2004	32.71	16.16	0.00	16.55	-0.04	--	<5000	<50	<50	<50	<100	--	6400	
3/31/2005	32.71	14.15	0.00	18.56	2.01	--	<1300	<0.50	<0.50	<0.50	<1.0	--	1600	
9/30/2005	32.71	16.91	0.00	15.80	-2.76	--	900	<0.50	<0.50	<0.50	<1.0	--	3800	
3/27/2006	32.71	13.94	0.00	18.77	2.97	--	870	<0.50	<0.50	<0.50	<1.0	--	2000	
9/27/2006	32.71	16.91	0.00	15.80	-2.97	--	<1000	<10	<10	<10	<10	--	1600	

**Table 2
HISTORICAL GROUNDWATER RESULTS**

**August 3, 2011
76 Station 0752**

Date Sampled	TOC Elevation (feet)	Depth to Water (feet)	LPH Thickness (feet)	Ground-Water Elevation (feet)	Change in Elevation (feet)	TPH-G 8015 (µg/l)	TPH-G (GC/MS) (µg/l)	Benzene (µg/l)	Toluene (µg/l)	Ethyl-benzene (µg/l)	Total Xylenes (µg/l)	MTBE (8021B) (µg/l)	MTBE (8260B) (µg/l)	Comments
3/27/2007	32.71	17.15	0.00	15.56	-0.24	--	1500	<2.5	<2.5	<2.5	<2.5	--	1700	
9/28/2007	32.71	18.13	0.00	14.58	-0.98	--	590	<5.0	<5.0	<5.0	<5.0	--	1400	
3/26/2008	32.71	17.66	0.00	15.05	0.47	--	390	<0.50	<0.50	<0.50	<1.0	--	1400	
7/28/2008	32.71	18.34	0.00	14.37	-0.68	--	480	<1.0	<1.0	<1.0	<2.0	--	950	
1/26/2009	32.71	18.80	0.00	13.91	-0.46	--	500	<0.50	<0.50	<0.50	<1.0	--	830	
8/3/2009	32.72	18.43	0.00	14.29	0.38	--	640	<5.0	6.6	<5.0	<10	--	570	
1/25/2010	32.72	18.02	0.00	14.70	0.41	--	190	<0.50	<0.50	<0.50	<1.0	--	400	
8/3/2010	32.72	17.83	0.00	14.89	0.19	--	58	<0.50	<0.50	<0.50	<1.0	--	110	
2/17/2011	32.72	17.85	0.00	14.87	-0.02	--	<50	<0.50	<0.50	<0.50	<1.0	--	12	
8/3/2011	32.72	17.36	0.00	15.36	0.49	--	<50	<0.50	<0.50	<0.50	<1.0	--	12	
MW-5														
10/19/1992	--	--	--	--	--	2700	--	61	5.0	100	61	--	--	
12/21/1992	33.25	19.75	--	13.50	--	1700	--	51	4.7	83	34	--	--	
4/28/1993	33.25	--	--	--	--	6700	--	200	190	250	430	--	--	
7/23/1993	33.25	18.74	--	14.51	--	2000	--	122	8.0	68	47	--	--	
10/5/1993	32.95	18.83	--	14.12	-0.39	1700	--	70	6.2	54	40	--	--	
1/3/1994	32.95	19.05	--	13.90	-0.22	1500	--	44	ND	42	46	--	--	
4/2/1994	32.95	18.68	--	14.27	0.37	1800	--	46	5.1	38	35	--	--	
7/5/1994	32.95	17.90	--	15.05	0.78	2200	--	97	8.4	37	36	--	--	
10/6/1994	32.95	19.37	--	13.58	-1.47	1600	--	79	5.7	28	22	--	--	
1/2/1995	32.95	17.92	--	15.03	1.45	1700	--	50	8.6	30	28	--	--	
4/3/1995	32.95	16.15	--	16.80	1.77	5400	--	190	240	170	420	--	--	
7/14/1995	32.95	17.18	--	15.77	-1.03	3800	--	210	100	130	190	--	--	
10/10/1995	32.95	18.15	--	14.80	-0.97	1300	--	92	14	15	39	1100	--	
1/3/1996	32.95	18.20	--	14.75	-0.05	630	--	53	4.4	8.3	13	--	--	
4/10/1996	32.95	16.05	--	16.90	2.15	500	--	25	18	7.0	20	640	--	
7/9/1996	32.95	17.11	--	15.84	-1.06	1000	--	44	20	10	34	150	--	
1/24/1997	32.95	16.36	0.00	16.59	0.75	4000	--	190	400	160	430	600	--	
7/23/1997	32.95	18.08	0.00	14.87	-1.72	1700	--	200	23	18	45	2500	--	
1/26/1998	32.95	16.27	--	16.68	1.81	ND	--	ND	ND	ND	ND	ND	--	
7/3/1998	32.95	17.27	--	15.68	-1.00	ND	--	ND	ND	ND	ND	ND	--	
1/14/1999	32.95	17.55	--	15.40	-0.28	330	--	61	4.1	2.2	2.9	560	--	
7/15/1999	32.95	16.41	--	16.54	1.14	1100	--	170	ND	ND	27	660	--	
1/7/2000	32.95	17.85	--	15.10	-1.44	1000	--	180	6.3	ND	14	430	--	

**Table 2
HISTORICAL GROUNDWATER RESULTS**

**August 3, 2011
76 Station 0752**

Date Sampled	TOC Elevation (feet)	Depth to Water (feet)	LPH Thickness (feet)	Ground-Water Elevation (feet)	Change in Elevation (feet)	TPH-G 8015 (µg/l)	TPH-G (GC/MS) (µg/l)	Benzene (µg/l)	Toluene (µg/l)	Ethyl-benzene (µg/l)	Total Xylenes (µg/l)	MTBE (8021B) (µg/l)	MTBE (8260B) (µg/l)	Comments
7/19/2000	32.95	18.87	--	14.08	-1.02	2980	--	289	57.3	65.3	43.4	976	--	
1/2/2001	32.95	18.47	--	14.48	0.40	1150	--	87.2	17.8	7.97	9.32	368	--	
5/23/2001	32.95	17.38	--	15.57	1.09	840	--	42	10	13	7.1	130	--	
7/30/2001	32.95	17.12	--	15.83	0.26	1900	--	82	24	6.9	13	370	--	
10/15/2001	32.95	17.33	--	15.62	-0.21	26000	--	390	230	58	1300	<500	--	
1/14/2002	32.95	15.33	--	17.62	2.00	<50	--	<0.50	<0.50	<0.50	<0.50	<2.5	--	
4/15/2002	32.95	15.89	--	17.06	-0.56	310	--	20	6.7	11	7.7	77	--	
7/15/2002	32.95	16.21	--	16.74	-0.32	1500	--	40	22	60	28	170	--	
1/18/2003	32.95	15.68	--	17.27	0.53	<50	--	0.75	<0.50	<0.50	<1.0	81	--	
7/11/2003	32.95	16.29	--	16.66	-0.61	--	<50	<0.50	<0.50	<0.50	<1.0	--	3.6	
2/4/2004	32.95	16.08	0.00	16.87	0.21	--	82	16	1.6	0.65	<1.0	--	16	
8/11/2004	32.95	16.38	0.00	16.57	-0.30	--	900	81	14	2.8	11	--	120	
3/31/2005	32.95	14.30	0.00	18.65	2.08	--	5000	160	84	65	72	--	140	
9/30/2005	32.95	16.19	0.00	16.76	-1.89	--	1200	26	5.8	2.4	9.2	--	38	
3/27/2006	32.95	13.90	0.00	19.05	2.29	--	1100	13	12	4.7	16	--	8.8	
9/27/2006	32.95	17.06	0.00	15.89	-3.16	--	1300	20	11	2.3	15	--	21	
3/27/2007	32.95	17.43	0.00	15.52	-0.37	--	960	15	7.8	2.2	11	--	14	
9/28/2007	32.95	18.25	0.00	14.70	-0.82	--	1300	13	6.0	2.3	15	--	8.4	
3/26/2008	32.95	17.82	0.00	15.13	0.43	--	1200	7.6	3.3	1.8	11	--	2.7	
7/28/2008	32.95	18.70	0.00	14.25	-0.88	--	2000	12	4.9	3.2	17	--	<0.50	
1/26/2009	32.95	19.25	0.00	13.70	-0.55	--	1400	7.4	3.3	2.5	11	--	3.3	
8/3/2009	32.98	18.62	0.00	14.36	0.66	--	1500	17	9.0	3.5	22	--	7.3	
1/25/2010	32.98	18.34	0.00	14.64	0.28	--	1600	7.6	3.6	2.4	15	--	1.7	
8/3/2010	32.98	18.07	0.00	14.91	0.27	--	2200	32	32	10	48	--	10	
2/17/2011	32.98	18.05	0.00	14.93	0.02	--	1800	33	7.4	<0.50	11	--	15	
8/3/2011	32.98	17.57	0.00	15.41	0.48	--	2,500	58	23	12	34	--	40	
MW-6														
10/19/1992	--	--	--	--	--	3900	--	420	12	60	28	--	--	
12/21/1992	32.42	19.17	--	13.25	--	2300	--	370	11	39	15	--	--	
4/28/1993	32.42	--	--	--	--	1200	--	54	1.5	11	5.3	--	--	
7/23/1993	32.42	18.17	--	14.25	--	580	--	19	0.99	3.4	2.7	--	--	
10/5/1993	32.16	18.35	--	13.81	-0.44	1400	--	34	ND	5.3	7.3	--	--	
1/3/1994	32.16	18.54	--	13.62	-0.19	1400	--	57	ND	8.5	11	--	--	
4/2/1994	32.16	18.15	--	14.01	0.39	5300	--	ND	ND	ND	ND	--	--	

**Table 2
HISTORICAL GROUNDWATER RESULTS**

**August 3, 2011
76 Station 0752**

Date Sampled	TOC Elevation (feet)	Depth to Water (feet)	LPH Thickness (feet)	Ground-Water Elevation (feet)	Change in Elevation (feet)	TPH-G 8015 (µg/l)	TPH-G (GC/MS) (µg/l)	Benzene (µg/l)	Toluene (µg/l)	Ethyl-benzene (µg/l)	Total Xylenes (µg/l)	MTBE (8021B) (µg/l)	MTBE (8260B) (µg/l)	Comments
7/5/1994	32.16	17.25	--	14.91	0.90	ND	--	ND	ND	ND	ND	--	--	
10/6/1994	32.16	18.85	--	13.31	-1.60	11000	--	ND	ND	ND	ND	--	--	
1/2/1995	32.16	17.51	--	14.65	1.34	550	--	18	0.92	2.0	1.8	--	--	
4/3/1995	32.16	15.48	--	16.68	2.03	6600	--	ND	ND	ND	ND	--	--	
7/14/1995	32.16	16.63	--	15.53	-1.15	ND	--	ND	ND	ND	ND	--	--	
10/10/1995	32.16	17.68	--	14.48	-1.05	ND	--	81	ND	ND	ND	75000	--	
1/3/1996	32.16	17.66	--	14.50	0.02	70	--	9.9	0.58	ND	0.81	--	--	
4/10/1996	32.16	15.56	--	16.60	2.10	300	--	258	4.7	0.94	2.7	53000	--	
7/9/1996	32.16	16.59	--	15.57	-1.03	1800	--	410	ND	12	ND	76000	--	
1/24/1997	32.16	15.69	0.00	16.47	0.90	ND	--	0.80	ND	ND	ND	390	--	
7/23/1997	32.16	17.53	0.00	14.63	-1.84	5700	--	1100	240	240	700	16000	--	
1/26/1998	32.16	15.44	--	16.72	2.09	ND	--	ND	ND	ND	ND	ND	--	
7/3/1998	32.16	16.58	--	15.58	-1.14	ND	--	ND	ND	ND	ND	ND	--	
1/14/1999	32.16	17.02	--	15.14	-0.44	ND	--	ND	ND	ND	ND	14	--	
7/15/1999	32.16	15.95	--	16.21	1.07	ND	--	ND	ND	ND	ND	2.8	--	
1/7/2000	32.16	16.96	--	15.20	-1.01	78	--	24	ND	0.66	17	280	--	
7/19/2000	32.16	18.04	--	14.12	-1.08	ND	--	ND	1.32	ND	0.974	ND	--	
1/2/2001	32.16	18.10	--	14.06	-0.06	ND	--	ND	ND	ND	ND	ND	--	
5/23/2001	32.16	16.42	--	15.74	1.68	ND	--	ND	ND	ND	ND	ND	--	
7/30/2001	32.16	16.49	--	15.67	-0.07	<50	--	<0.50	<0.50	<0.50	<0.50	<2.5	--	
10/15/2001	32.16	16.67	--	15.49	-0.18	<50	--	<0.50	0.62	<0.50	<0.50	<5.0	--	
1/14/2002	32.16	14.60	--	17.56	2.07	<50	--	<0.50	<0.50	<0.50	<0.50	<2.5	--	
4/15/2002	32.16	15.07	--	17.09	-0.47	<50	--	<0.50	<0.50	<0.50	0.73	<5.0	--	
7/15/2002	32.16	15.56	--	16.60	-0.49	<50	--	<0.50	<0.50	<0.50	<1.0	<0.50	--	
1/18/2003	32.16	15.80	--	16.36	-0.24	<50	--	<0.50	<0.50	<0.50	<1.0	<2.0	--	
7/11/2003	32.16	15.74	--	16.42	0.06	--	<50	<0.50	<0.50	<0.50	<1.0	--	<2.0	
2/4/2004	32.16	15.49	0.00	16.67	0.25	--	<50	2.6	<0.50	<0.50	<1.0	--	2.4	
8/11/2004	32.16	15.81	0.00	16.35	-0.32	--	7900	95	<50	<50	<100	--	9100	
3/31/2005	32.16	13.70	0.00	18.46	2.11	--	<5000	2.5	<0.50	<0.50	<1.0	--	7600	
9/30/2005	32.16	15.48	0.00	16.68	-1.78	--	4300	140	37	28	41	--	5800	
3/27/2006	32.16	13.02	0.00	19.14	2.46	--	7200	34	0.66	0.96	18	--	9900	
9/27/2006	32.16	16.56	0.00	15.60	-3.54	--	1800	<12	<12	<12	<12	--	3300	
3/27/2007	32.16	16.73	0.00	15.43	-0.17	--	1600	2.8	<2.5	<2.5	<2.5	--	1800	
9/28/2007	32.16	17.75	0.00	14.41	-1.02	--	830	<5.0	<5.0	<5.0	<5.0	--	1600	

**Table 2
HISTORICAL GROUNDWATER RESULTS**

**August 3, 2011
76 Station 0752**

Date Sampled	TOC Elevation (feet)	Depth to Water (feet)	LPH Thickness (feet)	Ground-Water Elevation (feet)	Change in Elevation (feet)	TPH-G 8015 (µg/l)	TPH-G (GC/MS) (µg/l)	Benzene (µg/l)	Toluene (µg/l)	Ethyl-benzene (µg/l)	Total Xylenes (µg/l)	MTBE (8021B) (µg/l)	MTBE (8260B) (µg/l)	Comments
3/26/2008	32.16	17.31	0.00	14.85	0.44	--	940	45	5.9	2.0	5.3	--	1300	
7/28/2008	32.16	18.50	0.00	13.66	-1.19	--	500	<1.0	<1.0	<1.0	<2.0	--	750	
1/26/2009	32.16	18.46	0.00	13.70	0.04	--	570	<0.50	<0.50	<0.50	<1.0	--	500	
8/3/2009	32.19	18.01	0.00	14.18	0.48	--	800	<5.0	<5.0	<5.0	<10	--	690	
1/25/2010	32.19	17.64	0.00	14.55	0.37	--	410	4.8	0.63	<0.50	1.4	--	390	
8/3/2010	32.19	17.48	0.00	14.71	0.16	--	480	2.0	<0.50	<0.50	<1.0	--	520	
2/17/2011	32.19	17.48	0.00	14.71	0.00	--	290	<0.50	<0.50	<0.50	<1.0	--	130	
8/3/2011	32.19	17.02	0.00	15.17	0.46	--	330	<0.50	<0.50	<0.50	<1.0	--	89	
MW-7														
10/19/1992	--	--	--	--	--	--	--	--	--	--	--	--	--	
4/28/1993	32.49	--	--	--	--	110	--	2.8	1.3	1.4	1.7	--	--	
7/23/1993	32.49	18.60	--	13.89	--	790	--	23	3.3	28	5.4	--	--	
10/5/1993	32.20	18.76	--	13.44	-0.45	360	--	10	1.2	0.91	0.99	--	--	
1/3/1994	32.20	18.91	--	13.29	-0.15	ND	--	0.93	ND	0.75	1.9	--	--	
4/2/1994	32.20	18.50	--	13.70	0.41	360	--	2.0	ND	ND	0.8	--	--	
7/5/1994	32.20	17.52	--	14.68	0.98	ND	--	ND	ND	ND	ND	--	--	
10/6/1994	32.20	19.25	--	12.95	-1.73	340	--	5.6	0.85	ND	1.2	--	--	
1/2/1995	32.20	17.67	--	14.53	1.58	ND	--	ND	ND	ND	ND	--	--	
4/3/1995	32.20	15.81	--	16.39	1.86	570	--	24	ND	3.4	5.8	--	--	
7/14/1995	32.20	17.05	--	15.15	-1.24	ND	--	14	ND	ND	ND	--	--	
10/10/1995	32.20	18.08	--	14.12	-1.03	740	--	170	ND	ND	ND	13000	--	
1/3/1996	32.20	18.02	--	14.18	0.06	360	--	16	1.3	2.7	1.4	--	--	
4/10/1996	32.20	15.81	--	16.39	2.21	120	--	4.1	1.5	ND	0.88	3200	--	
7/9/1996	32.20	16.99	--	15.21	-1.18	ND	--	ND	ND	ND	ND	3400	--	
1/24/1997	32.20	16.08	0.00	16.12	0.91	ND	--	16	ND	ND	ND	6600	--	
7/23/1997	32.20	17.99	0.00	14.21	-1.91	ND	--	16	ND	ND	0.62	10000	--	
1/26/1998	32.20	15.56	--	16.64	2.43	ND	--	ND	ND	ND	0.56	ND	--	
7/3/1998	32.20	17.04	--	15.16	-1.48	ND	--	ND	ND	ND	ND	ND	--	
1/14/1999	32.20	--	--	--	--	--	--	--	--	--	--	--	--	
7/15/1999	32.20	15.72	--	16.48	--	ND	--	ND	ND	ND	ND	290	--	
1/7/2000	32.20	16.80	--	15.40	-1.08	ND	--	7.7	ND	ND	4.4	98	--	
7/19/2000	32.20	17.88	--	14.32	-1.08	ND	--	ND	1.27	ND	0.979	ND	--	
1/2/2001	32.20	17.97	--	14.23	-0.09	ND	--	ND	ND	ND	ND	ND	--	
5/23/2001	32.20	16.81	--	15.39	1.16	ND	--	ND	ND	ND	ND	ND	--	

essible-parke

**Table 2
HISTORICAL GROUNDWATER RESULTS**

**August 3, 2011
76 Station 0752**

Date Sampled	TOC Elevation (feet)	Depth to Water (feet)	LPH Thickness (feet)	Ground-Water Elevation (feet)	Change in Elevation (feet)	TPH-G 8015 (µg/l)	TPH-G (GC/MS) (µg/l)	Benzene (µg/l)	Toluene (µg/l)	Ethyl-benzene (µg/l)	Total Xylenes (µg/l)	MTBE (8021B) (µg/l)	MTBE (8260B) (µg/l)	Comments
7/30/2001	32.20	16.79	--	15.41	0.02	<50	--	<0.50	<0.50	<0.50	<0.50	<2.5	--	
10/15/2001	32.20	16.98	--	15.22	-0.19	<50	--	<0.50	0.58	<0.50	<0.50	<5.0	--	
1/14/2002	32.20	14.85	--	17.35	2.13	<50	--	<0.50	<0.50	<0.50	<0.50	<2.5	--	
4/15/2002	32.20	15.29	--	16.91	-0.44	<50	--	<0.50	<0.50	<0.50	0.70	<5.0	--	
7/15/2002	32.20	15.92	--	16.28	-0.63	<50	--	<0.50	<0.50	<0.50	<1.0	<0.50	--	
1/18/2003	32.20	15.11	--	17.09	0.81	<50	--	<0.50	<0.50	<0.50	<1.0	<2.0	--	
7/11/2003	32.20	15.89	--	16.31	-0.78	--	<50	<0.50	<0.50	<0.50	<1.0	--	19	
2/4/2004	32.20	15.90	0.00	16.30	-0.01	--	<50	3.6	<0.50	<0.50	<1.0	--	3.2	
8/11/2004	32.20	16.12	0.00	16.08	-0.22	--	<5000	120	<50	<50	<100	--	5100	
3/31/2005	32.20	13.99	0.00	18.21	2.13	--	<5000	190	<50	<50	<100	--	8400	
9/30/2005	32.20	15.93	0.00	16.27	-1.94	--	<50	<0.50	<0.50	<0.50	<1.0	--	<0.50	
3/27/2006	32.20	13.40	0.00	18.80	2.53	--	2500	160	10	11	26	--	5600	
9/27/2006	32.20	16.96	0.00	15.24	-3.56	--	2800	180	<12	15	44	--	4200	
3/27/2007	32.20	17.30	0.00	14.90	-0.34	--	920	66	2.9	3.4	4.5	--	970	
9/28/2007	32.20	18.10	0.00	14.10	-0.80	--	4000	440	15	17	59	--	3300	
3/26/2008	32.20	17.64	0.00	14.56	0.46	--	390	39	3.3	0.85	7.5	--	96	
7/28/2008	32.20	18.50	0.00	13.70	-0.86	--	64	3.3	<0.50	<0.50	<1.0	--	8.7	
1/26/2009	32.20	18.90	0.00	13.30	-0.40	--	80	7.9	0.58	<0.50	<1.0	--	10	
8/3/2009	32.22	18.29	0.00	13.93	0.63	--	2100	220	14	10	31	--	750	
1/25/2010	32.22	17.49	0.00	14.73	0.80	--	490	25	3.5	0.54	6.9	--	16	
8/3/2010	32.22	17.84	0.00	14.38	-0.35	--	240	45	1.8	1.2	1.7	--	290	
2/17/2011	32.22	17.83	0.00	14.39	0.01	--	370	53	2.0	<0.50	2.1	--	12	
8/3/2011	32.22	17.42	0.00	14.80	0.41	--	390	20	1.8	<0.50	1.6	--	27	
MW-8														
4/28/1993	32.33	--	--	--	--	450	--	18	1.8	1.8	1.4	--	--	
7/23/1993	32.33	18.45	--	13.88	--	260	--	5.1	ND	0.6	ND	--	--	
10/5/1993	32.00	18.57	--	13.43	-0.45	120	--	1.7	ND	ND	ND	--	--	
1/3/1994	32.00	18.73	--	13.27	-0.16	ND	--	ND	ND	ND	ND	51	--	
4/2/1994	32.00	18.30	--	13.70	0.43	150	--	1.2	ND	ND	ND	--	--	
7/5/1994	32.00	17.41	--	14.59	0.89	730	--	17	ND	1.6	ND	--	--	
10/6/1994	32.00	18.98	--	13.02	-1.57	140	--	ND	ND	ND	ND	--	--	
1/2/1995	32.00	17.58	--	14.42	1.40	440	--	18	0.72	2.0	1.8	--	--	
4/3/1995	32.00	15.54	--	16.46	2.04	960	--	11	ND	ND	ND	--	--	
7/14/1995	32.00	16.81	--	15.19	-1.27	280	--	4.2	2.6	1.1	3.3	--	--	

**Table 2
HISTORICAL GROUNDWATER RESULTS**

**August 3, 2011
76 Station 0752**

Date Sampled	TOC Elevation (feet)	Depth to Water (feet)	LPH Thickness (feet)	Ground-Water Elevation (feet)	Change in Elevation (feet)	TPH-G 8015 (µg/l)	TPH-G (GC/MS) (µg/l)	Benzene (µg/l)	Toluene (µg/l)	Ethyl-benzene (µg/l)	Total Xylenes (µg/l)	MTBE (8021B) (µg/l)	MTBE (8260B) (µg/l)	Comments
10/10/1995	32.00	17.85	--	14.15	-1.04	110	--	1.3	0.62	0.67	ND	170	--	
1/3/1996	32.00	17.82	--	14.18	0.03	63	--	ND	0.51	ND	1.8	--	--	
4/10/1996	32.00	15.70	--	16.30	2.12	ND	--	1.1	0.61	ND	ND	60	--	
7/9/1996	32.00	16.78	--	15.22	-1.08	72	--	1.0	ND	ND	ND	140	--	
1/24/1997	32.00	15.79	0.00	16.21	0.99	ND	--	ND	ND	ND	ND	76	--	
7/23/1997	32.00	17.69	0.00	14.31	-1.90	ND	--	ND	ND	ND	ND	270	--	
1/26/1998	32.00	15.50	--	16.50	2.19	ND	--	ND	ND	ND	0.76	2.9	--	
7/3/1998	32.00	16.80	--	15.20	-1.30	ND	--	ND	ND	ND	ND	ND	--	
1/14/1999	32.00	17.13	--	14.87	-0.33	ND	--	ND	ND	ND	ND	11	--	
7/15/1999	32.00	15.85	--	16.15	1.28	ND	--	ND	ND	ND	ND	ND	--	
1/7/2000	32.00	16.94	--	15.06	-1.09	ND	--	ND	ND	ND	ND	11	--	
7/19/2000	32.00	18.06	--	13.94	-1.12	ND	--	ND	2.99	0.521	ND	ND	--	
1/2/2001	32.00	18.12	--	13.88	-0.06	ND	--	ND	ND	ND	ND	ND	--	
5/23/2001	32.00	16.96	--	15.04	1.16	ND	--	ND	ND	ND	ND	ND	--	
7/30/2001	32.00	16.52	--	15.48	0.44	<50	--	<0.50	<0.50	<0.50	<0.50	2.7	--	
10/15/2001	32.00	16.72	--	15.28	-0.20	<50	--	<0.50	0.65	<0.50	<0.50	<5.0	--	
1/14/2002	32.00	14.53	--	17.47	2.19	<50	--	<0.50	<0.50	<0.50	<0.50	<2.5	--	
4/15/2002	32.00	14.96	--	17.04	-0.43	<50	--	<0.50	<0.50	<0.50	<0.50	<5.0	--	
7/15/2002	32.00	15.60	--	16.40	-0.64	<50	--	<0.50	<0.50	<0.50	<1.0	11	--	
1/18/2003	32.00	14.78	--	17.22	0.82	<50	--	<0.50	<0.50	<0.50	<1.0	<2.0	--	
2/4/2004	32.00	15.65	0.00	16.35	-0.87	--	52	2.3	<0.50	<0.50	<1.0	--	2.4	
8/11/2004	32.00	15.86	0.00	16.14	-0.21	--	350	<2.5	<2.5	<2.5	<5.0	--	310	
3/31/2005	32.00	13.73	0.00	18.27	2.13	--	<2000	<0.50	<0.50	<0.50	<1.0	--	2100	
9/30/2005	32.00	15.94	0.00	16.06	-2.21	--	1200	<0.50	0.50	<0.50	<1.0	--	6900	
3/27/2006	32.00	13.13	0.00	18.87	2.81	--	460	<0.50	<0.50	<0.50	<1.0	--	820	
9/27/2006	32.00	16.75	0.00	15.25	-3.62	--	520	<5.0	<5.0	<5.0	8.2	--	870	
3/27/2007	32.00	16.87	0.00	15.13	-0.12	--	1400	<0.50	<0.50	<0.50	<0.50	--	3600	
9/28/2007	32.00	17.91	0.00	14.09	-1.04	--	280	<2.5	<2.5	<2.5	<2.5	--	670	
3/26/2008	32.00	17.45	0.00	14.55	0.46	--	110	<0.50	<0.50	<0.50	<1.0	--	210	
7/28/2008	32.00	18.50	0.00	13.50	-1.05	--	<50	<0.50	<0.50	<0.50	<1.0	--	11	
1/26/2009	32.00	18.65	0.00	13.35	-0.15	--	<50	<0.50	<0.50	<0.50	<1.0	--	22	
8/3/2009	32.03	18.11	0.00	13.92	0.57	--	67	<0.50	<0.50	<0.50	<1.0	--	64	
1/25/2010	32.03	17.67	0.00	14.36	0.44	--	<50	<0.50	<0.50	<0.50	<1.0	--	10	
8/3/2010	32.03	17.58	0.00	14.45	0.09	--	<50	<0.50	<0.50	<0.50	<1.0	--	10	

**Table 2
HISTORICAL GROUNDWATER RESULTS**

**August 3, 2011
76 Station 0752**

Date Sampled	TOC Elevation (feet)	Depth to Water (feet)	LPH Thickness (feet)	Ground-Water Elevation (feet)	Change in Elevation (feet)	TPH-G 8015 (µg/l)	TPH-G (GC/MS) (µg/l)	Benzene (µg/l)	Toluene (µg/l)	Ethyl-benzene (µg/l)	Total Xylenes (µg/l)	MTBE (8021B) (µg/l)	MTBE (8260B) (µg/l)	Comments
2/17/2011	32.03	17.53	0.00	14.50	0.05	--	<50	<0.50	<0.50	<0.50	<1.0	--	2.5	
8/3/2011	32.03	17.18	0.00	14.85	0.35	--	<50	<0.50	<0.50	<0.50	<1.0	--	1.6	

Attachment C

Laboratory Reports and Chain-of-Custody Documentation



Date of Report: 02/28/2017

Tamera Rogers

Arcadis

6296 San Ignacio Ave, Suite C&D
San Jose, CA 95119

Client Project: 351646
BCL Project: 0752
BCL Work Order: 1704537
Invoice ID: B260552

Enclosed are the results of analyses for samples received by the laboratory on 2/17/2017. If you have any questions concerning this report, please feel free to contact me.

Sincerely,

Contact Person: Molly Meyers
Client Service Rep

Authorized Signature

Certifications: CA ELAP #1186; NV #CA00014; OR ELAP #4032-001; AK UST101

The results in this report apply to the samples analyzed in accordance with the chain of custody document. This analytical report must be reproduced in its entirety.

All results listed in this report are for the exclusive use of the submitting party. BC Laboratories, Inc. assumes no responsibility for report alteration, separation, detachment or third party interpretation.



Table of Contents

Sample Information

Chain of Custody and Cooler Receipt form.....	4
Laboratory / Client Sample Cross Reference.....	9

Sample Results

1704537-01 - QA-W-170217	
Volatile Organic Analysis (EPA Method 8260B).....	17
1704537-02 - MW-1-W-170217	
Volatile Organic Analysis (EPA Method 8260B).....	18
1704537-03 - MW-2-W-170217	
Volatile Organic Analysis (EPA Method 8260B).....	19
1704537-04 - MW-3-W-170217	
Volatile Organic Analysis (EPA Method 8260B).....	20
1704537-05 - MW-4-W-170217	
Volatile Organic Analysis (EPA Method 8260B).....	21
1704537-06 - MW-5-W-170217	
Volatile Organic Analysis (EPA Method 8260B).....	22
1704537-07 - MW-6-W-170217	
Volatile Organic Analysis (EPA Method 8260B).....	23
1704537-08 - MW-7-W-170217	
Volatile Organic Analysis (EPA Method 8260B).....	24
1704537-09 - MW-8-W-170217	
Volatile Organic Analysis (EPA Method 8260B).....	25
1704537-10 - A-MW-1-W-170217	
Volatile Organic Analysis (EPA Method 8260B).....	26
1704537-11 - A-MW-2-W-170217	
Volatile Organic Analysis (EPA Method 8260B).....	27
1704537-12 - A-MW-3-W-170217	
Volatile Organic Analysis (EPA Method 8260B).....	28
1704537-13 - A-MW-5-W-170217	
Volatile Organic Analysis (EPA Method 8260B).....	29
1704537-14 - A-MW-7-W-170217	
Volatile Organic Analysis (EPA Method 8260B).....	30
1704537-15 - S-MW-1-W-170217	
Volatile Organic Analysis (EPA Method 8260B).....	31
1704537-16 - S-MW-2-W-170217	
Volatile Organic Analysis (EPA Method 8260B).....	32
1704537-17 - S-MW-3-W-170217	
Volatile Organic Analysis (EPA Method 8260B).....	33
1704537-18 - S-MW-4-W-170217	
Volatile Organic Analysis (EPA Method 8260B).....	34
1704537-19 - S-MW-5-W-170217	
Volatile Organic Analysis (EPA Method 8260B).....	35
1704537-20 - S-MW-6-W-170217	
Volatile Organic Analysis (EPA Method 8260B).....	36
1704537-21 - S-EW-1-W-170217	
Volatile Organic Analysis (EPA Method 8260B).....	37
1704537-22 - MPE-1-W-170217	
Volatile Organic Analysis (EPA Method 8260B).....	38
1704537-23 - MP-1-W-170217	
Volatile Organic Analysis (EPA Method 8260B).....	39

Quality Control Reports

Volatile Organic Analysis (EPA Method 8260B)

Method Blank Analysis.....	40
Laboratory Control Sample.....	41

The results in this report apply to the samples analyzed in accordance with the chain of custody document. This analytical report must be reproduced in its entirety.

All results listed in this report are for the exclusive use of the submitting party. BC Laboratories, Inc. assumes no responsibility for report alteration, separation, detachment or third party interpretation.



Table of Contents

	Precision and Accuracy.....	42
Notes		
	Notes and Definitions.....	43



Union Oil Company of California 6101 Bollinger Canyon Road San Ramon, CA 94583
Union Oil Consultant: ARCADIS
Union Oil Site ID: 0752
Site Global ID: T0600101486
Site Address: 800 HARRISON ST. OAKLAND CA
Union Oil PM: JAMES KIERMAN
Union Oil PM Phone No.: 925-842-3220
Charge Code: NWRTB-0 351646-0- LAB 17-04537
This is a LEGAL document. ALL fields must be filled out CORRECTLY and COMPLETELY.

Field Point Name	Matrix	Depth	Date (yyymmdd)	Sample Time	# of Containers	ANALYSES REQUIRED				Notes / Comments
						TPH - Diesel by EPA 8015	TPH - G by GC/MS	BTEX/MTEB by EPA 8260	Ethanol by EPA 8260B	
1 QA	W-S-A		170217		2	X	X	X	X	
2 MW-1	W-S-A			0648	3	X	X	X	X	
3 MW-2	W-S-A			0610						
4 MW-3	W-S-A			0920						
5 MW-4	W-S-A			0802						
6 MW-5	W-S-A			0724						
7 MW-6	W-S-A			0843						
8 MW-7	W-S-A			0635						
9 MW-8	W-S-A			0545						
10 A-MW-1	W-S-A			0805						
11 A-MW-2	W-S-A			0730						
12 A-MW-3	W-S-A			0840						

Relinquished By	Company	Date / Time	Relinquished By	Company	Date / Time
GRAC	BC	170217/1055	TPH	BC	2/17/17 2200
James Berger Belab	Belab	2-17-17	TPH	BC	2/17/17 1640
			Received By	BC	2/17 2200

COC 1 of 2

The results in this report apply to the samples analyzed in accordance with the chain of custody document. This analytical report must be reproduced in its entirety.

All results listed in this report are for the exclusive use of the submitting party. BC Laboratories, Inc. assumes no responsibility for report alteration, separation, detachment or third party interpretation.



COC 2 of 2

Union Oil Company of California 6101 Bollinger Canyon Road San Ramon, CA 94583

CHAIN OF CUSTODY FORM

Union Oil Site ID: 0752		Union Oil Consultant: ARCADIS		ANALYSES REQUIRED		Turnaround Time (TAT): Standard <input checked="" type="checkbox"/> 24 Hours 48 Hours <input type="checkbox"/> 72 Hours <input type="checkbox"/> Special Instructions
Site Global ID: T060010486		Consultant Contact: TAMARA ROGERS		EPA 8260B Full List with OXYS		
Site Address: 800 HARRISON ST. OAKLAND CA		Consultant Phone No.: 408-797-2013		Ethanol by EPA 8260B		Notes / Comments
Union Oil PM: JAMES KIERMAN		Sampling Company: Geiller Axen		BTEX/MTBE by EPA 8260		
Union Oil PM Phone No.: 925-842-3220		Sampled By (PRINT): Alex Wong		TPH - G by GC/MS		Relinquished By: [Signature] Company: BOWERS Date / Time: 2/17 2200
Charge Code: NWRFB-0 357646-LAB 17-04537		Sampler Signature: [Signature]		TPH - Diesel by EPA 8015		
This is a LEGAL document. ALL fields must be filled out CORRECTLY and COMPLETELY.		BC Laboratories, Inc. Project Manager: Molly Meyers 4100 Atlas Court, Bakersfield, CA 93308 Phone No. 661-327-4911		TPH - G by GC/MS		Relinquished By: [Signature] Company: BOWERS Date / Time: 2/17 2200
				EPA 8260B Full List with OXYS		
SAMPLE ID			Sample Time	# of Containers	Relinquished By	Date / Time
13	A-MW-5	W-S-A	0540	3	[Signature]	2/17/17 2200
14	A-MW-7	W-S-A	0630		[Signature]	2/17/17 1640
15	S-MW-1	W-S-A	0840		[Signature]	
16	S-MW-2	W-S-A	0645		[Signature]	
17	S-MW-3	W-S-A	0720		[Signature]	
18	S-MW-4	W-S-A	0755		[Signature]	
19	S-MW-5	W-S-A	0930		[Signature]	
20	S-MW-6	W-S-A	0840		[Signature]	
21	S-EW-1	W-S-A	0855		[Signature]	
22	MPE-1	W-S-A	0600		[Signature]	
23	MP-1	W-S-A	0805		[Signature]	
Relinquished By: [Signature] Company: GRPC Date / Time: 170217 / 1055		Relinquished By: [Signature] Company: BOWERS Date / Time: 2/17/17 1055		Relinquished By: [Signature] Company: BOWERS Date / Time: 2/17/17 1640		
Received By: [Signature] Company: BOWERS Date / Time: 2-17-17 1055		Received By: [Signature] Company: BOWERS Date / Time: 2/17/17 1055		Received By: [Signature] Company: BOWERS Date / Time: 2/17/17 1640		

The results in this report apply to the samples analyzed in accordance with the chain of custody document. This analytical report must be reproduced in its entirety.

All results listed in this report are for the exclusive use of the submitting party. BC Laboratories, Inc. assumes no responsibility for report alteration, separation, detachment or third party interpretation.



BC LABORATORIES INC. COOLER RECEIPT FORM Page 1 of 3

Submission #: 17-04537

SHIPPING INFORMATION
Fed Ex [] UPS [] Ontrac [] Hand Delivery []
BC Lab Field Service [x] Other [] (Specify) _____

SHIPPING CONTAINER
Ice Chest [x] None [] Box []
Other [] (Specify) _____

FREE LIQUID
YES [] NO []
(W) / S

Refrigerant: Ice [x] Blue Ice [] None [] Other [] Comments:

Custody Seals Ice Chest [] Containers [] None [x]
Intact? Yes [] No [] Intact? Yes [] No []

All samples received? Yes [] No [] All samples containers intact? Yes [] No [] Description(s) match COC? Yes [] No []

COC Received
[x] YES [] NO

Emissivity: 0.97 Container: VOA Thermometer ID: 207
Temperature: (A) 0.2 °C / (C) 0.4 °C

Date/Time: 2/17/2010
Analyst Init: GSP

Table with columns for Sample Containers and Sample Numbers (1-10). Rows include various container types like QT PE UNPRES, PT CYANIDE, etc. Handwritten 'ABC' and '15' are present in the table cells.

Comments:
Sample Numbering Completed By: [Signature] Date/Time: 2/17/10 2320
A = Actual / C = Corrected



BC LABORATORIES INC. COOLER RECEIPT FORM Page 2 of 3

Submission #: 17-04537

SHIPPING INFORMATION: Fed Ex, UPS, Ontrac, Hand Delivery, BC Lab Field Service. SHIPPING CONTAINER: Ice Chest, None, Box, Other. FREE LIQUID: YES, NO, W/S

Refrigerant: Ice, Blue Ice, None, Other. Comments:

Custody Seals: Ice Chest, Containers, None. Intact? Yes/No

All samples received? Yes/No. All samples containers intact? Yes/No. Description(s) match COC? Yes/No

COC Received: YES/NO. Emissivity: 0.97. Container: VOA. Thermometer ID: 207. Date/Time: 2/17/2010. Analyst Init: BSL. Temperature: (A) 0.2 C / (C) 0.4 C

Table with columns for SAMPLE CONTAINERS and SAMPLE NUMBERS (1-20). Rows include various sample types like QT PE UNPRES, QT INORGANIC CHEMICAL METALS, etc. Handwritten 'ABC' is present in some cells.

Comments: Sample Numbering Completed By: [Signature] Date/Time: 2/17/17 2320 Rev 21 05/23/2016



BC LABORATORIES INC. COOLER RECEIPT FORM Page 3 Of 3

Submission #: 17-04537

SHIPPING INFORMATION Fed Ex <input type="checkbox"/> UPS <input type="checkbox"/> Ontrac <input type="checkbox"/> Hand Delivery <input type="checkbox"/> BC Lab Field Service <input checked="" type="checkbox"/> Other <input type="checkbox"/> (Specify) _____		SHIPPING CONTAINER Ice Chest <input checked="" type="checkbox"/> None <input type="checkbox"/> Box <input type="checkbox"/> Other <input type="checkbox"/> (Specify) _____		FREE LIQUID YES <input type="checkbox"/> NO <input type="checkbox"/> <u>W</u> / <u>S</u>	
---	--	---	--	---	--

Refrigerant: Ice Blue Ice None Other Comments: _____

Custody Seals Ice Chest Containers None Comments: _____
 Intact? Yes No Intact? Yes No

All samples received? Yes No All samples containers intact? Yes No Description(s) match COC? Yes No

COC Received YES NO Emissivity: 0.97 Container: VOA Thermometer ID: 207 Date/Time: 2/17/2010
 Temperature: (A) 0.2 °C / (C) 0.4 °C Analyst Init: BSR

SAMPLE CONTAINERS	SAMPLE NUMBERS									
	1	2	3	4	5	6	7	8	9	10
QT PE UNPRES										
4oz / 8oz / 16oz PE UNPRES										
2oz Cr ⁶										
QT INORGANIC CHEMICAL METALS										
INORGANIC CHEMICAL METALS 4oz / 8oz / 16oz										
PT CYANIDE										
PT NITROGEN FORMS										
PT TOTAL SULFIDE										
2oz. NITRATE / NITRITE										
PT TOTAL ORGANIC CARBON										
PT CHEMICAL OXYGEN DEMAND										
PIA PHENOLICS										
40ml VOA VIAL TRAVEL BLANK										
40ml VOA VIAL		ABC	ABC	ABC						
QT EPA 1664										
PT ODOR										
RADIOLOGICAL										
BACTERIOLOGICAL										
40 ml VOA VIAL- 504										
QT EPA 508/608/8080										
QT EPA 515.1/8150										
QT EPA 525										
QT EPA 525 TRAVEL BLANK										
40ml EPA 547										
40ml EPA 531.1										
8oz EPA 548										
QT EPA 549										
QT EPA 8015M										
QT EPA 8270										
8oz / 16oz / 32oz AMBER										
8oz / 16oz / 32oz JAR										
SOIL SLEEVE										
PCB VIAL										
PLASTIC BAG										
TEDLAR BAG										
FERROUS IRON										
ENCORE										
SMART KIT										
SUMMA CANISTER										

Comments: _____

Sample Numbering Completed By: MA Date/Time: 2/17/10 2320 Rev 21 05/23/2016
 A = Actual / C = Corrected



Arcadis
6296 San Ignacio Ave, Suite C&D
San Jose, CA 95119

Reported: 02/28/2017 15:46
Project: 0752
Project Number: 351646
Project Manager: Tamera Rogers

Laboratory / Client Sample Cross Reference

Laboratory	Client Sample Information
------------	---------------------------

1704537-01	COC Number: --- Project Number: 0752 Sampling Location: --- Sampling Point: QA-W-170217 Sampled By: GRD	Receive Date: 02/17/2017 22:00 Sampling Date: 02/17/2017 00:00 Sample Depth: --- Lab Matrix: Water Sample Type: Blank Water Delivery Work Order: Global ID: T0600101486 Location ID (FieldPoint): QA Matrix: W Sample QC Type (SACode): CS Cooler ID:
-------------------	--	--

1704537-02	COC Number: --- Project Number: 0752 Sampling Location: --- Sampling Point: MW-1-W-170217 Sampled By: GRD	Receive Date: 02/17/2017 22:00 Sampling Date: 02/17/2017 06:48 Sample Depth: --- Lab Matrix: Water Sample Type: Water Delivery Work Order: Global ID: T0600101486 Location ID (FieldPoint): MW-1 Matrix: W Sample QC Type (SACode): CS Cooler ID:
-------------------	--	--

1704537-03	COC Number: --- Project Number: 0752 Sampling Location: --- Sampling Point: MW-2-W-170217 Sampled By: GRD	Receive Date: 02/17/2017 22:00 Sampling Date: 02/17/2017 06:10 Sample Depth: --- Lab Matrix: Water Sample Type: Water Delivery Work Order: Global ID: T0600101486 Location ID (FieldPoint): MW-2 Matrix: W Sample QC Type (SACode): CS Cooler ID:
-------------------	--	--

The results in this report apply to the samples analyzed in accordance with the chain of custody document. This analytical report must be reproduced in its entirety.

All results listed in this report are for the exclusive use of the submitting party. BC Laboratories, Inc. assumes no responsibility for report alteration, separation, detachment or third party interpretation.



Arcadis
6296 San Ignacio Ave, Suite C&D
San Jose, CA 95119

Reported: 02/28/2017 15:46
Project: 0752
Project Number: 351646
Project Manager: Tamera Rogers

Laboratory / Client Sample Cross Reference

Laboratory	Client Sample Information
------------	---------------------------

1704537-04	COC Number: --- Project Number: 0752 Sampling Location: --- Sampling Point: MW-3-W-170217 Sampled By: GRD	Receive Date: 02/17/2017 22:00 Sampling Date: 02/17/2017 09:20 Sample Depth: --- Lab Matrix: Water Sample Type: Water Delivery Work Order: Global ID: T0600101486 Location ID (FieldPoint): MW-3 Matrix: W Sample QC Type (SACode): CS Cooler ID:
-------------------	--	--

1704537-05	COC Number: --- Project Number: 0752 Sampling Location: --- Sampling Point: MW-4-W-170217 Sampled By: GRD	Receive Date: 02/17/2017 22:00 Sampling Date: 02/17/2017 08:02 Sample Depth: --- Lab Matrix: Water Sample Type: Water Delivery Work Order: Global ID: T0600101486 Location ID (FieldPoint): MW-4 Matrix: W Sample QC Type (SACode): CS Cooler ID:
-------------------	--	--

1704537-06	COC Number: --- Project Number: 0752 Sampling Location: --- Sampling Point: MW-5-W-170217 Sampled By: GRD	Receive Date: 02/17/2017 22:00 Sampling Date: 02/17/2017 07:24 Sample Depth: --- Lab Matrix: Water Sample Type: Water Delivery Work Order: Global ID: T0600101486 Location ID (FieldPoint): MW-5 Matrix: W Sample QC Type (SACode): CS Cooler ID:
-------------------	--	--

The results in this report apply to the samples analyzed in accordance with the chain of custody document. This analytical report must be reproduced in its entirety.

All results listed in this report are for the exclusive use of the submitting party. BC Laboratories, Inc. assumes no responsibility for report alteration, separation, detachment or third party interpretation.



Arcadis
6296 San Ignacio Ave, Suite C&D
San Jose, CA 95119

Reported: 02/28/2017 15:46
Project: 0752
Project Number: 351646
Project Manager: Tamera Rogers

Laboratory / Client Sample Cross Reference

Laboratory	Client Sample Information
------------	---------------------------

1704537-07	COC Number: --- Project Number: 0752 Sampling Location: --- Sampling Point: MW-6-W-170217 Sampled By: GRD	Receive Date: 02/17/2017 22:00 Sampling Date: 02/17/2017 08:43 Sample Depth: --- Lab Matrix: Water Sample Type: Water Delivery Work Order: Global ID: T0600101486 Location ID (FieldPoint): MW-6 Matrix: W Sample QC Type (SACode): CS Cooler ID:
-------------------	--	--

1704537-08	COC Number: --- Project Number: 0752 Sampling Location: --- Sampling Point: MW-7-W-170217 Sampled By: GRD	Receive Date: 02/17/2017 22:00 Sampling Date: 02/17/2017 06:35 Sample Depth: --- Lab Matrix: Water Sample Type: Water Delivery Work Order: Global ID: T0600101486 Location ID (FieldPoint): MW-7 Matrix: W Sample QC Type (SACode): CS Cooler ID:
-------------------	--	--

1704537-09	COC Number: --- Project Number: 0752 Sampling Location: --- Sampling Point: MW-8-W-170217 Sampled By: GRD	Receive Date: 02/17/2017 22:00 Sampling Date: 02/17/2017 05:45 Sample Depth: --- Lab Matrix: Water Sample Type: Water Delivery Work Order: Global ID: T0600101486 Location ID (FieldPoint): MW-8 Matrix: W Sample QC Type (SACode): CS Cooler ID:
-------------------	--	--

The results in this report apply to the samples analyzed in accordance with the chain of custody document. This analytical report must be reproduced in its entirety.

All results listed in this report are for the exclusive use of the submitting party. BC Laboratories, Inc. assumes no responsibility for report alteration, separation, detachment or third party interpretation.



Arcadis
6296 San Ignacio Ave, Suite C&D
San Jose, CA 95119

Reported: 02/28/2017 15:46
Project: 0752
Project Number: 351646
Project Manager: Tamera Rogers

Laboratory / Client Sample Cross Reference

Laboratory	Client Sample Information
------------	---------------------------

1704537-10	COC Number: --- Project Number: 0752 Sampling Location: --- Sampling Point: A-MW-1-W-170217 Sampled By: GRD	Receive Date: 02/17/2017 22:00 Sampling Date: 02/17/2017 08:05 Sample Depth: --- Lab Matrix: Water Sample Type: Water Delivery Work Order: Global ID: T0600101486 Location ID (FieldPoint): M-MW-1 Matrix: W Sample QC Type (SACode): CS Cooler ID:
-------------------	--	--

1704537-11	COC Number: --- Project Number: 0752 Sampling Location: --- Sampling Point: A-MW-2-W-170217 Sampled By: GRD	Receive Date: 02/17/2017 22:00 Sampling Date: 02/17/2017 07:30 Sample Depth: --- Lab Matrix: Water Sample Type: Water Delivery Work Order: Global ID: T0600101486 Location ID (FieldPoint): A-MW-2 Matrix: W Sample QC Type (SACode): CS Cooler ID:
-------------------	--	--

1704537-12	COC Number: --- Project Number: 0752 Sampling Location: --- Sampling Point: A-MW-3-W-170217 Sampled By: GRD	Receive Date: 02/17/2017 22:00 Sampling Date: 02/17/2017 08:40 Sample Depth: --- Lab Matrix: Water Sample Type: Water Delivery Work Order: Global ID: T0600101486 Location ID (FieldPoint): A-MW-3 Matrix: W Sample QC Type (SACode): CS Cooler ID:
-------------------	--	--

The results in this report apply to the samples analyzed in accordance with the chain of custody document. This analytical report must be reproduced in its entirety.

All results listed in this report are for the exclusive use of the submitting party. BC Laboratories, Inc. assumes no responsibility for report alteration, separation, detachment or third party interpretation.



Arcadis
6296 San Ignacio Ave, Suite C&D
San Jose, CA 95119

Reported: 02/28/2017 15:46
Project: 0752
Project Number: 351646
Project Manager: Tamera Rogers

Laboratory / Client Sample Cross Reference

Laboratory	Client Sample Information
------------	---------------------------

1704537-13	COC Number: --- Project Number: 0752 Sampling Location: --- Sampling Point: A-MW-5-W-170217 Sampled By: GRD	Receive Date: 02/17/2017 22:00 Sampling Date: 02/17/2017 05:40 Sample Depth: --- Lab Matrix: Water Sample Type: Water Delivery Work Order: Global ID: T0600101486 Location ID (FieldPoint): A-MW-5 Matrix: W Sample QC Type (SACode): CS Cooler ID:
-------------------	--	--

1704537-14	COC Number: --- Project Number: 0752 Sampling Location: --- Sampling Point: A-MW-7-W-170217 Sampled By: GRD	Receive Date: 02/17/2017 22:00 Sampling Date: 02/17/2017 06:30 Sample Depth: --- Lab Matrix: Water Sample Type: Water Delivery Work Order: Global ID: T0600101486 Location ID (FieldPoint): A-MW-7 Matrix: W Sample QC Type (SACode): CS Cooler ID:
-------------------	--	--

1704537-15	COC Number: --- Project Number: 0752 Sampling Location: --- Sampling Point: S-MW-1-W-170217 Sampled By: GRD	Receive Date: 02/17/2017 22:00 Sampling Date: 02/17/2017 08:40 Sample Depth: --- Lab Matrix: Water Sample Type: Water Delivery Work Order: Global ID: T0600101486 Location ID (FieldPoint): S-MW-1 Matrix: W Sample QC Type (SACode): CS Cooler ID:
-------------------	--	--

The results in this report apply to the samples analyzed in accordance with the chain of custody document. This analytical report must be reproduced in its entirety.

All results listed in this report are for the exclusive use of the submitting party. BC Laboratories, Inc. assumes no responsibility for report alteration, separation, detachment or third party interpretation.



Arcadis
6296 San Ignacio Ave, Suite C&D
San Jose, CA 95119

Reported: 02/28/2017 15:46
Project: 0752
Project Number: 351646
Project Manager: Tamera Rogers

Laboratory / Client Sample Cross Reference

Laboratory	Client Sample Information
------------	---------------------------

1704537-16	COC Number: --- Project Number: 0752 Sampling Location: --- Sampling Point: S-MW-2-W-170217 Sampled By: GRD	Receive Date: 02/17/2017 22:00 Sampling Date: 02/17/2017 06:45 Sample Depth: --- Lab Matrix: Water Sample Type: Water Delivery Work Order: Global ID: T0600101486 Location ID (FieldPoint): S-MW-2 Matrix: W Sample QC Type (SACode): CS Cooler ID:
-------------------	--	--

1704537-17	COC Number: --- Project Number: 0752 Sampling Location: --- Sampling Point: S-MW-3-W-170217 Sampled By: GRD	Receive Date: 02/17/2017 22:00 Sampling Date: 02/17/2017 07:20 Sample Depth: --- Lab Matrix: Water Sample Type: Water Delivery Work Order: Global ID: T0600101486 Location ID (FieldPoint): S-MW-3 Matrix: W Sample QC Type (SACode): CS Cooler ID:
-------------------	--	--

1704537-18	COC Number: --- Project Number: 0752 Sampling Location: --- Sampling Point: S-MW-4-W-170217 Sampled By: GRD	Receive Date: 02/17/2017 22:00 Sampling Date: 02/17/2017 07:55 Sample Depth: --- Lab Matrix: Water Sample Type: Water Delivery Work Order: Global ID: T0600101486 Location ID (FieldPoint): S-MW-4 Matrix: W Sample QC Type (SACode): CS Cooler ID:
-------------------	--	--

The results in this report apply to the samples analyzed in accordance with the chain of custody document. This analytical report must be reproduced in its entirety.

All results listed in this report are for the exclusive use of the submitting party. BC Laboratories, Inc. assumes no responsibility for report alteration, separation, detachment or third party interpretation.



Arcadis
6296 San Ignacio Ave, Suite C&D
San Jose, CA 95119

Reported: 02/28/2017 15:46
Project: 0752
Project Number: 351646
Project Manager: Tamera Rogers

Laboratory / Client Sample Cross Reference

Laboratory	Client Sample Information
------------	---------------------------

1704537-19	COC Number: --- Project Number: 0752 Sampling Location: --- Sampling Point: S-MW-5-W-170217 Sampled By: GRD	Receive Date: 02/17/2017 22:00 Sampling Date: 02/17/2017 09:30 Sample Depth: --- Lab Matrix: Water Sample Type: Water Delivery Work Order: Global ID: T0600101486 Location ID (FieldPoint): S-MW-5 Matrix: W Sample QC Type (SACode): CS Cooler ID:
-------------------	--	--

1704537-20	COC Number: --- Project Number: 0752 Sampling Location: --- Sampling Point: S-MW-6-W-170217 Sampled By: GRD	Receive Date: 02/17/2017 22:00 Sampling Date: 02/17/2017 08:40 Sample Depth: --- Lab Matrix: Water Sample Type: Water Delivery Work Order: Global ID: T0600101486 Location ID (FieldPoint): S-MW-6 Matrix: W Sample QC Type (SACode): CS Cooler ID:
-------------------	--	--

1704537-21	COC Number: --- Project Number: 0752 Sampling Location: --- Sampling Point: S-EW-1-W-170217 Sampled By: GRD	Receive Date: 02/17/2017 22:00 Sampling Date: 02/17/2017 08:55 Sample Depth: --- Lab Matrix: Water Sample Type: Water Delivery Work Order: Global ID: T0600101486 Location ID (FieldPoint): S-EW-1 Matrix: W Sample QC Type (SACode): CS Cooler ID:
-------------------	--	--

The results in this report apply to the samples analyzed in accordance with the chain of custody document. This analytical report must be reproduced in its entirety.

All results listed in this report are for the exclusive use of the submitting party. BC Laboratories, Inc. assumes no responsibility for report alteration, separation, detachment or third party interpretation.



Arcadis
6296 San Ignacio Ave, Suite C&D
San Jose, CA 95119

Reported: 02/28/2017 15:46
Project: 0752
Project Number: 351646
Project Manager: Tamera Rogers

Laboratory / Client Sample Cross Reference

Laboratory	Client Sample Information
------------	---------------------------

1704537-22	COC Number: --- Project Number: 0752 Sampling Location: --- Sampling Point: MPE-1-W-170217 Sampled By: GRD	Receive Date: 02/17/2017 22:00 Sampling Date: 02/17/2017 06:00 Sample Depth: --- Lab Matrix: Water Sample Type: Water Delivery Work Order: Global ID: T0600101486 Location ID (FieldPoint): MPE-1 Matrix: W Sample QC Type (SACode): CS Cooler ID:
-------------------	---	---

1704537-23	COC Number: --- Project Number: 0752 Sampling Location: --- Sampling Point: MP-1-W-170217 Sampled By: GRD	Receive Date: 02/17/2017 22:00 Sampling Date: 02/17/2017 08:05 Sample Depth: --- Lab Matrix: Water Sample Type: Water Delivery Work Order: Global ID: T0600101486 Location ID (FieldPoint): MP-1 Matrix: W Sample QC Type (SACode): CS Cooler ID:
-------------------	--	--

The results in this report apply to the samples analyzed in accordance with the chain of custody document. This analytical report must be reproduced in its entirety.

All results listed in this report are for the exclusive use of the submitting party. BC Laboratories, Inc. assumes no responsibility for report alteration, separation, detachment or third party interpretation.



Arcadis
6296 San Ignacio Ave, Suite C&D
San Jose, CA 95119

Reported: 02/28/2017 15:46
Project: 0752
Project Number: 351646
Project Manager: Tamera Rogers

Volatile Organic Analysis (EPA Method 8260B)

BCL Sample ID: 1704537-01	Client Sample Name: 0752, QA-W-170217, 2/17/2017 12:00:00AM
----------------------------------	--

Constituent	Result	Units	PQL	MDL	Method	MB Bias	Lab Quals	Run #
Benzene	ND	ug/L	0.50		EPA-8260B	ND		1
Ethylbenzene	ND	ug/L	0.50		EPA-8260B	ND		1
Methyl t-butyl ether	ND	ug/L	0.50		EPA-8260B	ND		1
Toluene	ND	ug/L	0.50		EPA-8260B	ND		1
Total Xylenes	ND	ug/L	1.0		EPA-8260B	ND		1
Total Purgeable Petroleum Hydrocarbons	ND	ug/L	50		Luft-GC/MS	ND		1
1,2-Dichloroethane-d4 (Surrogate)	108	%	75 - 125 (LCL - UCL)		EPA-8260B			1
Toluene-d8 (Surrogate)	92.0	%	80 - 120 (LCL - UCL)		EPA-8260B			1
4-Bromofluorobenzene (Surrogate)	103	%	80 - 120 (LCL - UCL)		EPA-8260B			1

Run #	Method	Prep Date	Run Date/Time	Analyst	Instrument	Dilution	QC Batch ID
1	EPA-8260B	02/22/17	02/22/17 22:58	IO1	MS-V12	1	B B1736

The results in this report apply to the samples analyzed in accordance with the chain of custody document. This analytical report must be reproduced in its entirety.

All results listed in this report are for the exclusive use of the submitting party. BC Laboratories, Inc. assumes no responsibility for report alteration, separation, detachment or third party interpretation.



Arcadis
6296 San Ignacio Ave, Suite C&D
San Jose, CA 95119

Reported: 02/28/2017 15:46
Project: 0752
Project Number: 351646
Project Manager: Tamera Rogers

Volatile Organic Analysis (EPA Method 8260B)

BCL Sample ID: 1704537-02	Client Sample Name: 0752, MW-1-W-170217, 2/17/2017 6:48:00AM
----------------------------------	---

Constituent	Result	Units	PQL	MDL	Method	MB Bias	Lab Quals	Run #
Benzene	ND	ug/L	0.50		EPA-8260B	ND		1
Ethylbenzene	0.90	ug/L	0.50		EPA-8260B	ND		1
Methyl t-butyl ether	70	ug/L	0.50		EPA-8260B	ND		1
Toluene	ND	ug/L	0.50		EPA-8260B	ND		1
Total Xylenes	3.0	ug/L	1.0		EPA-8260B	ND		1
Total Purgeable Petroleum Hydrocarbons	710	ug/L	50		Luft-GC/MS	ND		1
1,2-Dichloroethane-d4 (Surrogate)	113	%	75 - 125 (LCL - UCL)		EPA-8260B			1
Toluene-d8 (Surrogate)	96.7	%	80 - 120 (LCL - UCL)		EPA-8260B			1
4-Bromofluorobenzene (Surrogate)	109	%	80 - 120 (LCL - UCL)		EPA-8260B			1

Run #	Method	Prep Date	Run Date/Time	Analyst	Instrument	Dilution	QC Batch ID
1	EPA-8260B	02/24/17	02/24/17 20:25	IO1	MS-V12	1	B[B1736

The results in this report apply to the samples analyzed in accordance with the chain of custody document. This analytical report must be reproduced in its entirety.

All results listed in this report are for the exclusive use of the submitting party. BC Laboratories, Inc. assumes no responsibility for report alteration, separation, detachment or third party interpretation.



Arcadis
6296 San Ignacio Ave, Suite C&D
San Jose, CA 95119

Reported: 02/28/2017 15:46
Project: 0752
Project Number: 351646
Project Manager: Tamera Rogers

Volatile Organic Analysis (EPA Method 8260B)

BCL Sample ID: 1704537-03	Client Sample Name: 0752, MW-2-W-170217, 2/17/2017 6:10:00AM
----------------------------------	---

Constituent	Result	Units	PQL	MDL	Method	MB Bias	Lab Quals	Run #
Benzene	ND	ug/L	0.50		EPA-8260B	ND		1
Ethylbenzene	ND	ug/L	0.50		EPA-8260B	ND		1
Methyl t-butyl ether	ND	ug/L	0.50		EPA-8260B	ND		1
Toluene	ND	ug/L	0.50		EPA-8260B	ND		1
Total Xylenes	ND	ug/L	1.0		EPA-8260B	ND		1
Total Purgeable Petroleum Hydrocarbons	ND	ug/L	50		Luft-GC/MS	ND		1
1,2-Dichloroethane-d4 (Surrogate)	111	%	75 - 125 (LCL - UCL)		EPA-8260B			1
Toluene-d8 (Surrogate)	91.3	%	80 - 120 (LCL - UCL)		EPA-8260B			1
4-Bromofluorobenzene (Surrogate)	106	%	80 - 120 (LCL - UCL)		EPA-8260B			1

Run #	Method	Prep Date	Run Date/Time	Analyst	Instrument	Dilution	QC Batch ID
1	EPA-8260B	02/22/17	02/22/17 23:16	IO1	MS-V12	1	B B1736

The results in this report apply to the samples analyzed in accordance with the chain of custody document. This analytical report must be reproduced in its entirety.

All results listed in this report are for the exclusive use of the submitting party. BC Laboratories, Inc. assumes no responsibility for report alteration, separation, detachment or third party interpretation.



Arcadis
6296 San Ignacio Ave, Suite C&D
San Jose, CA 95119

Reported: 02/28/2017 15:46
Project: 0752
Project Number: 351646
Project Manager: Tamera Rogers

Volatile Organic Analysis (EPA Method 8260B)

BCL Sample ID: 1704537-04	Client Sample Name: 0752, MW-3-W-170217, 2/17/2017 9:20:00AM
----------------------------------	---

Constituent	Result	Units	PQL	MDL	Method	MB Bias	Lab Quals	Run #
Benzene	4.6	ug/L	0.50		EPA-8260B	ND		1
Ethylbenzene	0.93	ug/L	0.50		EPA-8260B	ND		1
Methyl t-butyl ether	25	ug/L	0.50		EPA-8260B	ND		1
Toluene	0.67	ug/L	0.50		EPA-8260B	ND		1
Total Xylenes	1.0	ug/L	1.0		EPA-8260B	ND		1
Total Purgeable Petroleum Hydrocarbons	1500	ug/L	50		Luft-GC/MS	ND		1
1,2-Dichloroethane-d4 (Surrogate)	123	%	75 - 125 (LCL - UCL)		EPA-8260B			1
Toluene-d8 (Surrogate)	92.9	%	80 - 120 (LCL - UCL)		EPA-8260B			1
4-Bromofluorobenzene (Surrogate)	87.6	%	80 - 120 (LCL - UCL)		EPA-8260B			1

Run #	Method	Prep Date	Run Date/Time	Analyst	Instrument	Dilution	QC Batch ID
1	EPA-8260B	02/24/17	02/24/17 21:18	IO1	MS-V12	1	B[B1736

The results in this report apply to the samples analyzed in accordance with the chain of custody document. This analytical report must be reproduced in its entirety.

All results listed in this report are for the exclusive use of the submitting party. BC Laboratories, Inc. assumes no responsibility for report alteration, separation, detachment or third party interpretation.



Arcadis
6296 San Ignacio Ave, Suite C&D
San Jose, CA 95119

Reported: 02/28/2017 15:46
Project: 0752
Project Number: 351646
Project Manager: Tamera Rogers

Volatile Organic Analysis (EPA Method 8260B)

BCL Sample ID: 1704537-05	Client Sample Name: 0752, MW-4-W-170217, 2/17/2017 8:02:00AM
----------------------------------	---

Constituent	Result	Units	PQL	MDL	Method	MB Bias	Lab Quals	Run #
Benzene	ND	ug/L	0.50		EPA-8260B	ND		1
Ethylbenzene	ND	ug/L	0.50		EPA-8260B	ND		1
Methyl t-butyl ether	ND	ug/L	0.50		EPA-8260B	ND		1
Toluene	ND	ug/L	0.50		EPA-8260B	ND		1
Total Xylenes	ND	ug/L	1.0		EPA-8260B	ND		1
Total Purgeable Petroleum Hydrocarbons	ND	ug/L	50		Luft-GC/MS	ND		1
1,2-Dichloroethane-d4 (Surrogate)	111	%	75 - 125 (LCL - UCL)		EPA-8260B			1
Toluene-d8 (Surrogate)	94.5	%	80 - 120 (LCL - UCL)		EPA-8260B			1
4-Bromofluorobenzene (Surrogate)	109	%	80 - 120 (LCL - UCL)		EPA-8260B			1

Run #	Method	Prep Date	Run Date/Time	Analyst	Instrument	Dilution	QC Batch ID
1	EPA-8260B	02/22/17	02/22/17 23:34	IO1	MS-V12	1	B B1736

The results in this report apply to the samples analyzed in accordance with the chain of custody document. This analytical report must be reproduced in its entirety.

All results listed in this report are for the exclusive use of the submitting party. BC Laboratories, Inc. assumes no responsibility for report alteration, separation, detachment or third party interpretation.



Arcadis
6296 San Ignacio Ave, Suite C&D
San Jose, CA 95119

Reported: 02/28/2017 15:46
Project: 0752
Project Number: 351646
Project Manager: Tamera Rogers

Volatile Organic Analysis (EPA Method 8260B)

BCL Sample ID: 1704537-06	Client Sample Name: 0752, MW-5-W-170217, 2/17/2017 7:24:00AM
----------------------------------	---

Constituent	Result	Units	PQL	MDL	Method	MB Bias	Lab Quals	Run #
Benzene	ND	ug/L	0.50		EPA-8260B	ND		1
Ethylbenzene	ND	ug/L	0.50		EPA-8260B	ND		1
Methyl t-butyl ether	ND	ug/L	0.50		EPA-8260B	ND		1
Toluene	ND	ug/L	0.50		EPA-8260B	ND		1
Total Xylenes	ND	ug/L	1.0		EPA-8260B	ND		1
Total Purgeable Petroleum Hydrocarbons	ND	ug/L	50		Luft-GC/MS	ND		1
1,2-Dichloroethane-d4 (Surrogate)	114	%	75 - 125 (LCL - UCL)		EPA-8260B			1
Toluene-d8 (Surrogate)	94.3	%	80 - 120 (LCL - UCL)		EPA-8260B			1
4-Bromofluorobenzene (Surrogate)	102	%	80 - 120 (LCL - UCL)		EPA-8260B			1

Run #	Method	Prep Date	Run Date/Time	Analyst	Instrument	Dilution	QC Batch ID
1	EPA-8260B	02/22/17	02/22/17 23:51	IO1	MS-V12	1	B B1736

The results in this report apply to the samples analyzed in accordance with the chain of custody document. This analytical report must be reproduced in its entirety.

All results listed in this report are for the exclusive use of the submitting party. BC Laboratories, Inc. assumes no responsibility for report alteration, separation, detachment or third party interpretation.



Arcadis
6296 San Ignacio Ave, Suite C&D
San Jose, CA 95119

Reported: 02/28/2017 15:46
Project: 0752
Project Number: 351646
Project Manager: Tamera Rogers

Volatile Organic Analysis (EPA Method 8260B)

BCL Sample ID: 1704537-07	Client Sample Name: 0752, MW-6-W-170217, 2/17/2017 8:43:00AM
----------------------------------	---

Constituent	Result	Units	PQL	MDL	Method	MB Bias	Lab Quals	Run #
Benzene	ND	ug/L	0.50		EPA-8260B	ND		1
Ethylbenzene	ND	ug/L	0.50		EPA-8260B	ND		1
Methyl t-butyl ether	ND	ug/L	0.50		EPA-8260B	ND		1
Toluene	ND	ug/L	0.50		EPA-8260B	ND		1
Total Xylenes	ND	ug/L	1.0		EPA-8260B	ND		1
Total Purgeable Petroleum Hydrocarbons	91	ug/L	50		Luft-GC/MS	ND		1
1,2-Dichloroethane-d4 (Surrogate)	112	%	75 - 125 (LCL - UCL)		EPA-8260B			1
Toluene-d8 (Surrogate)	91.9	%	80 - 120 (LCL - UCL)		EPA-8260B			1
4-Bromofluorobenzene (Surrogate)	103	%	80 - 120 (LCL - UCL)		EPA-8260B			1

Run #	Method	Prep Date	Run Date/Time	Analyst	Instrument	Dilution	QC Batch ID
1	EPA-8260B	02/22/17	02/23/17 00:09	IO1	MS-V12	1	B[B1736

The results in this report apply to the samples analyzed in accordance with the chain of custody document. This analytical report must be reproduced in its entirety.

All results listed in this report are for the exclusive use of the submitting party. BC Laboratories, Inc. assumes no responsibility for report alteration, separation, detachment or third party interpretation.



Arcadis
6296 San Ignacio Ave, Suite C&D
San Jose, CA 95119

Reported: 02/28/2017 15:46
Project: 0752
Project Number: 351646
Project Manager: Tamera Rogers

Volatile Organic Analysis (EPA Method 8260B)

BCL Sample ID: 1704537-08	Client Sample Name: 0752, MW-7-W-170217, 2/17/2017 6:35:00AM
----------------------------------	---

Constituent	Result	Units	PQL	MDL	Method	MB Bias	Lab Quals	Run #
Benzene	ND	ug/L	0.50		EPA-8260B	ND		1
Ethylbenzene	ND	ug/L	0.50		EPA-8260B	ND		1
Methyl t-butyl ether	ND	ug/L	0.50		EPA-8260B	ND		1
Toluene	ND	ug/L	0.50		EPA-8260B	ND		1
Total Xylenes	ND	ug/L	1.0		EPA-8260B	ND		1
Total Purgeable Petroleum Hydrocarbons	ND	ug/L	50		Luft-GC/MS	ND		1
1,2-Dichloroethane-d4 (Surrogate)	111	%	75 - 125 (LCL - UCL)		EPA-8260B			1
Toluene-d8 (Surrogate)	88.8	%	80 - 120 (LCL - UCL)		EPA-8260B			1
4-Bromofluorobenzene (Surrogate)	99.9	%	80 - 120 (LCL - UCL)		EPA-8260B			1

Run #	Method	Prep Date	Run Date/Time	Analyst	Instrument	Dilution	QC Batch ID
1	EPA-8260B	02/22/17	02/23/17 00:27	IO1	MS-V12	1	B B1736

The results in this report apply to the samples analyzed in accordance with the chain of custody document. This analytical report must be reproduced in its entirety.

All results listed in this report are for the exclusive use of the submitting party. BC Laboratories, Inc. assumes no responsibility for report alteration, separation, detachment or third party interpretation.



Arcadis
6296 San Ignacio Ave, Suite C&D
San Jose, CA 95119

Reported: 02/28/2017 15:46
Project: 0752
Project Number: 351646
Project Manager: Tamera Rogers

Volatile Organic Analysis (EPA Method 8260B)

BCL Sample ID: 1704537-09	Client Sample Name: 0752, MW-8-W-170217, 2/17/2017 5:45:00AM
----------------------------------	---

Constituent	Result	Units	PQL	MDL	Method	MB Bias	Lab Quals	Run #
Benzene	ND	ug/L	0.50		EPA-8260B	ND		1
Ethylbenzene	ND	ug/L	0.50		EPA-8260B	ND		1
Methyl t-butyl ether	ND	ug/L	0.50		EPA-8260B	ND		1
Toluene	ND	ug/L	0.50		EPA-8260B	ND		1
Total Xylenes	ND	ug/L	1.0		EPA-8260B	ND		1
Total Purgeable Petroleum Hydrocarbons	ND	ug/L	50		Luft-GC/MS	ND		1
1,2-Dichloroethane-d4 (Surrogate)	109	%	75 - 125 (LCL - UCL)		EPA-8260B			1
Toluene-d8 (Surrogate)	94.6	%	80 - 120 (LCL - UCL)		EPA-8260B			1
4-Bromofluorobenzene (Surrogate)	110	%	80 - 120 (LCL - UCL)		EPA-8260B			1

Run #	Method	Prep Date	Run Date/Time	Analyst	Instrument	Dilution	QC Batch ID
1	EPA-8260B	02/22/17	02/23/17 00:45	IO1	MS-V12	1	B B1736

The results in this report apply to the samples analyzed in accordance with the chain of custody document. This analytical report must be reproduced in its entirety.

All results listed in this report are for the exclusive use of the submitting party. BC Laboratories, Inc. assumes no responsibility for report alteration, separation, detachment or third party interpretation.



Arcadis
6296 San Ignacio Ave, Suite C&D
San Jose, CA 95119

Reported: 02/28/2017 15:46
Project: 0752
Project Number: 351646
Project Manager: Tamera Rogers

Volatile Organic Analysis (EPA Method 8260B)

BCL Sample ID: 1704537-10	Client Sample Name: 0752, A-MW-1-W-170217, 2/17/2017 8:05:00AM
----------------------------------	---

Constituent	Result	Units	PQL	MDL	Method	MB Bias	Lab Quals	Run #
Benzene	ND	ug/L	0.50		EPA-8260B	ND		1
Ethylbenzene	ND	ug/L	0.50		EPA-8260B	ND		1
Methyl t-butyl ether	ND	ug/L	0.50		EPA-8260B	ND		1
Toluene	ND	ug/L	0.50		EPA-8260B	ND		1
Total Xylenes	ND	ug/L	1.0		EPA-8260B	ND		1
Total Purgeable Petroleum Hydrocarbons	ND	ug/L	50		Luft-GC/MS	ND		1
1,2-Dichloroethane-d4 (Surrogate)	116	%	75 - 125 (LCL - UCL)		EPA-8260B			1
Toluene-d8 (Surrogate)	90.4	%	80 - 120 (LCL - UCL)		EPA-8260B			1
4-Bromofluorobenzene (Surrogate)	104	%	80 - 120 (LCL - UCL)		EPA-8260B			1

Run #	Method	Prep Date	Run Date/Time	Analyst	Instrument	Dilution	QC Batch ID
1	EPA-8260B	02/22/17	02/23/17 01:03	IO1	MS-V12	1	B B1736

The results in this report apply to the samples analyzed in accordance with the chain of custody document. This analytical report must be reproduced in its entirety.

All results listed in this report are for the exclusive use of the submitting party. BC Laboratories, Inc. assumes no responsibility for report alteration, separation, detachment or third party interpretation.



Arcadis
6296 San Ignacio Ave, Suite C&D
San Jose, CA 95119

Reported: 02/28/2017 15:46
Project: 0752
Project Number: 351646
Project Manager: Tamera Rogers

Volatile Organic Analysis (EPA Method 8260B)

BCL Sample ID: 1704537-11		Client Sample Name: 0752, A-MW-2-W-170217, 2/17/2017 7:30:00AM						
Constituent	Result	Units	PQL	MDL	Method	MB Bias	Lab Quals	Run #
Benzene	910	ug/L	12		EPA-8260B	ND	A01	1
Ethylbenzene	1100	ug/L	12		EPA-8260B	ND	A01	1
Methyl t-butyl ether	1900	ug/L	12		EPA-8260B	ND	A01	1
Toluene	1400	ug/L	12		EPA-8260B	ND	A01	1
Total Xylenes	4100	ug/L	25		EPA-8260B	ND	A01	1
Total Purgeable Petroleum Hydrocarbons	22000	ug/L	1200		Luft-GC/MS	ND	A01	1
1,2-Dichloroethane-d4 (Surrogate)	108	%	75 - 125 (LCL - UCL)		EPA-8260B			1
Toluene-d8 (Surrogate)	98.2	%	80 - 120 (LCL - UCL)		EPA-8260B			1
4-Bromofluorobenzene (Surrogate)	106	%	80 - 120 (LCL - UCL)		EPA-8260B			1

Run #	Method	Prep Date	Run Date/Time	Analyst	Instrument	Dilution	QC Batch ID
1	EPA-8260B	02/22/17	02/23/17 02:14	IO1	MS-V12	25	B[B1736

The results in this report apply to the samples analyzed in accordance with the chain of custody document. This analytical report must be reproduced in its entirety.

All results listed in this report are for the exclusive use of the submitting party. BC Laboratories, Inc. assumes no responsibility for report alteration, separation, detachment or third party interpretation.



Arcadis
6296 San Ignacio Ave, Suite C&D
San Jose, CA 95119

Reported: 02/28/2017 15:46
Project: 0752
Project Number: 351646
Project Manager: Tamera Rogers

Volatile Organic Analysis (EPA Method 8260B)

BCL Sample ID: 1704537-12	Client Sample Name: 0752, A-MW-3-W-170217, 2/17/2017 8:40:00AM
----------------------------------	---

Constituent	Result	Units	PQL	MDL	Method	MB Bias	Lab Quals	Run #
Benzene	ND	ug/L	0.50		EPA-8260B	ND		1
Ethylbenzene	ND	ug/L	0.50		EPA-8260B	ND		1
Methyl t-butyl ether	ND	ug/L	0.50		EPA-8260B	ND		1
Toluene	ND	ug/L	0.50		EPA-8260B	ND		1
Total Xylenes	ND	ug/L	1.0		EPA-8260B	ND		1
Total Purgeable Petroleum Hydrocarbons	ND	ug/L	50		Luft-GC/MS	ND		1
1,2-Dichloroethane-d4 (Surrogate)	112	%	75 - 125 (LCL - UCL)		EPA-8260B			1
Toluene-d8 (Surrogate)	92.5	%	80 - 120 (LCL - UCL)		EPA-8260B			1
4-Bromofluorobenzene (Surrogate)	104	%	80 - 120 (LCL - UCL)		EPA-8260B			1

Run #	Method	Prep Date	Run Date/Time	Analyst	Instrument	Dilution	QC Batch ID
1	EPA-8260B	02/22/17	02/23/17 01:21	IO1	MS-V12	1	B B1736

The results in this report apply to the samples analyzed in accordance with the chain of custody document. This analytical report must be reproduced in its entirety.

All results listed in this report are for the exclusive use of the submitting party. BC Laboratories, Inc. assumes no responsibility for report alteration, separation, detachment or third party interpretation.



Arcadis
6296 San Ignacio Ave, Suite C&D
San Jose, CA 95119

Reported: 02/28/2017 15:46
Project: 0752
Project Number: 351646
Project Manager: Tamera Rogers

Volatile Organic Analysis (EPA Method 8260B)

BCL Sample ID: 1704537-13	Client Sample Name: 0752, A-MW-5-W-170217, 2/17/2017 5:40:00AM
----------------------------------	---

Constituent	Result	Units	PQL	MDL	Method	MB Bias	Lab Quals	Run #
Benzene	ND	ug/L	0.50		EPA-8260B	ND		1
Ethylbenzene	ND	ug/L	0.50		EPA-8260B	ND		1
Methyl t-butyl ether	ND	ug/L	0.50		EPA-8260B	ND		1
Toluene	ND	ug/L	0.50		EPA-8260B	ND		1
Total Xylenes	ND	ug/L	1.0		EPA-8260B	ND		1
Total Purgeable Petroleum Hydrocarbons	ND	ug/L	50		Luft-GC/MS	ND		1
1,2-Dichloroethane-d4 (Surrogate)	114	%	75 - 125 (LCL - UCL)		EPA-8260B			1
Toluene-d8 (Surrogate)	93.8	%	80 - 120 (LCL - UCL)		EPA-8260B			1
4-Bromofluorobenzene (Surrogate)	100	%	80 - 120 (LCL - UCL)		EPA-8260B			1

Run #	Method	Prep Date	Run Date/Time	Analyst	Instrument	Dilution	QC Batch ID
1	EPA-8260B	02/22/17	02/23/17 01:39	IO1	MS-V12	1	B B1736

The results in this report apply to the samples analyzed in accordance with the chain of custody document. This analytical report must be reproduced in its entirety.

All results listed in this report are for the exclusive use of the submitting party. BC Laboratories, Inc. assumes no responsibility for report alteration, separation, detachment or third party interpretation.



Arcadis
6296 San Ignacio Ave, Suite C&D
San Jose, CA 95119

Reported: 02/28/2017 15:46
Project: 0752
Project Number: 351646
Project Manager: Tamera Rogers

Volatile Organic Analysis (EPA Method 8260B)

BCL Sample ID: 1704537-14	Client Sample Name: 0752, A-MW-7-W-170217, 2/17/2017 6:30:00AM
----------------------------------	---

Constituent	Result	Units	PQL	MDL	Method	MB Bias	Lab Quals	Run #
Benzene	ND	ug/L	0.50		EPA-8260B	ND		1
Ethylbenzene	ND	ug/L	0.50		EPA-8260B	ND		1
Methyl t-butyl ether	ND	ug/L	0.50		EPA-8260B	ND		1
Toluene	ND	ug/L	0.50		EPA-8260B	ND		1
Total Xylenes	ND	ug/L	1.0		EPA-8260B	ND		1
Total Purgeable Petroleum Hydrocarbons	ND	ug/L	50		Luft-GC/MS	ND		1
1,2-Dichloroethane-d4 (Surrogate)	111	%	75 - 125 (LCL - UCL)		EPA-8260B			1
Toluene-d8 (Surrogate)	86.8	%	80 - 120 (LCL - UCL)		EPA-8260B			1
4-Bromofluorobenzene (Surrogate)	115	%	80 - 120 (LCL - UCL)		EPA-8260B			1

Run #	Method	Prep Date	Run Date/Time	Analyst	Instrument	Dilution	QC Batch ID
1	EPA-8260B	02/22/17	02/23/17 01:57	IO1	MS-V12	1	B B1838

The results in this report apply to the samples analyzed in accordance with the chain of custody document. This analytical report must be reproduced in its entirety.

All results listed in this report are for the exclusive use of the submitting party. BC Laboratories, Inc. assumes no responsibility for report alteration, separation, detachment or third party interpretation.



Arcadis
6296 San Ignacio Ave, Suite C&D
San Jose, CA 95119

Reported: 02/28/2017 15:46
Project: 0752
Project Number: 351646
Project Manager: Tamera Rogers

Volatile Organic Analysis (EPA Method 8260B)

BCL Sample ID: 1704537-15	Client Sample Name: 0752, S-MW-1-W-170217, 2/17/2017 8:40:00AM
----------------------------------	---

Constituent	Result	Units	PQL	MDL	Method	MB Bias	Lab Quals	Run #
Benzene	ND	ug/L	0.50		EPA-8260B	ND		1
Ethylbenzene	ND	ug/L	0.50		EPA-8260B	ND		1
Methyl t-butyl ether	ND	ug/L	0.50		EPA-8260B	ND		1
Toluene	ND	ug/L	0.50		EPA-8260B	ND		1
Total Xylenes	ND	ug/L	1.0		EPA-8260B	ND		1
Total Purgeable Petroleum Hydrocarbons	ND	ug/L	50		Luft-GC/MS	ND		1
1,2-Dichloroethane-d4 (Surrogate)	106	%	75 - 125 (LCL - UCL)		EPA-8260B			1
Toluene-d8 (Surrogate)	94.4	%	80 - 120 (LCL - UCL)		EPA-8260B			1
4-Bromofluorobenzene (Surrogate)	101	%	80 - 120 (LCL - UCL)		EPA-8260B			1

Run #	Method	Prep Date	Run Date/Time	Analyst	Instrument	Dilution	QC Batch ID
1	EPA-8260B	02/23/17	02/24/17 01:15	IO1	MS-V12	1	B B1838

The results in this report apply to the samples analyzed in accordance with the chain of custody document. This analytical report must be reproduced in its entirety.

All results listed in this report are for the exclusive use of the submitting party. BC Laboratories, Inc. assumes no responsibility for report alteration, separation, detachment or third party interpretation.



Arcadis
6296 San Ignacio Ave, Suite C&D
San Jose, CA 95119

Reported: 02/28/2017 15:46
Project: 0752
Project Number: 351646
Project Manager: Tamera Rogers

Volatile Organic Analysis (EPA Method 8260B)

BCL Sample ID: 1704537-16	Client Sample Name: 0752, S-MW-2-W-170217, 2/17/2017 6:45:00AM
----------------------------------	---

Constituent	Result	Units	PQL	MDL	Method	MB Bias	Lab Quals	Run #
Benzene	ND	ug/L	0.50		EPA-8260B	ND		1
Ethylbenzene	ND	ug/L	0.50		EPA-8260B	ND		1
Methyl t-butyl ether	ND	ug/L	0.50		EPA-8260B	ND		1
Toluene	ND	ug/L	0.50		EPA-8260B	ND		1
Total Xylenes	ND	ug/L	1.0		EPA-8260B	ND		1
Total Purgeable Petroleum Hydrocarbons	ND	ug/L	50		Luft-GC/MS	ND		1
1,2-Dichloroethane-d4 (Surrogate)	104	%	75 - 125 (LCL - UCL)		EPA-8260B			1
Toluene-d8 (Surrogate)	98.6	%	80 - 120 (LCL - UCL)		EPA-8260B			1
4-Bromofluorobenzene (Surrogate)	102	%	80 - 120 (LCL - UCL)		EPA-8260B			1

Run #	Method	Prep Date	Run Date/Time	Analyst	Instrument	Dilution	QC Batch ID
1	EPA-8260B	02/23/17	02/24/17 01:33	IO1	MS-V12	1	B B1838

The results in this report apply to the samples analyzed in accordance with the chain of custody document. This analytical report must be reproduced in its entirety.

All results listed in this report are for the exclusive use of the submitting party. BC Laboratories, Inc. assumes no responsibility for report alteration, separation, detachment or third party interpretation.



Arcadis
6296 San Ignacio Ave, Suite C&D
San Jose, CA 95119

Reported: 02/28/2017 15:46
Project: 0752
Project Number: 351646
Project Manager: Tamera Rogers

Volatile Organic Analysis (EPA Method 8260B)

BCL Sample ID: 1704537-17	Client Sample Name: 0752, S-MW-3-W-170217, 2/17/2017 7:20:00AM
----------------------------------	---

Constituent	Result	Units	PQL	MDL	Method	MB Bias	Lab Quals	Run #
Benzene	ND	ug/L	0.50		EPA-8260B	ND		1
Ethylbenzene	ND	ug/L	0.50		EPA-8260B	ND		1
Methyl t-butyl ether	ND	ug/L	0.50		EPA-8260B	ND		1
Toluene	ND	ug/L	0.50		EPA-8260B	ND		1
Total Xylenes	ND	ug/L	1.0		EPA-8260B	ND		1
Total Purgeable Petroleum Hydrocarbons	ND	ug/L	50		Luft-GC/MS	ND		1
1,2-Dichloroethane-d4 (Surrogate)	107	%	75 - 125 (LCL - UCL)		EPA-8260B			1
Toluene-d8 (Surrogate)	95.3	%	80 - 120 (LCL - UCL)		EPA-8260B			1
4-Bromofluorobenzene (Surrogate)	102	%	80 - 120 (LCL - UCL)		EPA-8260B			1

Run #	Method	Prep Date	Run Date/Time	Analyst	Instrument	Dilution	QC Batch ID
1	EPA-8260B	02/23/17	02/24/17 01:51	IO1	MS-V12	1	B B1838

The results in this report apply to the samples analyzed in accordance with the chain of custody document. This analytical report must be reproduced in its entirety.

All results listed in this report are for the exclusive use of the submitting party. BC Laboratories, Inc. assumes no responsibility for report alteration, separation, detachment or third party interpretation.



Arcadis
6296 San Ignacio Ave, Suite C&D
San Jose, CA 95119

Reported: 02/28/2017 15:46
Project: 0752
Project Number: 351646
Project Manager: Tamera Rogers

Volatile Organic Analysis (EPA Method 8260B)

BCL Sample ID: 1704537-18		Client Sample Name: 0752, S-MW-4-W-170217, 2/17/2017 7:55:00AM						
Constituent	Result	Units	PQL	MDL	Method	MB Bias	Lab Quals	Run #
Benzene	ND	ug/L	0.50		EPA-8260B	ND		1
Ethylbenzene	ND	ug/L	0.50		EPA-8260B	ND		1
Methyl t-butyl ether	28	ug/L	0.50		EPA-8260B	ND		1
Toluene	ND	ug/L	0.50		EPA-8260B	ND		1
Total Xylenes	ND	ug/L	1.0		EPA-8260B	ND		1
Total Purgeable Petroleum Hydrocarbons	110	ug/L	50		Luft-GC/MS	ND		1
1,2-Dichloroethane-d4 (Surrogate)	113	%	75 - 125 (LCL - UCL)		EPA-8260B			1
Toluene-d8 (Surrogate)	98.2	%	80 - 120 (LCL - UCL)		EPA-8260B			1
4-Bromofluorobenzene (Surrogate)	106	%	80 - 120 (LCL - UCL)		EPA-8260B			1

Run #	Method	Prep Date	Run Date/Time	Analyst	Instrument	Dilution	QC Batch ID
1	EPA-8260B	02/23/17	02/24/17 02:45	IO1	MS-V12	1	B[B1838

The results in this report apply to the samples analyzed in accordance with the chain of custody document. This analytical report must be reproduced in its entirety.

All results listed in this report are for the exclusive use of the submitting party. BC Laboratories, Inc. assumes no responsibility for report alteration, separation, detachment or third party interpretation.



Arcadis
6296 San Ignacio Ave, Suite C&D
San Jose, CA 95119

Reported: 02/28/2017 15:46
Project: 0752
Project Number: 351646
Project Manager: Tamera Rogers

Volatile Organic Analysis (EPA Method 8260B)

BCL Sample ID: 1704537-19		Client Sample Name: 0752, S-MW-5-W-170217, 2/17/2017 9:30:00AM						
Constituent	Result	Units	PQL	MDL	Method	MB Bias	Lab Quals	Run #
Benzene	1200	ug/L	10		EPA-8260B	ND	A01	1
Ethylbenzene	140	ug/L	10		EPA-8260B	ND	A01	1
Methyl t-butyl ether	1200	ug/L	10		EPA-8260B	ND	A01	1
Toluene	150	ug/L	10		EPA-8260B	ND	A01	1
Total Xylenes	270	ug/L	20		EPA-8260B	ND	A01	1
Total Purgeable Petroleum Hydrocarbons	3500	ug/L	1000		Luft-GC/MS	ND	A01	1
1,2-Dichloroethane-d4 (Surrogate)	102	%	75 - 125 (LCL - UCL)		EPA-8260B			1
Toluene-d8 (Surrogate)	97.6	%	80 - 120 (LCL - UCL)		EPA-8260B			1
4-Bromofluorobenzene (Surrogate)	98.7	%	80 - 120 (LCL - UCL)		EPA-8260B			1

Run #	Method	Prep Date	Run Date/Time	Analyst	Instrument	Dilution	QC Batch ID
1	EPA-8260B	02/23/17	02/24/17 04:15	IO1	MS-V12	20	B[B1838

The results in this report apply to the samples analyzed in accordance with the chain of custody document. This analytical report must be reproduced in its entirety.

All results listed in this report are for the exclusive use of the submitting party. BC Laboratories, Inc. assumes no responsibility for report alteration, separation, detachment or third party interpretation.



Arcadis
6296 San Ignacio Ave, Suite C&D
San Jose, CA 95119

Reported: 02/28/2017 15:46
Project: 0752
Project Number: 351646
Project Manager: Tamera Rogers

Volatile Organic Analysis (EPA Method 8260B)

BCL Sample ID: 1704537-20	Client Sample Name: 0752, S-MW-6-W-170217, 2/17/2017 8:40:00AM
----------------------------------	---

Constituent	Result	Units	PQL	MDL	Method	MB Bias	Lab Quals	Run #
Benzene	ND	ug/L	0.50		EPA-8260B	ND		1
Ethylbenzene	ND	ug/L	0.50		EPA-8260B	ND		1
Methyl t-butyl ether	100	ug/L	2.5		EPA-8260B	ND	A01	2
Toluene	ND	ug/L	0.50		EPA-8260B	ND		1
Total Xylenes	ND	ug/L	1.0		EPA-8260B	ND		1
Total Purgeable Petroleum Hydrocarbons	ND	ug/L	50		Luft-GC/MS	ND		1
1,2-Dichloroethane-d4 (Surrogate)	108	%	75 - 125 (LCL - UCL)		EPA-8260B			1
1,2-Dichloroethane-d4 (Surrogate)	111	%	75 - 125 (LCL - UCL)		EPA-8260B			2
Toluene-d8 (Surrogate)	96.9	%	80 - 120 (LCL - UCL)		EPA-8260B			1
Toluene-d8 (Surrogate)	96.5	%	80 - 120 (LCL - UCL)		EPA-8260B			2
4-Bromofluorobenzene (Surrogate)	103	%	80 - 120 (LCL - UCL)		EPA-8260B			1
4-Bromofluorobenzene (Surrogate)	101	%	80 - 120 (LCL - UCL)		EPA-8260B			2

Run #	Method	Prep Date	Run Date/Time	Analyst	Instrument	Dilution	QC Batch ID
1	EPA-8260B	02/23/17	02/24/17 02:09	IO1	MS-V12	1	B[B1838
2	EPA-8260B	02/24/17	02/24/17 21:54	IO1	MS-V12	5	B[B1838

The results in this report apply to the samples analyzed in accordance with the chain of custody document. This analytical report must be reproduced in its entirety.

All results listed in this report are for the exclusive use of the submitting party. BC Laboratories, Inc. assumes no responsibility for report alteration, separation, detachment or third party interpretation.



Arcadis
6296 San Ignacio Ave, Suite C&D
San Jose, CA 95119

Reported: 02/28/2017 15:46
Project: 0752
Project Number: 351646
Project Manager: Tamera Rogers

Volatile Organic Analysis (EPA Method 8260B)

BCL Sample ID: 1704537-21	Client Sample Name: 0752, S-EW-1-W-170217, 2/17/2017 8:55:00AM
----------------------------------	---

Constituent	Result	Units	PQL	MDL	Method	MB Bias	Lab Quals	Run #
Benzene	24	ug/L	0.50		EPA-8260B	ND		1
Ethylbenzene	1.2	ug/L	0.50		EPA-8260B	ND		1
Methyl t-butyl ether	64	ug/L	0.50		EPA-8260B	ND		1
Toluene	1.2	ug/L	0.50		EPA-8260B	ND		1
Total Xylenes	2.6	ug/L	1.0		EPA-8260B	ND		1
Total Purgeable Petroleum Hydrocarbons	530	ug/L	50		Luft-GC/MS	ND		1
1,2-Dichloroethane-d4 (Surrogate)	109	%	75 - 125 (LCL - UCL)		EPA-8260B			1
Toluene-d8 (Surrogate)	93.7	%	80 - 120 (LCL - UCL)		EPA-8260B			1
4-Bromofluorobenzene (Surrogate)	87.2	%	80 - 120 (LCL - UCL)		EPA-8260B			1

Run #	Method	Prep Date	Run Date/Time	Analyst	Instrument	Dilution	QC Batch ID
1	EPA-8260B	02/24/17	02/24/17 21:01	IO1	MS-V12	1	B[B1838

The results in this report apply to the samples analyzed in accordance with the chain of custody document. This analytical report must be reproduced in its entirety.

All results listed in this report are for the exclusive use of the submitting party. BC Laboratories, Inc. assumes no responsibility for report alteration, separation, detachment or third party interpretation.



Arcadis
6296 San Ignacio Ave, Suite C&D
San Jose, CA 95119

Reported: 02/28/2017 15:46
Project: 0752
Project Number: 351646
Project Manager: Tamera Rogers

Volatile Organic Analysis (EPA Method 8260B)

BCL Sample ID: 1704537-22	Client Sample Name: 0752, MPE-1-W-170217, 2/17/2017 6:00:00AM
----------------------------------	--

Constituent	Result	Units	PQL	MDL	Method	MB Bias	Lab Quals	Run #
Benzene	620	ug/L	5.0		EPA-8260B	ND	A01	1
Ethylbenzene	88	ug/L	5.0		EPA-8260B	ND	A01	1
Methyl t-butyl ether	1600	ug/L	50		EPA-8260B	ND	A01	2
Toluene	18	ug/L	5.0		EPA-8260B	ND	A01	1
Total Xylenes	66	ug/L	10		EPA-8260B	ND	A01	1
Total Purgeable Petroleum Hydrocarbons	1900	ug/L	500		Luft-GC/MS	ND	A01	1
1,2-Dichloroethane-d4 (Surrogate)	98.7	%	75 - 125 (LCL - UCL)		EPA-8260B			1
1,2-Dichloroethane-d4 (Surrogate)	106	%	75 - 125 (LCL - UCL)		EPA-8260B			2
Toluene-d8 (Surrogate)	98.7	%	80 - 120 (LCL - UCL)		EPA-8260B			1
Toluene-d8 (Surrogate)	96.3	%	80 - 120 (LCL - UCL)		EPA-8260B			2
4-Bromofluorobenzene (Surrogate)	101	%	80 - 120 (LCL - UCL)		EPA-8260B			1
4-Bromofluorobenzene (Surrogate)	101	%	80 - 120 (LCL - UCL)		EPA-8260B			2

Run #	Method	Prep Date	Run Date/Time	Analyst	Instrument	Dilution	QC Batch ID
1	EPA-8260B	02/23/17	02/24/17 03:39	IO1	MS-V12	10	B[B1838
2	EPA-8260B	02/24/17	02/24/17 21:36	IO1	MS-V12	100	B[B1838

The results in this report apply to the samples analyzed in accordance with the chain of custody document. This analytical report must be reproduced in its entirety.

All results listed in this report are for the exclusive use of the submitting party. BC Laboratories, Inc. assumes no responsibility for report alteration, separation, detachment or third party interpretation.



Arcadis
6296 San Ignacio Ave, Suite C&D
San Jose, CA 95119

Reported: 02/28/2017 15:46
Project: 0752
Project Number: 351646
Project Manager: Tamera Rogers

Volatile Organic Analysis (EPA Method 8260B)

BCL Sample ID: 1704537-23	Client Sample Name: 0752, MP-1-W-170217, 2/17/2017 8:05:00AM
----------------------------------	---

Constituent	Result	Units	PQL	MDL	Method	MB Bias	Lab Quals	Run #
Benzene	ND	ug/L	0.50		EPA-8260B	ND		1
Ethylbenzene	ND	ug/L	0.50		EPA-8260B	ND		1
Methyl t-butyl ether	ND	ug/L	0.50		EPA-8260B	ND		1
Toluene	ND	ug/L	0.50		EPA-8260B	ND		1
Total Xylenes	ND	ug/L	1.0		EPA-8260B	ND		1
Total Purgeable Petroleum Hydrocarbons	ND	ug/L	50		Luft-GC/MS	ND		1
1,2-Dichloroethane-d4 (Surrogate)	108	%	75 - 125 (LCL - UCL)		EPA-8260B			1
Toluene-d8 (Surrogate)	95.4	%	80 - 120 (LCL - UCL)		EPA-8260B			1
4-Bromofluorobenzene (Surrogate)	98.1	%	80 - 120 (LCL - UCL)		EPA-8260B			1

Run #	Method	Prep Date	Run Date/Time	Analyst	Instrument	Dilution	QC Batch ID
1	EPA-8260B	02/23/17	02/24/17 02:27	IO1	MS-V12	1	B B1838

The results in this report apply to the samples analyzed in accordance with the chain of custody document. This analytical report must be reproduced in its entirety.

All results listed in this report are for the exclusive use of the submitting party. BC Laboratories, Inc. assumes no responsibility for report alteration, separation, detachment or third party interpretation.



Arcadis
6296 San Ignacio Ave, Suite C&D
San Jose, CA 95119

Reported: 02/28/2017 15:46
Project: 0752
Project Number: 351646
Project Manager: Tamera Rogers

Volatile Organic Analysis (EPA Method 8260B)

Quality Control Report - Method Blank Analysis

Constituent	QC Sample ID	MB Result	Units	PQL	MDL	Lab Quals
-------------	--------------	-----------	-------	-----	-----	-----------

QC Batch ID: B[B1736]

Benzene	B[B1736-BLK1	ND	ug/L	0.50		
Ethylbenzene	B[B1736-BLK1	ND	ug/L	0.50		
Methyl t-butyl ether	B[B1736-BLK1	ND	ug/L	0.50		
Toluene	B[B1736-BLK1	ND	ug/L	0.50		
Total Xylenes	B[B1736-BLK1	ND	ug/L	1.0		
Total Purgeable Petroleum Hydrocarbons	B[B1736-BLK1	ND	ug/L	50		
1,2-Dichloroethane-d4 (Surrogate)	B[B1736-BLK1	106	%	75 - 125 (LCL - UCL)		
Toluene-d8 (Surrogate)	B[B1736-BLK1	92.4	%	80 - 120 (LCL - UCL)		
4-Bromofluorobenzene (Surrogate)	B[B1736-BLK1	112	%	80 - 120 (LCL - UCL)		

QC Batch ID: B[B1838]

Benzene	B[B1838-BLK1	ND	ug/L	0.50		
Ethylbenzene	B[B1838-BLK1	ND	ug/L	0.50		
Methyl t-butyl ether	B[B1838-BLK1	ND	ug/L	0.50		
Toluene	B[B1838-BLK1	ND	ug/L	0.50		
Total Xylenes	B[B1838-BLK1	ND	ug/L	1.0		
Total Purgeable Petroleum Hydrocarbons	B[B1838-BLK1	ND	ug/L	50		
1,2-Dichloroethane-d4 (Surrogate)	B[B1838-BLK1	108	%	75 - 125 (LCL - UCL)		
Toluene-d8 (Surrogate)	B[B1838-BLK1	89.3	%	80 - 120 (LCL - UCL)		
4-Bromofluorobenzene (Surrogate)	B[B1838-BLK1	108	%	80 - 120 (LCL - UCL)		

The results in this report apply to the samples analyzed in accordance with the chain of custody document. This analytical report must be reproduced in its entirety.

All results listed in this report are for the exclusive use of the submitting party. BC Laboratories, Inc. assumes no responsibility for report alteration, separation, detachment or third party interpretation.



Arcadis
6296 San Ignacio Ave, Suite C&D
San Jose, CA 95119

Reported: 02/28/2017 15:46
Project: 0752
Project Number: 351646
Project Manager: Tamera Rogers

Volatile Organic Analysis (EPA Method 8260B)

Quality Control Report - Laboratory Control Sample

Constituent	QC Sample ID	Type	Result	Spike Level	Units	Percent Recovery	Control Limits		Lab
							RPD	Percent Recovery	
QC Batch ID: B[B1736									
Benzene	B[B1736-BS1	LCS	19.980	25.000	ug/L	79.9		70 - 130	
Toluene	B[B1736-BS1	LCS	25.110	25.000	ug/L	100		70 - 130	
1,2-Dichloroethane-d4 (Surrogate)	B[B1736-BS1	LCS	10.790	10.000	ug/L	108		75 - 125	
Toluene-d8 (Surrogate)	B[B1736-BS1	LCS	9.5400	10.000	ug/L	95.4		80 - 120	
4-Bromofluorobenzene (Surrogate)	B[B1736-BS1	LCS	10.360	10.000	ug/L	104		80 - 120	
QC Batch ID: B[B1838									
Benzene	B[B1838-BS1	LCS	19.150	25.000	ug/L	76.6		70 - 130	
Toluene	B[B1838-BS1	LCS	24.970	25.000	ug/L	99.9		70 - 130	
1,2-Dichloroethane-d4 (Surrogate)	B[B1838-BS1	LCS	10.980	10.000	ug/L	110		75 - 125	
Toluene-d8 (Surrogate)	B[B1838-BS1	LCS	9.6800	10.000	ug/L	96.8		80 - 120	
4-Bromofluorobenzene (Surrogate)	B[B1838-BS1	LCS	9.1300	10.000	ug/L	91.3		80 - 120	

The results in this report apply to the samples analyzed in accordance with the chain of custody document. This analytical report must be reproduced in its entirety.

All results listed in this report are for the exclusive use of the submitting party. BC Laboratories, Inc. assumes no responsibility for report alteration, separation, detachment or third party interpretation.



Arcadis
6296 San Ignacio Ave, Suite C&D
San Jose, CA 95119

Reported: 02/28/2017 15:46
Project: 0752
Project Number: 351646
Project Manager: Tamera Rogers

Volatile Organic Analysis (EPA Method 8260B)

Quality Control Report - Precision & Accuracy

Constituent	Type	Source Sample ID	Source Result	Result	Spike Added	Units	RPD	Control Limits		Lab
								Percent Recovery	RPD	
QC Batch ID: B[B1736]		Used client sample: N								
Benzene	MS	1701379-92	ND	19.150	25.000	ug/L		76.6		70 - 130
	MSD	1701379-92	ND	20.910	25.000	ug/L	8.8	83.6	20	70 - 130
Toluene	MS	1701379-92	ND	24.920	25.000	ug/L		99.7		70 - 130
	MSD	1701379-92	ND	27.960	25.000	ug/L	11.5	112	20	70 - 130
1,2-Dichloroethane-d4 (Surrogate)	MS	1701379-92	ND	10.730	10.000	ug/L		107		75 - 125
	MSD	1701379-92	ND	10.660	10.000	ug/L	0.7	107		75 - 125
Toluene-d8 (Surrogate)	MS	1701379-92	ND	9.9200	10.000	ug/L		99.2		80 - 120
	MSD	1701379-92	ND	9.7500	10.000	ug/L	1.7	97.5		80 - 120
4-Bromofluorobenzene (Surrogate)	MS	1701379-92	ND	10.400	10.000	ug/L		104		80 - 120
	MSD	1701379-92	ND	9.6900	10.000	ug/L	7.1	96.9		80 - 120
QC Batch ID: B[B1838]		Used client sample: N								
Benzene	MS	1701379-97	ND	18.720	25.000	ug/L		74.9		70 - 130
	MSD	1701379-97	ND	20.670	25.000	ug/L	9.9	82.7	20	70 - 130
Toluene	MS	1701379-97	ND	25.680	25.000	ug/L		103		70 - 130
	MSD	1701379-97	ND	25.350	25.000	ug/L	1.3	101	20	70 - 130
1,2-Dichloroethane-d4 (Surrogate)	MS	1701379-97	ND	10.600	10.000	ug/L		106		75 - 125
	MSD	1701379-97	ND	11.080	10.000	ug/L	4.4	111		75 - 125
Toluene-d8 (Surrogate)	MS	1701379-97	ND	9.8800	10.000	ug/L		98.8		80 - 120
	MSD	1701379-97	ND	9.4600	10.000	ug/L	4.3	94.6		80 - 120
4-Bromofluorobenzene (Surrogate)	MS	1701379-97	ND	10.050	10.000	ug/L		100		80 - 120
	MSD	1701379-97	ND	9.9800	10.000	ug/L	0.7	99.8		80 - 120

The results in this report apply to the samples analyzed in accordance with the chain of custody document. This analytical report must be reproduced in its entirety.

All results listed in this report are for the exclusive use of the submitting party. BC Laboratories, Inc. assumes no responsibility for report alteration, separation, detachment or third party interpretation.



Arcadis
6296 San Ignacio Ave, Suite C&D
San Jose, CA 95119

Reported: 02/28/2017 15:46
Project: 0752
Project Number: 351646
Project Manager: Tamera Rogers

Notes And Definitions

- MDL Method Detection Limit
- ND Analyte Not Detected
- PQL Practical Quantitation Limit
- A01 Detection and quantitation limits are raised due to sample dilution.

STATE WATER RESOURCES CONTROL BOARD

GEOTRACKER ESI

UPLOADING A EDF FILE

SUCCESS

**Processing is complete. No errors were found!
Your file has been successfully submitted!**

<u>Submittal Type:</u>	EDF
<u>Report Title:</u>	1SA2017 SASR - EDF 1704537
<u>Report Type:</u>	Monitoring Report - Semi-Annually
<u>Facility Global ID:</u>	T0600101486
<u>Facility Name:</u>	UNOCAL #0752
<u>File Name:</u>	EDD_BCLabs_1704537_EDF.zip
<u>Organization Name:</u>	ARCADIS
<u>Username:</u>	ARCADIS76
<u>IP Address:</u>	8.39.233.25
<u>Submittal Date/Time:</u>	2/28/2017 4:02:03 PM
<u>Confirmation Number:</u>	6787405610

[VIEW QC REPORT](#)

[VIEW DETECTIONS REPORT](#)

Copyright © 2017 State of California

STATE WATER RESOURCES CONTROL BOARD
GEOTRACKER ESI

UPLOADING A GEO_WELL FILE

SUCCESS

**Processing is complete. No errors were found!
Your file has been successfully submitted!**

<u>Submittal Type:</u>	GEO_WELL
<u>Report Title:</u>	1SA2017 DTW
<u>Facility Global ID:</u>	T0600101486
<u>Facility Name:</u>	UNOCAL #0752
<u>File Name:</u>	GEO_WELL.zip
<u>Organization Name:</u>	ARCADIS
<u>Username:</u>	ARCADIS76
<u>IP Address:</u>	8.39.233.25
<u>Submittal Date/Time:</u>	2/28/2017 4:08:35 PM
<u>Confirmation Number:</u>	1577276825

Copyright © 2017 State of California

STATE WATER RESOURCES CONTROL BOARD

GEOTRACKER ESI

UPLOADING A GEO_REPORT FILE

SUCCESS

Your GEO_REPORT file has been successfully submitted!

<u>Submittal Type:</u>	GEO_REPORT
<u>Report Title:</u>	1SA2017 GWMR FINAL
<u>Report Type:</u>	Monitoring Report - Semi-Annually
<u>Report Date:</u>	5/12/2017
<u>Facility Global ID:</u>	T0600101486
<u>Facility Name:</u>	UNOCAL #0752
<u>File Name:</u>	351646_1SA2017 GWMR_05122017.pdf
<u>Organization Name:</u>	ARCADIS
<u>Username:</u>	ARCADIS76
<u>IP Address:</u>	8.39.233.105
<u>Submittal Date/Time:</u>	5/12/2017 3:56:16 PM
<u>Confirmation Number:</u>	5471900641

Copyright © 2017 State of California