

RECEIVED

By Alameda County Environmental Health 3:50 pm, Oct 28, 2016



**PHASE I ENVIRONMENTAL SITE ASSESSMENT
DOUGLAS PARKING PROPERTY
1721 WEBSTER STREET
OAKLAND, CALIFORNIA**



**For
Holland Partner Group
AECOM Job No.: 60503932
July 21, 2016**



July 21, 2016

Mr. Brian McKim
Director of Construction
Holland Partner Group
4301 Hacienda Drive, Suite 250
Pleasanton, California 94588

Report
Phase I Environmental Site Assessment
1721 Webster Street Property
Oakland, California

Dear Mr. McKim:

Presented in this report is AECOM's Phase I Environmental Site Assessment for the above-referenced property. This report presents pertinent information obtained by documentary review and a site reconnaissance, as well as AECOM's findings and conclusions regarding environmental conditions of the subject property. This assessment was performed in general accordance with AECOM's proposal dated February 18, 2016.

AECOM appreciates the opportunity to assist you on this project. Please do not hesitate to contact us if you have any questions regarding this report or require additional assistance.

Very truly yours,

AECOM

A handwritten signature in black ink, appearing to read "Al Thatcher".

Al Thatcher
Senior Environmental Scientist

A handwritten signature in black ink, appearing to read "David Raubvogel".

David Raubvogel
Senior Geologist, PG, LHG

Copy: Erik Skov, AECOM , Oakland

TABLE OF CONTENTS

1.0	INTRODUCTION	4
1.1	PURPOSE AND SCOPE OF WORK	4
2.0	SITE LOCATION AND DESCRIPTION	7
2.1	SITE LOCATION	7
2.2	SITE DESCRIPTION	8
3.0	TOPOGRAPHY AND HYDROGEOLOGY	8
3.1	TOPOGRAPHIC SETTING	8
3.2	HYDROGEOLOGIC SETTING	8
4.0	SITE HISTORY AND LAND USE	9
4.1	PREVIOUS Reports	9
4.1.1	Pangea Environmental Services, 2014. Data Gaps Assessment Report, Douglas Parking Company, 1721 Webster Street, Oakland, California. (January 22)	9
4.1.2	Pangea Environmental Services, 2015. Groundwater Monitoring Report – Second Half 2015, Douglas Parking Company, 1721 Webster Street, Oakland, California. (October 16)	10
4.1.3	Pangea Environmental Services, 2016. Data Gap Work Plan, Douglas Parking Company, 1721 Webster Street, Oakland, California. (June 21)	10
4.2	HISTORICAL DOCUMENT REVIEW	11
4.2.1	Sanborn Fire Insurance Maps	11
4.2.2	City Directories	12
4.2.3	Aerial Photographs	13
4.2.4	Topographic Maps	13
4.2.5	Summary	13
4.3	INTERVIEWS	13
4.4	CLIENT PROVIDED INFORMATION	14
5.0	SITE OBSERVATIONS	14
5.1	GENERAL CONDITIONS	14

CONTENTS (Continued)

5.2	UTILITIES.....	15
5.3	STORM WATER CONTROL.....	15
5.4	ABOVEGROUND AND UNDERGROUND STORAGE TANKS	15
5.5	HAZARDOUS SUBSTANCES AND PETROLEUM PRODUCTS	16
5.6	DRAINS, SUMPS and pits.....	16
5.7	POLYCHLORINATED BIPHENYLS.....	16
5.8	WATER AND WASTEWATER.....	17
	5.8.1 Water.....	17
	5.8.2 Wastewater	17
5.9	PONDS AND LAGOONS.....	17
5.1	SOLID WASTES.....	17
6.0	NEIGHBORING PROPERTIES	17
7.0	AGENCY DATABASE REVIEW AND CONTACTS.....	18
	7.1 AGENCY DATABASE REVIEW	18
	7.2 Vapor Encroachment Screening.....	20
	7.2.1 Subject Property	20
	7.2.2 Offsite Properties.....	21
	7.3 AGENCY CONTACTS.....	21
8.0	FINDINGS	22
	8.1 SUBJECT PROPERTY	22
	8.2 PROPERTY VICINITY.....	24
9.0	CONCLUSIONS AND RECOMMENDATION.....	25
10.0	LIMITATIONS	27
11.0	PROJECT PERSONNEL	28
12.0	DECLARATION OF ENVIRONMENTAL PROFESSIONALS	29
13.0	REFERENCES.....	30

CONTENTS (Continued)

FIGURES

Figure 1 – Site Location Map

Figure 2 – Site Vicinity

Figure 3 – Site Plan

APPENDICES

Appendix A – Selected Portions of Previous Reports

Appendix B – Historical Documents

Appendix C – Photographs

Appendix D – EDR Database Review Report

1.0 INTRODUCTION

AECOM was retained by Holland Partner Group (Holland) to perform a Phase I Environmental Site Assessment (ESA) of the 1721 Webster Street property (subject property) located at 1721 Webster Street, Oakland, Alameda County, California (Figure 1). AECOM understands that Holland is considering acquisition of this property for redevelopment and desired a Phase I ESA for due diligence purposes to document current environmental conditions.

1.1 PURPOSE AND SCOPE OF WORK

The purpose of the Phase I ESA was to assess, on the basis of readily available information, the presence or likely presence of recognized environmental conditions (RECs) at the subject property and potential impacts from surrounding sites or other potential concerns. The term “recognized environmental conditions,” as defined by the ASTM Standard E 1527-13, means:

The presence or likely presence of any hazardous substances or petroleum products in, on, or at a property: (1) due to any release to the environment; (2) under conditions indicative of a release to the environment; or (3) under conditions that pose a material threat of a future release to the environment. Conditions determined to be *de minimis* are not recognized environmental conditions.

The publication of ASTM Standard E 1527-13 also includes the evaluation of environmental conditions as a controlled REC (CREC), a historical REC (HREC), or as a *de minimis* condition.

A CREC is defined as:

A recognized environmental condition resulting from a past release of hazardous substances or petroleum products that has been addressed to the satisfaction of the applicable regulatory authority (for example, as evidenced by the issuance of a no further action letter or equivalent, or meeting risk-based criteria established by regulatory authority), with hazardous substances or petroleum products allowed to remain in place subject to the implementation of required controls (for example, property use restrictions, activity and use limitations, institutional controls, or engineering controls). Conditions determined to be *de minimis* are not CRECs.

An HREC is defined as:

A past release of any hazardous substances or petroleum products that has occurred in connection with the property and has been addressed to the satisfaction of the applicable regulatory authority or meeting unrestricted use criteria established by a regulatory authority, without subjecting the property to any required controls (for example, property use restrictions, activity and use limitations, institutional controls, or engineering controls).

A *de minimis* condition is defined as:

A condition that generally does not present a threat to human health or the environment and that generally would not be the subject of an enforcement action if brought to the attention of appropriate governmental agencies. Conditions determined to be *de minimis* are not RECs or CRECs.

The assessment reviewed past and present land use practices and site operations related to the use, storage, generation, manufacture, and disposal of hazardous substances and petroleum products at the subject property. The site vicinity is defined as the neighboring properties and facilities within an approximate distance of 1/4-mile of the subject property, the nature of which may adversely affect or have affected environmental conditions at the subject property due to the presence and/or release of hazardous substances or petroleum products to the environment.

AECOM performed the Phase I ESA in general accordance with the recommended guidelines established by ASTM International (ASTM) Standard E1527-13, "Standard Practice for Environmental Site Assessments: Phase I Environmental Site Assessment Process". This Phase I ESA is generally consistent with the standards and practices set forth in Title 40 Code of Federal Regulations (CFR) Part 312 for "All Appropriate Inquiry" (AAI) - Final Rule, as updated on December 30, 2013. Adherence to a particular financial or other institution's protocols or guidelines was not requested.

AECOM's scope of work included the following elements:

- Review of pertinent, available documents and maps concerning local geologic and hydrogeologic conditions.
- Review and interpretation of available historical aerial photographs of the subject property and vicinity for selected years back to 1940 or since initial site development, whichever is a greater period, from the AECOM's San Francisco office library and/or other readily available sources.
- Review and interpretation of available archival topographic maps and historical land use maps (e.g., Sanborn Fire Insurance) and business directories (e.g., Polk's Directories) of the subject property and the subject property vicinity for information about historical site land use that could have involved the manufacture, generation, use, storage and disposal of petroleum products and hazardous materials/wastes.
- Performance of a site reconnaissance of the subject property to make visual observations of existing site conditions and activities at the subject property and in the property vicinity.
- Review of current county, state, and federal lists of known or potential hazardous waste sites and landfills, and sites currently under investigation located within search distances of the subject property as specified in ASTM E1527-13 (ranging from the subject property itself up to a 1-mile radius depending on the nature of the list reviewed), including:

- United States Environmental Protection Agency (EPA) National Priorities ("Federal Superfund") List (NPL - 1-mile radius)
- EPA Delisted NPL List (1/2-mile radius)
- EPA NPL Liens List (subject property)
- EPA Comprehensive Environmental Response, Compensation, and Liability Information System (CERCLIS) and CERCLIS No Further Remedial Action Planned (NFRAP) Lists (1/2-mile radius)
- EPA Emergency Response Notification System (ERNS) List (subject property)
- EPA Resource Conservation and Recovery Act (RCRA) List (subject property and adjoining)
- EPA RCRA Corrective Action (CORRACTS) Treatment, Storage, and Disposal (TSD) Facilities List (1-mile radius)
- EPA Institutional and Engineering Controls databases (subject property and adjoining properties)
- EPA Brownfields Sites (1/2-mile radius)
- EPA Listing of Tribal Underground Storage Tanks (UST) Sites
- EPA Listing of Tribal Leaking Underground Storage Tank (LUST) Sites
- State and Tribal lists of hazardous waste sites (subject property)
- State and Tribal–equivalent NPL sites list (1-mile radius)
- State and Tribal–equivalent CERCLIS sites list (1/2-mile radius)
- State Listing of Registered USTs (subject property and adjoining properties)
- State LUST Sites List (1/2-mile radius)
- State - Hazardous Sites List (1-mile radius)
- State Institutional and Engineering Controls databases (subject property and adjoining properties)
- State Voluntary Cleanup/Toxic Cleanup Program Sites (1/2-mile radius)
- State List of Active Landfills and/or Solid Waste Disposal Sites (1/2-mile radius)
- State Brownfields Sites (1/2-mile radius)
- State List of Active Landfills (1/2-mile radius)
- Interviews with available owner and occupant representatives for information about the land use history of the subject property and past and present practices regarding use, storage, and disposal of petroleum products and hazardous materials and wastes.
- Requested and reviewed information from the ESA report "User" as outlined in the "User's Responsibilities" section of the ASTM E1527–13 guidelines including:
 - Title and judicial records review information for activity and use limitations including liens and institutional and engineering controls

- Specialized or actual environmental knowledge and experience of the User; commonly known information from the User
- Relationship of the purchase price of the property to fair market value for comparable non-contaminated properties
- Reason for performing the Phase I ESA
- Telephone/email inquiries to selected municipal, county, and state regulatory agencies and utilities for information about building or environmental permits, environmental violations or incidents, and status of enforcement actions at the site. Agency contacts included the following:
 - Alameda County Environmental Health Department
 - California Environmental Protection Agency (Cal EPA) Department of Toxic Substances Control (DTSC) Envirostor Database
 - Cal EPA Regional Water Quality Control Board San Francisco Bay Region (RWQCB) Geotracker Database
 - United States Environmental Protection Agency (US EPA), Region 9, My Property Info web site.
- Preparation of this report describing the research performed and presenting AECOM's findings, recommendations, and professional opinions about the potential for environmental contamination at the site.

It was not in the requested or authorized scope of work and AECOM did not conduct an assessment of indoor air quality, seismic hazards, asbestos, radon, lead in drinking water, mold, or structural/ mechanical or electric systems within the building; or other activities not expressly described in the written scope of services.

2.0 SITE LOCATION AND DESCRIPTION

2.1 SITE LOCATION

The subject property is located at 1721 Webster Street, Oakland, Alameda County, California. The property is located on the west side of Webster Street, one building north of the northwest corner of the intersection of Webster and 17th Streets (Figure 2).

The subject property is bounded to the north by a parking lot; to the east by Webster Street beyond which are the American Cancer Society (1700/1710 Webster Street), apartments and a parking lot; and to the south is Mona's Hair Design (350 17th Street). Adjacent to the west of the property along Franklin Street include an office building, a dentist, Mamacitas Café, Le Magic Cleaners, The UPS Store, and a cafe, tattoo parlor and gift store.

The Land use in the site vicinity consists primarily of commercial/retail and consumer service operations, with some multi-family residential.

2.2 SITE DESCRIPTION

The subject property details are summarized below:

Parcel	Operation	Building (Square feet)	Acres
South	Majority of space is vehicle parking owned by Douglas Parking Co. Retail/commercial spaces along Webster Street frontage of the building include Coloso Coffee, Pablo Brady Hair Salon, RAWR (cat food), and Amanda Kate Hill (AKH) Fitness & Nutrition. This southern portion of the building is a single story.	14,000	0.3
North	Ground floor and 2 nd floor space is used for vehicle parking.	7,500	0.2

The south subject parcel has been assigned Alameda County Assessor's Parcel No. (APN): 008 062400700, and the north parcel is 008 062400600. Site improvements include two slab-on-grade buildings constructed in 1930. The southern half is a single story and the northern half is two stories. The building footprint occupies the entire subject property. The buildings are constructed of cinder block and brick walls and have wooden trusses supporting wooden roofing systems.

3.0 TOPOGRAPHY AND HYDROGEOLOGY

3.1 TOPOGRAPHIC SETTING

Based on the United States Geological Survey (USGS) topographic map (Figure 1), the site elevation is approximately 35 feet above mean sea level (msl). The Site is generally flat with a slight gradient to the north and east. The nearest surface water body is the Lake Merritt which is located approximately ¼-mile northeast of the site (Figure 1).

3.2 HYDROGEOLOGIC SETTING

The subject property is underlain primarily by sandy fill material to approximately 3 to 5 feet below ground surface (bgs) based on prior site investigations (Pangea, 2014). The fill is underlain by silty clay to sandy clay soils with some interbedded silt to 30 feet bgs. Groundwater was encountered at the property between approximately 13.5 to 23.5 feet bgs and the groundwater gradient was documented to be northerly to northeasterly consistent with the local topography (Cambria Environmental, 1996 and 2003; and Gen-Tech Environmental, 1994).

4.0 SITE HISTORY AND LAND USE

The history of activities on the subject property was developed by review of previous environmental reports, historical documents, and a questionnaire completed by the client.

4.1 PREVIOUS REPORTS

Previous environmental reports and information were provided for the subject property. Selected portions of the prior reports are provided in Appendix A and a summary of the significant findings is provided below.

4.1.1 Pangea Environmental Services, 2014. Data Gaps Assessment Report, Douglas Parking Company, 1721 Webster Street, Oakland, California. (January 22)

The Data Gap Assessment (DGA) documented the implementation of data gap work plan approved by Alameda County Environmental Health (ACEH) in 2013 (Pangea, 2014). The objectives of this investigation were to evaluate site conditions in support for obtaining regulatory closure under the Low Threat Closure Policy (LTCP) adopted by the State of California Water Resources Control Board. This report presented an updated site conceptual model and summarized the prior investigations and remedial actions implemented at the subject property associated with removal of underground storage tanks (USTs) in 1992.

Three gasoline USTs (1000 gallon and two 500 gallon) were removed from the eastside of the property (Figure 3) in 1992 and a gasoline release was apparent. Elevated concentrations of gasoline range petroleum and benzene were detected in the soil and groundwater. Subsequent investigations conducted between 1994 and 2003 included drilling of soil borings and the installation of seven groundwater monitoring wells (MW-1 to MW-7). One monitoring well (MW-1) is located beneath the building. The remainder are located within the sidewalk along the west side of Webster Street (MW-2, MW-3, MW-5 and MW-7) and on the east side of Webster Street (MW-4 and MW-6, see Appendix A). Most of the wells are screened between 15 to 30 feet bgs. Free product was never encountered in any of the monitoring wells.

Multiple phases of remedial actions have been performed at the subject property. In 1998 enhanced biodegradation was performed using oxygen release compound (ORC) socks installed within selected monitoring well and in 1999, a minor insitu chemical oxidation (ISCO) injection event was conducted. An air sparging (AS) and soil vapor extraction (SVE) system was installed beneath the sidewalk in the UST area. The system consisted of two AS well and one SVE well (Appendix A). The system operated from November 2007 to April 2010.

The 2014 DGA report concluded that:

- the SVE /AS remediation effectively removed the contamination source

- hydrocarbons were not detected in soil samples from borings near the former UST excavation limits, or in former UST compliance samples, suggesting that the direct contact and outdoor air criteria of the LTCP have been met.
- hydrocarbon concentrations (TPH, benzene and toluene) in the “cold-season sub-slab gas samples” were less than environmental screening levels (ESLs), and the results “may” suggest that vapor intrusion does not pose a significant threat to onsite or adjacent buildings.
- The only remaining data gap consists of further evaluation of potential vapor intrusion to indoor air and additional subslab gas samples were recommended during the warm/dry season of 2014
- Pangea also recommended continued semi-annual groundwater monitoring to confirm plume stability during the ongoing data gap assessment.

4.1.2 Pangea Environmental Services, 2015. Groundwater Monitoring Report – Second Half 2015, Douglas Parking Company, 1721 Webster Street, Oakland, California. (October 16)

Groundwater monitoring conducted in July of 2015 detected concentrations of gasoline range petroleum and benzene in wells MW-2, 3 and 6 (Figure 3) that remain above applicable ESLs. MW-4 and MW-7 located in Webster Street had been paved over and were not accessible for sampling.

Pangea also conducted sub-slab soil gas sampling at two locations within the building in June 2015. TPHg was detected in the soil gas sample (SS-3), located in the north subject building at a concentration of 1,100 micrograms per cubic meter (ug/m³) which was below the ESL for residential site use. Benzene was detected in SS-2 and SS-3 at concentrations less than the associated ESL.

Pangea reported they will continue to conduct semi-annual groundwater monitoring and sampling at the site in accordance with the approved monitoring program, including uncovering paved-over monitoring wells MW-4 and MW-7. Based on the sampling results, removal of the SVE/AS remediation equipment and enclosure was being planned and no further active remediation was warranted.

4.1.3 Pangea Environmental Services, 2016. Data Gap Work Plan, Douglas Parking Company, 1721 Webster Street, Oakland, California. (June 21)

The Data Gap Work Plan was requested by ACEH in an email to Pangea in April 2016. ACEH requested a sensitive receptor survey, groundwater sampling of existing site monitoring wells, a subslab soil gas sampling work plan and identifying any remaining data gaps and proposed investigation to address the data gaps. The objectives of this work plan were to support obtaining site regulatory closure under the Low Threat Closure Policy (LTCP) criteria adopted by the State Water Resources Control Board (SWRCB). The sensitive receptor survey was conducted to identify beneficial resources and other potential sensitive receptors (e.g., basement survey, well survey, surface water bodies, schools, hospitals,

etc.). No basements, water wells, or surface water bodies were identified in proximity to the apparent downgradient extent of petroleum hydrocarbons in groundwater. Due to the distance and relative locations of identified wells, Pangea concluded that the contamination associated with the subject site does not pose a potential risk to the identified wells. No buildings with basements were identified downgradient of the site thus, no vapor intrusion risk to offsite properties was indicated.

The work plan outlined the proposed subslab gas sampling (resampling existing subslab probes SS-2 and SS-3), sampling of the existing groundwater monitoring well network and installation of two soil gas probes to 6 feet bgs to investigate conditions deeper than the subslab probes. The objective of the soil gas sampling is to “help determine if shallow benzene in subslab gas emanates from deeper impact near the former USTs”. Benzene was at a concentration of 672 ug/m³ from vapor extraction well SV-1 during sampling in 2010. Pangea proposed installation of a soil gas probe (SG-1) near the entrance to the parking structure and a probe (SG-2) in the northeastern corner of the building.

4.2 HISTORICAL DOCUMENT REVIEW

AECOM reviewed readily available historical data pertaining to the Subject Property. These references were reviewed for evidence of activities that would suggest the potential presence of hazardous substances at the Subject Property and to evaluate the potential for the property to be impacted by offsite sources of contamination. Historical sources are provided in Appendix B. Historical documents reviewed included aerial photographs, topographic maps, city directories, fire insurance maps (Sanborn Maps where available), and other relevant documents that were obtained from Environmental Data Resources (EDR).

Specific historical documents reviewed include the following:

- Sanborn Fire Insurance Maps – 1889, 1903, 1911, 1950, 1952, 1953, 1957, 1959, 1960, 1964, 1965, 1967 & 1969
- USGS Topographic Maps dated 1895, 1899, 1915, 1949, 1959, 1968, 1973, 1980, 1996 and 2012
- City Directories dated 1925, 1928, 1933, 1938, 1943, 1945, 1950, 1955, 1962, 1967, 1970, 1975, 1980, 1986, 1991, 1992, 1996, 2000, 2006, 2008, and 2013.
- Aerial photographs dated 1939, 1946, 1958, 1968, 1974, 1982, 1993, 1998, 2005, 2009, 2010 and 2012

4.2.1 Sanborn Fire Insurance Maps

AECOM reviewed available fire insurance maps providing coverage of the subject property from EDR. The following observations were made from the fire insurance maps.

1889 The south parcel is labeled “Nursery”, and has several green houses, one residence and three other non-specific structures. The north parcel includes one residence and a possible stable. Adjacent parcels are residential and one greenhouse.

1903 and 1911 Development specific to the south parcel is not depicted and the north parcel is illustrated with a residence and shed. Some adjacent parcels are labeled as residences.

1950 through 1969 The south parcel is occupied by a “Garage” (parking “125 cars”) on the west portion of the property; and on the remaining east portion by multiple stores and office spaces similar to the present day.

The north parcel is also occupied by a “Garage” on the 1st floor; painting & auto repairing on the second floor. “Top Shop” label is on the east portion of the building.

Adjacent operations included stores and office space, storage, parking, restaurant, and classrooms. Adjacent to the north indicates auto parking with “Gas & Oils”. To the east across Webster includes auto parking and apartments, and the northeast corner of Webster & 17th Streets indicates “Gas & Oils” on a parcel otherwise occupied by “Auto Parking” through 1964. The 1965 Sanborn indicates an office in a building.

4.2.2 City Directories

The current subject property address is 1721 Webster Street, and site addresses per the tax assessor are 1717 and 1739 Webster Street.

Based on review of historic Sanborn Fire Insurance Maps, the addresses 1375 and 1381 Webster Street also applied to the subject property, as did odd numbered addresses in the range of 1711 through 1739 Webster. City Directories reviewed identified the subject property addresses with information as follows: occupants by surnames and a real estate firm in the early directories dated between the 1910s and 1920s, and in the late 1920s several listings for “garages”. From the 1930s through the 1970s the property addresses included vehicle maintenance, repair and painting operations, parking, a car dealership and a building maintenance company. Directories dated during the 1930s through the 1950s included a real estate company. A 1975 directory lists “Douglas Oil Company of California”. The 1980s through 2010s identify vehicle parking, a pedicure facility, and restaurants.

Nearby occupants included financial/banking, directory services, retail e.g. sporting goods, dental supplies, stationery, restaurants, photographer, hair salons, real estate. A blueprint and supply operation, Minuteman Press, and then “Signarama” occupied the west adjacent property of 1714 Franklin.

Several listings for operations including wood/lumber products, furniture company and metal construction company were also listed adjacent, and based on comparison with aerials photographs of similar vintage are believed to have been office operations for those companies.

LeMagic Cleaners is listed in the building adjacent to the southwest from 1996 through 2006 at 1706 Franklin, and a dyeing and cleaning operation adjacent to the west at 1724 Franklin between 1933 and 1945. Across Franklin Street at 1731 Franklin another dry cleaning operation was present between 1943 and 1950. The database review report also identified a historical auto service station at 1728 Franklin in 1943.

4.2.3 Aerial Photographs

The following observations were made from the aerial photographs.

- 1939** The subject property building appears to be present. The surrounding area includes a variety of commercial and residential-scale structures.
- 1946** Buildings similar in configuration to the present day buildings are apparent. The surrounding area includes a variety of commercial-scale structures and parking lots.
- 1958 to 2012** Significant changes to the subject property or adjacent areas were not apparent.

4.2.4 Topographic Maps

AECOM reviewed available topographic maps covering the subject property. The following observations were made of the subject property and site vicinity from these maps.

- 1895 - 1949** Development specific to the subject property is not illustrated. Webster Street is illustrated adjacent to the east of the subject property, 17th Street was not present until the 1949 map. Scattered residential-scale structures are located on nearby properties.
- 1980** Significant changes were not indicated to the subject property. A commercial structure is present across Webster Street to the east, and additional commercial-scale structures are present in the surrounding areas.
- 1980** Significant changes were not noted to the subject property and surrounding areas.

4.2.5 Summary

Historical research documented that the subject property parcels historically were developed with a residence and a nursery including a greenhouse in the late 1800s, residences in the early 1900s, and by the 1930s with buildings in the approximate configuration of the present day. Vehicle parking and a variety of automotive service operations including painting and auto repairing were present in at least the 1950's and 1960s, and through the present other operations including restaurants, pet food sales, a hair salon and a fitness center. The current development in the site vicinity is presented on Figure 2.

4.3 INTERVIEWS

Mr. Leland Douglas, the owner of the subject property (Douglas Parking Company), was interviewed at the time of the site reconnaissance, regarding current and historic use of the subject property. Information provided by Mr. Douglas is discussed in applicable report sections.

4.4 CLIENT PROVIDED INFORMATION

As part of conducting environmental due diligence, in accordance with ASTM Standard E1527-13, the “user” of the assessment is required to help identify potential environmental concerns in connection with the property. In an effort to meet this requirement, AECOM requested Holland provide the following information:

- Specialized knowledge or experience regarding the subject property
- Commonly known or reasonably ascertainable information regarding the subject property
- Information regarding environmental liens or property use limitations on the subject property
- Reason for conducting the Phase I ESA

Mr. Daniel Loper of Holland, completed a user provided information questionnaire addressing the above information. The database review conducted by EDR included a review of a state list of Institutional Controls (ICs), and federal lists of ICs and engineering controls (ECs). ICs or ECs were not identified for the subject property. Holland was aware of the contamination at the subject property and provided reports related to assessment of the contamination as summarized in Section 4.1. Holland was not aware of ICs or ECs or environmental liens associated with the property. A potential sales price for the property was evaluated to compare to surrounding fair market values, and the potential purchase price was reportedly at “market rate”.

AECOM understands that Holland is considering purchase of the subject property and desires the Phase I ESA for documentation of current environmental conditions.

5.0 SITE OBSERVATIONS

Mr. Leland Douglas, the owner of the property provided access and escorted AECOM on our site reconnaissance of the subject property. Mr. Erik Skov, Senior Geologist of AECOM conducted the site reconnaissance on June 9, 2016. Selected photographs from the site reconnaissance are provided in Appendix C.

5.1 GENERAL CONDITIONS

The subject property consists of two parcels totaling approximately 0.5-acre fronting along Webster Street, north of the intersection with 17th Street (Figure 2). Operations observed onsite included:

- Douglas Parking (vehicle parking); and storefronts along Webster Street which included:
- Coloso Coffee,
- Pablo Brady Hair Salon,
- RAWR (gourmet cat food), and
- Amanda Kate Hill (AKH) Fitness & Nutrition (Figure 3).

The subject property is developed with two slab-on-grade adjoining buildings totaling approximately 21,500 square feet constructed in 1930 (Figure 2). The south building has one story and the north building two stories. The buildings are constructed of cinder block and brick walls and have wood trusses supporting wooden roofing systems, and include wood and drywall finishes. The buildings occupy the entire property.

Currently no vehicle refueling, washing or maintenance activities occur onsite. The subject property is a documented Leaking Underground Storage Tank (LUST) site with soil and groundwater contamination (benzene and gasoline). Three USTs were historically located beneath the sidewalk along the eastern property boundary (Figure 3). Three groundwater monitoring wells (MWs) and remediation well vaults were observed onsite (Figure 3). However, no above ground remedial equipment (e.g., SVE blower and AS compressor) was still evident within the building. Thus, the remedial system infrastructure (e.g., piping) is believed to still exist. Subslab vapor probes are also thought to still be present at the site, but were not observed.

5.2 UTILITIES

Natural gas and electricity are provided to the subject property by Pacific Gas and Electric Company. Municipal potable water supply and sanitary sewer services are provided to the subject property by the East Bay Municipal Utilities District (EBMUD). Roof-mounted natural gas-fired package units provide heating ventilation and air conditioning (HVAC).

5.3 STORM WATER CONTROL

Storm water from the building roofs appears to be routed to storm drain catch basins located in the adjacent streets.

5.4 ABOVEGROUND AND UNDERGROUND STORAGE TANKS

Aboveground storage tanks (ASTs) were not observed or reported at the property. AECOM did not observe fill ports, vent pipes or access ways that would have indicated existing USTs during our site reconnaissance. The buildings were not equipped with emergency generators.

Motor vehicle fuel storage tanks were historically located onsite for vehicle refueling as described in Section 4.1 Three gasoline USTs were removed from beneath the sidewalk in the early 1990's. The former UST and fuel dispenser locations are shown on Figure 3.

5.5 HAZARDOUS SUBSTANCES AND PETROLEUM PRODUCTS

Chemicals were observed of the type and volume typical of retail operations, such as household type cleaning and maintenance products including paint. Vehicle maintenance or repair operations were not observed at the property. Three 55-gallon drums were observed which contain monitoring well purge water generated by subsurface investigations and the third appeared to be a lubricant remaining from previous maintenance/repair operations. Janitorial operations are contracted to an outside vendor, therefore bulk quantities of cleaning chemicals were not observed.

Generation of hazardous or universal wastes was not observed or reported at the subject property, and although Douglas Parking was identified by the database review as a generator of hazardous waste, the vehicle refueling and maintenance/repair operations have ceased. Vehicle refueling and maintenance was historically conducted on the property as described in Section 4.1.

5.6 DRAINS, SUMPS AND PITS

Roof storm drains and sink drains were observed in the building, and reportedly discharge to the municipal sanitary sewer system. Other drains, sumps or pits other than the hydraulic equipment puts, were not observed. AECOM did not observe staining, suspicious odors, or sheen on standing water in the drains that would have indicated significant releases of hazardous substances or petroleum products to the drains.

Surface drains were not observed inside the building in areas of automotive repair operations.

5.7 POLYCHLORINATED BIPHENYLS

No transformers were observed on the subject property. Metal plate covers were observed in three areas along the north wall of the south building, apparently for providing access to subgrade in-ground hydraulically operated lifts (Figure 3) Based on the apparent age of the lifts, PCB containing hydraulic equipment

Transformers and no other hydraulically operated equipment (e.g. elevators, loading dock levelers or trash compactors) were observed during the site reconnaissance.

Based on the age of the buildings there is a potential that fluorescent light ballasts contain PCBs, however, leakage from the ballasts was not observed.

5.8 WATER AND WASTEWATER

5.8.1 Water

Potable water is supplied to the subject property parcels by EBMUD, and no water supply wells were observed at the subject property at the time of the site reconnaissance. Three environmental monitoring wells (MW-1, 2 and 3) were observed on the east portion of the south parcel, two outside the building along Webster Street and one inside the building (Figure 3) Four other monitoring wells have been installed at off site locations as part of the LUST investigations conducted for the subject property (see Appendix A).

5.8.2 Wastewater

Sanitary wastewater from sinks and bathrooms discharge to the EBMUD. A small quantity of process wastewater generated by dishwashing areas and floor mopping operations was also identified at the subject property.

No engine steam cleaning or degreasing was observed or reported at the property. Process waste water from previous site operations may have been discharged to the EBMUD drain system.

5.9 PONDS AND LAGOONS

Ponds or lagoons were not observed on the subject property during the site reconnaissance.

5.1 SOLID WASTES

Solid wastes and paper recycling were observed accumulating in dumpsters, and is reportedly disposed/recycled offsite by Waste Management. Oil absorbent material was observed at several locations inside the subject buildings on areas of oily releases, including near the car stackers and near the dumpsters. This absorbent is believed to ultimately be disposed with the solid waste in dumpsters.

6.0 NEIGHBORING PROPERTIES

Land use in the site vicinity consists primarily of commercial/retail and consumer service operations, and some multi-family residential. Additional details of neighboring parcels are as follow:

- North - a parking lot
- East - Webster Street beyond which is the American Cancer Society
- South - Mona's Hair Design

- West - Henry's Gallery Café, Le Magic Cleaners, Dentistry 2000, The UPS Store, Manuelitas Café, The Lunch Box, Sequoia Healing Clinic, all at 1730 Franklin Street.

7.0 AGENCY DATABASE REVIEW AND CONTACTS

AECOM reviewed databases and contacted agencies to identify potential concerns related to hazardous materials/wastes or petroleum products.

7.1 AGENCY DATABASE REVIEW

AECOM reviewed databases and contacted agencies to identify potential concerns related to hazardous materials/wastes or petroleum products. A review of applicable regulatory agency documents and lists of known or potential hazardous waste sites or landfills, and properties or facilities currently under investigation for potential environmental violations was conducted to identify properties or facilities located within a search distance of up to 1-mile of the subject property that may have the potential to adversely affect environmental conditions at the subject property. The EPA and other agency documents and lists were reviewed for the search distances specified in ASTM E1527-13 at a minimum. Environmental Data Resources, Inc. (EDR) provided this information from a computerized database search for the subject property and sites within applicable ASTM radii of the subject property (*Appendix D*).

For the purpose of addressing the relative location of other facilities to the subject property, AECOM has inferred the groundwater flow to be northerly to northeasterly based on the topography and site groundwater data.

The current subject property address is 1721 Webster Street, and site addresses per the tax assessor are 1717 and 1739 Webster Street.

The database review report identified the subject parcels on several databases, including confirmed or suspected contaminated sites lists, as follow. Based on review of historic Sanborn Fire Insurance Maps, the addresses 1375 and 1381 Webster Street also applied to the subject property, as did odd numbered addresses in the range of 1711 through 1739 Webster. These addresses were not identified by the database review.

- **1721 Webster Street - Douglas Parking Company, Douglas Motor Service and 8988 Alameda County – EDR ID #s A1 through A11** - databases included the LUST, Alameda County Contaminated Sites (CS), SWEEPS, Historical UST, FINDS, Historical Auto, HAZNET and ECHO lists.
 - LUST listing – These listings identified the “Douglas Parking Company” as having a LUST. Three USTs were removed from beneath the sidewalk at the property in August of 1992, including a 1,000-gallon gasoline UST; and two 500-gallon USTs. Benzene and TPH as gasoline were detected in soil and in the groundwater. The

FINDS listing also identified the LUST listing for the property. Nine soil borings were advanced in 1994, three of which were converted to monitoring wells.

- Alameda County CS database – indicated steps including “leak confirmation, preliminary site assessment (PSA) work plan submitted, PSA underway and pollution characterization”. Details such as dates or results were not included.
- SWEEPS UST listing – indicated premium unleaded, regular unleaded and leaded gasoline.
- Historical UST database – listed the former tanks containing unleaded gas, “waste” and “regular gas”.
- HAZNET listing - indicated chemicals and wastes at the property including solvents /hydrocarbon solvents (e.g., acetone, butanol and ethyl acetate), and empty drums of 30 gallons or greater.
- Historical Auto Stations – information indicated “Douglas Motor Service” at the property in 1967, and USTs listed for having contained “Waste” (presumably oil).
- **1739 Webster Street – Ames Wheel Aligning – EDR ID # A12** – This listing identified the north building of the subject property on the Historical Auto stations database for 1967.
- **1725 Webster “Avenue” – Hart PR – EDR ID # A13** - This listing identified the south building of the subject property on the Historical Auto stations database for 1943.

Adjacent properties identified by the database review were as follows:

- The database review report identified several adjacent sites as follow:
 - EDR Site A15 – Randall Beverly, located adjacent to the east at 1728 Webster Street; on the EDR Historic Auto Station database
 - EDR Site A16 – Payne, P.D., located adjacent to the south at 1701 Webster; EDR Historic Auto Station database
 - EDR Site A18 – Toothman Development, located adjacent to the northwest at 1736 Franklin, LUST, Alameda County Contaminated Site, and Historic CORTESE – status was listed as “Case Closed”.
 - EDR Site B19 – Thomas F Parisian Cleaning & Dyeing Works, located adjacent to the west at 1724 Franklin; EDR Historic Cleaner
 - EDR Site B20 – No site name, located adjacent to the southwest at 1706 Franklin; EDR Historic Cleaner (current Le Magic Cleaners location)
 - EDR Site B22 – IDG Architects, located adjacent to the west at 1730 Franklin; RCRA SQG, FINDS and ECHO
 - EDR Site C23 – Parking lot, located adjacent to the east across Webster at 1750 Webster, SLIC, Alameda CS - status was listed as “Case Closed”.

The Historical Auto Stations, Historical Cleaners and the RCRA/FINDS/ECHO sites were not identified on databases of confirmed or suspected contaminated sites. The status of the two sites on the contaminated site databases were indicated as “Case Closed”.

Two sites were identified within ¼-mile with documented contamination and inferred upgradient of the subject property as follows:

- EDR Site R100 – Harrison Street Garage - identified at 1432 Harrison Street, on the LUST, Alameda County CS, and Historical UST databases, with information that indicates gasoline contamination potentially in groundwater. Site investigations occurred between 1990 and 1996; equipment including tanks and lifts was removed in 1993, as was 240 cubic yards of hydrocarbon contaminated soils; and soil vapor extraction (SVE) and air sparging remediation was conducted from 2001 to 2005.
- EDR Site R104 – Sparks Property - identified at 1424 Harrison, on the LUST and Alameda County CS databases, with information that indicates gasoline contamination potentially in groundwater. Two USTs were reportedly closed in place beneath the sidewalk at this location in 1982, and petroleum hydrocarbons were detected in soil adjacent to and beneath the USTs.

Other known contaminated sites were not identified within ¼-mile with documented contamination and inferred upgradient of the subject property. The remaining sites listed in the EDR database report are considered to have a low potential to have impacted environmental conditions at the subject property because of one or more of the following factors: the reported site status, absence of reported release, absence of reported groundwater impact from the reported release, the distance from the subject property, and/or the inferred hydrogeologic cross/downgradient location from the subject property.

Sixteen (16) unmapped “orphan” sites were also identified in the EDR database report. Unmapped orphan sites are facilities/locations that have not been plotted on a map based on lack of sufficient data regarding their exact location within the general area. Based on the location descriptions provided with the Orphan sites, AECOM did not identify Orphan sites with a significant potential to have adversely affected the subject property.

7.2 VAPOR ENCROACHMENT SCREENING

7.2.1 Subject Property

In order to evaluate the potential migration of hazardous substances or petroleum products in vapor, AECOM conducted a Vapor Encroachment Screening (VES). The purpose of the VES is to determine whether a potential Vapor Encroachment Condition (VEC) exists, likely exists, cannot be ruled out, or can be ruled out because a VEC does not or is not likely to exist. The VES is not an exhaustive screening and is intended to reduce, but not eliminate, uncertainty regarding

whether a VEC exists in connection with a property. The VES considered whether known or suspected soil or groundwater contamination was located on the subject property or within a search distance of the subject property specified in ASTM E 2600-10 (ASTM International 2010).

Confirmed potential sources of vapor encroachment (e.g. soil or groundwater contaminated with VOCs) were identified by the previous environmental reports. As discussed in Section 4.1, sub-slab soil gas sampling was conducted at the subject property and hydrocarbon concentrations were reportedly less than applicable screening levels.

7.2.2 Offsite Properties

AECOM reviewed the environmental database review report with particular focus on the following two types of sites:

1. Offsite properties that are impacted by volatile organic compounds (VOCs) and/or semi-volatile-organic compounds (SVOCs) and are located within approximately 1,760 feet of the subject property, and
2. Offsite properties that are impacted by petroleum hydrocarbons and are located within approximately 530 feet of the subject property.

The following summarizes the results of AECOM's VES for the subject property. A review of the environmental database review report indicates that a number of sites within 1,760 feet of the property are on lists of confirmed or suspected contaminated sites. However:

- Many of those sites can be ruled out due to their regulatory status (i.e. regulatory closure has been issued), and
- As discussed in 7.2.1, sub-slab vapor sampling was conducted at the subject property and hydrocarbon concentrations were less than applicable screening levels.

7.3 AGENCY CONTACTS

The agencies and other entities contacted for information related to the subject and surrounding properties included Alameda County Environmental Health Department, City of Oakland Fire Department, Cal EPA DTSC, Cal EPA RWQCB, and US EPA Region 9. Presented below is a listing of the various public agencies contacted and a summary of relevant findings.

- **Alameda County Environmental Health.** AECOM searched the Alameda County Environmental Health database files for the subject property addresses. There are extensive files for the open leaking underground storage tank case.

- **Cal EPA DTSC.** AECOM searched the DTSC Envirostor database for the subject property addresses. There was no listing for the site address in the ENVIROSTOR database.
- **Cal EPA RWQCB.** AECOM searched the RWQCB GeoTracker database for the subject property addresses. There are extensive files for the open leaking underground storage tank case. These are the same files that are in the ACEH database.
- **US EPA Region 9.** AECOM searched the US EPA Region 9 My Property Information website for the subject property addresses. The site is identified on the My property report as an open UST case with Identification Number T06001001.
- **Oakland Fire Department.** AECOM contacted the Oakland Fire Department (OFD) regarding files for the subject property. No response was received from the OFD at the time of reporting.
- **City of Oakland Building Department.** AECOM contacted the City Building Department regarding environmental records for the subject property. Oakland Building Department regarding files for the subject property. The building department indicated files for the site can be reviewed but no copies can be made without approval of Engineer of Record and the property owner.

8.0 FINDINGS

Based on the visual observations and information presented in this report, AECOM presents the following findings and conclusions regarding the Douglas Parking, 1721 Webster Street property in Oakland, California.

8.1 SUBJECT PROPERTY

Direct evidence or information suggesting that the subject property environment is currently adversely affected by existing and/or past on-site use, storage, handling and/or disposal practices involving hazardous substances/petroleum products was observed/ obtained by this ESA. Specific conclusions are as follows:

- Historical research documented that the subject property parcels historically were developed with a residence and a nursery/greenhouse in the late 1800s, residences in the early 1900s, and by the 1930s with buildings consistent with the current garage and retail operations. Vehicle parking and a variety of automotive service operations including painting, auto repairing and refueling were present in at least the 1930's

through 1970s. The eastern portion of the south building has been occupied by multiple retail operations.

- The subject property consists of two adjoining parcels situated along Webster Street developed with buildings total approximately 21,000 square feet constructed in 1930. The north building is a two-story parking operation (Douglas Parking); and the south building is a single-story building occupied primarily by vehicle parking. Retail spaces along Webster Street in the south building are currently occupied by a hair salon, coffee shop, cat food retail sales and a fitness & nutrition center.
- The majority of onsite chemicals observed during AECOM's site walk were related to building maintenance and cleaning agents in quantities commensurate with onsite activities. Current onsite activities were not observed that would generate hazardous wastes. Hazardous or oily wastes noted were limited to a small quantity of oily absorbent on the concrete floor beneath the car stackers and one area adjacent to the trash dumpster in the western portion of the building.
- No current USTs/ASTs were reported or observed. Three gasoline USTs (1000 gallon and two 500 gallon) and associated fuel dispensers were removed from the eastside of the property (Figure 3) in 1992. A gasoline release was documented and elevated concentrations of gasoline range petroleum and benzene were detected in the soil and groundwater beneath the subject property (Pangea, 2014). Environmental investigations and cleanup actions have been performed from 1994 to 2010. Seven monitoring wells were installed (MW-1 to MW-7) as part of the site investigations. MW-1 is located beneath the building and the remainder are located along the eastern sidewalk (MW-2, MW-3, MW-5 and MW-7) and on the east side of Webster Street (MW-4 and MW-6, see Appendix A). Groundwater remedial actions were implemented to address the gasoline contamination including enhanced biodegradation, ISCO, SVE and AS. In 2014, Pangea conducted a Data Gap Assessment to address the ACEH request for additional site information. The investigation included soil, groundwater and sub-slab soil gas sampling (Pangea, 2014). Generally low concentrations of gasoline contamination were identified during this assessment.
- Groundwater monitoring has been conducted annually since the mid-1990s and it is apparent that contaminant levels have declined significantly. Groundwater monitoring conducted in 2015 detected concentrations of gasoline range petroleum and benzene in wells MW-2 and 3 (Figure 3) that remain above applicable ESLs. The petroleum hydrocarbon detections noted in monitoring well on the east side of Webster Street are believed to be related to off-site sources of contamination (former gas station) at 1700 Webster (Figure 2).
- The site monitoring wells and remediation system vault were noted during the site visit, however aboveground remediation equipment (e.g., SVE vacuum pump) was not observed. Pangea reported that the SVE/AS system have been removed (Pangea, 2014)

- Three in-ground hydraulic hoists used for historic vehicle servicing operations were identified in the parking garage (Figure 3). It appears that the hoist equipment (e.g., cylinders) had not been removed and it is not known if the hydraulic fluid storage system/tanks also remain. The soil conditions adjacent to this equipment have not been apparently assessed during the prior site investigations.
- The database review report listed the subject property as a LUST site with documented soil and groundwater contamination (benzene and gasoline).
- Site closure is being managed through the ACEH and in a meeting on April 20, 2016 ACEH requested additional information to further the assessment of site closure under the Low Threat Closure Policy. Additional data requested included sub-slab soil gas probe sampling, preparation of a Sensitive Receptor Survey, identification of any remaining data gaps, and conducting First Semi-Annual GW monitoring. Subsequently in June 2016, Pangea prepared a Data Gap Work Plan to address this request (Pangea, 2016).

8.2 PROPERTY VICINITY

Direct evidence or information that the subject property environment has been adversely affected by current or past off-site use, storage, handling and/or disposal practices involving hazardous materials/wastes or petroleum products was obtained during AECOMs reconnaissance and agency database review. Specific conclusions are:

- Historical surrounding site uses have included a mixture of commercial, retail and residential activities. Occupants on adjoining properties have included gas stations and dry cleaners.
- A gas station appears to have been located in the parking lot located north of the subject property from approximately the early 1950's to the late 1960's. Another gas station was historically located across Webster Street to the southeast, near the corner of Webster and 17th Street (current American Cancer Society, 1700 Webster St.). This gas station has been identified as an apparent source of groundwater contamination identified on the east side of Webster Street. The extent of the groundwater plume does not appear to have been defined. Elevated concentrations of gasoline range petroleum hydrocarbons and benzene have been identified in monitoring wells (MW-4 and MW-6) located along Webster Street are less than 100 feet from the subject property.
- Le Magic Cleaners (1706 Franklin Street) is located adjacent to the southwestern corner of the subject property (Figure 2) and has operated from the mid-1990s through the present. This property was not identified on any other environmental lists. A dyeing and cleaning operation was also noted adjacent to the west at 1724 Franklin between 1933 and 1945.
- The database review report identified two adjacent sites on databases of confirmed or suspected contaminated sites, however, the status of both were "Case Closed" or "Completed". Other adjacent historic operations typically associated with potential

environmental concern identified by the historic research and database review, were not included on lists of confirmed or suspected contaminated sites.

9.0 CONCLUSIONS AND RECOMMENDATION

AECOM performed a Phase I ESA that conforms to the scope and limitations of ASTM practice E1527– 13 for the property located at 1721 Webster Street, in the City of Oakland, Alameda County, California. Any exceptions to, or deletions from, this practice are described in the relevant sections of this report. This assessment revealed the evidence of RECs in connection with the subject property and adjacent operations, which included the following:

- The subject property is a LUST site with documented soil and groundwater contamination (benzene and gasoline). The USTs were removed in the early 1990s and soil & groundwater remediation systems operated from 1998 through 2010. Annual groundwater monitoring indicates that remedial measures have reduced contaminant levels, but elevated levels of gasoline range petroleum hydrocarbons continue to be present in the groundwater. The soil conditions beneath the retail spaces located west of the former USTs have not been fully assessed and residual soil contamination may exist. Historic vehicle servicing within the buildings was indicated by the presence of three in ground hoists. The soil conditions in the vicinity of the hoists does not appear to have been assessed during the prior investigations. The known groundwater contamination as well as the potential for residual gasoline contamination in the soil in the tank area and potential for hydraulic oils releases in the hoist area are considered to be RECs.
- The dry cleaner located directly adjacent to the southwest corner of the site has the potential to have affected the soil and groundwater conditions at the subject property based on the use of the dry cleaning solvent PCE resulting in releases to the environment.
- The former gas station property located across Webster Street to the east of the subject property has known groundwater contamination. Based on groundwater monitoring in July 2015, significant levels of gasoline contamination are present directly across the street from the subject property. The extent of this plume does not appear to have been fully assessed and may pose a vapor intrusion risk and a risk to the subject property's groundwater quality.
- Additional investigation would be required to assess whether the historic vehicle servicing and the adjacent dry cleaners have affected the soil and groundwater quality beneath the subject property.
- Based on the age of the building, it is advised that a regulated building materials (RBM) assessment be conducted to evaluate for the presence of asbestos containing building

materials and lead coatings. If Holland acquires the property and prior to development, the chemicals and wastes stored at the property should be appropriately removed/disposed by the current owner/operator.

10.0 LIMITATIONS

This Phase I ESA has been prepared for the exclusive use of Holland Partner Group who currently is assessing purchase the property for redevelopment. This ESA was prepared in accordance with the Scope of Services described in AECOM's proposal. The work conducted by AECOM is limited to the services agreed to with Holland Partner Group, and no other services beyond those explicitly stated should be inferred or are implied.

The Phase I ESA is intended to provide an understanding of the potential for the property evaluated in this report to have been affected by the release or presence of hazardous materials or wastes or petroleum products from current or previous site use. The conclusions in this report are based upon data and information reviewed as outlined herein and obtained during a reconnaissance of the subject property by AECOM personnel, and the observed conditions of adjacent properties on the date of such visit. The conclusions presented in this report are professional opinions based solely upon indicated data described in this report, visual observations of the subject property and vicinity, and AECOM's interpretation of the available historical information and documents reviewed. They are intended exclusively for the purposes outlined herein and the subject property location and project indicated. In evaluating the subject property, AECOM has also relied upon representations and information furnished by individuals noted in the report with respect to existing operations and property conditions and the historic uses of the property to the extent that the information obtained has not been contradicted by data obtained from other sources. Accordingly, AECOM accepts no responsibility for any deficiency, misstatements or inaccuracy contained in this report as a result of misstatements, omissions, misrepresentations, or fraudulent or incomplete information provided by others.

At the time of the site reconnaissance the majority of the site was occupied by parked vehicles, and much of the remaining floor surfaces within the buildings included retail operations and some storage, thereby limiting AECOM's visual assessment of the property.

It should be recognized that this study was not intended to be a definitive investigation of contamination at the subject property and the conclusions provided are not necessarily inclusive of all the possible conditions. Given that the scope of services for this investigation was limited and that exploratory borings, soil and/or groundwater sampling was not undertaken, it is possible that currently unrecognized subsurface contamination may exist at the subject property. AECOM makes no representations regarding the value or marketability of the subject property or the suitability for any particular use, and none should be inferred based on this report.

Opinions and recommendations presented herein apply to the subject property conditions existing at the time of our site reconnaissance and cannot necessarily apply to subject property changes of which AECOM is not aware and has not had the opportunity to evaluate. Changes in the conditions of this property may occur with time due to natural processes or the works of man on the subject property or adjacent properties. Changes in applicable standards may also occur as a result of legislation or the broadening of knowledge. Accordingly, the findings of this report may be invalidated, wholly or in part, by changes beyond our control.

AECOM's objective is to perform our work exercising the customary standard of care, in accordance with the standard for professional services for a national consulting firm at the time these services are provided. It is important to recognize that even the most comprehensive

scope of services may fail to detect environmental liability on a particular site. Therefore, AECOM cannot act as insurers and cannot “certify or underwrite” that a site is free of environmental contamination, and no expressed or implied representation or warranty is included or intended in our reports except that our work was performed, within the limits prescribed by our client, in accordance with the customary and professional standard of care described herein.

11.0 PROJECT PERSONNEL

This Phase I ESA site visit was conducted by Mr. Erik Skov, Senior Geologist; the assessment was conducted and report prepared by Mr. Al Thatcher. Mr. David Raubvogel, Senior Geologist, provided technical direction and review. A brief description of their qualifications is presented below.

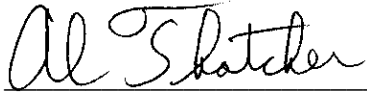
Mr. Skov has a Bachelor's degree in Geology and 27 years of experience working with hazardous/regulated materials, including conducting and managing hundreds of ESAs in and around the San Francisco Bay Area at manufacturing and industrial facilities, commercial and high rise buildings, power generation facilities, transportation corridors, apartment complexes, agricultural land and facilities, gas stations, automobile dealership and repair facilities, and undeveloped parcels of land. He has conducted and managed many soil, soil gas, and groundwater investigations, site remediation development and implementation, and environmental compliance audits. He is Licensed Geologist and Certified Hydrogeologist in the state of California.

Mr. Thatcher has a Bachelor's degree in Natural Resource Studies and 31 years of experience working with hazardous / regulated materials, including conducting and managing over 900 ESAs, soil and groundwater quality investigations, environmental and health and safety compliance audits, and asbestos and lead paint surveys at manufacturing and industrial facilities, military complexes, power generation facilities, transportation corridors, apartment complexes, agricultural tracts and facilities, gas stations and automobile repair facilities, scrap yards and undeveloped parcels of land.

Mr. Raubvogel has a Bachelors and a Masters degree in geology and 31 years of experience conducting and managing Phase I ESAs and soil/groundwater remedial investigations and remedial actions. He is a Licensed Geologist in Washington and Wyoming.

12.0 DECLARATION OF ENVIRONMENTAL PROFESSIONALS

We declare that to the best of our professional knowledge and belief, we meet the definition of Environmental Professional as defined in 40 Code Federal Regulations (CFR) Part 312. We have the specific qualifications based on education, training, and experience to assess a property of the nature, history, and setting of the subject property. We have developed and performed the all appropriate inquiries in general conformance with the standards and practices set forth in 40 CFR Part 312, subject to the limitations as described in this report and the authorized scope of work.



Al Thatcher
Senior Environmental Scientist



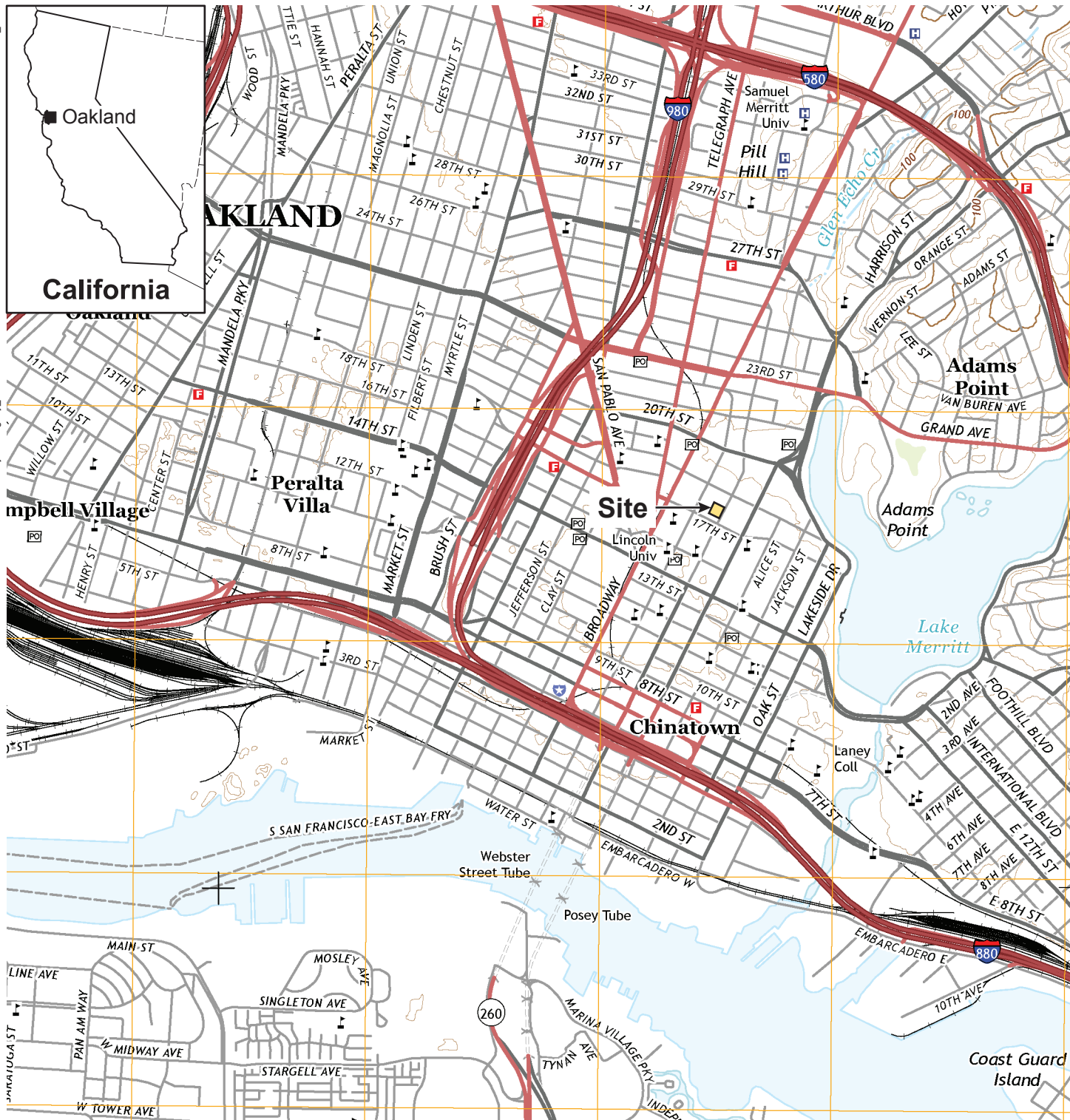
David Raubvogel
Senior Geologist, PG

13.0 REFERENCES

- Alameda County Health Care Services, Karel Detterman. 1995. E-mail regarding Fuel Leak Case No. R00000129 and GeoTracker Global ID T0600100140, Douglas Parking Company, 1721 Webster Street, Oakland, CA. April 20.
- American Society of Testing and Materials International (ASTM), 2013. Standard Practice for Environmental Site Assessments: *Phase I Environmental Site Assessment Process*, Standard E1527-13.
- Environmental Data Resources, Inc. (EDR). 2016. *Radius Map Report with GeoCheck®*, Inquiry No. 4615599.2s, dated May 11.
- _____. 2016. *Aerial Photo Decade Package*, Inquiry No. 4615599.9, dated May 12.
- _____. 2016. *City Directory Abstract* Inquiry No. 4615599.5, dated May 16.
- _____. 2016. *Historic Sanborn Map Report* Inquiry No. 4615599.3, dated May 11.
- _____. 2016. *Historic Topographic Map Report* Inquiry No. 4615599.4, dated May 11.
- Pangea Environmental Services, Inc., 2014. Data Gaps Assessment Report, Douglas Parking Company, 1721 Webster Street, Oakland, California. ACEH File No. 129. January 22.
- Pangea Environmental Services, Inc., 2015. Groundwater Monitoring Report – Second Half 2015. October 16.
- Pangea Environmental Services, Inc., 2016. Data Gap Work Plan, Douglas Parking Company. June 21.
- U.S. Geological Survey (USGS), 2012. Oakland West, California, 7.5-Minute Quadrangle.

FIGURES

J:\DCS\Projects\Legacy_URSH\Holland02 California\1721 Webster Oakland CA\0503032 GRFX\0443600_01.ai



Source: USGS 7.5-minute topographic quadrangle, Oakland West, California, 2015

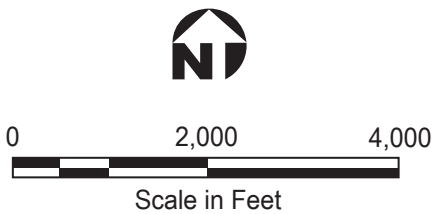


Figure 1
Site Location



Source: Google Earth Pro, image dated 10/30/15

Neighboring Properties

- | | | |
|--|--|--|
| <p>1 Davan Thai Cuisine, 1803 Webster Street</p> <p>2 Burger Gourmet, 351 19th Street
Bar 353, 353 19th Street
Parlour Restaurant, 357 19th Street
Rotisserie Deli, 361 19th Street</p> <p>3 Mama's Vietnamese Restaurant, 365 19th Street</p> <p>4 The Leamington Building (Former Hotel Now Office Space), 1840 Franklin Street</p> <p>5 Franklin Street, David Fong DDS, 1730 Franklin Street
Franklin Sequoia Healing Clinic, 1728 Franklin Street
CC Kitchen (Juice Bar), 1728A Franklin Street</p> <p>6 Franklin, Mamacitas Café/UPS Store, 1714 Franklin Street</p> <p>7 Franklin unknown, possibly Pangea Environmental Services, 1710 Franklin Street
Gene Waldman DDS, 1708 Franklin Street</p> <p>8 Le Magic Cleaners, 1706 Franklin Street</p> <p>9 Liba Falafel, 380 17th Street
Temple Tatoo, 384 17th Street
Oa LA LA Gift & Accessories, 386 17th Street
Unknown-Vacant, 388 and 390 17th Street</p> | <p>10 Mona's Hair Design & Mimi's Beauty Supply, 350 17th Street
Regina's Door (Vintage Dress Boutique), 352 17th Street
Pho 84 (Vietnamese Restaurant), 354 17th Street
Mimi's Custom Design & Alteration, 360 17th Street
Beauty Salon, 370 17th Street
Showcase Wigs, 372 17th Street
Change Hair Studio, 374 17th Street
Vacant (former convenience store), 378 17th Street</p> <p>11 Restaurants</p> <p>12 Howden Building (Howden Market/Spice Monkey Restaurant/ Bike Shop/Hamburger Restaurant), 337 17th Street</p> <p>13 American Cancer Society, 1700/1710 Webster Street</p> <p>14 Mentone Apartments, 1732 Webster Street
Molcajete Restaurant, 1734 Webster Street</p> <p>15 Douglas Parking</p> | <p>16 Former Dai-Ten Japanese Restaurant), 1830 Webster Street
19th Street Station (Bar), 339 19th Street
Free Range Studios (Web Design), 343 19th Street
Wireless Options (mobile devices), 337 19th Street
Field Day Clothing Company, 329 19th Street
Vacant (former Bumas Pizza), 325 19th Street</p> <p>17 Franklin Plaza Parking</p> <p>18 First Church of Christ Scientist, 1701 Franklin Street</p> |
|--|--|--|

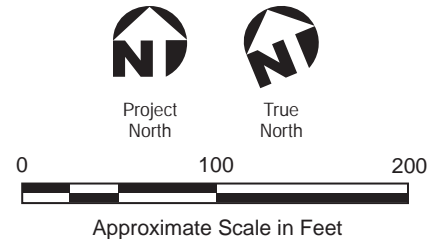
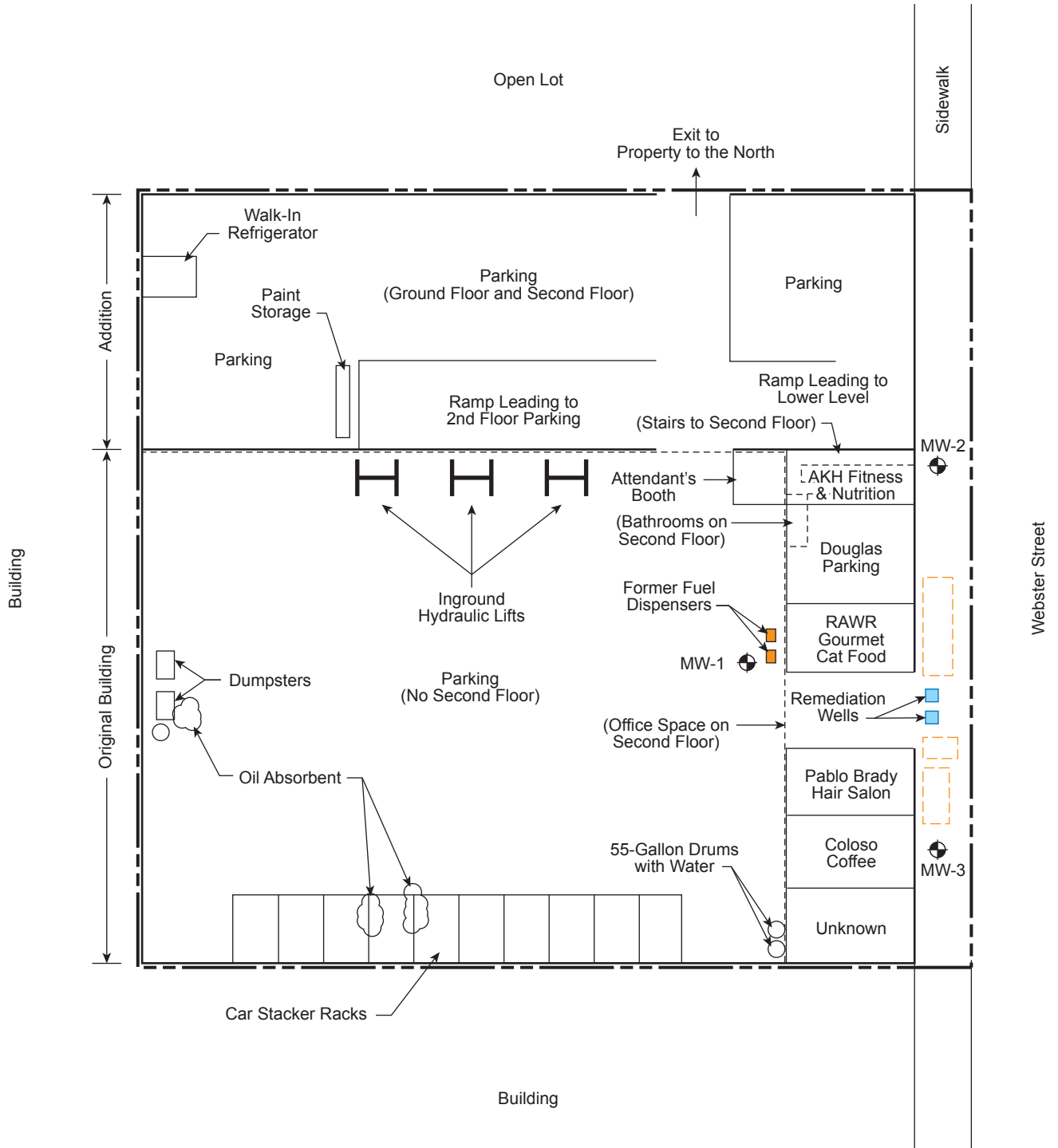


Figure 2
Site Vicinity



Legend

- Subject property boundary
- Monitoring well
- Former underground storage tank

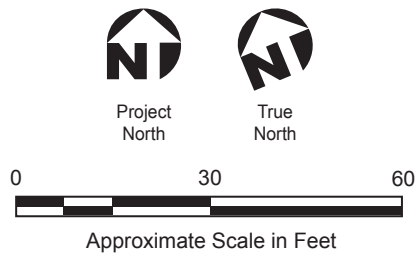


Figure 3
Site Plan

APPENDIX A

SELECTED PORTIONS OF PREVIOUS REPORTS



January 22, 2014

VIA ALAMEDA COUNTY FTP SITE

Ms. Dilan Roe
Alameda County Environmental Health
1131 Harbor Bay Parkway, 2nd Floor
Alameda, California 94502

Re: **Data Gap Site Assessment Report**
Douglas Parking Company
1721 Webster Street
Oakland, California
ACEH File No. 129

Dear Ms. Roe:

On behalf of Douglas Parking Company, Pangea Environmental Services, Inc. (Pangea) has prepared this *Data Gap Site Assessment Report* for the subject site. This report documents implementation of the *Revised Data Gap Workplan* dated July 25, 2013 and the *Addendum to Revised Data Gap Workplan* dated October 21, 2013, which were approved in a September 13, 2013 Alameda County Environmental Health (ACEH) letter and an October 16, 2013 email. As requested by ACEH, this report includes an updated site conceptual model (SCM) in tabular format describing major SCM elements and potential data gaps.

If you have any questions or comments, please call me at (510) 435-8664 or email briddell@pangeaenv.com.

Sincerely,
Pangea Environmental Services, Inc.

Bob Clark-Riddell, P.E.
Principal Engineer

Attachment: *Data Gap Site Assessment Report*

cc: Mr. Lee Douglas, Douglas Parking Company, 1721 Webster Street, Oakland, California 94612
SWRCB Geotracker Database (electronic copy)

PANGEA Environmental Services, Inc.

1710 Franklin Street, Suite 200, Oakland, CA 94612 Telephone 510.836.3700 Facsimile 510.836.3709 www.pangeaenv.com



DATA GAP SITE ASSESSMENT REPORT

**Douglas Parking Company
1721 Webster Street
Oakland, California
ACEH File No. 129**

January 22, 2014

Prepared for:

Mr. Lee Douglas
1721 Webster Street
Oakland, California 94612

Prepared by:

Pangea Environmental Services, Inc.
1710 Franklin Street, Suite 200
Oakland, California 94612

Written by:



Tina de la Fuente
Project Scientist

Bob Clark-Riddell, P.E.
Principal Engineer

PANGEA Environmental Services, Inc.

1710 Franklin Street, Suite 200, Oakland, CA 94612 Telephone 510.836.3700 Facsimile 510.836.3709 www.pangeaenv.com

INTRODUCTION

On behalf of Douglas Parking Company, Pangea Environmental Services, Inc. (Pangea) has prepared this *Data Gap Site Assessment Report* for the subject site. This report documents implementation of the *Revised Data Gap Workplan* (Workplan) dated July 25, 2013 and the *Addendum to Revised Data Gap Workplan* (Addendum) dated October 21, 2013, which were approved in the September 13, 2013 Alameda County Environmental Health (ACEH) letter and an October 16, 2013 email. The purpose of this investigation was to evaluate site conditions with respect to criteria of the Low Threat Closure Policy (LTCP) adopted by the State Water Resources Control Board. As requested by ACEH, this report includes an updated site conceptual model (SCM) in tabular format describing major SCM elements and potential data gaps (Appendix A).

SITE BACKGROUND

Site Description

The site is currently being utilized as a parking garage, and is located between 17th and 19th Streets in downtown Oakland, California, approximately four miles east of San Francisco Bay and one quarter mile west of Lake Merritt (Figure 1). The site is relatively flat with an elevation of approximately 30 feet (ft) above mean sea level (msl).

Several former underground storage tank (UST) sites are located close to the site, including Prentiss Properties to the northeast at 1750 Webster Street, a former gas station to the east at 1700 Webster, and a former Chevron service station which is located approximately 400 feet to the southwest on the corner of 17th Street and Harrison Street.

On August 3 and 6, 1992, Parker Environmental Services removed one 1,000-gallon and two 500-gallon gasoline underground storage tanks (USTs) from the site. Up to 1,500 milligrams per kilogram (mg/kg) total petroleum hydrocarbons as gasoline (TPHg) and up to 12 mg/kg benzene were detected in the soil samples collected from the UST excavation.

Several investigations have been completed at the site. On July 8 and September 8, 1994, Gen Tech/Piers Environmental, Inc. (Gen Tech) of San Jose, California drilled six exploratory borings and installed three groundwater monitoring wells (MW-1 through MW-3). In February and May 1996, Cambria Environmental Technology (Cambria) of Emeryville, California advanced seven geoprobe soil borings and installed two groundwater monitoring wells (MW-4 and MW-5). On August 8, 2000, *Conduit Study and File Review Report* was submitted by Cambria Environmental Technology. The report provided significant information about offsite hydrocarbon impact and offsite sources, and concluded that there were no identified conduits for contaminant migration in groundwater. On June 27, 2003 Cambria installed two additional offsite monitoring wells (MW-6 and MW-7) to facilitate additional plume delineation.

Limited site remediation has been conducted at the site. In January 1998, Cambria installed ORC socks in well MW-2 to enhance the natural attenuation of dissolved-phase hydrocarbons. Dissolved oxygen (DO) concentrations temporarily increased in well MW-2 following the ORC sock installation. In February and March 1999, a total of 120 gallons of 7.5% hydrogen peroxide solution was added into monitoring wells MW-2 and MW-3 to oxidize hydrocarbons and also increase DO levels to enhance biodegradation of dissolved-phase hydrocarbons. The hydrogen peroxide *temporarily* increased groundwater DO levels, but hydrocarbon concentrations remained at elevated levels.

On March 4, 2003, Cambria installed a co-axial air sparging/soil vapor extraction well (SV-1/AS-1) and two angled air sparging wells (AS-2 and AS-3) to approximately 30 ft below grade surface (bgs). The wells were installed to facilitate feasibility testing and future site remediation. Site remediation via soil vapor extraction and air sparging began in October 2007. To improve system performance and further evaluate site conditions, Pangea submitted an *Investigation and Remediation Workplan* dated March 5, 2009, which proposed additional investigation, remediation system expansion, and evaluation of groundwater geochemistry.

On November 19, 2010, ACEH issued a letter requesting a cross section, additional information regarding a potential offsite source and a preferential pathway survey. In December 2010, Pangea informed the ACEH that significant information about the offsite hydrocarbon impact was presented in the August 8, 2000 *Conduit Study and File Review Report* prepared by Cambria. In December 2010, the UST Cleanup Fund prepared a 5 Year Review that recommended a site conceptual model (SCM), risk assessment, and sensitive receptor survey to help facilitate selection of an enhanced remediation technique. In a letter dated June 17, 2011, ACEH requested a site conceptual model with a preferential pathway evaluation. Pangea submitted a *Sensitive Receptor Survey, Conduit Study and Site Conceptual Model* (SCM) dated March 26, 2012. In a letter dated December 21, 2012, ACEH requested a workplan for vapor intrusion evaluation and investigation of potential secondary source near well MW-2. Pangea submitted the requested *Workplan for Additional Assessment and Soil Gas Sampling* on April 4, 2013. In a meeting on May 28, 2013, ACEH identified media-specific criteria data gaps related to the State Water Resources Control Board's Low Threat Closure Policy. Following the meeting, ACEH requested a revised workplan to address these data gaps. Pangea subsequently submitted the *Revised Data Gap Workplan* dated July 25, 2013 and the *Addendum to Revised Data Gap Workplan* dated October 21, 2013.

CONFIRMATION SOIL BORINGS

The purpose of the confirmation soil borings was to evaluate soil concentrations near the previously collected UST confirmation samples. The confirmation borings included soil sampling from two soil borings (CB-1 and CB-2). The confirmation borings locations are shown on Figures 2 and 3.

Pre-Drilling Activities

A comprehensive Site Safety Plan was prepared to protect site workers and the plan was kept onsite during all field activities. An excavation permit was obtained from the City of Oakland and a soil borings permit was obtained from the Alameda County Public Works Agency (ACPWA). Copies of the permits are presented in Appendix B. The proposed drilling locations were marked and Underground Service Alert was notified at least 48 hours before the proposed field activities.

Drilling Procedures

All soil borings were installed in general accordance with the procedures described in Pangea's Workplan and Addendum. Pangea retained Confluence Environmental Field Services (Confluence) of Sacramento, California, to install the borings. The drilling was observed in the field by Pangea Project Manager Morgan Gillies, and supervised by Bob Clark-Riddell, a California Registered Civil Professional Engineer (P.E.).

Soil characteristics such as color, texture, and relative water content were described in the field using the Unified Soil Classification System (USCS) and entered onto a field boring log. Field screening of soil for potential hydrocarbons and volatile organic compounds included visual and olfactory observations.

Boring Activities

On December 10, 2013, Pangea coordinated the installation of the confirmation borings using hand auger techniques. The soil borings were advanced and sampled in general accordance with Pangea's Standard Field Procedures for Hand Auger Soil Borings in Appendix C. Boring CB-1 was installed to a total depth of approximately 12 ft below grade surface and boring CB-2 was installed at angle of approximately 25° from vertical towards the southeast (Webster Street) to approximately 9.0 ft bgs (10 ft long). Boring CB-2 was angled to allow for soil assessment between the two former excavation areas; more specifically, assessment was performed between former UST confirmation samples T1 and SW2 (Figure 3). Pangea was unable to install boring CB-2 vertically between these former sampling locations due to subgrade concrete in the proposed location (SVE/AS-1 well vault) and utilities located in the sidewalk. Confirmation soil boring locations are shown of Figures 2 and 3. Boring logs are included in Appendix D.

Sample Analyses

Soil samples were collected for analysis from boring CB-1 at approximately 4, 8 and 12 ft bgs, and from boring CB-2 at the approximate vertical depths of 3.5, 7, and 8.5 ft bgs. All soil samples were analyzed for total petroleum hydrocarbons as gasoline (TPHg) by EPA Method 8015Cm; and benzene, toluene, ethylbenzene, xylenes (BTEX), methyl tertiary butyl ether (MTBE), and naphthalene by EPA Method 8260B. All samples were shipped under chain of custody to McCampbell Analytical, Inc., of Pittsburg, California, a California-certified laboratory. The laboratory analytical reports are included in Appendix F.

Site Geology and Hydrogeology

Soil from site borings consisted primarily of sand to a depth of approximately 3 ft bgs, underlain by silty clay or sandy clay to the maximum explored depth of 12 ft bgs. Soils encountered during this shallow investigation are consistent with those encountered in previous borings.

Based off previous investigations, unconfined groundwater conditions exist at the site. A shallow water-bearing zone consisting of highly permeable sand is present from approximately 14 to 30 feet bgs, and is underlain by a silty clay layer. Groundwater beneath the site generally flows *northwards* to *north-northeastwards*, consistent with the local topography. Since 1994, the depth to groundwater beneath and surrounding the site has ranged from approximately 13.6 feet bgs (MW-5) to 23.6 feet bgs (MW-1), equivalent to a groundwater elevation range from 9 to 11 feet above msl over nineteen years of monitoring. For source area well MW-2, groundwater depth has fluctuated approximately three feet, from 17.8 to 20.8 ft bgs (hydrocarbon concentrations generally decrease during low groundwater depth in well MW-2). Therefore, the current soil sampling was within the unsaturated zone soil.

Soil Analytical Results

No contaminant concentrations were detected in any of the soil samples collected from the confirmation borings. Soil sample results indicate that the direct contact and outdoor air criteria of the LTCP have been met. Soil analytical results are summarized in Table 1. The laboratory analytical reports are included in Appendix F.

SUBSLAB GAS SAMPLING

To evaluate shallow subsurface gas conditions below the onsite building and adjacent buildings, Pangea coordinated installation and soil gas sampling from three subslab probe locations (SS-1 through SS-3). The three probes were installed on November 6, 2013. Probes SS-2 and SS-3 were sampled on November 13, 2013 (cold season), but probe SS-1 could not be sampled until November 14, 2013 due to access limitations. Sampling locations SS-1 through SS-3 are shown on Figure 2. Sample depth intervals and subslab gas analytical results are summarized on Table 2.

The subslab gas sampling was conducted in general accordance with procedures described in Pangea's Standard Operating Procedures (SOPs) for Subslab Gas Sampling in Appendix D. Subslab gas probe SS-1 was

installed in the southwest portion of the site inside the building at 1715 Webster Street, near the southwest corner of the former UST excavation. Probe SS-2 was installed in the driveway of the site near the source area and probe SS-3 was installed north of the former USTs in the parking garage structure, near key well MW-2. The soil gas sampling was performed by Pangea Technician Scott Polston and Project Scientist Tina de la Fuente, under the supervision of Pangea's Bob Clark-Riddell, a California Registered Professional Civil Engineer.

The subslab gas probe installation procedure involved using a rotohammer to drill a 1 1/2-inch diameter hole part way through the approximately 5-inch (SS-1), 4-inch (SS-2), and 10-inch (SS-3) thick concrete slab of the building, drilling a 5/8-inch diameter hole through the remaining concrete, installing a rubber stopper with stainless steel tubing (capped on one end with a Swagelok fitting) and placing a bentonite seal topped with cement to within an inch of the surface. A second rubber stopper was placed over the subslab probe to protect it and the probes were allowed to equilibrate for one week, prior to sampling.

McCampbell Analytical provided sampling assemblies and certified Summa canisters for sampling. The Summa canisters were supplied under a vacuum of approximately 30 inches of mercury. Prior to sample collection from the probes, vacuum/leak tests were conducted on the sampling assembly with a vacuum pump. The vacuum/leak tests confirmed no leakage and maintained the initial vacuum in the sampling manifold system. After a minimum of 5 minutes of vacuum/leak testing, the vacuum pump was opened to purge the manifold/probe assembly. Upon completion of purging of approximately three times the ambient volume of air in the assembly/probe, the sampling Summa canister was opened for sample collection. The pre-set valve regulated the vapor flow to approximately 150 milliliters of air per minute. After approximately 5 or more minutes, the vacuum within the Summa canisters decreased to or below 5 inches of mercury but not below 3 inches of mercury and the canister valve was closed.

To evaluate potential leakage within the sampling system, a leak-check enclosure was placed over the *sampling point* and helium was introduced to the leak-check enclosure. A helium detector was used to monitor the concentration of helium within the enclosure during sample collection. The field data sheets are included in Appendix E.

Subslab Vapor Analytical Results

Subslab vapor samples were collected within Summa canisters and submitted for analysis to McCampbell Analytical, Inc., of Pittsburg, California, a State-certified laboratory. Subslab gas samples were analyzed by Total Organics Method 15 (TO-15) for total petroleum hydrocarbons as gasoline (TPHg), benzene, toluene, ethylbenzene, xylenes (BTEX), and naphthalene; and by ASTM D-1946 for percent oxygen and helium. Subslab samples SS-1 and SS-2 were collected from approximately 0.5 ft bgs and subslab sample SS-3 was collected from approximately 0.8 ft bgs. Subslab analytical results and sample depth intervals are summarized on Table 2. The laboratory analytical report is included in Appendix F.

The maximum TPHg concentration detected in soil gas was $2,300 \mu\text{g}/\text{m}^3$ in subslab probe SS-1. This detection is well below Environmental Screening Levels (ESLs) established by the San Francisco Regional Water Quality Control Board (RWQCB) for shallow soil gas for residential site use ($150,000 \mu\text{g}/\text{m}^3$ TPH) and for commercial site use ($1,200,000 \mu\text{g}/\text{m}^3$ TPH). The maximum benzene concentration detected was $71 \mu\text{g}/\text{m}^3$ in subslab probe SS-3. This benzene detection is slightly above the residential ESL of $42 \mu\text{g}/\text{m}^3$, but well below the commercial ESL of $420 \mu\text{g}/\text{m}^3$ for shallow soil gas. Additionally, benzene was detected in subslab probe SS-2 at a concentration of $58 \mu\text{g}/\text{m}^3$. The only other hydrocarbon detected in subslab gas was toluene at concentrations of $2.7 \mu\text{g}/\text{m}^3$ (SS-2) and $2.6 \mu\text{g}/\text{m}^3$ (SS-3). Naphthalene was not detected in any of the subslab samples using Method TO-15.

Oxygen percentage was reported at 16% for subslab probe SS-2 and 17% for probes SS-1 and SS-3. The SWRCB's Low Threat Closure Policy (LTCP), adopted in August 2012, refers to the presence of a bioattenuation zone if oxygen concentrations detected in soil gas ~~are~~ $\geq 18\%$. *Without* the presence of a bioattenuation zone, applicable LTCP soil gas criteria for benzene is $85 \mu\text{g}/\text{m}^3$ (residential use) and $280 \mu\text{g}/\text{m}^3$ (commercial use). *With* the presence of a bioattenuation zone, applicable LTCP soil gas criteria for benzene increases 1,000-fold to $85,000 \mu\text{g}/\text{m}^3$ (residential) and $280,000 \mu\text{g}/\text{m}^3$ (commercial use). Benzene concentrations in subslab soil gas were below media-specific LTCP criteria; however, LTCP criteria references soil gas sample collection from 5 ft below a building foundation yet the subslab gas sampling referenced herein was performed directly beneath the slab.

The leak check compound helium was detected in samples SS-1 (0.13%), SS-2 (0.48%) and SS-3 (0.13%). These detections are well below the helium concentrations of 23% to 40% detected in the shroud using the helium meter. All subslab samples appear to be representative of subsurface conditions based on the relatively low concentrations of helium within the samples.

CONCLUSIONS AND RECOMMENDATIONS

Based on the above information, Pangea offers the following conclusions and recommendations:

- The soil and subslab gas assessment indicates that SVE/AS remediation has effectively remove source area source material.
- The non-detect hydrocarbon concentrations in soil samples from the confirmation borings near former the excavation limits and former UST compliance samples suggest that direct contact and outdoor air criteria of the LTCP have been met.
- Hydrocarbon concentrations (TPHg, benzene and toluene) in the cold-season subslab gas samples were below applicable ESLs. Benzene concentrations as high as $71 \mu\text{g}/\text{m}^3$ (SS-3) in subslab soil gas were below media-specific LTCP criteria; however, LTCP criteria references soil gas sample collection from 5 ft below a building foundation yet the subslab gas sampling referenced herein was

performed directly beneath the slab. This *may* suggest that vapor intrusion does not pose a significant threat to the onsite and adjacent buildings. Indoor air testing could be performed to confirm that benzene concentrations in indoor air near probes SS-2 and SS-3 are below the ESL of $2.1 \mu\text{g}/\text{m}^3$. This could be considered a potential data gap.

- Based on our data gap evaluation in the revised, tabulated SCM (Appendix A), the only remaining data gap is further evaluation of potential vapor intrusion to indoor air. Therefore, Pangea recommends collection of subslab gas samples during the upcoming warm/dry season of 2014, including naphthalene 'confirmation' analysis from at least one subslab probe using Method TO-17, and possible indoor air testing to confirm that benzene concentrations in indoor air near probes SS-2 and SS-3 are below the ESL of $2.1 \mu\text{g}/\text{m}^3$.
- Pangea recommends continued semi-annual groundwater monitoring to confirm plume stability during ongoing data gap assessment.

ATTACHMENTS

Figure 1 – Site Location Map

Figure 2 – Boring & Subslab Location Map

Figure 3 - Excavation Samples & Confirmation Borings Location Map

Table 1 – Soil Analytical Data

Table 2 – Subslab Gas Analytical Data

Appendix A – Site Conceptual Model in Tabular Format

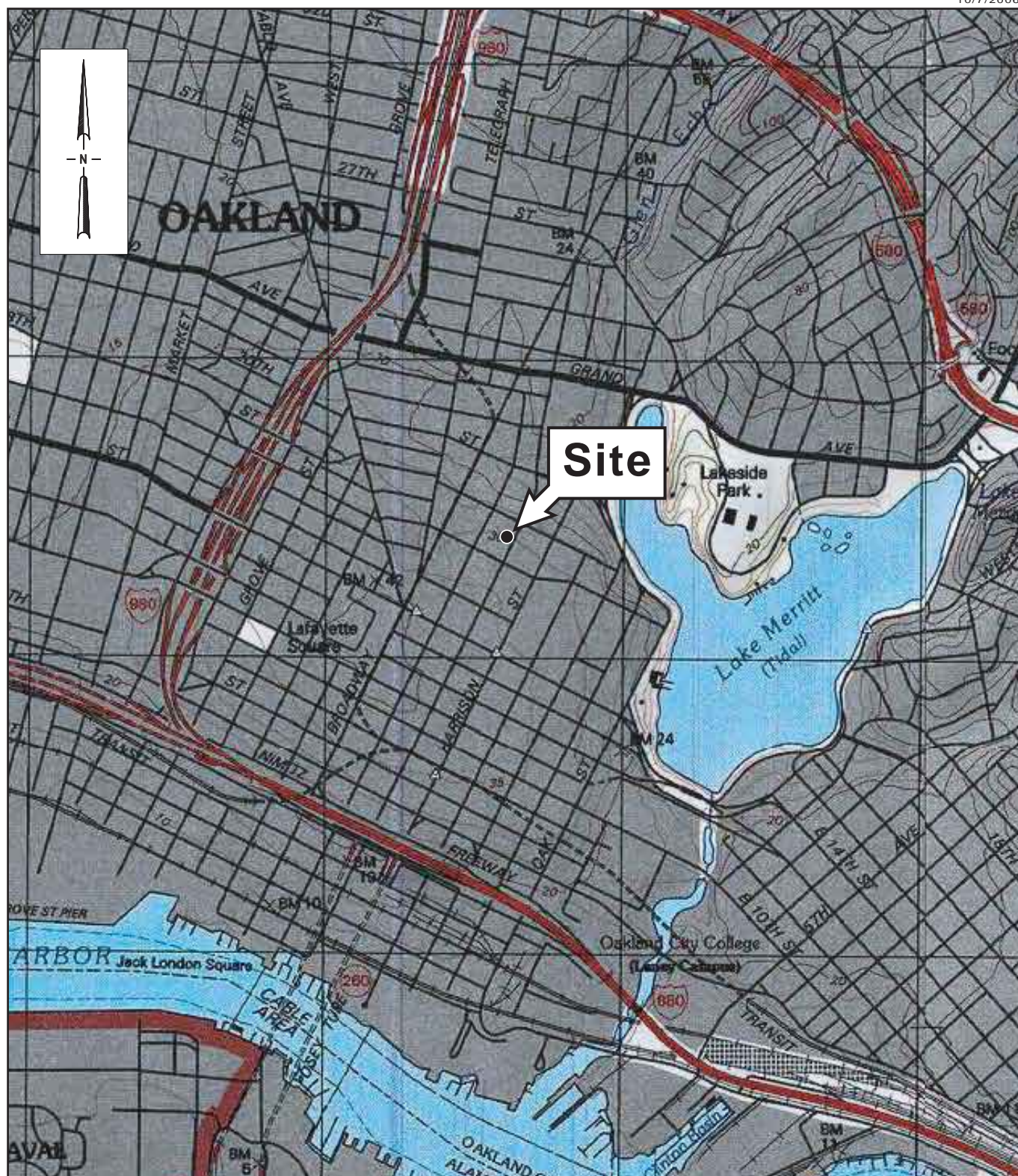
Appendix B – Permits

Appendix C – Standard Operating Procedures

Appendix D – Boring Logs

Appendix E - Subslab Sampling Field Data Sheets

Appendix F – Laboratory Analytical Report



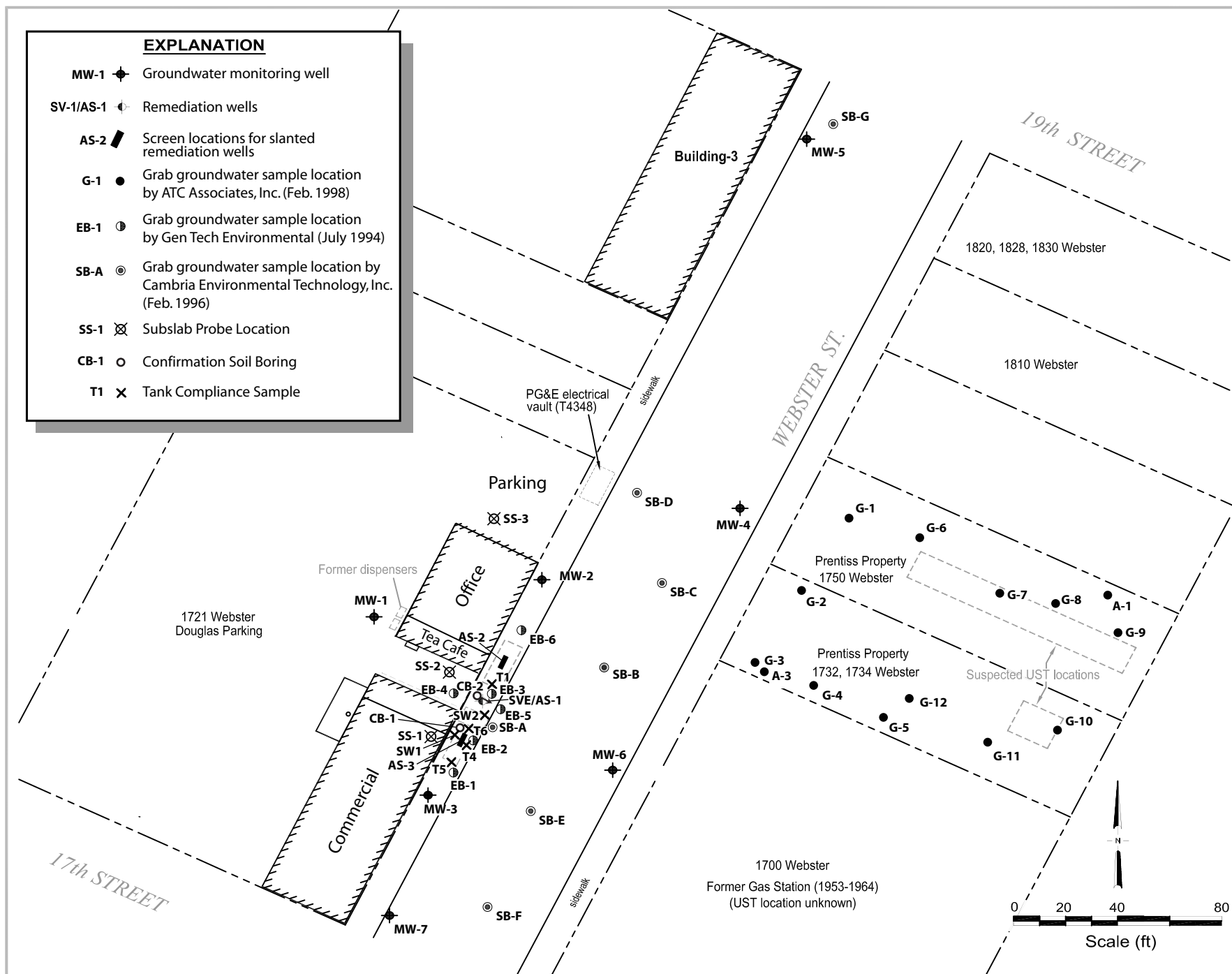
Figure

1

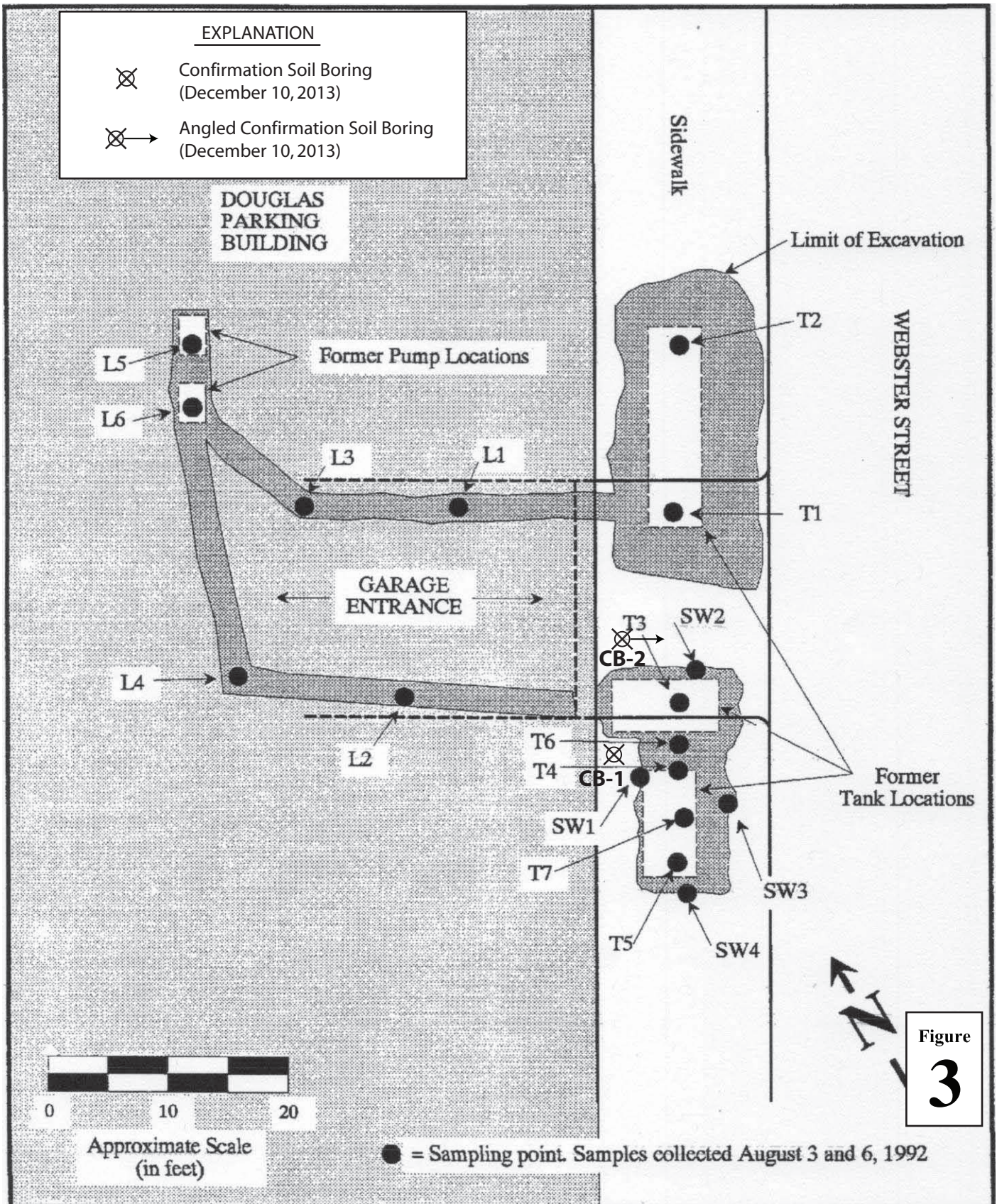
Vicinity Map

Douglas Parking Facility
 1721 Webster Street
 Oakland, California





FIGURE



Douglas Parking
 1721 Webster Street
 Oakland, California



**Excavation Soil Samples &
 Confirmation Borings Map**

Pangea

Table 1. Soil Analytical Data: Petroleum Hydrocarbons - 1721 Webster Street, Oakland, California

Sample ID	Date Sampled	Sample Depth (ft)	TPHg	Benzene	Toluene	Ethylbenzene mg/kg	Xylenes	MTBE	Naphthalene	Notes
				←	→		→			
Residential ESL for shallow soil dw(<3 m bgs):			100	0.044	2.9	2.9	2.3	0.023	1.2	
Residential ESL for deep soil dw(>3 m bgs):			580	0.044	2.9	3.3	2.3	0.023	1.2	
Residential ESL for shallow soil non-dw(<3 m bgs):			100	0.54	9.3	2.9	11	8.4	3.1	
Residential ESL for deep soil non-dw(>3 m bgs):			1,800	1.2	9.3	4.7	11	8.4	4.8	
Commercial ESL for shallow soil non-dw (<3 m bgs):			500	1.2	9.3	4.7	11	8.4	4.8	
Commercial ESL for deep soil non-dw (>3 m bgs):			1,800	1.2	9.3	4.7	11	8.4	4.8	
Residential LTCP outdoor air criteria (0 to 5 ft bgs):			--	1.9	--	21	--	--	9.7	
Residential LTCP outdoor air criteria (5 to 10 ft bgs):			--	2.8	--	32	--	--	9.7	
Commercial LTCP outdoor air criteria (0 to 5 ft bgs):			--	8.2	--	89	--	--	45	
Commercial LTCP outdoor air criteria (5 to 10 ft bgs):			--	12	--	134	--	--	219	

Pangea Environmental Services, Inc. - 2013

Confirmation Soil Borings

CB-1-4	12/10/2013	4.0	<1.0	<0.0050	<0.0050	<0.0050	<0.0050	<0.0050	<0.0050
CB-1-8	12/10/2013	8.0	<1.0	<0.0050	<0.0050	<0.0050	<0.0050	<0.0050	<0.0050
CB-1-12	12/10/2013	12.0	<1.0	<0.0050	<0.0050	<0.0050	<0.0050	<0.0050	<0.0050
CB-2-4	12/10/2013	3.5 - 4.0*	<1.0	<0.0050	<0.0050	<0.0050	<0.0050	<0.0050	<0.0050
CB-2-8	12/10/2013	7.0 - 7.5*	<1.0	<0.0050	<0.0050	<0.0050	<0.0050	<0.0050	<0.0050
CB-2-10	12/10/2013	8.5 - 9.0*	<1.0	<0.0050	<0.0050	<0.0050	<0.0050	<0.0050	<0.0050

Cambria Environmental Technology, Inc. - 2003

MW-6	6/27/2003	20.0	220	<0.10	0.14	<0.10	0.35	<1.0	--
------	-----------	------	-----	-------	------	-------	------	------	----

Cambria Environmental Technology, Inc. - 1996

SB-A	2/22/1996	19.5	<1.0	<0.005	0.007	<0.005	<0.005	--	--
SB-B	2/22/1996	20.5	580	<0.3	1.3	1.8	4.2	--	--
SB-C	2/22/1996	19.5	1.4	<0.005	0.013	0.027	0.12	--	--
SB-D	2/22/1996	20.5	660	<0.2	2.3	<0.2	5.2	--	--
SB-E	2/23/1996	20.5	<1.0	<0.005	0.009	<0.005	<0.005	--	--
SB-F	2/23/1996	20.0	<1.0	<0.005	0.006	<0.005	<0.005	--	--
SB-G	2/23/1996	20.0	<1.0	<0.005	0.009	<0.005	<0.005	--	--
SB-H	5/3/1996	20.5	1.2	<0.005	0.006	0.025	0.038	--	--
(MW-4)	5/3/1996	31.0	<1.0	<0.005	<0.005	<0.005	<0.005	--	--
SB-I	5/3/1996	15.5	<1.0	<0.005	<0.005	<0.005	<0.005	--	--
(MW-5)	5/3/1996	26.0	<1.0	<0.005	<0.005	<0.005	<0.005	--	--

Gen-Tech Environmental - 1994

EB-1@20	7/8/1994	20.0	<1.0	<0.005	<0.005	<0.005	<0.005	--	--
EB-2@20	7/8/1994	20.0	300	0.2	17	0.26	3.0	--	--
EB-3@20	7/8/1994	20.0	51	0.039	0.56	0.32	2.9	--	--
EB-4@20	7/8/1994	20.0	<1.0	<0.005	<0.005	<0.005	<0.005	--	--
EB-5@20	7/8/1994	20.0	650	0.17	5.2	4.4	48	--	--
EB-6@20	7/8/1994	20.0	68	<0.005	22	4.3	23	--	--

Pangea

Table 1. Soil Analytical Data: Petroleum Hydrocarbons - 1721 Webster Street, Oakland, California

Sample ID	Date Sampled	Sample Depth (ft)	TPHg	Benzene	Toluene	Ethylbenzene mg/kg	Xylenes	MTBE	Naphthalene	Notes
				←	→		→			
Residential ESL for shallow soil dw(<3 m bgs):			100	0.044	2.9	2.9	2.3	0.023	1.2	
Residential ESL for deep soil dw(>3 m bgs):			580	0.044	2.9	3.3	2.3	0.023	1.2	
Residential ESL for shallow soil non-dw(<3 m bgs):			100	0.54	9.3	2.9	11	8.4	3.1	
Residential ESL for deep soil non-dw(>3 m bgs):			1,800	1.2	9.3	4.7	11	8.4	4.8	
Commercial ESL for shallow soil non-dw (<3 m bgs):			500	1.2	9.3	4.7	11	8.4	4.8	
Commercial ESL for deep soil non-dw (>3 m bgs):			1,800	1.2	9.3	4.7	11	8.4	4.8	
Residential LTCP outdoor air criteria (0 to 5 ft bgs):			--	1.9	--	21	--	--	9.7	
Residential LTCP outdoor air criteria (5 to 10 ft bgs):			--	2.8	--	32	--	--	9.7	
Commercial LTCP outdoor air criteria (0 to 5 ft bgs):			--	8.2	--	89	--	--	45	
Commercial LTCP outdoor air criteria (5 to 10 ft bgs):			--	12	--	134	--	--	219	

Parker Environmental - 1992

Beneath UST Samples

T-1	8/3/1992	9.0	150	2.2	2.9	1.8	13	--	--	
T-2	8/3/1992	9.0	120	0.62	0.56	0.87	2.2	--	--	
T-3	8/6/1992	8.0	580	1.7	5.9	5.6	43	--	--	Overexcavated
T-4	8/6/1992	8.0	1,500	11	140	48	280	--	--	Overexcavated
T-5	8/6/1992	8.0	410	6.7	22	6.2	35	--	--	Overexcavated
T-6	8/6/1992	12.0	1,400	12	70	29	150	--	--	
T-7	8/6/1992	14.0	2.3	0.11	0.19	0.05	0.31	--	--	

South Excavation Sidewall Samples

SW1	8/6/1992	9.5	280	2.9	5.8	3.2	15	--	--	
SW2	8/6/1992	7.0	1,500	5.7	40	18	150	--	--	
SW3	8/6/1992	8.0	400	2.7	5.8	4.0	21	--	--	
SW4	8/6/1992	9.0	2.3	0.42	0.028	0.077	0.18	--	--	

Piping and Dispenser Samples

L-1	8/3/1992	1.5	2.6	<0.005	0.01	<0.005	0.03	--	--	
L-2	8/3/1992	1.5	<1.0	<0.005	<0.005	<0.005	<0.005	--	--	
L-3	8/3/1992	1.5	<1.0	<0.005	<0.005	<0.005	<0.005	--	--	
L-4	8/3/1992	1.5	<1.0	<0.005	<0.005	<0.005	<0.005	--	--	
L-5	8/3/1992	2.0	8.2	0.01	0.02	0.012	0.092	--	--	
L-6	8/3/1992	2.0	<1.0	<0.005	0.007	<0.005	<0.034	--	--	

Stockpile Samples

C1	8/6/1992	1.5	560	<0.1	5.0	3.1	24	--	--	
----	----------	-----	------------	------	-----	-----	-----------	----	----	--

Notes, Abbreviations and Methods:

mg/kg = Milligrams per kilogram, approximately equivalent to parts per million (ppm).

TPHd = Total petroleum hydrocarbons as diesel by modified EPA Method 8015.

TPHg = Total petroleum hydrocarbons by EPA Method 8015.

BTEX = Benzen, toluene, ethylbenzene, xylenes by EPA Method 8020/8021.

MTBE = Methyl tertiary-butyl ether by EPA Method 8020.

ESL = Environmental Screening Levels for shallow soil with commercial/industrial land use where groundwater is a current or potential drinking water resource from Table A-2, established by the SFBRWQCB, Interim Final - November 2007 (Revised May 2013).

LTCP = Low Threat Closure Policy

Bold = Concentration above ESLs for Commercial Land Use, groundwater is not a current or potential source of drinking water.

-- = Not available or not analyzed.

< n = Chemical not present at a concentration in excess of detection limit shown.

* Boring installed at 25° angle from vertical. Listed and calculated sample depth is rounded to the nearest 0.5 ft.

Pangea

Table 2. Subslab Gas Analytical Data - Douglas Parking, 1721 Webster Street, Oakland, California

Boring/ Sample ID	Date Sampled	Sample Depth (ft - ft bgs)	Benzene	Toluene	Ethylbenzene	Xylenes	TPH Gasoline	MTBE	Naphthalene	Isopropanol	Helium	Oxygen	Notes
			ug/m ³								%	%	
Residential ESL for shallow soil gas:			42	160,000	490	52,000	150,000	4,700	36	--	--	--	
Commercial ESL for shallow soil gas:			420	1,300,000	4,900	440,000	1,200,000	47,000	360	--	--	--	
No Bio-Attenuation Zone, Residential (LTCP)			85	--	1,100	--	--	--	93	--	--	--	
No Bio-Attenuation Zone, Commercial (LTCP)			280	--	3,600	--	--	--	310	--	--	--	
With Bio-Attenuation Zone, Residential (LTCP)			85,000	--	1,100,000	--	--	--	93,000	--	--	--	
With Bio-Attenuation Zone, Commercial (LTCP)			280,000	--	3,600,000	--	--	--	310,000	--	--	--	

Subslab Gas Samples

SS-1	11/14/2013	0.5 - 0.7	<1.6	<1.9	<2.2	<6.6	2,300	<1.8	<5.3	--	0.13	17	For other VOC detections see the lab report.
SS-2	11/13/2013	0.5 - 0.7	58	2.7	<2.2	<6.6	2,000	<1.8	<5.3	--	0.48	16	For other VOC detections see the lab report.
SS-3	11/13/2013	0.8 - 1.0	71	2.6	<2.2	<6.6	1,400	<1.8	<5.3	--	0.13	17	For other VOC detections see the lab report.

Abbreviations:

SG-1 = Soil Gas Sample

SS-1 = Subslab Sample

ug/m³ = Micrograms per cubic meter of air results calculated by laboratory from parts per billion results using normal temperature and pressure (NPT).

ft - ft bgs = Depth interval below ground surface (bgs) in feet.

% = Percent of total sample volume.

Volatile organic compounds (VOCs) by EPA Method TO-15 (partial list), uses GC/MS scan.

Oxygen by Modified ASTM Method D-1946, uses GC/TCD scan.

< n = Chemical not present at a concentration in excess of detection limit shown.

MRL = Method reporting limit. Laboratory reporting limit based on parts per billion on volume to volume basis (ppbv/v) and converted to ug/m³.

ESL = Environmental Screening Level for Shallow Soil Gas with Residential and Commercial/Industrial Land Use, for samples less than five feet below a building foundation or ground surface, established by the SFBRWQCB, Interim Final - November 2007, and amended in May 2013 (Table E-2).

ESL established by the SFBRWQCB, Interim Final - November 2007, and amended in May 2013.

LTCP = Low Threat Closure Policy

Bold = Concentrations above Lowest ESLs for Commercial Land Use for shallow soil gas (SG & SS samples).

APPENDIX A

Site Conceptual Model in Tabular Format

SITE CONCEPTUAL MODEL

The following table presents the site conceptual model (SCM) in tabular format.

Site Address:	1721 Webster Street	ACEH Case No.		RO0000129
City:	Oakland	Regulator:		Barbara Jakub
SCM Element/ Sub-Element	Description	Data Gap No. and Description	Proposed Investigation	Rationale
Site Description				
Land Use and Site History	The site is currently being utilized as a parking garage, and is located between 17th and 19th Streets in uptown Oakland, California, approximately four miles east of San Francisco Bay and one quarter of a mile west of Lake Merritt. The site is relatively flat with an elevation of approximately 30 feet (ft) above mean sea level (msl). The site formerly contained one 1,000-gallon and two 500-gallon gasoline underground storage tanks (USTs) and piping and dispensers.	None	NA	NA
Nearby Sites	Based on Geotracker information, several former underground storage tank (UST) sites are located close to the site, including Prentiss Properties to the northeast at 1750 Webster Street, a former gas station to the east at 1700 Webster, and a former Chevron service station which is located approximately 450 feet to the southwest on the corner of 17 th Street and Harrison Street. There are also several closed leaking underground storage tank (LUST) sites within a 1,000 foot radius of the site.	None	NA	NA
Geology and Hydrogeology				
Regional	<p>The site is situated in the Coast Range Physiographic Province, which is an area characterized by northwest-southeast running valleys and ridges. Geologic formations of the San Francisco Bay Region range from the Jurassic Period to the Holocene epoch (end of the Pleistocene era).</p> <p>Tectonic activity during the Plio-Pleistocene era formed a structural depression (San Francisco Bay) through subsidence and uplift along the San Andreas, Hayward and Calaveras fault zones. The Bay filled with alluvial deposits of gravel, sand, silt and clay from the surrounding highlands and sea level fluctuation deposited bay muds all around San Francisco Bay (Radbruch, 1957). The alluvial deposits generally become finer closer to the Bay, where they</p>	None	NA	NA

Site Address:	1721 Webster Street	ACEH Case No.		RO0000129
City:	Oakland	Regulator:		Barbara Jakub
SCM Element/ Sub-Element	Description	Data Gap No. and Description	Proposed Investigation	Rationale
	interbed with predominately fine-grain sediment deposited by the Bay.			
Local Geology and Hydrogeology	<p>Unconfined groundwater conditions exist at the site. A shallow water-bearing zone consisting of highly permeable sand is present from approximately 14 to 30 feet bgs, and is underlain by a silty clay layer. Since 1994, the depth to groundwater beneath and surrounding the site has ranged from approximately 13.6 feet bgs (MW-5) to 23.6 feet bgs (MW-1), equivalent to a groundwater elevation range from 9 to 11 feet above msl over nineteen years of monitoring. Rainfall in this area occurs primarily between November and March and the average rainfall is approximately 23 inches per year.</p> <p>Groundwater elevation data indicates that the groundwater beneath the site generally flows <i>northwards</i> to <i>northeastwards</i>, consistent with the local topography. The <i>northwards</i> to <i>northeastwards</i> flow direction is generally consistent with the inferred groundwater flow directions at the nearby LUST site at 1633 Harrison Street.</p>	None	NA	NA
Surface Water	The closest surface water to the site is Lake Merritt, which is located approximately 1,295 feet (approximately ¼ mile) east-northeast of the site.	None	NA	NA

Site Address:	1721 Webster Street	ACEH Case No.		RO0000129
City:	Oakland	Regulator:		Barbara Jakub
SCM Element/ Sub-Element	Description	Data Gap No. and Description	Proposed Investigation	Rationale
Nearby Wells	<p>Based on our review of well information provided by the Department of Water Resources (DWR) and Alameda County Public Works Agency (ACPWA), Pangea identified several permitted wells within approximately a ¼ mile radius of the site. Permitted domestic well information provided by the DWR and ACPWA is considered confidential and is not disclosed herein. Two locations are listed as irrigation wells. One location is listed as having 10 irrigation wells with total depths of approximately 280 ft bgs and is situated approximately 1,360 ft northeast (downgradient) of the site. The second is listed as having 6 irrigation wells with total depths of approximately 95 ft bgs and is situated approximately 1,080 ft east (crossgradient) of the site.</p> <p>Pangea identified thirteen additional permitted well locations within the ¼ mile radius search of the site using DWR/ACPWA information. Seven of the thirteen locations were listed as groundwater monitoring wells and 6 are listed as test wells for the City of Oakland Redevelopment Agency.</p> <p>Pangea also reviewed the State Water Resources Control Board (SWRCB) GeoTracker database for nearby wells. Three well locations were identified on Geotracker within a ¼ mile of the site. The identified monitoring wells are associated with 1633 Harrison Street, 1432 Harrison Street, and the closed LUFT site at 301 14th Street (Chevron Station).</p>	None	NA	NA
Groundwater Beneficial Use	<p>According to the Basin Plan from the California Regional Water Quality Control Board (RWQCB), the site lies near the northern end of the East Bay Plain Subbasin of the Santa Clara Valley Basin. The <i>existing</i> beneficial uses for this basin include (1) municipal and domestic water supply, (2) industrial process water supply, (3) industrial service water supply and (4) agricultural water supply.</p>	None	NA	NA

Site Address:	1721 Webster Street	ACEH Case No.	RO0000129	
City:	Oakland	Regulator:	Barbara Jakub	
SCM Element/ Sub-Element	Description	Data Gap No. and Description	Proposed Investigation	Rationale
Contaminant Source and Release Information				
Source/ Release Information	On August 3 and 6, 1992, Parker Environmental Services removed one 1,000-gallon and two 500-gallon gasoline underground storage tanks (USTs) from the site. Up to 1,500 milligrams per kilogram (mg/kg) total petroleum hydrocarbons as gasoline (TPHg) and up to 12 mg/kg benzene were detected in the soil samples collected from the UST excavation (Parker, 1992).	None	NA	NA
Chemicals of Concern	The chemicals of concern (COC) in site soil and groundwater are the following petroleum hydrocarbons: TPHg; benzene, toluene, ethylbenzene, and xylenes (BTEX).	None	NA	NA
Soil and Groundwater Investigations	<p>Several investigations have been completed at the site. On July 8 and September 8, 1994, Gen Tech/Piers Environmental, Inc. (Gen Tech) of San Jose, California drilled six exploratory borings and installed three groundwater monitoring wells (MW-1 through MW-3). Gen Tech reported the investigation work in its <i>Soil and Groundwater Investigation and Quarterly Monitoring Report</i> dated December 2, 1994.</p> <p>In February and May 1996, Cambria Environmental Technology (Cambria) of Emeryville, California advanced seven geoprobe soil borings and installed two groundwater monitoring wells (MW-4 and MW-5), which was reported in the <i>Subsurface Investigation Report</i> dated July 16, 1996. On August 8, 2000, <i>Conduit Study and File Review Report</i> was submitted by Cambria Environmental Technology. The report provided significant information about offsite hydrocarbon impact and offsite sources, and concluded that there were no identified conduits for contaminant migration in groundwater. On June 27, 2003 Cambria installed two additional offsite monitoring wells (MW-6 and MW-7) to facilitate additional plume delineation. Pangea began periodic groundwater monitoring at the site in July 2006.</p> <p>In November and December 2013, Pangea installed and sampled three subslab gas probes and drilled two confirmation soil borings. The subslab gas probes contained no contaminant concentrations</p>	None	NA	NA

Site Address:	1721 Webster Street	ACEH Case No.		RO0000129
City:	Oakland	Regulator:		Barbara Jakub
SCM Element/ Sub-Element	Description	Data Gap No. and Description	Proposed Investigation	Rationale
	above commercial Environmental Screening Levels (ESLs) for shallow soil gas. Soil samples collected from the two borings contained no detectable concentrations of contaminants.			
Free Product	No free product has been encountered in any site monitoring wells, but a sheen was noted historically by the laboratory in several grab groundwater samples collected from site borings. Based on results from site borings and monitoring wells it appears that no free product is currently present at the site.	None	NA	NA
Soil	In August 1992, elevated contaminant concentrations were detected in source area soil near the former USTs. In July 1994, elevated contaminant concentrations were detected and east and northeast of the USTs at depths of approximately 20 and 20.5 ft bgs in predominately sandy soil. In February and May 1996, soil samples from borings SB-A through SB-I did not contain any contaminant concentrations above applicable ESLs. Additionally, source area soil borings CB-1 and CB-2, drilled in December 2013 and analyzed for TPHg, BTEX, MTBE and Naphthalene did not contain any detectable contaminant concentrations. The extent of soil contamination at the site is well defined by the existing soil sample data.	None	NA	NA
Groundwater	The downgradient extent of TPHg and benzene contamination in groundwater is fairly well defined by monitoring well MW-5. Contaminant concentrations are generally highest in source wells MW-2 and MW-3, which are both located near the former USTs, and in offsite wells MW-4 and MW-6 located down/crossgradient from the source area. Hydrocabons in wells MW-4 and MW-6 located across the street may be from an offsite source. Groundwater analytical data indicates that the contaminant plume is stable to decreasing. The vertical extent of contamination at the site is fairly well defined by samples collected from wells AS-1 through AS-3 in January 2013. Wells AS-1 through AS-3 are screened from approximately 27 to 30 ft bgs and did not contain any contaminant concentrations	None	NA	NA

Site Address:	1721 Webster Street	ACEH Case No.	RO0000129	
City:	Oakland	Regulator:	Barbara Jakub	
SCM Element/ Sub-Element	Description	Data Gap No. and Description	Proposed Investigation	Rationale
	above applicable ESLs except 10 µg/L benzene in well AS-1. The maximum explored depth at the site is approximately 30 ft bgs. There is a layer of clay at approximately 30 ft bgs near the former USTs. This clay layer may be preventing contaminants from migrating into deeper water-bearing zones.			
Subslab Gas	<p>On November 6, 2013, Pangea installed three subslab probes at the subject site. Subslab probe SS-1 was installed near the source area in an adjacent retail building. Probe SS-2 was installed in the driveway near the source area onsite and probe SS-3 was installed near key well MW-2 inside the parking garage near the office.</p> <p>The first round of subslab vapor sampling (cold season) was completed on November 13 and 14, 2013. The only site constituents of concern detected during this sampling event were TPHg and benzene: these concentrations were below applicable commercial ESLs. Benzene concentrations [as high as 71 µg/m³ (SS-3)] in subslab soil gas were also below media-specific LTCP criteria; however, LTCP criteria references soil gas sample collection from 5 ft below a building foundation yet the subslab gas sampling referenced herein was performed directly beneath the slab. This <i>may</i> suggest that vapor intrusion does not pose a significant threat to the onsite and adjacent buildings. Indoor air testing could be performed to confirm that benzene concentrations in indoor air near probes SS-2 and SS-3 are below the ESL of 2.1 µg/m³. This could be considered a potential data gap.</p>	1 - Naphthalene confirmation by TO17 and warm season sampling. Possible indoor air testing.	To be completed as part of the already approved <i>Revised Data Gap Workplan</i> dated July 25, 2013. Warm season and naphthalene results to be reported in 2014. Possible indoor air testing.	NA
Remediation Activities				
Remedial Activities	Several remedial techniques have been utilized at the subject site. In January 1998, Cambria installed ORC socks in well MW-2 to enhance the natural attenuation of dissolved-phase hydrocarbons. Dissolved oxygen (DO) concentrations temporarily increased in well MW-2 following the ORC sock installation. In February and March 1999, a total of 120 gallons of 7.5% hydrogen peroxide solution was added into monitoring wells MW-2 and MW-3 to oxidize hydrocarbons and also increase DO levels to enhance biodegradation of dissolved-phase hydrocarbons. While hydrogen peroxide	None	NA	NA

Site Address:	1721 Webster Street	ACEH Case No.	RO0000129	
City:	Oakland	Regulator:	Barbara Jakub	
SCM Element/ Sub-Element	Description	Data Gap No. and Description	Proposed Investigation	Rationale
	<p><i>temporarily</i> increased groundwater DO levels, hydrocarbon concentrations fluctuated (even increased) before returning to pre-remediation levels.</p> <p>On March 4, 2003, Cambria installed a co-axial air sparging/soil vapor extraction well (SV-1/AS-1) and two angled air sparging wells (AS-2 and AS-3) to approximately 30 ft bgs. The wells were installed to facilitate feasibility testing and future site remediation. The SVE system ran from October 2007 to November 2010 and the AS system operated from November 2007 to April 2010. The soil vapor extraction (SVE) remediation system consisted of a blower that extracted soil vapor from well SVE-1. Extracted vapors were routed through a moisture separator then treated by two 2,000-lb canisters of granular activated carbon plumbed in series. The treated vapor was discharged to the atmosphere in accordance with Bay Area Air Quality Management District (BAAQMD) requirements. The air sparging (AS) system consisted of a compressor for injecting air into wells AS-1, AS-2 and/or AS-3. Injection into AS wells was controlled by timer-activated solenoid valves.</p> <p>On August 8, 2008, air sparge wells AS-1 and AS-3 were disconnected from the air compressor and air sparging was conducted solely in well AS-2 to target hydrocarbons in nearby well MW-2. As of October 26, 2010, the SVE system operated for a total of about 19,396 hours (approximately 808 days). Laboratory analytical data indicates that the system removed a total of approximately 3,212 lbs TPHg and 6.88 lbs benzene. The SVE system was restarted and subsequently shutdown on November 23, 2010 due to low removal rates.</p>			

APPENDIX B

Permits

Alameda County Public Works Agency - Water Resources Well Permit



399 Elmhurst Street
Hayward, CA 94544-1395
Telephone: (510)670-6633 Fax:(510)782-1939

Application Approved on: 11/07/2013 By jamesy

Permit Numbers: W2013-0905
Permits Valid from 11/21/2013 to 12/13/2013

Application Id: 1383158652149
Site Location: 1721 Webster Street, Oakland, CA 94612 - Sidewalk in front of address
Project Start Date: 11/13/2013
Assigned Inspector: Contact Steve Miller at (510) 670-5517 or stevem@acpwa.org
Extension Start Date: 11/21/2013
Extension Count: 1

City of Project Site: Oakland
Completion Date: 11/13/2013
Extension End Date: 12/13/2013
Extended By: priest

Applicant: Pangea Environmental Services Inc - Tina de la Fuente
1710 Franklin Street, Suite 200, Oakland, CA 94612
Phone: 510-836-3700

Property Owner: City of Oakland
250 Frank Ogawa Plaza, Oakland, CA 94612
Phone: --

Client: Douglas Parking
1721 Webster Street, Oakland, CA 94612
Phone: --

Receipt Number: WR2013-0419
Payer Name : Bob Clark-Riddell

Total Due: \$265.00
Total Amount Paid: \$265.00
Paid By: VISA
PAID IN FULL

Works Requesting Permits:

Borehole(s) for Investigation-Contamination Study - 2 Boreholes

Driller: Confluence Environmental Field Services - Lic #: 913194 - Method: Hand

Work Total: \$265.00

Specifications

Permit Number	Issued Dt	Expire Dt	# Boreholes	Hole Diam	Max Depth
W2013-0905	11/07/2013	02/11/2014	2	3.25 in.	12.00 ft

Specific Work Permit Conditions

1. Backfill bore hole by tremie with cement grout or cement grout/sand mixture. Upper two-three feet replaced in kind or with compacted cuttings. All cuttings remaining or unused shall be containerized and hauled off site. The containers shall be clearly labeled to the ownership of the container and labeled hazardous or non-hazardous.
2. Boreholes shall not be left open for a period of more than 24 hours. All boreholes left open more than 24 hours will need approval from Alameda County Public Works Agency, Water Resources Section. All boreholes shall be backfilled according to permit destruction requirements and all concrete material and asphalt material shall be to Caltrans Spec or County/City Codes. No borehole(s) shall be left in a manner to act as a conduit at any time.
3. Permittee shall assume entire responsibility for all activities and uses under this permit and shall indemnify, defend and save the Alameda County Public Works Agency, its officers, agents, and employees free and harmless from any and all expense, cost, liability in connection with or resulting from the exercise of this Permit including, but not limited to, properly damage, personal injury and wrongful death.
4. Prior to any drilling activities, it shall be the applicant's responsibility to contact and coordinate an Underground Service Alert (USA), obtain encroachment permit(s), excavation permit(s) or any other permits or agreements required for that Federal, State, County or City, and follow all City or County Ordinances. No work shall begin until all the permits and requirements have been approved or obtained. It shall also be the applicants responsibilities to provide to the Cities or to Alameda County an Traffic Safety Plan for any lane closures or detours planned. No work shall begin until all the

Alameda County Public Works Agency - Water Resources Well Permit

permits and requirements have been approved or obtained.

5. Applicant shall contact Steve Miller for an inspection time at (510) 670-5517 or email to stevem@acpwa.org at least five (5) working days prior to starting, once the permit has been approved. Confirm the scheduled date(s) at least 24 hours prior to drilling.

6. Copy of approved drilling permit must be on site at all times. Failure to present or show proof of the approved permit application on site shall result in a fine of \$500.00.

7. NOTE:

Under California laws, the owner/operator are responsible for reporting the contamination to the governmental regulatory agencies under Section 25295(a). The owner/operator is liable for civil penalties under Section 25299(a)(4) and criminal penalties under Section 25299(d) for failure to report a leak. The owner/operator is liable for civil penalties under Section 25299(b)(4) for knowing failure to ensure compliance with the law by the operator. These penalty provisions do not apply to a potential buyer.

8. Permit is valid only for the purpose specified herein. No changes in construction procedures, as described on this permit application. Boreholes shall not be converted to monitoring wells, without a permit application process.

Applications for which no permit is issued within 180 days shall expire by limitation. No refund more than 180 days after expiration or final.

Appl# X1302950

Job Site 1721 WEBSTER ST

Parcel# 008 -0624-007-00

Descr Soil boring(s) on sidewalk. Justified by location of
contamination. No impact on traffic lane allowed.

Permit Issued 11/13/13

Call PWA INSPECTION prior to start: 510-238-3651. 4th FLOOR.

Work Type EXCAVATION-PRIVATE P

FIRE MARSHAL
3rd Floor

USA #

Util Co. Job # 1721 WEBS
Util Fund #:

Acctg#:

Applcmt

Phone#

Lic# --License Classes--

Owner DOUGLAS MOTOR SERVICE & DOUGLA

Contractor CONFLUENCE ENVIRONMENTAL INC

X

(916)760-7641 913194 C8 C57

Arch/Engr

Agent PANGEA ENVIRO/C DE LA FUENTE

(510)759-8000

Applic Addr 3308 EL CAMINO AVE, SACRAMENTO, CA 95821, 95821

JOB SITE

\$436.05 FEES TO BE PAID AT ISSUANCE

\$71.00 Applic

\$309.00 Permit

\$.00 Process

\$36.10 Rec Mgmt

\$.00 Gen Plan

\$.00 Invstg

\$.00 Other

\$19.95 Tech Enh

Application Processed By _____ Date: _____

Permit Issued By _____ Date: _____

Finald By _____ Date: _____

Application Docs Forwarded To _____ Date: _____

ADDRESS:

DIST:

CITY OF OAKLAND

Date: 11/13/13 Amt Paid \$436.05
By: HKH Reg. # 17813

APPENDIX C

Standard Operating Procedures

STANDARD FIELD PROCEDURES FOR HAND-AUGER SOIL BORINGS

This document describes Pangea Environmental Services' standard field methods for drilling and sampling soil borings using a hand-auger. These procedures are designed to comply with Federal, State and local regulatory guidelines. Specific field procedures are summarized below.

Objectives

Soil samples are collected to characterize subsurface lithology, assess whether the soils exhibit obvious hydrocarbon or other compound vapor odor or staining, estimate ground water depth and quality, and to submit samples for chemical analysis.

Soil Classification/Logging

All soil samples are classified according to the Unified Soil Classification System by a trained geologist or engineer working under the supervision of a California Registered Geologist (RG), Certified Engineering Geologist (CEG), or Professional Engineer. The following soil properties are noted for each soil sample:

- Principal and secondary grain size category (i.e. sand, silt, clay or gravel)
- Approximate percentage of each grain size category,
- Color,
- Approximate water or product saturation percentage,
- Observed odor and/or discoloration,
- Other significant observations (i.e. cementation, presence of marker horizons, mineralogy), and
- Estimated permeability.

Soil Boring and Sampling

Hand-auger borings are typically drilled using a hand-held bucket auger to remove soil to the desired sampling depth. Samples are collected using lined split-barrel or equivalent samplers driven into undisturbed sediments beyond the bottom of the augered hole. The vertical location of each soil sample is determined using a tape measure. All sample depths use the ground surface immediately adjacent to the boring as a datum. The horizontal location of each boring is measured in the field from an onsite permanent reference using a measuring wheel or tape measure.

Augering and sampling equipment is steam-cleaned or washed prior to drilling, between samples and between borings to prevent cross-contamination withalconox/liquinox or an equivalent EPA-approved detergent.

Sample Storage, Handling and Transport

Sampling tubes chosen for analysis are trimmed of excess soil and capped with Teflon tape and plastic end caps. Soil samples are labeled and stored at or below 4°C on either crushed or dry ice, depending upon local regulations. Samples are transported under chain-of-custody to a State-certified analytic laboratory.

Field Screening

One of the remaining tubes is partially emptied into a re-sealable plastic bag. The bag of soil is placed in the sun to allow hydrocarbons to volatilize from the soil. After ten to fifteen minutes, a portable photoionization detector (PID) measures volatile hydrocarbon vapor concentrations in the bag headspace, extracting the vapor through a slit in the bag. PID measurements are used along with the field observations, odors, stratigraphy and ground water depth to select soil samples for analysis.

Water Sampling

Water samples, if they are collected from the boring, are collected from screened PVC casing installed in the hole or from the open borehole using bailers. The ground water samples are decanted into the appropriate containers supplied by the analytic laboratory. Samples are labeled, placed in re-sealable plastic bags, stored on crushed ice at or below 4°C, and transported under chain-of-custody to the laboratory.

Duplicates and Blanks

Blind duplicate water samples are usually collected only for monitoring well sampling programs, at a rate of one blind sample for every 10 wells sampled. Laboratory-supplied trip blanks can be used to check for cross-contamination caused by sample handling and transport. These trip blanks are analyzed if the internal laboratory QA/QC blanks contain the suspected field contaminants. An equipment blank sample may also be analyzed if non-dedicated sampling equipment is used.

Grouting

The borings are filled to the ground surface with cement grout poured or pumped through a tremie pipe.

Waste Handling and Disposal

Soil cuttings from drilling activities are usually stockpiled onsite on top of and covered by plastic sheeting. At least four individual soil samples are collected from the stockpiles for later compositing at the analytic laboratory. The composite sample is analyzed for the same constituents analyzed in the borehole samples. Soil cuttings are transported by licensed waste haulers and disposed in secure, licensed facilities based on the composite analytic results.

Ground water removed during sampling and/or rinsate generated during decontamination procedures are stored onsite in sealed 55-gallon drums. Each drum is labeled with the drum number, date of generation, suspected contents, generator identification and consultant contact. Disposal of the water is based on the analytic results for the well samples. The water is either pumped out using a vacuum truck for transport to a licensed waste treatment/disposal facility or the individual drums are picked up and transported to the waste facility where the drum contents are removed and appropriately disposed.

STANDARD OPERATING PROCEDURE FOR SUBSLAB VAPOR SAMPLING

1.0 PURPOSE

This standard operating procedure (SOP) describes the procedures for collecting subslab vapor samples using evacuated stainless-steel Summa canisters (TO-15) or sorbent tubes (TO-17) for the purpose of assessing risk to building occupants. The SOP is modified from procedures and information presented in Cal/EPA 2012 (*Advisory-Active Soil Investigations*); Cal/EPA 2011; Cal/EPA 2010; U.S. EPA, 2006; DiGiulio, 2003; and U.S. EPA 1999. This SOP includes (a) real-time leak-check procedures to evaluate integrity of the soil gas probe and sampling assembly during probe purging and post sampling, and (b) real-time field screening of soil gas concentrations during probe purging and post sampling.

2.0 REQUIRED EQUIPMENT

- Hammer drill with 1" bit and smaller bits (slightly larger than vapor probe tubing)
- Tubing for cleaning boring
- Stainless-steel or Teflon vapor probe tubing with Swagelok threaded compression fitting, vapor-tight cap, and valves.
- Rubber stopper or Teflon disk
- Granulated bentonite, bentonite pellets and cement
- Vacuum pump with adjustable rotameter for purging and leak testing
- 1-Liter Summa canister for each sample
- Stainless-steel sampling manifold with vacuum gauges and critical orifice flow restrictor (request that laboratory leak-check sampling manifold prior to mobilization)
- Leak-check compound (e.g. helium)
- Helium gas analyzer (calibrated)
- Calibrated photoionization detector (PID) or other organic vapor analyzer
- Isobutylene for PID calibration
- Tedlar bags (for helium measurement and vapor screening)
- Vacuum chamber (iron lung) for pre- and post-sampling leak-check
- Leak-check enclosure (bucket with hydrated bentonite pellets [or weather stripping] for sealing enclosure to surface and openings for vapor probe tubing, helium and for sampling enclosure atmosphere)
- Recordkeeping materials
- Latex or nitrile gloves

3.0 PROCEDURES

3.1 Boring Clearance

Prior to installing subslab vapor probes, ensure that a utility clearance has been conducted to ensure that potential subsurface utility and rebar locations have been identified and marked.

3.2 Vapor Probe Construction

1. To protect interior surfaces, lay plastic sheeting around the probe location.
2. Use a rotary hammer drill to create an approximately 3-inch deep, 1 1/2 -inch diameter hole that *partially* penetrates the slab. Use a piece of flexible tubing to blow or vacuum concrete debris and dust from the hole. Do not blow or vacuum after the slab has been completely penetrated.
3. Drill a smaller diameter *inner hole* in the center of the outer hole, periodically blowing dust and debris from the hole until the slab is penetrated. The diameter of the inner hole should exceed the diameter of the vapor probe tubing by the minimum amount practicable. The inner hole should be drilled completely through the slab and 3 to 4 inches into the subslab material (baselock or soil) to form a cavity (**Figure 1**).
4. Insert the capped vapor probe tubing through a tightly fitting rubber stopper or a Teflon disk and insert the stopper or disk into the bottom of the outer hole. The purpose of the stopper is to stop moisture from the annular seal from leaking into subslab materials. The fitting may either be constructed flush, or may protrude above the slab, depending on location and susceptibility to damage. If a lubricant is needed, use only high-vacuum silicone grease.
5. Clean the concrete surfaces in the borehole with a dampened towel to increase the potential of a good seal. Fill the remainder of the hole with hydrated bentonite (temporary probe) or hydrated bentonite topped with expanding cement (semi-permanent probe). Place a protective cap (temporary probe) or flush mounted well box (semi-permanent probe) over the probe to protect it from damage.

3.3 Vapor Sampling Using Method TO-15

During vapor sampling, record all valve open/close times and canister/manifold vacuum readings at each step. Do not conduct sampling within **5 days following a significant rain event** (0.5 inches of rainfall during any 24-hour period) or significant irrigation adjacent to the building.

Setup

1. Calculate and record the volume of the sampling assembly, tubing, vapor probe and void space created in subslab material.
$$\text{Volume} = \pi * r^2 * L = 3.14 \times (1/2 * \text{ID}) \times (1/2 * \text{ID}) * L,$$

where ID = cavity, tubing or manifold inside diameter and L = length of cavity or tubing/manifold segment.
2. Wear latex or nitrile gloves while handling sampling equipment. Change gloves whenever a new sample is collected and after handling leak-check compound.
3. Replace the vapor probe cap with a closed Swagelok valve. Connect the sampling manifold to the vapor probe, sample Summa canister and vacuum pump using Swagelok fittings and stainless-steel, Teflon or Tygon tubing. Check all fittings for tightness (do not overtighten).
4. Close all valves. Record pre-test vacuum readings on summa canister.

Manifold Shut-In Check

1. Open valve on vapor sampling manifold and open 3-way valve #1 so the vacuum pump of the purging assembly can evacuate the vapor sampling manifold assembly (keep valves #2 and #3 closed to the Tedlar bag/vacuum chamber of the vapor screening assembly) (**Figure 2**). Start the vacuum pump. Do *not* open #1 valve to the probe assembly, or the valve on the sample Summa canister. Allow manifold/tubing vacuum to stabilize at approximately 10" Hg.
2. Stop the vacuum pump, close 3-way valves #2 and #3 (to allow shut-in testing of vapor sampling manifold), and conduct a shut-in test by waiting at least **5 minutes** (if using 150 inches of water gauge) or **10 minutes** (if using 30 inches of mercury gauge). Monitor manifold vacuum gauge to test for leaks. If the vacuum decreases, rectify the leak before proceeding.

Purge, Flow and Leak Check

1. **Calculate purge volume and duration.** Determine the desired total purge volume and purging duration for the equipment setup. A critical orifice flow restrictor is intended to limit the maximum purge and sampling flow rate (approximately 150 ml/min). If step testing is not required to better determine optimal purge volume, **purge approximately 3 times** the volume of the sampling assembly, tubing, vapor probe and void space or any probe/filter pack material below the concrete slab.
2. **Leak-check enclosure.** Place leak-check enclosure over vapor probe and seal to floor using hydrated bentonite or weather stripping. Introduce helium gas into the leak-check enclosure and monitor with the helium gas analyzer until it reads between 20% and 30% helium.
3. **Conduct purging.** Start vacuum pump and open 3-way valve #1 (and 3-way valves #2 and #3) so the vacuum pump can evacuate the probe. Do *not* over-purge. Closely monitor the flow on the rotameter and the vacuum on the vacuum gauge. For most samples flow should be limited to 150mL/min or less. If the vacuum remains below approximately 7" Hg, then sufficient flow is present to collect a representative sample (Cal/EPA 2012) and continue purging for the planned purge duration.
4. If the probe-side vacuum exceeds approximately 7" Hg, then insufficient flow may be present to collect a representative sample and this condition should be noted. Evaluate probe integrity or consider re-installation of probe, especially if probe installed in coarse-grain material. If no significant flow is attained, the sampling line may be plugged or the vapor probe may be positioned in a low permeability or saturated layer. If the probe cap is opened for probe inspection, record the inspection procedures and duration. If purging and sampling is resumed after opening the probe cap, this information will help determine the representativeness of the sample. **To sample subslab gas under low flow conditions, follow this alternate sampling method** derived from Appendix D, Cal/EPA 2012. Make a reasonable attempt to purge one purge volume. After purging, open sample Summa canister until sampling manifold vacuum threshold is achieved, then close Summa sample valve until probe vacuum dissipates. Repeat this sampling procedure as necessary to sufficiently fill the sample Summa canister. Alternatively, consider installing a subslab gas probe with a larger probe annulus space, or employing passive soil gas sampling methods.
5. When purge duration complete and ready to discontinue purging, close 3-way valve #1 so that the probe is connected to the sampling manifold, and then stop the vacuum pump.
6. Record helium reading for leak-check enclosure at least once every minute during purging and sampling.

Sample Collection

1. **Opening Sample Canister.** Once a helium reading of at least 20% has been reached, open sample canister valve. **Sampling takes approximately 5 minutes for a 1-liter Summa canister** (at 150 ml/min sampling flow rate).
2. Close sampling canister valve when vacuum decreases to 5" mercury. Do *not* allow vacuum to fall below this range.
3. **Post-Sample Vapor Screening.** After sampling, open 3-way valve #1 so that the vapor screening assembly is connected to the probe, turn on the vacuum pump, and open 3-way valves #2 and #3 to partially fill the Tedlar bag within the vacuum chamber (iron lung). When Tedlar bag is sufficiently filled, return valves #2 and #3 to purging position. Check Tedlar bag for indication of sampling leakage using the helium gas analyzer. If helium concentration is below 1% then sample is sufficiently representative. If helium concentration is above 1%, then the sample may not be sufficiently representative; the probe may need to be repaired or re-installed and re-sampled. Additionally, check the Tedlar bag for contaminants using the PID for qualitative contaminant assessment (optional).
4. **Shroud Sample.** To confirm helium meter readings collect one shroud sample per day to analyze for percent helium. Connect the shroud sample summa canister and manifold to a port near the bottom of the shroud and open the canister valve at the beginning of sampling. Close sampling canister valve when vacuum decreases to 5" mercury. Do *not* allow vacuum to fall below this range. Disassemble sampling assembly, and cap (or remove and restore) vapor sampling point.
5. **Analyses.** Fill out chain-of-custody form for analysis for **chemicals of concern (i.e. TO-15)**, and for **leak-check compound** for at least 10% of samples. For naphthalene analysis, the analytical laboratory will utilize procedures for recovery, carryover, canister cleanliness, age, and matrix spikes and matrix spike duplicates as outlined in the *April 2012 Cal/EPA Advisory - Active Soil Gas Investigation*, Appendix E. Analyze all samples for **percent oxygen** by ASTM D1946-90. Additionally, samples may be analyzed for **percent methane and carbon dioxide** by ASTM D1946-90 when in support of sensitive human health risk assessments for regulatory review. Include final vacuum reading and serial numbers of canister and flow restrictor on chain-of-custody form.
6. For vapor sampling in support of sensitive human health risk assessments for regulatory review, collect at least one *duplicate* sample per site per sampling event from the sampling point with the anticipated highest vapor concentrations. The duplicate sample should be collected by attaching a fresh sample canister following collection of the initial sample. If a new manifold is used, follow the same purging and sampling procedures used for the original sample. If the same manifold is used, collect a sample without further purging, using the same sampling procedures used for the original sample.

Decontamination and Decommissioning

1. Use a decontaminated sampling manifold and new tubing for each sample location. Return equipment to laboratory for decontamination.
2. Backfill any open soil vapor probe holes with bentonite slurry or Portland cement and cap with concrete or other surface material to match the area.
3. To retain the subslab probe for future sampling, cap the Swagelock fitting and cover the probe with a small vault or other protective device.

3.4 Vapor Sampling Using Method TO-17

Required Equipment

- Swagelok sealed tubes packed with an appropriate sorbent material for the target compounds (confirm with sorbent tube supplier). Bring extra tubes for laboratory and field blanks (if merited).
- Air pump with mass flow monitor.
- Swagelok fittings with ferrules.
- ¼-inch diameter Teflon tubing.
- Isopropyl alcohol (IPA) and small jar with gauze pads (for leak-check compound)
- Photo-ionization detector (PID)
- Shroud with pass-through fitting for sample train and topside port for IPA monitoring.

Procedures

1. Use a Swagelok fitting to attach Teflon tubing to the probe. Place the small jar with isopropyl alcohol (IPA) near the probe and put the shroud over the probe and jar. Seal the shroud to the ground using weather stripping. Monitor the air inside the top of the shroud using the PID to check for sufficient IPA concentration.
2. Note that the IPA response factor is approximately 5.6 (i.e. a reading of 2 ppm on the PID indicates $5.6 \times 2 = 11.2$ ppm of IPA in the sample). Record both the observed PID reading and the calculated IPA. If the PID reading is below 10 ppm, slowly reapply leak-check compound.
3. Uncap and immediately reseal the required number of field blank tubes (optional).
4. Calibrate the pump using a “dummy” tube. Connect the sampling pump with mass flow monitor to the outlet of the “dummy” tube using a Swagelok fitting. The inlet of the “dummy tube” should be connected to the probe via Teflon tubing using a Swagelok connector.
5. Set the flow rate on the pump to the desired rate (typically 50mL/min). Leave the pump on for approximately one minute to establish the approximate flow rate. Record the flow rate on the data sheet.
6. Replace the “dummy” tube with the sampling tube(s) and adjust the flow rate to the desired rate quickly, and record flow rate and start time on the field data sheet.
7. Continue sampling for the pre-determined duration (typically 20 min for 1L sample). Recheck the flow rate at the end of the sampling period (i.e. 20 minutes) prior to turning off the pump and record the field data sheet.
8. After turning off the pump, immediately remove the sampling tube(s) and cap both ends with Swagelok fittings. Store the sampling tube(s) in sealable plastic bags on ice in an ice chest.
9. Note tube identification numbers, pump flow rates, dates, times, sampled volume (using the average of the pre and post flow rates) and ambient conditions on the data sheet. Submit this information to the laboratory with the samples.

REFERENCES

- Cal/EPA, 2012, Advisory-Active Soil Gas Investigation, California Environmental Protection Agency, Department of Toxic Substances Control, Los Angeles Regional Water Quality Control Board, San Francisco Regional Water Quality Control Board, April.
- Cal/EPA, 2011, Guidance for the evaluation and mitigation of subsurface vapor intrusion to indoor air (vapor intrusion guidance), California Environmental Protection Agency, Department of Toxic Substances Control, October).
- Cal/EPA, 2004, Interim final guidance for the evaluation and mitigation of subsurface vapor intrusion to indoor air, California Environmental Protection Agency, Department of Toxic Substances Control, December 15 (revised February 7, 2005).
- U.S. EPA, 2006, Office Of Research and Development, National Risk Management Research Laboratory, Cincinnati, OH, Assessment of vapor intrusion in homes near the Raymark Superfund Site using basement and sub-slab air samples, March.
- Dominic DiGiulio, 2003, Standard Operating Procedure (SOP) for installation of sub-slab vapor probes and sampling using EPA Method TO-15 to support vapor intrusion investigations, U.S. Environmental Protection Agency, Office of Research and Development, National Risk Management Research Laboratory, Ground-Water and Ecosystem Restoration Division, Ada, Oklahoma (included as Appendix C of Colorado Department of Public Health and Environment, 2004, Draft Indoor Air Guidance, Hazardous Materials and Waste Division), September.
- U.S. EPA, 1999, Office of Research and Development, National Risk Management Research Laboratory, Cincinnati, OH, Compendium of Methods for the Determination of Toxic Organic Compounds in Ambient Air Second Edition, January.

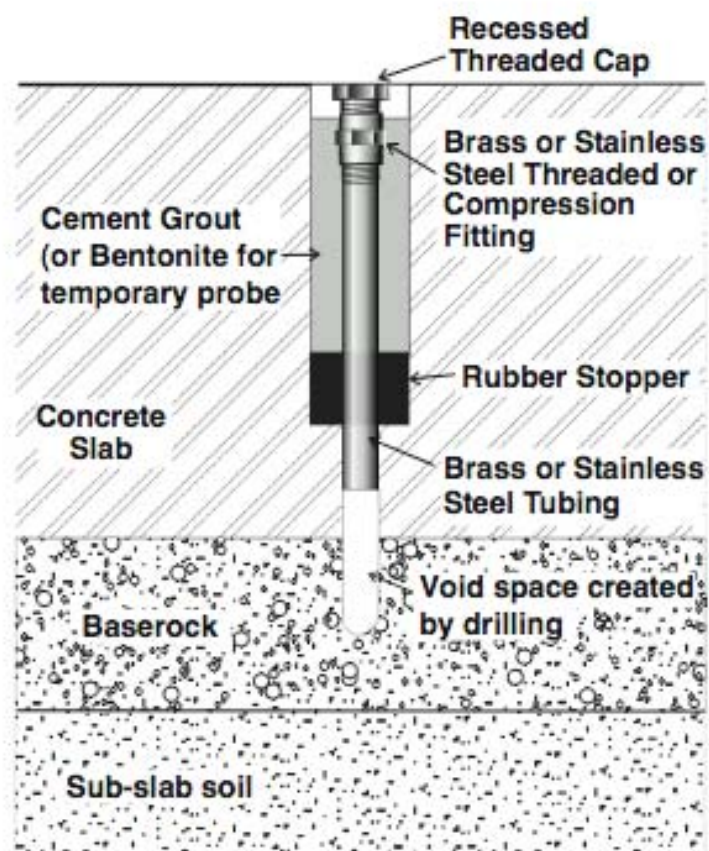






Figure
1

Subslab Vapor Probe Schematic



EXPLANATION

-  Vacuum Gauge
-  Three Way Valve
-  Valve
-  Swagelok Fitting
-  Air Tight Fitting

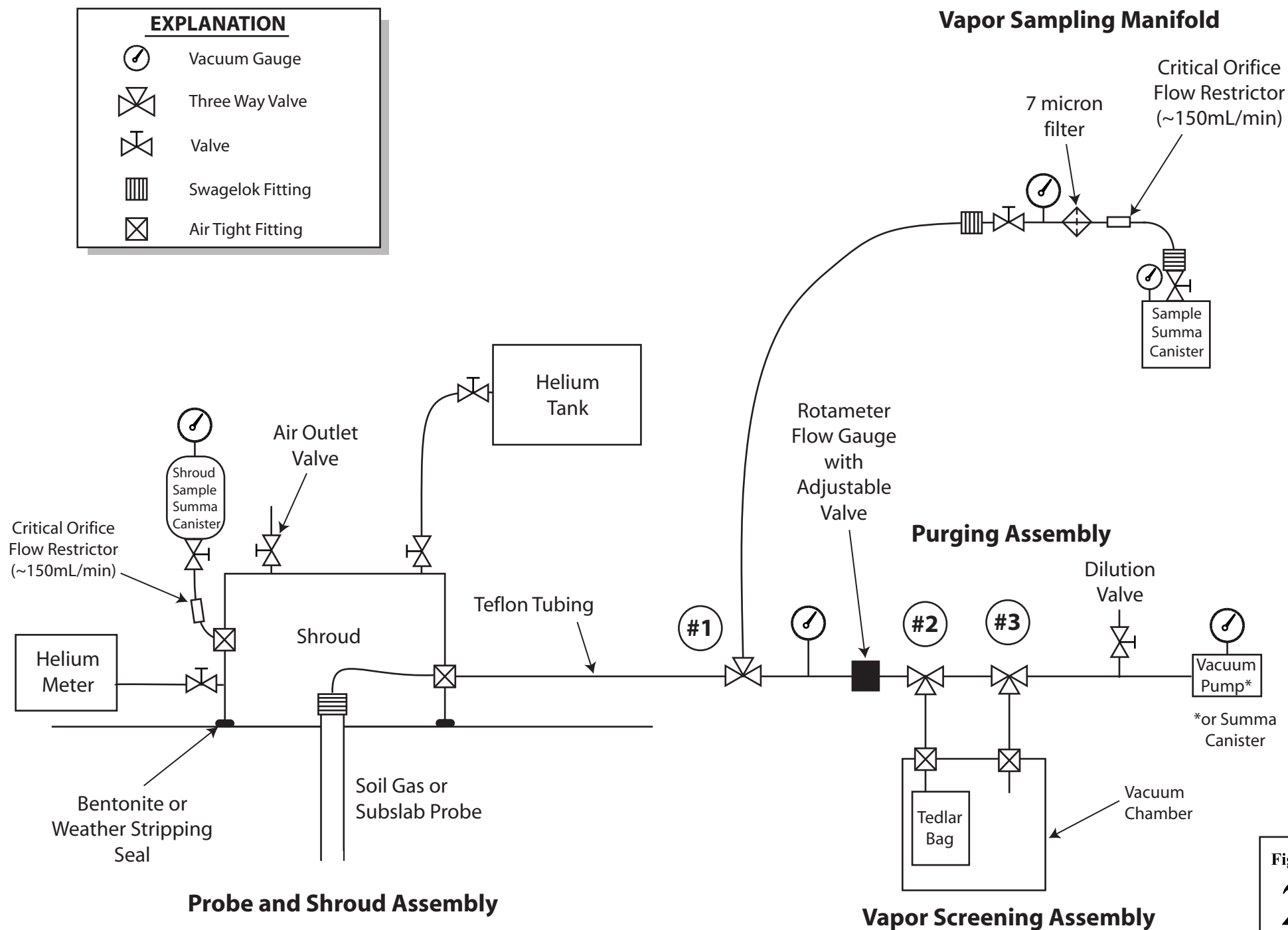
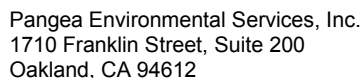


Figure
2

APPENDIX D

Boring Logs



PAGE 1 OF 1

PROJECT NAME Douglas Parking

PROJECT LOCATION 1721 Webster Street

COMPLETED 12/10/13

GROUND ELEVATION **HOLE SIZE** 3.25"

DRILLING CONTRACTOR Confluence Environmental

GROUND WATER LEVELS:

DRILLING METHOD Hand Auger

AT TIME OF DRILLING ---

LOGGED BY Morgan Gillies

CHECKED BY Bob Clark-Riddell

AT END OF DRILLING ---

NOTES

AFTER DRILLING ---

DEPTH (ft bgs)	SAMPLE TYPE NUMBER	PID (ppm)	U.S.C.S.	GRAPHIC LOG	MATERIAL DESCRIPTION	BORING DIAGRAM
0						
					Concrete.	
			SP		Sand (SP); brown; 100% fine to medium sand; moist.	
			CL		Silty Clay (CL); brown and grey; 100% medium plasticity fines; moist.	
5	CB-1-4					
	CB-1-8					
			SC		Clayey Sand (SC); grey and brown; 80-90% fine to medium sand; 10-20% medium plasticity fines; moist.	
10						
	CB-1-12					
					Bottom of hole at 12.0 feet.	



Pangea Environmental Services, Inc.
1710 Franklin Street, Suite 200
Oakland, CA 94612

BORING NUMBER CB-2

PAGE 1 OF 1

CLIENT Douglas Parking PROJECT NAME Douglas Parking
PROJECT NUMBER _____ PROJECT LOCATION 1721 Webster Street
DATE STARTED 12/10/13 COMPLETED 12/10/13 GROUND ELEVATION _____ HOLE SIZE 3.25"
DRILLING CONTRACTOR Confluence Environmental GROUND WATER LEVELS: _____
DRILLING METHOD Hand Auger AT TIME OF DRILLING ---
LOGGED BY Morgan Gillies CHECKED BY Bob Clark-Riddell AT END OF DRILLING ---
NOTES Hand Auger @ ~ 25 degree angle from vertical toward Webster St (SE) AFTER DRILLING ---

DEPTH (ft bgs)	SAMPLE TYPE NUMBER	PID (ppm)	U.S.C.S.	GRAPHIC LOG	MATERIAL DESCRIPTION	BORING DIAGRAM
0						
				0.5	Concrete.	
				1.5	Fill Material.	
			SP	3.0	Sand (SP); brown; 100% fine to medium sand; moist.	
					Sandy Clay (CL); brown; 70-80% medium plasticity fines; 20-30% fine sand; moist.	
5	CB-2-4		CL			
	CB-2-8					
10	CB-2-10			10.0		
Boring Drilled at 25 degree angle from vertical. Depths shown are approximately 10% deeper than vertical depth bgs.) Bottom of hole at 10.0 feet.						

**Leland Douglas
Douglas Parking Company
1721 Webster Street
Oakland, CA 94612**

Ms. Donna Drogos
Alameda County Environmental Health
1131 Harbor Bay Parkway, 2nd Floor
Alameda, California 94502


Re: **Douglas Parking Company**
1721 Webster Street
Oakland, California
ACEH File No. 129

Dear Ms. Drogos:

I, Mr. Leland Douglas, have retained Pangea Environmental Services, Inc. (Pangea) as the environmental consultant for the project referenced above. Pangea is submitting the attached report on my behalf.

I declare, under penalty of perjury, that the information and/or recommendations contained in the attached report is true and correct to the best of my knowledge.

Sincerely,



Leland Douglas



October 16, 2015

VIA ALAMEDA COUNTY FTP SITE

Ms. Karel Detterman
Alameda County Environmental Health
1131 Harbor Bay Parkway, 2nd Floor
Alameda, California 94502

Re: **Groundwater Monitoring Report – Second Half 2015**
Douglas Parking Company
1721 Webster Street
Oakland, California
ACEH File No. 129

Dear Ms. Detterman:

On behalf of the Douglas Parking Company, Pangea Environmental Services, Inc. has prepared this *Groundwater Monitoring Report – Second Half 2015* for the above referenced site. The report describes groundwater monitoring and sampling, subslab gas sampling and other site activities.

If you have any questions, please call me at (510) 435-8664.

Sincerely,
Pangea Environmental Services, Inc.

A handwritten signature in blue ink, appearing to read "Bob Clark-Riddell", is written over a faint, larger blue ink signature.

Bob Clark-Riddell, P.E.
Principal Engineer

Attachment: *Groundwater Monitoring Report – Second Half 2015*

cc: Mr. Lee Douglas, Douglas Parking Company, 1721 Webster Street, Oakland, California 94612
SWRCB Geotracker Database (electronic copy)

PANGEA Environmental Services, Inc.

1710 Franklin Street, Suite 200, Oakland, CA 94612 Telephone 510.836.3700 Facsimile 510.836.3709 www.pangeaenv.com



GROUNDWATER MONITORING REPORT - SECOND HALF 2015

**Douglas Parking Company
1721 Webster Street
Oakland, California
File No. 4070**

October 16, 2015

Prepared for:

Mr. Lee Douglas
1721 Webster Street
Oakland, California 94612

Prepared by:

Pangea Environmental Services, Inc.
1710 Franklin Street, Suite 200
Oakland, California 94612

Written by:




Morgan Gillies
Project Manager


Bob Clark-Riddell, P.E.
Principal Engineer

PANGEA Environmental Services, Inc.

1710 Franklin Street, Suite 200, Oakland, CA 94612 Telephone 510.836.3700 Facsimile 510.836.3709 www.pangeaenv.com

INTRODUCTION

On behalf of Douglas Parking Company, Pangea Environmental Services, Inc. (Pangea), performed groundwater monitoring and sampling during this half year at the subject site (Figure 1). Current groundwater analytical results and elevation data are shown on Figure 2. Current and historical groundwater data are summarized on Table 1. Site remediation data are summarized on Table 2. During this reporting period, Pangea also collected warm season subsurface gas samples consistent with the ACEH letter dated September 13, 2013.

SITE BACKGROUND

The site is currently being utilized as a parking garage, and is located between 17th and 19th Streets in downtown Oakland, California, approximately four miles east of San Francisco Bay and one quarter of a mile west of Lake Merritt (Figure 1). The site is relatively flat with an elevation of approximately 30 feet (ft) above mean sea level (msl).

Several former underground storage tank (UST) sites are located close to the site, including Prentiss Properties to the northeast at 1750 Webster Street, a former gas station to the east at 1700 Webster, and a former Chevron service station which is located approximately 400 feet to the southwest on the corner of 17th Street and Harrison Street.

On August 3 and 6, 1992, Parker Environmental Services removed one 1,000-gallon and two 500-gallon gasoline underground storage tanks (USTs) from the site. Up to 1,500 milligrams per kilogram (mg/kg) total petroleum hydrocarbons as gasoline (TPHg) and up to 12 mg/kg benzene were detected in the soil samples collected from the UST excavation.

Several investigations have been completed at the site. On July 8 and September 8, 1994, Gen Tech/Piers Environmental, Inc. (Gen Tech) of San Jose, California drilled six exploratory borings and installed three groundwater monitoring wells (MW-1 through MW-3). In February and May 1996, Cambria Environmental Technology (Cambria) of Emeryville, California advanced seven geoprobe soil borings and installed two groundwater monitoring wells (MW-4 and MW-5). On August 8, 2000, *Conduit Study and File Review Report* was submitted by Cambria Environmental Technology. The report provided significant information about offsite hydrocarbon impact and offsite sources, and concluded that there were no identified conduits for contaminant migration in groundwater. On June 27, 2003 Cambria installed two additional offsite monitoring wells (MW-6 and MW-7) to facilitate additional plume delineation.

Limited site remediation has been conducted at the site. In January 1998, Cambria installed ORC socks in well MW-2 to enhance the natural attenuation of dissolved-phase hydrocarbons. Dissolved oxygen (DO)

concentrations temporarily increased in well MW-2 following the ORC sock installation. In February and March 1999, a total of 120 gallons of 7.5% hydrogen peroxide solution was added into monitoring wells MW-2 and MW-3 to oxidize hydrocarbons and also increase DO levels to enhance biodegradation of dissolved-phase hydrocarbons. The hydrogen peroxide *temporarily* increased groundwater DO levels, but hydrocarbon concentrations remained at elevated levels.

On March 4, 2003, Cambria installed a co-axial air sparging/soil vapor extraction well (SV-1/AS-1) and two angled air sparging wells (AS-2 and AS-3) to approximately 30 ft bgs (Figure 3). The wells were installed to facilitate feasibility testing and future site remediation. Site remediation via soil vapor extraction and air sparging began in October 2007. To improve system performance and further evaluate site conditions, Pangea submitted an *Investigation and Remediation Workplan* dated March 5, 2009, which proposed additional investigation, remediation system expansion, and evaluation of groundwater geochemistry.

On November 19, 2010, ACEH issued a letter requesting a cross section, additional information regarding a potential offsite source and a preferential pathway survey. In December 2010, Pangea informed the ACEH that significant information about the offsite hydrocarbon impact was presented in the August 8, 2000 *Conduit Study and File Review Report* prepared by Cambria. In December 2010, the UST Cleanup Fund prepared a 5 Year Review that recommended a site conceptual model (SCM), risk assessment, and sensitive receptor survey to help facilitate selection of a remediation technique. In March 2011, Pangea provided information requested by the ACEH and proposed remediation and assessment tasks to help facilitate regulatory case closure. In a letter dated June 17, 2011, ACEH requested a site conceptual model with a preferential pathway evaluation. The UST Cleanup Fund 5-Year Review of March 12, 2012 also requested an SCM prior to any system modification. Pangea submitted a *Sensitive Receptor Survey, Conduit Study and Site Conceptual Model* dated March 26, 2012. In a letter dated December 21, 2012, ACEH requested a workplan to evaluate vapor intrusion and to investigate secondary source near well MW-2. Pangea submitted a *Workplan for Additional Assessment and Soil Gas Sampling* dated April 4, 2013. Following a meeting with ACEH on May 28, 2013, Pangea submitted a *Revised Data Gap Workplan* dated July 25, 2013.

Following approval of the workplan, Pangea installed two confirmation soil borings (CB-1 and CB-2) near the former UST excavation areas and three soil gas probes (SS-1 through SS-3). Pangea detailed the findings of this data gap investigation in the *Data Gap Site Assessment Report* dated January 22, 2014. Included in the report was an updated SCM in tabular format.

GROUNDWATER MONITORING AND SAMPLING

On July 20, 2015, Pangea coordinated groundwater monitoring and sampling at the site. All program monitoring wells were gauged for depth to water. Following the sampling protocol presented in Appendix A, groundwater samples were collected from select site monitoring wells. Wells MW-4 and MW-7 were

apparently paved over during recent street resurfacing work and were not monitored. Pangea plans to locate and uncover the two monitoring wells.

Before well purging, dissolved oxygen (DO) and oxygen reduction potential (ORP) were measured in each well. DO was measured by lowering a downwell sensor to the approximate middle of the water column, and allowing the reading to stabilize during gentle height adjustment. Prior to sample collection approximately three casing volumes of water were purged using disposable bailers, an electric submersible pump or new polyethylene tubing with a check valve. During well purging field technicians measured pH, temperature and conductivity. A groundwater sample was collected from each well with a disposable bailer and decanted into the appropriate containers supplied by the analytical laboratory. Groundwater samples were labeled, placed in protective plastic bags, and stored on crushed ice at or below 4° C. All samples were transported under chain-of-custody to the State-certified analytical laboratory. Purge water was stored onsite in DOT-approved 55-gallon drums. Field data sheets are presented as Appendix B.

Monitoring Results

Groundwater elevation and analytical data are described below and summarized on Table 1 and Figure 2. Groundwater samples were analyzed for total petroleum hydrocarbons as gasoline (TPHg) by modified EPA Method 8015C; and benzene, toluene, ethylbenzene and xylenes (BTEX), and methyl tertiary butyl ether (MTBE) by EPA Method 8021B. Samples were analyzed by McCampbell Analytical, Inc. of Pittsburg, California, a State-certified laboratory. The laboratory analytical report is included as Appendix C.

Groundwater Flow Direction

Based on depth-to-water measurements collected on July 20, 2015, groundwater beneath the site flowed *north to north-northeastwards* (Figure 2). The groundwater depth measurements and inferred flow direction during this event are consistent with historical site conditions. Groundwater depths at the site have historically ranged from approximately 14 to 23 ft below ground surface (bgs), equivalent to a groundwater elevation range from 5 to 13 feet above msl (Table 1).

Hydrocarbon and MTBE Distribution in Groundwater

TPHg, benzene and MTBE concentrations detected in site groundwater during this monitoring event are shown on Figure 2. The maximum TPHg and benzene concentrations were detected in well MW-6 at 12,000 µg/L and 160 µg/L, respectively.

TPHg and benzene concentration trends in key source area wells MW-2 and MW-3 are graphed on Figure 3. Benzene concentrations have dramatically decreased in source area well MW-2 since the commencement of SVE/AS in October 2007. TPHg concentrations remain elevated but are declining in wells MW-2 and MW-3. As requested during a May 28, 2013 meeting at the ACEH office, TPHg and benzene concentration trends for key offsite wells (MW-4 and MW-6) and key remediation wells (AS-1 and AS-2) are graphed on Figures 4 and 5, respectively.

MTBE was not detected above reporting limits in any of the sampled wells this monitoring event. The only apparent historical MTBE detection at the site (48 µg/L in well MW-3 by EPA Method 8020) was interpreted to be a false positive, based on the results of confirmation testing using EPA Method 8260 on July 21, 2003. Since the tank was removed in 1992 and because of the lack of confirmed detectable historical MTBE, MTBE is not a compound of concern at this site.

SUBSLAB GAS SAMPLING

Consistent with the RWQCB letter dated September 13, 2013, Pangea coordinated warm season subslab gas sampling from two soil gas probe locations (SS-2 and SS-3) on June 23, 2015. Pangea attempted to sample subslab probe SS-1 this event, but the probe was covered by recently installed new flooring. This sampling was performed to monitor shallow subslab gas conditions in the site building. Subslab probe locations are shown on Figure 6. Sample depth intervals and subslab gas analytical results are summarized on Table 2.

The subslab gas sampling was conducted in general accordance with procedures described in the *Advisory: Active Soil Gas Investigation* dated April 2012 by the Department of Toxic Substances Control (DTSC Advisory). Subslab gas probe SS-1 was located in the southwest portion of the site inside the building at 1715 Webster Street, near the southwest corner of the former UST excavation. Probe SS-2 is located in the driveway of the site near the source area and probe SS-3 is located north of the former USTs in the parking garage structure, near key well MW-2. The soil gas sampling was performed by Project Scientist Erik Lervaag under the supervision of Pangea's Bob Clark-Riddell, a California Registered Professional Civil Engineer.

McC Campbell Analytical provided sampling assemblies and certified Summa canisters for sampling and purging. The Summa canisters were supplied under a vacuum of approximately 30 inches of mercury. Prior to sample collection from the probes, vacuum/leak tests were conducted on the sampling assembly with a purging Summa canister. The vacuum/leak tests confirmed no leakage and maintained the initial vacuum in the sampling manifold system. After vacuum/leak testing, the manifold/probe assembly was purged using a purging Summa canister. Upon completion of purging of approximately three times the ambient volume of air in the assembly/probe, the sampling Summa canister was opened for sample collection. The pre-set valve regulated the vapor flow to approximately 150 to 200 milliliters of air per minute. After approximately 5 or

more minutes, the vacuum within the Summa canisters decreased to below 5 inches of mercury but not below 4 inches of mercury and the canister valve was closed

To evaluate potential leakage within the sampling system, a leak-check enclosure was placed over the sampling point and sampling assembly (summa canisters and manifold) and isopropyl alcohol was introduced to the leak-check enclosure. A photo-ionization detector (PID) was used to monitor the concentration of isopropyl alcohol within the enclosure during sample collection.

Subslab Gas Analytical Results

Subslab gas samples were collected within Summa canisters and submitted for analysis to McCampbell Analytical of Pittsburg, CA, a State-certified laboratory. Subslab gas samples were analyzed for total petroleum hydrocarbons as gasoline (TPHg), isopropyl alcohol and volatile organic compounds (VOCs) by Total Organics Method 15 (TO-15). Subslab gas analytical results and sample depth intervals are summarized on Table 2. The laboratory analytical report is included in Appendix C.

The only TPHg concentration detected in soil gas was 1,100 $\mu\text{g}/\text{m}^3$ in subslab probe SS-3. This detection is well below Environmental Screening Levels (ESLs) established by the San Francisco Regional Water Quality Control Board (RWQCB) for shallow soil gas for residential site use (300,000 $\mu\text{g}/\text{m}^3$ TPH) and for commercial site use (2,500,000 $\mu\text{g}/\text{m}^3$ TPH). The only ethylbenzene concentration detected was 2.3 $\mu\text{g}/\text{m}^3$ in subslab probe SS-2. Xylenes were detected at concentrations of 14 $\mu\text{g}/\text{m}^3$ (SS-2) and 13 $\mu\text{g}/\text{m}^3$ (SS-3). The only other hydrocarbon detected in subslab gas was toluene at concentrations of 3.7 $\mu\text{g}/\text{m}^3$ (SS-2) and 3.3 $\mu\text{g}/\text{m}^3$ (SS-3). Benzene concentrations were below detection limits this sampling event in probes SS-2 and SS-3.

The leak check compound (isopropyl alcohol) concentration was below detection limits in both subslab gas samples. The samples appear to be representative of subsurface conditions based on the lack of leak check compound detected within the samples.

REMEDIATION SYSTEM SUMMARY

Soil Vapor Extraction/Air Sparge System

The soil vapor extraction (SVE) remediation system consisted of a blower that extracted soil vapor from well SVE-1. Extracted vapors were routed through a moisture separator then treated by two 2,000-lb canisters of granular activated carbon plumbed in series. The treated vapor was discharged to the atmosphere in accordance with Bay Area Air Quality Management District (BAAQMD) requirements. The air sparging (AS) system consisted of a compressor for injecting air into wells AS-1, AS-2 and/or AS-3. Injection into AS wells was controlled by timer-activated solenoid valves. Wells SVE-1 and AS-1 are constructed as vertical co-axial wells,

with angled wells AS-2 and AS-3 located in the same vault. A cross section of the remediation wells is included as Figure 7. The remediation system layout is shown on Figure 8.

Operation and Performance

The SVE system operated from October 2007 to October 2010 with periodic cycling for rebound testing. By November 23, 2010, the SVE system operated for a total of about 19,396 hours (approximately 808 days) and the system removed a total of approximately 3,212 lbs TPHg and 6.9 lbs benzene. The AS system operated from November 2007 to April 2010, when the AS compressor broke down. From August 2008 to April 2010, air sparge wells AS-1 and AS-3 were disconnected to focus air sparging on well AS-2 to target hydrocarbons in nearby key monitoring well MW-2. System operation and performance data is summarized on Table 2.

OTHER SITE ACTIVITIES

Semi-Annual Groundwater Monitoring

Pangea will conduct semi-annual groundwater monitoring and sampling at the site in accordance with the approved monitoring program shown in Appendix A. Paved over monitoring wells MW-4 and MW-7 will be uncovered. All monitoring wells will be gauged for depth to water. Groundwater samples from program wells will be analyzed for TPHg, BTEX and MTBE by EPA Method 8015Cm/8021B.

Remediation System Decommissioning

At client request, Pangea will remove the SVE/AS equipment and enclosure that occupies valuable space at their facility. Monitoring results suggest that no further active remediation is merited.

ELECTRONIC REPORTING

This report will be submitted to Alameda County Environmental Health via upload to the County's ftp site. Applicable data, maps, and reports for groundwater monitoring and other activities will be uploaded to the State Water Resource Control Board's Geotracker database. As requested, report hard copies will no longer be provided to local agencies.

REFERENCES

CalEPA/DTSC, 2011, (CalEPA, 2011) *Vapor Intrusion Mitigation Advisory (VIMA)*, October 2011

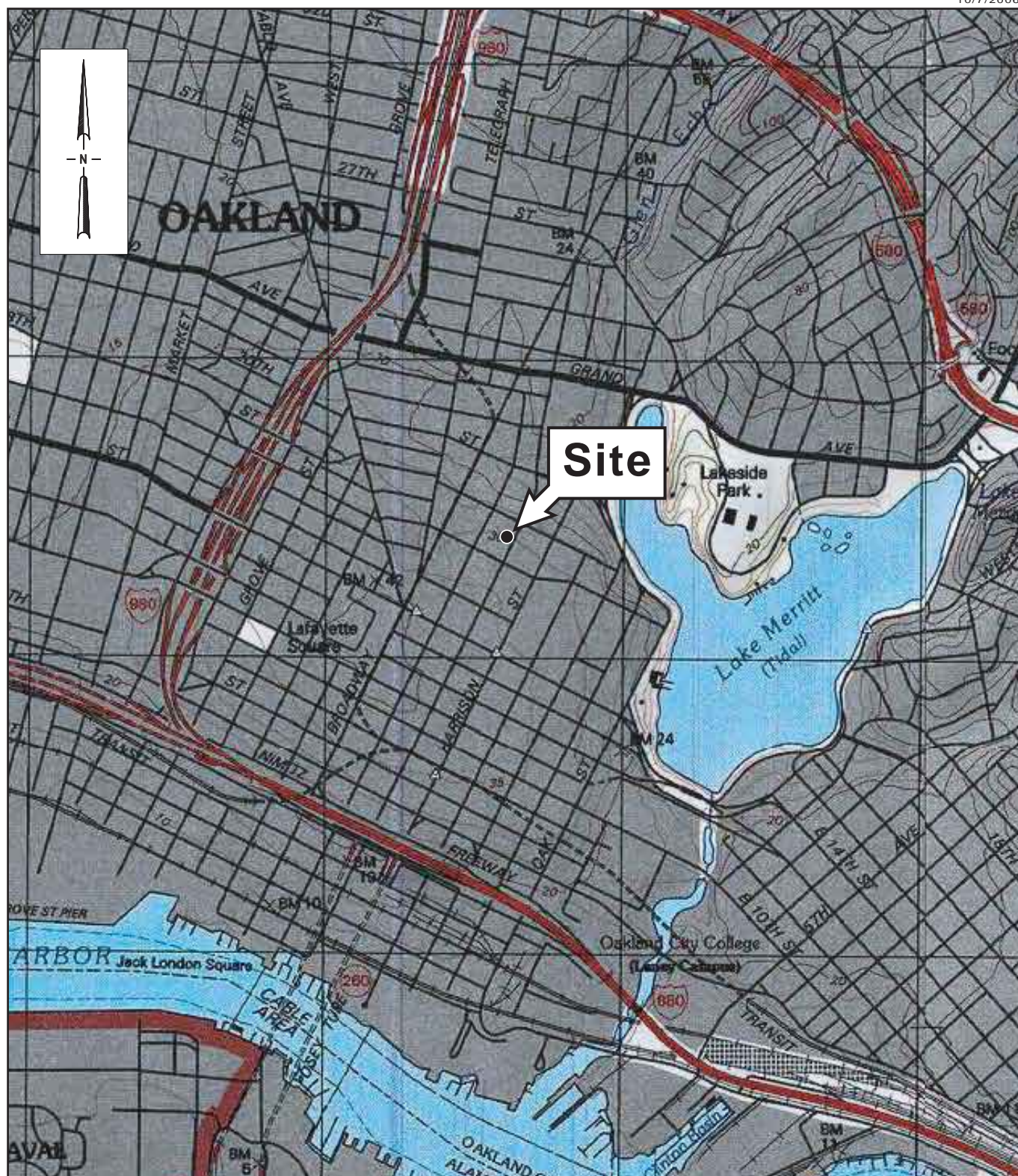
CalEPA/DTSC, 2012, (CalEPA, 2012) *Advisory – Active Soil Gas Investigations*, April 2012

ATTACHMENTS

Figure 1 – Vicinity Map
Figure 2 – Groundwater Elevations and Hydrocarbon Concentration Map
Figure 3 – TPHg and Benzene Trends in Groundwater in Key Site Wells
Figure 4 – TPHg and Benzene Trends in Groundwater in Key Offsite Wells
Figure 5 – TPHg and Benzene Trends in Groundwater in Key Remediation Wells
Figure 6 – Boring and Subslab Probe Location Map
Figure 7 – Cross Section of Remediation Wells
Figure 8 – Remediation System Layout

Table 1 – Groundwater Elevation and Analytical Data
Table 2 – Subslab Gas Analytical Data
Table 3 – SVE System Performance Summary

Appendix A – Groundwater Monitoring Program
Appendix B – Groundwater Monitoring Field Data Sheets
Appendix C – Laboratory Analytical Report



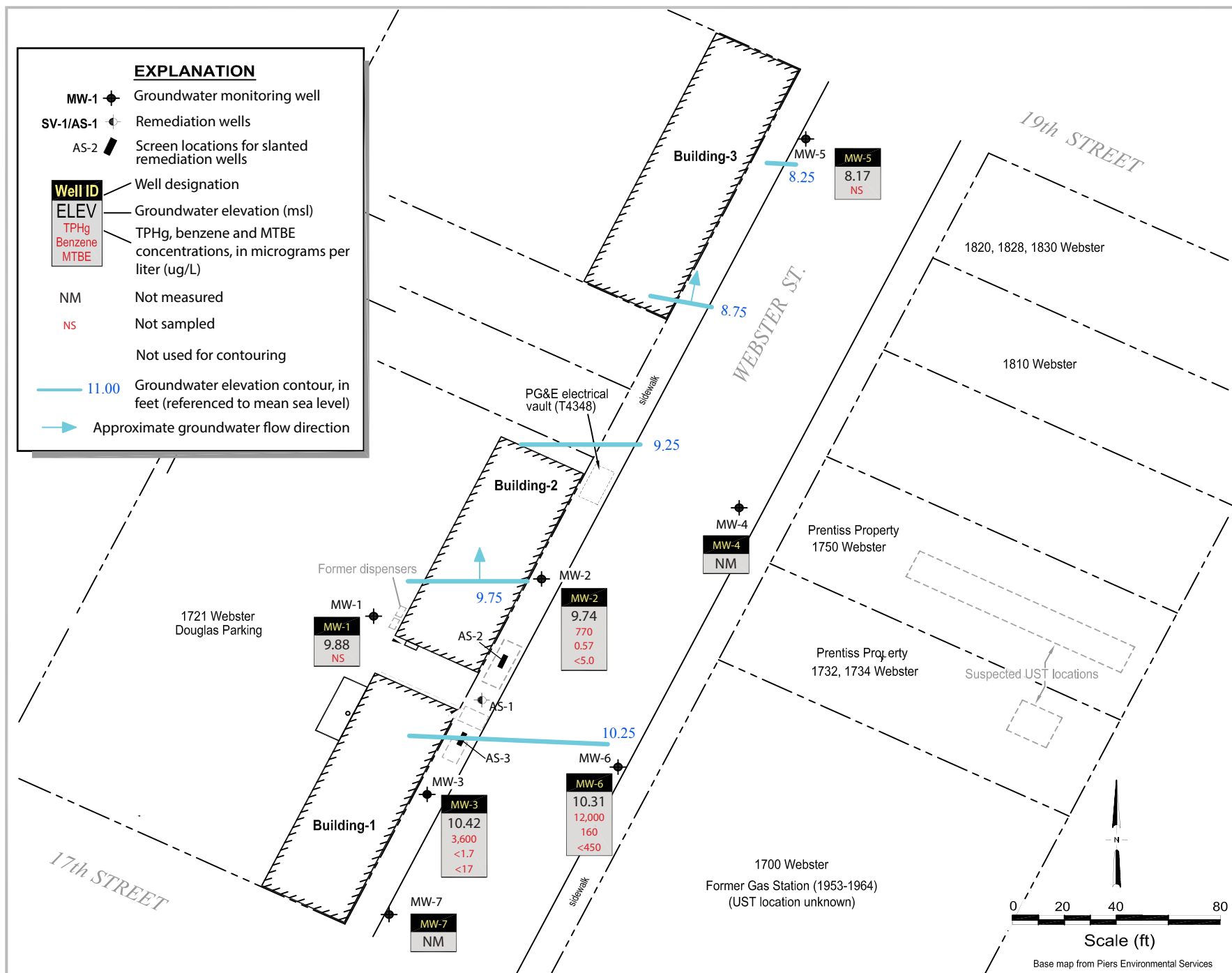
Figure

1

Vicinity Map

Douglas Parking Facility
 1721 Webster Street
 Oakland, California





Douglas Parking
1721 Webster Street
Oakland, California



**Groundwater Elevations and
Hydrocarbon Concentration Map**
July 20, 2015

FIGURE

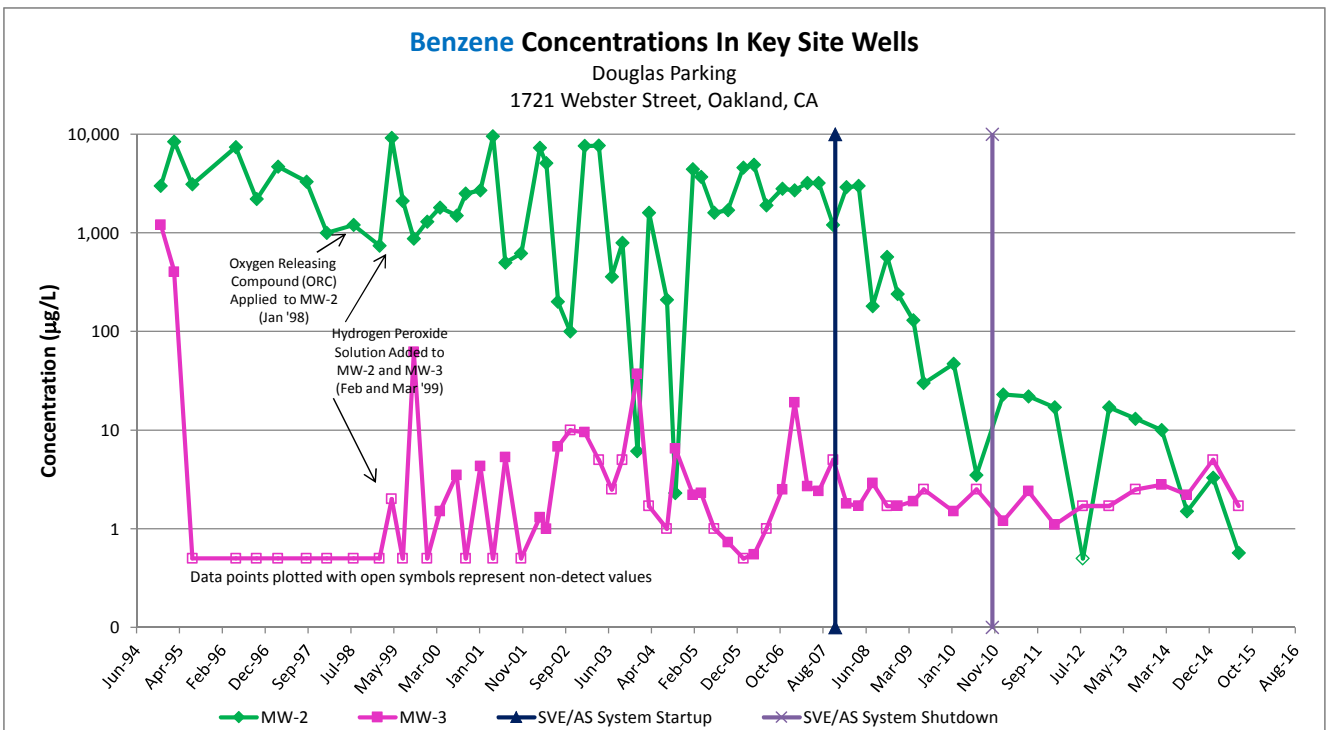
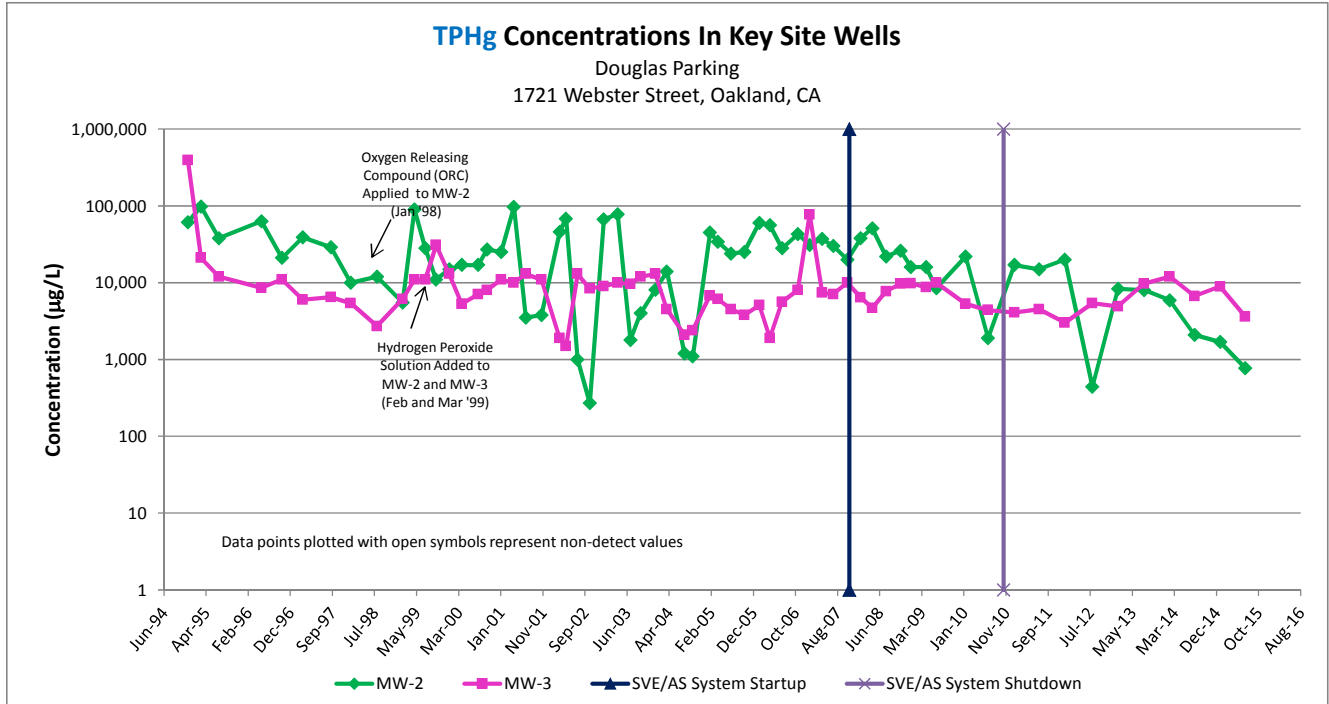


Figure 3 - TPHg and Benzene Trends in Key Onsite Wells

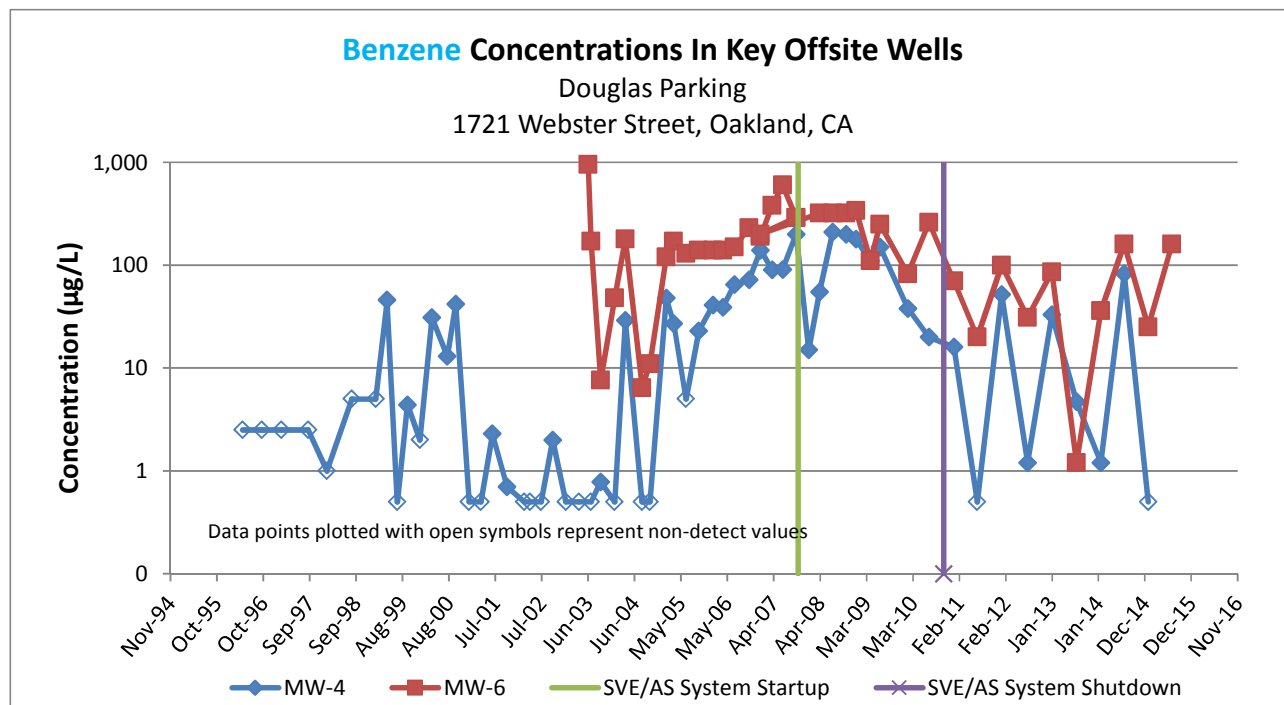
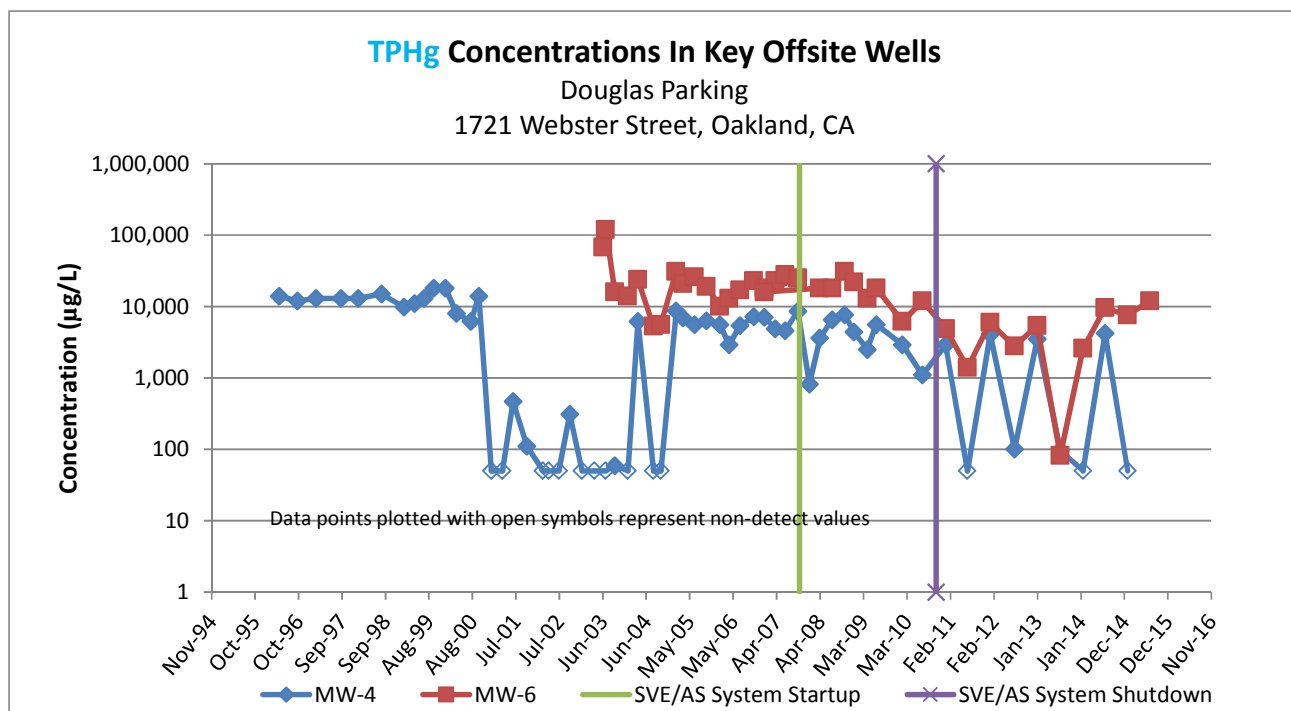


Figure 4 - TPHg and Benzene Trends in Key Offsite Wells

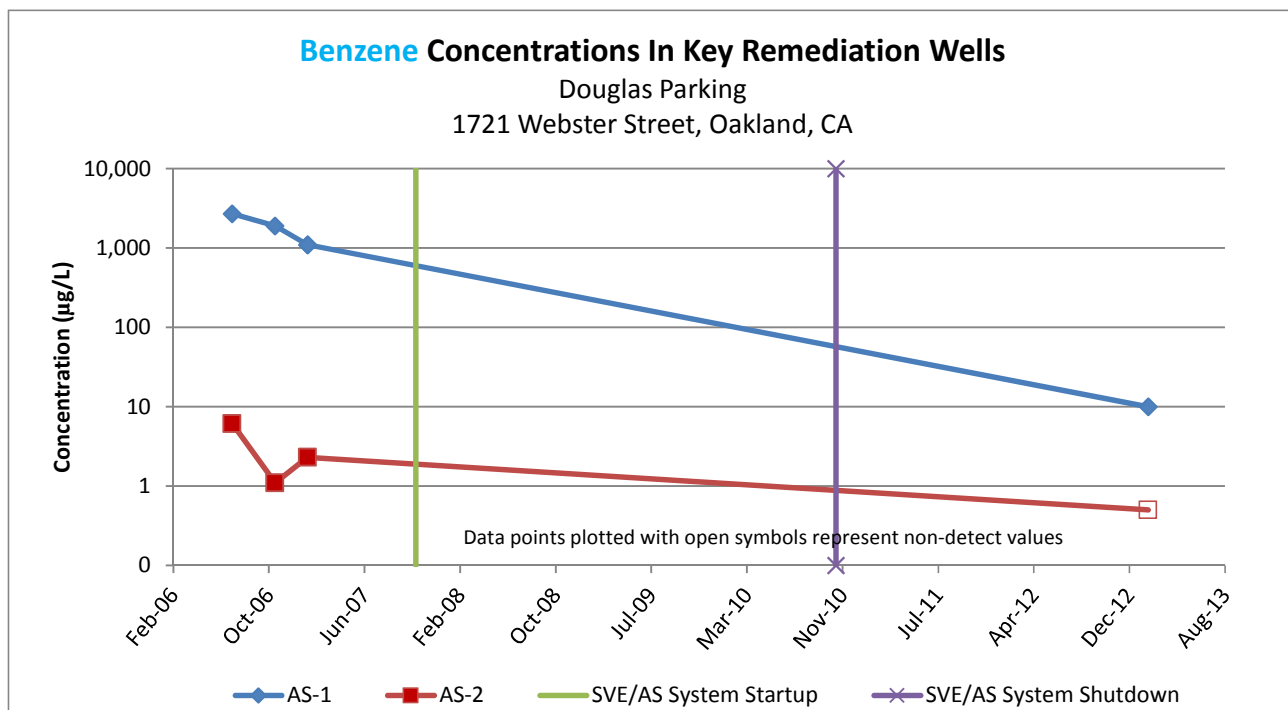
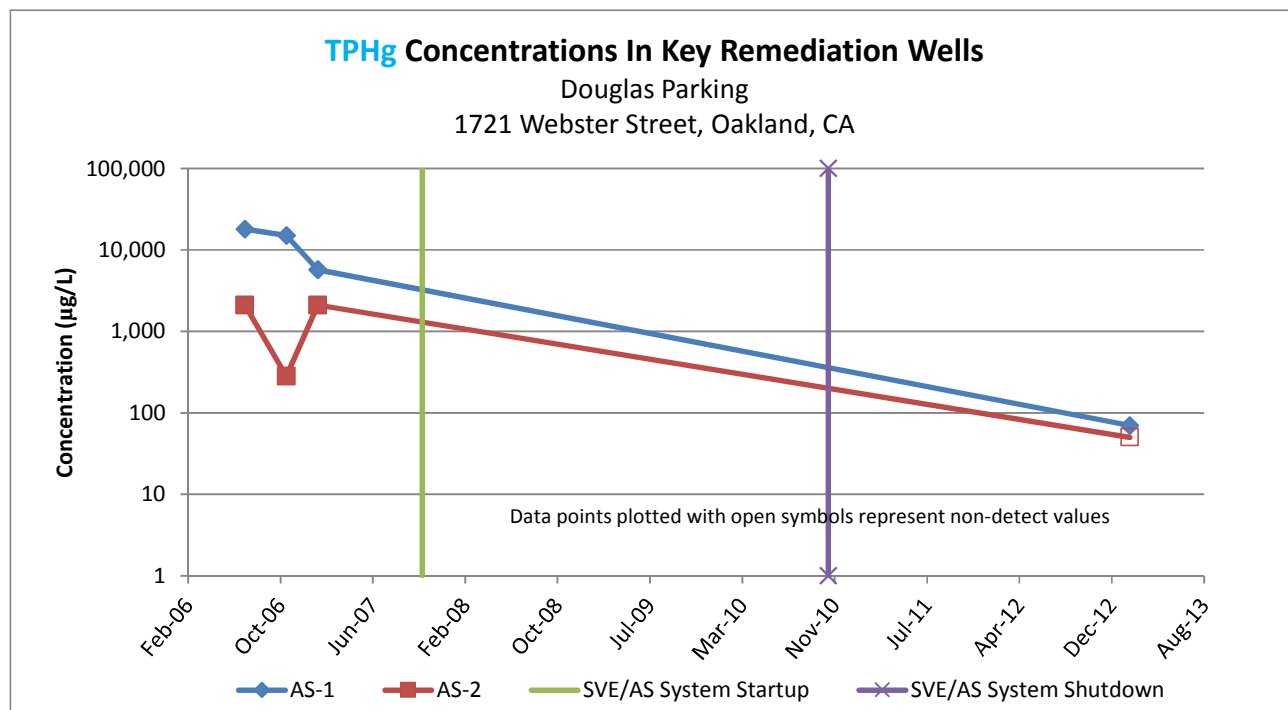
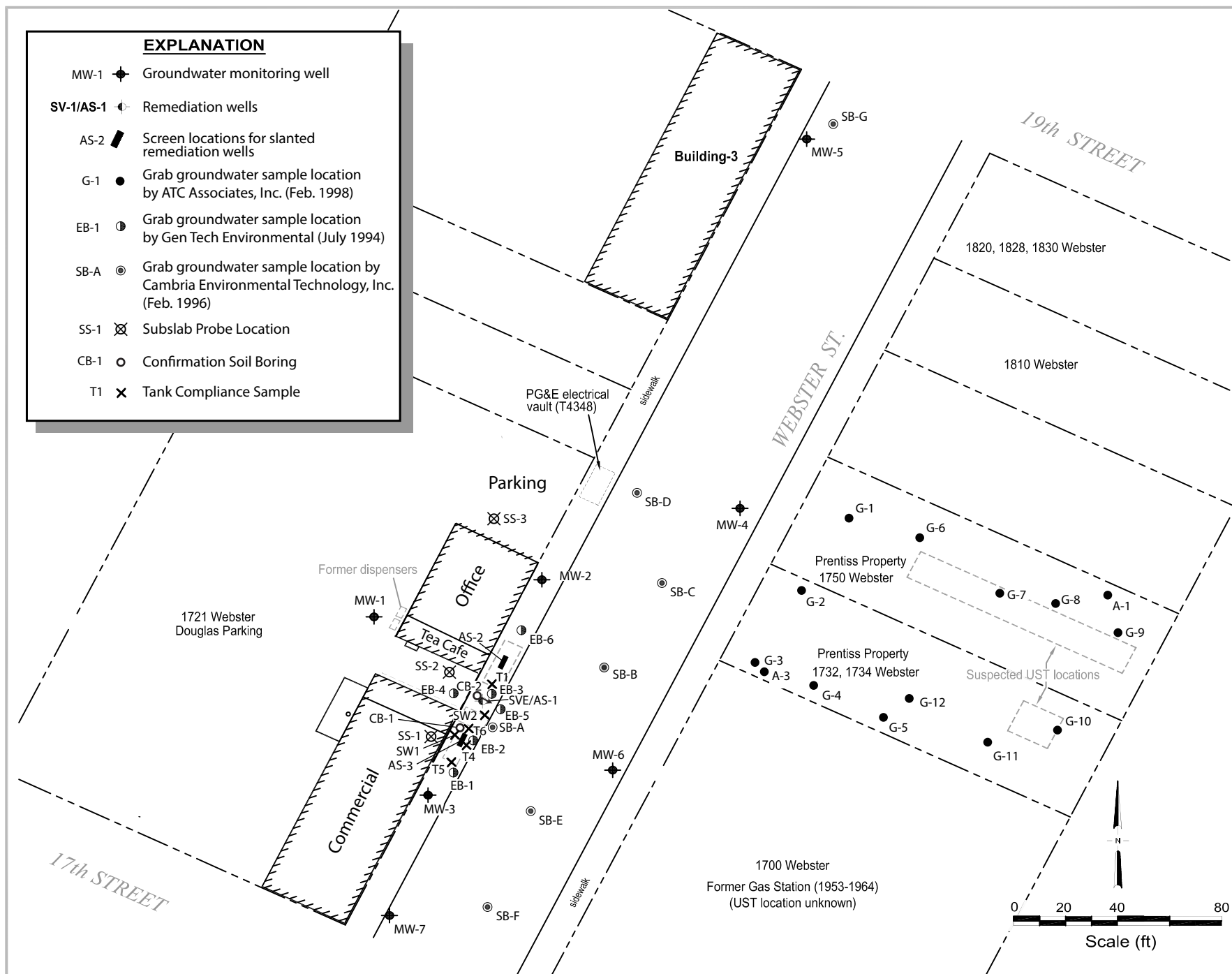
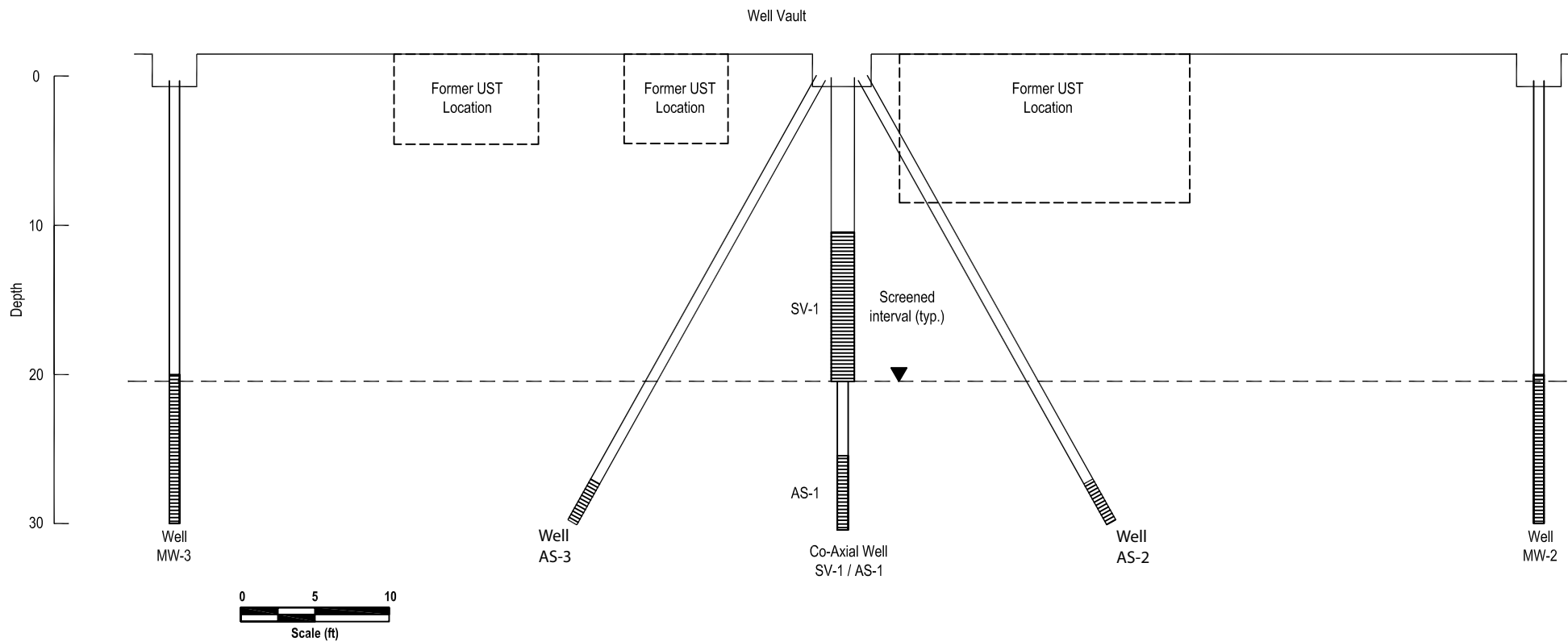


Figure 5 - TPHg and Benzene Trends in Key Remediation Wells



FIGURE



Figure

7

PANGEA

Table 1 - Groundwater Elevation and Analytical Data.

Douglas Parking Company, 1721 Webster Street, Oakland, California

Boring / Well ID TOC	Date	Depth to Water (ft)	Groundwater Elevation (ft amsl)	TPHg ←	Benzene	Toluene	Ethylbenzene (µg/L)	Xylenes	MTBE →
Monitoring Wells									
MW-1	12/2/1994	19.42	9.83	ND	ND	ND	ND	ND	-
29.25	3/6/1995	20.69	9.04	ND	ND	ND	ND	ND	-
29.73	7/11/1995	20.65	9.16	ND	ND	ND	ND	ND	-
29.81	5/10/1996	20.80	9.01	ND	ND	ND	ND	ND	-
	10/2/1996	21.35	8.46	-	-	-	-	-	-
	2/28/1997	20.57	9.24	-	-	-	-	-	-
	9/16/1997	21.50	8.31	-	-	-	-	-	-
	2/5/1998	20.91	8.90	-	-	-	-	-	-
	8/11/1998	20.50	9.31	-	-	-	-	-	-
	2/8/1999	21.42	8.39	-	-	-	-	-	-
	2/24/1999	22.99	6.82	-	-	-	-	-	-
	3/3/1999	20.84	8.97	-	-	-	-	-	-
	3/10/1999	20.89	8.92	-	-	-	-	-	-
	3/17/1999	20.84	8.97	-	-	-	-	-	-
	5/4/1999	20.80	9.01	-	-	-	-	-	-
	7/20/1999	21.25	8.56	-	-	-	-	-	-
	10/5/1999	21.37	8.44	-	-	-	-	-	-
	1/7/2000	21.65	8.16	-	-	-	-	-	-
	4/6/2000	21.05	8.76	<50	<0.5	<0.5	<0.5	<0.5	<5.0
	7/31/2000	21.13	8.68	-	-	-	-	-	-
	10/3/2000	21.69	8.12	-	-	-	-	-	-
	1/12/2001	22.00	7.81	-	-	-	-	-	-
	4/11/2001	22.16	7.65	-	-	-	-	-	-
	7/6/2001	22.57	7.24	-	-	-	-	-	-
	10/25/2001	22.71	7.10	-	-	-	-	-	-
	3/4/2002	22.53	7.28	-	-	-	-	-	-
	4/18/2002	22.81	7.00	-	-	-	-	-	-
	7/9/2002	22.95	6.86	-	-	-	-	-	-
	10/4/2002	23.13	6.68	-	-	-	-	-	-
	1/12/2003	22.05	7.76	-	-	-	-	-	-
	4/21/2003	21.17	8.64	-	-	-	-	-	-
32.75	7/21/2003	21.39	11.36	-	-	-	-	-	-
	10/2/2003	21.64	11.11	-	-	-	-	-	-
	1/15/2004	21.10	11.65	-	-	-	-	-	-
	4/5/2004	21.20	11.55	-	-	-	-	-	-
	8/9/2004	22.97	9.78	-	-	-	-	-	-
	10/7/2004	23.55	9.20	-	-	-	-	-	-
	2/7/2005	20.90	11.85	<50	<0.5	<0.5	<0.5	<0.5	<5.0
	4/5/2005	20.60	12.15	-	-	-	-	-	-
	7/6/2005	20.66	12.09	-	-	-	-	-	-
	10/10/2005	21.16	11.59	-	-	-	-	-	-
	1/26/2006	20.73	12.02	<50	<0.5	<0.5	<0.5	<0.5	<5.0
	4/10/2006	20.05	12.70	-	-	-	-	-	-
	7/6/2006	20.90	11.85	<50	<0.5	<0.5	<0.5	<0.5	<5.0
	10/26/2006	21.80	10.95	<50	<0.5	<0.5	<0.5	<0.5	<5.0
	1/19/2007	22.02	10.73	--	--	--	--	--	--
	4/17/2007	22.13	10.62	--	--	--	--	--	--
	7/6/2007	21.83	10.92	--	--	--	--	--	--
	10/15/2007	22.28	10.47	--	--	--	--	--	--
	1/17/2008	22.33	10.42	<50	<0.5	<0.5	<0.5	<0.5	<5.0
	4/9/2008	22.11	10.64	--	--	--	--	--	--
	7/17/2008	22.50	10.25	--	--	--	--	--	--
	10/27/2008	22.75	10.00	--	--	--	--	--	--

PANGEA

Table 1 - Groundwater Elevation and Analytical Data.

Douglas Parking Company, 1721 Webster Street, Oakland, California

Boring / Well ID TOC	Date	Depth to Water (ft)	Groundwater Elevation (ft amsl)	TPHg ←	Benzene	Toluene	Ethylbenzene (µg/L)	Xylenes	MTBE →
MW-1	1/9/2009	22.89	9.86	<50	<0.5	<0.5	<0.5	<0.5	<5.0
(cont'd)	4/27/2009	22.40	10.35	--	--	--	--	--	--
	7/9/2009	22.55	10.20	--	--	--	--	--	--
	2/3/2010	22.08	10.67	<50	<0.5	<0.5	<0.5	<0.5	<5.0
	7/13/2010	21.20	11.55	---	---	---	---	---	---
	1/17/2011			Well Inaccessible					
	7/12/2011	20.72	12.03	--	--	--	--	--	--
	1/11/2012	21.33	11.42	<50	<0.5	<0.5	<0.5	<0.5	<5.0
	7/25/2012	20.94	11.81	--	--	--	--	--	--
	1/25/2013	21.41	11.34	<50	<0.5	<0.5	<0.5	<0.5	<5.0
	7/29/2013	22.14	10.61	--	--	--	--	--	--
	1/28/2014	22.75	10.00	<50	<0.5	<0.5	<0.5	<0.5	<5.0
	7/24/2014	22.84	9.91	--	--	--	--	--	--
	1/22/2015	22.45	10.30	<50	<0.5	<0.5	<0.5	<0.5	<5.0
	7/20/2015	22.87	9.88	--	--	--	--	--	--
MW-2	12/2/1994	19.50	7.60	61,300	3,000	3,900	160	4,500	-
27.10	3/6/1995	18.49	8.61	98,000	8,400	16,000	2,000	2,600	-
27.40	7/11/1995	18.45	8.95	38,000	3,100	7,500	940	3,700	-
	5/10/1996	18.56	8.84	63,000	7,400	16,000	1,500	6,000	-
	10/2/1996	19.15	8.25	21,000	2,200	3,400	430	1,600	-
	2/28/1997	18.43	8.97	39,000	4,700	9,600	950	4,200	ND
	9/16/1997	19.26	8.14	29,000	3,300	5,800	690	2,900	<620
	2/5/1998	18.66	8.74	10,000	1,000	2,000	170	860	<330
	8/11/1998	18.41	8.99	12,000	1,200	2,300	260	1,400	300
	2/8/1999	19.84	7.56	5,500	740	1,200	150	780	60
	2/17/1999	18.94	8.46	-	-	-	-	-	-
	2/24/1999	20.76	6.64	-	-	-	-	-	-
	3/3/1999	18.55	8.85	-	-	-	-	-	-
	3/10/1999	20.74	6.66	-	-	-	-	-	-
	3/17/1999	18.57	8.83	-	-	-	-	-	-
	5/4/1999	18.55	8.85	90,000	9,200	21,000	1,600	10,000	560
	7/20/1999	18.98	8.42	28,000	2,100	3,700	900	4,200	<860
	10/5/1999	19.10	8.30	11,000	870	180	30	1,400	<110
	1/7/2000	19.41	7.99	15,000	1,300	2,100	440	1,800	<14
	4/6/2000	18.80	8.60	17,000	1,800	3,100	500	2,200	<50
	7/31/2000	18.87	8.53	17,000	1,500	2,700	430	2,100	<200
	10/3/2000	19.45	7.95	27,000	2,500	4,000	660	2,900	<50
	1/12/2001	19.80	7.60	25,000	2,700	4,100	670	3,000	<200
	4/11/2001	20.03	7.37	97,000	9,500	21,000	2,200	7,900	<200
	7/6/2001	20.19	7.21	3,500	500	150	11	420	<5.0
	10/25/2001	20.35	7.05	3,800	620	230	70	400	<50
	3/4/2002	20.37	7.03	46,000	7,300	12,000	870	3,200	<500
	4/18/2002	20.15	7.25	68,000	5,100	8,900	1,100	4,000	<1,000
	7/9/2002	21.09	6.31	1,000	200	8.9	0.67	82	<10
	10/4/2002	21.28	6.12	270	100	3.4	0.53	10	<5.0
	1/12/2003	20.59	6.81	67,000	7,600	13,000	1,400	5,600	<500
	4/21/2003	19.98	7.42	78,000	7,700	12,000	1,900	6,900	<500
30.40	7/21/2003	20.08	10.32	1,800	360	16	<5.0	190	<50
	10/2/2003	20.41	9.99	4,000	790	110	60	350	<50
	1/15/2004	19.93	10.47	8,100	6.1	23	44	530	<50
	4/5/2004	18.99	11.41	14,000	1,600	2,100	550	2,500	<500
	8/9/2004	19.79	10.61	1,200	210	16	14	100	<20
	10/7/2004	20.26	10.14	1,100	2.3	9.8	2.9	36	<5.0
	2/7/2005	18.80	11.60	45,000	4,400	4,800	1,400	5,800	<200

PANGEA

Table 1 - Groundwater Elevation and Analytical Data.

Douglas Parking Company, 1721 Webster Street, Oakland, California

Boring / Well ID TOC	Date	Depth to Water (ft)	Groundwater Elevation (ft amsl)	TPHg ←	Benzene	Toluene	Ethylbenzene (µg/L)	Xylenes	MTBE →
MW-2	4/5/2005	18.40	12.00	34,000	3,700	3,600	1,200	5,300	<500 (<5.0)
(cont'd)	7/6/2005	18.48	11.92	24,000	1,600	1,700	570	2,800	<500
	10/10/2005	19.00	11.40	25,000	1,700	2,100	710	3,200	<500
	1/26/2006	18.58	11.82	60,000	4,600	7,200	1,600	6,900	<1,000
	4/10/2006	17.84	12.56	56,000	4,900	7,500	1,200	7,400	<500
	7/6/2006	18.76	11.64	28,000	1,900	1,700	720	2,900	<500
	10/26/2006	19.60	10.80	43,000	2,800	2,500	1,700	7,600	<500
	1/19/2007	19.84	10.56	31,000	2,700	2,400	1,400	5,800	<150
	4/17/2007	19.90	10.50	37,000	3,200	2,900	1,600	6,400	<400
	7/6/2007	19.63	10.77	30,000	3,200	2,000	1,500	5,200	<250
	10/15/2007	20.11	10.29	20,000	1,200	990	650	2,300	<500
	1/17/2008	20.10	10.30	38,000	2,900	5,100	1,200	5,000	<210
	4/9/2008	20.12	10.28	51,000	3,000	6,400	1,700	6,500	<250
	7/17/2008	20.01	10.39	22,000	180	500	660	2,100	<250
	10/27/2008	20.61	9.79	26,000	570	2,100	670	3,400	<50
	1/9/2009	20.80	9.60	16,000	240	680	460	3,000	<100
	4/27/2009	20.17	10.23	16,000	130	660	570	3,600	<500
	7/9/2009	20.36	10.04	8,500	30	110	250	1,400	<100
	2/3/2010	19.84	10.56	22,000	47	140	500	3,000	<100
	7/13/2010	19.08	11.32	1,900	3.5	5.8	38	110	<5.0
	1/17/2011	19.02	11.38	17,000	23	100	330	2,200	<100
	7/12/2011	18.52	11.88	15,000	22	30	190	740	<50
	1/12/2011	19.18	11.22	20,000	17	47	250	2,100	<84
	7/25/2012	18.83	11.57	440	<0.5	2.2	1.0	39	<5.0
	1/25/2013	19.21	11.19	8,300	17	11	140	510	<50
	7/29/2013	19.94	10.46	8,000	13	13	200	100	<25
	1/28/2014	20.56	9.84	5,900	10	7.3	100	80	<50
	7/24/2014	20.61	9.79	2,100	1.5	3.1	21	37	<5.0
	1/22/2015	20.24	10.16	1,700	3.3	3.0	8.0	25	<10
	7/20/2015	20.66	9.74	770	0.57	0.69	9.2	10	<5.0
MW-3	12/2/1994	22.15	7.35	394,000	1,200	ND	1,800	4,000	-
29.50	3/6/1995	20.09	9.16	21,000	400	150	24	62	-
29.25	7/11/1995	19.99	9.57	12,000	ND	10	16	99	-
29.56	5/10/1996	20.24	9.32	8,600	ND	7.6	16	84	-
	10/2/1996	20.90	8.66	11,000	ND	7.4	19	92	-
	2/28/1997	20.12	9.44	6,000	ND	4.4	17	88	50
	9/16/1997	20.97	8.59	6,500	<0.5	0.69	1.2	6.7	<5.0
	2/5/1998	20.39	9.17	5,400	<0.5	6.3	15	86	<63
	8/11/1998	19.95	9.61	2,700	<0.5	3.5	3.2	12	<10
	2/8/1999	20.58	8.98	6,100	<0.5	8.1	18	80	<140
	2/17/1999	20.53	9.03	-	-	-	-	-	-
	2/24/1999	22.53	7.03	-	-	-	-	-	-
	3/3/1999	20.28	9.28	-	-	-	-	-	-
	3/10/1999	22.45	7.11	-	-	-	-	-	-
	3/17/1999	20.26	9.30	-	-	-	-	-	-
	5/4/1999	20.24	9.32	11,000	<2	<2	9.8	140	<10
	7/20/1999	20.68	8.88	11,000	<0.5	3.1	13	88	<80
	10/5/1999	20.81	8.75	31,000	62	<0.5	21	170	<90
	1/7/2000	21.09	8.47	13,000	<0.5	<2	21	140	<80
	4/6/2000	20.48	9.08	5,300	1.5	1.4	9.8	60	<30
	7/31/2000	20.62	8.94	7,100	3.5	1.0	12	66	<5.0
	10/3/2000	21.13	8.43	8,000	<0.5	3.3	11	70	<40
	1/12/2001	21.45	8.11	11,000	4.3	6.7	11	73	<70
	4/11/2001	21.69	7.87	10,000	<0.5	<0.5	11	65	<10

PANGEA

Table 1 - Groundwater Elevation and Analytical Data.

Douglas Parking Company, 1721 Webster Street, Oakland, California

Boring / Well ID TOC	Date	Depth to Water (ft)	Groundwater Elevation (ft amsl)	TPHg ←	Benzene	Toluene	Ethylbenzene (µg/L)	Xylenes	MTBE →
MW-3	7/6/2001	21.60	7.96	13,000	5.3	1.6	11	58	<5.0
(cont'd)	10/25/2001	21.70	7.86	11,000	<0.5	3.0	15	70	<10
	3/4/2002	21.65	7.91	1,900	1.3	0.8	<0.5	15	<5.0
	4/18/2002	21.77	7.79	1,500	1.0	0.97	1.3	5.8	<5
	7/9/2002	22.03	7.53	13,000	6.8	5.7	13	59	<90
	10/4/2002	22.15	7.41	8,400	<10	<10	<10	42	<100
	1/12/2003	21.13	8.43	9,000	9.5	5.1	8.5	46	<90
	4/21/2003	20.63	8.93	10,000	<5.0	<5.0	8.5	32	<50
32.56	7/21/2003	20.68	11.88	9,600	<2.5	<2.5	7.4	39	48 (<1.0)
	10/2/2003	20.99	11.57	12,000	<5.0	<5.0	10	40	<90
	1/15/2004	20.74	11.82	13,000	37	41	78	930	<50
	4/5/2004	20.59	11.97	4,500	<1.7	<1.7	<1.7	12	<17
	8/9/2004	22.18	10.38	2,100	<1.0	3.7	<1.0	8.1	<10
	10/7/2004	22.79	9.77	2,400	6.5	26	7.5	89	<15
	2/7/2005	20.35	12.21	6,800	2.2	5.6	2.0	12	<30
	4/5/2005	19.95	12.61	6,100	2.3	2.6	1.3	8.3	<45 (<0.5)
	7/6/2005	19.93	12.63	4,500	<1.0	1.5	1.0	8.3	<10
	10/10/2005	20.45	12.11	3,800	0.73	<0.5	0.98	5.7	<15
	1/26/2006	20.05	12.51	5,100	<0.5	1.1	<0.5	6.6	<15
	4/10/2006	19.39	13.17	1,900	0.55	1.6	0.51	4.1	<10
	7/6/2006	20.25	12.31	5,600	<1.0	2.3	<1.0	6.4	<20
	10/26/2006	21.07	11.49	8,000	2.5	1.0	2.3	12	<35
	1/19/2007	21.38	11.18	77,000	19	40	9.5	130	<300
	4/17/2007	21.45	11.11	7,400	2.7	6.6	1.1	12	<40
	7/6/2007	21.29	11.27	7,100	2.4	5.6	0.85	10	<30
	10/15/2007	21.62	10.94	10,000	<5.0	<5.0	<5.0	14	<50
	1/17/2008	21.68	10.88	6,400	1.8	<0.5	1.0	8.4	23
	4/9/2008	21.42	11.14	4,700	1.7	2.2	<0.5	3.8	<18
	7/17/2008	22.10	10.46	7,700	2.9	3.1	1.4	11	<60
	10/27/2008	22.13	10.43	9,700	<1.7	1.8	2.3	11	<17
	1/9/2009	22.27	10.29	9,800	1.7	2.0	3.0	14	<17
	4/27/2009	21.74	10.82	8,700	1.9	3.3	<1.7	11	<50
	7/9/2009	21.92	10.64	10,000	<2.5	4.1	2.6	11	<60
	2/3/2010	21.55	11.01	5,300	1.5	2.3	<0.5	2.7	<25
	7/13/2010	21.31	11.25	4,400	<2.5	9.0	<2.5	4.6	<25
	1/17/2011	20.75	11.81	4,100	1.2	1.8	<0.5	2.7	<20
	7/12/2011	20.14	12.42	4,500	2.4	2.8	<0.5	5.0	<25
	1/11/2012	20.80	11.76	3,000	1.1	1.6	<0.5	1.9	<15
	7/25/2012	20.44	12.12	5,400	<1.7	<1.7	<1.7	4.1	<17
	1/25/2013	20.84	11.72	4,900	<1.7	2.7	<1.7	3.5	<17
	7/29/2013	21.48	11.08	9,700	<2.5	<2.5	<2.5	<2.5	<25
	1/28/2014	22.08	10.48	12,000	2.8	2.8	<2.5	4.6	<25
	7/24/2014	22.15	10.41	6,700	2.2	<1.7	1.9	5.2	<35
	1/22/2015	21.76	10.80	8,900	<5.0	<5.0	<5.0	<5.0	<50
	7/20/2015	22.14	10.42	3,600	<1.7	<1.7	<1.7	3.5	<17
MW-4	5/10/1996	16.98	8.31	14,000	ND	1,200	720	3,100	-
25.29	10/2/1996	17.65	7.64	12,000	ND	650	580	2,200	-
	2/28/1997	16.80	8.49	13,000	ND	1,100	750	2,700	110
	9/17/1997	17.93	7.36	13,000	<2.5	820	750	2,900	<190
	2/5/1998	16.78	8.51	13,000	<1.0	690	690	2,900	<170
	8/11/1998	16.59	8.70	15,000	<5	360	520	1,900	280
	2/8/1999	17.10	8.19	9,800	<5	680	770	2,200	300
	2/24/1999	18.95	6.34	-	-	-	-	-	-
	3/3/1999	16.80	8.49	-	-	-	-	-	-

PANGEA

Table 1 - Groundwater Elevation and Analytical Data.

Douglas Parking Company, 1721 Webster Street, Oakland, California

Boring / Well ID TOC	Date	Depth to Water (ft)	Groundwater Elevation (ft amsl)	TPHg ←	Benzene	Toluene	Ethylbenzene (µg/L)	Xylenes	MTBE →
MW-4	3/10/1999	16.86	8.43	-	-	-	-	-	-
(cont'd)	3/17/1999	16.82	8.47	-	-	-	-	-	-
	5/4/1999	16.86	8.43	11,000	46	600	620	1,900	<100
	7/20/1999	17.30	7.99	13,000	<0.5	470	7.0	2,000	<150
	10/5/1999	17.43	7.86	18,000	4.4	720	800	2,100	<120
	1/7/2000	17.78	7.51	18,000	<2	930	990	2,700	<30
	4/6/2000	17.17	8.12	8,000	31	390	530	1,300	<10
	7/31/2000	17.21	8.08	6,200	13	170	460	850	<10
	10/3/2000	18.00	7.29	14,000	42	820	730	2,000	<50
	1/12/2001	18.20	7.09	<50	<0.5	<0.5	<0.5	<0.5	<5.0
	4/11/2001	18.31	6.98	<50	<0.5	<0.5	<0.5	<0.5	<5.0
	7/6/2001	18.35	6.94	470	2.3	1.6	0.81	43	<5.0
	10/25/2001	18.47	6.82	110	0.70	<0.5	<0.5	3.3	<5.0
	3/4/2002	18.43	6.86	<50	<0.5	<0.5	<0.5	<0.5	<5.0
	4/18/2002	18.61	6.68	<50	<0.5	<0.5	<0.5	<0.5	<5.0
	7/9/2002	19.50	5.79	<50	<0.5	<0.5	<0.5	<0.5	<5.0
	10/4/2002	19.83	5.46	310	2.0	2.9	13	16	<0.5
	1/12/2003	19.07	6.22	<50	<0.5	<0.5	<0.5	<0.5	<5.0
	4/21/2003	18.71	6.58	<50	<0.5	<0.5	<0.5	<0.5	<5.0
28.29	7/21/2003	18.81	9.48	<50	<0.5	<0.5	<0.5	<0.5	<5.0
	10/2/2003	19.02	9.27	59	0.78	<0.5	1.1	0.91	<5.0
	1/15/2004	18.68	9.61	<50	<0.5	<0.5	<0.5	<0.5	<5.0
	4/5/2004	17.41	10.88	6,200	29	250	450	730	<100
	8/9/2004	19.07	9.22	<50	<0.5	<0.5	<0.5	<0.5	<5.0
	10/7/2004	19.65	8.64	<50	<0.5	<0.5	<0.5	<0.5	<5.0
	2/7/2005	17.21	11.08	8,700	48	340	550	720	<100
	4/5/2005	16.78	11.51	6,900	27	290	520	660	<170 (<0.5)
	7/6/2005	16.98	11.31	5,600	<5.0	130	470	480	<50
	10/10/2005	17.59	10.70	6,300	23	78	530	430	<50
	1/26/2006	17.08	11.21	5,600	41	68	400	290	<120
	4/10/2006	16.27	12.02	2,900	39	32	200	140	<60
	7/6/2006	17.20	11.09	5,400	65	59	340	150	<120
	10/26/2006	18.06	10.23	7,200	72	46	460	200	<150
	1/19/2007	18.29	10.00	7,100	140	35	520	150	<200
	4/17/2007	18.30	9.99	4,900	90	32	290	89	<110
	7/6/2007	18.00	10.29	4,600	91	30	210	55	<90
	10/15/2007	18.52	9.77	8,600	200	62	480	110	<210
	1/17/2008	18.46	9.83	820	15	3.7	25	9.3	<10
	4/9/2008	18.23	10.06	3,600	55	20	160	64	<60
	7/17/2008	18.72	9.57	6,500	210	47	510	180	<180
	10/27/2008	19.07	9.22	7,700	200	28	450	87	<150
	1/9/2009	19.12	9.17	4,400	180	34	180	93	<150
	4/27/2009	18.52	9.77	2,500	110	24	190	69	<150
	7/9/2009	18.78	9.51	5,600	150	34	270	83	<250
	2/3/2010	18.24	10.05	2,900	38	20	69	54	<50
	7/13/2010	17.59	10.70	1,100	20	7.6	43	26	<60
	1/17/2011	17.42	10.87	2,900	16	43	60	99	<15
	7/12/2011	17.01	11.28	<50	<0.5	0.56	0.52	0.93	<5.0
	1/11/2012	17.68	10.61	4,100	52	52	49	130	<90
	7/25/2012	17.26	11.03	100	1.2	<0.5	<0.5	<0.5	<5.0
	1/25/2013	17.58	10.71	3,500	33	20	23	65	<35
	7/29/2013	18.34	9.95	97	4.7	<0.5	<0.5	0.70	<10

Douglas Parking Company, 1721 Webster Street, Oakland, California

Page 6 of 10

PANGEA

Table 1 - Groundwater Elevation and Analytical Data.

Douglas Parking Company, 1721 Webster Street, Oakland, California

Boring / Well ID TOC	Date	Depth to Water (ft)	Groundwater Elevation (ft amsl)	TPHg ←	Benzene	Toluene	Ethylbenzene (µg/L)	Xylenes	MTBE →
MW-5 (cont'd)	1/9/2009	16.75	8.24	<50	<0.5	<0.5	<0.5	<0.5	<5.0
	4/27/2009	16.21	8.78	--	--	--	--	--	--
	7/9/2009	16.48	8.51	--	--	--	--	--	--
	2/3/2010	15.77	9.22	<50	<0.5	<0.5	<0.5	<0.5	<5.0
	7/13/2010	15.34	9.65	---	---	---	---	---	---
	1/17/2011	14.93	10.06	<50	<0.5	<0.5	<0.5	<0.5	<5.0
	7/12/2011	14.81	10.18	--	--	--	--	--	--
	1/11/2012	15.44	9.55	<50	<0.5	<0.5	<0.5	<0.5	<5.0
	7/25/2012	14.79	10.20	--	--	--	--	--	--
	1/25/2013	15.21	9.78	<50	<0.5	<0.5	<0.5	<0.5	<5.0
	7/29/2013	16.03	8.96	--	--	--	--	--	--
	1/28/2014	16.65	8.34	<50	<0.5	<0.5	<0.5	<0.5	<5.0
	7/24/2014	16.75	8.24	--	--	--	--	--	--
	1/22/2015	16.25	8.74	<50	<0.5	<0.5	<0.5	<0.5	<5.0
	7/20/2015	16.82	8.17	--	--	--	--	--	--
MW-6 30.99	6/30/2003	19.60	11.39	68,000	950	6,000	2,400	10,000	<1,000
	7/21/2003	19.67	11.32	120,000	170	1,400	1,100	10,000	<1,000
	10/2/2003	19.97	11.02	16,000	7.6	200	38	1,800	<100
	1/15/2004	19.55	11.44	14,000	48	51	94	1,100	<50
	4/5/2004	19.17	11.82	24,000	180	900	430	1,800	<500
	8/9/2004	20.98	10.01	5,300	6.4	25	5.3	69	<17 (<0.5)
	10/7/2004	21.52	9.47	5,600	11	58	18	210	<50 (<0.5)
	2/7/2005	19.00	11.99	31,000	120	620	310	1,200	<500
	4/5/2005	18.60	12.39	21,000	170	1,100	350	1,300	<500 (<5.0)
	7/6/2005	18.56	12.43	26,000	130	920	320	1,200	<500
	10/10/2005	19.99	11.00	19,000	140	840	250	980	<500
	1/26/2006	18.70	12.29	10,000	140	1,100	270	1,200	<170
	4/10/2006	18.04	12.95	13,000	140	1,000	280	1,000	<250
	7/6/2006	18.80	12.19	17,000	150	1,000	290	1,000	<250
	10/26/2006	19.62	11.37	23,000	230	660	470	1,500	<500
	1/19/2007	19.92	11.07	18,000	190	620	350	1,100	<150
	4/17/2007	19.97	11.02	23,000	380	1,400	590	2,000	<450
	7/6/2007	19.81	11.18	28,000	600	3,000	900	2,700	<500
	10/15/2007	20.15	10.84	25,000	290	680	410	1,100	<250
	10/15/2007	20.15	10.84	25,000	290	680	410	1,100	<250
	1/17/2007	20.22	10.77	16,000	200	130	130	460	<150
	4/9/2008	19.86	11.13	18,000	320	870	480	1,500	<250
	7/17/2008	20.36	10.63	18,000	320	510	420	1,200	<500
	10/27/2008	20.69	10.30	31,000	320	320	410	990	<350
	1/9/2009	20.83	10.16	22,000	340	390	560	1,400	<250
	4/27/2009	20.27	10.72	13,000	110	97	380	1,100	<350
	7/9/2009	20.43	10.56	18,000	250	520	470	1,300	<450
	2/3/2010	20.14	10.85	6,200	82	180	190	550	<150
	7/13/2010	19.29	11.70	12,000	260	420	480	1,600	<450
	1/17/2011	19.31	11.68	4,900	70	52	210	500	<50
	7/12/2011	18.73	12.26	1,400	20	8.5	64	130	<30
	1/11/2012	19.39	11.60	6,000	100	38	310	700	<210
	7/25/2012	19.02	11.97	2,800	31	13	140	240	<75
	1/25/2013	19.35	11.64	5,400	86	34	310	620	<100
	7/29/2013	19.97	11.02	82	1.2	<0.5	<0.5	<0.5	<5.0
	1/28/2014	20.60	10.39	2,600	36	11	52	53	<50
	7/24/2014	20.70	10.29	9,600	160	53	410	590	<70
	1/22/2015	20.31	10.68	7,600	25	13	53	86	<50
	7/20/2015	20.68	10.31	12,000	160	73	540	650	<450

PANGEA

Table 1 - Groundwater Elevation and Analytical Data.

Douglas Parking Company, 1721 Webster Street, Oakland, California

Boring / Well ID TOC	Date	Depth to Water (ft)	Groundwater Elevation (ft amsl)	TPHg ←	Benzene	Toluene	Ethylbenzene (µg/L)	Xylenes	MTBE →
MW-7 33.11	6/30/2003	21.40	11.71	170	<0.5	2.1	2.0	8.7	<5.0
	7/21/2003	21.44	11.67	<50	<0.5	<0.5	<0.5	<0.5	<5.0
	10/2/2003	21.73	11.38	<50	<0.5	<0.5	<0.5	<0.5	<5.0
	1/15/2004	21.57	11.54	<50	<0.5	<0.5	<0.5	<0.5	<5.0
	4/5/2004	20.84	12.27	<50	<0.5	<0.5	<0.5	<0.5	<5.0
	8/9/2004	22.68	10.43	<50	<0.5	<0.5	<0.5	<0.5	<5.0
	10/7/2004	23.27	9.84	<50	<0.5	<0.5	<0.5	<0.5	<5.0
	2/7/2005	20.60	12.51	<50	<0.5	<0.5	<0.5	<0.5	<5.0
	4/5/2005	20.22	12.89	<50	<0.5	0.75	<0.5	<0.5	<5.0 (<0.5)
	7/6/2005	20.25	12.86	<50	<0.5	<0.5	<0.5	<0.5	<5.0
	10/10/2005	20.70	12.41	<50	<0.5	<0.5	<0.5	<0.5	<5.0
	1/26/2006	20.32	12.79	<50	<0.5	<0.5	<0.5	<0.5	<5.0
	4/10/2006	19.62	13.49	<50	<0.5	<0.5	<0.5	<0.5	<5.0
	7/6/2006	20.47	12.64	<50	<0.5	<0.5	<0.5	<0.5	<5.0
	10/26/2006	21.30	11.81	<50	<0.5	<0.5	<0.5	<0.5	<5.0
	1/19/2007	21.62	11.49	<50	<0.5	<0.5	<0.5	<0.5	<5.0
	4/17/2007		11.49	<50	<0.5	<0.5	<0.5	<0.5	<5.0
	7/6/2007	21.59	11.52	<50	<0.5	<0.5	<0.5	<0.5	<5.0
	10/15/2007	21.85	11.26	<50	<0.5	<0.5	<0.5	<0.5	<5.0
	1/17/2007	21.90	11.21	<50	<0.5	<0.5	<0.5	<0.5	<5.0
	4/9/2008	21.61	11.50	<50	<0.5	<0.5	<0.5	<0.5	<5.0
	7/17/2008	22.09	11.02	<50	<0.5	<0.5	<0.5	<0.5	<5.0
	10/27/2008	22.39	10.72	<50	<0.5	<0.5	<0.5	<0.5	<5.0
	1/9/2009	22.52	10.59	<50	<0.5	<0.5	<0.5	<0.5	<5.0
	4/27/2009	21.98	11.13	--	--	--	--	--	--
	7/9/2009	22.18	10.93	--	--	--	--	--	--
	2/3/2010	21.87	11.24	<50	<0.5	<0.5	<0.5	<0.5	<5.0
	7/13/2010	21.01	12.10	---	---	---	---	---	---
	1/17/2011	21.07	12.04	<50	<0.5	<0.5	<0.5	<0.5	<5.0
	7/12/2011	20.72	12.39	<50	<0.5	<0.5	<0.5	<0.5	<5.0
	1/11/2012	21.13	11.98	<50	<0.5	<0.5	<0.5	<0.5	<5.0
	7/25/2012	20.75	12.36	--	--	--	--	--	--
	1/25/2013	21.10	12.01	<50	<0.5	<0.5	<0.5	<0.5	<5.0
	7/29/2013	21.70	11.41	--	--	--	--	--	--
	1/28/2014	22.34	10.77	<50	<0.5	<0.5	<0.5	<0.5	<5.0
	7/24/2014	22.41	10.70	--	--	--	--	--	--
	1/22/2015	21.99	11.12	<50	<0.5	<0.5	<0.5	<0.5	<5.0
	7/20/2015	--	--	--well paved over--					
AS-1	7/6/2006	19.53	--	18,000	2,700	570	700	1,900	<500
	10/26/2006	20.33	--	15,000	1,900	340	360	1,400	<250
	1/19/2007	20.64	--	5,700	1,100	110	88	630	<50
	1/19/2007	20.64	--	5,700	1,100	110	88	630	<50
	4/17/2007	20.71	--	--	--	--	--	--	--
	7/16/2007	--	--	--	--	--	--	--	--
	10/15/2007	--	--	--	--	--	--	--	--
	1/17/2008	--	--	--	--	--	--	--	--
	4/9/2008	--	--	--	--	--	--	--	--
AS-2	1/25/2013	--	--	70	10	<0.5	<0.5	<0.5	<5.0
	7/6/2006	22.26	--	2,100	6.1	<0.5	33	200	<20
	10/26/2006	23.25	--	280	1.1	<0.5	<0.5	6.0	<15
	1/19/2007	23.61	--	2,100	2.3	<0.5	96	310	<35
	4/17/2007	23.70	--	--	--	--	--	--	--

PANGEA

Table 1 - Groundwater Elevation and Analytical Data.

Douglas Parking Company, 1721 Webster Street, Oakland, California

Boring / Well ID TOC	Date	Depth to Water (ft)	Groundwater Elevation (ft amsl)	TPHg ←	Benzene	Toluene	Ethylbenzene (µg/L)	Xylenes	MTBE →
AS-2 (cont'd)	7/16/2007	--	--	--	--	--	--	--	--
	10/15/2007	--	--	--	--	--	--	--	--
	1/17/2008	--	--	--	--	--	--	--	--
	4/9/2008	--	--	--	--	--	--	--	--
	1/25/2013	22.02	--	<50	<0.5	<0.5	<0.5	<0.5	<5.0
AS-3	7/6/2006	21.77	--	<50	<0.5	<0.5	<0.5	<0.5	<5.0
	10/26/2006	22.66	--	<50	<0.5	<0.5	<0.5	<0.5	<5.0
	1/19/2007	22.97	--	<50	<0.5	<0.5	<0.5	<0.5	<5.0
	4/17/2007	23.06	--	--	--	--	--	--	--
	7/16/2007	--	--	--	--	--	--	--	--
	10/15/2007	--	--	--	--	--	--	--	--
	1/17/2008	--	--	--	--	--	--	--	--
	4/9/2008	--	--	--	--	--	--	--	--
	1/25/2013	22.60	--	<50	<0.5	<0.5	0.55	<0.5	<5.0
Trip Blank	01/12/01	-	-	<50	<0.5	<0.5	<0.5	<0.5	<5.0
	4/11/2001	-	-	<50	<0.5	<0.5	<0.5	<0.5	<5.0
	7/6/2001	-	-	<50	<0.5	<0.5	<0.5	<0.5	<5.0
	3/4/2002	-	-	<50	<0.5	<0.5	<0.5	<0.5	<5.0
	10/2/2003	-	-	<50	<0.5	<0.5	<0.5	<0.5	<5.0
	10/15/2007	--	--	--	--	--	--	--	--
Grab Groundwater									
SB-A	2/22/1996	--	--	16,000	38	16	180	620	--
SB-B	2/22/1996	--	--	20,000	100	29	320	590	--
SB-C	2/22/1996	--	--	1,200	130	100	68	230	--
SB-D	2/22/1996	--	--	7,400	550	110	160	89	--
SB-E	2/23/1996	--	--	16,000	31	160	390	1,400	--
SB-F	2/23/1996	--	--	<50	<0.5	1.4	<0.5	2.3	--
SB-G	2/23/1996	--	--	5,200	1.3	<0.5	0.7	<0.5	--
EB-1GWS	7/8/1994	--	--	62,000	<0.5	26	850.0	8,900	--
EB-2GWS	7/8/1994	--	--	160,000	5,300	20,000	2,100	17,000	--
EB-3GWS	7/8/1994	--	--	87,000	1,400	21,000	1,700	19,000	--
EB-4GWS	7/8/1994	--	--	350,000	290	1,300	3,200	31,000	--
EB-5GWS	7/8/1994	--	--	120,000	2,100.0	13,000	1,300.0	16,000	--
EB-6GWS	7/8/1994	--	--	230,000	10,000	34,000	2,300	16,000	--

PANGEA

Table 1 - Groundwater Elevation and Analytical Data.

Douglas Parking Company, 1721 Webster Street, Oakland, California

Boring / Well ID TOC	Date	Depth to Water (ft)	Groundwater Elevation (ft amsl)	TPHg	Benzene	Toluene	Ethylbenzene (µg/L)	Xylenes	MTBE
				<					>

Notes and Abbreviations:

TOC = Top of casing elevations in feet above mean sea level.

ft amsl = Measured in feet above mean sea level

µg/L = Micrograms per liter.

TPHg = Total petroleum hydrocarbons as gasoline by modified EPA Method 8015C.

BTEX = Benzene, toluene, ethylbenzene, and xylenes by EPA Method 8021B.

MTBE = Methyl tertiary butyl ether by EPA Method 8021B, and by EPA Method 8260 in parenthesis.

<0.5 = Concentration not detected above specific laboratory reporting limit.

-- = Not analyzed, not sampled, or not applicable.

ND = Not detected.

Data prior to 7/11/95 from Gen Tech and Piers Environmental Quarterly Groundwater Monitoring Reports dated December 2, 1994 and March 6, 1995, respectively.

On July 31, 2003, Virgil Chavez Land Surveying of Vallejo, California surveyed monitoring wells using a benchmark in the top of the curb near the SW return of the NW corner of 34th and Broadway.

Pangea

Table 2. Subslab Gas Analytical Data - Douglas Parking, 1721 Webster Street, Oakland, California

Boring/ Sample ID	Date Sampled	Sample Depth (ft - ft bgs)	Benzene	Toluene	Ethylbenzene	Xylenes	TPH Gasoline	MTBE	Naphthalene	Isopropanol	Helium	Oxygen	Notes
			ug/m ³								%	%	
Residential ESL for shallow soil gas:			42	160,000	490	52,000	300,000	4,700	36	--	--	--	For SG/SS samples
Commercial ESL for shallow soil gas:			420	1,300,000	4,900	440,000	2,500,000	47,000	360	--	--	--	For SG/SS samples
No Bio-Attenuation Zone, Residential (LTCP)			85	--	1,100	--	--	--	93	--	--	--	
No Bio-Attenuation Zone, Commercial (LTCP)			280	--	3,600	--	--	--	310	--	--	--	
With Bio-Attenuation Zone, Residential (LTCP)			85,000	--	1,100,000	--	--	--	93,000	--	--	--	
With Bio-Attenuation Zone, Commercial (LTCP)			280,000	--	3,600,000	--	--	--	310,000	--	--	--	

Subslab Gas Samples

SS-1	11/14/2013	0.5 - 0.7	<1.6	<1.9	<2.2	<6.6	2,300	<1.8	<5.3	--	0.13	17	For other VOC detections see the lab report.
	6/23/2015	0.5 - 0.7	--floor refinished, probe covered--										
SS-2	11/13/2013	0.5 - 0.7	58	2.7	<2.2	<6.6	2,000	<1.8	<5.3	--	0.48	16	For other VOC detections see the lab report.
	6/23/2015	0.5 - 0.7	<1.6	3.7	2.3	14	<720	<1.8	<5.3	<50	--	--	For other VOC detections see the lab report.
SS-3	11/13/2013	0.8 - 1.0	71	2.6	<2.2	<6.6	1,400	<1.8	<5.3	--	0.13	17	For other VOC detections see the lab report.
	6/23/2015	0.8 - 1.0	<1.6	3.3	<2.2	13	1,100	<1.8	<5.3	<50	--	--	For other VOC detections see the lab report.

Abbreviations:

SG-1 = Soil Gas Sample

SS-1 = Subslab Sample

ug/m³ = Micrograms per cubic meter of air results calculated by laboratory from parts per billion results using normal temperature and pressure (NPT).

ft - ft bgs = Depth interval below ground surface (bgs) in feet.

% = Percent of total sample volume.

Volatile organic compounds (VOCs) by EPA Method TO-15 (partial list), uses GC/MS scan.

Oxygen by Modified ASTM Method D-1946, uses GC/TCD scan.

< n = Chemical not present at a concentration in excess of detection limit shown.

MRL = Method reporting limit. Laboratory reporting limit based on parts per billion on volume to volume basis (ppbv/v) and converted to ug/m³.

ESL = Environmental Screening Level for Shallow Soil Gas with Residential and Commercial/Industrial Land Use, for samples less than five feet below a building foundation or ground surface, established by the SFBRWQCB, Interim Final - November 2007, and amended in December 2013 (Table E-2).

ESL established by the SFBRWQCB, Interim Final - November 2007, and amended in December 2013.

LTCP = Low Threat Closure Policy

Bold = Concentrations above Lowest ESLs for Commercial Land Use for shallow soil gas (SG & SS samples).

Mr. Lee Douglas
Douglas Parking Company
1721 Webster Street
Oakland, California 94612

Ms. Barbara Jakub
Alameda County Environmental Health
Department of Environmental Health
1131 Harbor Bay Parkway, 2nd Floor
Alameda, CA 94502-6577

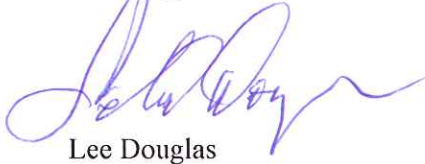
Re: Douglas Parking Company
1721 Webster Street
Oakland, California
ACEH File No. 129

Dear Ms. Jakub:

I, Mr. Lee Douglas, have retained Pangea Environmental Services, Inc. (Pangea) as the environmental consultant for the project referenced above. Pangea is submitting the attached report on my behalf.

I declare, under penalty of perjury, that the information and/or recommendations contained in the attached report are true and correct to the best of my knowledge.

Sincerely,



Lee Douglas



June 21, 2016

VIA ALAMEDA COUNTY FTP SITE

Ms. Karel Detterman
Alameda County Environmental Health
1131 Harbor Bay Parkway, 2nd Floor
Alameda, California 94502

Re: **Data Gap Workplan**
Douglas Parking Company
1721 Webster Street
Oakland, California
ACEH File No. 129

Dear Ms. Detterman:

On behalf of Douglas Parking Company, Pangea Environmental Services, Inc. (Pangea) has prepared this *Data Gap Workplan* (Workplan). This Workplan was requested by an Alameda County Environmental Health (ACEH) email dated April 20, 2016. The April 20, 2016 ACEH email requires a sensitive receptor survey, a groundwater monitoring event from existing site wells, and a workplan for subslab gas sampling. The letter also requires identification of any remaining data gaps and proposed steps to investigate the identified data gaps. The goal for implementation of this Workplan is to facilitate regulatory case closure in the very near future.

If you have any questions or comments, please call me at (510) 435-8664.

Sincerely,
Pangea Environmental Services, Inc.

A handwritten signature in blue ink, appearing to read "Bob Clark-Riddell".

Bob Clark-Riddell, P.E.
Principal Engineer

Attachment: *Data Gap Workplan*

cc: Mr. Lee Douglas, Douglas Parking Company, 1721 Webster Street, Oakland, California 94612
SWRCB Geotracker Database (electronic copy)

PANGEA Environmental Services, Inc.

1710 Franklin Street, Suite 200, Oakland, CA 94612 Telephone 510.836.3700 Facsimile 510.836.3709 www.pangeaenv.com



DATA GAP WORKPLAN

**Douglas Parking Company
1721 Webster Street
Oakland, California
ACEH File No. 129**

June 21, 2016

Prepared for:


Mr. Lee Douglas
1721 Webster Street
Oakland, California 94612


Prepared by:

Pangea Environmental Services, Inc.
1710 Franklin Street, Suite 200
Oakland, California 94612



Written by:


Elizabeth Avery
Project Geologist


Bob Clark-Riddell, P.E.
Principal Engineer

PANGEA Environmental Services, Inc.

1710 Franklin Street, Suite 200, Oakland, CA 94612 Telephone 510.836.3700 Facsimile 510.836.3709 www.pangeaenv.com

INTRODUCTION

On behalf of Douglas Parking Company, Pangea Environmental Services, Inc. (Pangea) has prepared this *Data Gap Workplan* (Workplan). This Workplan was requested by an Alameda County Environmental Health (ACEH) email dated April 20, 2016 (Appendix A). The April 20, 2016 ACEH email requires a sensitive receptor survey, a groundwater monitoring event from existing site wells, and a workplan for subslab gas sampling. The letter also requires identification of any remaining data gaps and proposed steps to investigate the identified data gaps. The Workplan was requested following the March 16, 2016 meeting with Karel Detterman and Mark Detterman of ACEH. The meeting purpose was to review site conditions with respect to Low Threat Closure Policy (LTCP) criteria adopted by the State Water Resources Control Board (SWRCB) and develop a path to closure. The goal for implementation of this Workplan is to facilitate regulatory case closure in the very near future.

SITE BACKGROUND

Site Description

The site is currently being utilized as a parking garage, and is located between 17th and 19th Streets in downtown Oakland, California, approximately four miles east of San Francisco Bay and one quarter mile west of Lake Merritt (Figure 1). The site is relatively flat with an elevation of approximately 30 feet (ft) above mean sea level (msl).

Several former underground storage tank (UST) sites are located close to the site, including Prentiss Properties to the northeast at 1750 Webster Street, a former gas station to the east at 1700 Webster, and a former Chevron service station which is located approximately 400 feet to the southwest on the corner of 17th Street and Harrison Street.

On August 3 and 6, 1992, Parker Environmental Services removed one 1,000-gallon and two 500-gallon gasoline underground storage tanks (USTs) from the site. Up to 1,500 milligrams per kilogram (mg/kg) total petroleum hydrocarbons as gasoline (TPHg) and up to 12 mg/kg benzene were detected in the soil samples collected from the UST excavation.

Several investigations have been completed at the site. On July 8 and September 8, 1994, Gen Tech/Piers Environmental, Inc. (Gen Tech) of San Jose, California drilled six exploratory borings and installed three groundwater monitoring wells (MW-1 through MW-3). In February and May 1996, Cambria Environmental Technology (Cambria) of Emeryville, California advanced seven geoprobe soil borings and installed two groundwater monitoring wells (MW-4 and MW-5). On August 8, 2000, *Conduit Study and File Review Report*

was submitted by Cambria Environmental Technology. The report provided significant information about offsite hydrocarbon impact and offsite sources, and concluded that there were no identified conduits for contaminant migration in groundwater. On June 27, 2003 Cambria installed two additional offsite monitoring wells (MW-6 and MW-7) to facilitate additional plume delineation.

Limited site remediation has been conducted at the site. In January 1998, Cambria installed ORC socks in well MW-2 to enhance the natural attenuation of dissolved-phase hydrocarbons. Dissolved oxygen (DO) concentrations temporarily increased in well MW-2 following the ORC sock installation. In February and March 1999, a total of 120 gallons of 7.5% hydrogen peroxide solution was added into monitoring wells MW-2 and MW-3 to oxidize hydrocarbons and also increase DO levels to enhance biodegradation of dissolved-phase hydrocarbons. The hydrogen peroxide *temporarily* increased groundwater DO levels, but hydrocarbon concentrations remained at elevated levels.

On March 4, 2003, Cambria installed a co-axial air sparging/soil vapor extraction well (SV-1/AS-1) and two angled air sparging wells (AS-2 and AS-3) to approximately 30 ft below grade surface (bgs). The wells were installed to facilitate feasibility testing and future site remediation. Site remediation via soil vapor extraction and air sparging began in October 2007. To improve system performance and further evaluate site conditions, Pangea submitted an *Investigation and Remediation Workplan* dated March 5, 2009, which proposed additional investigation, remediation system expansion, and evaluation of groundwater geochemistry.

On November 19, 2010, ACEH issued a letter requesting a cross section, additional information regarding a potential offsite source and a preferential pathway survey. In December 2010, Pangea informed the ACEH that significant information about the offsite hydrocarbon impact was presented in the August 8, 2000 *Conduit Study and File Review Report* prepared by Cambria. In December 2010, the UST Cleanup Fund prepared a 5 Year Review that recommended a site conceptual model (SCM), risk assessment, and sensitive receptor survey to help facilitate selection of an enhanced remediation technique. In a letter dated June 17, 2011, ACEH requested a site conceptual model with a preferential pathway evaluation. Pangea submitted a *Sensitive Receptor Survey, Conduit Study and Site Conceptual Model* (SCM) dated March 26, 2012. In a letter dated December 21, 2012, ACEH requested a workplan for vapor intrusion evaluation and investigation of potential secondary source near well MW-2. Pangea submitted the requested *Workplan for Additional Assessment and Soil Gas Sampling* on April 4, 2013. Following a meeting with ACEH on May 28, 2013, Pangea submitted a *Revised Data Gap Workplan* dated July 25, 2013.

Following approval of the workplan, Pangea installed two confirmation soil borings (CB-1 and CB-2) near the former UST excavation areas and three soil gas probes (SS-1 through SS-3). Pangea detailed the findings of this data gap investigation in the *Data Gap Site Assessment Report* dated January 22, 2014. Included in the report was an updated SCM in tabular format.

Consistent with the RWQCB letter dated September 13, 2013, Pangea coordinated warm season subsurface gas sampling from two soil gas probe locations (SS-2 and SS-3) on June 23, 2015. Pangea attempted to sample subsurface probe SS-1 this event, but the probe was covered by recently installed new flooring. This effort is reported in the *Groundwater Monitoring Report – Second Half 2015* dated October 16, 2015. At client request, on August 20 and 21 and December 7, 2015, Pangea removed the SVE/AS equipment and enclosure that occupied valuable space at the facility.

SENSITIVE RECEPTOR SURVEY

As requested by ACEH, Pangea conducted a sensitive receptor survey to help identify potential data gaps with existing assessment data. The survey was conducted to identify beneficial resources and other sensitive receptors including basements, surface water bodies, natural resources, schools, hospitals, day care centers, and elder care facilities. This survey updates the sensitive receptor survey presented in the *Sensitive Receptor Survey, Conduit Study and Site Conceptual Model* dated March 26, 2012. That survey included a search for all domestic or municipal wells within a ¼ mile radius of the site and identification of the nearest surface water bodies and land usage near the site.

Basement Survey

Commercial properties dominate both sides of Webster Street and most of the surrounding areas. Residential properties are present above the commercial properties near the site, but are predominantly located northeast to southeast of the site, adjacent to Lake Merritt.

In June 2016, Pangea surveyed surrounding businesses for subgrade structures. ACEH expressed concern that VOCs from the residual groundwater plume could pose a potential vapor intrusion risk if basements were present. No basements are located in nearby buildings downgradient (north-northwest) of the site, as shown on Figures 2 and 3.

Well Survey

Based on a review of well information provided by the Department of Water Resources (DWR) and Alameda County Public Works Agency (ACPWA), Pangea identified several permitted wells within approximately a ¼-mile radius of the site. Permitted domestic well information provided by the DWR and ACPWA is considered confidential and is not disclosed herein.

The closest identified well in the downgradient direction is a groundwater *monitoring* well approximately 100 ft away (Location 1 on Figure 4). Geotracker shows a closed case in 1996 in this area associated Toothman Development. The next closest identified well(s) in the downgradient direction are groundwater *monitoring*

wells approximately 1/8 mile away (Location 5 on Figure 4). The third closest downgradient well(s) are 10 *irrigation* wells with total depths of approximately 280 ft bgs located approximately 1,360 ft northeast of the site (Location 6 on Figure 4).

Irrigation wells are also listed at Location 7 on Figure 4. Location 7 is listed as having 6 irrigation wells with total depths of approximately 95 ft bgs and is situated approximately 1,080 ft east (crossgradient) of the site.

Pangea identified thirteen additional permitted well locations within the ¼ mile radius search of the site using DWR/ACPWA information. Seven of the thirteen locations were listed as groundwater monitoring wells: locations 1, 2, 3, 5, 8, 9 and 16. Locations 4 and 11 through 15 were listed as test wells for the City of Oakland Redevelopment Agency, which may have been destroyed during redevelopment of the area. The approximate well locations of all identified wells are also shown on Figure 4. Location 1 is described above as the closest well to the subject site, for a closed case in 1996.

Pangea also reviewed the State Water Resources Control Board (SWRCB) GeoTracker database for nearby wells. Three well locations were identified on Geotracker within a ¼ mile of the site. Locations 2 and 9 were previously identified by the DWR/ACPWA documentation review as monitoring wells associated with 1633 Harrison Street and 1432 Harrison Street, respectively. Pangea also identified well location number 10 on GeoTracker. Well location number 10 is actually 9 monitoring wells associated with the closed LUFT site at 301 14th Street (Chevron Station).

Surface Water Survey

To identify surface water bodies in the site vicinity, Pangea reviewed USGS topographic maps and satellite photographs and conducted a site reconnaissance visit. The closest surface water body identified is Lake Merritt, located approximately ¼ mile east of the site (at its closest point). San Francisco Bay is located approximately 1 mile southwest of the site (Figure 1).

Summary

No basements, water wells, or surface water was identified near the apparent downgradient extent of residual petroleum hydrocarbons in groundwater. Due to the distance and relative locations of identified wells, Pangea concludes that hydrocarbons associated with the subject site do not pose a potential risk to impact the identified wells. Due to the lack of basements downgradient of the site, the residual hydrocarbon impact does not pose a vapor intrusion risk to offsite properties.

PROPOSED INVESTIGATION

The April 20, 2016 ACEH correspondence requires subslab gas sampling, a groundwater monitoring event, and identification of any remaining data gaps and proposed steps to investigate the identified data gaps. Based on our completed sensitive receptor survey, our proposed investigation will evaluate subslab and soil gas conditions for the subject property. The subslab and soil gas sampling and utility survey will evaluate the potential for vapor intrusion into indoor air for the onsite and adjacent retail buildings at the property. The proposed investigation will allow evaluation of current site conditions with respect to the LTCP criteria adopted by the SWRCB. The proposed scope of work to accomplish the investigation objectives and the agency directive is detailed below. Historical soil, groundwater, and subslab gas analytical data is presented on Table 1, 2 and 3, respectively.

Task 1 – Underground Utility and Slab Penetration Survey

One data gap identified by Pangea is further evaluation of underground utilities and floor slab penetrations that could affect contaminant migration via preferential pathways and slab penetrations. Pangea proposes locating subsurface utilities and slab penetrations beneath the site and nearby vicinity using an underground line location subcontractor. Pangea will compare utility location and depth to the known groundwater and vapor plumes.

Task 2 –Subslab Sampling

As required by ACEH, Pangea will collect samples from existing subslab probes SS-2 and SS-3 (Figure 2). Sample results will be compared to prior results and the current RWQCB ESLs (version 3 released May 2016). Subslab probe SS-1, which was located in the southwest portion of the site inside the building at 1715 Webster Street, near the southwest corner of the former UST excavation, was covered by recently installed new flooring. Pangea does not plan to re-install probe SS-1 since November 14, 2013 data reported hydrocarbon concentrations below screening levels, while concentrations from subslab probes SS-2 and SS-3 during the same sampling event were above screening levels at that time. As detailed below, Pangea also proposes a soil gas probe (SG-1) not far from SS-1 to provide vertical soil gas delineation.

Subslab gas samples will be collected within Summa canisters and submitted to a state-certified laboratory for analysis. All subslab gas samples will be analyzed for total petroleum hydrocarbons as gasoline (TPHg) or gasoline-range organics (GRO) by EPA Method TO-3; and benzene, toluene, ethylbenzene, xylene(s) (BTEX), methyl-tertiary butyl ether (MTBE) and naphthalene by Total Organics Method 15 (TO-15). Additionally, for naphthalene analysis by TO-15, the analytical laboratory will utilize procedures for recovery, carryover, canister cleanliness, age, and matrix spikes and matrix spike duplicates as outlined in the *April 2012 Cal/EPA*

Advisory. Subslab gas samples will also be analyzed for percent oxygen and helium (leak check compound) by Method ASTM D-1946. The oxygen analyses will help evaluate the potential for future degradation and attenuation of detected hydrocarbons, and will help assess soil column characteristics ($\geq 4\%$ oxygen in soil gas is referenced in the SWRCB's Underground Storage Tank Low-Threat Site Closure Policy).

Summa Canister Sample Collection for Method TO-3 and TO-15 Analysis

An analytical laboratory will provide sampling assemblies and certified Summa canisters for sampling. The Summa canisters will come under a complete vacuum of approximately 30 inches of mercury. Prior to sample collection a shut in test will be conducted on the sampling assembly with a vacuum pump to confirm no leak and the maintenance of the initial vacuum in the sampling manifold system. After shut in testing, the probe will be connected to the sampling assembly using a Swagelok fitting and Teflon tubing, then a shroud will be placed over the probe and Helium will be introduced to a concentration of 20 to 30%. The helium concentration will be monitored periodically using a helium detector and the vacuum pump will be started to purge the manifold/probe assembly. During purging, vapor from the probe will be routed to a Tedlar bag within a vacuum chamber to check for helium within the probe/sampling assembly and to qualitatively screen for volatile contaminants using a PID. Upon completion of purging of approximately three times the ambient volume of air in the assembly/probe and void space, the sampling Summa canister will be opened for sample collection. The pre-set valve will regulate the vapor flow to approximately 150 milliliters of air per minute, which equates to approximately 5 minutes to fill the 1-liter canister. Sample collection is typically discontinued when the vacuum decreases to between 5 and 4 inches of mercury. For further quality assurance, a duplicate sample will be collected at each sampling event.

Additionally, Tedlar bag samples are collected after sample collection to check for isopropyl alcohol in the sampling assembly. This method allows Pangea to monitor for leaks from the sample probe before and after sample collection and correct problems before sending the samples to the laboratory.

Task 3 – Soil Gas Sampling

Another data gap identified by Pangea is vertical delineation of soil gas at the site. Pangea proposes installing two soil gas probes to 6 feet bgs to investigate conditions deeper than the subslab probes and to monitor soil gas for rebound in contaminant concentrations. Soil gas sampling will help determine if shallow benzene in subslab gas emanates from deeper impact near former USTs. The most recent benzene concentration (September 22, 2010) from vapor extraction well SV-1 was $672 \mu\text{g}/\text{m}^3$. Pangea proposes installation and sampling of soil gas probe SG-1 near subslab probe SS-2 (in the entrance to the parking structure), and soil gas probe SG-2 subslab probe SS-3 (in the northeastern corner of the building). The proposed soil gas sampling locations are shown on Figure 2.

Task 4 – Report Preparation

Upon completion of the data gap assessment activities, Pangea will prepare a technical report. The report will describe the investigation activities, present tabulated analytical data, and offer conclusions and recommendations. This report is separate from the groundwater monitoring report.

Task 5 – Monitoring Well Gauging and Sampling

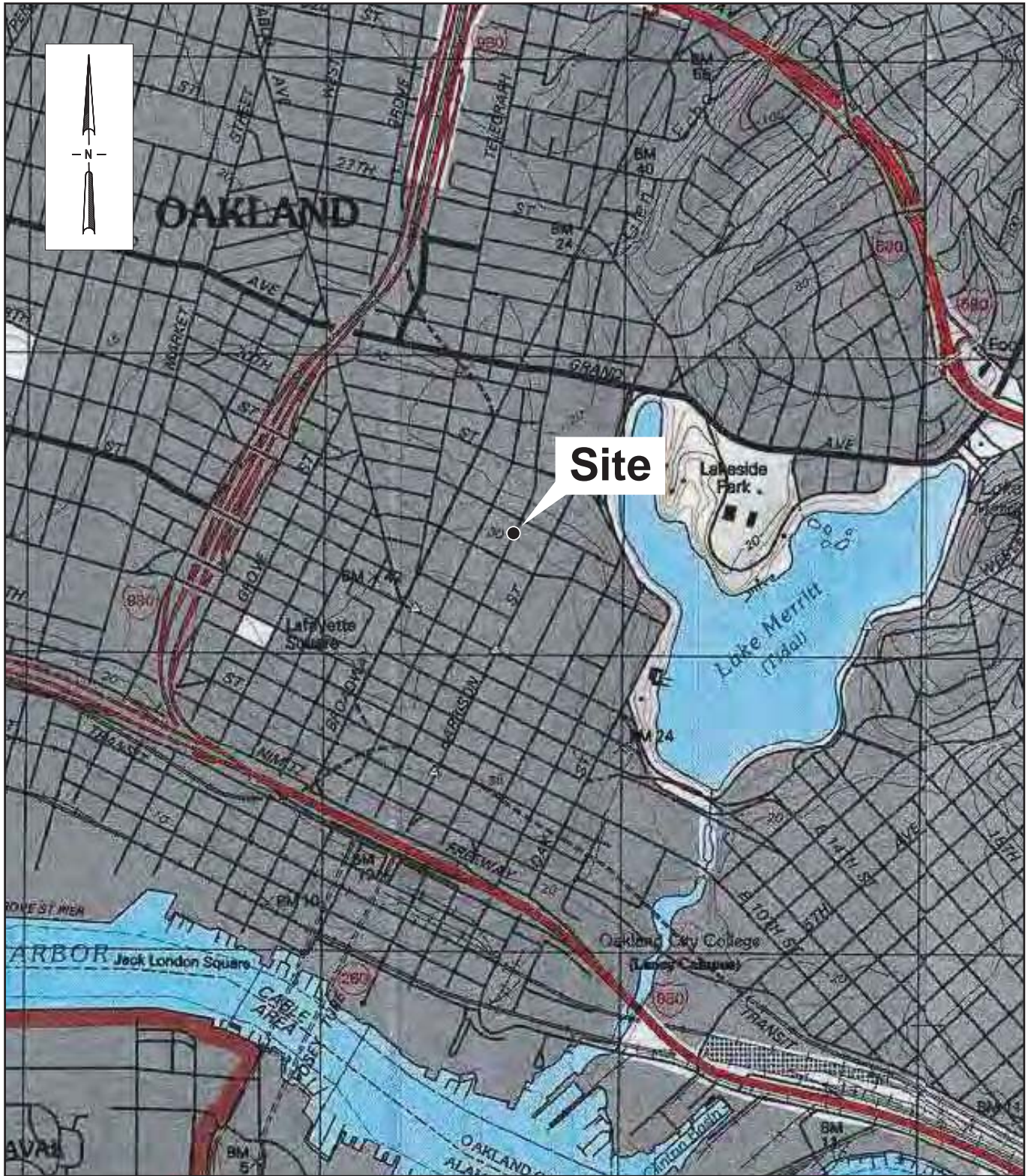
As required by ACEH, Pangea will gauge and sample site monitoring wells to further evaluate the groundwater flow direction and groundwater conditions. Pangea will prepare concentration trends and groundwater elevation trend figures for wells MW-1, MW-5, and MW-7 and will include a rose diagram with the report. Groundwater sampling will be reported in a groundwater monitoring report. This well sampling is scheduled within July 2016. Groundwater from one monitoring event will be stored onsite in Department of Transportation (DOT)-approved 55-gallon drums. The drums and their contents will be held onsite pending laboratory analytical results. Upon receipt of the analytical reports, the waste will be transported to an appropriate disposal/recycling facility.

REFERENCES

- Cambria Environmental Technology, Inc., 2004, *Feasibility Test Report*, Douglas Parking Company, 1721 Webster Street, Oakland, California, April 22.
- Cal/EPA, 2012, *Advisory-Active Soil Gas Investigation*, California Environmental Protection Agency, Department of Toxic Substances Control, Los Angeles Regional Water Quality Control Board, San Francisco Regional Water Quality Control Board, April.

ATTACHMENTS

- Figure 1 – Site Map
- Figure 2 – Proposed Sampling Location Map
- Figure 3 – Vicinity Map
- Figure 4 – Well Location Map
- Table 1 – Soil Analytical Data
- Table 2 – Groundwater Analytical Data
- Table 3 – Subslab Gas Analytical Data
- Appendix A – Regulatory Correspondence



SOURCE: TOPO! MAPS

0 1/8 1/4 1/2 1

SCALE : 1" = 1/4 MILE

Figure

1

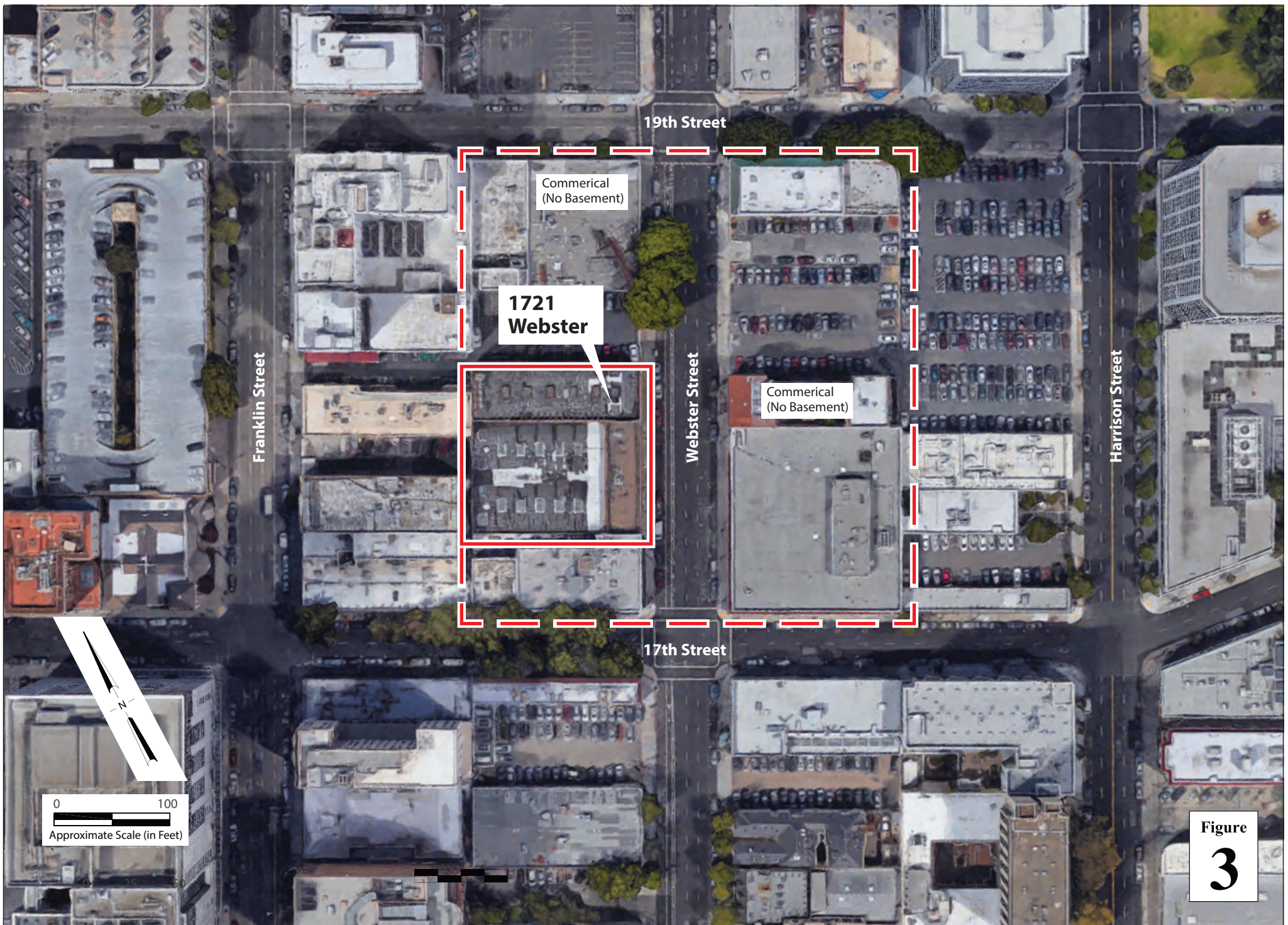
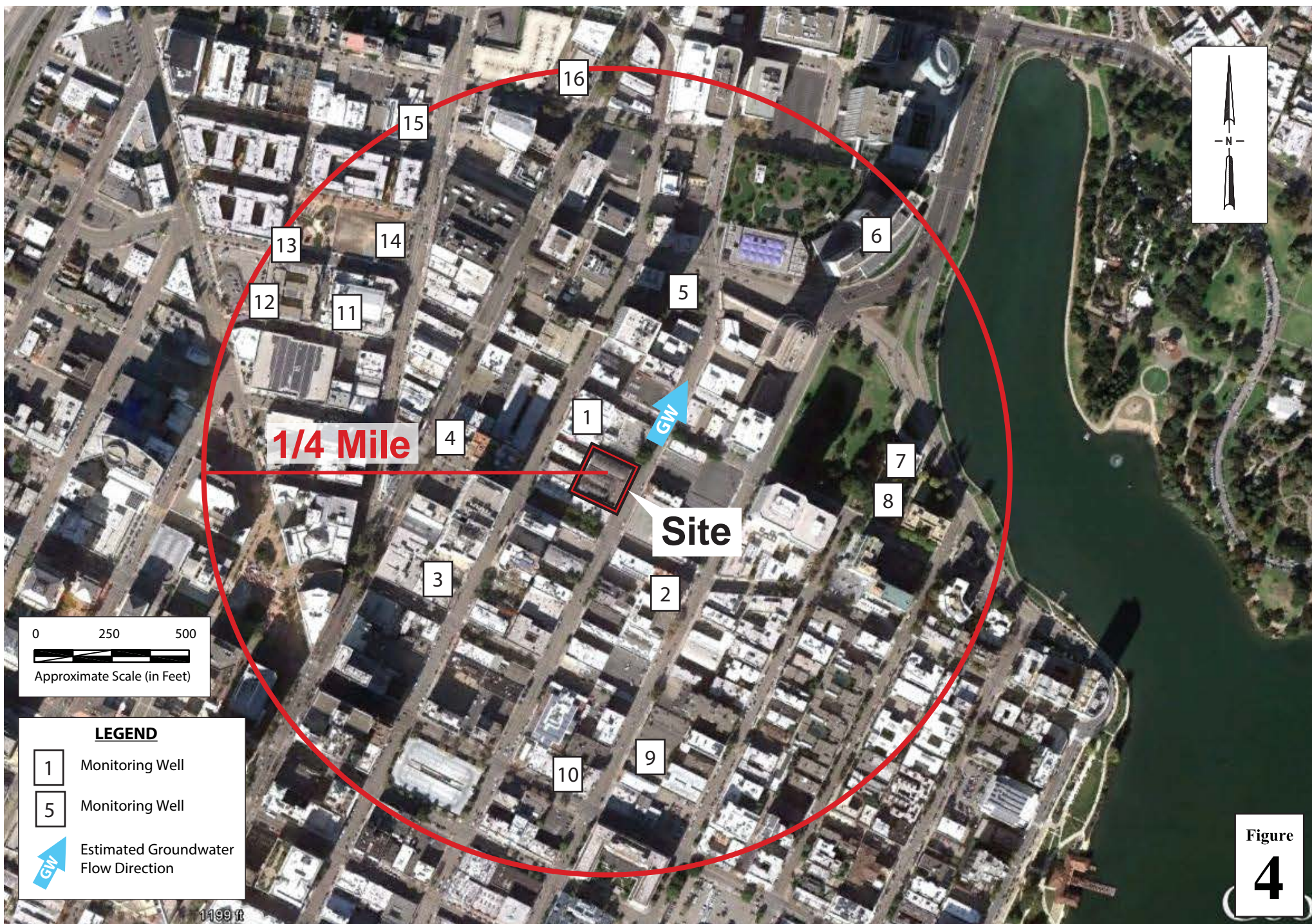


Figure
3

1721 Webster Street
Oakland, California



Douglas Parking
1721 Webster Street
Oakland, California

Well Location Map

Pangea

Table 1. Soil Analytical Data: Petroleum Hydrocarbons - 1721 Webster Street, Oakland, California

Sample ID	Date Sampled	Sample Depth (ft)	TPHg	Benzene	Toluene	Ethylbenzene mg/kg	Xylenes	MTBE	Naphthalene	Notes
			←					→		
Residential ESL for shallow soil dw(<3 m bgs):			100	0.044	2.9	2.9	2.3	0.023	1.2	
Residential ESL for deep soil dw(>3 m bgs):			580	0.044	2.9	3.3	2.3	0.023	1.2	
Residential ESL for shallow soil non-dw(<3 m bgs):			100	0.54	9.3	2.9	11	8.4	3.1	
Residential ESL for deep soil non-dw(>3 m bgs):			1,800	1.2	9.3	4.7	11	8.4	4.8	
Commercial ESL for shallow soil non-dw (<3 m bgs):			500	1.2	9.3	4.7	11	8.4	4.8	
Commercial ESL for deep soil non-dw (>3 m bgs):			1,800	1.2	9.3	4.7	11	8.4	4.8	
Residential LTCP outdoor air criteria (0 to 5 ft bgs):			--	1.9	--	21	--	--	9.7	
Residential LTCP outdoor air criteria (5 to 10 ft bgs):			--	2.8	--	32	--	--	9.7	
Commercial LTCP outdoor air criteria (0 to 5 ft bgs):			--	8.2	--	89	--	--	45	
Commercial LTCP outdoor air criteria (5 to 10 ft bgs):			--	12	--	134	--	--	219	

Pangea Environmental Services, Inc. - 2013

Confirmation Soil Borings

CB-1-4	12/10/2013	4.0	<1.0	<0.0050	<0.0050	<0.0050	<0.0050	<0.0050	<0.0050
CB-1-8	12/10/2013	8.0	<1.0	<0.0050	<0.0050	<0.0050	<0.0050	<0.0050	<0.0050
CB-1-12	12/10/2013	12.0	<1.0	<0.0050	<0.0050	<0.0050	<0.0050	<0.0050	<0.0050
CB-2-4	12/10/2013	3.5 - 4.0*	<1.0	<0.0050	<0.0050	<0.0050	<0.0050	<0.0050	<0.0050
CB-2-8	12/10/2013	7.0 - 7.5*	<1.0	<0.0050	<0.0050	<0.0050	<0.0050	<0.0050	<0.0050
CB-2-10	12/10/2013	8.5 - 9.0*	<1.0	<0.0050	<0.0050	<0.0050	<0.0050	<0.0050	<0.0050

Cambria Environmental Technology, Inc. - 2003

MW-6	6/27/2003	20.0	220	<0.10	0.14	<0.10	0.35	<1.0	--
------	-----------	------	-----	-------	------	-------	------	------	----

Cambria Environmental Technology, Inc. - 1996

SB-A	2/22/1996	19.5	<1.0	<0.005	0.007	<0.005	<0.005	--	--
SB-B	2/22/1996	20.5	580	<0.3	1.3	1.8	4.2	--	--
SB-C	2/22/1996	19.5	1.4	<0.005	0.013	0.027	0.12	--	--
SB-D	2/22/1996	20.5	660	<0.2	2.3	<0.2	5.2	--	--
SB-E	2/23/1996	20.5	<1.0	<0.005	0.009	<0.005	<0.005	--	--
SB-F	2/23/1996	20.0	<1.0	<0.005	0.006	<0.005	<0.005	--	--
SB-G	2/23/1996	20.0	<1.0	<0.005	0.009	<0.005	<0.005	--	--
SB-H	5/3/1996	20.5	1.2	<0.005	0.006	0.025	0.038	--	--
(MW-4)	5/3/1996	31.0	<1.0	<0.005	<0.005	<0.005	<0.005	--	--
SB-I	5/3/1996	15.5	<1.0	<0.005	<0.005	<0.005	<0.005	--	--
(MW-5)	5/3/1996	26.0	<1.0	<0.005	<0.005	<0.005	<0.005	--	--

Gen-Tech Environmental - 1994

EB-1@20	7/8/1994	20.0	<1.0	<0.005	<0.005	<0.005	<0.005	--	--
EB-2@20	7/8/1994	20.0	300	0.2	17	0.26	3.0	--	--
EB-3@20	7/8/1994	20.0	51	0.039	0.56	0.32	2.9	--	--
EB-4@20	7/8/1994	20.0	<1.0	<0.005	<0.005	<0.005	<0.005	--	--
EB-5@20	7/8/1994	20.0	650	0.17	5.2	4.4	48	--	--
EB-6@20	7/8/1994	20.0	68	<0.005	22	4.3	23	--	--

Pangea

Table 1. Soil Analytical Data: Petroleum Hydrocarbons - 1721 Webster Street, Oakland, California

Sample ID	Date Sampled	Sample Depth (ft)	TPHg	Benzene	Toluene	Ethylbenzene mg/kg	Xylenes	MTBE	Naphthalene	Notes
Residential ESL for shallow soil dw(<3 m bgs):			100	0.044	2.9	2.9	2.3	0.023	1.2	
Residential ESL for deep soil dw(>3 m bgs):			580	0.044	2.9	3.3	2.3	0.023	1.2	
Residential ESL for shallow soil non-dw(<3 m bgs):			100	0.54	9.3	2.9	11	8.4	3.1	
Residential ESL for deep soil non-dw(>3 m bgs):			1,800	1.2	9.3	4.7	11	8.4	4.8	
Commercial ESL for shallow soil non-dw (<3 m bgs):			500	1.2	9.3	4.7	11	8.4	4.8	
Commercial ESL for deep soil non-dw (>3 m bgs):			1,800	1.2	9.3	4.7	11	8.4	4.8	
Residential LTCP outdoor air criteria (0 to 5 ft bgs):			--	1.9	--	21	--	--	9.7	
Residential LTCP outdoor air criteria (5 to 10 ft bgs):			--	2.8	--	32	--	--	9.7	
Commercial LTCP outdoor air criteria (0 to 5 ft bgs):			--	8.2	--	89	--	--	45	
Commercial LTCP outdoor air criteria (5 to 10 ft bgs):			--	12	--	134	--	--	219	

Parker Environmental - 1992

Beneath UST Samples

T-1	8/3/1992	9.0	150	2.2	2.9	1.8	13	--	--	
T-2	8/3/1992	9.0	120	0.62	0.56	0.87	2.2	--	--	
T-3	8/6/1992	8.0	580	1.7	5.9	5.6	43	--	--	Overexcavated
T-4	8/6/1992	8.0	1,500	11	140	48	280	--	--	Overexcavated
T-5	8/6/1992	8.0	410	6.7	22	6.2	35	--	--	Overexcavated
T-6	8/6/1992	12.0	1,400	12	70	29	150	--	--	
T-7	8/6/1992	14.0	2.3	0.11	0.19	0.05	0.31	--	--	

South Excavation Sidewall Samples

SW1	8/6/1992	9.5	280	2.9	5.8	3.2	15	--	--	
SW2	8/6/1992	7.0	1,500	5.7	40	18	150	--	--	
SW3	8/6/1992	8.0	400	2.7	5.8	4.0	21	--	--	
SW4	8/6/1992	9.0	2.3	0.42	0.028	0.077	0.18	--	--	

Piping and Dispenser Samples

L-1	8/3/1992	1.5	2.6	<0.005	0.01	<0.005	0.03	--	--	
L-2	8/3/1992	1.5	<1.0	<0.005	<0.005	<0.005	<0.005	--	--	
L-3	8/3/1992	1.5	<1.0	<0.005	<0.005	<0.005	<0.005	--	--	
L-4	8/3/1992	1.5	<1.0	<0.005	<0.005	<0.005	<0.005	--	--	
L-5	8/3/1992	2.0	8.2	0.01	0.02	0.012	0.092	--	--	
L-6	8/3/1992	2.0	<1.0	<0.005	0.007	<0.005	<0.034	--	--	

Stockpile Samples

C1	8/6/1992	1.5	560	<0.1	5.0	3.1	24	--	--	
----	----------	-----	------------	------	-----	-----	-----------	----	----	--

Notes, Abbreviations and Methods:

mg/kg = Milligrams per kilogram, approximately equivalent to parts per million (ppm).

TPHd = Total petroleum hydrocarbons as diesel by modified EPA Method 8015.

TPHg = Total petroleum hydrocarbons by EPA Method 8015.

BTEX = Benzen, toluene, ethylbenzene, xylenes by EPA Method 8020/8021.

MTBE = Methyl tertiary-butyl ether by EPA Method 8020.

ESL = Environmental Screening Levels for shallow soil with commercial/industrial land use where groundwater is a current or potential drinking water resource from Table A-2, established by the SFBRWQCB, Interim Final - November 2007 (Revised May 2013).

LTCP = Low Threat Closure Policy

Bold = Concentration above ESLs for Commercial Land Use, groundwater is not a current or potential source of drinking water.

-- = Not available or not analyzed.

< n = Chemical not present at a concentration in excess of detection limit shown.

* Boring installed at 25° angle from vertical. Listed and calculated sample depth is rounded to the nearest 0.5 ft.

PANGEA

Table 2 - Groundwater Elevation and Analytical Data.

Douglas Parking Company, 1721 Webster Street, Oakland, California

Boring / Well ID TOC	Date	Depth to Water (ft)	Groundwater Elevation (ft amsl)	TPHg ←	Benzene	Toluene	Ethylbenzene (µg/L)	Xylenes	MTBE →
Monitoring Wells									
MW-1	12/2/1994	19.42	9.83	ND	ND	ND	ND	ND	-
29.25	3/6/1995	20.69	9.04	ND	ND	ND	ND	ND	-
29.73	7/11/1995	20.65	9.16	ND	ND	ND	ND	ND	-
29.81	5/10/1996	20.80	9.01	ND	ND	ND	ND	ND	-
	10/2/1996	21.35	8.46	-	-	-	-	-	-
	2/28/1997	20.57	9.24	-	-	-	-	-	-
	9/16/1997	21.50	8.31	-	-	-	-	-	-
	2/5/1998	20.91	8.90	-	-	-	-	-	-
	8/11/1998	20.50	9.31	-	-	-	-	-	-
	2/8/1999	21.42	8.39	-	-	-	-	-	-
	2/24/1999	22.99	6.82	-	-	-	-	-	-
	3/3/1999	20.84	8.97	-	-	-	-	-	-
	3/10/1999	20.89	8.92	-	-	-	-	-	-
	3/17/1999	20.84	8.97	-	-	-	-	-	-
	5/4/1999	20.80	9.01	-	-	-	-	-	-
	7/20/1999	21.25	8.56	-	-	-	-	-	-
	10/5/1999	21.37	8.44	-	-	-	-	-	-
	1/7/2000	21.65	8.16	-	-	-	-	-	-
	4/6/2000	21.05	8.76	<50	<0.5	<0.5	<0.5	<0.5	<5.0
	7/31/2000	21.13	8.68	-	-	-	-	-	-
	10/3/2000	21.69	8.12	-	-	-	-	-	-
	1/12/2001	22.00	7.81	-	-	-	-	-	-
	4/11/2001	22.16	7.65	-	-	-	-	-	-
	7/6/2001	22.57	7.24	-	-	-	-	-	-
	10/25/2001	22.71	7.10	-	-	-	-	-	-
	3/4/2002	22.53	7.28	-	-	-	-	-	-
	4/18/2002	22.81	7.00	-	-	-	-	-	-
	7/9/2002	22.95	6.86	-	-	-	-	-	-
	10/4/2002	23.13	6.68	-	-	-	-	-	-
	1/12/2003	22.05	7.76	-	-	-	-	-	-
	4/21/2003	21.17	8.64	-	-	-	-	-	-
32.75	7/21/2003	21.39	11.36	-	-	-	-	-	-
	10/2/2003	21.64	11.11	-	-	-	-	-	-
	1/15/2004	21.10	11.65	-	-	-	-	-	-
	4/5/2004	21.20	11.55	-	-	-	-	-	-
	8/9/2004	22.97	9.78	-	-	-	-	-	-
	10/7/2004	23.55	9.20	-	-	-	-	-	-
	2/7/2005	20.90	11.85	<50	<0.5	<0.5	<0.5	<0.5	<5.0
	4/5/2005	20.60	12.15	-	-	-	-	-	-
	7/6/2005	20.66	12.09	-	-	-	-	-	-
	10/10/2005	21.16	11.59	-	-	-	-	-	-
	1/26/2006	20.73	12.02	<50	<0.5	<0.5	<0.5	<0.5	<5.0
	4/10/2006	20.05	12.70	-	-	-	-	-	-
	7/6/2006	20.90	11.85	<50	<0.5	<0.5	<0.5	<0.5	<5.0
	10/26/2006	21.80	10.95	<50	<0.5	<0.5	<0.5	<0.5	<5.0
	1/19/2007	22.02	10.73	--	--	--	--	--	--
	4/17/2007	22.13	10.62	--	--	--	--	--	--
	7/6/2007	21.83	10.92	--	--	--	--	--	--
	10/15/2007	22.28	10.47	--	--	--	--	--	--
	1/17/2008	22.33	10.42	<50	<0.5	<0.5	<0.5	<0.5	<5.0
	4/9/2008	22.11	10.64	--	--	--	--	--	--
	7/17/2008	22.50	10.25	--	--	--	--	--	--

PANGEA

Table 2 - Groundwater Elevation and Analytical Data.

Douglas Parking Company, 1721 Webster Street, Oakland, California

Boring / Well ID TOC	Date	Depth to Water (ft)	Groundwater Elevation (ft amsl)	TPHg ←	Benzene	Toluene	Ethylbenzene (µg/L)	Xylenes	MTBE →
MW-1	10/27/2008	22.75	10.00	--	--	--	--	--	--
(cont'd)	1/9/2009	22.89	9.86	<50	<0.5	<0.5	<0.5	<0.5	<5.0
	4/27/2009	22.40	10.35	--	--	--	--	--	--
	7/9/2009	22.55	10.20	--	--	--	--	--	--
	2/3/2010	22.08	10.67	<50	<0.5	<0.5	<0.5	<0.5	<5.0
	7/13/2010	21.20	11.55	---	---	---	---	---	---
	1/17/2011			Well Inaccessible					
	7/12/2011	20.72	12.03	--	--	--	--	--	--
	1/11/2012	21.33	11.42	<50	<0.5	<0.5	<0.5	<0.5	<5.0
	7/25/2012	20.94	11.81	--	--	--	--	--	--
	1/25/2013	21.41	11.34	<50	<0.5	<0.5	<0.5	<0.5	<5.0
	7/29/2013	22.14	10.61	--	--	--	--	--	--
	1/28/2014	22.75	10.00	<50	<0.5	<0.5	<0.5	<0.5	<5.0
	7/24/2014	22.84	9.91	--	--	--	--	--	--
	1/22/2015	22.45	10.30	<50	<0.5	<0.5	<0.5	<0.5	<5.0
	7/20/2015	22.87	9.88	--	--	--	--	--	--
MW-2	12/2/1994	19.50	7.60	61,300	3,000	3,900	160	4,500	-
27.10	3/6/1995	18.49	8.61	98,000	8,400	16,000	2,000	2,600	-
27.40	7/11/1995	18.45	8.95	38,000	3,100	7,500	940	3,700	-
	5/10/1996	18.56	8.84	63,000	7,400	16,000	1,500	6,000	-
	10/2/1996	19.15	8.25	21,000	2,200	3,400	430	1,600	-
	2/28/1997	18.43	8.97	39,000	4,700	9,600	950	4,200	ND
	9/16/1997	19.26	8.14	29,000	3,300	5,800	690	2,900	<620
	2/5/1998	18.66	8.74	10,000	1,000	2,000	170	860	<330
	8/11/1998	18.41	8.99	12,000	1,200	2,300	260	1,400	300
	2/8/1999	19.84	7.56	5,500	740	1,200	150	780	60
	2/17/1999	18.94	8.46	-	-	-	-	-	-
	2/24/1999	20.76	6.64	-	-	-	-	-	-
	3/3/1999	18.55	8.85	-	-	-	-	-	-
	3/10/1999	20.74	6.66	-	-	-	-	-	-
	3/17/1999	18.57	8.83	-	-	-	-	-	-
	5/4/1999	18.55	8.85	90,000	9,200	21,000	1,600	10,000	560
	7/20/1999	18.98	8.42	28,000	2,100	3,700	900	4,200	<860
	10/5/1999	19.10	8.30	11,000	870	180	30	1,400	<110
	1/7/2000	19.41	7.99	15,000	1,300	2,100	440	1,800	<14
	4/6/2000	18.80	8.60	17,000	1,800	3,100	500	2,200	<50
	7/31/2000	18.87	8.53	17,000	1,500	2,700	430	2,100	<200
	10/3/2000	19.45	7.95	27,000	2,500	4,000	660	2,900	<50
	1/12/2001	19.80	7.60	25,000	2,700	4,100	670	3,000	<200
	4/11/2001	20.03	7.37	97,000	9,500	21,000	2,200	7,900	<200
	7/6/2001	20.19	7.21	3,500	500	150	11	420	<5.0
	10/25/2001	20.35	7.05	3,800	620	230	70	400	<50
	3/4/2002	20.37	7.03	46,000	7,300	12,000	870	3,200	<500
	4/18/2002	20.15	7.25	68,000	5,100	8,900	1,100	4,000	<1,000
	7/9/2002	21.09	6.31	1,000	200	8.9	0.67	82	<10
	10/4/2002	21.28	6.12	270	100	3.4	0.53	10	<5.0
	1/12/2003	20.59	6.81	67,000	7,600	13,000	1,400	5,600	<500
	4/21/2003	19.98	7.42	78,000	7,700	12,000	1,900	6,900	<500
30.40	7/21/2003	20.08	10.32	1,800	360	16	<5.0	190	<50
	10/2/2003	20.41	9.99	4,000	790	110	60	350	<50
	1/15/2004	19.93	10.47	8,100	6.1	23	44	530	<50
	4/5/2004	18.99	11.41	14,000	1,600	2,100	550	2,500	<500
	8/9/2004	19.79	10.61	1,200	210	16	14	100	<20

PANGEA

Table 2 - Groundwater Elevation and Analytical Data.

Douglas Parking Company, 1721 Webster Street, Oakland, California

Boring / Well ID TOC	Date	Depth to Water (ft)	Groundwater Elevation (ft amsl)	TPHg ←	Benzene	Toluene	Ethylbenzene (µg/L)	Xylenes	MTBE →
MW-2	10/7/2004	20.26	10.14	1,100	2.3	9.8	2.9	36	<5.0
(cont'd)	2/7/2005	18.80	11.60	45,000	4,400	4,800	1,400	5,800	<200
	4/5/2005	18.40	12.00	34,000	3,700	3,600	1,200	5,300	<500 (<5.0)
	7/6/2005	18.48	11.92	24,000	1,600	1,700	570	2,800	<500
	10/10/2005	19.00	11.40	25,000	1,700	2,100	710	3,200	<500
	1/26/2006	18.58	11.82	60,000	4,600	7,200	1,600	6,900	<1,000
	4/10/2006	17.84	12.56	56,000	4,900	7,500	1,200	7,400	<500
	7/6/2006	18.76	11.64	28,000	1,900	1,700	720	2,900	<500
	10/26/2006	19.60	10.80	43,000	2,800	2,500	1,700	7,600	<500
	1/19/2007	19.84	10.56	31,000	2,700	2,400	1,400	5,800	<150
	4/17/2007	19.90	10.50	37,000	3,200	2,900	1,600	6,400	<400
	7/6/2007	19.63	10.77	30,000	3,200	2,000	1,500	5,200	<250
	10/15/2007	20.11	10.29	20,000	1,200	990	650	2,300	<500
	1/17/2008	20.10	10.30	38,000	2,900	5,100	1,200	5,000	<210
	4/9/2008	20.12	10.28	51,000	3,000	6,400	1,700	6,500	<250
	7/17/2008	20.01	10.39	22,000	180	500	660	2,100	<250
	10/27/2008	20.61	9.79	26,000	570	2,100	670	3,400	<50
	1/9/2009	20.80	9.60	16,000	240	680	460	3,000	<100
	4/27/2009	20.17	10.23	16,000	130	660	570	3,600	<500
	7/9/2009	20.36	10.04	8,500	30	110	250	1,400	<100
	2/3/2010	19.84	10.56	22,000	47	140	500	3,000	<100
	7/13/2010	19.08	11.32	1,900	3.5	5.8	38	110	<5.0
	1/17/2011	19.02	11.38	17,000	23	100	330	2,200	<100
	7/12/2011	18.52	11.88	15,000	22	30	190	740	<50
	1/12/2011	19.18	11.22	20,000	17	47	250	2,100	<84
	7/25/2012	18.83	11.57	440	<0.5	2.2	1.0	39	<5.0
	1/25/2013	19.21	11.19	8,300	17	11	140	510	<50
	7/29/2013	19.94	10.46	8,000	13	13	200	100	<25
	1/28/2014	20.56	9.84	5,900	10	7.3	100	80	<50
	7/24/2014	20.61	9.79	2,100	1.5	3.1	21	37	<5.0
	1/22/2015	20.24	10.16	1,700	3.3	3.0	8.0	25	<10
	7/20/2015	20.66	9.74	770	0.57	0.69	9.2	10	<5.0
MW-3	12/2/1994	22.15	7.35	394,000	1,200	ND	1,800	4,000	-
29.50	3/6/1995	20.09	9.16	21,000	400	150	24	62	-
29.25	7/11/1995	19.99	9.57	12,000	ND	10	16	99	-
29.56	5/10/1996	20.24	9.32	8,600	ND	7.6	16	84	-
	10/2/1996	20.90	8.66	11,000	ND	7.4	19	92	-
	2/28/1997	20.12	9.44	6,000	ND	4.4	17	88	50
	9/16/1997	20.97	8.59	6,500	<0.5	0.69	1.2	6.7	<5.0
	2/5/1998	20.39	9.17	5,400	<0.5	6.3	15	86	<63
	8/11/1998	19.95	9.61	2,700	<0.5	3.5	3.2	12	<10
	2/8/1999	20.58	8.98	6,100	<0.5	8.1	18	80	<140
	2/17/1999	20.53	9.03	-	-	-	-	-	-
	2/24/1999	22.53	7.03	-	-	-	-	-	-
	3/3/1999	20.28	9.28	-	-	-	-	-	-
	3/10/1999	22.45	7.11	-	-	-	-	-	-
	3/17/1999	20.26	9.30	-	-	-	-	-	-
	5/4/1999	20.24	9.32	11,000	<2	<2	9.8	140	<10
	7/20/1999	20.68	8.88	11,000	<0.5	3.1	13	88	<80
	10/5/1999	20.81	8.75	31,000	62	<0.5	21	170	<90
	1/7/2000	21.09	8.47	13,000	<0.5	<2	21	140	<80
	4/6/2000	20.48	9.08	5,300	1.5	1.4	9.8	60	<30
	7/31/2000	20.62	8.94	7,100	3.5	1.0	12	66	<5.0

PANGEA

Table 2 - Groundwater Elevation and Analytical Data.

Douglas Parking Company, 1721 Webster Street, Oakland, California

Boring / Well ID TOC	Date	Depth to Water (ft)	Groundwater Elevation (ft amsl)	TPHg ←	Benzene	Toluene	Ethylbenzene (µg/L)	Xylenes	MTBE →
MW-3	10/3/2000	21.13	8.43	8,000	<0.5	3.3	11	70	<40
(cont'd)	1/12/2001	21.45	8.11	11,000	4.3	6.7	11	73	<70
	4/11/2001	21.69	7.87	10,000	<0.5	<0.5	11	65	<10
	7/6/2001	21.60	7.96	13,000	5.3	1.6	11	58	<5.0
	10/25/2001	21.70	7.86	11,000	<0.5	3.0	15	70	<10
	3/4/2002	21.65	7.91	1,900	1.3	0.8	<0.5	15	<5.0
	4/18/2002	21.77	7.79	1,500	1.0	0.97	1.3	5.8	<5
	7/9/2002	22.03	7.53	13,000	6.8	5.7	13	59	<90
	10/4/2002	22.15	7.41	8,400	<10	<10	<10	42	<100
	1/12/2003	21.13	8.43	9,000	9.5	5.1	8.5	46	<90
	4/21/2003	20.63	8.93	10,000	<5.0	<5.0	8.5	32	<50
32.56	7/21/2003	20.68	11.88	9,600	<2.5	<2.5	7.4	39	48 (<1.0)
	10/2/2003	20.99	11.57	12,000	<5.0	<5.0	10	40	<90
	1/15/2004	20.74	11.82	13,000	37	41	78	930	<50
	4/5/2004	20.59	11.97	4,500	<1.7	<1.7	<1.7	12	<17
	8/9/2004	22.18	10.38	2,100	<1.0	3.7	<1.0	8.1	<10
	10/7/2004	22.79	9.77	2,400	6.5	26	7.5	89	<15
	2/7/2005	20.35	12.21	6,800	2.2	5.6	2.0	12	<30
	4/5/2005	19.95	12.61	6,100	2.3	2.6	1.3	8.3	<45 (<0.5)
	7/6/2005	19.93	12.63	4,500	<1.0	1.5	1.0	8.3	<10
	10/10/2005	20.45	12.11	3,800	0.73	<0.5	0.98	5.7	<15
	1/26/2006	20.05	12.51	5,100	<0.5	1.1	<0.5	6.6	<15
	4/10/2006	19.39	13.17	1,900	0.55	1.6	0.51	4.1	<10
	7/6/2006	20.25	12.31	5,600	<1.0	2.3	<1.0	6.4	<20
	10/26/2006	21.07	11.49	8,000	2.5	1.0	2.3	12	<35
	1/19/2007	21.38	11.18	77,000	19	40	9.5	130	<300
	4/17/2007	21.45	11.11	7,400	2.7	6.6	1.1	12	<40
	7/6/2007	21.29	11.27	7,100	2.4	5.6	0.85	10	<30
	10/15/2007	21.62	10.94	10,000	<5.0	<5.0	<5.0	14	<50
	1/17/2008	21.68	10.88	6,400	1.8	<0.5	1.0	8.4	23
	4/9/2008	21.42	11.14	4,700	1.7	2.2	<0.5	3.8	<18
	7/17/2008	22.10	10.46	7,700	2.9	3.1	1.4	11	<60
	10/27/2008	22.13	10.43	9,700	<1.7	1.8	2.3	11	<17
	1/9/2009	22.27	10.29	9,800	1.7	2.0	3.0	14	<17
	4/27/2009	21.74	10.82	8,700	1.9	3.3	<1.7	11	<50
	7/9/2009	21.92	10.64	10,000	<2.5	4.1	2.6	11	<60
	2/3/2010	21.55	11.01	5,300	1.5	2.3	<0.5	2.7	<25
	7/13/2010	21.31	11.25	4,400	<2.5	9.0	<2.5	4.6	<25
	1/17/2011	20.75	11.81	4,100	1.2	1.8	<0.5	2.7	<20
	7/12/2011	20.14	12.42	4,500	2.4	2.8	<0.5	5.0	<25
	1/11/2012	20.80	11.76	3,000	1.1	1.6	<0.5	1.9	<15
	7/25/2012	20.44	12.12	5,400	<1.7	<1.7	<1.7	4.1	<17
	1/25/2013	20.84	11.72	4,900	<1.7	2.7	<1.7	3.5	<17
	7/29/2013	21.48	11.08	9,700	<2.5	<2.5	<2.5	<2.5	<25
	1/28/2014	22.08	10.48	12,000	2.8	2.8	<2.5	4.6	<25
	7/24/2014	22.15	10.41	6,700	2.2	<1.7	1.9	5.2	<35
	1/22/2015	21.76	10.80	8,900	<5.0	<5.0	<5.0	<5.0	<50
	7/20/2015	22.14	10.42	3,600	<1.7	<1.7	<1.7	3.5	<17
MW-4	5/10/1996	16.98	8.31	14,000	ND	1,200	720	3,100	-
25.29	10/2/1996	17.65	7.64	12,000	ND	650	580	2,200	-
	2/28/1997	16.80	8.49	13,000	ND	1,100	750	2,700	110
	9/17/1997	17.93	7.36	13,000	<2.5	820	750	2,900	<190
	2/5/1998	16.78	8.51	13,000	<1.0	690	690	2,900	<170

PANGEA

Table 2 - Groundwater Elevation and Analytical Data.

Douglas Parking Company, 1721 Webster Street, Oakland, California

Boring / Well ID TOC	Date	Depth to Water (ft)	Groundwater Elevation (ft amsl)	TPHg ←	Benzene	Toluene	Ethylbenzene (µg/L)	Xylenes	MTBE →
MW-4	8/11/1998	16.59	8.70	15,000	<5	360	520	1,900	280
(cont'd)	2/8/1999	17.10	8.19	9,800	<5	680	770	2,200	300
	2/24/1999	18.95	6.34	-	-	-	-	-	-
	3/3/1999	16.80	8.49	-	-	-	-	-	-
	3/10/1999	16.86	8.43	-	-	-	-	-	-
	3/17/1999	16.82	8.47	-	-	-	-	-	-
	5/4/1999	16.86	8.43	11,000	46	600	620	1,900	<100
	7/20/1999	17.30	7.99	13,000	<0.5	470	7.0	2,000	<150
	10/5/1999	17.43	7.86	18,000	4.4	720	800	2,100	<120
	1/7/2000	17.78	7.51	18,000	<2	930	990	2,700	<30
	4/6/2000	17.17	8.12	8,000	31	390	530	1,300	<10
	7/31/2000	17.21	8.08	6,200	13	170	460	850	<10
	10/3/2000	18.00	7.29	14,000	42	820	730	2,000	<50
	1/12/2001	18.20	7.09	<50	<0.5	<0.5	<0.5	<0.5	<5.0
	4/11/2001	18.31	6.98	<50	<0.5	<0.5	<0.5	<0.5	<5.0
	7/6/2001	18.35	6.94	470	2.3	1.6	0.81	43	<5.0
	10/25/2001	18.47	6.82	110	0.70	<0.5	<0.5	3.3	<5.0
	3/4/2002	18.43	6.86	<50	<0.5	<0.5	<0.5	<0.5	<5.0
	4/18/2002	18.61	6.68	<50	<0.5	<0.5	<0.5	<0.5	<5.0
	7/9/2002	19.50	5.79	<50	<0.5	<0.5	<0.5	<0.5	<5.0
	10/4/2002	19.83	5.46	310	2.0	2.9	13	16	<0.5
	1/12/2003	19.07	6.22	<50	<0.5	<0.5	<0.5	<0.5	<5.0
	4/21/2003	18.71	6.58	<50	<0.5	<0.5	<0.5	<0.5	<5.0
28.29	7/21/2003	18.81	9.48	<50	<0.5	<0.5	<0.5	<0.5	<5.0
	10/2/2003	19.02	9.27	59	0.78	<0.5	1.1	0.91	<5.0
	1/15/2004	18.68	9.61	<50	<0.5	<0.5	<0.5	<0.5	<5.0
	4/5/2004	17.41	10.88	6,200	29	250	450	730	<100
	8/9/2004	19.07	9.22	<50	<0.5	<0.5	<0.5	<0.5	<5.0
	10/7/2004	19.65	8.64	<50	<0.5	<0.5	<0.5	<0.5	<5.0
	2/7/2005	17.21	11.08	8,700	48	340	550	720	<100
	4/5/2005	16.78	11.51	6,900	27	290	520	660	<170 (<0.5)
	7/6/2005	16.98	11.31	5,600	<5.0	130	470	480	<50
	10/10/2005	17.59	10.70	6,300	23	78	530	430	<50
	1/26/2006	17.08	11.21	5,600	41	68	400	290	<120
	4/10/2006	16.27	12.02	2,900	39	32	200	140	<60
	7/6/2006	17.20	11.09	5,400	65	59	340	150	<120
	10/26/2006	18.06	10.23	7,200	72	46	460	200	<150
	1/19/2007	18.29	10.00	7,100	140	35	520	150	<200
	4/17/2007	18.30	9.99	4,900	90	32	290	89	<110
	7/6/2007	18.00	10.29	4,600	91	30	210	55	<90
	10/15/2007	18.52	9.77	8,600	200	62	480	110	<210
	1/17/2008	18.46	9.83	820	15	3.7	25	9.3	<10
	4/9/2008	18.23	10.06	3,600	55	20	160	64	<60
	7/17/2008	18.72	9.57	6,500	210	47	510	180	<180
	10/27/2008	19.07	9.22	7,700	200	28	450	87	<150
	1/9/2009	19.12	9.17	4,400	180	34	180	93	<150
	4/27/2009	18.52	9.77	2,500	110	24	190	69	<150
	7/9/2009	18.78	9.51	5,600	150	34	270	83	<250
	2/3/2010	18.24	10.05	2,900	38	20	69	54	<50
	7/13/2010	17.59	10.70	1,100	20	7.6	43	26	<60
	1/17/2011	17.42	10.87	2,900	16	43	60	99	<15
	7/12/2011	17.01	11.28	<50	<0.5	0.56	0.52	0.93	<5.0
	1/11/2012	17.68	10.61	4,100	52	52	49	130	<90
	7/25/2012	17.26	11.03	100	1.2	<0.5	<0.5	<0.5	<5.0

PANGEA

Table 2 - Groundwater Elevation and Analytical Data.

Douglas Parking Company, 1721 Webster Street, Oakland, California

Boring / Well ID TOC	Date	Depth to Water (ft)	Groundwater Elevation (ft amsl)	TPHg <	Benzene	Toluene	Ethylbenzene (µg/L)	Xylenes	MTBE >
MW-4	1/25/2013	17.58	10.71	3,500	33	20	23	65	<35
(cont'd)	7/29/2013	18.34	9.95	97	4.7	<0.5	<0.5	0.70	<10
	1/28/2014	18.99	9.30	<50	1.2	<0.5	<0.5	<0.5	<5.0
	7/24/2014	19.05	9.24	4,200	83	19	40	32	<50
	1/22/2015	18.57	9.72	<50	<0.5	<0.5	<0.5	<0.5	<5.0
	7/20/2015	--	--	--well paved over--					
MW-5	5/10/1996	14.60	7.37	ND	ND	ND	ND	ND	-
21.97	10/2/1996	15.25	6.72	ND	ND	ND	ND	ND	-
	2/28/1997	14.31	7.66	ND	ND	ND	ND	ND	ND
	9/17/1997	15.18	6.79	<0.5	<0.5	<0.5	<0.5	<0.5	<5.0
	2/5/1998	13.64	8.33	<50	<0.5	<0.5	<0.5	<0.5	<5.0
	8/11/1998	13.92	8.05	<50	<0.5	<0.5	<0.5	<0.5	<5.0
	2/8/1999	14.19	7.78	<50	<0.5	<0.5	<0.5	<0.5	<5.0
	2/24/1999	16.18	5.79	-	-	-	-	-	-
	3/3/1999	14.23	7.74	-	-	-	-	-	-
	3/10/1999	14.32	7.65	-	-	-	-	-	-
	3/17/1999	14.25	7.72	-	-	-	-	-	-
	5/4/1999	14.41	7.56	<50	<0.5	<0.5	<0.5	<0.5	<5.0
	7/20/1999	14.44	7.53	<50	<0.5	<0.5	<0.5	<0.5	<5.0
	10/5/1999	14.79	7.18	<50	<0.5	<0.5	<0.5	<0.5	<5.0
	1/7/2000*	15.23	6.74	-	-	-	-	-	-
	4/6/2000	14.74	7.23	<50	<0.5	<0.5	<0.5	<0.5	<5.0
	7/31/2000	14.52	7.45	<50	<0.5	<0.5	<0.5	<0.5	<5.0
	10/3/2000	15.37	6.60	<50	<0.5	<0.5	<0.5	<0.5	<5.0
	1/12/2001	15.70	6.27	6,400	13	290	450	1,100	<40
	4/11/2001	15.78	6.19	<50	<0.5	<0.5	<0.5	<0.5	<5.0
	7/6/2001	15.97	6.00	<50	<0.5	<0.5	<0.5	<0.5	<5.0
	10/25/2001	16.05	5.92	<50	<0.5	<0.5	<0.5	<0.5	<5.0
	3/4/2002	16.21	5.76	<50	<0.5	<0.5	<0.5	<0.5	<5.0
	4/18/2002	16.59	5.38	<50	<0.5	<0.5	<0.5	<0.5	<5.0
	7/9/2002	16.94	5.03	170	1.0	0.65	2.1	4.0	<15
	10/4/2002	17.14	4.83	<50	<0.5	<0.5	<0.5	<0.5	<5.0
	1/12/2003	16.58	5.39	<50	<0.5	<0.5	<0.5	<0.5	<5.0
	4/21/2003	15.90	6.07	<50	<0.5	<0.5	<0.5	<0.5	<5.0
	7/21/2003	16.03	8.96	<50	<0.5	<0.5	<0.5	<0.5	<5.0
24.99	10/2/2003	16.33	8.66	<50	<0.5	<0.5	<0.5	<0.5	<5.0
	1/15/2004	16.21	8.78	<50	<0.5	<0.5	<0.5	<0.5	<5.0
	4/5/2004	15.01	9.98	<50	<0.5	<0.5	<0.5	<0.5	<5.0
	8/9/2004	16.85	8.14	<50	<0.5	<0.5	<0.5	<0.5	<5.0
	10/7/2004	17.48	7.51	<50	<0.5	<0.5	<0.5	<0.5	<5.0
	2/7/2005	16.52	8.47	<50	<0.5	<0.5	<0.5	<0.5	<5.0
	4/5/2005	14.45	10.54	<50	<0.5	<0.5	<0.5	<0.5	<5.0 (<0.5)
	7/6/2005	14.85	10.14	<50	<0.5	<0.5	<0.5	<0.5	<5.0
	10/10/2005	15.44	9.55	<50	<0.5	<0.5	<0.5	<0.5	<5.0
	1/26/2006	14.96	10.03	<50	<0.5	<0.5	<0.5	<0.5	<5.0
	4/10/2006	14.01	10.98	<50	<0.5	<0.5	<0.5	<0.5	<5.0
	7/6/2006	15.17	9.82	<50	<0.5	<0.5	<0.5	<0.5	<5.0
	10/26/2006	15.94	9.05	<50	<0.5	<0.5	<0.5	<0.5	<5.0
	1/19/2007	16.05	8.94	<50	<0.5	<0.5	<0.5	<0.5	<5.0
	4/17/2007	15.99	9.00	<50	<0.5	<0.5	<0.5	<0.5	<5.0
	7/6/2007	15.50	9.49	<50	<0.5	<0.5	<0.5	<0.5	<5.0
	10/15/2007	16.27	8.72	<50	<0.5	<0.5	<0.5	<0.5	<5.0
	1/17/2008	15.10	9.89	<50	<0.5	<0.5	<0.5	<0.5	<5.0

PANGEA

Table 2 - Groundwater Elevation and Analytical Data.

Douglas Parking Company, 1721 Webster Street, Oakland, California

Boring / Well ID TOC	Date	Depth to Water (ft)	Groundwater Elevation (ft amsl)	TPHg ←	Benzene	Toluene	Ethylbenzene (µg/L)	Xylenes	MTBE →
MW-5 (cont'd)	4/9/2008	15.96	9.03	<50	<0.5	<0.5	<0.5	<0.5	<5.0
	7/17/2008	16.44	8.55	<50	<0.5	<0.5	<0.5	<0.5	<5.0
	10/27/2008	16.78	8.21	<50	<0.5	<0.5	<0.5	<0.5	<5.0
	1/9/2009	16.75	8.24	<50	<0.5	<0.5	<0.5	<0.5	<5.0
	4/27/2009	16.21	8.78	--	--	--	--	--	--
	7/9/2009	16.48	8.51	--	--	--	--	--	--
	2/3/2010	15.77	9.22	<50	<0.5	<0.5	<0.5	<0.5	<5.0
	7/13/2010	15.34	9.65	---	---	---	---	---	---
	1/17/2011	14.93	10.06	<50	<0.5	<0.5	<0.5	<0.5	<5.0
	7/12/2011	14.81	10.18	--	--	--	--	--	--
	1/11/2012	15.44	9.55	<50	<0.5	<0.5	<0.5	<0.5	<5.0
	7/25/2012	14.79	10.20	--	--	--	--	--	--
	1/25/2013	15.21	9.78	<50	<0.5	<0.5	<0.5	<0.5	<5.0
	7/29/2013	16.03	8.96	--	--	--	--	--	--
	1/28/2014	16.65	8.34	<50	<0.5	<0.5	<0.5	<0.5	<5.0
	7/24/2014	16.75	8.24	--	--	--	--	--	--
	1/22/2015	16.25	8.74	<50	<0.5	<0.5	<0.5	<0.5	<5.0
	7/20/2015	16.82	8.17	--	--	--	--	--	--
MW-6 30.99	6/30/2003	19.60	11.39	68,000	950	6,000	2,400	10,000	<1,000
	7/21/2003	19.67	11.32	120,000	170	1,400	1,100	10,000	<1,000
	10/2/2003	19.97	11.02	16,000	7.6	200	38	1,800	<100
	1/15/2004	19.55	11.44	14,000	48	51	94	1,100	<50
	4/5/2004	19.17	11.82	24,000	180	900	430	1,800	<500
	8/9/2004	20.98	10.01	5,300	6.4	25	5.3	69	<17 (<0.5)
	10/7/2004	21.52	9.47	5,600	11	58	18	210	<50 (<0.5)
	2/7/2005	19.00	11.99	31,000	120	620	310	1,200	<500
	4/5/2005	18.60	12.39	21,000	170	1,100	350	1,300	<500 (<5.0)
	7/6/2005	18.56	12.43	26,000	130	920	320	1,200	<500
	10/10/2005	19.99	11.00	19,000	140	840	250	980	<500
	1/26/2006	18.70	12.29	10,000	140	1,100	270	1,200	<170
	4/10/2006	18.04	12.95	13,000	140	1,000	280	1,000	<250
	7/6/2006	18.80	12.19	17,000	150	1,000	290	1,000	<250
	10/26/2006	19.62	11.37	23,000	230	660	470	1,500	<500
	1/19/2007	19.92	11.07	18,000	190	620	350	1,100	<150
	4/17/2007	19.97	11.02	23,000	380	1,400	590	2,000	<450
	7/6/2007	19.81	11.18	28,000	600	3,000	900	2,700	<500
	10/15/2007	20.15	10.84	25,000	290	680	410	1,100	<250
	10/15/2007	20.15	10.84	25,000	290	680	410	1,100	<250
	1/17/2007	20.22	10.77	16,000	200	130	130	460	<150
	4/9/2008	19.86	11.13	18,000	320	870	480	1,500	<250
	7/17/2008	20.36	10.63	18,000	320	510	420	1,200	<500
	10/27/2008	20.69	10.30	31,000	320	320	410	990	<350
	1/9/2009	20.83	10.16	22,000	340	390	560	1,400	<250
	4/27/2009	20.27	10.72	13,000	110	97	380	1,100	<350
	7/9/2009	20.43	10.56	18,000	250	520	470	1,300	<450
	2/3/2010	20.14	10.85	6,200	82	180	190	550	<150
	7/13/2010	19.29	11.70	12,000	260	420	480	1,600	<450
	1/17/2011	19.31	11.68	4,900	70	52	210	500	<50
	7/12/2011	18.73	12.26	1,400	20	8.5	64	130	<30
	1/11/2012	19.39	11.60	6,000	100	38	310	700	<210
	7/25/2012	19.02	11.97	2,800	31	13	140	240	<75
	1/25/2013	19.35	11.64	5,400	86	34	310	620	<100
	7/29/2013	19.97	11.02	82	1.2	<0.5	<0.5	<0.5	<5.0

PANGEA

Table 2 - Groundwater Elevation and Analytical Data.

Douglas Parking Company, 1721 Webster Street, Oakland, California

Boring / Well ID TOC	Date	Depth to Water (ft)	Groundwater Elevation (ft amsl)	TPHg ←	Benzene	Toluene	Ethylbenzene (µg/L)	Xylenes	MTBE →
MW-6	1/28/2014	20.60	10.39	2,600	36	11	52	53	<50
(cont'd)	7/24/2014	20.70	10.29	9,600	160	53	410	590	<70
	1/22/2015	20.31	10.68	7,600	25	13	53	86	<50
	7/20/2015	20.68	10.31	12,000	160	73	540	650	<450
MW-7	6/30/2003	21.40	11.71	170	<0.5	2.1	2.0	8.7	<5.0
33.11	7/21/2003	21.44	11.67	<50	<0.5	<0.5	<0.5	<0.5	<5.0
	10/2/2003	21.73	11.38	<50	<0.5	<0.5	<0.5	<0.5	<5.0
	1/15/2004	21.57	11.54	<50	<0.5	<0.5	<0.5	<0.5	<5.0
	4/5/2004	20.84	12.27	<50	<0.5	<0.5	<0.5	<0.5	<5.0
	8/9/2004	22.68	10.43	<50	<0.5	<0.5	<0.5	<0.5	<5.0
	10/7/2004	23.27	9.84	<50	<0.5	<0.5	<0.5	<0.5	<5.0
	2/7/2005	20.60	12.51	<50	<0.5	<0.5	<0.5	<0.5	<5.0
	4/5/2005	20.22	12.89	<50	<0.5	0.75	<0.5	<0.5	<5.0 (<0.5)
	7/6/2005	20.25	12.86	<50	<0.5	<0.5	<0.5	<0.5	<5.0
	10/10/2005	20.70	12.41	<50	<0.5	<0.5	<0.5	<0.5	<5.0
	1/26/2006	20.32	12.79	<50	<0.5	<0.5	<0.5	<0.5	<5.0
	4/10/2006	19.62	13.49	<50	<0.5	<0.5	<0.5	<0.5	<5.0
	7/6/2006	20.47	12.64	<50	<0.5	<0.5	<0.5	<0.5	<5.0
	10/26/2006	21.30	11.81	<50	<0.5	<0.5	<0.5	<0.5	<5.0
	1/19/2007	21.62	11.49	<50	<0.5	<0.5	<0.5	<0.5	<5.0
	4/17/2007		11.49	<50	<0.5	<0.5	<0.5	<0.5	<5.0
	7/6/2007	21.59	11.52	<50	<0.5	<0.5	<0.5	<0.5	<5.0
	10/15/2007	21.85	11.26	<50	<0.5	<0.5	<0.5	<0.5	<5.0
	1/17/2007	21.90	11.21	<50	<0.5	<0.5	<0.5	<0.5	<5.0
	4/9/2008	21.61	11.50	<50	<0.5	<0.5	<0.5	<0.5	<5.0
	7/17/2008	22.09	11.02	<50	<0.5	<0.5	<0.5	<0.5	<5.0
	10/27/2008	22.39	10.72	<50	<0.5	<0.5	<0.5	<0.5	<5.0
	1/9/2009	22.52	10.59	<50	<0.5	<0.5	<0.5	<0.5	<5.0
	4/27/2009	21.98	11.13	--	--	--	--	--	--
	7/9/2009	22.18	10.93	--	--	--	--	--	--
	2/3/2010	21.87	11.24	<50	<0.5	<0.5	<0.5	<0.5	<5.0
	7/13/2010	21.01	12.10	---	---	---	---	---	---
	1/17/2011	21.07	12.04	<50	<0.5	<0.5	<0.5	<0.5	<5.0
	7/12/2011	20.72	12.39	<50	<0.5	<0.5	<0.5	<0.5	<5.0
	1/11/2012	21.13	11.98	<50	<0.5	<0.5	<0.5	<0.5	<5.0
	7/25/2012	20.75	12.36	--	--	--	--	--	--
	1/25/2013	21.10	12.01	<50	<0.5	<0.5	<0.5	<0.5	<5.0
	7/29/2013	21.70	11.41	--	--	--	--	--	--
	1/28/2014	22.34	10.77	<50	<0.5	<0.5	<0.5	<0.5	<5.0
	7/24/2014	22.41	10.70	--	--	--	--	--	--
	1/22/2015	21.99	11.12	<50	<0.5	<0.5	<0.5	<0.5	<5.0
	7/20/2015	--	--	--well paved over--					
AS-1	7/6/2006	19.53	--	18,000	2,700	570	700	1,900	<500
	10/26/2006	20.33	--	15,000	1,900	340	360	1,400	<250
	1/19/2007	20.64	--	5,700	1,100	110	88	630	<50
	1/19/2007	20.64	--	5,700	1,100	110	88	630	<50
	4/17/2007	20.71	--	--	--	--	--	--	--
	7/16/2007	--	--	--	--	--	--	--	--
	10/15/2007	--	--	--	--	--	--	--	--
	1/17/2008	--	--	--	--	--	--	--	--
	4/9/2008	--	--	--	--	--	--	--	--
	1/25/2013	--	--	70	10	<0.5	<0.5	<0.5	<5.0

PANGEA

Table 2 - Groundwater Elevation and Analytical Data.

Douglas Parking Company, 1721 Webster Street, Oakland, California

Boring / Well ID TOC	Date	Depth to Water (ft)	Groundwater Elevation (ft amsl)	TPHg ←	Benzene	Toluene	Ethylbenzene (µg/L)	Xylenes	MTBE →
AS-2	7/6/2006	22.26	--	2,100	6.1	<0.5	33	200	<20
	10/26/2006	23.25	--	280	1.1	<0.5	<0.5	6.0	<15
	1/19/2007	23.61	--	2,100	2.3	<0.5	96	310	<35
	4/17/2007	23.70	--	--	--	--	--	--	--
	7/16/2007	--	--	--	--	--	--	--	--
	10/15/2007	--	--	--	--	--	--	--	--
	1/17/2008	--	--	--	--	--	--	--	--
	4/9/2008	--	--	--	--	--	--	--	--
	1/25/2013	22.02	--	<50	<0.5	<0.5	<0.5	<0.5	<5.0
AS-3	7/6/2006	21.77	--	<50	<0.5	<0.5	<0.5	<0.5	<5.0
	10/26/2006	22.66	--	<50	<0.5	<0.5	<0.5	<0.5	<5.0
	1/19/2007	22.97	--	<50	<0.5	<0.5	<0.5	<0.5	<5.0
	4/17/2007	23.06	--	--	--	--	--	--	--
	7/16/2007	--	--	--	--	--	--	--	--
	10/15/2007	--	--	--	--	--	--	--	--
	1/17/2008	--	--	--	--	--	--	--	--
	4/9/2008	--	--	--	--	--	--	--	--
	1/25/2013	22.60	--	<50	<0.5	<0.5	0.55	<0.5	<5.0
Trip Blank	01/12/01	-	-	<50	<0.5	<0.5	<0.5	<0.5	<5.0
	4/11/2001	-	-	<50	<0.5	<0.5	<0.5	<0.5	<5.0
	7/6/2001	-	-	<50	<0.5	<0.5	<0.5	<0.5	<5.0
	3/4/2002	-	-	<50	<0.5	<0.5	<0.5	<0.5	<5.0
	10/2/2003	-	-	<50	<0.5	<0.5	<0.5	<0.5	<5.0
	10/15/2007	--	--	--	--	--	--	--	--
Grab Groundwater									
SB-A	2/22/1996	--	--	16,000	38	16	180	620	--
SB-B	2/22/1996	--	--	20,000	100	29	320	590	--
SB-C	2/22/1996	--	--	1,200	130	100	68	230	--
SB-D	2/22/1996	--	--	7,400	550	110	160	89	--
SB-E	2/23/1996	--	--	16,000	31	160	390	1,400	--
SB-F	2/23/1996	--	--	<50	<0.5	1.4	<0.5	2.3	--
SB-G	2/23/1996	--	--	5,200	1.3	<0.5	0.7	<0.5	--
EB-1GWS	7/8/1994	--	--	62,000	<0.5	26	850.0	8,900	--
EB-2GWS	7/8/1994	--	--	160,000	5,300	20,000	2,100	17,000	--
EB-3GWS	7/8/1994	--	--	87,000	1,400	21,000	1,700	19,000	--
EB-4GWS	7/8/1994	--	--	350,000	290	1,300	3,200	31,000	--
EB-5GWS	7/8/1994	--	--	120,000	2,100.0	13,000	1,300.0	16,000	--
EB-6GWS	7/8/1994	--	--	230,000	10,000	34,000	2,300	16,000	--

PANGEA

Table 2 - Groundwater Elevation and Analytical Data.

Douglas Parking Company, 1721 Webster Street, Oakland, California

Boring / Well ID <i>TOC</i>	Date	Depth to Water (ft)	Groundwater Elevation (ft amsl)	TPHg	Benzene	Toluene	Ethylbenzene (µg/L)	Xylenes	MTBE
-----------------------------------	------	---------------------------	---------------------------------------	------	---------	---------	------------------------	---------	------

Notes and Abbreviations:

TOC = Top of casing elevations in feet above mean sea level.

ft amsl = Measured in feet above mean sea level

µg/L = Micrograms per liter.

TPHg = Total petroleum hydrocarbons as gasoline by modified EPA Method 8015C.

BTEX = Benzene, toluene, ethylbenzene, and xylenes by EPA Method 8021B.

MTBE = Methyl tertiary butyl ether by EPA Method 8021B, and by EPA Method 8260 in parenthesis.

<0.5 = Concentration not detected above specific laboratory reporting limit.

-- = Not analyzed, not sampled, or not applicable.

ND = Not detected.

Data prior to 7/11/95 from Gen Tech and Piers Environmental Quarterly Groundwater Monitoring Reports dated December 2, 1994 and March 6, 1995, respectively.

On July 31, 2003, Virgil Chavez Land Surveying of Vallejo, California surveyed monitoring wells using a benchmark in the top of the curb near the SW return of the NW corner of 34th and Broadway.

Pangea

Table 3. Subslab Gas Analytical Data - Douglas Parking, 1721 Webster Street, Oakland, California

Boring/ Sample ID	Date Sampled	Sample Depth (ft - ft bgs)	Benzene	Toluene	Ethylbenzene	Xylenes	TPH Gasoline	MTBE	Naphthalene	Isopropanol	Helium	Oxygen	Notes
			ug/m ³							%		%	
Residential ESL for shallow soil gas:			42	160,000	490	52,000	300,000	4,700	36	--	--	--	For SG/SS samples
Commercial ESL for shallow soil gas:			420	1,300,000	4,900	440,000	2,500,000	47,000	360	--	--	--	For SG/SS samples
No Bio-Attenuation Zone, Residential (LTCP)			85	--	1,100	--	--	--	93	--	--	--	
No Bio-Attenuation Zone, Commercial (LTCP)			280	--	3,600	--	--	--	310	--	--	--	
With Bio-Attenuation Zone, Residential (LTCP)			85,000	--	1,100,000	--	--	--	93,000	--	--	--	
With Bio-Attenuation Zone, Commercial (LTCP)			280,000	--	3,600,000	--	--	--	310,000	--	--	--	

Subslab Gas Samples

SS-1	11/14/2013	0.5 - 0.7	<1.6	<1.9	<2.2	<6.6	2,300	<1.8	<5.3	--	0.13	17	For other VOC detections see the lab report.
	6/23/2015	0.5 - 0.7	--floor refinished, probe covered--										
SS-2	11/13/2013	0.5 - 0.7	58	2.7	<2.2	<6.6	2,000	<1.8	<5.3	--	0.48	16	For other VOC detections see the lab report.
	6/23/2015	0.5 - 0.7	<1.6	3.7	2.3	14	<720	<1.8	<5.3	<50	--	--	For other VOC detections see the lab report.
SS-3	11/13/2013	0.8 - 1.0	71	2.6	<2.2	<6.6	1,400	<1.8	<5.3	--	0.13	17	For other VOC detections see the lab report.
	6/23/2015	0.8 - 1.0	<1.6	3.3	<2.2	13	1,100	<1.8	<5.3	<50	--	--	For other VOC detections see the lab report.

Abbreviations:

SG-1 = Soil Gas Sample

SS-1 = Subslab Sample

ug/m3 = Micrograms per cubic meter of air results calculated by laboratory from parts per billion results using normal temperature and pressure (NPT).

ft - ft bgs = Depth interval below ground surface (bgs) in feet.

% = Percent of total sample volume.

Volatile organic compounds (VOCs) by EPA Method TO-15 (partial list), uses GC/MS scan.

Oxygen by Modified ASTM Method D-1946, uses GC/TCD scan.

< n = Chemical not present at a concentration in excess of detection limit shown.

MRL = Method reporting limit. Laboratory reporting limit based on parts per billion on volume to volume basis (ppbv/v) and converted to ug/m3.

ESL = Environmental Screening Level for Shallow Soil Gas with Residential and Commercial/Industrial Land Use, for samples less than five feet below a building foundation or ground surface, established by the SFBRWQCB, Interim Final - November 2007, and amended in December 2013 (Table E-2).

ESL established by the SFBRWQCB, Interim Final - November 2007, and amended in December 2013.

LTCP = Low Threat Closure Policy

Bold = Concentrations above Lowest ESLs for Commercial Land Use for shallow soil gas (SG & SS samples).

APPENDIX A

Regulatory Correspondence

Bob Clark-Riddell

From: Detterman, Karel, Env. Health <Karel.Detterman@acgov.org>
Sent: Wednesday, April 20, 2016 5:15 PM
To: lee@douglasparking.com
Cc: Bob Clark-Riddell; Roe, Dilan, Env. Health
Subject: Fuel Leak Case No. RO0000129 and GeoTracker Global ID T0600100140, Douglas Parking Company, 1721 Webster Street, Oakland, CA 94612
Attachments: Attachment_1_and_ftpUploadInstructions_2014-05-15.pdf

Hello Mr. Douglas:

Alameda County Environmental Health's (ACEH) met with you and your consultant, Mr. Bob Clark-Riddell of Pangea Environmental (Pangea) at our offices on March 16, 2016. The purpose of the meeting was to discuss a review of the site's status in comparison with the LTCP and to develop a path to closure for your case. The State Water Resources Control Board (SWRCB) adopted the Low Threat Underground Storage Tank Case Closure Policy (LTCP) in 2012. ACEH has evaluated the data presented in the case file including the most recent *Groundwater Monitoring Report – Second Half 2015*, dated October 16, 2015, prepared and submitted on your behalf by Pangea. Please address Technical Comments 1 through 3 in a Data Gap Work Plan; to expedite review, please e-mail the draft Data Gap Work Plan to my attention by May 20, 2016; I will send comments so that the Draft Work Plan can be finalized and uploaded per the schedule in the Technical Report Request Section. Please address Technical Comment 4 in the requested Semi-Annual Groundwater Monitoring Report.

TECHNICAL COMMENTS

1. Subslab samples were last collected from the existing soil gas probes on June 23, 2015. Due to normal rainfall this winter and to check for contaminant rebound, please collect subslab samples from existing soil gas probes and compare the results to the updated February 22, 2016 *San Francisco Bay Regional Water Quality Control Board Environmental Screening Levels (ESLs)* version 2 released April 20, 2016;
2. Please perform a sensitive receptor survey by indicating on a figure the beneficial resources and other sensitive receptors including, but not limited to, basements, surface water bodies, natural resources, schools, hospitals, day care centers, elder care facilities, etc. Please plot the numbered locations on an aerial photography-based figure and provide a table with the same numbered locations and the type of sensitive receptor;
3. Please identify any remaining data gaps and propose steps to investigate the identified data gaps;
4. Please conduct a groundwater monitoring event. Please include groundwater elevations on Figures 3, 4, and 5, *TPHg and Benzene Concentration Trends in Groundwater* and also please prepare Concentration Trends and Groundwater Elevation Trend figures for the remaining wells MW-1, MW-5, and MW-7. Please include a Rose Diagram with the report.

TECHNICAL REPORT REQUEST

Please upload technical reports to the ACEH ftp site (Attention: Karel Detterman), and to the State Water Resources Control Board's Geotracker website, according to Attachment 1 and the following specified file naming convention and schedule:

- **June 20, 2016 – Final Data Gap Work Plan**
File to be named: RO129_WP_R_yyyy-mm-dd
- **July 15, 2016 – Groundwater Monitoring Report – First Half 2016**
File to be named: RO129_GWM_R_yyyy-mm-dd

These reports are being requested pursuant to California Health and Safety Code Section 25296.10. 23 CCR Sections 2652 through 2654, and 2721 through 2728 outline the responsibilities of a responsible party in response to an unauthorized release from a petroleum UST system, and require your compliance with this request.

Online case files are available for review at the following website: <http://www.acgov.org/aceh/index.htm>.

Thank you,


Karel Detterman, PG
Hazardous Materials Specialist
Alameda County Environmental Health
1131 Harbor Bay Parkway
Alameda, CA 94502
Direct: 510.567.6708
Fax: 510.337.9335
Email: karel.detterman@acgov.org

PDF copies of case files can be downloaded at:

<http://www.acgov.org/aceh/lop/ust.htm>

APPENDIX B

EDR HISTORIC DOCUMENTS



INQUIRY #: 4615599.9

YEAR: 1974

— = 500'





INQUIRY #: 4615599.9

YEAR: 1968

— = 500'





INQUIRY #: 4615599.9

YEAR: 1958

— = 500'





INQUIRY #: 4615599.9

YEAR: 1946

— = 500'






INQUIRY #: 4615599.9

YEAR: 1939

— = 500'





1721 Webster Street Property

1721 Webster Street

OAKLAND, CA 94612

Inquiry Number: 4615599.9

May 12, 2016

The EDR Aerial Photo Decade Package



6 Armstrong Road, 4th floor
Shelton, CT 06484
Toll Free: 800.352.0050
www.edrnet.com

EDR Aerial Photo Decade Package

05/12/16

Site Name:

1721 Webster Street Property
1721 Webster Street
OAKLAND, CA 94612
EDR Inquiry # 4615599.9

Client Name:

AECOM
1501 Fourth Avenue
Seattle, WA 98101
Contact: AL Thatcher



Environmental Data Resources, Inc. (EDR) Aerial Photo Decade Package is a screening tool designed to assist environmental professionals in evaluating potential liability on a target property resulting from past activities. EDR's professional researchers provide digitally reproduced historical aerial photographs, and when available, provide one photo per decade.

Search Results:

<u>Year</u>	<u>Scale</u>	<u>Details</u>	<u>Source</u>
2012	1"=500'	Flight Year: 2012	USDA/NAIP
2010	1"=500'	Flight Year: 2010	USDA/NAIP
2009	1"=500'	Flight Year: 2009	USDA/NAIP
2005	1"=500'	Flight Year: 2005	USDA/NAIP
1998	1"=500'	Flight Date: January, 01 1998	USGS
1993	1"=500'	Acquisition Date: July, 10 1993	USGS/DOQQ
1982	1"=500'	Flight Date: July, 08 1982	USGS
1974	1"=500'	Flight Date: October, 14 1974	USGS
1968	1"=500'	Flight Date: April, 20 1968	USGS
1958	1"=500'	Flight Date: July, 25 1958	USGS
1946	1"=500'	Flight Date: July, 26 1946	USGS
1939	1"=500'	Flight Date: August, 03 1939	USGS

When delivered electronically by EDR, the aerial photo images included with this report are for ONE TIME USE ONLY. Further reproduction of these aerial photo images is prohibited without permission from EDR. For more information contact your EDR Account Executive.

Disclaimer - Copyright and Trademark Notice

This Report contains certain information obtained from a variety of public and other sources reasonably available to Environmental Data Resources, Inc. It cannot be concluded from this Report that coverage information for the target and surrounding properties does not exist from other sources. NO WARRANTY EXPRESSED OR IMPLIED, IS MADE WHATSOEVER IN CONNECTION WITH THIS REPORT. ENVIRONMENTAL DATA RESOURCES, INC. SPECIFICALLY DISCLAIMS THE MAKING OF ANY SUCH WARRANTIES, INCLUDING WITHOUT LIMITATION, MERCHANTABILITY OR FITNESS FOR A PARTICULAR USE OR PURPOSE. ALL RISK IS ASSUMED BY THE USER. IN NO EVENT SHALL ENVIRONMENTAL DATA RESOURCES, INC. BE LIABLE TO ANYONE, WHETHER ARISING OUT OF ERRORS OR OMISSIONS, NEGLIGENCE, ACCIDENT OR ANY OTHER CAUSE, FOR ANY LOSS OF DAMAGE, INCLUDING, WITHOUT LIMITATION, SPECIAL, INCIDENTAL, CONSEQUENTIAL, OR EXEMPLARY DAMAGES. ANY LIABILITY ON THE PART OF ENVIRONMENTAL DATA RESOURCES, INC. IS STRICTLY LIMITED TO A REFUND OF THE AMOUNT PAID FOR THIS REPORT. Purchaser accepts this Report "AS IS". Any analyses, estimates, ratings, environmental risk levels or risk codes provided in this Report are provided for illustrative purposes only, and are not intended to provide, nor should they be interpreted as providing any facts regarding, or prediction or forecast of, any environmental risk for any property. Only a Phase I Environmental Site Assessment performed by an environmental professional can provide information regarding the environmental risk for any property. Additionally, the information provided in this Report is not to be construed as legal advice.

Copyright 2016 by Environmental Data Resources, Inc. All rights reserved. Reproduction in any media or format, in whole or in part, of any report or map of Environmental Data Resources, Inc., or its affiliates, is prohibited without prior written permission.

EDR and its logos (including Sanborn and Sanborn Map) are trademarks of Environmental Data Resources, Inc. or its affiliates. All other trademarks used herein are the property of their respective owners.




INQUIRY #: 4615599.9

YEAR: 2012

— = 500'





INQUIRY #: 4615599.9

YEAR: 2010

— = 500'





INQUIRY #: 4615599.9

YEAR: 2009

— = 500'





INQUIRY #: 4615599.9

YEAR: 2005

500'






INQUIRY #: 4615599.9

YEAR: 1998

— = 500'





INQUIRY #: 4615599.9

YEAR: 1993

— = 500'





INQUIRY #: 4615599.9

YEAR: 1982

— = 500'



1721 Webster Street Property

1721 Webster Street
OAKLAND, CA 94612

Inquiry Number: 4615599.5
May 16, 2016

The EDR-City Directory Abstract

TABLE OF CONTENTS

SECTION

Executive Summary

Findings

City Directory Images

Thank you for your business.

Please contact EDR at 1-800-352-0050
with any questions or comments.

Disclaimer - Copyright and Trademark Notice

This Report contains certain information obtained from a variety of public and other sources reasonably available to Environmental Data Resources, Inc. It cannot be concluded from this Report that coverage information for the target and surrounding properties does not exist from other sources. **NO WARRANTY EXPRESSED OR IMPLIED, IS MADE WHATSOEVER IN CONNECTION WITH THIS REPORT. ENVIRONMENTAL DATA RESOURCES, INC. SPECIFICALLY DISCLAIMS THE MAKING OF ANY SUCH WARRANTIES, INCLUDING WITHOUT LIMITATION, MERCHANTABILITY OR FITNESS FOR A PARTICULAR USE OR PURPOSE. ALL RISK IS ASSUMED BY THE USER. IN NO EVENT SHALL ENVIRONMENTAL DATA RESOURCES, INC. BE LIABLE TO ANYONE, WHETHER ARISING OUT OF ERRORS OR OMISSIONS, NEGLIGENCE, ACCIDENT OR ANY OTHER CAUSE, FOR ANY LOSS OR DAMAGE, INCLUDING, WITHOUT LIMITATION, SPECIAL, INCIDENTAL, CONSEQUENTIAL, OR EXEMPLARY DAMAGES. ANY LIABILITY ON THE PART OF ENVIRONMENTAL DATA RESOURCES, INC. IS STRICTLY LIMITED TO A REFUND OF THE AMOUNT PAID FOR THIS REPORT.** Purchaser accepts this Report "AS IS". Any analyses, estimates, ratings, environmental risk levels or risk codes provided in this Report are provided for illustrative purposes only, and are not intended to provide, nor should they be interpreted as providing any facts regarding, or prediction or forecast of, any environmental risk for any property. Only a Phase I Environmental Site Assessment performed by an environmental professional can provide information regarding the environmental risk for any property. Additionally, the information provided in this Report is not to be construed as legal advice.

Copyright 2016 by Environmental Data Resources, Inc. All rights reserved. Reproduction in any media or format, in whole or in part, of any report or map of Environmental Data Resources, Inc. or its affiliates is prohibited without prior written permission.

EDR and its logos (including Sanborn and Sanborn Map) are trademarks of Environmental Data Resources, Inc. or its affiliates. All other trademarks used herein are the property of their respective owners.

EXECUTIVE SUMMARY

DESCRIPTION

Environmental Data Resources, Inc.'s (EDR) City Directory Abstract is a screening tool designed to assist environmental professionals in evaluating potential liability on a target property resulting from past activities. EDR's City Directory Abstract includes a search and abstract of available city directory data. For each address, the directory lists the name of the corresponding occupant at five year intervals.

Business directories including city, cross reference and telephone directories were reviewed, if available, at approximately five year intervals for the years spanning 1920 through 2013. This report compiles information gathered in this review by geocoding the latitude and longitude of properties identified and gathering information about properties within 660 feet of the target property.

A summary of the information obtained is provided in the text of this report.

RESEARCH SUMMARY

The following research sources were consulted in the preparation of this report. An "X" indicates where information was identified in the source and provided in this report.

<u>Year</u>	<u>Source</u>	<u>TP</u>	<u>Adjoining</u>	<u>Text Abstract</u>	<u>Source Image</u>
2013	Cole Information Services	X	X	X	-
2008	Cole Information Services	X	X	X	-
2006	Haines Company, Inc.	X	X	X	-
2002	R. L. Polk & Co.	-	-	-	-
2000	Pacific Bell	X	X	X	-
1996	PACIFIC BELL DIRECTORY	X	X	X	-
1993	Pacific Bell	-	-	-	-
1992	PACIFIC BELL DIRECTORY	X	X	X	-
1991	PACIFIC BELL WHITE PAGES	X	X	X	-
1986	Pacific Bell	X	X	X	-
	PACIFIC BELL WHITE PAGES	X	X	X	-
1984	Pacific Bell	-	X	X	-
1982	Pacific Telephone	-	X	X	-
1980	Pacific Telephone	X	X	X	-
1979	Pacific Telephone	-	X	X	-
1976	R. L. Polk & Co.	-	X	X	-
1975	Pacific Telephone	X	X	X	-
1973	Pacific Telephone	-	X	X	-
1970	Pacific Telephone	X	X	X	-
	Pacific Telephone and Telegraph Co	X	X	X	-
	Pacific Telephone Directory	X	X	X	-
1967	R. L. Polk Co.	X	X	X	-
1965	Pacific Telephone	-	X	X	-
	R. L. Polk & Co.	-	X	X	-
1962	Pacific Telephone	X	X	X	-

EXECUTIVE SUMMARY

<u>Year</u>	<u>Source</u>	<u>TP</u>	<u>Adjoining</u>	<u>Text Abstract</u>	<u>Source Image</u>
1960	Pacific Telephone	-	X	X	-
1959	R. L. Polk & Co.	-	-	-	-
1956	Pacific Telephone	-	-	-	-
1955	R. L. Polk & Co.	X	X	X	-
	The Pacific Telephone & Telegraph Co.	X	X	X	-
1954	R. L. Polk & Co. of California	-	-	-	-
1951	R. L. Polk & Co.	-	X	X	-
1950	The Pacific Telephone & Telegraph Co.	X	X	X	-
1946	R. L. Polk & Co.	-	-	-	-
1945	The Pacific Telephone & Telegraph Co.	X	X	X	-
1943	R. L. Polk & Co.	X	X	X	-
1940	R. L. Polk & Co.	-	-	-	-
1938	Pacific Telephone	X	X	X	-
1933	R. L. Polk & Co.	X	X	X	-
1932	R. L. Polk & Co. of California	-	-	-	-
1928	R.L. Polk and Co of California	X	X	X	-
1926	R. L. Polk & Co.	-	-	-	-
1925	R. L. Polk & Co. of California	X	X	X	-
1920	R. L. Polk & Co. of California	-	X	X	-

EXECUTIVE SUMMARY

SELECTED ADDRESSES

The following addresses were selected by the client, for EDR to research. An "X" indicates where information was identified.

<u>Address</u>	<u>Type</u>	<u>Findings</u>
1717 Webster	Client Entered	X
1739 Webster	Client Entered	
1750 Webster	Client Entered	
1700 Webster	Client Entered	X
378 17th Street	Client Entered	X
394 17th St	Client Entered	X
1734 Franklin St	Client Entered	X
1720 Franklin St	Client Entered	X

FINDINGS

TARGET PROPERTY INFORMATION

ADDRESS

1721 Webster Street
OAKLAND, CA 94612

FINDINGS DETAIL

Target Property research detail.

WEBSTER

1717 WEBSTER

<u>Year</u>	<u>Uses</u>	<u>Source</u>
1991	Nail Design	PACIFIC BELL WHITE PAGES

Webster

1717 Webster

<u>Year</u>	<u>Uses</u>	<u>Source</u>
1991	Nail Design	PACIFIC BELL WHITE PAGES

WEBSTER

1717 WEBSTER

<u>Year</u>	<u>Uses</u>	<u>Source</u>
1986	Narcisse Nail Therapy	PACIFIC BELL WHITE PAGES

Webster

1717 Webster

<u>Year</u>	<u>Uses</u>	<u>Source</u>
1986	Narcisse Nail Therapy	PACIFIC BELL WHITE PAGES

WEBSTER

1721 WEBSTER

<u>Year</u>	<u>Uses</u>	<u>Source</u>
1991	DOUGLAS PARKIN G COMPAN Y	PACIFIC BELL WHITE PAGES
	Douglas Pearlie	PACIFIC BELL WHITE PAGES
	i Coin Trol Parking	PACIFIC BELL WHITE PAGES
1986	Coin Trot Parking	PACIFIC BELL WHITE PAGES

FINDINGS

<u>Year</u>	<u>Uses</u>	<u>Source</u>
1986	Dairy King	PACIFIC BELL WHITE PAGES
	Douglas Motor Service	PACIFIC BELL WHITE PAGES
	Douglas N	PACIFIC BELL WHITE PAGES
	DOUGLAS PARKIN G COMPAN Y	PACIFIC BELL WHITE PAGES
1980	Coin Trol Parking	Pacific Telephone
	Douglas Motor Service	Pacific Telephone
	DOUGLAS PARKING COMPANY	Pacific Telephone

Webster

1739 Webster

<u>Year</u>	<u>Uses</u>	<u>Source</u>
-------------	-------------	---------------

WEBSTER CT

1717 WEBSTER CT

<u>Year</u>	<u>Uses</u>	<u>Source</u>
1975	ALLIED MAINTENANCE SERVICE CORP	Pacific Telephone

1721 WEBSTER CT

<u>Year</u>	<u>Uses</u>	<u>Source</u>
1975	COIN-TROL PARKING	Pacific Telephone
	DOUGLAS OIL CO OF CALIF WILLW PS RD PLTTSBURG	Pacific Telephone
1955	PARAMOUNT SHOE REPAIR SHOP	The Pacific Telephone & Telegraph Co.

WEBSTER PL

1717 WEBSTER PL

<u>Year</u>	<u>Uses</u>	<u>Source</u>
1950	HORTON ALVIN RL EST	The Pacific Telephone & Telegraph Co.

1739 WEBSTER PL

<u>Year</u>	<u>Uses</u>	<u>Source</u>
1950	AMES & JACKSON AXLES	The Pacific Telephone & Telegraph Co.

FINDINGS

WEBSTER ST

1717 WEBSTER ST

<u>Year</u>	<u>Uses</u>	<u>Source</u>
2013	NAIL DESIGN	Cole Information Services
2008	NAIL DESIGN	Cole Information Services
2006	NAIL DESIGN	Haines Company, Inc.
2000	NAIL DESIGN	Pacific Bell
1996	NAIL DESIGN	PACIFIC BELL DIRECTORY
1992	NAIL DESIGN	PACIFIC BELL DIRECTORY
1970	ALLIED MAINTENANCE SERVICE CORP	Pacific Telephone Directory
1967	ALLIED MAINTENANCE BLDG MTCE	R. L. Polk Co.
1955	HALL EARL W RL EST	The Pacific Telephone & Telegraph Co.
	HORTON ALVIN RL EST	The Pacific Telephone & Telegraph Co.
	HORTON GEO H ALVIN HORTON	The Pacific Telephone & Telegraph Co.
1945	GIUDICE VINCENT E RL EST	The Pacific Telephone & Telegraph Co.
	HORTON ALVIN RL EST	The Pacific Telephone & Telegraph Co.
1943	Giudice Vincent E real est	R. L. Polk & Co.
	Horton Alvin C Pauline real est	R. L. Polk & Co.
1938	HORTON ALVIN RL EST	Pacific Telephone
1928	ton Cloyd 0 driver R	R.L. Polk and Co of California
	tucky Bros Andw and Jos real est loans	R.L. Polk and Co of California
1925	BOWSER S F CO	R. L. Polk & Co. of California
	MOON WILLIAM CO	R. L. Polk & Co. of California

1721 WEBSTER ST

<u>Year</u>	<u>Uses</u>	<u>Source</u>
2013	AMPCO SYSTEM PARKING	Cole Information Services
	DOUGLAS PARKING	Cole Information Services
	KYOTO EXPRESS	Cole Information Services
	TEA HERE NOW	Cole Information Services
2008	DOUGLAS PARKING CO	Cole Information Services
2006	COMPANY	Haines Company, Inc.
	DOUGLAS PARKING	Haines Company, Inc.
	KYOTO EXPRes	Haines Company, Inc.
2000	DOUGLAS PARKING COMPANY	Pacific Bell
1996	DOUGLAS PARKING COMPANY	PACIFIC BELL DIRECTORY
1992	DOUGLAS PARKING COMPANY	PACIFIC BELL DIRECTORY
	EXCELSIOR PARKING COMPANY	PACIFIC BELL DIRECTORY
1970	B & H BODY SHOP	Pacific Telephone Directory

FINDINGS

<u>Year</u>	<u>Uses</u>	<u>Source</u>
1970	DOUGLAS MOTOR SERVICE	Pacific Telephone Directory
	DOUGLAS PARKING	Pacific Telephone Directory
	GOOD CHEVROLET INC ALAMEDA	Pacific Telephone Directory
1967	B & H BODY SHOP AUTO REPR	R. L. Polk Co.
1962	Brown Ervin Owen & Ervs Auto Body Repair & Paintng	Pacific Telephone
	Douglas Motor Service	Pacific Telephone
	Owen & Ervs Auto Body Repair & Painting	Pacific Telephone
	Rodenberger Owen Owen & Ervs Auto Body Repair & Paintng	Pacific Telephone
1955	DOUGLAS MOTOR SERVICE	The Pacific Telephone & Telegraph Co.
1950	DOUGLAS MOTOR SERVICE	The Pacific Telephone & Telegraph Co.
1945	DOUGLAS MOTOR SERVICE	The Pacific Telephone & Telegraph Co.
1943	Loughrey Wilhelmina Mrs books	R. L. Polk & Co.
1938	DOUGLAS MOTOR SERVICE	Pacific Telephone
1933	WAUGH & DUPY (F L WAUGH F M DUPY) GARAGE	R. L. Polk & Co.
1928	1443 Garase Waugh & Dupy	R.L. Polk and Co of California
1925	BEHRENDT C A GARAGE	R. L. Polk & Co. of California
	FRANKLIN GARAGE	R. L. Polk & Co. of California
	NAISMITH H E GARAGE	R. L. Polk & Co. of California
	STATE GARAGE	R. L. Polk & Co. of California

1739 WEBSTER ST

<u>Year</u>	<u>Uses</u>	<u>Source</u>
1967	AMES WHEEL ALIGNING SERVICE	R. L. Polk Co.
1962	Ames Wheel Aligning Service	Pacific Telephone
1928	& Silver Geo E and Wm F Silver real est	R.L. Polk and Co of California

FINDINGS

ADJOINING PROPERTY DETAIL

The following Adjoining Property addresses were researched for this report. Detailed findings are provided for each address.

15T

347 15T

<u>Year</u>	<u>Uses</u>	<u>Source</u>
1950	SLIMNOSEN S A TLR	The Pacific Telephone & Telegraph Co.

15TH

316 15TH

<u>Year</u>	<u>Uses</u>	<u>Source</u>
1973	ELECTRONIC BUSINESS MACHINES CO	Pacific Telephone
1950	GABRIEL WALTER N	The Pacific Telephone & Telegraph Co.

318 15TH

<u>Year</u>	<u>Uses</u>	<u>Source</u>
1950	FRIED AD ADVERTISING AGENCY	The Pacific Telephone & Telegraph Co.
	AD FRIED & ASSOCIATES	The Pacific Telephone & Telegraph Co.
	AD FRIED ADVERTISING AGENCY	The Pacific Telephone & Telegraph Co.

329 15TH

<u>Year</u>	<u>Uses</u>	<u>Source</u>
1950	GIRVIN AG INS	The Pacific Telephone & Telegraph Co.

330 15TH

<u>Year</u>	<u>Uses</u>	<u>Source</u>
1950	AMERICAN SURETY CO	The Pacific Telephone & Telegraph Co.
	CORDS ELMER H GENERAL AGCY INS	The Pacific Telephone & Telegraph Co.
	GARLAND A L INS	The Pacific Telephone & Telegraph Co.
	GREGORY LA RL EST	The Pacific Telephone & Telegraph Co.
	MERCHANTS FIRE ASSURANCE CORP OF M Y	The Pacific Telephone & Telegraph Co.
	MBORE ROYAL N ELMER H CORDS GENERAL AGCY INS	The Pacific Telephone & Telegraph Co.
	NEILSON WALTER ELMER H CORDS GENERAL AGY	The Pacific Telephone & Telegraph Co.
	UELSMATN RUDOLPH ELMER H CORDS	The Pacific Telephone & Telegraph Co.

FINDINGS

331 15TH

<u>Year</u>	<u>Uses</u>	<u>Source</u>
1950	GROSS LEONARD A CPA	The Pacific Telephone & Telegraph Co.
1928	MELQUIOND RELLIE MRS Notary Public	R.L. Polk and Co of California

332 15TH

<u>Year</u>	<u>Uses</u>	<u>Source</u>
1950	LANE DAN E CO RL EST	The Pacific Telephone & Telegraph Co.
	LANE DAN E CO	The Pacific Telephone & Telegraph Co.

333 15TH

<u>Year</u>	<u>Uses</u>	<u>Source</u>
1950	FINCH WM H RL EST	The Pacific Telephone & Telegraph Co.

334 15TH

<u>Year</u>	<u>Uses</u>	<u>Source</u>
1950	LACOSTE AL J CAMPAIGN HDQTRS	The Pacific Telephone & Telegraph Co.

335 15TH

<u>Year</u>	<u>Uses</u>	<u>Source</u>
1950	BILLINGS CO RL EST	The Pacific Telephone & Telegraph Co.

336 15TH

<u>Year</u>	<u>Uses</u>	<u>Source</u>
1950	HERRMANN JOHN CO INC RL EST	The Pacific Telephone & Telegraph Co.

337 15TH

<u>Year</u>	<u>Uses</u>	<u>Source</u>
1950	GEBALA AD	The Pacific Telephone & Telegraph Co.

339 15TH

<u>Year</u>	<u>Uses</u>	<u>Source</u>
1950	CUMTIMINIGS G A ADVERTISING AGCY	The Pacific Telephone & Telegraph Co.
	STIEHL CLAUDE ALBON ARCHT	The Pacific Telephone & Telegraph Co.
	ART INSTITUTE OF OALRLAND	The Pacific Telephone & Telegraph Co.
	BRYSON MADGE OFC	The Pacific Telephone & Telegraph Co.
	COLLINS DAVID P INDSTR L DESG NR	The Pacific Telephone & Telegraph Co.
	THEATRICAL EMPLOYEES UNION LOC B 82	The Pacific Telephone & Telegraph Co.
	DISPLAY CREATIONS OF CALIFORNIIA RENTALS	The Pacific Telephone & Telegraph Co.
	GRAPHIC STUDIOS	The Pacific Telephone & Telegraph Co.

FINDINGS

<u>Year</u>	<u>Uses</u>	<u>Source</u>
1950	GREER EVERETT GRAPHIC STUDIOS	The Pacific Telephone & Telegraph Co.
	MORGAN ART SERVICE	The Pacific Telephone & Telegraph Co.
	MOVING PICTURE MACHINE OPERATORS LOCAL 169	The Pacific Telephone & Telegraph Co.
1928	EVANS ROBERT J Lillian O Oakland Clinic Physician	R.L. Polk and Co of California
	HEETDERKS BERNARD J Oakland Clinic Physician	R.L. Polk and Co of California
345 15TH		
<u>Year</u>	<u>Uses</u>	<u>Source</u>
1950	MAY HAROLD R OFC	The Pacific Telephone & Telegraph Co.
351 15TH		
<u>Year</u>	<u>Uses</u>	<u>Source</u>
1950	CORNER RESTAURANT	The Pacific Telephone & Telegraph Co.
353 15TH		
<u>Year</u>	<u>Uses</u>	<u>Source</u>
1950	SAFETY COUNCIL NATIONAL SAFETY COUNCIL EAST BAY CHAPTER	The Pacific Telephone & Telegraph Co.
	NATIONAL SAFETY COUNCIL EAST BAY CHAPTER I	The Pacific Telephone & Telegraph Co.
	GREEN CROSS FOR SAFETY NATIONAL SAFETY COUNCIL	The Pacific Telephone & Telegraph Co.
	EASTBAY CHAPTER NATIONAL SAFETY COUNCIL	The Pacific Telephone & Telegraph Co.
355 15TH		
<u>Year</u>	<u>Uses</u>	<u>Source</u>
1950	MC NEIL & MC NEIL PUB ACCTS	The Pacific Telephone & Telegraph Co.
	INCOIME TAX SERVICES CO	The Pacific Telephone & Telegraph Co.
357 15TH		
<u>Year</u>	<u>Uses</u>	<u>Source</u>
1950	S F EXAMINER	The Pacific Telephone & Telegraph Co.
	EXAMUINER S F OAKLAND BRANCH OFC	The Pacific Telephone & Telegraph Co.
359 15TH		
<u>Year</u>	<u>Uses</u>	<u>Source</u>
1950	PRACY CHAS T RL EST	The Pacific Telephone & Telegraph Co.
	JAEGER WIN P RL EST	The Pacific Telephone & Telegraph Co.

FINDINGS

<u>Year</u>	<u>Uses</u>	<u>Source</u>
1950	FRANK HAROLD EAST BAY REALTY & FINANCE CO	The Pacific Telephone & Telegraph Co.
	DODGE CLYDE A RL EST	The Pacific Telephone & Telegraph Co.
	BLOCK GEORGE G RL EST	The Pacific Telephone & Telegraph Co.
	AUSTIN W P REALTY CO MAIN OFC	The Pacific Telephone & Telegraph Co.

363 15TH

<u>Year</u>	<u>Uses</u>	<u>Source</u>
1950	SULLIVAN F E WESTERN LOAN & BLDG CO	The Pacific Telephone & Telegraph Co.

366 15TH

<u>Year</u>	<u>Uses</u>	<u>Source</u>
1950	MUTUAL BENEFIT HEALTH & ACCIDENT ASSOCIATION	The Pacific Telephone & Telegraph Co.
	BROVAN D M MUTUAL BENEFIT HEALTH & ACCIDENT ASSOCIATION	The Pacific Telephone & Telegraph Co.
	UNITED BENEFIT LIFE INS CO	The Pacific Telephone & Telegraph Co.

369 15TH

<u>Year</u>	<u>Uses</u>	<u>Source</u>
1950	FIELD E B CO RLTRS	The Pacific Telephone & Telegraph Co.
	RIES WALTER S E B FIELD CO RITRS	The Pacific Telephone & Telegraph Co.
	IUPROVEMNENT BOND CO LTD	The Pacific Telephone & Telegraph Co.

375 15TH

<u>Year</u>	<u>Uses</u>	<u>Source</u>
1950	PACE POWERS & ASSOC	The Pacific Telephone & Telegraph Co.

376 15TH

<u>Year</u>	<u>Uses</u>	<u>Source</u>
1950	CLIPPER EXCHANGE	The Pacific Telephone & Telegraph Co.

377 15TH

<u>Year</u>	<u>Uses</u>	<u>Source</u>
1950	MOYER REALTY CO	The Pacific Telephone & Telegraph Co.

379 15TH

<u>Year</u>	<u>Uses</u>	<u>Source</u>
1950	DRLAGO SA AHLL MRS MISSION BELL GIFT SHOP	The Pacific Telephone & Telegraph Co.

FINDINGS

380 15TH

<u>Year</u>	<u>Uses</u>	<u>Source</u>
1950	NORMAN ALBERT E RL EST	The Pacific Telephone & Telegraph Co.

381 15TH

<u>Year</u>	<u>Uses</u>	<u>Source</u>
1950	WESTERN UNION TELEGRAPH CO	The Pacific Telephone & Telegraph Co.

383 15TH

<u>Year</u>	<u>Uses</u>	<u>Source</u>
1950	TISHER C R RI EST	The Pacific Telephone & Telegraph Co.
	PECK PHIL MTG LOANS	The Pacific Telephone & Telegraph Co.
	MATHEWS C C RL EST	The Pacific Telephone & Telegraph Co.
	HARRIS JOS W F F PORTER CO RL EST	The Pacific Telephone & Telegraph Co.
	BEGGS WILL N RL EST	The Pacific Telephone & Telegraph Co.
	ARNAUD HENRY F F PORTER CO RL EST	The Pacific Telephone & Telegraph Co.

384 15TH

<u>Year</u>	<u>Uses</u>	<u>Source</u>
1950	CANO J & G STAMPS	The Pacific Telephone & Telegraph Co.

385 15TH

<u>Year</u>	<u>Uses</u>	<u>Source</u>
1950	THREE EIGHTY FIVE CLUB	The Pacific Telephone & Telegraph Co.

386 15TH

<u>Year</u>	<u>Uses</u>	<u>Source</u>
1950	BAKER E R RL EST	The Pacific Telephone & Telegraph Co.
	KNIGHT HARRY C HARRY C KNIGHT & SONS	The Pacific Telephone & Telegraph Co.
	KNIGHT HARRY C & SONS RL EST	The Pacific Telephone & Telegraph Co.
	TOUTJEAN VJR PIANO TEACHR	The Pacific Telephone & Telegraph Co.

394 15TH

<u>Year</u>	<u>Uses</u>	<u>Source</u>
1950	TYPEWRITER GUY	The Pacific Telephone & Telegraph Co.

396 15TH

<u>Year</u>	<u>Uses</u>	<u>Source</u>
1950	CATEO MALT SLOP	The Pacific Telephone & Telegraph Co.

FINDINGS

15TH AVE

329 15TH AVE

<u>Year</u>	<u>Uses</u>	<u>Source</u>
1986	Armstrong Wm R gent engnrng contr	PACIFIC BELL WHITE PAGES

330 15TH AVE

<u>Year</u>	<u>Uses</u>	<u>Source</u>
1943	Standard HEALTH FOOD PRODUCTS COMPANY Health Food Products Vitamins and Food Auxiliaries Wholesale and Retail	R. L. Polk & Co.

355 15TH AVE

<u>Year</u>	<u>Uses</u>	<u>Source</u>
1965	MC LEMORE DOWNER	R. L. Polk & Co.
	MC LEMNORE DOWNER	R. L. Polk & Co.
	SMITH LELAND G HOOKER & FAY INVESTMNT SECURTES	R. L. Polk & Co.

386 15TH AVE

<u>Year</u>	<u>Uses</u>	<u>Source</u>
1975	ART S SWING-TIME DANCE COMBO	Pacific Telephone

15TH HI GATE

327 15TH HI GATE

<u>Year</u>	<u>Uses</u>	<u>Source</u>
1950	WINTER E J JEWELRY REPAIR	The Pacific Telephone & Telegraph Co.

339 15TH HI GATE

<u>Year</u>	<u>Uses</u>	<u>Source</u>
1950	FULSAAS WM COML ARTIST	The Pacific Telephone & Telegraph Co.

357 15TH HI GATE

<u>Year</u>	<u>Uses</u>	<u>Source</u>
1950	MITCHELL TRUMAN H RI EST	The Pacific Telephone & Telegraph Co.

382 15TH HI GATE

<u>Year</u>	<u>Uses</u>	<u>Source</u>
1950	BALLARD JIM SAMPLE HATS	The Pacific Telephone & Telegraph Co.

FINDINGS

386 15TH HI GATE

<u>Year</u>	<u>Uses</u>	<u>Source</u>
1950	TOWN HOUSE BEAUTY SALON	The Pacific Telephone & Telegraph Co.

15TH HI GATE 4

359 15TH HI GATE 4

<u>Year</u>	<u>Uses</u>	<u>Source</u>
1950	EAST BAY REALTY & FINANCE CO	The Pacific Telephone & Telegraph Co.

15TH OAK IND

355 15TH OAK IND

<u>Year</u>	<u>Uses</u>	<u>Source</u>
1960	SMITH LELAND G HOOKER & FAY IRVESTMNT SECURTES	Pacific Telephone

15TH OAKLND

357 15TH OAKLND

<u>Year</u>	<u>Uses</u>	<u>Source</u>
1960	MORTGAGE SERVICE CO RL EST LOANS	Pacific Telephone

15TH ST

316 15TH ST

<u>Year</u>	<u>Uses</u>	<u>Source</u>
2008	BROWN GEORGE	Cole Information Services
2000	BROWN GEORGE	Pacific Bell
1996	BROWN GEORGE	PACIFIC BELL DIRECTORY
1992	BROWN GEORGE	PACIFIC BELL DIRECTORY
1986	Hanson And Miller Acctg Mngmnt Services	PACIFIC BELL WHITE PAGES
	Hanson Minnie	PACIFIC BELL WHITE PAGES
1980	Trans Calif Mortgage Co	Pacific Telephone
	MC LEMORE GEO D atty	Pacific Telephone
1975	BILLINGS CO RI EST	Pacific Telephone
1970	MONTANYE BAUGHMAN ASSOCIATES	Pacific Telephone Directory
	MONTANYE F W MONTANYE BAUGHMAN ASSOCIATES	Pacific Telephone Directory
	BAUGHMAN W H MONTANYE BAUGHMAN ASSOCIATES	Pacific Telephone Directory

FINDINGS

<u>Year</u>	<u>Uses</u>	<u>Source</u>
1967	DESIGNERS	R. L. Polk Co.
	MONTAYNE & BAUGHMAN 8 LDG	R. L. Polk Co.
1955	GABRIEL WALTER N	The Pacific Telephone & Telegraph Co.
1945	DE BIASI S LIQUOR STORE	The Pacific Telephone & Telegraph Co.
1943	lobby r	R. L. Polk & Co.
	R	R. L. Polk & Co.
1933	ROBERTS J A OFFICE EQUIP	R. L. Polk & Co.

318 15TH ST

<u>Year</u>	<u>Uses</u>	<u>Source</u>
2013	ACE LOCKSMITH	Cole Information Services
2008	ACE LOCKSMITH	Cole Information Services
1986	San Leandro	PACIFIC BELL WHITE PAGES
	Oakland	PACIFIC BELL WHITE PAGES
	Chiu Curlee ins	PACIFIC BELL WHITE PAGES
1980	ROMAR & ASSOCIATES ins	Pacific Telephone
1975	HOOD MARTHA M	Pacific Telephone
1970	WULFING CO REALTORS	Pacific Telephone Directory
	REALTY ANALYSIS CORP	Pacific Telephone Directory
	HOOD MARTHA M	Pacific Telephone Directory
	HOOD E L TAX CONSLTNT	Pacific Telephone Directory
1967	HOOD PLANNING FINANCIAL	R. L. Polk Co.
	CONSULTANT	R. L. Polk Co.
	WULFING CO REAL EST	R. L. Polk Co.
1962	Calif City	Pacific Telephone
	Wulfing Co Realtors	Pacific Telephone
1955	AD CO ADVERTISING SPECIALTIES CO	The Pacific Telephone & Telegraph Co.
	AD FRIED ADVERTISING AGENCY	The Pacific Telephone & Telegraph Co.
	AD FRIED & ASSOCIATES	The Pacific Telephone & Telegraph Co.
	FRIED AD ADVERTISING AGENCY	The Pacific Telephone & Telegraph Co.
1945	BALLARD MUZETTE E R	The Pacific Telephone & Telegraph Co.
1943	Wilmarth C A real est	R. L. Polk & Co.
	Schrader Martin E real est	R. L. Polk & Co.
	Franklin Elmer R Dorothy J real est	R. L. Polk & Co.
	ALLEN Hanley M Eva C real est	R. L. Polk & Co.

322 15TH ST

<u>Year</u>	<u>Uses</u>	<u>Source</u>
2006	ZENGWei Pin	Haines Company, Inc.

FINDINGS

<u>Year</u>	<u>Uses</u>	<u>Source</u>
2000	B LAM TOM & ASSOCIATES	Pacific Bell

326 15TH ST

<u>Year</u>	<u>Uses</u>	<u>Source</u>
2006	AMER SHANGHAI	Haines Company, Inc.
	CHNSE MDCN	Haines Company, Inc.
	AMERICASHNGHI	Haines Company, Inc.
	CHINESE MEDICINE	Haines Company, Inc.
2000	JOE N TAILOR	Pacific Bell

327 15TH ST

<u>Year</u>	<u>Uses</u>	<u>Source</u>
1955	WINTER E J JEWELRY REPAIR	The Pacific Telephone & Telegraph Co.
1943	Lombard Wm A Hazel office	R. L. Polk & Co.
	Gray Pearl T Anna C real est	R. L. Polk & Co.
1938	GRAY P T RL EST	Pacific Telephone
1928	Berkeley Typewriter Co D B Starrett mg R	R.L. Polk and Co of California

328 15TH ST

<u>Year</u>	<u>Uses</u>	<u>Source</u>
2013	TWO FONGS INC	Cole Information Services
2008	TWO FONGS INC	Cole Information Services
	KHOE & ASSOCIATES INSURANCE	Cole Information Services
2006	TWOFONGSINC	Haines Company, Inc.
2000	KHOE & ASSOCIATES INC	Pacific Bell
1996	KHOE & ASSOCIATES INC	PACIFIC BELL DIRECTORY
1992	KHOE & ASSOCIATES INC	PACIFIC BELL DIRECTORY

329 15TH ST

<u>Year</u>	<u>Uses</u>	<u>Source</u>
2000	HAPPY HOLIDAY TRAVEL	Pacific Bell
1996	ALTERNATIVE CUSTOM TAILOR	PACIFIC BELL DIRECTORY
1992	IVAN S CUSTOM TAILORING	PACIFIC BELL DIRECTORY
1991	Ivans Custom Tailoring	PACIFIC BELL WHITE PAGES
1986	Glen Arms Estates Inc	PACIFIC BELL WHITE PAGES
	Glen Curt & Lynn	PACIFIC BELL WHITE PAGES
1980	Armstrong Wm R genl engnrng contr	Pacific Telephone
	Glen Arms Estates Inc	Pacific Telephone
1975	ARMSTRONG WM R GENT ENGNRNG CONTR	Pacific Telephone

FINDINGS

<u>Year</u>	<u>Uses</u>	<u>Source</u>
1975	GLEN ARMS ESTATES INC	Pacific Telephone
1970	GIRVIN A G INS	Pacific Telephone Directory
1967	GIRVIN ADELAIDE G ACCT	R. L. Polk Co.
1962	GIRVIN A G ins	Pacific Telephone
1955	GIRVIN A G INS	The Pacific Telephone & Telegraph Co.
1945	GIRVIN A G INS	The Pacific Telephone & Telegraph Co.
	HOLWAY R F REAL ESTATE	The Pacific Telephone & Telegraph Co.
1943	Girvin Adelaide G real est	R. L. Polk & Co.
	Holway Ray F Una S real est	R. L. Polk & Co.
1938	HOLWAY R F REAL ESTATE	Pacific Telephone
	GIRVIN A G INS	Pacific Telephone
1933	LONG JOHN T INS R S F	R. L. Polk & Co.
1928	Meader Clarence E Sarah real est	R.L. Polk and Co of California
	9th Wm K Mary 5 real eat	R.L. Polk and Co of California
	Wakefield Hal W El Iz L real est	R.L. Polk and Co of California

330 15TH ST

<u>Year</u>	<u>Uses</u>	<u>Source</u>
2013	FINGER DESIGN ASSOCIATES	Cole Information Services
	FMG ARCHITECTS	Cole Information Services
2006	EIP ASSOCIATES	Haines Company, Inc.
	FINGER DESIGN	Haines Company, Inc.
	ASSOCIATION	Haines Company, Inc.
	FMQGARCHITECTS	Haines Company, Inc.
2000	LEE Y H ASSOCIATES	Pacific Bell
1996	LEE Y H ASSOCIATES	PACIFIC BELL DIRECTORY
1991	Dinwiddie & Associates	PACIFIC BELL WHITE PAGES
	Dinwiddie J	PACIFIC BELL WHITE PAGES
	Dinwiddie Jim	PACIFIC BELL WHITE PAGES
	Oakland Community Housing Inc	PACIFIC BELL WHITE PAGES
	Tsen & Associates	PACIFIC BELL WHITE PAGES
1986	Central Insurance Agency Cords Insurance Agcy	PACIFIC BELL WHITE PAGES
	CORDS IN S URAN CE AGCY	PACIFIC BELL WHITE PAGES
	O'Reilly W J Cords Insurance Agcy	PACIFIC BELL WHITE PAGES
	Orella Victor P Jr	PACIFIC BELL WHITE PAGES
1980	Bezerra M S Cords Ins Agcy	Pacific Telephone
	Central Insurance Agency Cords Insurance Agcy	Pacific Telephone
	CORDS INSURANCE AGCY	Pacific Telephone

FINDINGS

<u>Year</u>	<u>Uses</u>	<u>Source</u>
1980	Garland A L ins	Pacific Telephone
	International Investment Properties & Securities	Pacific Telephone
	OReilly W J Cords Insurance Agcy	Pacific Telephone
1975	BEZERRA M S CORDS INS AGCY	Pacific Telephone
	CENTRAL INSURANCE AGENCY CORDS INSURANCE AGCY	Pacific Telephone
	CORDS INSURANCE AGCY	Pacific Telephone
	GARLAND A L INS	Pacific Telephone
	INTERNATI SECURITIES	Pacific Telephone
	OREILLY W J CORDS INSURANCE AGCY	Pacific Telephone
1970	BEZERRA M S CORDS INS AGCY	Pacific Telephone Directory
	CITY MORTGAGE & FINANCE CO	Pacific Telephone Directory
	CITY REALTY INC	Pacific Telephone Directory
	CORDS INSURANCE AGCY	Pacific Telephone Directory
	GARLAND A L INS	Pacific Telephone Directory
	O REILLY W J CORDS INSURANCE AGCY	Pacific Telephone Directory
1967	ROACH CHARLES K CITY MORTGAGE & FINANCE CO	Pacific Telephone Directory
1967	BLEUEL MAURICE REAL EST	R. L. Polk Co.
	MEISLIN MORTGAGE & INVESTMENT	R. L. Polk Co.
1962	Mc Manamy P J rl est	Pacific Telephone
	Munger Maynard Jr	Pacific Telephone
	Parish Norman E rl est	Pacific Telephone
	Arnaud Henry J rl est brkr	Pacific Telephone
	Arnaud Henry J rl est brkr	Pacific Telephone
	Bleuel Maury	Pacific Telephone
	Equitable Real Estate & Investment Co	Pacific Telephone
	Hendricks L L rl est	Pacific Telephone
1955	BEZERRA M S ELMER H CORDS	The Pacific Telephone & Telegraph Co.
	BUFFALO INSURANCE CO	The Pacific Telephone & Telegraph Co.
	CORDS ELMER H GENERAL AGCY INS	The Pacific Telephone & Telegraph Co.
	GARLAND A L INS	The Pacific Telephone & Telegraph Co.
	GREGORY L A RL EST	The Pacific Telephone & Telegraph Co.
	MOORE ROYAL N	The Pacific Telephone & Telegraph Co.
	NEILSON WALTER ELMER H CORDS GENERAL AGY	The Pacific Telephone & Telegraph Co.
	O REILLY W J ELMER H CORDS GENL AGCY	The Pacific Telephone & Telegraph Co.

FINDINGS

<u>Year</u>	<u>Uses</u>	<u>Source</u>
1955	UELSMANN RUDOLPH ELMER H CORDS	The Pacific Telephone & Telegraph Co.
1945	RAY J T DR	The Pacific Telephone & Telegraph Co.
1943	THOMPSON J DOUGLAS DR Nellie C Diet Specialist Mrs J Douglas Thompson Consulting Dietitian Thompson Health Publications Thompson Research Laboratories Thompson Realities T	R. L. Polk & Co.
1938	THOMPSON BLDG	Pacific Telephone
1933	THOMPSON J DOUGLAS (NELLIE) CHIROPRACTOR	R. L. Polk & Co.

331 15TH ST

<u>Year</u>	<u>Uses</u>	<u>Source</u>
2013	RUDISILL JAMES BAIL BONDS	Cole Information Services
2006	BAIL BONDS	Haines Company, Inc.
	RUDISILLJAMES	Haines Company, Inc.
1996	SANDWICH FACTORY THE	PACIFIC BELL DIRECTORY
1992	SANDWICH FACTORY THE	PACIFIC BELL DIRECTORY
1991	Sandwich Factory The	PACIFIC BELL WHITE PAGES
1986	Sandwich Factory The	PACIFIC BELL WHITE PAGES
1980	Sandwich Factory The	Pacific Telephone
1970	MILLIE S TAX SERVICE	Pacific Telephone Directory
1967	INVESTMENTS	R. L. Polk Co.
	ENGLAND WM R REAL ESTATE	R. L. Polk Co.
1955	SPARKS SAM H RL EST	The Pacific Telephone & Telegraph Co.
	GOODIN R LEE RL EST	The Pacific Telephone & Telegraph Co.
1945	MARGESON OWEN P INS	The Pacific Telephone & Telegraph Co.
	HAWKINS C FRED RL EST	The Pacific Telephone & Telegraph Co.
1933	HASKELL EDWIN HERBS SAN JOSE	R. L. Polk & Co.
1928	Pled Merrill L real est	R.L. Polk and Co of California
	John Jenkin B Ruth M real est	R.L. Polk and Co of California

332 15TH ST

<u>Year</u>	<u>Uses</u>	<u>Source</u>
2000	COLBERT DESIGN STUDIO	Pacific Bell
1996	COLBERT DESIGN STUDIO	PACIFIC BELL DIRECTORY
1992	COLBERT DESIGN STUDIO	PACIFIC BELL DIRECTORY
1991	Hirschmugl L	PACIFIC BELL WHITE PAGES
	Hirschmiller Renee	PACIFIC BELL WHITE PAGES
1986	Crutchfield Joyce manicurst	PACIFIC BELL WHITE PAGES

FINDINGS

<u>Year</u>	<u>Uses</u>	<u>Source</u>
1986	About Nails	PACIFIC BELL WHITE PAGES
1970	SCHMIDTS LEO J	Pacific Telephone Directory
1967	SCHMIDTS LEO J ACCT	R. L. Polk Co.
	MC LEAN ALEX 8 REAL EST	R. L. Polk Co.
	ELLIOTT ALEX REAL EST	R. L. Polk Co.
1962	Schmidts Leo J Incom Tax Servs Co	Pacific Telephone
	Mc Lean Alex B rl est	Pacific Telephone
	Income Tax Services Co	Pacific Telephone
	Elliott Alexander Realtor	Pacific Telephone
1955	PHILLIPS WM B RL EST BRKR	The Pacific Telephone & Telegraph Co.
	MCLEAN ALEX B RL EST	The Pacific Telephone & Telegraph Co.
	LANE DAN E CO RL EST	The Pacific Telephone & Telegraph Co.
	ELLIOTT ALEX	The Pacific Telephone & Telegraph Co.
	BRAIN INSLEY J RLTR	The Pacific Telephone & Telegraph Co.
1945	LANE DAN E RL EST	The Pacific Telephone & Telegraph Co.
	DANFORTH LEONARD F RL EST BRKR	The Pacific Telephone & Telegraph Co.

333 15TH ST

<u>Year</u>	<u>Uses</u>	<u>Source</u>
1970	ARMSTRONG J R CONSTRUCTION CO INC	Pacific Telephone Directory
	ARMSTRONG WM R GENL ENGNRNG CONTRS	Pacific Telephone Directory
	GLEN ARMS ESTATES INC	Pacific Telephone Directory
1962	Kline Ray E rl est	Pacific Telephone
1945	FINCH & QUIGLEY RL EST	The Pacific Telephone & Telegraph Co.
	FINCH WM H FINCH & QUIGLEY	The Pacific Telephone & Telegraph Co.
1943	Finch Wm H Claire E real est	R. L. Polk & Co.
	Mercer Albt Irene H real est	R. L. Polk & Co.
	Quigley Geo F Muriel real est	R. L. Polk & Co.
1938	QUIGLEY G F FINCH & QUIGLEY	Pacific Telephone
	FINCH WM H FINCH & QUIGLEY	Pacific Telephone
	FINCH & QUIGLEY RL EST	Pacific Telephone
	JOHN J B FINCH & QUIGLEY	Pacific Telephone
1933	FINCH WM H (CLARA) REAL EST	R. L. Polk & Co.
	JOHN JENKINS B (RUTH M) REAL EST	R. L. Polk & Co.
	POWELL A R REAL EST	R. L. Polk & Co.
	QUIGLEY GEO F (MURIEL) REAL EST	R. L. Polk & Co.
1928	Elec Wm H real est	R.L. Polk and Co of California
	Quigley Geo F Muriel R real est	R.L. Polk and Co of California

FINDINGS

<u>Year</u>	<u>Uses</u>	<u>Source</u>
1928	Russell Rufus G real est	R.L. Polk and Co of California

334 15TH ST

<u>Year</u>	<u>Uses</u>	<u>Source</u>
2000	MANE STOP	Pacific Bell
1996	MANE STOP	PACIFIC BELL DIRECTORY
1992	MANE STOP	PACIFIC BELL DIRECTORY
1991	Mane Stop	PACIFIC BELL WHITE PAGES
1986	Manecke V	PACIFIC BELL WHITE PAGES
	Maneatis Stephen George	PACIFIC BELL WHITE PAGES
	Mane Stop	PACIFIC BELL WHITE PAGES
1980	Mane Stop	Pacific Telephone
	Mane Stop	Pacific Telephone
1975	MANE STOP	Pacific Telephone
1970	BLEUEL MAURICE RL EST	Pacific Telephone Directory
1967	MORTGAGE ACCEPTANCE CO LOANS	R. L. Polk Co.
1962	EBERHART GEO P COMPANY ins	Pacific Telephone
	Ready W M ins	Pacific Telephone
1955	EBERHART GEO P GEO P EBERHART & CO INS	The Pacific Telephone & Telegraph Co.
	EBERHART GEO P & CO INS	The Pacific Telephone & Telegraph Co.
	FRANKLIN LIFE INSURANCE CO	The Pacific Telephone & Telegraph Co.
1945	DARTELL LABORATORIES	The Pacific Telephone & Telegraph Co.
1943	BLEYTHING LABORATORY THE Mrs L A Wicks Mgr Manufacturers of Concentrated Food Products and Extracts A Triumph of Modern Chemistry	R. L. Polk & Co.
1938	POST SYSTEM FOR FEET	Pacific Telephone

335 15TH ST

<u>Year</u>	<u>Uses</u>	<u>Source</u>
2008	SUPERBRAIDS	Cole Information Services
2006	SUPERBRAIDS	Haines Company, Inc.
2000	SUPER BRAIDS	Pacific Bell
1992	LI SHAO HUA	PACIFIC BELL DIRECTORY
1991	Li Shao Hua	PACIFIC BELL WHITE PAGES
1986	Toutian Norman pianotr POBox 346 Moraga	PACIFIC BELL WHITE PAGES
	Toutieans Modern Piano Studio	PACIFIC BELL WHITE PAGES
	Arts Swing Time Dance Combo	PACIFIC BELL WHITE PAGES
	Art Toutjean Popular Piano Studio	PACIFIC BELL WHITE PAGES

FINDINGS

<u>Year</u>	<u>Uses</u>	<u>Source</u>
1986	Toutjian Ron Signs	PACIFIC BELL WHITE PAGES
	Toutian Ronald E	PACIFIC BELL WHITE PAGES
1980	Toutjeans Modern Piano Studio	Pacific Telephone
	Arts Swing Time Dance Combo	Pacific Telephone
	Art Toutjean Popular Piano Studio	Pacific Telephone
1970	BLOCK STEPHEN E CO THE	Pacific Telephone Directory
1967	VACANT	R. L. Polk Co.
1962	Billings Co rl est	Pacific Telephone
1955	BILLINGS CO RL EST	The Pacific Telephone & Telegraph Co.
1945	STANDARD CHEMICAL CO	The Pacific Telephone & Telegraph Co.
1928	Geo F Winifred M real est	R.L. Polk and Co of California
	way Wm S Leonora L real est	R.L. Polk and Co of California

336 15TH ST

<u>Year</u>	<u>Uses</u>	<u>Source</u>
2000	AMERICA SHANGHAI CHINESE MEDICINE RESEARCH	Pacific Bell
1996	SHAO-HUA LI AC	PACIFIC BELL DIRECTORY
1992	CHENG CHUAN S GLASS ART CO	PACIFIC BELL DIRECTORY
1991	Cheng Chul Wah	PACIFIC BELL WHITE PAGES
	Cheng Chuans Glass Art Co	PACIFIC BELL WHITE PAGES
1986	National West Brokers	PACIFIC BELL WHITE PAGES
1980	ONeill Edw	Pacific Telephone
1975	ONEILL EDW	Pacific Telephone
1970	GRAY ALEX GREENBERG SIMON & CO BUS OPRTNTIES	Pacific Telephone Directory
	GREENBERG SIMON & CO BUS OPRTNTIES	Pacific Telephone Directory
1967	GREENBERG SIMON & CO REAL EST	R. L. Polk Co.
1962	Maxwell Realty Co	Pacific Telephone
	Wilcox Bill Maxwell Rity Co	Pacific Telephone
1955	MCMILLAN MORTGAGE CO	The Pacific Telephone & Telegraph Co.
1945	STANDARD FOOD BLDG	The Pacific Telephone & Telegraph Co.
	STANDARD HEALTH FOOD PRODUCTS CO	The Pacific Telephone & Telegraph Co.
	STANLAX CO	The Pacific Telephone & Telegraph Co.
	THOMPSON BLDG	The Pacific Telephone & Telegraph Co.
	THOMPSON REALTIES	The Pacific Telephone & Telegraph Co.
1938	BRUSH P P COLLECTIONS	Pacific Telephone
	INSURANCE ADJUSTMENT BUREAU	Pacific Telephone

FINDINGS

<u>Year</u>	<u>Uses</u>	<u>Source</u>
1933	FINCH CHAS W (MAY E) REAL EST	R. L. Polk & Co.
	HELMKE ALBT A (ROMA) REAL EST	R. L. Polk & Co.

337 15TH ST

<u>Year</u>	<u>Uses</u>	<u>Source</u>
2006	CANDCLEGAL	Haines Company, Inc.
	PROCESSING	Haines Company, Inc.
2000	RAINBOW NAILS	Pacific Bell
1996	RAINBOW NAILS	PACIFIC BELL DIRECTORY
	RAINBOW NAILS	PACIFIC BELL DIRECTORY
1992	PRINT SHOP THE	PACIFIC BELL DIRECTORY
1986	day Blair Photography	PACIFIC BELL WHITE PAGES
1980	DIVORCE CENTERS	Pacific Telephone
	Wave Project	Pacific Telephone
1967	VACANT	R. L. Polk Co.
1962	Coupe Geo W	Pacific Telephone
1955	BLEUEL MAURY	The Pacific Telephone & Telegraph Co.
1945	FRIEDMAN L H UNIVERSAL ACCEPTANCE CO	The Pacific Telephone & Telegraph Co.
	UNIVERSAL ACCEPTANCE CO	The Pacific Telephone & Telegraph Co.
1928	tral Chas C Isabelle bldg cont R	R.L. Polk and Co of California
	av Isabelle S Mrs real est	R.L. Polk and Co of California

339 15TH ST

<u>Year</u>	<u>Uses</u>	<u>Source</u>
2013	MULLER & CAULFIELD ARCHITECTS	Cole Information Services
	A & T LEGAL PROCESS SERVICE	Cole Information Services
	HOLTON GEOFFREY	Cole Information Services
2008	GHA	Cole Information Services
	CAULFIED THOMAS J AIA	Cole Information Services
	A & T LEGAL PROCESS SERVICE	Cole Information Services
	GRAY ARCHITECTURE	Cole Information Services
	HOLTON GEOFFREY	Cole Information Services
	MULLER & CAULFIELD ARCHITECTS	Cole Information Services
2006	A&TLANDSCAPE	Haines Company, Inc.
	HOLTONGEOFFREY	Haines Company, Inc.
	MULUERCAULFIELD	Haines Company, Inc.
	ARCHIT	Haines Company, Inc.
	MULLERCAULFIELD	Haines Company, Inc.

FINDINGS

<u>Year</u>	<u>Uses</u>	<u>Source</u>
2006	CASSADY	Haines Company, Inc.
	ODABACHIAN	Haines Company, Inc.
	ALEXANDRA	Haines Company, Inc.
	ARCHITECT	Haines Company, Inc.
2000	GRAY ARCHITECTURE	Pacific Bell
	200 CASSADY JOHN J LAW OFFICE OF	Pacific Bell
	204 RUCKER JOHN KELLY M S C R C	Pacific Bell
	206 GUSHA G C & ASSOCIATES	Pacific Bell
	212 HOLTON GEOFFREY	Pacific Bell
	309 MULLER & CAULFIELD ARCHITECTS	Pacific Bell
1996	200 CASSADY JOHN J LAW OFFICE OF	PACIFIC BELL DIRECTORY
	212 PYATOK MICHAEL AIA	PACIFIC BELL DIRECTORY
	309 MULLER & CAULFIELD ARCHITECTS	PACIFIC BELL DIRECTORY
1992	LANGENBACH RANDOLPH OFFICE	PACIFIC BELL DIRECTORY
	100 HOOVER PRINTING CO	PACIFIC BELL DIRECTORY
	200 CASSADY JOHN J LAW OFFICE OF	PACIFIC BELL DIRECTORY
	206 MARSH WENTWORTH PUBLISHING	PACIFIC BELL DIRECTORY
	212 PYATOK MICHAEL AIA	PACIFIC BELL DIRECTORY
	309 MULLER & ASSOCIATES AIA	PACIFIC BELL DIRECTORY
1991	Cassady John J Law Office Of	PACIFIC BELL WHITE PAGES
	Hillman Freema Graphics	PACIFIC BELL WHITE PAGES
	JW Architectural	PACIFIC BELL WHITE PAGES
	Muller & Associates AIA archts	PACIFIC BELL WHITE PAGES
	Muller August J	PACIFIC BELL WHITE PAGES
	Muller Dawn D	PACIFIC BELL WHITE PAGES
	Muller Dean	PACIFIC BELL WHITE PAGES
	Muller E J	PACIFIC BELL WHITE PAGES
	Richardson Victoria	PACIFIC BELL WHITE PAGES
	Richardson W H	PACIFIC BELL WHITE PAGES
1986	Auxiliary Maintenance & Renovation	PACIFIC BELL WHITE PAGES
	Design Studio The	PACIFIC BELL WHITE PAGES
	Gooden Andrew M	PACIFIC BELL WHITE PAGES
	Hara Tod T Indspe archt	PACIFIC BELL WHITE PAGES
	Haraburda Joseph J	PACIFIC BELL WHITE PAGES
	Haracz Constance	PACIFIC BELL WHITE PAGES
	Hillman Freema Graphics	PACIFIC BELL WHITE PAGES
	Hillman H	PACIFIC BELL WHITE PAGES

FINDINGS

<u>Year</u>	<u>Uses</u>	<u>Source</u>
1986	Hoover Printing Co	PACIFIC BELL WHITE PAGES
	IAAM Ltd	PACIFIC BELL WHITE PAGES
	Matlock Melissa Graphic Productions	PACIFIC BELL WHITE PAGES
	Muller Rosemary AIA archt	PACIFIC BELL WHITE PAGES
	Muller S	PACIFIC BELL WHITE PAGES
	Radford Muller Groch & Associates	PACIFIC BELL WHITE PAGES
	Radford Warren H AIA	PACIFIC BELL WHITE PAGES
	Wight Lawrence Indspe archt	PACIFIC BELL WHITE PAGES
1980	Bradshaw Isabel King AIA	Pacific Telephone
	Cassady John J Law Office Of	Pacific Telephone
	Groch Carl archt	Pacific Telephone
	Hoover Printing Co	Pacific Telephone
	IAAM Ltd	Pacific Telephone
	JENSEN & MORE INC	Pacific Telephone
	Muller Rosemary archt	Pacific Telephone
	Nor Cal Investigative Services	Pacific Telephone
	Rosemary Muller Carl Groch & Associates	Pacific Telephone
	Wight Lawrence Indscape archt	Pacific Telephone
1975	ART INSTITUTE OF OAKLAND	Pacific Telephone
	AUTOMATED BUSINESS SYSTEMS	Pacific Telephone
	BOWIES MARK	Pacific Telephone
	CASSADY JOHN J LAW OFFICE OF	Pacific Telephone
	CITY CENTER TYPESETTING	Pacific Telephone
	GALLI JAMES G ATTY	Pacific Telephone
	HOOVER PRINTING CO	Pacific Telephone
	J & J FASHION ENTERPRISES	Pacific Telephone
	JENSEN & MORE INC	Pacific Telephone
	NOR-CAL INVESTIGATIVE SERVICES	Pacific Telephone
1970	OAKLAND ART INSTITUTE	Pacific Telephone
	ART INSTITUTE OF OAKLAND	Pacific Telephone Directory
	BRYSON LETTER SHOP	Pacific Telephone Directory
	DURST ROGER W ARCHT	Pacific Telephone Directory
	HALL THAYER D CONSLTNG ENGNR	Pacific Telephone Directory
	HAUSKENS PETER B ARCHT	Pacific Telephone Directory
	HUDSPETH JOHN ARCHT	Pacific Telephone Directory
	MACKY DONALD S ARCHT	Pacific Telephone Directory
	MICROMAT COPY SERVICE	Pacific Telephone Directory
	OAKLAND ART INSTITUTE	Pacific Telephone Directory

FINDINGS

<u>Year</u>	<u>Uses</u>	<u>Source</u>
1967	MICROMAT COPY SERVICE	R. L. Polk Co.
	MICROFILMING	R. L. Polk Co.
	VACANT	R. L. Polk Co.
	CAMPBELL W R REAL EST	R. L. Polk Co.
	SHOCKEY C A ORFTSMN	R. L. Polk Co.
	BRYSON LETTER SHOP	R. L. Polk Co.
	ART INSTITUTE OF OAKLAND	R. L. Polk Co.
	COML ART SCH	R. L. Polk Co.
	EAST BAY REPORTING SERVICE	R. L. Polk Co.
	COLLNS	R. L. Polk Co.
	MOYER CECIL S ARCHT	R. L. Polk Co.
	HUDSPETH JOHN ARCHT	R. L. Polk Co.
1962	Art Institute of Oakland	Pacific Telephone
	Bryson Letter Shop	Pacific Telephone
	East Bay Reporting Service	Pacific Telephone
	Graphic Studios	Pacific Telephone
	Greer Everett Graphic Studios	Pacific Telephone
	Hudspeth John archt	Pacific Telephone
	Lamb Alys East Bay Reporting Serv	Pacific Telephone
	Micromat Copy Service	Pacific Telephone
	Morgan Art Service	Pacific Telephone
	Moyer Cecil S archt	Pacific Telephone
	Oakland Art Institute	Pacific Telephone
	Shockey C A Graphic Studios	Pacific Telephone
	Wallace Urban Studios	Pacific Telephone
	GREER EVERETT GRAPHIC STUDIOS	The Pacific Telephone & Telegraph Co.
1955	HANNA GEO L ARCHT	The Pacific Telephone & Telegraph Co.
	HUDSPETH JOHN ARCHT	The Pacific Telephone & Telegraph Co.
	LAMB ALYS EAST BAY COURT REPRTRS	The Pacific Telephone & Telegraph Co.
	ART INSTITUTE OF OAKLAND	The Pacific Telephone & Telegraph Co.
	BRYSON MADGE ASSOCIATES	The Pacific Telephone & Telegraph Co.
	EAST BAY COURT REPORTERS	The Pacific Telephone & Telegraph Co.
	FULSAAS WM COML ARTST	The Pacific Telephone & Telegraph Co.
	GRAPHIC STUDIOS	The Pacific Telephone & Telegraph Co.
	MORGAN ART SERVICE	The Pacific Telephone & Telegraph Co.
	MOYER CECIL S ARCHT	The Pacific Telephone & Telegraph Co.
	NORTON MINNIE LUCAS EAST BAY COURT REPRTRS	The Pacific Telephone & Telegraph Co.

FINDINGS

<u>Year</u>	<u>Uses</u>	<u>Source</u>
1955	SHOCKEY C A GRAPHIC STUDIOS	The Pacific Telephone & Telegraph Co.
	THOMPSON GEO E S	The Pacific Telephone & Telegraph Co.
	WALLACE URBAN STUDIOS	The Pacific Telephone & Telegraph Co.
1945	ART INSTITUTE OF OAKLAND	The Pacific Telephone & Telegraph Co.
	BRYSON MADGE OFC	The Pacific Telephone & Telegraph Co.
	CUMMINGS GEO A ADVG	The Pacific Telephone & Telegraph Co.
	LOMBARD W A ENTERPRISES	The Pacific Telephone & Telegraph Co.
	MORGAN ART SERVICE	The Pacific Telephone & Telegraph Co.
	MOVING PICTURE MACHINE OPERATORS LOCAL 169	The Pacific Telephone & Telegraph Co.
	OSHANNA JOHN ARTST	The Pacific Telephone & Telegraph Co.
	THEATRICAL EMPLOYEES UNION LOC B82	The Pacific Telephone & Telegraph Co.
1943	BRYSON MADGE Multigraphing and Letter Shop	R. L. Polk & Co.
	CUMMINGS GEORGE A Mary Advertising	R. L. Polk & Co.
	Morgan Leland S art sch	R. L. Polk & Co.
	White Building	R. L. Polk & Co.
1938	ART INSTITUTE	Pacific Telephone
	BRYSON MADGE OFC	Pacific Telephone
	CENTURY METALCRAFT CORP	Pacific Telephone
	CUMMINGS GEO A ADVERTISING	Pacific Telephone
	EHRET HOWELL COML ARTIST	Pacific Telephone
	HUGH WALTER ARTIST	Pacific Telephone
	MORGAN ART SERVICE	Pacific Telephone
	MOVING PICTURE MACHINE OPERATORS LOCAL 169	Pacific Telephone
	MOVING PICTURE OPERATORS HALL	Pacific Telephone
	THEATRICAL EMPLOYEES UNION LOC B82	Pacific Telephone
1933	HUNT ALTEE F CO THE BRUCE A WILSON V-PRES MGR COMPLETE AGENCY SERVICE AND P	R. L. Polk & Co.
	MOTION PICTURE MACHINE OPERATORS UNION NO 169	R. L. Polk & Co.
	WHITE BUILDING	R. L. Polk & Co.
1928	Gambs Henry H Minnie civil eng	R.L. Polk and Co of California
	Nich Stanley B Maude M real est	R.L. Polk and Co of California
	Roeling David B real est	R.L. Polk and Co of California

FINDINGS

341 15TH ST

<u>Year</u>	<u>Uses</u>	<u>Source</u>
2013	RICKYS TRIBUNE CUSTOM BARBERING	Cole Information Services
2008	RICKYS TRIBUNE CUSTOM BARBERING	Cole Information Services
2006	CUSTOM BARBER	Haines Company, Inc.
	RJCKYr STRJBUNE	Haines Company, Inc.
2000	RICKY S TRIBUNE CUSTOM BARBERING	Pacific Bell
1991	Veronica German Professional Psychic	PACIFIC BELL WHITE PAGES
	German Veronica Professional Psychic	PACIFIC BELL WHITE PAGES
	German Veronica	PACIFIC BELL WHITE PAGES
1986	Miottel W John Jr	PACIFIC BELL WHITE PAGES
	Mioczynski Chester R rl est	PACIFIC BELL WHITE PAGES
	Charter Realty	PACIFIC BELL WHITE PAGES
1980	Mioczynski Chester R rl est	Pacific Telephone
	Charter Realty	Pacific Telephone
1975	MIOCAYNHCI CHESTER R TI EST	Pacific Telephone
	CINEVIDA PRODUCTIONS	Pacific Telephone
	CHARTER REALTY	Pacific Telephone
1967	STRICKLIN CURTIS REALTOR	R. L. Polk Co.
1962	Stricklin Curtis rl est	Pacific Telephone
1955	WALSH HARRY W CO RL EST	The Pacific Telephone & Telegraph Co.
1945	WALSH H W CO RL EST	The Pacific Telephone & Telegraph Co.
1943	Wolcott H E Mabel D real est	R. L. Polk & Co.
1938	NOTTINGHAM N STAPLING MACHINES	Pacific Telephone
	FINCH C W RL EST	Pacific Telephone

343 15TH ST

<u>Year</u>	<u>Uses</u>	<u>Source</u>
2013	JOHNSON FOR HAIR	Cole Information Services
2008	JOHNSON FOR HAIR	Cole Information Services
2006	JOHNSON FOR HAIR	Haines Company, Inc.
2000	JOHNSON FOR HAIR	Pacific Bell
1996	RAMON S BARBER SHOP	PACIFIC BELL DIRECTORY
1992	RAMON S BARBER SHOP	PACIFIC BELL DIRECTORY
1991	Ramons Barber Shop	PACIFIC BELL WHITE PAGES
	Ramos AM	PACIFIC BELL WHITE PAGES
1986	Ramons Barber Shop	PACIFIC BELL WHITE PAGES
1980	Ramons Barber Shop	Pacific Telephone

FINDINGS

<u>Year</u>	<u>Uses</u>	<u>Source</u>
1970	SILVER SHEARS BARBER SHOP	Pacific Telephone Directory
1967	SALS BARBER SHOP ESPINOSA SAL A	R. L. Polk Co.
1943	Harlow Victor C E Helen B barber	R. L. Polk & Co.
1933	HARLOW VICTOR C E (HELEN B) BARBER	R. L. Polk & Co.

344 15TH ST

<u>Year</u>	<u>Uses</u>	<u>Source</u>
1943	Kennedy Frank restr	R. L. Polk & Co.
1933	KERCHUM & KENNEDY (B R KERCHUM FRANK KENNEDY) RESTR	R. L. Polk & Co.

345 15TH ST

<u>Year</u>	<u>Uses</u>	<u>Source</u>
2008	DRAGON SEED ADVERTISING	Cole Information Services
2000	WLK INSURANCE	Pacific Bell
1996	MUSIC CENTRAL SACRED LIGHT	PACIFIC BELL DIRECTORY
1992	HOOVER GRAPHICS & TYPESETTING	PACIFIC BELL DIRECTORY
1991	Hoover Graphics & Typesetting	PACIFIC BELL WHITE PAGES
	Hoover JC	PACIFIC BELL WHITE PAGES
	Hoover JM	PACIFIC BELL WHITE PAGES
	Louises Designs	PACIFIC BELL WHITE PAGES
1986	Curry B graphcs	PACIFIC BELL WHITE PAGES
	Hoover Graphics & Typesetting	PACIFIC BELL WHITE PAGES
	Hoover Ira	PACIFIC BELL WHITE PAGES
	Hoover J C	PACIFIC BELL WHITE PAGES
	Hoover J M	PACIFIC BELL WHITE PAGES
1967	VACANT	R. L. Polk Co.
1962	Lesser Leo J realtor	Pacific Telephone
	Campbell W R rl est	Pacific Telephone
1945	MAITLAND MABEL CORSTR	The Pacific Telephone & Telegraph Co.
1938	EAST BAY TELEPHONE EMPLOYEES FEDERAL CREDIT UNION	Pacific Telephone

347 15TH ST

<u>Year</u>	<u>Uses</u>	<u>Source</u>
1986	Asian Imports	PACIFIC BELL WHITE PAGES
	Asian Law Caucus Inc attyn	PACIFIC BELL WHITE PAGES
1980	Asian Imports	Pacific Telephone
1975	ASIAN IMPORTS	Pacific Telephone
1970	DIRECT DICTATION SERVICES	Pacific Telephone Directory

FINDINGS

<u>Year</u>	<u>Uses</u>	<u>Source</u>
1967	PARSONS HAIRGOODS MEN& WOMEN	R. L. Polk Co.
1962	Bleher Bill tlr	Pacific Telephone
1955	BLEHER BILL TLR	The Pacific Telephone & Telegraph Co.
1945	SIMONSEN S A TLR	The Pacific Telephone & Telegraph Co.
1943	Simonsen Simon A Caroline tailor	R. L. Polk & Co.

349 15TH ST

<u>Year</u>	<u>Uses</u>	<u>Source</u>
2013	VODE ANN PRIVTE INVSTGTR	Cole Information Services
2008	OAKLAND STREET SHOW	Cole Information Services
2006	VODEAHN	Haines Company, Inc.

351 15TH ST

<u>Year</u>	<u>Uses</u>	<u>Source</u>
2013	INTERNATIONAL CONTACT INC	Cole Information Services
2008	INTERNATIONAL CONTACT INC	Cole Information Services
2006	INTERNATIONAL EYECONTACT INTILCONTACTINC	Haines Company, Inc. Haines Company, Inc. Haines Company, Inc.
2000	INTERNATIONAL CONTACT INC	Pacific Bell
1992	NORTH AMERICAN TITLE COMPANY INC	PACIFIC BELL DIRECTORY
1991	Commercial Industrial Oakland Olfice	PACIFIC BELL WHITE PAGES PACIFIC BELL WHITE PAGES
1986	Alameda County Headquarters	PACIFIC BELL WHITE PAGES
1984	SAFECO TITLE INSURANCE COMPANY	Pacific Bell
1982	SAFECO TITLE INSURANCE COMPANY	Pacific Telephone
1980	County Headquarters	Pacific Telephone
1975	SAFECO TITLE INSURANCE COMPANY COMMUNITY OFFICES ALAMEDA COUNTY FREMONT OFF	Pacific Telephone
1970	BAY AREA ENGRAVERS	Pacific Telephone Directory
1967	PACIFIC FEDERAL TITLE CO	R. L. Polk Co.
1955	DAYLITE COFFEE SHOP	The Pacific Telephone & Telegraph Co.
1943	Farley Jerome R Ann restr	R. L. Polk & Co.

353 15TH ST

<u>Year</u>	<u>Uses</u>	<u>Source</u>
1962	Tucker Warren Co rltr	Pacific Telephone
	Dash Robt J rl est	Pacific Telephone
	Kjar Ralph Warren Tucker Co rltr	Pacific Telephone

FINDINGS

<u>Year</u>	<u>Uses</u>	<u>Source</u>
1962	Sparks Sam H rl est	Pacific Telephone
	Rolston Jas J	Pacific Telephone
	LANGE DEVELOPMENT CO	Pacific Telephone
1945	ERNIE & CLAIRE S LIQUOR STORE	The Pacific Telephone & Telegraph Co.
1943	Reliable Letter Shop H A Hansen Mrs M F Porter	R. L. Polk & Co.

355 15TH ST

<u>Year</u>	<u>Uses</u>	<u>Source</u>
1970	DOWNER JACK M MCLEMORE & DOWNER	Pacific Telephone Directory
	TRANS-CALIF MORTGAGE CO	Pacific Telephone Directory
	MCLEMORE & DOWNER	Pacific Telephone Directory
	BILLINGS CO RL EST	Pacific Telephone Directory
1967	BILLINGS CO REAL EST	R. L. Polk Co.
	TRANS CALIFORNIA MORTGAGE CO	R. L. Polk Co.
1945	YOUNG R L IND UNDERWRITING CORP	The Pacific Telephone & Telegraph Co.
	SMITH G A IND UNDERWRITING CORP	The Pacific Telephone & Telegraph Co.
	PAC AUTOMOBILE INS CO	The Pacific Telephone & Telegraph Co.
	INDIVIDUAL UNDERWRITING CORP	The Pacific Telephone & Telegraph Co.
	GOEMMER & SMITH INS	The Pacific Telephone & Telegraph Co.
	GOEMMER C P IND UNDERWRITING CORP	The Pacific Telephone & Telegraph Co.
	CARSON GEO C LND UNDERWRITING CORP	The Pacific Telephone & Telegraph Co.
1943	PACIFIC AUTOMOBILE INSURANCE CO C P Goemmer Mgr	R. L. Polk & Co.
	INDIVIDUAL UNDERWRITING CORP Underwriting Managers Pacific Automobile Insurance Co Carl P Goemmer Manager	R. L. Polk & Co.

357 15TH ST

<u>Year</u>	<u>Uses</u>	<u>Source</u>
2013	FONG DAVID DPM	Cole Information Services
2008	DAVID FONG DPM	Cole Information Services
2006	FONG DAVID DPM	Haines Company, Inc.
2000	FONG DAVID DPM	Pacific Bell
1996	FONG DAVID DPM	PACIFIC BELL DIRECTORY
1992	FONG DAVID DPM	PACIFIC BELL DIRECTORY
1991	Fong David DPM	PACIFIC BELL WHITE PAGES
	Fong Paul DPM	PACIFIC BELL WHITE PAGES
1975	ANDERSON ASSOCIATES	Pacific Telephone

FINDINGS

<u>Year</u>	<u>Uses</u>	<u>Source</u>
1975	ANDERSON HUBBARD B APPRSR	Pacific Telephone
	ARNAUD HENRY J RI EST	Pacific Telephone
	KLINE RAY E RL EST	Pacific Telephone
1970	ARNAUD HENRY J RL EST	Pacific Telephone Directory
	COUPE GEO W	Pacific Telephone Directory
	EICKMEYER INSURANCE AGCY	Pacific Telephone Directory
	FIEBERLING WALTER H	Pacific Telephone Directory
	KLINE RAY E RL EST	Pacific Telephone Directory
	ROLSTON JAS J	Pacific Telephone Directory
	SPARKS SAM H REALTOR	Pacific Telephone Directory
1967	ARNAUD HENRY J REAL EST	R. L. Polk Co.
	FIEBERLING WALTER H INS	R. L. Polk Co.
	EICKMEYER INSURANCE	R. L. Polk Co.
	COUPE GEO W REAL EST	R. L. Polk Co.
	KLINE RAY E REAL EST	R. L. Polk Co.
	ROLSTON JAMES J REAL EST	R. L. Polk Co.
1955	DANZIG PAUL MORTGAGE SERV CO RL EST LOANS	The Pacific Telephone & Telegraph Co.
	KITCHEL MILTON P MORTGAGE SERV CO RL EST LOANS	The Pacific Telephone & Telegraph Co.
	MCLEMORE D M MORTGAGE SERV CO RL EST LOANS	The Pacific Telephone & Telegraph Co.
	MORTGAGE SERVICE CO RL EST LOANS	The Pacific Telephone & Telegraph Co.
	OWENS MILTON N MORTGAGE SERV CO RL EST LOANS	The Pacific Telephone & Telegraph Co.
	PLUMMER SIDNEY G INS	The Pacific Telephone & Telegraph Co.
1945	EXAMINER S F OAK BRANCH OFC	The Pacific Telephone & Telegraph Co.
	S F EXAMINER	The Pacific Telephone & Telegraph Co.

359 15TH ST

<u>Year</u>	<u>Uses</u>	<u>Source</u>
1992	VIDEO TOWN RENTAL	PACIFIC BELL DIRECTORY
1991	Video Town Rental	PACIFIC BELL WHITE PAGES
1980	S A F E C O P I R T	Pacific Telephone
1970	BLOCK GEORGE G REALTOR	Pacific Telephone Directory
	BLOCK LYCETTE & COMPANY	Pacific Telephone Directory
	LEWIS BARNEY RL EST	Pacific Telephone Directory
	LYCETTE ERROL REALTOR	Pacific Telephone Directory
1967	LEWIS BARNEY REAL EST	R. L. Polk Co.
	BLOCK GEO G REAL ESTATE	R. L. Polk Co.

FINDINGS

<u>Year</u>	<u>Uses</u>	<u>Source</u>
1967	DODGE CLYDE A REAL EST	R. L. Polk Co.
	EAST BAY REALTY & FINANCE	R. L. Polk Co.
	LAKE POWER CONSTRUCTION	R. L. Polk Co.
1962	Dodge Clyde A rl est	Pacific Telephone
	BLOCK GEORGE G REAL ESTATE	Pacific Telephone
	East Bay Realty & Finance Co	Pacific Telephone
	Gilberg Sol rl est	Pacific Telephone
	Lewis Barney rl est	Pacific Telephone
	Mitchell Truman H rl est	Pacific Telephone
	Stickel Phillip G rl est	Pacific Telephone
1955	AUSTIN REALTY CO PROPERTY MANAGEMENT DEPT	The Pacific Telephone & Telegraph Co.
	AUSTIN REALTY CO RENTL DEPT SEE EAST BAY REALTY & FINANCE CO	The Pacific Telephone & Telegraph Co.
	BLOCK GEORGE G RL EST	The Pacific Telephone & Telegraph Co.
	COTTINGHAM W W RL EST	The Pacific Telephone & Telegraph Co.
	DODGE CLYDE A RL EST	The Pacific Telephone & Telegraph Co.
	EAST BAY REALTY & FINANCE CO	The Pacific Telephone & Telegraph Co.
	FRANK HAROLD RL EST	The Pacific Telephone & Telegraph Co.
	GILBERG SOL RL EST	The Pacific Telephone & Telegraph Co.
	STICKEL PHILLIP G RL EST	The Pacific Telephone & Telegraph Co.
	MITCHELL TRUMAN H RL EST	The Pacific Telephone & Telegraph Co.
	MITCHELL TRUMAN H RL EST	The Pacific Telephone & Telegraph Co.
	LEWIS BARNEY RL EST	The Pacific Telephone & Telegraph Co.
1945	BLOCK GEORGE G RL EST	The Pacific Telephone & Telegraph Co.
	DODGE CLYDE A RL EST	The Pacific Telephone & Telegraph Co.
	EAST BAY REALTY & FINANCE CO	The Pacific Telephone & Telegraph Co.

360 15TH ST

<u>Year</u>	<u>Uses</u>	<u>Source</u>
1970	UNITED NATIONS ASSNS OF THE USA ALAMEDA COUNTY CHAPTER	Pacific Telephone Directory

362 15TH ST

<u>Year</u>	<u>Uses</u>	<u>Source</u>
1980	Big Sisters Of The East Bay Inc	Pacific Telephone
1970	VOLUNTEER BUREAU OF ALAMEDA COUNTY	Pacific Telephone Directory

FINDINGS

363 15TH ST

<u>Year</u>	<u>Uses</u>	<u>Source</u>
2013	LAVORINI DENTAL CARE	Cole Information Services
2008	LAVORINI ERNIE DDS	Cole Information Services
2006	LAVORINI ERNIE	Haines Company, Inc.
2000	BOSS ADULT LITERACY PROJECT	Pacific Bell
	B O S S EMPLOYMENT OFFICE	Pacific Bell
1991	Connections Unlimited	PACIFIC BELL WHITE PAGES
	Everybodys Travel	PACIFIC BELL WHITE PAGES
	Travelers Delight	PACIFIC BELL WHITE PAGES
	Travelers Hotel lth& Franklir	PACIFIC BELL WHITE PAGES
	Traveling Tunes	PACIFIC BELL WHITE PAGES
1986	General Copy	PACIFIC BELL WHITE PAGES
	General Data Comm	PACIFIC BELL WHITE PAGES
1982	RITCHIE & RITCHIE RL EST OAKLAND	Pacific Telephone
1980	Ritchie John Ritchie & Ritchie rl est	Pacific Telephone
	RITCHIE & RITCHIE rl est	Pacific Telephone
1970	MACOMBER JOHN B RITCHIE & RITCHIE RL EST	Pacific Telephone Directory
	RITCHIE-HAMILTON REAL ESTATE RITCHIE & RITCHIE RL EST	Pacific Telephone Directory
	RITCHIE JOHN RITCHIE & RITCHIE RL EST	Pacific Telephone Directory
	RITCHIE & RITCHIE RL EST	Pacific Telephone Directory
1967	CITY MORTGAGE & FINANCE CO	R. L. Polk Co.
	CORDOS AGENCY INS	R. L. Polk Co.
	GINGRICH JOHN J REAL EST	R. L. Polk Co.
	HENDRICKS L L REAL EST	R. L. Polk Co.
	ROACH CHARLES K REAL EST	R. L. Polk Co.
1962	Gingrich John J rl est	Pacific Telephone
	Davis David Z rl est brkr	Pacific Telephone
	OReilly W J Cords Ins Agcy	Pacific Telephone
	Roach Charles K City Mtge & Financ Co	Pacific Telephone
	Gordon Ralph R investmnts	Pacific Telephone
	Bezerra M S cords Ins Agcy	Pacific Telephone
	City Mortgage & Finance Co	Pacific Telephone
	City Realty Inc	Pacific Telephone
	CORDS INSURANCE AGCY	Pacific Telephone
1955	SULLIVAN F E WSTRN SAVINGS & LOAN CO	The Pacific Telephone & Telegraph Co.
	WESTERN SAVINGS & LOAN CO	The Pacific Telephone & Telegraph Co.

FINDINGS

<u>Year</u>	<u>Uses</u>	<u>Source</u>
1945	RICHARDSON PAUL W	The Pacific Telephone & Telegraph Co.
	SULLIVAN F E WESTERN LOAN & BLDG CO	The Pacific Telephone & Telegraph Co.
	WESTERN BLDG & LOAN CO	The Pacific Telephone & Telegraph Co.
	WESTERN LOAN & BLDG CO	The Pacific Telephone & Telegraph Co.
1943	Richardson Paul W mgr Western Loan & Bldg Co r	R. L. Polk & Co.
	WESTERN LOAN AND BUILDING CO OF SALT LAKE CITY Paul W Richardson California Mgr	R. L. Polk & Co.
1938	RICHARDSON PAUL W	Pacific Telephone
	WESTERN BLDG & LOAN CO	Pacific Telephone
	WESTERN LOAN & BLDG CO	Pacific Telephone

366 15TH ST

<u>Year</u>	<u>Uses</u>	<u>Source</u>
1945	BETSY JARVIS TEA ROOM	The Pacific Telephone & Telegraph Co.
	JARVIS BETSY TEA ROOM	The Pacific Telephone & Telegraph Co.
1943	Jarvis Betsy restr	R. L. Polk & Co.

369 15TH ST

<u>Year</u>	<u>Uses</u>	<u>Source</u>
2013	FIREFIGHTERS LOCAL 55 INTERNATIONAL	Cole Information Services
2008	THE RUCKUS SOCIETY	Cole Information Services
	THIRD WORLD MAJORITY	Cole Information Services
2006	DESIGNACTION	Haines Company, Inc.
	COLLECTIVE	Haines Company, Inc.
	THIRD WORLD	Haines Company, Inc.
	MAJORITY	Haines Company, Inc.
1996	MIERS GEORGE & ASSOCIATES	PACIFIC BELL DIRECTORY
1992	MIERS GEORGE & ASSOCIATES	PACIFIC BELL DIRECTORY
1991	Croop Richard Field E B Co realtors	PACIFIC BELL WHITE PAGES
	FIE LD E B CO realtors	PACIFIC BELL WHITE PAGES
	Field Edw	PACIFIC BELL WHITE PAGES
	Field H	PACIFIC BELL WHITE PAGES
	Jagels Ed PField E BCo	PACIFIC BELL WHITE PAGES
	Jageman D	PACIFIC BELL WHITE PAGES
	Lang Joe Field E B Co realtors	PACIFIC BELL WHITE PAGES
	Leon Leonard Field E B Co realtors	PACIFIC BELL WHITE PAGES
	Neef Robert L Field E BCo	PACIFIC BELL WHITE PAGES

FINDINGS

<u>Year</u>	<u>Uses</u>	<u>Source</u>
1986	Burke Stephen S Field E B Co	PACIFIC BELL WHITE PAGES
	Croop Richard Field E B Co realtors	PACIFIC BELL WHITE PAGES
	Cropsey Giles B	PACIFIC BELL WHITE PAGES
	Drachenberg John C Field E B Co realtors	PACIFIC BELL WHITE PAGES
	FIE LD E B CO realtors	PACIFIC BELL WHITE PAGES
	Field Edw	PACIFIC BELL WHITE PAGES
	Field H	PACIFIC BELL WHITE PAGES
	Jagels Ed P Field E B Co	PACIFIC BELL WHITE PAGES
	Jageman D	PACIFIC BELL WHITE PAGES
	Lang Joe Field E B Co realtors	PACIFIC BELL WHITE PAGES
	Leon Leonard Field E B Co realtors	PACIFIC BELL WHITE PAGES
	Leon Leonard J	PACIFIC BELL WHITE PAGES
	Neef Robert L Field E B Co	PACIFIC BELL WHITE PAGES
1980	Croop Richard Field E B Co realtors	Pacific Telephone
	FIELD E B CO realtors	Pacific Telephone
	Lang Joe Field E B Co realtors	Pacific Telephone
	Ricker C F Field E B Co realtors	Pacific Telephone
1970	DODGE CLYDE A RL EST	Pacific Telephone Directory
	FIELD E B CO REALTORS	Pacific Telephone Directory
	RICKER C F FIELD E B CO REALTORS	Pacific Telephone Directory
	RIES WALTER S FIELD E B CO REALTORS	Pacific Telephone Directory
	CHICHESTER COMPANY INS	Pacific Telephone Directory
	CROOP RICHARD FIELD E B CO REALTORS	Pacific Telephone Directory
1967	FIELD E B CO REAL EST	R. L. Polk Co.
1962	Chichester C A Field Chichester Co	Pacific Telephone
	Croop Richard E B Field Co	Pacific Telephone
	FIELD CHICHESTER CO	Pacific Telephone
	FIELD E B CO rltrs	Pacific Telephone
	Ricker C F E B Field Co rltrs	Pacific Telephone
	Ries Walter S E B Field Co rltrs	Pacific Telephone
1955	FIELD E B CO RLTRS	The Pacific Telephone & Telegraph Co.
	RICKER C F E B FIELD CO RLTRS	The Pacific Telephone & Telegraph Co.
	RIES WALTER S E B FIELD CO RLTRS	The Pacific Telephone & Telegraph Co.
1945	FIELD E B CO RLTRS MAIN OFC	The Pacific Telephone & Telegraph Co.
1943	FIELD E B CO E B Field Real Estate and Insurance	R. L. Polk & Co.
	JOHNSON FRANK Marie Manager Business Property Dept E B Field Co	R. L. Polk & Co.

FINDINGS

<u>Year</u>	<u>Uses</u>	<u>Source</u>
1943	RIES WALTER S Margaret T Manager Industrial Dept E B Field Co	R. L. Polk & Co.
	VALLE ANTONIO A Anita Manager Insurance Dept E B Field Co	R. L. Polk & Co.
1938	FIELD E B CO REALTORS	Pacific Telephone

370 15TH ST

<u>Year</u>	<u>Uses</u>	<u>Source</u>
1980	Hypnosis Clearing House Inc	Pacific Telephone
	Morris Freda Ph D	Pacific Telephone

373 15TH ST

<u>Year</u>	<u>Uses</u>	<u>Source</u>
1965	SLOANRT GEO M	R. L. Polk & Co.

375 15TH ST

<u>Year</u>	<u>Uses</u>	<u>Source</u>
2008	PARAMOUNT BUILDERS	Cole Information Services
	ACS CONSULTING ENGINEERS	Cole Information Services
2006	ACS CONSULTING	Haines Company, Inc.
	ENGINEERS	Haines Company, Inc.
	CONSULTING	Haines Company, Inc.
	A&CAS	Haines Company, Inc.
	ENGINEERS	Haines Company, Inc.
2000	JACKSON DISCOUNT INSURANCE BROKERAGE	Pacific Bell
1992	MOYER REALTY COMPANY	PACIFIC BELL DIRECTORY
1991	MOYE R RE ALTY COMPAN Y	PACIFIC BELL WHITE PAGES
1980	MOYER REALTY CO	Pacific Telephone
1975	MOYER REALTY CO _	Pacific Telephone
1970	MOYER REALTY CO	Pacific Telephone Directory
1967	MOYER REALTY CO	R. L. Polk Co.
	SANDERSON RAY S REAL ES T	R. L. Polk Co.
1962	Moyer Realty Co	Pacific Telephone
	Sanderson Ray S & Co rl est	Pacific Telephone
1955	MOYER REALTY CO	The Pacific Telephone & Telegraph Co.
1945	OAKLAND REAL ESTATE BOARD	The Pacific Telephone & Telegraph Co.
	REAL ESTATE BOARD OAKLAND	The Pacific Telephone & Telegraph Co.
1943	OAKLAND REAL ESTATE BOARD	R. L. Polk & Co.
1938	ALAMEDA TIMES STAR THE	Pacific Telephone
	BERKELEY GAZETTE PUB CO	Pacific Telephone

FINDINGS

<u>Year</u>	<u>Uses</u>	<u>Source</u>
1938	MAIL ADV CO THE	Pacific Telephone
	RELIABLE LETTER SHOP	Pacific Telephone
1933	PORTER WM E (OTTALIE K) LETTER SHOP	R. L. Polk & Co.

376 15TH ST

<u>Year</u>	<u>Uses</u>	<u>Source</u>
2008	AFRICAN & EUROPEAN IMPORTS	Cole Information Services
2006	AFRICAN&	Haines Company, Inc.
	EUROPEAN	Haines Company, Inc.
	IMPORTS	Haines Company, Inc.
	OAKSTERDAM	Haines Company, Inc.
1996	EMAGE GRAPHICS	PACIFIC BELL DIRECTORY
1992	M & P COMPUTERS	PACIFIC BELL DIRECTORY
1991	M & PComputers	PACIFIC BELL WHITE PAGES
	Kekelis Data Service	PACIFIC BELL WHITE PAGES
	Kekelis L	PACIFIC BELL WHITE PAGES
	Kekke William	PACIFIC BELL WHITE PAGES
1975	FELTS HENRIETTA MRS	Pacific Telephone
1970	FEMINIQUE WIG SHOP	Pacific Telephone Directory
1938	CORNWELL & PEIFFER STAMP DEALERS	Pacific Telephone
1933	SANFORD ADELIA MRS MLNR	R. L. Polk & Co.
	WENTWORTH RAY E (ANN M) HAT CLNR	R. L. Polk & Co.
1928	ber Ray E hat renovato R	R.L. Polk and Co of California
1925	FRANKLIN BOOK SHOP	R. L. Polk & Co. of California

377 15TH ST

<u>Year</u>	<u>Uses</u>	<u>Source</u>
2013	FIRST IMPRESSION HAIR DESIGN	Cole Information Services
2008	NAILS BY VANNA	Cole Information Services
	FIRST IMPRESSION HAIR DESIGN	Cole Information Services
2006	DOEURVANNA	Haines Company, Inc.
	FIRST IMPress ION	Haines Company, Inc.
	HAIR DESIGN	Haines Company, Inc.
2000	FIRST IMPRESSION	Pacific Bell
	DOEUR VANNA	Pacific Bell
1996	FIRST IMPRESSION	PACIFIC BELL DIRECTORY
	DOEUR VANNA	PACIFIC BELL DIRECTORY

FINDINGS

<u>Year</u>	<u>Uses</u>	<u>Source</u>
1996	CHANEY ANDREW	PACIFIC BELL DIRECTORY
1991	Blair Jay Photography	PACIFIC BELL WHITE PAGES
	ay Btair Photography	PACIFIC BELL WHITE PAGES
1980	Metropolitan Builders	Pacific Telephone
1975	METROPOLITAN BUILDERS	Pacific Telephone
1970	METROPOLITAN BUILDERS	Pacific Telephone Directory
1967	METROPOLITAN BUILDERS CONTRS	R. L. Polk Co.
	GRAHAM DONALD H APPRAISER	R. L. Polk Co.
1962	Cocoras John Howard James F Rity & Investmnt Co	Pacific Telephone
	Howard James F Realty & Investment Co	Pacific Telephone
	Meo Sam Howard James F Rity & Investmnt Co	Pacific Telephone
1955	CHRONICLE S F	The Pacific Telephone & Telegraph Co.
	S F CHRONICLE	The Pacific Telephone & Telegraph Co.
1945	SCANDINAVIA THE	The Pacific Telephone & Telegraph Co.
	SKANDINAVIA THE RSTRNT	The Pacific Telephone & Telegraph Co.
1943	Olander Helga Mrs restr	R. L. Polk & Co.
1938	SMITH G A IND UNDER CORP	Pacific Telephone
	PAC AUTOMOBILE INSURANCE CO	Pacific Telephone
	YOUNG R L IND UNDER CORP	Pacific Telephone
	MACLAFFERTY J H SR IND UNDER CORP	Pacific Telephone
	MACLAFFERTY J H JR IND UNDERWRITING CORP	Pacific Telephone
	INDIVIDUAL UNDERWRITING CORP	Pacific Telephone
	GOEMMER & SMITH INSURANCE	Pacific Telephone
	GOEMMER C P IND UNDERWRITING CORP	Pacific Telephone
	CARSON GEO C IND UNDER CORP	Pacific Telephone
1933	MCBROOM ALVA (ZAIDA) REAL EST	R. L. Polk & Co.
	HANSEN S E REAL EST	R. L. Polk & Co.
	COOK ROBT G REAL EST	R. L. Polk & Co.

378 15TH ST

<u>Year</u>	<u>Uses</u>	<u>Source</u>
1967	VACANT	R. L. Polk Co.
1962	RITCHIE & RITCHIE rl est	Pacific Telephone
1943	COHN Gus Rae tailor	R. L. Polk & Co.
1933	COHN GUS (RAE) CLO CLNR	R. L. Polk & Co.
	KREPPER PHILIP (DORA) LOCKSMITH	R. L. Polk & Co.

FINDINGS

<u>Year</u>	<u>Uses</u>	<u>Source</u>
1928	a Gus Rae do cln R	R.L. Polk and Co of California

379 15TH ST

<u>Year</u>	<u>Uses</u>	<u>Source</u>
1991	Colbert Design Studio	PACIFIC BELL WHITE PAGES
1986	Colbert:Design Studio	PACIFIC BELL WHITE PAGES
1980	Hitchcock L E & Associates watch reprng	Pacific Telephone
	Miller Chas H watch reprng	Pacific Telephone
1967	MISSION BELL CATHOLIC GIFT SHOP	R. L. Polk Co.
	CH GOS	R. L. Polk Co.
1962	Drago Sarah Mrs Mission Bell Catholic Gift Shop	Pacific Telephone
	Mission Bell Catholic Gift Shop	Pacific Telephone
1955	DRAGO SARAH MRS MISSION BELL GIFT SHOP	The Pacific Telephone & Telegraph Co.
	MISSION BELL GIFT SHOP	The Pacific Telephone & Telegraph Co.
1943	Nopel Fred G Jessica A drugs	R. L. Polk & Co.
1938	HOMEOPATHIC PHARMACY NOPEL S PRESCRIPTION PHARMACY	Pacific Telephone
	NOPEL S PRESCRIPTION PHARMACY	Pacific Telephone
	BOERICKE & RUNYON DRUGGISTS	Pacific Telephone
1933	NOPEL FRED G (JESSICA F) DRUGS	R. L. Polk & Co.

380 15TH ST

<u>Year</u>	<u>Uses</u>	<u>Source</u>
2013	GARDEN HOUSE	Cole Information Services
2008	HOUSE OF SALADS	Cole Information Services
1996	HOUSE OF SALADS	PACIFIC BELL DIRECTORY
1992	GREGG S GARDEN SANDWICHES	PACIFIC BELL DIRECTORY
1991	Quijano D	PACIFIC BELL WHITE PAGES
	Quilalvo M C	PACIFIC BELL WHITE PAGES
	Quigleys Cafe	PACIFIC BELL WHITE PAGES
1986	Quigleys Cafe	PACIFIC BELL WHITE PAGES
1980	Quigleys Cafe	Pacific Telephone
1970	LEE S SWEATER SHOP	Pacific Telephone Directory
1967	NORMAN ALBERT E REAL EST	R. L. Polk Co.
1962	Norman Albert E rl est	Pacific Telephone
1955	NORMAN ALBERT E RL EST	The Pacific Telephone & Telegraph Co.
1945	NORMAN ALBERT E RL EST	The Pacific Telephone & Telegraph Co.

FINDINGS

<u>Year</u>	<u>Uses</u>	<u>Source</u>
1943	NORMAN ALBERT E Lena V Real Estate Rentals Property Management Loans General Insurance and Notary Public	R. L. Polk & Co.
1938	NORMAN ALBERT E RL EST	Pacific Telephone
1933	NORMAN ALBERT E (LENA) REAL ESTATE LOANS INSURANCE AND NOTARY PUBLIC	R. L. Polk & Co.
1928	Norman Albt E Lena V real est	R.L. Polk and Co of California
1925	HELPER H T RL EST	R. L. Polk & Co. of California
	NORMAN ALBERT E RL EST	R. L. Polk & Co. of California

381 15TH ST

<u>Year</u>	<u>Uses</u>	<u>Source</u>
2013	NGUYEN RESTAURANT	Cole Information Services
2006	HUYNH	Haines Company, Inc.
	VIETNAMESE	Haines Company, Inc.
	CUISINE	Haines Company, Inc.
2000	HYUNH VIETNAMESE CUISINE	Pacific Bell
1996	VAN S VIETNAMESE RESTAURANT	PACIFIC BELL DIRECTORY
1992	NUMBER ONE RESTAURANT	PACIFIC BELL DIRECTORY
1991	Nunes Aivimar T	PACIFIC BELL WHITE PAGES
	Nunan Shary	PACIFIC BELL WHITE PAGES
	Nunan Ron & Nancy	PACIFIC BELL WHITE PAGES
	Nunamaker June	PACIFIC BELL WHITE PAGES
	Numoto Philip	PACIFIC BELL WHITE PAGES
	Number One Restaurant	PACIFIC BELL WHITE PAGES
1986	Golden Oak Restaurant	PACIFIC BELL WHITE PAGES
	From East Bay Telephones Cal	PACIFIC BELL WHITE PAGES
1980	Fulton Lunch	Pacific Telephone
1975	FULTON LUNCH	Pacific Telephone
1970	ARNOLD JACK E D FULTON LUNCH	Pacific Telephone Directory
	FULTON LUNCH	Pacific Telephone Directory
1967	FULTON LUNCH	R. L. Polk Co.
1962	Arnold Jack E D Fulton Lunch	Pacific Telephone
	Fulton Lunch	Pacific Telephone
1955	ARNOLD JACK E D FULTON LUNCH	The Pacific Telephone & Telegraph Co.
	FULTON LUNCH	The Pacific Telephone & Telegraph Co.
1943	SAN FRANCISCO CHRONICLE C E Conroy Mgr Branch	R. L. Polk & Co.
1938	S F CHRONICLE OAKLAND OFC	Pacific Telephone
	CHRONICLE S F OAKLAND OFC	Pacific Telephone

FINDINGS

<u>Year</u>	<u>Uses</u>	<u>Source</u>
1933	CHRONICLE THE (OAKLAND BR) ROBT MCIVER MGR	R. L. Polk & Co.
	JOHNSON ELLA ADV S F CHRONICLE R	R. L. Polk & Co.
	SAN FRANCISCO CHRONICLE	R. L. Polk & Co.
1928	Finch Chas W real est	R.L. Polk and Co of California

382 15TH ST

<u>Year</u>	<u>Uses</u>	<u>Source</u>
1970	FRANKLIN S CUSTOM CLOTHIERS	Pacific Telephone Directory
	GRIFFITH FRANKLIN L FRANKLIN S CUSTOM CLOTHIERS	Pacific Telephone Directory
1967	FIRST MORTGAGE 6 LOAN	R. L. Polk Co.
	LINTHICUM TOM 6 CO REAL EST	R. L. Polk Co.
1962	Linthicum Mortgage Counsellors	Pacific Telephone
1955	BALLARD JIM SAMPLE HATS	The Pacific Telephone & Telegraph Co.
1943	Ballard Jas hats	R. L. Polk & Co.
1938	BALLARD JIM SAMPLE HATS	Pacific Telephone
1933	HAMLIN ERMA B MRS RESTR	R. L. Polk & Co.
1925	EMERSON-FERRIER REALTORS	R. L. Polk & Co. of California
	HARTWICK JOHN A INS	R. L. Polk & Co. of California
	MODERN WOODMEN OF AMER	R. L. Polk & Co. of California
	SQUIRES C R CO CONTRS	R. L. Polk & Co. of California

383 15TH ST

<u>Year</u>	<u>Uses</u>	<u>Source</u>
2013	OAKLAND MASSAGE CENTER	Cole Information Services
2006	OAKLD HLTHAND	Haines Company, Inc.
	NATURE HEAUNG	Haines Company, Inc.
2000	OAKLAND SUPPLY	Pacific Bell
1992	EMMIE S FUNMAKERS USA	PACIFIC BELL DIRECTORY
1991	E MMES FUN MAKE RS US A	PACIFIC BELL WHITE PAGES
1986	Lox Stock & Bagel	PACIFIC BELL WHITE PAGES
	Lox Fashions	PACIFIC BELL WHITE PAGES
1980	Lox Fashion Uniforms	Pacific Telephone
1975	PORTER FF CO RL EST	Pacific Telephone
	LERMAN MORRIS	Pacific Telephone
1970	STRUBLE C J	Pacific Telephone Directory
	PORTER F F CO RL EST	Pacific Telephone Directory
	NAVONE LOUIS	Pacific Telephone Directory

FINDINGS

<u>Year</u>	<u>Uses</u>	<u>Source</u>
1970	LERMAN MORRIS	Pacific Telephone Directory
	HAGGERTY GEO A RL EST	Pacific Telephone Directory
1967	PORTER F F CO REAL EST	R. L. Polk Co.
	HAGGERTY G A REAL ESTATE	R. L. Polk Co.
	MOYLE WM 8 REAL EST	R. L. Polk Co.
	NAVONE L CO INV SECURITIES	R. L. Polk Co.
1962	Haggerty Geo A rl est	Pacific Telephone
	Struble C J	Pacific Telephone
	Porter F F Co rl est	Pacific Telephone
	Navone Louis	Pacific Telephone
	Lerman Morris	Pacific Telephone
	Harris Jos W F F Porter Co rl est	Pacific Telephone
1955	HARRIS JOS W F F PORTER CO RL EST	The Pacific Telephone & Telegraph Co.
	HENDRICKS L L RL EST	The Pacific Telephone & Telegraph Co.
	KORB IRVING RL EST	The Pacific Telephone & Telegraph Co.
	SANDERSON RAY S RL EST	The Pacific Telephone & Telegraph Co.
	PORTER F F CO RL EST	The Pacific Telephone & Telegraph Co.
	PARISH NORMAN RL EST	The Pacific Telephone & Telegraph Co.
1945	BETSY ROSS BEAUTY SHOP	The Pacific Telephone & Telegraph Co.
	WINFREE BERTA THE BETSY ROSS BEAUTY SHOP & SLENDERIZING SALON	The Pacific Telephone & Telegraph Co.
1943	Williams Alice A beauty shop	R. L. Polk & Co.
1938	BETSY ROSS BEAUTY SALON & SWEDISH MASSAGE PARLOR THE	Pacific Telephone
1933	CARUSO VICTOR (NINA) BEAUTY SHOP	R. L. Polk & Co.

384 15TH ST

<u>Year</u>	<u>Uses</u>	<u>Source</u>
1967	VACANT	R. L. Polk Co.
1962	Snyder Ruben jwlry engrvr	Pacific Telephone
1955	SNYDER RUBEN JWLRY ENGRVR	The Pacific Telephone & Telegraph Co.
1945	JEWELRY NOOK THE WM H FORD	The Pacific Telephone & Telegraph Co.
	FORD WM H JEWELRY NOOK THE	The Pacific Telephone & Telegraph Co.
1943	Footis Gus shoe shiner	R. L. Polk & Co.
1928	Krepper Phillip Dora locksmth	R.L. Polk and Co of California

FINDINGS

385 15TH ST

<u>Year</u>	<u>Uses</u>	<u>Source</u>
2000	CLUB	Pacific Bell
1996	CLUB	PACIFIC BELL DIRECTORY
1992	CLUB	PACIFIC BELL DIRECTORY
1991	Baileys Bil Place	PACIFIC BELL WHITE PAGES
1986	Three Eighty Five Club	PACIFIC BELL WHITE PAGES
1980	Three Eighty Five Club	Pacific Telephone
1967	THREE EIGHTY FIVE CLUB TAVERN	R. L. Polk Co.
1962	Three Eighty Five Club	Pacific Telephone
1955	THREE EIGHTY-FIVE CLUB	The Pacific Telephone & Telegraph Co.
1943	Levinson Morris Cecelia liquors	R. L. Polk & Co.

386 15TH ST

<u>Year</u>	<u>Uses</u>	<u>Source</u>
1970	TOUTJEAN S MODERN PIANO STUDIO	Pacific Telephone Directory
1967	TOUTJIANS PIANO STUDIO	R. L. Polk Co.
1962	Toutjeans Popular Piano Studio	Pacific Telephone
1955	ANTOINETTE MARIA BEAUTY SALON	The Pacific Telephone & Telegraph Co.
	BOWMAN MARIA ANTOINETTE MRS	The Pacific Telephone & Telegraph Co.
	MARIA ANTOINETTE BEAUTY SALON	
	MARIA ANTOINETTE BEAUTY SALON	The Pacific Telephone & Telegraph Co.
	TOUTJEAN POPULAR PIANO STUDIO	The Pacific Telephone & Telegraph Co.
1928	Dauble Creighton B real oat	R.L. Polk and Co of California
	High Thos J Jr Eleanor cons eng	R.L. Polk and Co of California
	Castro Geo A Bertha S barber	R.L. Polk and Co of California
	Waldman Albt E Cecelia bldg cont R	R.L. Polk and Co of California
1925	ALBANY BARBER SHOP	R. L. Polk & Co. of California
	BOARMAN M A	R. L. Polk & Co. of California
	DEUBLE C B LOANS & INV	R. L. Polk & Co. of California
	DEUBLE & NIEPER LOANS & INV	R. L. Polk & Co. of California
	KEENAN THOMAS J JR	R. L. Polk & Co. of California
	NIEPER CARL H OFFICE	R. L. Polk & Co. of California
	YOUNG C C CIVIL ENGR	R. L. Polk & Co. of California

389 15TH ST

<u>Year</u>	<u>Uses</u>	<u>Source</u>
2013	SATISFIED NAILS	Cole Information Services
2008	SATISFIED NAILS	Cole Information Services
2006	SATISFIED NAILS	Haines Company, Inc.

FINDINGS

<u>Year</u>	<u>Uses</u>	<u>Source</u>
2000	SATISFIED NAILS	Pacific Bell
1996	SATISFIED NAILS	PACIFIC BELL DIRECTORY
1992	SATISFIED NAILS	PACIFIC BELL DIRECTORY
1991	Carmens Corner	PACIFIC BELL WHITE PAGES
	Carmens Union Division 192	PACIFIC BELL WHITE PAGES
1986	Carmens Corner	PACIFIC BELL WHITE PAGES
1980	Milans C	Pacific Telephone
1975	LA VELL S COFFEE SHOP	Pacific Telephone
1967	VACANT	R. L. Polk Co.
1943	Bosco Jack Josephine barber	R. L. Polk & Co.
1928	av Chas S Beulah shoe shine R	R.L. Polk and Co of California

390 15TH ST

<u>Year</u>	<u>Uses</u>	<u>Source</u>
1975	HARRY KWAN CUSTOM TAILORING & ALTERATIONS	Pacific Telephone
1967	HARRISON JEWELRY	R. L. Polk Co.
1962	Harrison Jewelry	Pacific Telephone
	Ouellet Geo A Harrison Jwlry	Pacific Telephone
1955	PROFESSIONAL JEWELERS	The Pacific Telephone & Telegraph Co.
1945	VAN CAMP CIGAR STORE	The Pacific Telephone & Telegraph Co.
1943	Warshauer Bernard L Cecelia cigars	R. L. Polk & Co.
1938	TED S SMOKE SHOP NO 2	Pacific Telephone
1933	SMITH MAY MRS MLNR	R. L. Polk & Co.
1928	Hat Box Florence Shaw Hazel Gnarini mlNrs	R.L. Polk and Co of California
1925	MAGEE LUCILLE LADIES & CHILDRENS WEAR	R. L. Polk & Co. of California
	POOLEY ROSE MILLINERY	R. L. Polk & Co. of California

392 15TH ST

<u>Year</u>	<u>Uses</u>	<u>Source</u>
1975	CARL S CLIPPER & SHAVER CENTER	Pacific Telephone
1970	CLIPPER & SHAVER CENTER CARL S	Pacific Telephone Directory
	CARL S CLIPPER & SHAVER CENTER	Pacific Telephone Directory
1967	CARLGS CLIPPER & SHAVER SERVICE CENTER	R. L. Polk Co.
		R. L. Polk Co.
1962	Shulenberger Max Clipper & Shaver Exch	Pacific Telephone
	Clipper & Shaver Exchange	Pacific Telephone
1955	CLIPPER EXCHANGE	The Pacific Telephone & Telegraph Co.

FINDINGS

<u>Year</u>	<u>Uses</u>	<u>Source</u>
1933	WINGFIELD WM R SHOE SHINER	R. L. Polk & Co.

393 15TH ST

<u>Year</u>	<u>Uses</u>	<u>Source</u>
1928	EDARLING Mark T Eula rest R	R.L. Polk and Co of California

394 15TH ST

<u>Year</u>	<u>Uses</u>	<u>Source</u>
1933	WARSHAUR THEO CIGARS	R. L. Polk & Co.
1928	Tuley Elbert S Lottie cigars	R.L. Polk and Co of California

396 15TH ST

<u>Year</u>	<u>Uses</u>	<u>Source</u>
2013	UNEXT	Cole Information Services
2006	ALFREDOS	Haines Company, Inc.
	BARBER STYLISTS	Haines Company, Inc.
2000	ALFREDO S BARBER STYLISTS	Pacific Bell
1996	ALFREDO S BARBER STYLISTS	PACIFIC BELL DIRECTORY
1992	ALFREDO S BARBER STYLISTS	PACIFIC BELL DIRECTORY
1991	Alfredos Barber Stylists	PACIFIC BELL WHITE PAGES
	Alfresco J	PACIFIC BELL WHITE PAGES
1986	Alfredos Barber Stylists	PACIFIC BELL WHITE PAGES
1980	Alfredos Barber Stylists	Pacific Telephone
1975	AL SANCHEZ BARBER SHOP	Pacific Telephone
1970	IKE S BARBER SHOP	Pacific Telephone Directory
1967	IKES BARBER SHOP	R. L. Polk Co.
1962	Superior Key Works	Pacific Telephone
1955	CAMEO MALT SHOP	The Pacific Telephone & Telegraph Co.
1945	TYPEWRITER GUY	The Pacific Telephone & Telegraph Co.
1943	Pingree & Heib Lee Pingree Otto Heib typewriters	R. L. Polk & Co.
1938	REGAL ROYAL TYPEWRITER DISTRIBUTORS	Pacific Telephone
	TYPEWRITER GUY	Pacific Telephone
	YOUNG ART L TYPEWRITER GUY	Pacific Telephone
1933	YOUNG ARTH L (ANNABELLE) TYPEWRITERS	R. L. Polk & Co.
1928	dere Fred & Young Co Arth Young typewriters	R.L. Polk and Co of California
1925	GUY FRED M TYPEWRITERS	R. L. Polk & Co. of California
	TYPEWRITER GUY	R. L. Polk & Co. of California

FINDINGS

<u>Year</u>	<u>Uses</u>	<u>Source</u>
1925	YOUNG ART L TYPEWRITERS	R. L. Polk & Co. of California

397 15TH ST

<u>Year</u>	<u>Uses</u>	<u>Source</u>
1928	Athens Bernard L Cecelia cigars	R.L. Polk and Co of California

400 15TH ST

<u>Year</u>	<u>Uses</u>	<u>Source</u>
2013	THAI CORNER	Cole Information Services
2000	JIMBO S BURGER HOUSE	Pacific Bell
1996	JIMBO S BURGER HOUSE	PACIFIC BELL DIRECTORY
1992	JIMBO S BURGER HOUSE	PACIFIC BELL DIRECTORY
1991	Jiimbos Burger House	PACIFIC BELL WHITE PAGES
1986	Jimenez A	PACIFIC BELL WHITE PAGES
	JIMBOS BURGE R HOUS E	PACIFIC BELL WHITE PAGES
1980	JIMBOS BURGER HOUSE	Pacific Telephone
1975	JIMBO S BURGER HOUSE	Pacific Telephone
1970	JIMBO S BURGER HOUSE	Pacific Telephone Directory
1967	JIMBOS BURGER HOUSE RESTR	R. L. Polk Co.
1962	JIMBOS BURGER HOUSE	Pacific Telephone
1955	JOHNNIE S	The Pacific Telephone & Telegraph Co.
1945	JOHNNIE S RSTRNT	The Pacific Telephone & Telegraph Co.
1933	RICHARDS W E RESTR	R. L. Polk & Co.
1928	Grove Roger H Alice soft drinks	R.L. Polk and Co of California
1920	FRANKLIN CANDY SHOP THE	R. L. Polk & Co. of California

15TH STH ST

382 15TH STH ST

<u>Year</u>	<u>Uses</u>	<u>Source</u>
1945	BALLARD JIM SAMPLE HATS	The Pacific Telephone & Telegraph Co.

15TH TE MPLBAR

379 15TH TE MPLBAR

<u>Year</u>	<u>Uses</u>	<u>Source</u>
1950	MISSION BELL GIFT SHOP	The Pacific Telephone & Telegraph Co.

FINDINGS

15TH TW INOAKS

341 15TH TW INOAKS

<u>Year</u>	<u>Uses</u>	<u>Source</u>
1950	WALSH H W CO RI EST	The Pacific Telephone & Telegraph Co.

345 15TH TW INOAKS

<u>Year</u>	<u>Uses</u>	<u>Source</u>
1950	WILDSCHUT W RL EST	The Pacific Telephone & Telegraph Co.

15THGL ENCORT

363 15THGL ENCORT

<u>Year</u>	<u>Uses</u>	<u>Source</u>
1950	WESTERN LOAN & BLDG CO	The Pacific Telephone & Telegraph Co.
	WESTERN BLDG & LOAN CO	The Pacific Telephone & Telegraph Co.

15THHI GATE

369 15THHI GATE

<u>Year</u>	<u>Uses</u>	<u>Source</u>
1950	STONE H CECIL E B FIELD CO	The Pacific Telephone & Telegraph Co.

15THTE MPLBAR

400 15THTE MPLBAR

<u>Year</u>	<u>Uses</u>	<u>Source</u>
1950	JONNINE S SANDWICH BAR	The Pacific Telephone & Telegraph Co.

15HTW INOAKS

330 15HTW INOAKS

<u>Year</u>	<u>Uses</u>	<u>Source</u>
1950	ALEXANDER FRED D CONTR	The Pacific Telephone & Telegraph Co.

15TI

345 15TI

<u>Year</u>	<u>Uses</u>	<u>Source</u>
1991	Hoover Printing Co	PACIFIC BELL WHITE PAGES

FINDINGS

15TL

318 15TL

<u>Year</u>	<u>Uses</u>	<u>Source</u>
1950	AGENCY	The Pacific Telephone & Telegraph Co.

17LT GL ENCORT

385 17LT GL ENCORT

<u>Year</u>	<u>Uses</u>	<u>Source</u>
1950	BANKER & BANKER RL EST	The Pacific Telephone & Telegraph Co.

17TH

278 17TH

<u>Year</u>	<u>Uses</u>	<u>Source</u>
1950	WIN PHILLIPS CO ADDING MACHS & TYPWRTRS	The Pacific Telephone & Telegraph Co.

300 17TH

<u>Year</u>	<u>Uses</u>	<u>Source</u>
1950	TRUCK INSURANPE EXCHANGE ALAMEDA SALES & CLAIMS OFFICE	The Pacific Telephone & Telegraph Co.
	RIHN CHAS J FARMERS INSURANCE GROUP	The Pacific Telephone & Telegraph Co.
	FARMERS INSURANCE GROUP ALAMEDA SALES & CLAIMS OFE	The Pacific Telephone & Telegraph Co.

310 17TH

<u>Year</u>	<u>Uses</u>	<u>Source</u>
1950	BECK R M CO	The Pacific Telephone & Telegraph Co.

314 17TH

<u>Year</u>	<u>Uses</u>	<u>Source</u>
1950	PIZZOTTI J A MUTI RITY CO	The Pacific Telephone & Telegraph Co.
	MUTUAL REALTY CO	The Pacific Telephone & Telegraph Co.

316 17TH

<u>Year</u>	<u>Uses</u>	<u>Source</u>
1950	PEO L VICTOR RI EST	The Pacific Telephone & Telegraph Co.
	JACKSON E C ALA CO RITY CO	The Pacific Telephone & Telegraph Co.
	PEE I VICTOR RI EST	The Pacific Telephone & Telegraph Co.

FINDINGS

<u>Year</u>	<u>Uses</u>	<u>Source</u>
1928	PIONEER CASUALTY CO OF CALIFORNIA Chas B Jones General Agent Accident and Health Insurance	R.L. Polk and Co of California

318 17TH

<u>Year</u>	<u>Uses</u>	<u>Source</u>
1950	BUILDERS LOAN & FINANCE CO	The Pacific Telephone & Telegraph Co.
	PURCELL E C BUILDERS LOAN & FINANCE CO	The Pacific Telephone & Telegraph Co.

320 17TH

<u>Year</u>	<u>Uses</u>	<u>Source</u>
1950	VAN SICKLEN F M RL EST	The Pacific Telephone & Telegraph Co.
	SOMERVILLE J H RL EST	The Pacific Telephone & Telegraph Co.
1928	GRAY PEARIL T Anna C Real Estate Insurance and Loans	R.L. Polk and Co of California

321 17TH

<u>Year</u>	<u>Uses</u>	<u>Source</u>
1950	HENDERSON C R UNIVERSAL ACCOUNTING SERVICE	The Pacific Telephone & Telegraph Co.
	HENDERSON J H UNIVERSAL ACCOUNTING SERVICE	The Pacific Telephone & Telegraph Co.
	U S INCOME RECORD TAX SERVICE	The Pacific Telephone & Telegraph Co.
	UNIVERSAL ACCOUNTING SERVICE	The Pacific Telephone & Telegraph Co.

327 17TH

<u>Year</u>	<u>Uses</u>	<u>Source</u>
1950	STANDARD AUTOMATIC SALES CO	The Pacific Telephone & Telegraph Co.
	LOVE MUSIC CO	The Pacific Telephone & Telegraph Co.

333 17TH

<u>Year</u>	<u>Uses</u>	<u>Source</u>
1950	ASSOCIATED CREDIT BUREAUS OF AMERICA COLLECTION SERVICE DIVISION	The Pacific Telephone & Telegraph Co.
	COLLECTION SERVICE INC	The Pacific Telephone & Telegraph Co.
	DOCTORS CREDIT ASSOCIATION	The Pacific Telephone & Telegraph Co.
	COLLECTION SERVICE DIVISION ASSOCIATED CREDIT BUREAUS OF AMERICA	The Pacific Telephone & Telegraph Co.
1928	BURG ROOS Ernest F Roberts Mgr Real Estate	R.L. Polk and Co of California

FINDINGS

337 17TH

<u>Year</u>	<u>Uses</u>	<u>Source</u>
1979	COLLECTION SERVICE INC	Pacific Telephone
1960	CALIF PHYSICIANS SERVICE BLUE SHIELD PLAN	Pacific Telephone
1950	BELMONT SUPPLIERS DIVISION OF SAFEWAY STORES	The Pacific Telephone & Telegraph Co.
	BRIGHTON FISH CO DIV OF SAFEWAY STORES	The Pacific Telephone & Telegraph Co.
	BROWN & BIGELOW CALNDRS	The Pacific Telephone & Telegraph Co.
	C P S CALIF PHYSICIANS SERVICES	The Pacific Telephone & Telegraph Co.
	CALIF CREDIT COUNCIL	The Pacific Telephone & Telegraph Co.
	CALLAWAY ROBT H WEST CALLAWAY & CO	The Pacific Telephone & Telegraph Co.
	CROWN POULTRY CO DIV OF SALEMN COMMODITIES INC	The Pacific Telephone & Telegraph Co.
	FORSYTHE PAUL J BROWN & BIGELOW CALENDERS	The Pacific Telephone & Telegraph Co.
	PEOPLES ARTHUR R	The Pacific Telephone & Telegraph Co.
	THOMAS BROS MAPS	The Pacific Telephone & Telegraph Co.
	WEST CALLAWAY & CO INS & SURETY BONDS	The Pacific Telephone & Telegraph Co.
	WHITNEY FRED R RE	The Pacific Telephone & Telegraph Co.
1928	MUNSELL J R Edwina A Real Estate Insurance Casualty Fidelity Insurance and Surety Bonds Notary Public	R.L. Polk and Co of California
	~337	R.L. Polk and Co of California

339 17TH

<u>Year</u>	<u>Uses</u>	<u>Source</u>
1950	BORTNEY FRED S BUSINESS SALES BUREAU	The Pacific Telephone & Telegraph Co.
	BUSINESS SALES BUREAU	The Pacific Telephone & Telegraph Co.
	PURCELL W H REALTOR & INSURER	The Pacific Telephone & Telegraph Co.

341 17TH

<u>Year</u>	<u>Uses</u>	<u>Source</u>
1950	CRUSADE FOR CHILDREN AMER OVERSEAS AID	The Pacific Telephone & Telegraph Co.
	MC BROOM ALVA RL EST	The Pacific Telephone & Telegraph Co.

350 17TH

<u>Year</u>	<u>Uses</u>	<u>Source</u>
1950	VOSS WM J PRUDENTIAL REALTY & FINAISCE CO	The Pacific Telephone & Telegraph Co.

FINDINGS

<u>Year</u>	<u>Uses</u>	<u>Source</u>
1950	PRUDENTIAL REALTY & FINANCE CO	The Pacific Telephone & Telegraph Co.
	KIRBY GEO F PRUDENTIAL REALTY & FINANCE CO	The Pacific Telephone & Telegraph Co.
1928	NATIONAL GUARANTEE BUILDING LOAN ASSN W O Files Prees G A Bruce Sec	R.L. Polk and Co of California
	CENTra AL CALIFORNIA MOBTQAGEB COM PANYr VL lay Free C W Vat Ughl See	R.L. Polk and Co of California
351 17TH		
<u>Year</u>	<u>Uses</u>	<u>Source</u>
1950	CENTRAL TITLE CO LTD	The Pacific Telephone & Telegraph Co.
	PAUL C E ATTY	The Pacific Telephone & Telegraph Co.
354 17TH		
<u>Year</u>	<u>Uses</u>	<u>Source</u>
1991	Phobia & Anxiety Treatment Program	PACIFIC BELL WHITE PAGES
	Phobia And Anxiety Recovery Center	PACIFIC BELL WHITE PAGES
	I	PACIFIC BELL WHITE PAGES
1950	RANDOLPH W E E H PHILLIPS & CO	The Pacific Telephone & Telegraph Co.
	PHILLIPS E HERBERT E H PHILLIPS & CO	The Pacific Telephone & Telegraph Co.
	GLIMME DOLORES E H PHILLIPS & CO	The Pacific Telephone & Telegraph Co.
	PHILLPS E H & CO INS BRKRS	The Pacific Telephone & Telegraph Co.
	PHILLIPS BERT E H PHL ILLIPS & CO	The Pacific Telephone & Telegraph Co.
357 17TH		
<u>Year</u>	<u>Uses</u>	<u>Source</u>
1991	Oakland Coliseum	PACIFIC BELL WHITE PAGES
	Ofc	PACIFIC BELL WHITE PAGES
358 17TH		
<u>Year</u>	<u>Uses</u>	<u>Source</u>
1950	APARTMENT HOUSE EMPLOYEES UNION LOC 18	The Pacific Telephone & Telegraph Co.
	HOte EMPLOYEES UNION LOC 18	The Pacific Telephone & Telegraph Co.
360 17TH		
<u>Year</u>	<u>Uses</u>	<u>Source</u>
1991	Hyland S	PACIFIC BELL WHITE PAGES
	Hyland Property Management A Division Of D & K Assett Management Inc	PACIFIC BELL WHITE PAGES

FINDINGS

<u>Year</u>	<u>Uses</u>	<u>Source</u>
1986	United Association Credit Union	PACIFIC BELL WHITE PAGES
361 17TH		
<u>Year</u>	<u>Uses</u>	<u>Source</u>
1950	OAKLAND ASSN OF CREDIT MEN	The Pacific Telephone & Telegraph Co.
	WHOLESALERS CREDIT ASSN OF OAKLAND OAKLAND ASSN OF CREDIT MEN	The Pacific Telephone & Telegraph Co.
362 17TH		
<u>Year</u>	<u>Uses</u>	<u>Source</u>
1950	VACUUM CLEANER CO OF ANMERICA	The Pacific Telephone & Telegraph Co.
365 17TH		
<u>Year</u>	<u>Uses</u>	<u>Source</u>
1950	PHILIPS JAS C RI EST & INS CO	The Pacific Telephone & Telegraph Co.
	POREP HERBERT C PHILIPS & POREP CO INS	The Pacific Telephone & Telegraph Co.
366 17TH		
<u>Year</u>	<u>Uses</u>	<u>Source</u>
1950	SEWING MACHINE CO OF AMERICA	The Pacific Telephone & Telegraph Co.
367 17TH		
<u>Year</u>	<u>Uses</u>	<u>Source</u>
1950	MYERS CLAS H RL EST	The Pacific Telephone & Telegraph Co.
	HARMS H W RL EST	The Pacific Telephone & Telegraph Co.
369 17TH		
<u>Year</u>	<u>Uses</u>	<u>Source</u>
1950	FANNON CHAS E RL EST	The Pacific Telephone & Telegraph Co.
	GOARD ARTHUR J RL EST	The Pacific Telephone & Telegraph Co.
	JOHNSON CLIAS B	The Pacific Telephone & Telegraph Co.
370 17TH		
<u>Year</u>	<u>Uses</u>	<u>Source</u>
1950	HARTSOOK STUDIO	The Pacific Telephone & Telegraph Co.
	PENNY GEORGE F HARTSOOK STUDIO	The Pacific Telephone & Telegraph Co.
371 17TH		
<u>Year</u>	<u>Uses</u>	<u>Source</u>
1950	HUGLES EJ & H V RL EST & INS	The Pacific Telephone & Telegraph Co.

FINDINGS

372 17TH

<u>Year</u>	<u>Uses</u>	<u>Source</u>
1991	Showcase Wigs The	PACIFIC BELL WHITE PAGES
1950	JAMIESON TOWLE WILLOSGHLHY CORP OAKLAND OFC	The Pacific Telephone & Telegraph Co.

374 17TH

<u>Year</u>	<u>Uses</u>	<u>Source</u>
1950	DALTON ROBT O CONSLTNS ENGR	The Pacific Telephone & Telegraph Co.
	BENTLEY CLYDE E ELECTRL ENGR	The Pacific Telephone & Telegraph Co.

376 17TH

<u>Year</u>	<u>Uses</u>	<u>Source</u>
1950	RICHARDSON SANDERS HEATNG	The Pacific Telephone & Telegraph Co.
	R G H CO THE RADIANT GLASS HEATING	The Pacific Telephone & Telegraph Co.
	NIELSEN FRANK S R I EST	The Pacific Telephone & Telegraph Co.
	FRITSCH EMIL REALTOR	The Pacific Telephone & Telegraph Co.
1928	WIGGIN CHAS M Real Estate Investments Specializing in Richmond and in Lake District	R.L. Polk and Co of California

378 17TH

<u>Year</u>	<u>Uses</u>	<u>Source</u>
1950	CHRISTIAN SCIENCE CHURCHES & READING ROOMS (CONTD) IST CHURCH OAKLAND	The Pacific Telephone & Telegraph Co.

380 17TH

<u>Year</u>	<u>Uses</u>	<u>Source</u>
1950	CAMPBELL EARL L CAMPBELL TYPEWRITER CO	The Pacific Telephone & Telegraph Co.
	CAMPBELL TYPEWRITER CO	The Pacific Telephone & Telegraph Co.

383 17TH

<u>Year</u>	<u>Uses</u>	<u>Source</u>
1950	TELEPHONE EMPLOYEES FEDERAL CREDIT UNION EAST BAY	The Pacific Telephone & Telegraph Co.

384 17TH

<u>Year</u>	<u>Uses</u>	<u>Source</u>
1950	THE OLD CURIOSITY SHOP BOOK DEALERS	The Pacific Telephone & Telegraph Co.

FINDINGS

385 17TH

<u>Year</u>	<u>Uses</u>	<u>Source</u>
1950	PAGE GEEO RL EST	The Pacific Telephone & Telegraph Co.
	BANKER LEON BANKER & BANKER R! EST	The Pacific Telephone & Telegraph Co.
	BASIKER JACK BAIKER & BANKER RL EIT	The Pacific Telephone & Telegraph Co.
1928	SAN FRANCISCO CALL THE Branch Office F J Besel Ma R	R.L. Polk and Co of California

386 17TH

<u>Year</u>	<u>Uses</u>	<u>Source</u>
1950	DUNAWAY RADIO SHOP	The Pacific Telephone & Telegraph Co.

388 17TH

<u>Year</u>	<u>Uses</u>	<u>Source</u>
1950	LA LANE PHYSICAL CULTURE STUDIO	The Pacific Telephone & Telegraph Co.
	LA LANE PHYSICAL CULTURE STUDIO	The Pacific Telephone & Telegraph Co.
	LA LANE JACK LA LANE PHYSICAL CULTURE STUDIO	The Pacific Telephone & Telegraph Co.
	CURRAN PHILIP T RI EST	The Pacific Telephone & Telegraph Co.

391 17TH

<u>Year</u>	<u>Uses</u>	<u>Source</u>
1950	ELISEAN D & SON TLRS	The Pacific Telephone & Telegraph Co.

422 17TH

<u>Year</u>	<u>Uses</u>	<u>Source</u>
1950	JESSAMINE S SLENDERIZING SALONS	The Pacific Telephone & Telegraph Co.
	MADEMOISELLE BEAUTY SALOF	The Pacific Telephone & Telegraph Co.

426 17TH

<u>Year</u>	<u>Uses</u>	<u>Source</u>
1979	BEAL FRANK H DDS MS INC ENDODONTICS	Pacific Telephone
1976	BEAL FRANK H DDS MS INC ENDODONTICS	R. L. Polk & Co.
1973	BEAL FRANK H DDS MS INC ENDNDONTICS	Pacific Telephone
1950	WILLIAMSON VERADR	The Pacific Telephone & Telegraph Co.
	RUGH CLINICAL LABORATORY	The Pacific Telephone & Telegraph Co.
	WETZEL ROBT N DR	The Pacific Telephone & Telegraph Co.

FINDINGS

<u>Year</u>	<u>Uses</u>	<u>Source</u>
1950	WESTBIE JOHN M DR	The Pacific Telephone & Telegraph Co.
	WILLIAMS WM F DR OFC	The Pacific Telephone & Telegraph Co.
	WALKER RALPH STANTON MD	The Pacific Telephone & Telegraph Co.
	WAKEFIELD BLDG INC	The Pacific Telephone & Telegraph Co.
	SUNOT & MANNING DENTAL LABORATORY	The Pacific Telephone & Telegraph Co.
	SIBBET ROBERT W DR OFC	The Pacific Telephone & Telegraph Co.
	SHEETS G RUTLEDGE DR	The Pacific Telephone & Telegraph Co.
	BELLAMY DONALD F MD	The Pacific Telephone & Telegraph Co.
	BERTELSEN ELMER V DR	The Pacific Telephone & Telegraph Co.
	BOE GILBERT GORHAM HEPPNER MD & STAFF	The Pacific Telephone & Telegraph Co.
	BROWN LLOYD F DR	The Pacific Telephone & Telegraph Co.
	COLEMAN STUDIO SEE COLBOURN STUDIO	The Pacific Telephone & Telegraph Co.
	CRUM R ABBOTT MD OFC	The Pacific Telephone & Telegraph Co.
	EDWARDS DENTAL SUPPLY CO	The Pacific Telephone & Telegraph Co.
	FAIBER JASON E MD	The Pacific Telephone & Telegraph Co.
	FLINT RUTH K	The Pacific Telephone & Telegraph Co.
	GOMPERTZ JOELN L MD	The Pacific Telephone & Telegraph Co.
	GREER E D MD OFC	The Pacific Telephone & Telegraph Co.
	HAMILTON LUKE M MD OFC	The Pacific Telephone & Telegraph Co.
	JOHNSTON FRANK R DR	The Pacific Telephone & Telegraph Co.
	K(EEHNER CHAS G MASSACHUSETTS MUTBUDF	The Pacific Telephone & Telegraph Co.
	KOHLMOOS HW MD	The Pacific Telephone & Telegraph Co.
	LA BELLE FRED J DR	The Pacific Telephone & Telegraph Co.
	LOE HARRIS D MD	The Pacific Telephone & Telegraph Co.
	MANNING JAMES L SUNOL & MANNING DENTAL LABORATORY	The Pacific Telephone & Telegraph Co.
	MASSA TERESA M R	The Pacific Telephone & Telegraph Co.
	MELVILLE W D DR OFFICE	The Pacific Telephone & Telegraph Co.
	MORISON C C MD OFC	The Pacific Telephone & Telegraph Co.
	MORRISON C C MD	The Pacific Telephone & Telegraph Co.
	ROSS JOS PHYS & SUR	The Pacific Telephone & Telegraph Co.
	ROUSH J W DR	The Pacific Telephone & Telegraph Co.
1928	DUKES CHARLES ALFRED Surgeon R	R.L. Polk and Co of California
	~426	R.L. Polk and Co of California
	PROVIDENT MUTUAL LIFE INS CO OF PHILA DELPHIA Alfred Matthews General Agent Marion E Teller Special Agent	R.L. Polk and Co of California

FINDINGS

<u>Year</u>	<u>Uses</u>	<u>Source</u>
1928	~426	R.L. Polk and Co of California

430 17TH

<u>Year</u>	<u>Uses</u>	<u>Source</u>
1950	MORCOMS FRED THE PICTR FRAMES	The Pacific Telephone & Telegraph Co.

436 17TH

<u>Year</u>	<u>Uses</u>	<u>Source</u>
1950	TRANSCONTINENTAL & WESTERNI AIR INC SEE TRANS WORLD AIRLINE	The Pacific Telephone & Telegraph Co.
	TRANS WORLD AIRLINE RESERVATIONS & INFORMATION	The Pacific Telephone & Telegraph Co.
	TWA INC SEE TRANS WORLD AIRLINE	The Pacific Telephone & Telegraph Co.
	TWA INC SEE TRANS WORLD AIRLISNE	The Pacific Telephone & Telegraph Co.

440 17TH

<u>Year</u>	<u>Uses</u>	<u>Source</u>
1950	HEWITT L E DR OFC	The Pacific Telephone & Telegraph Co.
	ELFEN H E SR & ELFEN H E JR OPTOMETRISTS	The Pacific Telephone & Telegraph Co.
	ELFEN H E JR H E ELFEN SR & H E ELFEN JR	The Pacific Telephone & Telegraph Co.

444 17TH

<u>Year</u>	<u>Uses</u>	<u>Source</u>
1950	FEDERAL SAVINGS AND LOAN ASSOCIATION FIRST	The Pacific Telephone & Telegraph Co.
	DAVIS WIN A FIRST FEDERAL SAVINGS & LOAN ASSN I	The Pacific Telephone & Telegraph Co.
	FIRST FEDERAL SAVINGS & LOAN ASSOCIATION	The Pacific Telephone & Telegraph Co.

17TH AVE

314 17TH AVE

<u>Year</u>	<u>Uses</u>	<u>Source</u>
1943	R	R. L. Polk & Co.

339 17TH AVE

<u>Year</u>	<u>Uses</u>	<u>Source</u>
1984	WESTERN TECHNICAL SERVICES	Pacific Bell

FINDINGS

351 17TH AVE

<u>Year</u>	<u>Uses</u>	<u>Source</u>
1928	av Chauncey P jr real est	R.L. Polk and Co of California

354 17TH AVE

<u>Year</u>	<u>Uses</u>	<u>Source</u>
1965	RITCHIE & RITCHIE INDUSTRL RL EST	R. L. Polk & Co.

361 17TH AVE

<u>Year</u>	<u>Uses</u>	<u>Source</u>
1975	NICOL & KIEVENS ARCHITECTS AIA	Pacific Telephone

362 17TH AVE

<u>Year</u>	<u>Uses</u>	<u>Source</u>
1965	JACUZZI WHIRLPOOL BATH	R. L. Polk & Co.

417 17TH AVE

<u>Year</u>	<u>Uses</u>	<u>Source</u>
1943	R	R. L. Polk & Co.

426 17TH AVE

<u>Year</u>	<u>Uses</u>	<u>Source</u>
1975	EXCLUSIVE BUTTON CO	Pacific Telephone
1965	SUNOL & MANNING DENTAL LABORATORY	R. L. Polk & Co.

436 17TH AVE

<u>Year</u>	<u>Uses</u>	<u>Source</u>
1928	FANCHER CHAS B Dorothy Phys	R.L. Polk and Co of California

17TH CGL ENCORT

426 17TH CGL ENCORT

<u>Year</u>	<u>Uses</u>	<u>Source</u>
1950	BORNE & HALL JWIRS	The Pacific Telephone & Telegraph Co.

17TH GL ENCORT

318 17TH GL ENCORT

<u>Year</u>	<u>Uses</u>	<u>Source</u>
1950	EBBERT GRAFTON RL EST	The Pacific Telephone & Telegraph Co.

FINDINGS

359 17TH GL ENCORT

<u>Year</u>	<u>Uses</u>	<u>Source</u>
1950	JONES HENRY Z RI EST	The Pacific Telephone & Telegraph Co.

426 17TH GL ENCORT

<u>Year</u>	<u>Uses</u>	<u>Source</u>
1950	WAKEFIELD W H JR ATTY	The Pacific Telephone & Telegraph Co.
	WAKEFIELD W H DR OFC	The Pacific Telephone & Telegraph Co.
	TUCKER MARSHALL B MDO	The Pacific Telephone & Telegraph Co.

17TH HI GATE

314 17TH HI GATE

<u>Year</u>	<u>Uses</u>	<u>Source</u>
1950	WILSON CHAS H R I EST	The Pacific Telephone & Telegraph Co.

333 17TH HI GATE

<u>Year</u>	<u>Uses</u>	<u>Source</u>
1950	SPENCER COLLECTION SERVICE	The Pacific Telephone & Telegraph Co.

341 17TH HI GATE

<u>Year</u>	<u>Uses</u>	<u>Source</u>
1950	TAYLOR PASCHAL B RI EST	The Pacific Telephone & Telegraph Co.

362 17TH HI GATE

<u>Year</u>	<u>Uses</u>	<u>Source</u>
1950	MODERNAGE PRODUCTS CORP	The Pacific Telephone & Telegraph Co.

426 17TH HI GATE

<u>Year</u>	<u>Uses</u>	<u>Source</u>
1950	AVERY HERBERT OSTEOPATH	The Pacific Telephone & Telegraph Co.
	YOUNG WALLACE W DNTST	The Pacific Telephone & Telegraph Co.
	SPLITHOFF CLARENCE A MD	The Pacific Telephone & Telegraph Co.

17TH L ENCORT

426 17TH L ENCORT

<u>Year</u>	<u>Uses</u>	<u>Source</u>
1950	JOHANSON RUDOLPH G DR	The Pacific Telephone & Telegraph Co.

FINDINGS

17TH LN

426 17TH LN

<u>Year</u>	<u>Uses</u>	<u>Source</u>
1950	BLUME FREDERICK E MD OFC	The Pacific Telephone & Telegraph Co.

17TH OAKLAND

337 17TH OAKLAND

<u>Year</u>	<u>Uses</u>	<u>Source</u>
1976	COLLECTION SERVICE INC	R. L. Polk & Co.

17TH OAKLAND ST

339 17TH OAKLAND ST

<u>Year</u>	<u>Uses</u>	<u>Source</u>
1986	WESTERN TECHNICAL SERVICES	Pacific Bell

17TH OAKLND

354 17TH OAKLND

<u>Year</u>	<u>Uses</u>	<u>Source</u>
1960	PHILLIPS E H & CO INS BRKRS	Pacific Telephone

426 17TH OAKLND

<u>Year</u>	<u>Uses</u>	<u>Source</u>
1965	SUNOL & MANNING DENTAL LABORATORY	R. L. Polk & Co.

17TH ST

266 17TH ST

<u>Year</u>	<u>Uses</u>	<u>Source</u>
2013	PATEL & ASSOCIATES CPA	Cole Information Services
2008	TIEN HU KNITTING CO INC	Cole Information Services
	PATEL & ASSOCS CERTIFIED PUBLIC ACCO	Cole Information Services
	PATEL & ASSOCIATES	Cole Information Services
2006	ASSOCIATES CPA	Haines Company, Inc.
	OAKLD SC EARLY	Haines Company, Inc.
	CHILDHOOD ED CT	Haines Company, Inc.
	PATEL	Haines Company, Inc.

FINDINGS

<u>Year</u>	<u>Uses</u>	<u>Source</u>
1992	THOMPSON TAMARA INVESTIGATIONS	PACIFIC BELL DIRECTORY
	RAND INVESTIGATIONS	PACIFIC BELL DIRECTORY
	FISHER ASSOCIATES QUESTIONED DOCUMENT	PACIFIC BELL DIRECTORY
1991	Mc Masters & Westland TRI Commercial Real Estate	PACIFIC BELL WHITE PAGES
	Mc Math La Shon	PACIFIC BELL WHITE PAGES
	Spees Richard LAssociates	PACIFIC BELL WHITE PAGES
	Spees Richard L & Jean	PACIFIC BELL WHITE PAGES
	Spees & Spees Lawyers No Crarge To Calling Party	PACIFIC BELL WHITE PAGES
	Speeth Kathleen Dr	PACIFIC BELL WHITE PAGES
	Speid J	PACIFIC BELL WHITE PAGES
	TRI Mc Masters & Westland Commercial Real Estate	PACIFIC BELL WHITE PAGES
	Thompson Tamara Investigations	PACIFIC BELL WHITE PAGES
	Vereen R & Associates	PACIFIC BELL WHITE PAGES
	Wilson William H Real Estate Services	PACIFIC BELL WHITE PAGES
1975	CANNERY WORKEF S U	Pacific Telephone
1970	CANNERY WORKERS UNION NO 750 IBT	Pacific Telephone Directory
	TEAMSTERS UNION LOCALS	Pacific Telephone Directory
1967	CANNERY WORKERS UNION LOCAL NO	R. L. Polk Co.
1955	CANNERY WORKERS UNION I B OF T C W & H	The Pacific Telephone & Telegraph Co.

278 17TH ST

<u>Year</u>	<u>Uses</u>	<u>Source</u>
2006	No Current Listing	Haines Company, Inc.
1980	Paramount Export Co	Pacific Telephone
1975	DAUGHTERS OF ST PAUL	Pacific Telephone
1970	ST PAUL CATHOLIC BOOK & FILM CENTER	Pacific Telephone Directory
	DAUGHTERS OF ST PAUL	Pacific Telephone Directory
1967	DAUGHTERS OF SAINT PAUL BOOK	R. L. Polk Co.
1962	Phillips Win Co adding machs & typwrtrs	Pacific Telephone
	Win Phillips Co adding machs & typwrtrs	Pacific Telephone
1955	PHILLIPS WIN CO ADDING MACHS & TYPWRTRS	The Pacific Telephone & Telegraph Co.
	WIN PHILLIPS CO ADDING MACHS & TYPWRTRS	The Pacific Telephone & Telegraph Co.

FINDINGS

280 17TH ST

<u>Year</u>	<u>Uses</u>	<u>Source</u>
2013	TELECARE CORPORATION	Cole Information Services
2008	TELECARE STRIDES OF ALAMEDA COUNTY	Cole Information Services
2006	TELECARE STRIDES OF ALAMDA CO	Haines Company, Inc. Haines Company, Inc.
2000	CENTRAL SERVICES PARAMOUNT EXPORT COMPANY	Pacific Bell Pacific Bell
1996	PARAMOUNT EXPORT CO	PACIFIC BELL DIRECTORY
1992	PARAMOUNT EXPORT CO	PACIFIC BELL DIRECTORY
1991	Paramount Export Co	PACIFIC BELL WHITE PAGES
1986	Paramount Export Co	PACIFIC BELL WHITE PAGES
	Nagan Harold Investment Partnerships	PACIFIC BELL WHITE PAGES
	Investment Partnerships	PACIFIC BELL WHITE PAGES
	Invespar Inc	PACIFIC BELL WHITE PAGES

285 17TH ST

<u>Year</u>	<u>Uses</u>	<u>Source</u>
2013	BAY AREA URBAN DEBATE LEAGUE	Cole Information Services
2008	TELECARE CORP	Cole Information Services
	OASIS HIGH SCHOOL	Cole Information Services
	SUNDAY MORNING NEWS	Cole Information Services
	OAKLAND UNIFIED SCHOOL DSTRC	Cole Information Services
2006	SCHOOL	Haines Company, Inc.
	BJ & ASSOCIATES	Haines Company, Inc.
	OASIS HIGH	Haines Company, Inc.
	SUNDAYMORNING	Haines Company, Inc.
2000	STRIDES OF ALAMEDA COUNTY	Pacific Bell
1986	Asian Program Central Oakland Community Mental Health Center	PACIFIC BELL WHITE PAGES
1980	Administration North Region	Pacific Telephone
	Central Oakland Mental Health Center	Pacific Telephone
	Central Oakland Day Treatment	Pacific Telephone
1975	B & F BOOKKEEPING SERVICE	Pacific Telephone
	CENTRAL CREDIT UNION OF CALIF	Pacific Telephone
	EAST BAY POSTAL CREDIT UNION	Pacific Telephone
	GOVERNMENT SERVICE CREDIT UNION	Pacific Telephone
	INWOOD CREDIT UNION	Pacific Telephone
	METROPOLITAN CREDIT UNION	Pacific Telephone

FINDINGS

<u>Year</u>	<u>Uses</u>	<u>Source</u>
1970	BRUSH FRANK A STANWELL WM CO RL EST LOANS	Pacific Telephone Directory
	CENTRAL CREDIT UNION OF CALIF	Pacific Telephone Directory
	CENTRAL INSURANCE AGENCY	Pacific Telephone Directory
	CUNA MUTUAL INSURANCE SOCIETY	Pacific Telephone Directory
	EAST BAY POSTAL CREDIT UNION	Pacific Telephone Directory
	GOVERNMENT SERVICE CREDIT UNION	Pacific Telephone Directory
	HOLMGREN STANFORD L STANWELL WM CO RL EST LOANS	Pacific Telephone Directory
	INWOOD CREDIT UNION	Pacific Telephone Directory
	METROPOLITAN CREDIT UNION	Pacific Telephone Directory
1967	STANWELL WM CO RL EST LOANS	Pacific Telephone Directory
	MOORE JOHN L BUILDING	R. L. Polk Co.
	CENTRAL CREDIT UNION OF CALIF	R. L. Polk Co.
	CENTRAL INSURANCE AGENCY INC	R. L. Polk Co.
1962	CUNA MUTUAL INSURANCE SOCIETY	R. L. Polk Co.
	Government Service Credit Union	Pacific Telephone
	East Bay Postal Credit Union	Pacific Telephone
	Deppen J R Wm Stanwell Co	Pacific Telephone
	CENTRAL INSURANCE AGENCY	Pacific Telephone
	Central Credit Union of Calif	Pacific Telephone
	Aydelott Wm R Wm Stanwell Co	Pacific Telephone
	STANWELL WM CO rl est loans	Pacific Telephone
	Holmgren Stanford L Wm Stanwell Co	Pacific Telephone
	Inwood Credit Union	Pacific Telephone
	Metropolitan Credit Union	Pacific Telephone
	Moore John L East Bay Postl Cr Union	Pacific Telephone
	Postal Credit Union East Bay	Pacific Telephone
	STANWELL WM CO RL EST LOANS	The Pacific Telephone & Telegraph Co.
1955	HOLMGREN STANFORD L WM STANWELL CO	The Pacific Telephone & Telegraph Co.
	DEPPEN J R WM STANWELL CO	The Pacific Telephone & Telegraph Co.
	AYDELOTT WM R WM STANWELL CO	The Pacific Telephone & Telegraph Co.

287 17TH ST

<u>Year</u>	<u>Uses</u>	<u>Source</u>
2013	GOLDEN TOUCH ENTERTAINMENT	Cole Information Services
	S & I CONSTRUCTION	Cole Information Services
	FRANKLEY INC	Cole Information Services

FINDINGS

<u>Year</u>	<u>Uses</u>	<u>Source</u>
2008	FRIENDS OF CRTION SPIRITUALITY	Cole Information Services
	KW ENGINEERING	Cole Information Services
	WINC BUILDERS & ASSOCIATES	Cole Information Services
	VETERANS PROTECTIVE INC	Cole Information Services
	MEENA	Cole Information Services
	US AFRICA CHAMBER OF COMMERCE INC	Cole Information Services
	DONALD P MCCULLUM YOUTH COURT	Cole Information Services
	BESTWAY DRIVING SCHOOL	Cole Information Services
2006	FRIENDS OF	Haines Company, Inc.
	CREATION SPRTLTY	Haines Company, Inc.
	GOLDENTOUCH	Haines Company, Inc.
	ENTERTAINMENT	Haines Company, Inc.
	LSM LEGACIES	Haines Company, Inc.
	MEENA	Haines Company, Inc.
	ROYAL CLEANING	Haines Company, Inc.
	VETERANS	Haines Company, Inc.
	PROTECTION INC	Haines Company, Inc.
2000	207 AASK-ADOPT A SPECIAL KID	Pacific Bell
	222 IQ EDUCATIONAL INSTITUTE	Pacific Bell
	225 RELYABLE CHOICES EMPLOYMENT SERVICES	Pacific Bell
	301 16500 INC	Pacific Bell
	301 16500 INC	Pacific Bell
	360 TYLER C J ARCHITECTURE	Pacific Bell
	400 LEADERSHIP EXCELLENCE INC	Pacific Bell
1992	VET CENTER-VIETNAM VETERANS OUTREACH CENTER	PACIFIC BELL DIRECTORY
1991	Vet Center Vietnam Veterans Outreach Center	PACIFIC BELL WHITE PAGES
	Vietnam Veterans Outreach Center	PACIFIC BELL WHITE PAGES
	Vietnam Vets Recycling Inc	PACIFIC BELL WHITE PAGES
1980	Gray Panthers Of Oakland Emeryville	Pacific Telephone
	North Cities Home Helper Project	Pacific Telephone
	Oakland Home Services	Pacific Telephone
	B C I Home Delivered Meals	Pacific Telephone
	B C I Senior Nutrition Project	Pacific Telephone
	Bishops Coffeehouse The	Pacific Telephone
	Bishops Community	Pacific Telephone
	Bishops Downtown Senior Center The	Pacific Telephone

FINDINGS

<u>Year</u>	<u>Uses</u>	<u>Source</u>
1975	ASIAN COMMUNITIES MENTAL HEALTH SERVICES	Pacific Telephone
1970	CALIF CREDIT UNION LEAGUE NORTHERN OFFICE	Pacific Telephone Directory
1967	CALIFORNIA CREDIT UNION LEAGUE	R. L. Polk Co.

300 17TH ST

<u>Year</u>	<u>Uses</u>	<u>Source</u>
2013	ACCIDENT CASE EXPERTS INC	Cole Information Services
2008	ACCIDENT CLAIMS SERVICES	Cole Information Services
2006	ACCIDENTCLAIMS SERVICE	Haines Company, Inc.
2000	ACCIDENT CLAIMS SERVICE	Pacific Bell
1996	ACCIDENT CLAIMS SERVICE	PACIFIC BELL DIRECTORY
1992	M L M SOUND LAB	PACIFIC BELL DIRECTORY
1986	Beale John P Jr MD	PACIFIC BELL WHITE PAGES
	San Francisco Eye Institute Group Professional Corp	PACIFIC BELL WHITE PAGES
	S AN FRAN CIS CO	PACIFIC BELL WHITE PAGES
	Yacoub G Gary	PACIFIC BELL WHITE PAGES
	Yacoub Nabil	PACIFIC BELL WHITE PAGES
1980	White Shield Agency	Pacific Telephone
	WHITE SHIELD HOSPITAL PLAN	Pacific Telephone
	Yacoub G Gary	Pacific Telephone
	Beale John P Jr MD	Pacific Telephone
	I T T Life Insurance White Shield Hospital Plan	Pacific Telephone
	Kues W White Shield Hospital Plan	Pacific Telephone
	Roy Michael A optmtrst	Pacific Telephone
	San Francisco Eye Institute Group Professional Corp	Pacific Telephone
	Union Fidelity Life White Shield Hospital Plan	Pacific Telephone
	United Fire Accident & Health Div	Pacific Telephone
1975	BEALE JOHN PJR MD	Pacific Telephone
	BLACK HAWK RANCH REALTY INC	Pacific Telephone
	GRAYSON DANIEL P OPTMTRST	Pacific Telephone
1967	NO RETURN	R. L. Polk Co.
	MAGE 6 ROBT FURRIER	R. L. Polk Co.
1962	Downtown Oakland Sales & Claims Ofc	Pacific Telephone
	Mervin Danl D Farmers Ins Group	Pacific Telephone

FINDINGS

<u>Year</u>	<u>Uses</u>	<u>Source</u>
1955	FISHER ARNOLD G FARMERS INSURANCE GROUP	The Pacific Telephone & Telegraph Co.
	RIHN CHAS J FARMERS INSURANCE GROUP	The Pacific Telephone & Telegraph Co.
	TRUCK INSURANCE EXCHANGE	The Pacific Telephone & Telegraph Co.
	FARMERS INSURANCE GROUP	The Pacific Telephone & Telegraph Co.
	FIRE INSURANCE EXCHANGE	The Pacific Telephone & Telegraph Co.
1945	RUCKER-VAUGHN CO	The Pacific Telephone & Telegraph Co.

301 17TH ST

<u>Year</u>	<u>Uses</u>	<u>Source</u>
1967	JAQUES EWART	R. L. Polk Co.
	HAIST FLORENCE	R. L. Polk Co.
	MOORE GAYLE M	R. L. Polk Co.
	TROPIANO MARY MRS	R. L. Polk Co.
	TOMAN ORVILLE R	R. L. Polk Co.
	SHOPE R	R. L. Polk Co.
1943	R	R. L. Polk & Co.

302 17TH ST

<u>Year</u>	<u>Uses</u>	<u>Source</u>
1967	NO RETURN	R. L. Polk Co.
	CLARK CATH MRS	R. L. Polk Co.
	WOHN HELEN	R. L. Polk Co.
	CULBERTSON A R	R. L. Polk Co.
	HAUNSCHILD E B MRS	R. L. Polk Co.

303 17TH ST

<u>Year</u>	<u>Uses</u>	<u>Source</u>
1967	EAGAN WALTER J	R. L. Polk Co.
	VACANT	R. L. Polk Co.
	OITOOLE JAMES A GLI 7929	R. L. Polk Co.
	VACANT	R. L. Polk Co.
	KROUT J D	R. L. Polk Co.
	CUNLEY M L	R. L. Polk Co.

304 17TH ST

<u>Year</u>	<u>Uses</u>	<u>Source</u>
1967	GLEASON E M	R. L. Polk Co.
	AGESEN VERNON	R. L. Polk Co.
	MAXIM LARRY T	R. L. Polk Co.

FINDINGS

<u>Year</u>	<u>Uses</u>	<u>Source</u>
1967	PRYOR L S MRS	R. L. Polk Co.
	SCOTT MARGT H MRS	R. L. Polk Co.
	RUSSELL CHARLES JR	R. L. Polk Co.

305 17TH ST

<u>Year</u>	<u>Uses</u>	<u>Source</u>
1967	DUCLOS J E	R. L. Polk Co.
	GRANT W S	R. L. Polk Co.
	VACANT	R. L. Polk Co.
	WARNER MARIE MRS	R. L. Polk Co.
	HOFFMAN T E	R. L. Polk Co.
	SERAN LINDA	R. L. Polk Co.

306 17TH ST

<u>Year</u>	<u>Uses</u>	<u>Source</u>
1967	VACANT	R. L. Polk Co.
	LANSCHE ORAL	R. L. Polk Co.
	DARLING WM M	R. L. Polk Co.
	CHRISMAN C B	R. L. Polk Co.
	MASON ROBT M	R. L. Polk Co.
1943	R	R. L. Polk & Co.

307 17TH ST

<u>Year</u>	<u>Uses</u>	<u>Source</u>
1967	MC ANULTY W F	R. L. Polk Co.
	GRUWELL ORVIS W	R. L. Polk Co.
	VACANT	R. L. Polk Co.
	BLUM RAYMOND L	R. L. Polk Co.
	MURPHY P J	R. L. Polk Co.

308 17TH ST

<u>Year</u>	<u>Uses</u>	<u>Source</u>
1967	TOLAN J H MRS	R. L. Polk Co.
	SENNETT LILLIAN	R. L. Polk Co.
	LAMBERT P L	R. L. Polk Co.
	WOLOCK JAMES	R. L. Polk Co.
	BRYANT ROBT E	R. L. Polk Co.
1943	R	R. L. Polk & Co.
	R	R. L. Polk & Co.
	R	R. L. Polk & Co.

FINDINGS

309 17TH ST

<u>Year</u>	<u>Uses</u>	<u>Source</u>
1967	VAN VACAS E	R. L. Polk Co.
	SMITH HILDA G MRS	R. L. Polk Co.
	GLOVER E	R. L. Polk Co.

310 17TH ST

<u>Year</u>	<u>Uses</u>	<u>Source</u>
2008	KIM R BLACKSETH INTEREST INC	Cole Information Services
1996	MARUCS OAKLAND STYLES	PACIFIC BELL DIRECTORY
	OTIS JOY	PACIFIC BELL DIRECTORY
	TURNER CECILIA	PACIFIC BELL DIRECTORY
1992	ARTWORK HAIR DESIGNS	PACIFIC BELL DIRECTORY
1991	Artwork Hair Designs	PACIFIC BELL WHITE PAGES
	I Professional Hair Designs	PACIFIC BELL WHITE PAGES
	Professional Home Cleaning & Hauling	PACIFIC BELL WHITE PAGES
1967	SNYDER GERALD L	R. L. Polk Co.
	GILLARD JAMES B	R. L. Polk Co.
	JACKS BARBER SHOP	R. L. Polk Co.
1962	Kays Travel Agcy	Pacific Telephone
	Nevada Reservations	Pacific Telephone
1955	SOMERVILLE J H RL EST	The Pacific Telephone & Telegraph Co.
1945	EAKIN KENNETH G ADJSTMNT SERV	The Pacific Telephone & Telegraph Co.
	LE MOYNE JACK INS	The Pacific Telephone & Telegraph Co.
	PEO L VICTOR RL EST	The Pacific Telephone & Telegraph Co.
1943	RIPLEY G G Clyde S Insurance and General Agent Pacific National Life Assurance Co	R. L. Polk & Co.
	Pacific National Life Assurance Co G G Ripley genl agt	R. L. Polk & Co.
	WINDELER ROBT G Rowena R Insurance Thats All	R. L. Polk & Co.
	R	R. L. Polk & Co.
1938	HOME LIFE EXTENSION MUTUAL ASSN	Pacific Telephone
	SPEAR C L WINDELER & SPEAR INS	Pacific Telephone
	UNITED HOSPITAL SERVICE	Pacific Telephone
	UNITED PROVIDENT ASSN	Pacific Telephone
	WINDELER & SPEAR INS	Pacific Telephone
1933	ENGELKEN FRED W OFFICE	R. L. Polk & Co.
	GOODENOUGH IVA NOTARY	R. L. Polk & Co.
	HANSEN SOREN A REAL EST	R. L. Polk & Co.

FINDINGS

<u>Year</u>	<u>Uses</u>	<u>Source</u>
1933	SCHROEDER OTTO A (BINA H) REAL EST	R. L. Polk & Co.
1928	Dowdle Everett S rubber stamps	R.L. Polk and Co of California
	Gilbt W real est	R.L. Polk and Co of California

311 17TH ST

<u>Year</u>	<u>Uses</u>	<u>Source</u>
1967	HARMAN CARROLL	R. L. Polk Co.

312 17TH ST

<u>Year</u>	<u>Uses</u>	<u>Source</u>
2006	CHUN Young Hun	Haines Company, Inc.
2000	CHUN YOUNG HUN	Pacific Bell
1996	CHUN YOUNG HUN	PACIFIC BELL DIRECTORY
1992	CHUN YOUNG HUN	PACIFIC BELL DIRECTORY
1991	Chun Young Hun	PACIFIC BELL WHITE PAGES
1986	Chun Young Hun	PACIFIC BELL WHITE PAGES
1975	LAX FASHION UNIFORMS	Pacific Telephone
1970	APARTMENT HOUSE ASSN OF ALAMEDA COUNTY	Pacific Telephone Directory
	SNELL ROBT L INS	Pacific Telephone Directory
1967	HIGH LESTER	R. L. Polk Co.
1962	Gaines Robt R rl est	Pacific Telephone
	GUNNERSON JACK R rl est brkr	Pacific Telephone
1955	MCCARNEY G G REALTY	The Pacific Telephone & Telegraph Co.
1945	GLIMM W L REAL ESTATE	The Pacific Telephone & Telegraph Co.
	WILLOUGHBY REAL ESTATE MAIN OFC	The Pacific Telephone & Telegraph Co.
1943	R	R. L. Polk & Co.
	Stroud John A jr Anna real est	R. L. Polk & Co.
1933	CLOW GASTeam HEATING CO F H BENNS REP	R. L. Polk & Co.
	GRAY PEARL T (ANNA C) REAL EST	R. L. Polk & Co.
	WOLCOTT HARLOW E (MABEL D) REAL EST	R. L. Polk & Co.
1925	ARNOLD HENRY W REALTOR	R. L. Polk & Co. of California

314 17TH ST

<u>Year</u>	<u>Uses</u>	<u>Source</u>
2013	JAMES E ROBERTS OBAYASHI CORP	Cole Information Services
2008	EYKA SHOES & DESIGN	Cole Information Services
	VENEGAS CUSTOM JEWELRY	Cole Information Services

FINDINGS

<u>Year</u>	<u>Uses</u>	<u>Source</u>
2006	JEWELRY	Haines Company, Inc.
	DESIGN	Haines Company, Inc.
	VENEGAS CUSTOM	Haines Company, Inc.
	EYKA SHOES AND	Haines Company, Inc.
1992	RAINBOW NAILS	PACIFIC BELL DIRECTORY
1991	Rainbow Nails	PACIFIC BELL WHITE PAGES
1986	El Cerrito I El Cerrito Plaza E C	PACIFIC BELL WHITE PAGES
	American Mail Systems	PACIFIC BELL WHITE PAGES
	Bailey Associates & Consultants	PACIFIC BELL WHITE PAGES
	California Cream Inc	PACIFIC BELL WHITE PAGES
	E MPORIUM CAPW E LL W ORLD	PACIFIC BELL WHITE PAGES
	TRAVE L BURE AU Oakland	
1980	Bailey Associates & Consultants	Pacific Telephone
	Freedom Mailbox Rentals	Pacific Telephone
1975	APARTMENT HOUSE ASSN OF ALAMEDA COUNTY	Pacific Telephone
1970	SCL KEYPUNCH & VERIFYING	Pacific Telephone Directory
1967	VACANT	R. L. Polk Co.
1962	Main Office	Pacific Telephone
	Herrera Tony Anthony Rity & Investmnt Co	Pacific Telephone
1955	KOERBER A H W RL EST BRKR	The Pacific Telephone & Telegraph Co.
	MUTUAL REALTY CO	The Pacific Telephone & Telegraph Co.
	PIZZOTTI J A MUTL RLTY CO	The Pacific Telephone & Telegraph Co.
	WILSON CHAS H RL EST	The Pacific Telephone & Telegraph Co.
1945	KOERBER A H W RL EST	The Pacific Telephone & Telegraph Co.
	MUTUAL REALTY CO	The Pacific Telephone & Telegraph Co.
	PIZZOTTI J A MNTL RLLY CO	The Pacific Telephone & Telegraph Co.
	WILSON CHAS H RL EST	The Pacific Telephone & Telegraph Co.
1943	KOERBER Aug H W real est	R. L. Polk & Co.
	Pizzotti Jos A Ann real est	R. L. Polk & Co.
	Wilson Chas H real est	R. L. Polk & Co.
1938	FREUDENDAHL A W RL EST	Pacific Telephone
	KOERBER A H W RL EST	Pacific Telephone
	MUTUAL REALTY CO	Pacific Telephone
	PIZZOTTI J A MUTUAL REALTY CO	Pacific Telephone
	WILSON CHAS H RL EST	Pacific Telephone
1933	KOERBER AUG H W (ADELE) REAL EST	R. L. Polk & Co.
	PIZZOTTI JOS A (ANNA) REAL EST R	R. L. Polk & Co.

FINDINGS

<u>Year</u>	<u>Uses</u>	<u>Source</u>
1933	SCHRADER MARTIN E REAL EST	R. L. Polk & Co.
	WILSON CHAS H REAL EST	R. L. Polk & Co.
1928	Evelyn Estate Co A E Fatten pres	R.L. Polk and Co of California
1925	CHAMBERS GEO E REALTOR	R. L. Polk & Co. of California
	DOCTOR & HODGSON ARCHTS	R. L. Polk & Co. of California

315 17TH ST

<u>Year</u>	<u>Uses</u>	<u>Source</u>
1943	R	R. L. Polk & Co.

316 17TH ST

<u>Year</u>	<u>Uses</u>	<u>Source</u>
2013	MIRACLES HAIR SALON	Cole Information Services
2008	MIRACLES HAIR STUDIO	Cole Information Services
2006	SALON	Haines Company, Inc.
	MIRACLES HAIR	Haines Company, Inc.
	SALON	Haines Company, Inc.
	MIRACLES HAIR	Haines Company, Inc.
	ADAMSAEBRA	Haines Company, Inc.
2000	MIRACLES	Pacific Bell
1996	SHEP & CO	PACIFIC BELL DIRECTORY
1992	SHEP & CO	PACIFIC BELL DIRECTORY
1980	LANHAM SOCIAL CONTACTS	Pacific Telephone
	Prentice Frances Lanham Lanham Social Contacts	Pacific Telephone
1975	LANHAM SOCIAL CONTACTS	Pacific Telephone
1970	LANHAM SOCIAL CONTACTS	Pacific Telephone Directory
	PRENTICE FRANCES LANHAM LANHAM SOCIAL CONTACTS	Pacific Telephone Directory
1967	PRENTICE FRANCES L	R. L. Polk Co.
	LANHAM SOCIAL CONTACTS	R. L. Polk Co.
1955	PEO L VICTOR RL EST	The Pacific Telephone & Telegraph Co.
	JACKSON RUTH S ALAMEDA CO RLTY CO	The Pacific Telephone & Telegraph Co.
	HOUGH REALTY CO	The Pacific Telephone & Telegraph Co.
	ALAMEDA CO REALTY CO	The Pacific Telephone & Telegraph Co.
1945	JACKSON E C ALA CO RITY CO	The Pacific Telephone & Telegraph Co.
	ALAMEDA CO REALTY CO	The Pacific Telephone & Telegraph Co.
1938	ALAMEDA CO REALTY CO	Pacific Telephone
	INTERNATIONAL CORRESPONDENCE SCHOOLS REPRESENTATIVE	Pacific Telephone

FINDINGS

<u>Year</u>	<u>Uses</u>	<u>Source</u>
1938	JACKSON E C ALA CO REALTY CO	Pacific Telephone
1933	ALAMEDA COUNTY REALTY CO INC ESTABLISHED 1910 E C JACKSON PRES GENERAL REAL	R. L. Polk & Co.
	BISHOP HOMER G (DOROTHY) REAL EST	R. L. Polk & Co.
	GINN JAS D MFRS AGT	R. L. Polk & Co.
	STULTZ ROY E SLSMN J D GINN R	R. L. Polk & Co.
1928	High Lee A Bmma real eti	R.L. Polk and Co of California
	ALAMEDA COUNTY REALTY CO INC Established 1910 E C Jackson Pres General Real Estate and Insurance Brokers Complete Charge Taken of Income Properties	R.L. Polk and Co of California
	h J J real est	R.L. Polk and Co of California
	Pt Homer G real est	R.L. Polk and Co of California
	Chas E agt Pioneer Casualty Co of Cal R	R.L. Polk and Co of California

317 17TH ST

<u>Year</u>	<u>Uses</u>	<u>Source</u>
2006	MUSLIM BAKERY	Haines Company, Inc.
	YOUR BLACK	Haines Company, Inc.

318 17TH ST

<u>Year</u>	<u>Uses</u>	<u>Source</u>
2013	PERMA CUTS	Cole Information Services
2006	INTERest	Haines Company, Inc.
	PERMACUTS	Haines Company, Inc.
	KIM R BLACKSETH	Haines Company, Inc.
1996	BECK ANGELIQUE	PACIFIC BELL DIRECTORY
1992	HAIRCRAFTERS	PACIFIC BELL DIRECTORY
1980	Oakland Athletic Club	Pacific Telephone
	Shear Sanity	Pacific Telephone
1975	A MANN FOR ALL SEASONS BTY SIN	Pacific Telephone
	MANN ANDY A MANN FOR ALL SEASONS BTY SIN	Pacific Telephone
1970	A MANN FOR ALL SEASONS BTY SLN	Pacific Telephone Directory
	MANN ANDY A MANN FOR ALL SEASONS BTY SLN	Pacific Telephone Directory
1967	MC CARNEY REALTY	R. L. Polk Co.
1962	Mc Carney George Realty	Pacific Telephone
	Wilson Chas H rl est	Pacific Telephone

FINDINGS

<u>Year</u>	<u>Uses</u>	<u>Source</u>
1945	BUILDERS LOAN & FINANCE CO	The Pacific Telephone & Telegraph Co.
	EBBERT GRAFTON RL EST	The Pacific Telephone & Telegraph Co.
	PURCELL E C BUILDERS LOAN & FINANCE CO	The Pacific Telephone & Telegraph Co.
	SWANSON CARL C RL EST BRKR	The Pacific Telephone & Telegraph Co.
1943	Swanson Carl C Nellie real est	R. L. Polk & Co.
	Romie F Ernest Doris R real est	R. L. Polk & Co.
	R	R. L. Polk & Co.
	Ebbert Grafton Gertrude real est	R. L. Polk & Co.
	R	R. L. Polk & Co.
1938	DERBY FOODS INC	Pacific Telephone
	EBBERT GRAFTON RL EST	Pacific Telephone
	SCHRADER MARTIN E RL EST	Pacific Telephone
1933	EBBERT GRAFTON (GERTRUDE) REAL ESTATE INSURANCE AND LOANS	R. L. Polk & Co.
1928	Tank i Carl J Edna G coml artist	R.L. Polk and Co of California
1925	PEPPIN J B RL EST & INS	R. L. Polk & Co. of California

320 17TH ST

<u>Year</u>	<u>Uses</u>	<u>Source</u>
2013	LOCKSMITH EXPRESS	Cole Information Services
2008	CERVANTES SANDWICH & DELI INC	Cole Information Services
2006	SANDWICH & DEU	Haines Company, Inc.
	CERVANTES	Haines Company, Inc.
2000	CERVANTES THE ORIGINAL MEXICAN SANDWICH	Pacific Bell
1996	CERVANTES THE ORIGINAL MEXICAN SANDWICH	PACIFIC BELL DIRECTORY
1992	CERVANTES THE ORIGINAL MEXICAN SANDWICH	PACIFIC BELL DIRECTORY
1991	Cervantes The Original Mexican Sandwich	PACIFIC BELL WHITE PAGES
1986	Cervantes The Original Mexican Sandwich	PACIFIC BELL WHITE PAGES
1980	Cervantes The Original Mexican Sandwich	Pacific Telephone
1975	CERVANTES THE ORIGINAL MEXICAN SANDWICH	Pacific Telephone
1970	SKI CONSTRUCTION CO	Pacific Telephone Directory
	SHINN JAS R	Pacific Telephone Directory
1967	APARTMENT HOUSE ASSN OF ALAMEDA	R. L. Polk Co.
	COUNTY INC	R. L. Polk Co.
1962	Apartment House Assn of Alameda County	Pacific Telephone

FINDINGS

<u>Year</u>	<u>Uses</u>	<u>Source</u>
1962	Snell Robt L ins	Pacific Telephone
1955	CASTINGS INC	The Pacific Telephone & Telegraph Co.
	WIECHERT ANDREW R CASTINGS INC	The Pacific Telephone & Telegraph Co.
1945	FRANKLIN ELMER R RL EST	The Pacific Telephone & Telegraph Co.
	STROUD & MARSHALL BLDERS	The Pacific Telephone & Telegraph Co.
	VAN SICKLEN F M STROUD & MARSHALL	The Pacific Telephone & Telegraph Co.
1943	Builders Loan & Finance Co E C Purcell mgr	R. L. Polk & Co.
	Page Alva F Eva E real est	R. L. Polk & Co.
1938	BROWN WALLACE H INSURANCE	Pacific Telephone
	BUILDERS LOAN & FINANCE CO	Pacific Telephone
	CARDWELL M W INSURANCE AGENCY	Pacific Telephone
	PURCELL E C BUILDERS LOAN & FINANCE CO	Pacific Telephone
	WOLCOTT H E RL EST & INS	Pacific Telephone
1928	Jordan & Gilbank 0 0 Silversten R G Gbank real est	R.L. Polk and Co of California
	Ervin Clarence D Noretta real est	R.L. Polk and Co of California
1925	CALDWELL & KAISER REALTORS	R. L. Polk & Co. of California
	KAISER FRED D REALTOR	R. L. Polk & Co. of California

321 17TH ST

<u>Year</u>	<u>Uses</u>	<u>Source</u>
2000	CHUNG RAIMUNDO	Pacific Bell
	CHINA HEALTH CENTER	Pacific Bell
1996	CHINA HEALTH CENTER	PACIFIC BELL DIRECTORY
1992	LAKE INTERIORS INC	PACIFIC BELL DIRECTORY
1991	Lam Leong	PACIFIC BELL WHITE PAGES
	Lam Lawrence	PACIFIC BELL WHITE PAGES
	Lam Laurettaintrdesgn	PACIFIC BELL WHITE PAGES
1986	Just Us	PACIFIC BELL WHITE PAGES
	Bay Area Office Equipment	PACIFIC BELL WHITE PAGES
1980	Lam Lauretta intr desgn	Pacific Telephone
	China Health Center	Pacific Telephone
1970	WASHINGTON THRIFT & LOAN	Pacific Telephone Directory
1967	SKI CONSTRUCTION CO DESIGNERS	R. L. Polk Co.
	PROCESSING	R. L. Polk Co.
	MONUMENT DATA CONTROL DATA	R. L. Polk Co.
1962	Taggart Eugene A Henderson Henderson & Taggart	Pacific Telephone

FINDINGS

<u>Year</u>	<u>Uses</u>	<u>Source</u>
1962	Henderson Henderson & Taggart	Pacific Telephone
	Henderson C Richard Henderson Henderson & Taggart	Pacific Telephone
1955	U S INCOME RECORD TAX SERVICE	The Pacific Telephone & Telegraph Co.
	UNIVERSAL ACCOUNTING SERVICE	The Pacific Telephone & Telegraph Co.
	HENDERSON C RICHARD UNIVSL ACCTNG SERV	The Pacific Telephone & Telegraph Co.
	HENDERSON J H UNIVERSAL ACCOUNTING SERVICE	The Pacific Telephone & Telegraph Co.

323 17TH ST

<u>Year</u>	<u>Uses</u>	<u>Source</u>
1943	Holland Marie C Mrs clk h	R. L. Polk & Co.

325 17TH ST

<u>Year</u>	<u>Uses</u>	<u>Source</u>
1933	HOWDEN ROBT (ELIZ) GARAGE	R. L. Polk & Co.

327 17TH ST

<u>Year</u>	<u>Uses</u>	<u>Source</u>
2000	ENVISAGE	Pacific Bell
1996	COLORS OF SUCCESS	PACIFIC BELL DIRECTORY
	ENVISAGE	PACIFIC BELL DIRECTORY
1992	COLORS OF SUCCESS	PACIFIC BELL DIRECTORY
1980	Design Media	Pacific Telephone
1975	BANKER LEON BANKER & BANKER RL EST	Pacific Telephone
	BANKER JACK BAPKER & BANKER RL EST	Pacific Telephone
	BANKER & BANKER RL NST	Pacific Telephone
1970	BANKER & BANKER RL EST	Pacific Telephone Directory
	BANKER JACK BANKER & BANKER RL EST	Pacific Telephone Directory
	BANKER LEON BANKER & BANKER RL EST	Pacific Telephone Directory
1967	MENTAL HEALTH ASSN	R. L. Polk Co.
1965	MENTAL HEALTH ASSN OF ALAMEDA COUNTY	R. L. Polk & Co.
1962	MUSCULAR DYSTROPHY ASSN OF AMERICA INC	Pacific Telephone
1945	BLEYTHING LABORATORIES THE	The Pacific Telephone & Telegraph Co.
1943	R	R. L. Polk & Co.
	R	R. L. Polk & Co.

FINDINGS

<u>Year</u>	<u>Uses</u>	<u>Source</u>
1938	PRATT F HOWARD JOHN A STROUD RL EST	Pacific Telephone
	O BRIEN K B JOHN A STROUD RL EST	Pacific Telephone
	WILLIAMS GRANT JOHN A STROUD RL EST	Pacific Telephone
	VAN SICKLEN JOHN JOHN A STROUD RL EST	Pacific Telephone
	STROUD JOHN A RL EST & INS	Pacific Telephone
1933	NATIONAL SAVERS & PUBLICITY INC A N CAMPBELL PRES ADV	R. L. Polk & Co.

329 17TH ST

<u>Year</u>	<u>Uses</u>	<u>Source</u>
2006	FICHTE Daniel	Haines Company, Inc.
1992	EMS ENTERPRISES	PACIFIC BELL DIRECTORY
1986	Shear Sanity	PACIFIC BELL WHITE PAGES
	Shear Wm M Dr	PACIFIC BELL WHITE PAGES
1980	Hair Quarters The	Pacific Telephone
	The Hair Quarters	Pacific Telephone
1970	ROBAIRE COIFFEUR	Pacific Telephone Directory
1967	ROBAIRE COIFFEUR MR	R. L. Polk Co.
1962	Engle Realty & Investment Co	Pacific Telephone
1955	PUBLIC EMPLOYEES JOINT BOARD OF THE EAST BAY	The Pacific Telephone & Telegraph Co.
	APARTMENT HOUSE EMPLOYEES UNION LOC 18	The Pacific Telephone & Telegraph Co.
	BUILDING SERV EMPL INT UNION OF AMER LOC 18	The Pacific Telephone & Telegraph Co.
	HOTEL EMPLOYEES UNION LOC 18	The Pacific Telephone & Telegraph Co.
	JANITOR & WINDOW CLEANERS UNION LOC 18	The Pacific Telephone & Telegraph Co.
1945	FULLER BRUSH CO SALES OFC	The Pacific Telephone & Telegraph Co.
1943	Fuller Brush Co R R Screen mgr	R. L. Polk & Co.
1938	HUTCHINSON CO CONTRACTORS	Pacific Telephone
1933	LA VIDA MINERAL WATER CO WM H NASH MGR	R. L. Polk & Co.

331 17TH ST

<u>Year</u>	<u>Uses</u>	<u>Source</u>
2013	WEBB DAN F BOOKS	Cole Information Services
1992	HALLMARK DRY CLEANING	PACIFIC BELL DIRECTORY
1991	Hallmark Dry Cleaning	PACIFIC BELL WHITE PAGES

FINDINGS

<u>Year</u>	<u>Uses</u>	<u>Source</u>
1945	FARM LABOR OFFICE AGRIC EXT SERV	The Pacific Telephone & Telegraph Co.
1938	BOHANNON DAVID D ORGANIZATION REALTORS BUILDERS	Pacific Telephone
	BROWN ELY CO TRUCKING	Pacific Telephone
	THIEL A A REALTOR	Pacific Telephone
	HUTCHINSON REALTY CO	Pacific Telephone
1933	EVERHOT HEATER SALES CO T E JOHNSTON MGR EVERHOT WATER HEATERS	R. L. Polk & Co.
1928	way Bros Andw and Fred real est	R.L. Polk and Co of California
	Herrington Clarence H Minna lawye R	R.L. Polk and Co of California
	Earsman J Murray ins	R.L. Polk and Co of California

333 17TH ST

<u>Year</u>	<u>Uses</u>	<u>Source</u>
2013	DON WILLYS TAQUERIA & MORE	Cole Information Services
	LOCKSMITH EXPRESS	Cole Information Services
2008	DON WILLYS TAQUERIA	Cole Information Services
2006	TAQUERIA	Haines Company, Inc.
	LUPILLOS	Haines Company, Inc.
2000	HAWAII OF CHINA CHEF	Pacific Bell
1996	HAWAII OF CHINA CHEF	PACIFIC BELL DIRECTORY
1992	17TH ST SANDWICH SHOP	PACIFIC BELL DIRECTORY
1980	NEW YORK NEW YORK HAIRCUTTERS	Pacific Telephone
	Stewart Becky Electrolysis	Pacific Telephone
1975	INSTANT POSTAL PRESS	Pacific Telephone
	POSTAL INSTANT PRESS	Pacific Telephone
1970	COLLECTION SERVICE INC	Pacific Telephone Directory
	DOCTORS CREDIT ASSN	Pacific Telephone Directory
	SPENCER COLLECTION SERVICE COLLECTION SERVICE INC	Pacific Telephone Directory
1967	COLLECTION SERVICE INC	R. L. Polk Co.
1962	Associated Credit Bureaus of America Collection Division	Pacific Telephone
	COLLECTION SERVICE INC	Pacific Telephone
	Doctors Credit Assn	Pacific Telephone
	Sizer R S atty	Pacific Telephone
	SPENCER COLLECTION SERVICE Collectn Serv Inc	Pacific Telephone
1955	ASSOCIATED CREDIT BUREAUS OF AMERICA	The Pacific Telephone & Telegraph Co.

FINDINGS

<u>Year</u>	<u>Uses</u>	<u>Source</u>
1955	ASSOCIATED CREDIT BUREAUS OF AMERICA	The Pacific Telephone & Telegraph Co.
	ASSOCIATED CREDIT BUREAUS OF AMERICA	The Pacific Telephone & Telegraph Co.
	ASSOCIATED CREDIT BUREAUS OF AMERICA	The Pacific Telephone & Telegraph Co.
	ASSOCIATED CREDIT BUREAUS OF AMERICA	The Pacific Telephone & Telegraph Co.
	ASSOCIATED CREDIT BUREAUS OF AMERICA	The Pacific Telephone & Telegraph Co.
	ASSOCIATED CREDIT BUREAUS OF AMERICA	The Pacific Telephone & Telegraph Co.
	CENTRAL CREDIT BUREAU	The Pacific Telephone & Telegraph Co.
	COLLECTION SERVICE INC	The Pacific Telephone & Telegraph Co.
	DOCTORS CREDIT ASSOCIATION	The Pacific Telephone & Telegraph Co.
	SIZER R S ATTY	The Pacific Telephone & Telegraph Co.
	SPENCER LOUIS COLLECTION SERVICE	The Pacific Telephone & Telegraph Co.
1945	GRIFFITH W E & SON INS CLAIMS ADJ	The Pacific Telephone & Telegraph Co.
1943	PRUDENTIAL REALTY & FINANCE CO G F Kirby W J Voss Real Estate Loans and Insurance	R. L. Polk & Co.
1938	HUNTINGTON R D PRUDENTIAL REALTY & FINANCE CO	Pacific Telephone
	KIRBY GEORGE F RL EST	Pacific Telephone
	PRUDENTIAL REALTY & FINANCE CO	Pacific Telephone
1933	LIETZ A CO ENG SUPP	R. L. Polk & Co.
	PRUDENTIAL REALTY & FINANCE CO R D HUNTINGTON PRES G F KIRBY V-PRES W J VOS	R. L. Polk & Co.

335 17TH ST

<u>Year</u>	<u>Uses</u>	<u>Source</u>
1945	MCBROOM ALVA REAL ESTATE	The Pacific Telephone & Telegraph Co.
1943	Williams Rae P real est	R. L. Polk & Co.
	Hansen Chas S Lottie E real est	R. L. Polk & Co.
	Mc Broom Alva Zalda R real est	R. L. Polk & Co.
1938	MCBROOM ALVA REAL ESTATE	Pacific Telephone
1933	INDEPENDENT ORDER OF FORESTERS C F HASSLER SEC	R. L. Polk & Co.
	CITY ART PRINTING CO (W R SNEED C F HASSLER)	R. L. Polk & Co.

FINDINGS

337 17TH ST

<u>Year</u>	<u>Uses</u>	<u>Source</u>
2013	CONSTRUCTION MANAGEMENT WEST INC	Cole Information Services
	EAST BAY FUNERAL SERVICES	Cole Information Services
	DAN MARTINEZ CONSTRUCTION INC	Cole Information Services
	CALIFORNIA REVELS INC	Cole Information Services
	YOUR SOIL SOLUTION	Cole Information Services
	BECKERMAN WM A	Cole Information Services
	VOTE HEALTH	Cole Information Services
2008	K 1 ENGINEERING & EQUIPMENT SALES IN	Cole Information Services
	ACUMENA SECURITY	Cole Information Services
	ACCRUAL WORLD BOOKKEEPING SERVICE	Cole Information Services
	KPW STRUCTURAL ENGINEERS INC	Cole Information Services
	MARTIN DENEEN ASSOCIATES INC	Cole Information Services
	WILLIAM A BECKERMAN	Cole Information Services
	POLA INC	Cole Information Services
	EAST BAY BUS & PROF ALIANCE	Cole Information Services
	BAY AREA TAX SERVICE & ACCOUNTING	Cole Information Services
2006	ACUMENA	Haines Company, Inc.
	SECURn IY	Haines Company, Inc.
	BECKERMANWMA	Haines Company, Inc.
	CALIFORNIA	Haines Company, Inc.
	REVELS INC	Haines Company, Inc.
	DENEEN LAWRENCE	Haines Company, Inc.
	J PHD	Haines Company, Inc.
	MARTIN DENEEN	Haines Company, Inc.
	ASSOCIATES INC	Haines Company, Inc.
	MAINTENANCE	Haines Company, Inc.
	NATL WRITERS UN	Haines Company, Inc.
	BAY AREA LCL	Haines Company, Inc.
	NATL WRITERS UN	Haines Company, Inc.
	NTL OFC WEST	Haines Company, Inc.
	REMEDLATION	Haines Company, Inc.
	SCIENCES INC	Haines Company, Inc.
	SERVICES	Haines Company, Inc.
	EMPLOYEES INTL	Haines Company, Inc.

FINDINGS

<u>Year</u>	<u>Uses</u>	<u>Source</u>
2000	SERVICE EMPLOYEES INT L UNION LOCAL 616	Pacific Bell
	PATTILLO & GARRETT ASSOCIATES	Pacific Bell
	101 NATIONAL WRITERS UNION	Pacific Bell
	101 NATIONAL WRITERS UNION	Pacific Bell
	201 ATLAS REINFORCING STEEL SVCS	Pacific Bell
	203 BECKERMAN WM A	Pacific Bell
	204 HOMECARE WORKERS CENTER UNITED SERVICE	Pacific Bell
	207 SAN FRANCISCO BAY REVELS INC	Pacific Bell
	207 CHRISTMAS REVELS	Pacific Bell
	208 MARTIN-DENEEN ASSOCIATES INC	Pacific Bell
	211 JENNINGS CHARLES F ARCHITECTS	Pacific Bell
	213 CABELLON ASSOCIATES INC	Pacific Bell
	216 DONALD P MCCULLUM YOUTH COURT INC	Pacific Bell
1996	SERVICE EMPLOYEES INT L UNION LOCAL 616	PACIFIC BELL DIRECTORY
	PATTILLO CHRIS ASSOCIATES	PACIFIC BELL DIRECTORY
	101 NATIONAL WRITERS UNION	PACIFIC BELL DIRECTORY
	101 NATIONAL WRITERS UNION	PACIFIC BELL DIRECTORY
	101 NATIONAL WRITERS UNION	PACIFIC BELL DIRECTORY
	200 BILLUPS DARRYL J	PACIFIC BELL DIRECTORY
	201 ATLAS REINFORCING STEEL SVCS	PACIFIC BELL DIRECTORY
	202 JUBAILI TRADING	PACIFIC BELL DIRECTORY
	203 BECKERMAN WM A	PACIFIC BELL DIRECTORY
	207 SAN FRANCISCO BAY REVELS	PACIFIC BELL DIRECTORY
	208 MARTIN-DENEEN ASSOCIATES INC	PACIFIC BELL DIRECTORY
	211 JENNINGS CHARLES F AIA	PACIFIC BELL DIRECTORY
	213 PACIFIC DESIGN	PACIFIC BELL DIRECTORY
1992	PACIFIC GROUP AGENCIES INC	PACIFIC BELL DIRECTORY
	PATTILLO CHRIS ASSOCIATES	PACIFIC BELL DIRECTORY
	10 LEE Y H & ASSOCIATES	PACIFIC BELL DIRECTORY
	200 MAYS MORTGAGES	PACIFIC BELL DIRECTORY
	204 SEIU LOCAL 616 UNITED SERVICE	PACIFIC BELL DIRECTORY
	211 JENNINGS CHARLES F AIA	PACIFIC BELL DIRECTORY
1991	Beckerman Wm A acct	PACIFIC BELL WHITE PAGES
	Res	PACIFIC BELL WHITE PAGES

FINDINGS

<u>Year</u>	<u>Uses</u>	<u>Source</u>
1991	Corey A Lacct	PACIFIC BELL WHITE PAGES
	Lee Y H & Associates archt	PACIFIC BELL WHITE PAGES
	Lee YJr	PACIFIC BELL WHITE PAGES
	Pacific Group Agencies Inc	PACIFIC BELL WHITE PAGES
	Paper Trade Inc	PACIFIC BELL WHITE PAGES
	Paper World Inc	PACIFIC BELL WHITE PAGES
	Pattillo Chris Associates landscape architect	PACIFIC BELL WHITE PAGES
	Pyatok Michael AIA	PACIFIC BELL WHITE PAGES
	Afl Clo	PACIFIC BELL WHITE PAGES
	S E L Quality Products	PACIFIC BELL WHITE PAGES
1986	S E N Vac Services	PACIFIC BELL WHITE PAGES
	Bay Area Partnership The	PACIFIC BELL WHITE PAGES
	Bay Area Party Rental	PACIFIC BELL WHITE PAGES
	BAY ARE A PE T	PACIFIC BELL WHITE PAGES
	Callahan Patricia CS R & Associates	PACIFIC BELL WHITE PAGES
	Corey AL acct	PACIFIC BELL WHITE PAGES
	Erickson Maps	PACIFIC BELL WHITE PAGES
	Glenn John Adjusters & Administrators	PACIFIC BELL WHITE PAGES
	Moore R Stuart ofc	PACIFIC BELL WHITE PAGES
	Morse & Pixley grphc desgn	PACIFIC BELL WHITE PAGES
	Oakland Festival Of The Arts	PACIFIC BELL WHITE PAGES
	Pacific Group Agencies Inc	PACIFIC BELL WHITE PAGES
	Partners For Livable Places	PACIFIC BELL WHITE PAGES
	Prelow Arleigh Graphic Design	PACIFIC BELL WHITE PAGES
	S E N Vac Services	PACIFIC BELL WHITE PAGES
1982	COLLECTION SERVICE INC OAKLAND	Pacific Telephone
1980	BAY GRAPHICS	Pacific Telephone
	Brooks Sheryl CSR	Pacific Telephone
	Callahan Patricia CSR & Associates	Pacific Telephone
	COLLECTION SERVICE INC	Pacific Telephone
	Corey A L acct	Pacific Telephone
	Disheroon Regina CSR	Pacific Telephone
	Erickson T O Maps	Pacific Telephone
	Glenn John Adjusters & Administrators	Pacific Telephone
	Goldsmith Ernest H atty	Pacific Telephone
	Mc Cowan Linda CSR ofc	Pacific Telephone

FINDINGS

<u>Year</u>	<u>Uses</u>	<u>Source</u>
1980	Pacific Group Agencies Inc	Pacific Telephone
	Rose Theresa CSR	Pacific Telephone
	Swift Nancy CSR	Pacific Telephone
1975	I J-M DATA SERVICE	Pacific Telephone
	LEIGH INTERIORS	Pacific Telephone
	MOORE R STUART OFC	Pacific Telephone
	COLLECTION SERVICE INC	Pacific Telephone
	COREY A L ACCT	Pacific Telephone
	DOTY ABE REALTORS	Pacific Telephone
	FREESE HARRY COUNTY MAPS	Pacific Telephone
	GLENN JOHN INS ADJUSTERS	Pacific Telephone
	HALLIHURTON TRAVEL	Pacific Telephone
	ALAMEDA COUNTY EMPLOYEES ASSN	Pacific Telephone Directory
1970	FREESE HARRY MAPS	Pacific Telephone Directory
	GLENN JOHN INS ADJUSTERS	Pacific Telephone Directory
	LEAGUE OF COUNTY EMPLOYEE ASSNS INC	Pacific Telephone Directory
	MOORE R STUART	Pacific Telephone Directory
	PACIFIC GROUP AGENCIES INC	Pacific Telephone Directory
	ROSE NEAL M RL EST DVLPR	Pacific Telephone Directory
	THOMPSON M & CO INC INS	Pacific Telephone Directory
	THOMPSON RALPH M THOMPSON M & CO INC INS	Pacific Telephone Directory
	HOWDEN BUILDING	R. L. Polk Co.
	FREESE HARRY MAP MKR	R. L. Polk Co.
1967	FORMULA 419 INC CLEANING	R. L. Polk Co.
	COMPOUNDS	R. L. Polk Co.
	THOMPSON M C& CO INC INS	R. L. Polk Co.
	WILSON HARRELL 6 CO INC	R. L. Polk Co.
	MILITARY BROKERS	R. L. Polk Co.
	Childs World	Pacific Telephone
	Freese Harry maps	Pacific Telephone
1962	LINCOLN UNIVERSITY	Pacific Telephone
	Pac City Lines Inc	Pacific Telephone
	Selective Insurance Co	Pacific Telephone
	SWEAZEY ELEVATOR CORP	Pacific Telephone
	Transit Casualty Co	Pacific Telephone
	Warwick Benj atty	Pacific Telephone
	ALAMEDA COUNTY MILK DEALERS ASSN & BOTTLE EXCH	The Pacific Telephone & Telegraph Co.
1955		

FINDINGS

<u>Year</u>	<u>Uses</u>	<u>Source</u>
1955	BAY DISTRICT ICE CREAM MFRS ASSN	The Pacific Telephone & Telegraph Co.
	BELMONT SUPPLIERS DIVISION OF SAFEWAY STORES	The Pacific Telephone & Telegraph Co.
	BLUE SHIELD HEALTH PLAN	The Pacific Telephone & Telegraph Co.
	C P S BLUE SHIELD HEALTH PLAN	The Pacific Telephone & Telegraph Co.
	CALIFORNIA PHYSICIANS SERVICE- BLUE SHIELD PLAN	The Pacific Telephone & Telegraph Co.
	SCHWARZ FRANCOIS L INC	The Pacific Telephone & Telegraph Co.
	THOMAS BROS MAPS	The Pacific Telephone & Telegraph Co.
	WHITNEY FROZENFOOD CO-DIV OF SALEM COMMODITIES INC	The Pacific Telephone & Telegraph Co.
1945	BAKAR MAX RL ESTATE	The Pacific Telephone & Telegraph Co.
	CO-OPERATIVE SALES AGENCY	The Pacific Telephone & Telegraph Co.
	DOWLING GEO F REAL ESTATE	The Pacific Telephone & Telegraph Co.
	FULSAAS WM COML ARTST	The Pacific Telephone & Telegraph Co.
	INGRAM ROBERT L RYDER & INGRAM LTD	The Pacific Telephone & Telegraph Co.
	MANOV M ENGINEERING	The Pacific Telephone & Telegraph Co.
	MANTLE CLUB	The Pacific Telephone & Telegraph Co.
	RYDER & INGRAM LTD	The Pacific Telephone & Telegraph Co.
	RYDER ROSS H RYDER & INGRAM LTD	The Pacific Telephone & Telegraph Co.
	SHOCKEY C A ADV ART	The Pacific Telephone & Telegraph Co.
	STANDARD AUTOMATIC SALES CO	The Pacific Telephone & Telegraph Co.
	UNIVERSAL DISTRIBUTORS	The Pacific Telephone & Telegraph Co.
1943	Manov Mateo M Ida civ eng	R. L. Polk & Co.
	Metropolitan Oakland Distributing Corp M A Mevraumont mgr	R. L. Polk & Co.
	Ryder & Ingram Ltd R H Ryder pres R L Ingram sec treas adv agcy	R. L. Polk & Co.
	Shockey Chas A Eunice J coml artist	R. L. Polk & Co.
	ASSOCIATED Printing Industries W Z Kolasa pres	R. L. Polk & Co.
	Bakar Max Sally real est	R. L. Polk & Co.
	CO OPERATIVE Sales Agency M R Furtado pres V J Reeve v pres	R. L. Polk & Co.
	Dowling Geo F Frances M real est	R. L. Polk & Co.
	Howden Building	R. L. Polk & Co.
1938	ASSOCIATED PRINTING INDUSTRIES	Pacific Telephone
	BAKAR MAX RL ESTATE	Pacific Telephone
	CO-OPERATIVE SALES AGENCY	Pacific Telephone
	DEAN C R STANDARD SANITARY MFG CO	Pacific Telephone

FINDINGS

<u>Year</u>	<u>Uses</u>	<u>Source</u>
1938	DOWLING GEO F REAL ESTATE	Pacific Telephone
	FIELD-ERNST ENVELOPE CO	Pacific Telephone
	HOLMES ARTHUR S BLDG CONTR	Pacific Telephone
	HOWDEN ROBERT JR HOWDEN TILE CO	Pacific Telephone
	HOWDEN TILE CO FLOOR & WALL TILE	Pacific Telephone
	INGRAM ROBERT L RYDER & INGRAM LTD	Pacific Telephone
	MANOV M ENGINEERING	Pacific Telephone
	MANTLE CLUB	Pacific Telephone
	RYDER ROSS H RYDER & INGRAM LTD	Pacific Telephone
	RYDER & INGRAM LTD	Pacific Telephone
	SAWYER HOUGHTON ARCHT	Pacific Telephone
	STANDARD SANITARY MFG CO	Pacific Telephone
1933	ARCADE PHARMACY THE BUILDING	R. L. Polk & Co.
	EASTMAN TAG & LABEL CO CHAS LORING MGR	R. L. Polk & Co.
	HOWDEN TILE CO ROBT HOWDEN JR MGR	R. L. Polk & Co.
	LA VIDA WATER CO H C NASH MGR	R. L. Polk & Co.
	STANDARD SANITARY MFG CO L T DALEY MGR	R. L. Polk & Co.
1928	& Price Ernest Flener L P Price genl contrs	R.L. Polk and Co of California
	Ashby Howard landscape archt	R.L. Polk and Co of California
	Globe Corp The W J Wilkinson pres F W Alder sec bldg contrs	R.L. Polk and Co of California
	38th & Mills R A Hutchison R L Mills archts	R.L. Polk and Co of California
	Harper J Washington archt R	R.L. Polk and Co of California
	Y337 Jos P Marian 5 mfrs agt	R.L. Polk and Co of California
	Selander John B ins	R.L. Polk and Co of California
	Slocombe Francis H Annabelle archt	R.L. Polk and Co of California
	n Patul V Dorothy A archt	R.L. Polk and Co of California
	n Franklyn E Gretchen M archt designer	R.L. Polk and Co of California
	Wieben Alex C M Jean bldg cont R	R.L. Polk and Co of California

339 17TH ST

<u>Year</u>	<u>Uses</u>	<u>Source</u>
2013	BEAUTY NAIL	Cole Information Services
2008	BEAUTY NAIL	Cole Information Services
2006	BEAUTY NAIL	Haines Company, Inc.

FINDINGS

<u>Year</u>	<u>Uses</u>	<u>Source</u>
2000	BEAUTY NAIL	Pacific Bell
1996	BEAUTY NAIL	PACIFIC BELL DIRECTORY
1992	BEAUTY NAIL	PACIFIC BELL DIRECTORY
1991	Beauty Nail	PACIFIC BELL WHITE PAGES
1980	WESTERN TECHNICAL SERVICES	Pacific Telephone
	Western Telephone & Alarm P O Box 2621	Pacific Telephone
1975	POMEROY STUART L	Pacific Telephone
1970	POMEROY STUART L PUB ACCT	Pacific Telephone Directory
1967	PCMEROY STUART L ACCT	R. L. Polk Co.
1962	DOTY ABE R rltr	Pacific Telephone
1955	ANGEL REALTY INVESTMENTS	The Pacific Telephone & Telegraph Co.
	DOTY ABE R RLTR	The Pacific Telephone & Telegraph Co.
1945	PATTERSON BROS PAINTNG CONTRS	The Pacific Telephone & Telegraph Co.
1943	Glimm Walter L real est	R. L. Polk & Co.
1938	GLIMM W L REAL ESTATE	Pacific Telephone
	KNAPP REALTY CO THE	Pacific Telephone
1933	BUILDERS LOAN & FINANCE CO M W OARDWELL PRES MRS E C PURCELL SEC-TREAS	R. L. Polk & Co.
1928	Franklin n Loan & Finance Co M W Cardwell pres	R.L. Polk and Co of California

340 17TH ST

<u>Year</u>	<u>Uses</u>	<u>Source</u>
1943	HOFFMAN C A USN h	R. L. Polk & Co.

341 17TH ST

<u>Year</u>	<u>Uses</u>	<u>Source</u>
2013	SALON PANACHE	Cole Information Services
2008	SALON PANACHE	Cole Information Services
	D & L MANE INC	Cole Information Services
2000	HALLMARK DRY CLEANING	Pacific Bell
1996	HALLMARK DRY CLEANING	PACIFIC BELL DIRECTORY
1992	IN THIS CORNER	PACIFIC BELL DIRECTORY
1991	Colors Of Success	PACIFIC BELL WHITE PAGES
	Colortyme	PACIFIC BELL WHITE PAGES
1986	IMPE RIAL IN S URAN CE AGE N CY	PACIFIC BELL WHITE PAGES
1980	Armstrong Thos C cosmetologist	Pacific Telephone
1970	CONSUMER CREDIT COUNSELORS OF THE EAST BAY INC	Pacific Telephone Directory

FINDINGS

<u>Year</u>	<u>Uses</u>	<u>Source</u>
1962	Chapman C A rl est see N B C Realty & Investment Co Inc	Pacific Telephone
	N B C Realty & Investment Co Inc	Pacific Telephone
1955	WHITE F H CONTR	The Pacific Telephone & Telegraph Co.
	CRUSADE FOR CHILDREN AMER OVERSEAS AID	The Pacific Telephone & Telegraph Co.
	ALLEN DEAN RL EST APPRSR	The Pacific Telephone & Telegraph Co.
1945	TURGEON PAINTING CO	The Pacific Telephone & Telegraph Co.
1938	SODERBERG FREDERICK ARCHITECT	Pacific Telephone
	REESE PHILIP S RL EST	Pacific Telephone

350 17TH ST

<u>Year</u>	<u>Uses</u>	<u>Source</u>
2013	MIMIS BEAUTY SUPPLY	Cole Information Services
	MONAS HAIR DESIGNS	Cole Information Services
2008	RITZ HAIR CARE STUDIO	Cole Information Services
	MIMI BEAUTY SUPPLY	Cole Information Services
	MONAS HAIR DESIGNS	Cole Information Services
2006	MIMI BEAUTY	Haines Company, Inc.
	SUPPLY	Haines Company, Inc.
	SALON PANACHE	Haines Company, Inc.
2000	A SALON PANACHE	Pacific Bell
	DIAMOND BEAUTY SUPPLY	Pacific Bell
1996	JAY S DIAMOND BEAUTY SUPPLY & NAIL SALON	PACIFIC BELL DIRECTORY
1992	DIAMOND BEAUTY SUPPLY & NAIL SALON	PACIFIC BELL DIRECTORY
1991	Diamond Beauty Salon	PACIFIC BELL WHITE PAGES
1986	AME RICAN IN S TAN T PRIN TIN G	PACIFIC BELL WHITE PAGES
1980	AMERICAN INSTANT PRINTING	Pacific Telephone
1970	PRUDENTIAL REALTY & FINANCE CO	Pacific Telephone Directory
1967	PRUDENTIAL REALTY C FINANCE CO	R. L. Polk Co.
1962	PRUDENTIAL REALTY & FINANCE CO	Pacific Telephone
1955	KIRBY GEO F PRUDENTIAL REALTY & FINANCE CO	The Pacific Telephone & Telegraph Co.
	PRUDENTIAL REALTY & FINANCE CO	The Pacific Telephone & Telegraph Co.
	VOSS WM J PRUDENTIAL REALTY & FINANCE CO	The Pacific Telephone & Telegraph Co.
1945	HOUSING MISS	The Pacific Telephone & Telegraph Co.
	KIRBY GEO F PRUDENTIAL REALTY & FINANCE CO	The Pacific Telephone & Telegraph Co.

FINDINGS

<u>Year</u>	<u>Uses</u>	<u>Source</u>
1945	PRUDENTIAL REALTY & FINANCE CO	The Pacific Telephone & Telegraph Co.
	RICHMOND SHIPYARDS EMPLOYMENT OFFICE	The Pacific Telephone & Telegraph Co.
	VOSS WM J PRUDENTIAL REALTY & FINANCE CO	The Pacific Telephone & Telegraph Co.
1938	EWART T R SMALL BUSINESS MEN S ASSN OF CALIF	Pacific Telephone
	SMALL BUSINESS MEN S ASSN OF CALIF	Pacific Telephone
1933	RIHN CHAS J (FLORENCE) INS	R. L. Polk & Co.
	PHILLIPS WINTHROP (BERTHA) TYPEWRITERS	R. L. Polk & Co.
	MCCAMMON WM J REAL EST	R. L. Polk & Co.
	GLIMM WALTER L REAL EST	R. L. Polk & Co.
	CALIFORNIA MUTUAL BUILDING & LOAN ASSN (REAL EST DEPT) G E CHAMBERS REP	R. L. Polk & Co.

351 17TH ST

<u>Year</u>	<u>Uses</u>	<u>Source</u>
2013	TAKE IT EASY	Cole Information Services
2008	TAKE IT EASY	Cole Information Services
2006	TAKE IT EASY	Haines Company, Inc.
2000	TAKE IT EASY	Pacific Bell
1996	TAKE IT EASY	PACIFIC BELL DIRECTORY
1992	TAKE IT EASY	PACIFIC BELL DIRECTORY
1991	El Poyo	PACIFIC BELL WHITE PAGES
	Elpoyorestrnt	PACIFIC BELL WHITE PAGES
1986	Elpoyo restrnt	PACIFIC BELL WHITE PAGES
	El Poyo restrnt	PACIFIC BELL WHITE PAGES
	Haile Seifu	PACIFIC BELL WHITE PAGES
1980	Second Time Around	Pacific Telephone
1975	LITTLE PUDDLE	Pacific Telephone
	PIZZOTTI & JARNAGIN	Pacific Telephone
1967	VACANT	R. L. Polk Co.
1955	CENTRAL TITLE CO LTD	The Pacific Telephone & Telegraph Co.
	CLEVENGER ANNA L CENTRAL TITLE CO LTD	The Pacific Telephone & Telegraph Co.
	PAUL C E ATTY	The Pacific Telephone & Telegraph Co.
1945	CENTRAL TITLE CO LTD	The Pacific Telephone & Telegraph Co.
	PAUL C E ATTY	The Pacific Telephone & Telegraph Co.
1943	PAUL CHAS E Anna L Attorney	R. L. Polk & Co.

FINDINGS

<u>Year</u>	<u>Uses</u>	<u>Source</u>
1938	CENTRAL TITLE CO LTD	Pacific Telephone
1928	av Cecil M Marilyn ins	R.L. Polk and Co of California
	B Gale P Emily bldg cont R	R.L. Polk and Co of California

352 17TH ST

<u>Year</u>	<u>Uses</u>	<u>Source</u>
1992	CASTLE SHOE CO	PACIFIC BELL DIRECTORY
1986	Orantes	PACIFIC BELL WHITE PAGES
1980	Miloudas Boutique	Pacific Telephone
1975	ELEGANT CLOSET	Pacific Telephone
	FRYBARGER SUSAN CT REPRTR	Pacific Telephone
1970	STURDY LITTLE DEVILS DRESS SHOP	Pacific Telephone Directory
1955	SCHWARTZ HENRY RL EST	The Pacific Telephone & Telegraph Co.
	WISE LIONEL INS	The Pacific Telephone & Telegraph Co.
	CAMPBELL W R RL EST	The Pacific Telephone & Telegraph Co.
	GINGRICH JOHN J RL EST	The Pacific Telephone & Telegraph Co.
	RANLEY BERT J RL EST	The Pacific Telephone & Telegraph Co.

354 17TH ST

<u>Year</u>	<u>Uses</u>	<u>Source</u>
2013	PHO 84 INC	Cole Information Services
2008	PHO 84 INC	Cole Information Services
2006	PH 0841 NC	Haines Company, Inc.
2000	PHO 84 INC	Pacific Bell
1996	PHO 84 INC	PACIFIC BELL DIRECTORY
1992	PHO 84 BEEF NOODLE SOUP 84 RESTAURANT	PACIFIC BELL DIRECTORY
1986	Sophies Fine Foods	PACIFIC BELL WHITE PAGES
1980	WONG HENRY P & ASSOCIATES	Pacific Telephone
1970	EMBRY TRAVEL	Pacific Telephone Directory
1967	RITCHIE HAMILTON CORP REAL EST	R. L. Polk Co.
1962	COOK JOHN F E H Phillips & Co ins brkrs	Pacific Telephone
	GLIMME DOLORES E H Phillips & Co Ins brkrs	Pacific Telephone
	Phillips Bert E H Phillips & Co	Pacific Telephone
	PHILLIPS E H & CO ins brkrs	Pacific Telephone
	Phillips E Herbert E H Phillips & Co	Pacific Telephone
	Ramsden & Co ins	Pacific Telephone
	SCHREINER WALTER R E H Phillips & Co ins brkrs	Pacific Telephone

FINDINGS

<u>Year</u>	<u>Uses</u>	<u>Source</u>
1962	Wise Lionel E H Phillips & Co ins brkrs	Pacific Telephone
	Wise & Cook Ins see E H Phillips & Co ins brkrs	Pacific Telephone
1955	GLIMME DOLORES E H PHILLIPS & CO	The Pacific Telephone & Telegraph Co.
	MEISTER OLIVER A RLTR	The Pacific Telephone & Telegraph Co.
	PHILLIPS BERT E H PHILLIPS & CO	The Pacific Telephone & Telegraph Co.
	PHILLIPS E H & CO INS BRKRS	The Pacific Telephone & Telegraph Co.
	PHILLIPS E HERBERT E H PHILLIPS & CO	The Pacific Telephone & Telegraph Co.
	PORTER F F E H PHILLIPS & CO	The Pacific Telephone & Telegraph Co.
	PORTER F F PHILLIPS & CO E H PHILLIPS & CO	The Pacific Telephone & Telegraph Co.
1945	APARTMENT HOUSE EMPLOYEES UNION LOC 18	The Pacific Telephone & Telegraph Co.
	BUILDING SERV EMPL INT UNION OF AMER LOC 18	The Pacific Telephone & Telegraph Co.
	HOTEL EMPLOYEES UNION LOC 18	The Pacific Telephone & Telegraph Co.
	JANITOR & WINDOW CLEANERS UNION LOCAL 18	The Pacific Telephone & Telegraph Co.
1933	OWNERS ADVERTISER WALTER CASAD MGR	R. L. Polk & Co.
	CHURCH RODNEY W (MARTHA) INS	R. L. Polk & Co.
	HERRINGTON CLARENCE H (MINNA R) LAWYER	R. L. Polk & Co.

355 17TH ST

<u>Year</u>	<u>Uses</u>	<u>Source</u>
1928	Goard Arnold & Mc Cormick Inc A J Goard pres H W Arnold v pres L O Mc Oormick sec realest	R.L. Polk and Co of California
	H Ben F Florence real est	R.L. Polk and Co of California

357 17TH ST

<u>Year</u>	<u>Uses</u>	<u>Source</u>
1996	RUPPERT S AUTO PARKS INCORPORATED	PACIFIC BELL DIRECTORY
1992	RUPPERT S AUTO PARKS INCORPORATED	PACIFIC BELL DIRECTORY
1986	UCB Garage	PACIFIC BELL WHITE PAGES
	Oakland Coliseum	PACIFIC BELL WHITE PAGES
	City Center Garage	PACIFIC BELL WHITE PAGES
	Ofc	PACIFIC BELL WHITE PAGES
1980	Then & Now Shop	Pacific Telephone
	Rupperts Auto Parks Inc Ofc	Pacific Telephone

FINDINGS

<u>Year</u>	<u>Uses</u>	<u>Source</u>
1970	RUPPERT S AUTO PARKS INC	Pacific Telephone Directory
	STOAKES MILTON V RL EST	Pacific Telephone Directory
	USTVEDT REALTY	Pacific Telephone Directory
1967	STOAKES MILTON V	R. L. Polk Co.
	STOAKES MILTON REAL EST	R. L. Polk Co.
	USTVEDT LARRY REAL EST 832 41 S	R. L. Polk Co.
	RUPPERTS AUTO PARKS INC	R. L. Polk Co.
1962	Hufschmidt Walter rl est	Pacific Telephone
	Stoakes Milton V rl est	Pacific Telephone
1955	HUFSCHMIDT WALTER RL EST	The Pacific Telephone & Telegraph Co.
	STOAKES MILTON V RL EST	The Pacific Telephone & Telegraph Co.
1945	VOIT W J RUBBER CORP	The Pacific Telephone & Telegraph Co.
1928	Mgr Francisco News Floyd Slutter me R	R.L. Polk and Co of California
1925	DAILY NEWS THE	R. L. Polk & Co. of California

358 17TH ST

<u>Year</u>	<u>Uses</u>	<u>Source</u>
1950	JANITOR & WINDOW CLEANERS UNION LOC 18	The Pacific Telephone & Telegraph Co.
1933	SEULBERGER DUNHAM & CO (J C SEULBERGER L D DUNHAM FRED D ALEXANDER) REAL ES	R. L. Polk & Co.

359 17TH ST

<u>Year</u>	<u>Uses</u>	<u>Source</u>
2000	2ND APPEAL	Pacific Bell
1996	BRICKEL WEST	PACIFIC BELL DIRECTORY
1992	DATELINE TRAVEL	PACIFIC BELL DIRECTORY
1991	Dateline Travel	PACIFIC BELL WHITE PAGES
1986	Dateline Travel	PACIFIC BELL WHITE PAGES
1980	Gibson Harry R Jr rl est	Pacific Telephone
	Jones Henry Z rl est	Pacific Telephone
1975	GIBSON HARRY R JR RL ST	Pacific Telephone
	JONES HENRY Z RI TNT	Pacific Telephone
1970	BEDELL HARRISON INS	Pacific Telephone Directory
	JONES & BEDELL	Pacific Telephone Directory
	JONES HENRY Z RL EST	Pacific Telephone Directory
1967	JONES & BEDELL INSURANCE INS	R. L. Polk Co.
	JONES HENRY J REAL EST	R. L. Polk Co.
1962	BEDELL HARRISON ins	Pacific Telephone

FINDINGS

<u>Year</u>	<u>Uses</u>	<u>Source</u>
1962	Jones Henry Z rl est	Pacific Telephone
1955	BEDELL HARRISON INS	The Pacific Telephone & Telegraph Co.
	JONES HENRY Z RL EST	The Pacific Telephone & Telegraph Co.
1945	HUFSCHMIDT WALTER RL EST	The Pacific Telephone & Telegraph Co.
	JONES HENRY Z RL EST	The Pacific Telephone & Telegraph Co.
	LAWRIE HAMILTON REALTOR	The Pacific Telephone & Telegraph Co.
	MILLER C ALLEN RL EST	The Pacific Telephone & Telegraph Co.
	STOAKES MILTON V RL EST	The Pacific Telephone & Telegraph Co.
1943	Hufschmidt Walter Minnie real est	R. L. Polk & Co.
	JONES HENRY Z Anne Real Estate Loans Insurance Property Management	R. L. Polk & Co.
	MILLER C Allen real est	R. L. Polk & Co.
1938	JONES HENRY Z RL EST	Pacific Telephone
	MILLER C ALLEN RL EST	Pacific Telephone
	HUFSCHMIDT WALTER RL EST	Pacific Telephone
1933	JONES HENRY Z REAL EST SAN LEANDRO	R. L. Polk & Co.
	MILLER C ALLEN REAL EST	R. L. Polk & Co.
	MORAN JOS J (NELLIE H) REAL EST	R. L. Polk & Co.
1928	Haste Guaranty Bldg & Loan Assn H P Evans pres	R.L. Polk and Co of California
	3197 & White E F Stewart pres Carmen Spring sec bldrs	R.L. Polk and Co of California

360 17TH ST

<u>Year</u>	<u>Uses</u>	<u>Source</u>
2013	GATEWAY COMMERCIAL REAL ESTATE	Cole Information Services
	HARLEY ELLIS DEVEREAUX	Cole Information Services
	GWYNN SHIELDS CO	Cole Information Services
	BURKE COMMERCIAL REAL ESTATE	Cole Information Services
	LOWNEY ARCHITECTURE	Cole Information Services
	GIBSON & ASSOCIATES	Cole Information Services
2008	GATEWAY COMMERCIAL REAL ESTATE	Cole Information Services
	VDK ARCHITECTS INC	Cole Information Services
	LANDVIEW FUNDING	Cole Information Services
	LOWNEY ARCHITECTURE	Cole Information Services
	GRISHAM GROUP SEARCH SERVICES INC	Cole Information Services
	ESTUDILLO ASSOCIATES	Cole Information Services

FINDINGS

<u>Year</u>	<u>Uses</u>	<u>Source</u>
2000	COAST EXPORTS	Pacific Bell
	MAR & DIXON	Pacific Bell
	100 CHOW JOSEPH & ASSOCIATES INC	Pacific Bell
	100 S J ENGINEERS	Pacific Bell
	202 MUELLER DESIGN INTERACTIVE	Pacific Bell
	202 MUELLER DESIGN INTERACTIVE	Pacific Bell
	204 DERNE JOHN COMPANY INDUSTRIAL REAL ESTATE	Pacific Bell
	207 SAPP CONSULTING ENGINEERS	Pacific Bell
	209 TEKNIGHTS	Pacific Bell
	210 GLOBAL COMMUNICATIONS SOLUTIONS INC	Pacific Bell
	212 PETERSEN ECONOMIC CONSULTING	Pacific Bell
	214 TOBI DESIGNS	Pacific Bell
	215 SIBA & ASSOCIATES	Pacific Bell
	218 WEINSTEIN RICHARD	Pacific Bell
1996	MAR & DIXON	PACIFIC BELL DIRECTORY
	100 CHOW JOSEPH & ASSOCIATES INC	PACIFIC BELL DIRECTORY
	100 S J ENGINEERS	PACIFIC BELL DIRECTORY
	202 FINANCIAL SERVICE	PACIFIC BELL DIRECTORY
	204 DERNE JOHN COMPANY INDUSTRIAL REAL ESTATE	PACIFIC BELL DIRECTORY
	208 TOBI DESIGNS	PACIFIC BELL DIRECTORY
	209 FITZHUGH FOSTER FAMILY AGENCY	PACIFIC BELL DIRECTORY
	212 HYLAND PROPERTIES INC	PACIFIC BELL DIRECTORY
	215 SIBA & ASSOCIATES	PACIFIC BELL DIRECTORY
	218 LOAN SERVICES UNLIMITED	PACIFIC BELL DIRECTORY
1992	MAR & DIXON	PACIFIC BELL DIRECTORY
	100 CHOW JOSEPH & ASSOCIATES INC	PACIFIC BELL DIRECTORY
	100 S J ENGINEERS	PACIFIC BELL DIRECTORY
	200 PIMENTEL INVESTIGATIONS	PACIFIC BELL DIRECTORY
	202 RIGHT BALANCE THE	PACIFIC BELL DIRECTORY
	202 PLISH-MT LEGAL SERVICES	PACIFIC BELL DIRECTORY
	203 AFRICANS UNITED FOR PROGRESS	PACIFIC BELL DIRECTORY
	204 DERNE JOHN COMPANY INDUSTRIAL REAL ESTATE	PACIFIC BELL DIRECTORY

FINDINGS

<u>Year</u>	<u>Uses</u>	<u>Source</u>
1992	205 NB PRINTING SERVICE	PACIFIC BELL DIRECTORY
	205 WORLD INSTITUTE OF PSYCHOLOGY	PACIFIC BELL DIRECTORY
	209 BAY AREA PRODUCTIONS	PACIFIC BELL DIRECTORY
	212 VREELAND ENTERPRISES	PACIFIC BELL DIRECTORY
	212 HYLAND PROPERTIES INC	PACIFIC BELL DIRECTORY
	214 HYLAND PROPERTY MANAGEMENT A DIVISION OF D	PACIFIC BELL DIRECTORY
	218 LOAN SERVICES UNLIMITED	PACIFIC BELL DIRECTORY
1991	i All About Hair By Gigi	PACIFIC BELL WHITE PAGES
	Capitol Connection	PACIFIC BELL WHITE PAGES
	Chow Joseph & Associates Inc	PACIFIC BELL WHITE PAGES
	Chow K	PACIFIC BELL WHITE PAGES
	Chow K	PACIFIC BELL WHITE PAGES
	Derne John Company Industrial Real Estate	PACIFIC BELL WHITE PAGES
	Elbert Stephen & Associates	PACIFIC BELL WHITE PAGES
	Elbert Thelma L	PACIFIC BELL WHITE PAGES
	Elbogen Milton	PACIFIC BELL WHITE PAGES
	Highland PropertiesInc	PACIFIC BELL WHITE PAGES
	Highland Property Management A Division Of D & K Assett Management Inc	PACIFIC BELL WHITE PAGES
	Highlander Hardwood Floors	PACIFIC BELL WHITE PAGES
	Hyland Properties Inc	PACIFIC BELL WHITE PAGES
	Kyle Davis Real Estate	PACIFIC BELL WHITE PAGES
	Laser Edge The	PACIFIC BELL WHITE PAGES
	Mar & Dixon	PACIFIC BELL WHITE PAGES
	Mar Donald Dr	PACIFIC BELL WHITE PAGES
	N B Printing Service	PACIFIC BELL WHITE PAGES
	PGS Enterprises	PACIFIC BELL WHITE PAGES
	P & H	PACIFIC BELL WHITE PAGES
	Pimentel Investigations	PACIFIC BELL WHITE PAGES
	S JEngineers	PACIFIC BELL WHITE PAGES
	S & J House Of Bargain	PACIFIC BELL WHITE PAGES
1986	Arkenstone Inc	PACIFIC BELL WHITE PAGES
	Budd Jacqueline Miller atty	PACIFIC BELL WHITE PAGES
	Charles Christopher C	PACIFIC BELL WHITE PAGES
	D G S Design Co	PACIFIC BELL WHITE PAGES
	Derne John Company Industrial Real Estate	PACIFIC BELL WHITE PAGES

FINDINGS

<u>Year</u>	<u>Uses</u>	<u>Source</u>
1986	Elbert Stephen & Associates	PACIFIC BELL WHITE PAGES
	Elbert Thelma L	PACIFIC BELL WHITE PAGES
	Executives Association	PACIFIC BELL WHITE PAGES
	Golden State Medical Assn	PACIFIC BELL WHITE PAGES
	Loan Services Unlimited	PACIFIC BELL WHITE PAGES
	Loar Frederica	PACIFIC BELL WHITE PAGES
	Mac Rae Marilyn atty	PACIFIC BELL WHITE PAGES
	Pace Research Co	PACIFIC BELL WHITE PAGES
	Pimentel Investigations	PACIFIC BELL WHITE PAGES
	Precision Software Products	PACIFIC BELL WHITE PAGES
	Russo Daniel J atty	PACIFIC BELL WHITE PAGES
	I	PACIFIC BELL WHITE PAGES
	i S J Engineers	PACIFIC BELL WHITE PAGES
	Schlaak Ann L atty	PACIFIC BELL WHITE PAGES
	Schlaak Thomas M	PACIFIC BELL WHITE PAGES
	Schleimer Bobbie Graphics & Illustration	PACIFIC BELL WHITE PAGES
	Weintraub David atty	PACIFIC BELL WHITE PAGES
	Woolmington Smith Co	PACIFIC BELL WHITE PAGES
1980	A C Transit Employees Federal Credit Union	Pacific Telephone
	Craig Newton artst	Pacific Telephone
	Dombrink Richard S rl est apprsr	Pacific Telephone
	Executive Marketing Enterprises	Pacific Telephone
	Golden Gate Paint & Coatings Assn	Pacific Telephone
	Kakures Peter atty	Pacific Telephone
	NATIONWIDE AUTO TRANSPORTERS INC	Pacific Telephone
	Oakland Auto Services	Pacific Telephone
	Simmons & Associates	Pacific Telephone
	Thompson Geo E S advg	Pacific Telephone
	Wheeler Geo H	Pacific Telephone
	Wong Rod E Attorney At Law	Pacific Telephone
	Young Life Campaign	Pacific Telephone
1975	A C TRANSIT EMPLOYEES FEDERAL CREDIT UNION	Pacific Telephone
	CRAIG NEWTON ARTST	Pacific Telephone
	DOMBRINK RICHARD S RI EST APPRSR	Pacific Telephone
	KATZ LJ MFG CO	Pacific Telephone
	KATZ LJ MFG CO	Pacific Telephone

FINDINGS

<u>Year</u>	<u>Uses</u>	<u>Source</u>
1975	ME KESSON E KENNEY ENGR	Pacific Telephone
1970	PROCESS ENGINEERS INC	Pacific Telephone Directory
	SABIN ENGINEERS	Pacific Telephone Directory
	VAN BUSKIRK D L RL EST APPRSR	Pacific Telephone Directory
	WESTLING SABIN ASSOCIATES	Pacific Telephone Directory
	ZETA EPSILON FRATERNITY	Pacific Telephone Directory
	A C TRANSIT EMPLOYEES FEDERAL CREDIT UNION	Pacific Telephone Directory
	ATHENA RING MFG CO	Pacific Telephone Directory
	CARMAYA CONTEMPORARY RINGS	Pacific Telephone Directory
	CARMENS UNION DIVISION 192	Pacific Telephone Directory
	CRAIG NEWTON ARTST	Pacific Telephone Directory
	CROLL REYNOLDS CO	Pacific Telephone Directory
	GIBBS & PRICE ARCHTS	Pacific Telephone Directory
	GIBBS ROLAND ARCHTS	Pacific Telephone Directory
	KATZ L J MFG CO	Pacific Telephone Directory
	KATZ L J MFG CO	Pacific Telephone Directory
	MC KESSON E KENNEY ENGR	Pacific Telephone Directory
	PRICE OSCAR M ARCHTS	Pacific Telephone Directory
1967	OFFICE BUILDING	R. L. Polk Co.
	MC KESSON E KENNEDY	R. L. Polk Co.
	STRUCTURAL ENG	R. L. Polk Co.
1962	OSullivan Insurance Agcy The	Pacific Telephone
	Smith Jas D L F Smith & Associates ins brkrs	Pacific Telephone
	Smith L F & Associates ins brkrs	Pacific Telephone
	Smith Leo F ins	Pacific Telephone
	Treichel & Gibbs archts	Pacific Telephone
	Zeta Epsilon Fraternity	Pacific Telephone
	Bramlett H E Oakland Cr Serv	Pacific Telephone
	Gibbs Roland Treichel & Gibbs archts	Pacific Telephone
	Jacobsen Richard C Oakland Cr Serv	Pacific Telephone
	Mc Kesson E Kenney engr	Pacific Telephone
	Mc KESSON & ROBBINS INC	Pacific Telephone
	OAKLAND CREDIT SERVICE	Pacific Telephone
1955	BRANSCOM JEFF WASHINGTON NATL INS CO	The Pacific Telephone & Telegraph Co.
	BRANSCOM JEFF & ASSOCIATES	The Pacific Telephone & Telegraph Co.
	CALIF METALS CO	The Pacific Telephone & Telegraph Co.
	HELEN A KENNEDY ADVERTISING	The Pacific Telephone & Telegraph Co.

FINDINGS

<u>Year</u>	<u>Uses</u>	<u>Source</u>
1955	HOGUE L B	The Pacific Telephone & Telegraph Co.
	KENNEDY HELEN A ADVERTISING	The Pacific Telephone & Telegraph Co.
	REGAL ICE CREAM CO	The Pacific Telephone & Telegraph Co.
	WASHINGTON NATIONAL INSURANCE CO	The Pacific Telephone & Telegraph Co.
	WASHINGTON NATIONAL INSURANCE CO	The Pacific Telephone & Telegraph Co.
1945	RAMSDEN P S W & CO INS	The Pacific Telephone & Telegraph Co.
	CHOVIN T M	The Pacific Telephone & Telegraph Co.
1943	Elvin Building	R. L. Polk & Co.
	Keith Arth R Florence W secretarial sch	R. L. Polk & Co.
	Ramsden Percival S W Abbie E ins	R. L. Polk & Co.
1938	CHOVIN T M MFGERS LIFE INS CO	Pacific Telephone
	MANUFACTURERS LIFE INSURANCE CO	Pacific Telephone
	RAMSDEN P S W & CO INS	Pacific Telephone
	RANKIN IVAN S INS	Pacific Telephone
	STENOTYPE SECRETARIAL INSTITUTE	Pacific Telephone
1933	ALBASIO MARY T NOTARY	R. L. Polk & Co.
	ELVIN BUILDING	R. L. Polk & Co.
1928	Bangs E Geoffrey archt	R.L. Polk and Co of California
	Elvin Building	R.L. Polk and Co of California
	Loma Hazele coml artist	R.L. Polk and Co of California
	Plant Francis B Florence P const eng	R.L. Polk and Co of California
	Pied Vending Machine Co F G Ross mg R	R.L. Polk and Co of California

361 17TH ST

<u>Year</u>	<u>Uses</u>	<u>Source</u>
2013	BYRENS KIM DESIGN WORKS	Cole Information Services
2008	BYRENS DAVID WADE AIA	Cole Information Services
2006	BYRENS ASSOCS	Haines Company, Inc.
	ARCH PLANNING	Haines Company, Inc.
2000	200A BYRENS ASSOCIATES ARCHITECTURE-PLANNING	Pacific Bell
1996	200A BYRENS DAVID WADE AIA ARCHITECTURE	PACIFIC BELL DIRECTORY
1992	200A BYRENS DAVID WADE AIA ARCHITECTURE	PACIFIC BELL DIRECTORY
1986	Darrow Lee Stuart AIA	PACIFIC BELL WHITE PAGES
	Darrown M	PACIFIC BELL WHITE PAGES
	Dodd Reid & Tarics Associates	PACIFIC BELL WHITE PAGES

FINDINGS

<u>Year</u>	<u>Uses</u>	<u>Source</u>
1986	Transue & Keene	PACIFIC BELL WHITE PAGES
1980	Dodd Reid & Tarics Associates	Pacific Telephone
	Meyer Cathy	Pacific Telephone
	Transue Keene	Pacific Telephone
1975	APLIN PHILIP & ASSOCIATES	Pacific Telephone
	DARROW LEE STUART AIA	Pacific Telephone
1970	FREDERIKSEN ENGINEERING CO INC	Pacific Telephone Directory
	HYMAN M H CHEML ENGR FREDERIKSEN ENGINEERING CO INC	Pacific Telephone Directory
	SASSEN RATH C P CHEML ENGR FREDERIKSEN ENGINEERING CO INC	Pacific Telephone Directory
1967	FREDERIKSEN ENGINEERING CO INC	R. L. Polk Co.
	CIV ENGS	R. L. Polk Co.
1962	Credit Bureau Wholesale	Pacific Telephone
	Wholesalers Credit Assn of Oakland	Pacific Telephone
1955	BUGBEE KENNETH C OAKLAND ASSN OF CREDIT MEN	The Pacific Telephone & Telegraph Co.
	CREDIT MEN ASSN OF OAKLAND OAKLAND ASSN OF CREDIT MEN	The Pacific Telephone & Telegraph Co.
	OAKLAND ASSN OF CREDIT MEN	The Pacific Telephone & Telegraph Co.
	WHOLESALERS CREDIT ASSN OF OAKLAND OAKLAND ASSN OF CREDIT MEN	The Pacific Telephone & Telegraph Co.
1945	SHIELDS HARPER STORE & WAREHSE	The Pacific Telephone & Telegraph Co.
	SHIELDS HARPER & CO ADMIN OFCS	The Pacific Telephone & Telegraph Co.
1943	GILMORE Building	R. L. Polk & Co.
	Northwest Casualty Co J P Elder br mgr	R. L. Polk & Co.
	Northwestern Mutual Fire Assn J P Elder br mgr	R. L. Polk & Co.
	THOMAS BROS Geo C Thomas Mgr Maps Block Books and General Drafting	R. L. Polk & Co.
1938	CHAMBERLAIN LOY ARCHITECT	Pacific Telephone
	COOK ARCHIE B CIVIL ENGR	Pacific Telephone
	DE CHENE E R ARCHITECT	Pacific Telephone
	NORRIS RALPH E GENL CONTRACTOR	Pacific Telephone
	NORTHWEST CASUALTY CO	Pacific Telephone
	NORTHWESTERN MUTUAL FIRE ASSN	Pacific Telephone
	REYNOLDS MALCOLM D ARCHITECT	Pacific Telephone
	THOMAS BROS MAPS	Pacific Telephone
1933	GILMOUR BUILDING	R. L. Polk & Co.
	THOMAS BROS GEO C THOMAS MGR MAP PUBLRS	R. L. Polk & Co.

FINDINGS

<u>Year</u>	<u>Uses</u>	<u>Source</u>
1928	av Geo C mgr Thomas Bros R	R.L. Polk and Co of California
1925	MCCULLOUGH G S RL EST	R. L. Polk & Co. of California
	BRUN & EISERT RL EST	R. L. Polk & Co. of California

362 17TH ST

<u>Year</u>	<u>Uses</u>	<u>Source</u>
2013	STAGS LUNCLETTE	Cole Information Services
2008	TAMS	Cole Information Services
2006	TAMS FISH&CHIPS	Haines Company, Inc.
2000	TAM S FISH & CHIPS	Pacific Bell
1996	FISH & CHIPS	PACIFIC BELL DIRECTORY
1992	EUGENE S RESTAURANT	PACIFIC BELL DIRECTORY
1991	Eugenes Restaurant	PACIFIC BELL WHITE PAGES
1986	Eugenes Restaurant	PACIFIC BELL WHITE PAGES
1980	Wine Cellar Bar The	Pacific Telephone
1970	SQUIRKENWORKS	Pacific Telephone Directory
1967	JACUZZI WHIRPOOL BATH	R. L. Polk Co.
1962	Retail Showroom	Pacific Telephone
1955	WICKARD J W WATCHMKR	The Pacific Telephone & Telegraph Co.
1938	WILLIAMS RAE P REAL ESTATE BROKER	Pacific Telephone
	NATIONAL GUARANTY LIFE CO	Pacific Telephone
	PAC EMPLOYERS INSURANCE CO	Pacific Telephone
	SMITH RAE R INSURANCE	Pacific Telephone
	VAIL HENRY R INS	Pacific Telephone
	AMER SURETY CO	Pacific Telephone
	BEZERRA MANUEL ELMER H CORDS	Pacific Telephone
	BURKE WAN REAL ESTATE BROKER	Pacific Telephone
	CORDS ELMER H GEN INS	Pacific Telephone
	DAVIS LEON M ELMER H CORDS	Pacific Telephone
	DONIHUE LEON M INS	Pacific Telephone
	GARLAND A L INS	Pacific Telephone
	GIBB CLYDE INSURANCE AGENCY	Pacific Telephone
	GILSENAN A P ELMER H CORDS	Pacific Telephone
1933	CHOVIN ELVIRA M FLORIST	R. L. Polk & Co.

363 17TH ST

<u>Year</u>	<u>Uses</u>	<u>Source</u>
2013	JAMES M CLARDY	Cole Information Services

FINDINGS

<u>Year</u>	<u>Uses</u>	<u>Source</u>
2013	TOWN GREEN	Cole Information Services
2008	TOMMY DEW DESIGN INC	Cole Information Services
	JAMES M CLARDY ARCHITECT	Cole Information Services
2006	JAMES M CLARDY	Haines Company, Inc.
	TOMMYDEW	Haines Company, Inc.
	DESIGN	Haines Company, Inc.
2000	A CLARDY JAMES M	Pacific Bell
1996	A CLARDY JAMES M	PACIFIC BELL DIRECTORY
	200 ELBERT ASSOCIATES	PACIFIC BELL DIRECTORY
1992	A CLARDY JAMES M	PACIFIC BELL DIRECTORY
	B E D I SPECIALITS INC	PACIFIC BELL DIRECTORY
	200 ELBERT STEPHEN & ASSOCIATES	PACIFIC BELL DIRECTORY
1991	Clardy James M archt	PACIFIC BELL WHITE PAGES
	Clardy L	PACIFIC BELL WHITE PAGES
	Clare	PACIFIC BELL WHITE PAGES
	Pizzotti & Jarnagin Inc	PACIFIC BELL WHITE PAGES
1986	Jarnagin Barbara L	PACIFIC BELL WHITE PAGES
	PIZZOTTI & JARN AGIN IN C	PACIFIC BELL WHITE PAGES
	Pla M	PACIFIC BELL WHITE PAGES
1980	Cervantez Charlotte Pizzotti & Jarnagin	Pacific Telephone
	Delee Denise Pizzotti & Jarnagin	Pacific Telephone
	Franich Sherree L Pizzotti & Jarnagin	Pacific Telephone
	Frybarger Susan K Pizzotti & Jarnagin	Pacific Telephone
	Jarnagin Barbara L Pizzotti & Jarnagin	Pacific Telephone
	Jordan Joyce Pizzotti & Jarnagin	Pacific Telephone
	PIZZOTTI & JARNAGIN	Pacific Telephone
	Pizzotti Thomas R Pizzotti & Jarnagin	Pacific Telephone
	Shurtleff Wende A Pizzotti & Jamagin	Pacific Telephone
1970	LAKE MERRITT REALTY & INVESTMENT CO	Pacific Telephone Directory
1967	VACANT	R. L. Polk Co.
1945	O NEIL HUGH M & ASSOCIATES STRUCTRL ENGNRS	The Pacific Telephone & Telegraph Co.
1943	California Retail Fuel Dealers Assn	R. L. Polk & Co.
	Retail Coal Merchants Assn of Ala Co J B Muir sec	R. L. Polk & Co.
1938	DAY FRANK W COML ARTIST	Pacific Telephone
	MUIR J B INS	Pacific Telephone
	RETAIL COAL MERCHANTS ASSN ALAMEDA COUNTY	Pacific Telephone

FINDINGS

<u>Year</u>	<u>Uses</u>	<u>Source</u>
1928	Brands Herman J real est	R.L. Polk and Co of California
	Gilmore Dani N oice	R.L. Polk and Co of California
	Grove Chas S Lottie real est	R.L. Polk and Co of California
	Harris Albt L Hannah S real est	R.L. Polk and Co of California
	Oak Louis B Gertrude real est	R.L. Polk and Co of California
1925	WASTELL RALPH E ARCHT	R. L. Polk & Co. of California
	WILLIAMS & WASTELL ARCHTS	R. L. Polk & Co. of California
	DEAN MARSHALL A ARCHT	R. L. Polk & Co. of California
	TUTTLE PAUL V ARCHT	R. L. Polk & Co. of California
	TUTTLE ROLLIN S ARCHT	R. L. Polk & Co. of California

365 17TH ST

<u>Year</u>	<u>Uses</u>	<u>Source</u>
2013	ANTOJERIA MEXICANA EL CHILAR	Cole Information Services
2008	YOUR BLACK MUSLIM BAKERY	Cole Information Services
2000	YOUR BLACK MUSLIM BAKERY OUTLET NO 2	Pacific Bell
1996	YOUR BLACK MUSLIM BAKERY OUTLET NO 2	PACIFIC BELL DIRECTORY
1992	YOUR BLACK MUSLIM BAKERY	PACIFIC BELL DIRECTORY
1986	Plaza Casino Tours	PACIFIC BELL WHITE PAGES
1980	MANDYS INC	Pacific Telephone
	MANDYS INC	Pacific Telephone
1975	MANDY S FINE JEWELRY	Pacific Telephone
1970	MORK ROBT G PHILIPS & POREP CO INS	Pacific Telephone Directory
	PHILIPS JAS C CO	Pacific Telephone Directory
	PHILIPS & POREP CO INS	Pacific Telephone Directory
	PHILLIPS & POREP CO INS	Pacific Telephone Directory
	POREP HERBERT C PHILIPS & POREP CO INS	Pacific Telephone Directory
1967	PHILLIPS & POREP INSURANCE	R. L. Polk Co.
1962	Oakland Realty Co	Pacific Telephone
	PHILIPS JAMES C CO	Pacific Telephone
	PHILIPS & POREP CO ins	Pacific Telephone
	Porep Herbert C Philips & Porep Co ins	Pacific Telephone
1955	PHILIPS JAS C RL EST & INS CO	The Pacific Telephone & Telegraph Co.
	PHILIPS & POREP CO INS	The Pacific Telephone & Telegraph Co.
	POREP HERBERT C PHILIPS & POREP CO INS	The Pacific Telephone & Telegraph Co.
1945	INSURANCE SERVICE ANALYSIS CO	The Pacific Telephone & Telegraph Co.

FINDINGS

<u>Year</u>	<u>Uses</u>	<u>Source</u>
1945	SIMSERVICE INC INS	The Pacific Telephone & Telegraph Co.
1943	Lahey Russell E publ'r rep	R. L. Polk & Co.
	Mattern Geo E Mary J real est	R. L. Polk & Co.
	SIMS W L CO Wm L Sims Insurance Brokers and General Agents All Lines Including Life Accident Health and Group Plans Save With Security With Sims	R. L. Polk & Co.
1938	JENSEN & KESSLER	Pacific Telephone
	EMPLOYERS GROUP THE	Pacific Telephone
1933	HORTON ALVIN (PAULINE) REAL EST	R. L. Polk & Co.
	WHITE JACK F (CAROLINE R) OFFICE SUPP	R. L. Polk & Co.
1928	h Leonard C real est	R.L. Polk and Co of California
	Hinch Edw M Grace M real eat	R.L. Polk and Co of California
	Horton Alvin Pauline real est	R.L. Polk and Co of California
	Madison C Allen real est	R.L. Polk and Co of California
	t Justus bld R	R.L. Polk and Co of California
	t Ralph E Helen bld R	R.L. Polk and Co of California

366 17TH ST

<u>Year</u>	<u>Uses</u>	<u>Source</u>
2013	MIMIS CUSTOM DESIGN & ALTERATION	Cole Information Services
2008	AMYS DRESSMAKING SHOP	Cole Information Services
	MIMIS CUSTOM DESIGN & ALTERATION	Cole Information Services
2006	MIMIS CUSTOM DESIGN&ALTERATU	Haines Company, Inc. Haines Company, Inc.
2000	MIMI S CUSTOM DESIGN & ALTERATION	Pacific Bell
1996	AMY S DRESSMAKING SHOP	PACIFIC BELL DIRECTORY
1992	AMY S DRESSMAKING SHOP	PACIFIC BELL DIRECTORY
1991	Amys Dressmaking Shop	PACIFIC BELL WHITE PAGES
1980	RCA Service Company Division RCA Consumer Services	Pacific Telephone
	Jacobsen R C & Associates Inc Oakland Credit Service	Pacific Telephone
	OAKLAND CREDIT SERVICE	Pacific Telephone
	R C JACOBSEN & ASSOCIATES INC Oakland Credit Service	Pacific Telephone
1975	OAKLAND CREDIT SERVICE	Pacific Telephone
	JACOBSEN R C & ASSOCIATES INC OAKLAND CREDIT SERVICE	Pacific Telephone

FINDINGS

<u>Year</u>	<u>Uses</u>	<u>Source</u>
1970	OAKLAND CREDIT SERVICE	Pacific Telephone Directory
	JACOBSEN R C & ASSOCIATES INC OAKLAND CREDIT SERVICE	Pacific Telephone Directory
1967	OAKLAND CREDIT SERVICE CREDIT REPORTING	R. L. Polk Co. R. L. Polk Co.
1955	CITY & CO EMPLOYEES CREDIT UNION OF ALAMEDA CO	The Pacific Telephone & Telegraph Co.
1945	PRUDENTIAL INSURANCE COMPANY OF AMERICA THE	The Pacific Telephone & Telegraph Co.
1943	Prudential Insurance Co Mortgage Loan Dept W R Andelott mgr	R. L. Polk & Co.
1938	ALAMEDA COUNTY FEDERAL SAVINGS & LOAN ASSOCIATION	Pacific Telephone
1933	BELLS-GILBERG LTD ZURA E BELLS PRES JOHN A GILBERG V-PRES FRED M MONSON SEC	R. L. Polk & Co.

367 17TH ST

<u>Year</u>	<u>Uses</u>	<u>Source</u>
2013	PURE NATURAL CAFE	Cole Information Services
2000	FINE PLACE THE	Pacific Bell
1996	CHERI ICE CREAM & SANDWICHES	PACIFIC BELL DIRECTORY
1991	Minnie Cafe	PACIFIC BELL WHITE PAGES
1986	Salad House The	PACIFIC BELL WHITE PAGES
	I Saladin M K	PACIFIC BELL WHITE PAGES
1980	Sandwich Shoppe The	Pacific Telephone
1967	VACANT	R. L. Polk Co.
1962	Berg Edw V rl est	Pacific Telephone
	Myers Chas H rl est	Pacific Telephone
1955	HARMS H W RL EST	The Pacific Telephone & Telegraph Co.
	MYERS CHAS H RL EST	The Pacific Telephone & Telegraph Co.
1945	HARMS H W RL EST & INS	The Pacific Telephone & Telegraph Co.
	MYERS CHAS H RL EST	The Pacific Telephone & Telegraph Co.
1943	Harms Herbt W Matilda real est	R. L. Polk & Co.
	MYERS Chas H Essie real est	R. L. Polk & Co.
1938	HARMS H W RL EST & INS	Pacific Telephone
	MYERS CHAS H RL EST	Pacific Telephone
1933	ELLIS ROBT REAL EST	R. L. Polk & Co.
	HARMS HERBT W REAL EST	R. L. Polk & Co.
	HUGHES ELMER J (ETTA) REAL EST	R. L. Polk & Co.
	MYERS CHAS H (MARGT A) REAL EST	R. L. Polk & Co.

FINDINGS

<u>Year</u>	<u>Uses</u>	<u>Source</u>
1933	REED FRANK M (IDA L) REAL EST	R. L. Polk & Co.
1928	Morris An bldz contr S	R.L. Polk and Co of California
	1 Harlow E real est	R.L. Polk and Co of California
1925	CALIF RADIO SERVICE	R. L. Polk & Co. of California
	TUPPER ROBT	R. L. Polk & Co. of California

368 17TH ST

<u>Year</u>	<u>Uses</u>	<u>Source</u>
2006	GRISHAM GROUP	Haines Company, Inc.
	KWENGINEERING	Haines Company, Inc.
	VDKARCHITECTS	Haines Company, Inc.
	SOLUTIONS	Haines Company, Inc.
	TEKNIGHTS	Haines Company, Inc.
	LANDV 1 EW FUNDING	Haines Company, Inc.

369 17TH ST

<u>Year</u>	<u>Uses</u>	<u>Source</u>
1970	STUDIO LEATHERS	Pacific Telephone Directory
1967	BUILDERS LOAN & FINANCE CO	R. L. Polk Co.
	HARMS H W REAL EST	R. L. Polk Co.
	JOHNSON CHARLES 8 REAL EST	R. L. Polk Co.
1962	Little A E rl est	Pacific Telephone
	Johnson Chas B rltr	Pacific Telephone
	Harms H W rl est	Pacific Telephone
	Builders Loan & Finance Co	Pacific Telephone
1955	GOARD ARTHUR J RL EST	The Pacific Telephone & Telegraph Co.
	JOHNSON CHAS B	The Pacific Telephone & Telegraph Co.
	FANNON CHAS E RL EST	The Pacific Telephone & Telegraph Co.
	BUILDERS LOAN & FINANCE CO	The Pacific Telephone & Telegraph Co.
1945	FANNON CHAS E RL EST	The Pacific Telephone & Telegraph Co.
	GOARD ARTHUR J RL EST	The Pacific Telephone & Telegraph Co.
	JOHNSON CHAS B RL EST	The Pacific Telephone & Telegraph Co.
	S F NEWS THE	The Pacific Telephone & Telegraph Co.
1943	Fannon Chas E real est	R. L. Polk & Co.
	JOHNSON Chas B real est	R. L. Polk & Co.
1938	GOARD ARTHUR J REAL EST	Pacific Telephone
	GOARD ARTHUR J RL EST	Pacific Telephone
	JOHNSON CHARLES B RL EST	Pacific Telephone
1925	GOUDEY MORTGAGE LOAN CO	R. L. Polk & Co. of California

FINDINGS

370 17TH ST

<u>Year</u>	<u>Uses</u>	<u>Source</u>
2006	TUFFKUTS	Haines Company, Inc.
2000	TUFF KUTZ	Pacific Bell
	TUFF KUTTZ 2	Pacific Bell
	TUFF KUTS	Pacific Bell
	TUFF KUTS	Pacific Bell
1992	LOOK THE	PACIFIC BELL DIRECTORY
1991	Look The	PACIFIC BELL WHITE PAGES
1980	Coiffures Internatl bty sln	Pacific Telephone
	Garrison Ina Salon Of Demaries	Pacific Telephone
	Geltmeyer Henry W Coiffures Internatl	Pacific Telephone
	Internatl Coiffures bty sln	Pacific Telephone
	J Gordon Hair Designs	Pacific Telephone
	Rachelles Haute Coiffure	Pacific Telephone
	Salon Of Demaries Hollie	Pacific Telephone
	Salon Of Demaries Ina Garrison bty sln	Pacific Telephone
1975	COIFFURES INTERNATL BTY SIN	Pacific Telephone
	GELTMAYER HENRY W COIFFURES INTERNATL	Pacific Telephone
	GREGG COL FFURES	Pacific Telephone
	INTERNATI COIFFURES BTY SIN	Pacific Telephone
1970	COIFFURES INTERNATL BTY SLN	Pacific Telephone Directory
	GELTMAYER HENRY W COIFFURES INTERNATL	Pacific Telephone Directory
	INTERNATL COIFFURES BTY SLN	Pacific Telephone Directory
1967	COIFFURES INTERNATIONAL BEAUTY	R. L. Polk Co.
	SALON	R. L. Polk Co.
1955	HARTSOOK STUDIO	The Pacific Telephone & Telegraph Co.
	PENNY GEORGE F HARTSOOK STUDIO	The Pacific Telephone & Telegraph Co.
1943	massage	R. L. Polk & Co.
	Mc Cullough Gailor S real est	R. L. Polk & Co.
1928	Dittrich Post Co R C Post mgr blue printing	R.L. Polk and Co of California

371 17TH ST

<u>Year</u>	<u>Uses</u>	<u>Source</u>
2006	ROYALJEWELZ	Haines Company, Inc.
	DESIGNS	Haines Company, Inc.
1996	MULTI-SAVE DRYCLEANING SERVICE	PACIFIC BELL DIRECTORY

FINDINGS

<u>Year</u>	<u>Uses</u>	<u>Source</u>
1992	MULTI-SAVE DRYCLEANING SERVICE	PACIFIC BELL DIRECTORY
1991	Multi Save Drycleaning Service	PACIFIC BELL WHITE PAGES
1986	I S L Pratt & Associates	PACIFIC BELL WHITE PAGES
	Bellow Cleveland	PACIFIC BELL WHITE PAGES
	Pratt S L & Associates	PACIFIC BELL WHITE PAGES
1980	Fultonross Gale	Pacific Telephone
	Bellow A urban conslnt	Pacific Telephone
1970	GIBSON HARRY R JR RL EST	Pacific Telephone Directory
	PURCELL W H REALTOR & APPRSR	Pacific Telephone Directory
1967	HUGHES HAROLD V REAL EST	R. L. Polk Co.
1962	Gibson Harry R Jr rl est	Pacific Telephone
	Hughes E J & H V rl est & ins	Pacific Telephone
	Hughes H V rl est	Pacific Telephone
1955	GIBSON HARRY R JR RL EST	The Pacific Telephone & Telegraph Co.
	HUGHES E J & H V RL EST & INS	The Pacific Telephone & Telegraph Co.
	HUGHES H V RL EST	The Pacific Telephone & Telegraph Co.
	LAWRIE HAMILTON RLTR	The Pacific Telephone & Telegraph Co.
1945	HUGHES E J & H V RL EST & INS	The Pacific Telephone & Telegraph Co.
1943	Davis John J Anna J real est	R. L. Polk & Co.
	HUGHES Elmer J Etta M real est	R. L. Polk & Co.
1938	HUGHES E J & H V RL EST & INS	Pacific Telephone
1925	GILBANK R G RL EST	R. L. Polk & Co. of California
	SIVERTSEN & GILBANK RL EST	R. L. Polk & Co. of California

372 17TH ST

<u>Year</u>	<u>Uses</u>	<u>Source</u>
2013	SHOWCASE WIGS	Cole Information Services
2008	SHOWCASE WIGS	Cole Information Services
2006	SHOWCASEWIGS	Haines Company, Inc.
2000	SHOWCASE WIGS	Pacific Bell
1996	SHOWCASE WIGS THE	PACIFIC BELL DIRECTORY
1992	SHOWCASE WIGS THE	PACIFIC BELL DIRECTORY
1986	HAIRCRAFTE RS brbrs	PACIFIC BELL WHITE PAGES
	M B Antiques	PACIFIC BELL WHITE PAGES
	Or	PACIFIC BELL WHITE PAGES
	Casa De Coiffures	PACIFIC BELL WHITE PAGES
1980	Casa De Coiffures	Pacific Telephone
	M B Antiques	Pacific Telephone
	Martin Marty	Pacific Telephone

FINDINGS

<u>Year</u>	<u>Uses</u>	<u>Source</u>
1975	CASA DE COIFFURES	Pacific Telephone
1970	CASA DE COIFFURES	Pacific Telephone Directory
1967	CASA DE COIFFURES	R. L. Polk Co.
1945	JAMIESON TOWLE WILLOUGHBY CORP OFC	The Pacific Telephone & Telegraph Co.
1943	Jamieson Towle Willoughby Corp H A Willoughby pres T B Plummer v pres A T Sparling v pres mortgage loans	R. L. Polk & Co.
1938	JAMIESON TOWLE WILLOUGHBY CORP OAKLAND OFC	Pacific Telephone
	PRUDENTIAL INS CO OF AMER LOANS	Pacific Telephone
	WILLOUGHBY REAL ESTATE	Pacific Telephone
1933	JAMIESON TOWLE-WILLOUGHBY CORP H A WILLOUGHBY PRES T B PLUMMER MGR LOANS	R. L. Polk & Co.

373 17TH ST

<u>Year</u>	<u>Uses</u>	<u>Source</u>
2013	HAIR BY MARGRET	Cole Information Services
2008	HAIR BY MARGARET	Cole Information Services
2006	HAIR BY MARGARET	Haines Company, Inc.
2000	HAIR BY MARGRET	Pacific Bell
1996	HAIR BY MARGRET	PACIFIC BELL DIRECTORY
1992	NEW YORK NEW YORK MARGRET WILSON	PACIFIC BELL DIRECTORY
1991	N E W YORK N E W YORK FOR HAIR	PACIFIC BELL WHITE PAGES
	New York New York Margret Wilson bty sin	PACIFIC BELL WHITE PAGES
	Wilson Margret New York New York Margret Wilson btysin	PACIFIC BELL WHITE PAGES
	Wilson Marian	PACIFIC BELL WHITE PAGES
1986	Twilie& Sherries Place	PACIFIC BELL WHITE PAGES
1980	Hughes Jack R Stamp Collectors Shop	Pacific Telephone
	Stamp Collectors Shop	Pacific Telephone
1975	HUGHES JACK R STAMP COLLECTORS SHOP	Pacific Telephone
1970	HUGHES JACK R STAMP COLLECTORS SHOP	Pacific Telephone Directory
	STAMP COLLECTORS SHOP	Pacific Telephone Directory
1967	STAMP COLLECTORS SHOP	R. L. Polk Co.
1962	Hughes Jack R Stamp Collectors Shop	Pacific Telephone
	Stamp Collectors Shop	Pacific Telephone

FINDINGS

<u>Year</u>	<u>Uses</u>	<u>Source</u>
1955	HUGHES JACK R STAMP COLLECTORS SHOP	The Pacific Telephone & Telegraph Co.
	STAMP COLLECTORS SHOP	The Pacific Telephone & Telegraph Co.
1950	HUGHES JACK R STAMP COLLECTORS SLOP	The Pacific Telephone & Telegraph Co.
	STAMP COLLECTORS SHOP	The Pacific Telephone & Telegraph Co.
1945	THOMAS BROS MAPS	The Pacific Telephone & Telegraph Co.
1943	Lawrie Hamilton J Maude L real est	R. L. Polk & Co.
1938	KNAPP RALPH A REALTOR	Pacific Telephone
	SAVAGE LOREN G REAL ESTATE	Pacific Telephone
1933	HOME TITLE CO INC W A RATHBOURNE PRES W F WILKINSON SEC	R. L. Polk & Co.
1928	Club Harold N real est	R.L. Polk and Co of California
	Faber Albt W real est	R.L. Polk and Co of California
1925	QUINLAN NASH W REALTOR	R. L. Polk & Co. of California

374 17TH ST

<u>Year</u>	<u>Uses</u>	<u>Source</u>
2013	COLLECTORS HAVEN	Cole Information Services
2000	202 DEDEKIAN GEORGE AIA ARCHITECT	Pacific Bell
	202 WU H M ASSOCIATES	Pacific Bell
1996	202 DEDEKIAN GEORGE AIA ARCHITECT	PACIFIC BELL DIRECTORY
	202 WU H M ASSOCIATES	PACIFIC BELL DIRECTORY
1992	202 DEDEKIAN GEORGE AIA ARCHITECT	PACIFIC BELL DIRECTORY
	202 WU H M ASSOCIATES	PACIFIC BELL DIRECTORY
1991	Wu H M Associates	PACIFIC BELL WHITE PAGES
	Dedekian George Al A Architect	PACIFIC BELL WHITE PAGES
1986	Dedekian George AIA	PACIFIC BELL WHITE PAGES
	Pacific Rim Equities Inc	PACIFIC BELL WHITE PAGES
	Pattillo Chris landscapearchitect	PACIFIC BELL WHITE PAGES
	Pengraphics	PACIFIC BELL WHITE PAGES
1980	CHARMONT AESTHETICIAN CENTER	Pacific Telephone
	Pengraphics Calligraphy & Design	Pacific Telephone
1975	DEKKER KEN J	Pacific Telephone
1970	HARGROVE PRODUCTIONS INC	Pacific Telephone Directory
	MISS OAKLAND PAGEANT	Pacific Telephone Directory
1967	MC DONALD MARSHALL V ARCHT	R. L. Polk Co.

FINDINGS

<u>Year</u>	<u>Uses</u>	<u>Source</u>
1955	DALTON & DALTON CONSULTING STRUCTURAL ENGINEERS	The Pacific Telephone & Telegraph Co.
	BENTLEY CLYDE E CONSLTNG ENGR	The Pacific Telephone & Telegraph Co.
	BENTLEY CLYDE E ELECTRL ENGR	The Pacific Telephone & Telegraph Co.
	DALTON ROBT D DALTON & DALTON CONSLTNG STRUCTRL ENGRS	The Pacific Telephone & Telegraph Co.
1945	CONWAY LOU PHIL DR CHIRPRCTR	The Pacific Telephone & Telegraph Co.
	OAKLAND TYPOGRAPHICAL UNION	The Pacific Telephone & Telegraph Co.
	STAYFORM OF OAKLAND FOUNDATION GRMNTS	The Pacific Telephone & Telegraph Co.
	TURNER GRAYCE STAYFORM OF OAKLAND	The Pacific Telephone & Telegraph Co.
	TYPOGRAPHICAL UNION OAKLAND	The Pacific Telephone & Telegraph Co.
1938	WASTELL RALPH E ARCHITECT	Pacific Telephone
	WILLIAMS & WASTELL ARCHTS	Pacific Telephone
1933	CITIZENS INSURANCE CORP FRED T WOOD PRES FRANK S TORREY V- PRES-MGR GEO M DA	R. L. Polk & Co.
	WILLIAMS & WASTELL (M A WILLIAMS R E WASTELL) ARCHTS	R. L. Polk & Co.
1928	& S Greenleaf L R Mc Weth Y P R Greenleaf archts	R.L. Polk and Co of California
	cort & Wastell M A Williams R B Wastell archts	R.L. Polk and Co of California

376 17TH ST

<u>Year</u>	<u>Uses</u>	<u>Source</u>
2008	PSYCHIC READER & ADVISOR	Cole Information Services
2006	RAGS UKE RICHES	Haines Company, Inc.
1992	DYNASTY DESIGNS	PACIFIC BELL DIRECTORY
	MS VICKI S HAIRWORKS	PACIFIC BELL DIRECTORY
1986	Randys Corner At The Ritz	PACIFIC BELL WHITE PAGES
	Randys Highland Tow Service	PACIFIC BELL WHITE PAGES
	Ritz Hair Designers The	PACIFIC BELL WHITE PAGES
	Ritz Hans	PACIFIC BELL WHITE PAGES
1980	HAIRCRAFTERS brbrs	Pacific Telephone
1975	GENTLEMEN S CHOICE BRBRS	Pacific Telephone
1970	GENTLEMEN S CHOICE	Pacific Telephone Directory
1967	ANTONIOS BARBER SHOP	R. L. Polk Co.
1945	FISHER H P REAL ESTATE	The Pacific Telephone & Telegraph Co.
	FRITSCH EMIL REALTOR	The Pacific Telephone & Telegraph Co.
	WALKER GEO W RL EST	The Pacific Telephone & Telegraph Co.

FINDINGS

<u>Year</u>	<u>Uses</u>	<u>Source</u>
1943	Butters Wm real est	R. L. Polk & Co.
	FISHER Harry P Frances real est	R. L. Polk & Co.
	FRITSCH EMIL Theresa Realtor	R. L. Polk & Co.
	Sivertsen Chas O real est	R. L. Polk & Co.
1938	BEAL ARTHUR J P BRENNAN RL EST	Pacific Telephone
	BRENNAN J P RL EST & BLDRS	Pacific Telephone
	FISHER H P REAL ESTATE	Pacific Telephone
	FRITSCH EMIL REALTOR	Pacific Telephone
	MCHENRY R S J P BRENNAN RL EST	Pacific Telephone
	ZOLLNER ELMER P GENL INS	Pacific Telephone
1933	BUTTERS WM M REAL EST	R. L. Polk & Co.
	DAVINROY ALOISUS T REAL EST	R. L. Polk & Co.
	FRITSCH EMIL (THERESA) REALTOR	R. L. Polk & Co.
	SAVAGE LOREN G (LUCY B) REAL EST	R. L. Polk & Co.
	SHRADER BERT R REAL EST	R. L. Polk & Co.
	VOLL EMANUEL E REAL EST	R. L. Polk & Co.
	WIGGIN CHAS M ESTATE LOREN G SAVAGE MGR	R. L. Polk & Co.
	WOODWARD FRANK J REAL ESTATE LOANS INVESTMENTS LEASING AND PROPERTY MANAGEM	R. L. Polk & Co.
1928	Largo Herbt G real est	R.L. Polk and Co of California
	r J Floyd Anna C bldg contr	R.L. Polk and Co of California
	Co Arth A Prances D real est	R.L. Polk and Co of California
	Woolsey Loren G Lucs real est	R.L. Polk and Co of California
	n Sami T Cora L real est	R.L. Polk and Co of California

377 17TH ST

<u>Year</u>	<u>Uses</u>	<u>Source</u>
2013	SUNNY SPOT CAFE FAX LLC	Cole Information Services
	GREEN ISLAND EXCHANGE	Cole Information Services
2006	COFFEESHOP SR	Haines Company, Inc.
2000	LABOR CONNECTION	Pacific Bell
1996	ANOTHER HIT RECORDS	PACIFIC BELL DIRECTORY
1992	NAIL STUDIO	PACIFIC BELL DIRECTORY

378 17TH ST

<u>Year</u>	<u>Uses</u>	<u>Source</u>
2013	CHEZ MADO	Cole Information Services
	CHEZ MADO	Cole Information Services

FINDINGS

<u>Year</u>	<u>Uses</u>	<u>Source</u>
2008	UNIQUE BRAIDS	Cole Information Services
	GORGEOUS SHOES	Cole Information Services
	UNIQUE BRAIDS	Cole Information Services
	GORGEOUS SHOES	Cole Information Services
2006	TUERAPY	Haines Company, Inc.
2000	TOP NOTCH THE	Pacific Bell
1996	ANGELO S CHEESESTEAKS	PACIFIC BELL DIRECTORY
1992	ANGELO S CHEESESTEAKS	PACIFIC BELL DIRECTORY
1991	Angelos Cheesesteaks	PACIFIC BELL WHITE PAGES
1986	Angelos Chcesesteaks	PACIFIC BELL WHITE PAGES
1980	The Royal Palace	Pacific Telephone
1975	EVELYN S FORMAL & BRIDAL APPAREL	Pacific Telephone
	EVELYN S FORMAL & BRIDAL APPAREL	Pacific Telephone
1970	ATTACHE ASSOCIATES EMPLOYMENT AGENCY	Pacific Telephone Directory
1967	VACANT	R. L. Polk Co.
1955	CHRISTIAN SCIENCE CHURCHES & READING ROOMS	The Pacific Telephone & Telegraph Co.
1938	KITTRELLE R W WATSON & KITTRELLE	Pacific Telephone
	KITTRELLE R W REAL ESTATE	Pacific Telephone
	WATSON & KITTRELLE	Pacific Telephone

380 17TH ST

<u>Year</u>	<u>Uses</u>	<u>Source</u>
1986	Sand Deli	PACIFIC BELL WHITE PAGES
1980	Sand Deli	Pacific Telephone
1970	SPORTMAN S SMOKE SHOP	Pacific Telephone Directory
1967	SPORTSMANS SMOKE SHOP	R. L. Polk Co.
1945	CAMPBELL TYPEWRITER CO	The Pacific Telephone & Telegraph Co.
1933	CONNOLLY JOHN H (ETTA) REAL EST	R. L. Polk & Co.
1925	BILLMAN M C REALTOR	R. L. Polk & Co. of California

381 17TH ST

<u>Year</u>	<u>Uses</u>	<u>Source</u>
1975	ELOUISE STYLE CENTER	Pacific Telephone
1962	Beauty Time Studio Henrys	Pacific Telephone
	Henrys Beauty Time Studio	Pacific Telephone
1955	HANA HILDA MRS BTY TIME STUDIO	The Pacific Telephone & Telegraph Co.
	BEAUTY TIME STUDIO	The Pacific Telephone & Telegraph Co.

FINDINGS

<u>Year</u>	<u>Uses</u>	<u>Source</u>
1945	WENTWORTH HAT WORKS	The Pacific Telephone & Telegraph Co.
1933	KNEZEVICH LOUIS R RESTR	R. L. Polk & Co.
1925	COAST BLUE PRINT & PHOTOCOPY CO	R. L. Polk & Co. of California

382 17TH ST

<u>Year</u>	<u>Uses</u>	<u>Source</u>
2013	ICHI JAPAN	Cole Information Services
2008	ICHI JAPON	Cole Information Services
2006	ICHI JAPAN	Haines Company, Inc.
2000	ICHI JAPAN	Pacific Bell
1996	KAEDE HOUSE OF TERIYAKI	PACIFIC BELL DIRECTORY
1992	KAEDE HOUSE OF TERIYAKI	PACIFIC BELL DIRECTORY
1991	Kaehler G	PACIFIC BELL WHITE PAGES
	Kaeding Natasha	PACIFIC BELL WHITE PAGES
	Kaede House Of Teriyaki	PACIFIC BELL WHITE PAGES
1986	Kaehuaea A	PACIFIC BELL WHITE PAGES
	Kaehler G	PACIFIC BELL WHITE PAGES
	Kaede House Of Teriyaki	PACIFIC BELL WHITE PAGES
1980	Egg Shop And Apple Press The restrnts	Pacific Telephone
1970	EGG SHOP & APPLE PRESS THE	Pacific Telephone Directory
1967	EGGSHOP & APPLE PRESS THE RESTR	R. L. Polk Co.
1962	Key Insurance Exchange	Pacific Telephone
1928	i Wm E Alice M real est	R.L. Polk and Co of California
	rd John V Estella W real est	R.L. Polk and Co of California
	Giudice Vincent E Mildred real est	R.L. Polk and Co of California
	Ebbert Grafton Gertrude real est	R.L. Polk and Co of California
1925	GIUDICE VINCENT E RL EST	R. L. Polk & Co. of California
	EBBERT G REALTOR	R. L. Polk & Co. of California

383 17TH ST

<u>Year</u>	<u>Uses</u>	<u>Source</u>
2013	A DIVAS CLOSET	Cole Information Services
2008	A DIVAS CLOSET	Cole Information Services
2006	A DIVAS CLOSET	Haines Company, Inc.
2000	KALIMAH S KLASSICS	Pacific Bell
1996	KALIMAH S KLASSICS	PACIFIC BELL DIRECTORY
1992	KALIMAH S KLASSICS	PACIFIC BELL DIRECTORY
1962	Sportsmen Smoke Shop	Pacific Telephone

FINDINGS

<u>Year</u>	<u>Uses</u>	<u>Source</u>
1955	STAMP LOUNGE	The Pacific Telephone & Telegraph Co.
	GRAY HARRY E STMP LOUNGE	The Pacific Telephone & Telegraph Co.
1945	EAST BAY TELEPHONE EMPLOYEES FEDERAL CREDIT UNION	The Pacific Telephone & Telegraph Co.
1933	EUREKA VACUUM CLEANER CO (BR) J W NOTHEDGE BR MGR	R. L. Polk & Co.
1928	EUREKA Vacuum Cleaner Co A B ONell mg R	R.L. Polk and Co of California
1925	EUREKA VACUUM CLEANER CO	R. L. Polk & Co. of California

384 17TH ST

<u>Year</u>	<u>Uses</u>	<u>Source</u>
2013	TEMPLE TATTOO	Cole Information Services
2008	TEMPLE TATTOO	Cole Information Services
2006	TEMPLE TATTOO	Haines Company, Inc.
2000	TEMPLE TATTOO	Pacific Bell
	DIRECTIONS	Pacific Bell
1996	GENERAL COPY	PACIFIC BELL DIRECTORY
1992	GENERAL COPY	PACIFIC BELL DIRECTORY
1991	General Copy	PACIFIC BELL WHITE PAGES
1986	KIDDE R S HARON I	PACIFIC BELL WHITE PAGES
	Kiddie Capers	PACIFIC BELL WHITE PAGES
1980	SUNSHINE AND FLOWERS	Pacific Telephone
1970	QUANDRY THE CANDLS & GIFTS	Pacific Telephone Directory
1967	ANDERSON VAN ADVERTISING INC	R. L. Polk Co.
1962	Ustvedt Realty	Pacific Telephone
1955	USTVEDT REALTY	The Pacific Telephone & Telegraph Co.
1945	S F CHRONICLE	The Pacific Telephone & Telegraph Co.
	CHRONICLE S F	The Pacific Telephone & Telegraph Co.
1928	Bella Harlow Co Geo Ketch Helen B Harlow Bella real est	R.L. Polk and Co of California
1925	TALLMAN J R INS	R. L. Polk & Co. of California
	HIBBARD & TALLMAN MRS	R. L. Polk & Co. of California

385 17TH ST

<u>Year</u>	<u>Uses</u>	<u>Source</u>
2008	A TRAVEL MOMENT	Cole Information Services
	UNDERGROUND TREASURES	Cole Information Services
2006	ATRAVELMOMENT	Haines Company, Inc.
	TERRELLTabeal	Haines Company, Inc.
	UNDERGROUND	Haines Company, Inc.

FINDINGS

<u>Year</u>	<u>Uses</u>	<u>Source</u>
2006	TREASURES	Haines Company, Inc.
2000	ADVANCED CELLULAR SYSTEMS & PAGERS	Pacific Bell
	TERRELL TABEAL	Pacific Bell
1996	ADVANCED CELLULAR SYSTEMS & PAGERS	PACIFIC BELL DIRECTORY
1992	ADVANCED CELLULAR SYSTEMS & PAGERS	PACIFIC BELL DIRECTORY
1991	Advanced Cellular Systems & Pagers	PACIFIC BELL WHITE PAGES
1967	BANKER & BANKER REAL EST	R. L. Polk Co.
1962	Pierce Bldg ofc	Pacific Telephone
	Banker Jack Banker & Banker rl est	Pacific Telephone
	Banker Leon Banker & Banker rl est	Pacific Telephone
	BANKER & BANKER rl est	Pacific Telephone
1955	PIERCE BLDG OFC	The Pacific Telephone & Telegraph Co.
	BANKER LEON BANKER & BANKER RL EST	The Pacific Telephone & Telegraph Co.
	BANKER JACK BANKER & BANKER RL EST	The Pacific Telephone & Telegraph Co.
	BANKER & BANKER RL EST	The Pacific Telephone & Telegraph Co.
1945	UNIVERSAL ACCOUNTING SERVICE	The Pacific Telephone & Telegraph Co.
1938	HOFFMAN HEATER CO THE	Pacific Telephone
	GASTEAM CLOW HEATING CO	Pacific Telephone
	CLOW GASTEAM HEATING CO	Pacific Telephone
	AMER HEATING & VENTILATING CORP	Pacific Telephone
	VOISINET J E HOFFMAN HEATER CO	Pacific Telephone
	VOISINET J E REAL ESTATE BROKER	Pacific Telephone
	WARD HEATER CO AGENCY	Pacific Telephone
1933	VOISINET JULIEN E GAS APP	R. L. Polk & Co.

386 17TH ST

<u>Year</u>	<u>Uses</u>	<u>Source</u>
2006	UNIQUEBRAIDS	Haines Company, Inc.
1996	REDMOND TOM	PACIFIC BELL DIRECTORY
1992	IMPERIAL JEWELRY CO	PACIFIC BELL DIRECTORY
1986	IMPE RIAL JE W E LRY CO	PACIFIC BELL WHITE PAGES
1980	IMPERIAL JEWELRY CO	Pacific Telephone
1975	CALIFORNIA COIN SHOP	Pacific Telephone
1970	CALIFORNIA COIN SHOP	Pacific Telephone Directory
1967	CALIFORNIA COIN SHOP	R. L. Polk Co.
1962	California Coin Shop	Pacific Telephone

FINDINGS

<u>Year</u>	<u>Uses</u>	<u>Source</u>
1955	DUNAWAY RADIO SHOP	The Pacific Telephone & Telegraph Co.
1945	DUNAWAY RADIO SHOP	The Pacific Telephone & Telegraph Co.
1943	Electronic Devices Laboratory Inc R E Dewar pres	R. L. Polk & Co.
	Dewar Reginald E G Eleanor beauty shop equip	R. L. Polk & Co.
1938	DEWAR & HARE ELECTRIC CO	Pacific Telephone
1933	DEWAR & HARE ELECTRIC CO (R E G DEWAR R M HARE) X-RAY EQUIP	R. L. Polk & Co.
1928	Halms Maxwell R real est	R.L. Polk and Co of California
	Brasch Maxwell U Laurola bldg cont R	R.L. Polk and Co of California
1925	WILLIAMS RAE RL EST	R. L. Polk & Co. of California
	STEWART ROBT E LOANS	R. L. Polk & Co. of California
	MARTIN G C MONEY BROKER	R. L. Polk & Co. of California

387 17TH ST

<u>Year</u>	<u>Uses</u>	<u>Source</u>
2013	MADINGER PETERSON INC	Cole Information Services
	IN GOOD COMPANY EVENTS INC	Cole Information Services
	A & C & S CONSULTING ENGINEERS	Cole Information Services
	PRISON ACTIVIST RESOURCE CENTER	Cole Information Services
2008	BIBLIOPOLIS	Cole Information Services
	MALDONADO JESUS M	Cole Information Services
	BOOKSELLERSOLUTIONS COM	Cole Information Services
2006	M ATTY	Haines Company, Inc.
	BIBLIOPOLIS	Haines Company, Inc.
	JOBARK	Haines Company, Inc.
	PROMOTIONS	Haines Company, Inc.
	i MALDONADOJESUS	Haines Company, Inc.
2000	EDWARD J GEE AND ASSOCIATES	Pacific Bell
	200 MONUMENT SECURITY	Pacific Bell
	206 MARISCAL ENGINEERING	Pacific Bell
	208 JONES GREGORY P PE	Pacific Bell
	210 SOUTHWEST PROMOTIONS	Pacific Bell
1996	B UNDERGROUND TREASURES	PACIFIC BELL DIRECTORY
	B YOUNG WOMEN IN CRISIS	PACIFIC BELL DIRECTORY
	B JOINT SUPPLIER ENTERPRISE	PACIFIC BELL DIRECTORY
	200 S & L TRAVEL	PACIFIC BELL DIRECTORY
	201 SOL DESIGN & DRAFTING ENTERPRISE	PACIFIC BELL DIRECTORY

FINDINGS

<u>Year</u>	<u>Uses</u>	<u>Source</u>
1996	202 PLEASANT VALLEY BUSINESS CONSULTANTS INC	PACIFIC BELL DIRECTORY
	208 MARISCAL ENGINEERING	PACIFIC BELL DIRECTORY
	208 JONES GREGORY P PE	PACIFIC BELL DIRECTORY
	210 CSE ENGINEERS	PACIFIC BELL DIRECTORY
	210 C & S PACIFIC ENGINEERS INC	PACIFIC BELL DIRECTORY
1992	B FAIRYTALES AND WHOLESALERS	PACIFIC BELL DIRECTORY
	200 MORTGAGE ACCESS	PACIFIC BELL DIRECTORY
	202 PLEASANT VALLEY BUSINESS CONSULTANTS INC	PACIFIC BELL DIRECTORY
	210 ADVANCE MOBILE AUTOGLASS	PACIFIC BELL DIRECTORY
	210 EXPRESS VALUATION GROUP	PACIFIC BELL DIRECTORY
1991	Express Valuation Group	PACIFIC BELL WHITE PAGES
	Marks Auto Wholesale & Drive Away	PACIFIC BELL WHITE PAGES
	Marks B	PACIFIC BELL WHITE PAGES
	Pleasant Valley Business Consultants Inc	PACIFIC BELL WHITE PAGES
	Profile Mortgage	PACIFIC BELL WHITE PAGES
	Citizens For Law & Order POB	PACIFIC BELL WHITE PAGES
	Citizens For Fiscal & Economic Responsibility	PACIFIC BELL WHITE PAGES

388 17TH ST

<u>Year</u>	<u>Uses</u>	<u>Source</u>
2013	LCB ASSOCIATES	Cole Information Services
2008	ON LINE ASSOCIATES	Cole Information Services
	SPZ OAKLAND CORP	Cole Information Services
	LCB ASSOCIATES	Cole Information Services
	LCB COMMERCIAL REAL ESTATE	Cole Information Services
	LEVY DESIGN PARTNERS	Cole Information Services
2006	LCB ASSOCIATES	Haines Company, Inc.
	ON UNE ELECTRIC	Haines Company, Inc.
	ONUNE	Haines Company, Inc.
	ASSOCIATES	Haines Company, Inc.
	ONLINE	Haines Company, Inc.
	CONSULTING	Haines Company, Inc.
	SERVICES	Haines Company, Inc.
2000	230 T L CRAIG ARCHITECTURE & PLANNING	Pacific Bell
	240 PATRICIA O BRIEN LANDSCAPE ARCHITECTURE	Pacific Bell
	230 GIBBS ASSOCIATES	Pacific Bell

FINDINGS

<u>Year</u>	<u>Uses</u>	<u>Source</u>
2000	240 LEVY DESIGN PARTNERS	Pacific Bell
	240 LAPID PETE O & ASSOCIATES	Pacific Bell
	250 LANE ROBERT KINGSBURY A PROFESSIONAL	Pacific Bell
	250 LANE ROBERT KINGSBURY A PROFESSIONAL	Pacific Bell
	230 ON LINE ELECTRIC	Pacific Bell
	200 LCB ASSOCIATES	Pacific Bell
1992	SOUL FOLKS INTERNATIONAL	PACIFIC BELL DIRECTORY
1986	OAKLAND COLLEGE OF DENTAL MEDICAL ASSISTANTS	PACIFIC BELL WHITE PAGES
1980	OAKLAND COLLEGE OF DENTAL MEDICAL ASSISTANTS	Pacific Telephone
1975	OAKLAND COLLEGE OF DENTAL MEDICAL ASSISTANTS	Pacific Telephone
1970	OAKLAND COLLEGE OF DENTAL MEDICAL ASSISTANTS	Pacific Telephone Directory
1967	DENTAL ASSISTANTS SCH	R. L. Polk Co.
	OAKLAND COLLEGE OF MEDICAL	R. L. Polk Co.
1955	LA LAMNE PHYSICAL CULTURE STUDIO	The Pacific Telephone & Telegraph Co.
	LA LAMNE JACK LA LAMNE PHYSICAL CULTURE STUDIO	The Pacific Telephone & Telegraph Co.
	LA LAMNE FIGURE PERFECTING	The Pacific Telephone & Telegraph Co.
1943	EAST Bay Telephone Employees Federal Credit Union Mrs B P Brady mgr	R. L. Polk & Co.
1938	OAKLAND BAND INSTRUMENT CO & SCHOOL OF MUSIC	Pacific Telephone
	CAPELLI AL ACCORDION INSTRUCTOR	Pacific Telephone
	BANOVICH LEO OAKLAND BAND INSTRUMENT CO & SCHOOL OF MUSIC	Pacific Telephone
1928	Building	R.L. Polk and Co of California
1925	KAAR GOODIN CO REALTORS	R. L. Polk & Co. of California

389 17TH ST

<u>Year</u>	<u>Uses</u>	<u>Source</u>
2008	ELYSE RABB STYLE CONSULTANT	Cole Information Services
	TOP NOTCH HAIR DESIGN	Cole Information Services
	THE BLU IDENTITY	Cole Information Services
2006	TOP NOTCHTHE	Haines Company, Inc.
	CENTER	Haines Company, Inc.
	17TH STREET	Haines Company, Inc.

FINDINGS

<u>Year</u>	<u>Uses</u>	<u>Source</u>
2000	500 17TH STREET CENTER	Pacific Bell
1992	CALIFORNIA COIN & STAMP SHOP	PACIFIC BELL DIRECTORY
1991	California Coin & Stamp Shop	PACIFIC BELL WHITE PAGES
1955	SPORTSMEN S SMOKE SHOP NO 1	The Pacific Telephone & Telegraph Co.
1943	Alcalde John H real est	R. L. Polk & Co.
	White Garner Eva F lawyer	R. L. Polk & Co.
	Bird Clyde D Tillie J real est	R. L. Polk & Co.
1938	CITY & COUNTY TITLE CO THE	Pacific Telephone
1933	CITY & COUNTY TITLE CO LTD THE TERESA E SCHMITT V-PRES AND MGR R W MACDONAL	R. L. Polk & Co.
1925	STAR INSURANCE CO OF AMER	R. L. Polk & Co. of California
	HARDMAN WALTER & CO	R. L. Polk & Co. of California

390 17TH ST

<u>Year</u>	<u>Uses</u>	<u>Source</u>
2006	DELAPEAUDAY	Haines Company, Inc.
2000	BECK ANGELIQUE	Pacific Bell
1996	INFINITEL II	PACIFIC BELL DIRECTORY
	INCENTIVE PLUS INTERNATIONAL TRAVEL	PACIFIC BELL DIRECTORY
1986	California Coin & Stamp Shop	PACIFIC BELL WHITE PAGES
1980	California Coin & Stamp Shop	Pacific Telephone
1975	HARTSOOK STUD IO	Pacific Telephone
1970	HARTSOOK STUDIO	Pacific Telephone Directory
1967	VACANT	R. L. Polk Co.
1962	Hartsook Studio	Pacific Telephone
1943	Goodenough Iva notary	R. L. Polk & Co.
	Nall Wallace W real est	R. L. Polk & Co.
1938	MCCULLOUGH G S REALTOR	Pacific Telephone
	NALL WALLACE W RL EST	Pacific Telephone
1933	NALL WALLACE W (BERNICE) REAL EST	R. L. Polk & Co.
	MCCULLOUGH GAYLOR S (HELEN) REAL EST	R. L. Polk & Co.
	MILLER CHAS M (CAROLINE T) REAL EST	R. L. Polk & Co.
1928	Everett Garlor S Helen real est	R.L. Polk and Co of California
	O Chas M Caroline real est	R.L. Polk and Co of California
1925	CALIF MUTUAL BLDG & LOAN ASSN	R. L. Polk & Co. of California
	MUTUAL BLDG & LOAN ASSN	R. L. Polk & Co. of California

FINDINGS

<u>Year</u>	<u>Uses</u>	<u>Source</u>
1925	PARK DEAN	R. L. Polk & Co. of California
	RORKE ROBERT R FIRE INS	R. L. Polk & Co. of California
	RORKE & PARK	R. L. Polk & Co. of California

391 17TH ST

<u>Year</u>	<u>Uses</u>	<u>Source</u>
2008	BEAUTY PARADISE	Cole Information Services
2006	EPHYMEK FASHION	Haines Company, Inc.
2000	IMPERIAL JEWELRY CO	Pacific Bell
	A SHOE CAMP	Pacific Bell
1996	IMPERIAL JEWELRY CO	PACIFIC BELL DIRECTORY
	SHOE CAMP	PACIFIC BELL DIRECTORY
	FRITZI S SKIN CARE & COSMETICS LTD	PACIFIC BELL DIRECTORY
1992	SHOE CAMP	PACIFIC BELL DIRECTORY
	FRITZI S SKIN CARE & COSMETICS LTD	PACIFIC BELL DIRECTORY
1991	L & L Cosmetics Ltd	PACIFIC BELL WHITE PAGES
	Shoe Camp	PACIFIC BELL WHITE PAGES
	S HOE FACTORY OUTLE T Bay Fair Mall Sn Ldro Upper Level	PACIFIC BELL WHITE PAGES
1945	BRITISH WAR RELIEF ASSN	The Pacific Telephone & Telegraph Co.
1938	COMPTON HOWARD JAMES E TOWNSEND & CO SAFES	Pacific Telephone
	GEL-STEN DUPLICATOR CO	Pacific Telephone
	TOWNSEND JAMES E & CO SAFES	Pacific Telephone
1933	OFFICE EQUIPMENT CO (ROY J RAUBER TED SCHREIBER) OFFICE EQUIP	R. L. Polk & Co.
	SCHREIBER LOWELL T MFRS AGT	R. L. Polk & Co.
1928	C Co Inc The C 0 Sweet pres Walter Jeekce v pres H G Schwartz v pres 0 H Willialrmn sec real est	R.L. Polk and Co of California
1925	SPARBER ENGELBERG INC RLTRS	R. L. Polk & Co. of California

392 17TH ST

<u>Year</u>	<u>Uses</u>	<u>Source</u>
1980	Bern R R optmtrst	Pacific Telephone
1955	RAWSON S APPAREL SHOP	The Pacific Telephone & Telegraph Co.
	DOCTORS & NURSES OUTFITTING CO AGCY	The Pacific Telephone & Telegraph Co.
1925	SMITH SAM J RL EST	R. L. Polk & Co. of California

FINDINGS

<u>Year</u>	<u>Uses</u>	<u>Source</u>
1925	ELLIS GEORGE	R. L. Polk & Co. of California
	ELLIS GEORGE REALTOR	R. L. Polk & Co. of California
	BRASCH MAXWELL P BUILDER	R. L. Polk & Co. of California

393 17TH ST

<u>Year</u>	<u>Uses</u>	<u>Source</u>
1945	SPORTSMEN S SMOKE SHOP	The Pacific Telephone & Telegraph Co.
1933	LEWIS & MITCHELL G A LEWIS PRES A R MITCHELL V-PRES REAL EST	R. L. Polk & Co.
	FISHER HARRY P (FRANCES) REAL EST	R. L. Polk & Co.
1928	blvd & Mitchell Inc G A Lewis A R Mitchell sec realtors	R.L. Polk and Co of California
	Pennsylvania Fire Ins Co	R.L. Polk and Co of California
1925	JAMIESON TOWLE WILLOUGHBY CORP	R. L. Polk & Co. of California
	DENNETT F C LOANS	R. L. Polk & Co. of California

17th St

394 17th St

<u>Year</u>	<u>Uses</u>	<u>Source</u>
1943	Martin Clarence L Clara barber	R. L. Polk & Co.

17TH ST

394 17TH ST

<u>Year</u>	<u>Uses</u>	<u>Source</u>
1943	Martin Clarence L Clara barber	R. L. Polk & Co.

17th St

394 17th St

<u>Year</u>	<u>Uses</u>	<u>Source</u>
1933	MCGINNIS JAS E (HANNAH) BARBER	R. L. Polk & Co.

17TH ST

394 17TH ST

<u>Year</u>	<u>Uses</u>	<u>Source</u>
1933	MCGINNIS JAS E (HANNAH) BARBER	R. L. Polk & Co.

FINDINGS

17th St

394 17th St

<u>Year</u>	<u>Uses</u>	<u>Source</u>
1928	fornia U S ins agt New World Life Ins Co R	R.L. Polk and Co of California
	Mc Neal J real est	R.L. Polk and Co of California
	Angus N loans	R.L. Polk and Co of California

17TH ST

394 17TH ST

<u>Year</u>	<u>Uses</u>	<u>Source</u>
1928	fornia U S ins agt New World Life Ins Co R	R.L. Polk and Co of California
	Mc Neal J real est	R.L. Polk and Co of California
	Angus N loans	R.L. Polk and Co of California

17th St

394 17th St

<u>Year</u>	<u>Uses</u>	<u>Source</u>
1925	GLAZER DAVE RL EST	R. L. Polk & Co. of California
	MCKEON NEAL J RL EST	R. L. Polk & Co. of California
	MACDONALD A N LOANS	R. L. Polk & Co. of California

17TH ST

394 17TH ST

<u>Year</u>	<u>Uses</u>	<u>Source</u>
1925	MCKEON NEAL J RL EST	R. L. Polk & Co. of California
	MACDONALD A N LOANS	R. L. Polk & Co. of California
	GLAZER DAVE RL EST	R. L. Polk & Co. of California

395 17TH ST

<u>Year</u>	<u>Uses</u>	<u>Source</u>
1933	INDEPENDENT RETAIL MEAT DEALERS ASSN OF EAST BAY CITIES J B MUIR SEC	R. L. Polk & Co.

396 17TH ST

<u>Year</u>	<u>Uses</u>	<u>Source</u>
1943	HUGHES Roy Grace restr	R. L. Polk & Co.

FINDINGS

<u>Year</u>	<u>Uses</u>	<u>Source</u>
1933	MCHENRY RUSSELL S REAL EST	R. L. Polk & Co.

398 17TH ST

<u>Year</u>	<u>Uses</u>	<u>Source</u>
1928	guna & Baldwin Winifred Martin H H Baldwin lunch	R.L. Polk and Co of California
1925	WATSON F C RL EST	R. L. Polk & Co. of California
	KITTRELLE R W RL EST	R. L. Polk & Co. of California
	GEAR LEWIS S REALTOR	R. L. Polk & Co. of California

400 17TH ST

<u>Year</u>	<u>Uses</u>	<u>Source</u>
1967	VACANT	R. L. Polk Co.

401 17TH ST

<u>Year</u>	<u>Uses</u>	<u>Source</u>
1967	SWAN MARIAM M MRS	R. L. Polk Co.

402 17TH ST

<u>Year</u>	<u>Uses</u>	<u>Source</u>
1967	BLOOM EMILY MRS	R. L. Polk Co.
1943	R	R. L. Polk & Co.

403 17TH ST

<u>Year</u>	<u>Uses</u>	<u>Source</u>
1967	ULRICH NELLIE MRS	R. L. Polk Co.
1943	R	R. L. Polk & Co.

404 17TH ST

<u>Year</u>	<u>Uses</u>	<u>Source</u>
1967	WYLAND PEGGY	R. L. Polk Co.
1943	R	R. L. Polk & Co.

405 17TH ST

<u>Year</u>	<u>Uses</u>	<u>Source</u>
1967	ULRICH EDW E	R. L. Polk Co.

406 17TH ST

<u>Year</u>	<u>Uses</u>	<u>Source</u>
1967	ISAACS ETHEL	R. L. Polk Co.
1943	R	R. L. Polk & Co.

FINDINGS

407 17TH ST

<u>Year</u>	<u>Uses</u>	<u>Source</u>
1967	BERCOVICH P J	R. L. Polk Co.

408 17TH ST

<u>Year</u>	<u>Uses</u>	<u>Source</u>
1967	MILLER HOMER T	R. L. Polk Co.

409 17TH ST

<u>Year</u>	<u>Uses</u>	<u>Source</u>
1975	ACMA FABRLCATING CO SAN FRANCISCO	Pacific Telephone
1967	BISHELL GERALDINE R	R. L. Polk Co.
1943	R	R. L. Polk & Co.
	R	R. L. Polk & Co.

411 17TH ST

<u>Year</u>	<u>Uses</u>	<u>Source</u>
1991	Phillips Karen	PACIFIC BELL WHITE PAGES

414 17TH ST

<u>Year</u>	<u>Uses</u>	<u>Source</u>
1943	R	R. L. Polk & Co.

415 17TH ST

<u>Year</u>	<u>Uses</u>	<u>Source</u>
1943	Smith Edwin r	R. L. Polk & Co.
	Wolf Rudolph barber r	R. L. Polk & Co.

418 17TH ST

<u>Year</u>	<u>Uses</u>	<u>Source</u>
1943	R	R. L. Polk & Co.

420 17TH ST

<u>Year</u>	<u>Uses</u>	<u>Source</u>
2006	No Current Listing	Haines Company, Inc.
1980	YOUNG GARY L NUMISMATIST	Pacific Telephone
1970	YOUNG GARY L NUMISMATIST	Pacific Telephone Directory
1967	VACANT	R. L. Polk Co.
1962	Greenebaum Felix optmtrst	Pacific Telephone
	Zuck Donald J optmtrst	Pacific Telephone
1955	GREENEBAUM FELIX OPTMTRST	The Pacific Telephone & Telegraph Co.

FINDINGS

<u>Year</u>	<u>Uses</u>	<u>Source</u>
1945	WOOD CHAS H OPTOMETRIST	The Pacific Telephone & Telegraph Co.
1943	WOOD CHARLES H DR Phoebe M Optometrist	R. L. Polk & Co.
1938	WOOD CHAS H OPTOMETRIST	Pacific Telephone
1933	WOOD CHARLES H OPTOMETRIST	R. L. Polk & Co.
1928	Turrell Herbt N Helen G ins	R.L. Polk and Co of California
	Massachusetts Bonding Ins Co W T Robertson genl agt	R.L. Polk and Co of California
	h Saml R phys	R.L. Polk and Co of California
1920	PIERCE REV J H R	R. L. Polk & Co. of California

421 17TH ST

<u>Year</u>	<u>Uses</u>	<u>Source</u>
1943	R	R. L. Polk & Co.

422 17TH ST

<u>Year</u>	<u>Uses</u>	<u>Source</u>
1986	Ofc	PACIFIC BELL WHITE PAGES
	Res	PACIFIC BELL WHITE PAGES
1980	Zuck Donald J Dr optmtrst Ofc	Pacific Telephone
1970	GREENEBAUM FELIX OPTMTRST	Pacific Telephone Directory
1967	ZUCK DONALD J OPTOM	R. L. Polk Co.
1962	Acousticon East Bay	Pacific Telephone
1955	MADEMOISELLE BEAUTY SALON	The Pacific Telephone & Telegraph Co.
	HOLLER DON HAIRDRSR	The Pacific Telephone & Telegraph Co.
1945	MADEMOISELLE BEAUTY SALON	The Pacific Telephone & Telegraph Co.
1943	SCOTT Wesley J Anna barber	R. L. Polk & Co.
	R	R. L. Polk & Co.

424 17TH ST

<u>Year</u>	<u>Uses</u>	<u>Source</u>
1986	Wakefield Cindy	PACIFIC BELL WHITE PAGES
	Wakefield Cafe	PACIFIC BELL WHITE PAGES
	Wakefield Edna	PACIFIC BELL WHITE PAGES
1967	EXCLUSIVE PHARMACY	R. L. Polk Co.
1943	Also Exclusive Prescription Pharmacy Wakefield Bldg	R. L. Polk & Co.
	Exclusive Prescription Pharmacy R A Tomasco	R. L. Polk & Co.
1933	DAY AND NIGHT PHARMACY (RALPH TOMASCO) PRESCRIPTION SPECIALISTS MOTORCYCLE	R. L. Polk & Co.

FINDINGS

<u>Year</u>	<u>Uses</u>	<u>Source</u>
1925	GALLAGHER R C CO	R. L. Polk & Co. of California
426 17TH ST		
<u>Year</u>	<u>Uses</u>	<u>Source</u>
2013	SENDORI INC	Cole Information Services
	ROCKWOOD LEADERSHIP PROGRAM THE	Cole Information Services
	1ST PLACE FUND FOR YOUTH THE	Cole Information Services
	ALAMEDA COUNTY TRANSPORTATION AUTHOR	Cole Information Services
	COUNTY OF ALAMEDA	Cole Information Services
2008	BAY AREA PROGRAM MANAGEMENT GROUP	Cole Information Services
	AMERICAN HEART ASSOCIATION	Cole Information Services
	EARTHJUSTICE	Cole Information Services
	ENVIROTRANS SOLUTIONS	Cole Information Services
	ASPIRE PUBLIC SCHOOLS	Cole Information Services
2006	BUILDING	Haines Company, Inc.
	ALAMDACO	Haines Company, Inc.
	TRNSPTNATHRTY	Haines Company, Inc.
	AMER HEARTASSN	Haines Company, Inc.
	ASPIRE PUBLIC	Haines Company, Inc.
	SCHOOL	Haines Company, Inc.
	BAYAREA	Haines Company, Inc.
	PROGRAM	Haines Company, Inc.
	MANAGEMENT	Haines Company, Inc.
	BETTER HEALTH	Haines Company, Inc.
	FOUNDATIONS	Haines Company, Inc.
	EARTHJUSTICE	Haines Company, Inc.
	LEGAL DEFENSE	Haines Company, Inc.
	ENVIROTRANS	Haines Company, Inc.
	SOLUTIONS	Haines Company, Inc.
	ENVIROTRANS	Haines Company, Inc.
	SOLUTIONS	Haines Company, Inc.
	FREMONT	Haines Company, Inc.
	INVESTMENT	Haines Company, Inc.
	HOMOLKA GEORGE	Haines Company, Inc.
1991	CE S Acquisitions Co Inc	PACIFIC BELL WHITE PAGES
1986	Aaron Frederick DDS	PACIFIC BELL WHITE PAGES

FINDINGS

<u>Year</u>	<u>Uses</u>	<u>Source</u>
1986	BAY ARE A DE N TAL RE FE RRAL S E RVICE IN C	PACIFIC BELL WHITE PAGES
	Beal Frank H DOS MS Inc endodontics	PACIFIC BELL WHITE PAGES
	BORIS KIN JOE L M DDS	PACIFIC BELL WHITE PAGES
	Brugge E Homer MD	PACIFIC BELL WHITE PAGES
	Bruggeman M	PACIFIC BELL WHITE PAGES
	Bruggemann Edward	PACIFIC BELL WHITE PAGES
	CARN E Y KATHLE E N DDS	PACIFIC BELL WHITE PAGES
	Carney L	PACIFIC BELL WHITE PAGES
	Chan Victor K DDS	PACIFIC BELL WHITE PAGES
	Cohlmlia George S MD	PACIFIC BELL WHITE PAGES
	Cybelles Pizza Restaurants business office	PACIFIC BELL WHITE PAGES
	Downtown Dentist dntst	PACIFIC BELL WHITE PAGES
	Estrich David L MD	PACIFIC BELL WHITE PAGES
	Estrin Antonia	PACIFIC BELL WHITE PAGES
	Eversole Lewis R DOS	PACIFIC BELL WHITE PAGES
	Felt James V MD	PACIFIC BELL WHITE PAGES
	Felt M	PACIFIC BELL WHITE PAGES
	Fong Gloria DDS	PACIFIC BELL WHITE PAGES
	Gluskin Alan H DDS endodontics	PACIFIC BELL WHITE PAGES
	Glusman Paul	PACIFIC BELL WHITE PAGES
	Gluss Brian	PACIFIC BELL WHITE PAGES
	HAY ROBT H DDS	PACIFIC BELL WHITE PAGES
	Herbranson Eric DDS MS endodontics	PACIFIC BELL WHITE PAGES
	Hyman Gregg S DMD Inc	PACIFIC BELL WHITE PAGES
	Kohlmoos H W MD	PACIFIC BELL WHITE PAGES
	Night & Day Call	PACIFIC BELL WHITE PAGES
	LAVORIN I E RN IE DDS & FRIE N DS IN C	PACIFIC BELL WHITE PAGES
	Making Dough Inc	PACIFIC BELL WHITE PAGES
	Makishi M	PACIFIC BELL WHITE PAGES
	Meadows Debra	PACIFIC BELL WHITE PAGES
	Merritt Laboratory Outpatient Services	PACIFIC BELL WHITE PAGES
	Mogalian Jeffrey A DDS	PACIFIC BELL WHITE PAGES
	Nathan Richard A DMD MS	PACIFIC BELL WHITE PAGES
	PACIFIC DE N TAL GROUP AS S OCIATE S	PACIFIC BELL WHITE PAGES
	PALAN O CHARLIE DM D	PACIFIC BELL WHITE PAGES
	Palaske B A	PACIFIC BELL WHITE PAGES

FINDINGS

<u>Year</u>	<u>Uses</u>	<u>Source</u>
1986	Palassou B L	PACIFIC BELL WHITE PAGES
	R B Dental Studio	PACIFIC BELL WHITE PAGES
	RB Hessler & Associates	PACIFIC BELL WHITE PAGES
	Risedorph W Earl Dr	PACIFIC BELL WHITE PAGES
	RODRIGUE Z JAME S M DDS	PACIFIC BELL WHITE PAGES
	RODRIGUE Z OCTAVIO DDS Office	PACIFIC BELL WHITE PAGES
	Residence	PACIFIC BELL WHITE PAGES
	Schulz Jos DDS endodontics	PACIFIC BELL WHITE PAGES
	Schulz K	PACIFIC BELL WHITE PAGES
	Schulz M	PACIFIC BELL WHITE PAGES
	Schulz Oscar	PACIFIC BELL WHITE PAGES
	Schulz P	PACIFIC BELL WHITE PAGES
	Schulz Paula	PACIFIC BELL WHITE PAGES
	Sheets G Ruthledge Dr	PACIFIC BELL WHITE PAGES
	Smyth James D MD Inc	PACIFIC BELL WHITE PAGES
	Day & Night Call	PACIFIC BELL WHITE PAGES
	TAS COE RAMON A M MD	PACIFIC BELL WHITE PAGES
	Truman James C MD	PACIFIC BELL WHITE PAGES
	Day & Night Call	PACIFIC BELL WHITE PAGES
	Truman Malcolm M	PACIFIC BELL WHITE PAGES
	Wakefield Building	PACIFIC BELL WHITE PAGES
	Wakefield Specimen Center	PACIFIC BELL WHITE PAGES
	WaektinId	PACIFIC BELL WHITE PAGES
	Wilson Harry E Dr	PACIFIC BELL WHITE PAGES
	Wilson Harry E Jr DOS	PACIFIC BELL WHITE PAGES
	Ofc	PACIFIC BELL WHITE PAGES
	Wilson Jon P DDS	PACIFIC BELL WHITE PAGES
	W ON G ROY DDS	PACIFIC BELL WHITE PAGES
	W ON G S AM Y DDS	PACIFIC BELL WHITE PAGES
	ZAVATTE RO THOMAS DDS	PACIFIC BELL WHITE PAGES
1982	BEAL FRANK H DDS MS INC ENDODONTICS OAKLAND	Pacific Telephone
1980	Koerper Carl W MD	Pacific Telephone
	Kohlmoos H W MD	Pacific Telephone
	Lavorini Ernie DDS	Pacific Telephone
	Lewis Thomas DDS	Pacific Telephone
	MERRITT LABORATORY OUTPATIENT SERVICES	Pacific Telephone
	Nitz George K Jr MD	Pacific Telephone

FINDINGS

<u>Year</u>	<u>Uses</u>	<u>Source</u>
1980	Pacific Dental Laboratory Division Of Sybron Corp	Pacific Telephone
	Parker Nelson H MD	Pacific Telephone
	Risedorph W Earl Dr	Pacific Telephone
	Rodriguez James M DDS	Pacific Telephone
	Schulz Jos DDS endodontics	Pacific Telephone
	Seaman Jas R orthdntst	Pacific Telephone
	Sheets G Ruthledge Dr	Pacific Telephone
	Smyth Jas D MD	Pacific Telephone
	Truman James C MD	Pacific Telephone
	Tuftt Robt W MD	Pacific Telephone
	Wakefield Building	Pacific Telephone
	Wilson Jon P DDS	Pacific Telephone
	Winter Frank E MD orthpdc surgery	Pacific Telephone
	Wong Roy Dr	Pacific Telephone
	Wong Sam Y DDS	Pacific Telephone
	Armstrong Jas R MD	Pacific Telephone
	Beal Frank H DDS MS Inc endodontics	Pacific Telephone
	Bertelsen Elmer V Dr	Pacific Telephone
	Blume Frederick E MD ofc	Pacific Telephone
	Boriskin Joel M DDS	Pacific Telephone
	Brugge E Homer MD	Pacific Telephone
	Crispin Craig DDS	Pacific Telephone
	Donaldson Melvin S MD	Pacific Telephone
	Estrich David L MD	Pacific Telephone
	Felt James MD	Pacific Telephone
	Fong Gloria DDS	Pacific Telephone
	Gluskin Alan H DDS endodontics	Pacific Telephone
	Hay Robt H DDS	Pacific Telephone
	Herbranson Eric DDS MS endodontics	Pacific Telephone
	Hoedt Richard DDS	Pacific Telephone
	Hyman Gregg S DMD Inc	Pacific Telephone
	Jacob John B MD	Pacific Telephone
1975	ARMSTRONG JAS R MD	Pacific Telephone
	BEAL FRANK H DB S MS INC ENDODONTICS	Pacific Telephone
	BERTELSEN ELMER V DR	Pacific Telephone
	BLUME FREDERICK E MD OFC	Pacific Telephone
	BORISKIN JOAL M DOS	Pacific Telephone

FINDINGS

<u>Year</u>	<u>Uses</u>	<u>Source</u>
1975	BRUGGE E HOMER MD	Pacific Telephone
	CHEW ROBT M PODTRST	Pacific Telephone
	CORNELIUS H JAMES MD	Pacific Telephone
	CUSTER L EVAN MD	Pacific Telephone
	DAFFNER EUGENE J DOS	Pacific Telephone
	DONALDSON MELVIN S MD	Pacific Telephone
	FORSBERG LEIGH MD	Pacific Telephone
	FREITAS WILLIAM C DOS	Pacific Telephone
	GARRON L K MD PROF CORP	Pacific Telephone
	HERHRANSON ERIC DOS ENDODONTICS	Pacific Telephone
	KOERPER CARL W MD	Pacific Telephone
	LANGHAM E JAMES MD	Pacific Telephone
	MERRILL DUANE I MD	Pacific Telephone
	MOLLETT GEORGE H MD	Pacific Telephone
	NITTLER CHAS W	Pacific Telephone
	OAKLAND CLINICAL LABORATORY	Pacific Telephone
	PACIFIC DENTAL LABORATORY DIVISION OF SYBRON CORP	Pacific Telephone
	PICARD WILLIAM MD INC	Pacific Telephone
1970	KOERPER CARL W MD	Pacific Telephone Directory
	KOHLMOOS H W MD	Pacific Telephone Directory
	LAYTON E M DDS OFC	Pacific Telephone Directory
	LILES ALLAN G DDS	Pacific Telephone Directory
	LOE HARRIS D MD	Pacific Telephone Directory
	MATSON HAL PHOTOGRAPHERS	Pacific Telephone Directory
	MAZZOCCO THOS R EYE PHY & SUR	Pacific Telephone Directory
	MERRILL DUANE L MD	Pacific Telephone Directory
	NITZ GEORGE K JR MD	Pacific Telephone Directory
	OAKLAND CLINICAL LABORATORY	Pacific Telephone Directory
	RISEDORPH W EARL DR	Pacific Telephone Directory
	SEAMAN JAS R ORTHDNTST	Pacific Telephone Directory
	SHEETS G RUTLEDGE DR	Pacific Telephone Directory
	SIBBET ROBERT W DR	Pacific Telephone Directory
	SMYTH JAS D MD	Pacific Telephone Directory
	SUNOL & MANNING DIVISION OF PACIFIC DENTAL LABORATORY	Pacific Telephone Directory
	TOFFELMIER DOUGLAS D MD	Pacific Telephone Directory
	TRUMAN STANLEY R MD OFC	Pacific Telephone Directory
	TUCKER MARSHALL B MD	Pacific Telephone Directory

FINDINGS

<u>Year</u>	<u>Uses</u>	<u>Source</u>
1970	TUFFT ROBT W MD	Pacific Telephone Directory
	UPTOWN DEVELOPMENT ASSN	Pacific Telephone Directory
	WAKEFIELD BUILDING INC	Pacific Telephone Directory
	WAKEFIELD W H JR ATTY	Pacific Telephone Directory
	WALKER RALPH STANTON MD	Pacific Telephone Directory
	WINTER FRANK E MD ORTHPDC SURGERY	Pacific Telephone Directory
	WISE HERBERT SCOTT DR OFC	Pacific Telephone Directory
	WONG ROY DR	Pacific Telephone Directory
	ZACHER ELISABETH K OAKLAND CLINICAL LABORATORY	Pacific Telephone Directory
	ARMSTRONG JAS R MD	Pacific Telephone Directory
	BERTELSEN ELMER V DR	Pacific Telephone Directory
	BITTERMAN WILFRED G OPTMTRST	Pacific Telephone Directory
	BLUME FREDERICK E MD OFC	Pacific Telephone Directory
	BRUGGE E HOMER MD	Pacific Telephone Directory
	CLAY WESLEY B DDS	Pacific Telephone Directory
	DESCH W D MD	Pacific Telephone Directory
	DONALDSON MELVIN S MD	Pacific Telephone Directory
	EDWARDS DENTAL SUPPLY CO	Pacific Telephone Directory
	GAGNIER ARTHUR L JR DR	Pacific Telephone Directory
	GARRON L K MD	Pacific Telephone Directory
	HART W E MD OFC	Pacific Telephone Directory
	HARTMANN H C DR DNTST	Pacific Telephone Directory
	KLEIN LEO DR PODTRST	Pacific Telephone Directory
1967	VAKEFIELO BUILDING	R. L. Polk Co.
	WILSON HARRY E DENTIST	R. L. Polk Co.
	WILSON HARRY E JR DENTIST	R. L. Polk Co.
	GRAHAM HOWARD J PHYS	R. L. Polk Co.
	OAKLAND CLINICAL LABORATORY	R. L. Polk Co.
	TUCKER MARSHALL B	R. L. Polk Co.
	RADIOLOGIST	R. L. Polk Co.
	VACANT	R. L. Polk Co.
	DONALDSON MELVIN S PHYS	R. L. Polk Co.
	TRUMAN STANLEY R PHYS	R. L. Polk Co.
	WALKER RALPH S PHYS	R. L. Polk Co.
	KENNEDY KARL PHYS	R. L. Polk Co.
	SMYTH JAMES O PHYS	R. L. Polk Co.
	TUFFT ROBT W PHYS	R. L. Polk Co.

FINDINGS

<u>Year</u>	<u>Uses</u>	<u>Source</u>
1967	GAGNIER ARTH L JR DENTIST	R. L. Polk Co.
	KOHLMOOS H W PHYS	R. L. Polk Co.
	BRUGCE E HOMER PHYS	R. L. Polk Co.
	WAKEFIELD W H JR DENTIST	R. L. Polk Co.
	WISE HERBERT S DENTIST	R. L. Polk Co.
	ARMSTRONG JAMES R PHYS	R. L. Polk Co.
	LUNDEGAARD E M PHYS	R. L. Polk Co.
	WETZEL ROBT N DENTIST	R. L. Polk Co.
	SEAMAN JAMES R DENTIST	R. L. Polk Co.
	KOERPER CARL W PHYS	R. L. Polk Co.
1965	SUNOL & MANNING DENTAL LABORATORY OAKLAND	Pacific Telephone
1962	Abbott C L Dr	Pacific Telephone
	Armstrong Jas R MD	Pacific Telephone
	Bertelsen Elmer V Dr	Pacific Telephone
	Bitterman R C optmtrst	Pacific Telephone
	Bitterman Wilfred G Bitterman R C optmtrst	Pacific Telephone
	Blosser John A MD	Pacific Telephone
	Blume Frederick E MD ofc	Pacific Telephone
	Brugge E Homer MD	Pacific Telephone
	Clay Wesley B DDS	Pacific Telephone
	Clinkenbeard Dan I dntst	Pacific Telephone
	Crum R Abbott MD ofc	Pacific Telephone
	Desch W D MD	Pacific Telephone
	Donaldson Melvin S MD	Pacific Telephone
	Edwards Dental Supply Co	Pacific Telephone
	Garron L K MD	Pacific Telephone
	Goldsmith Allen DDS	Pacific Telephone
	Greer E D MD ofc	Pacific Telephone
	Hart W E MD ofc	Pacific Telephone
	Johanson Rudolph G Dr chirpdst	Pacific Telephone
	Kennedy Karl Dr ofc	Pacific Telephone
	Koerper Carl W MD	Pacific Telephone
	Kohlmoos H W MD	Pacific Telephone
	Loe Harris D MD	Pacific Telephone
	Lundegaard E M MD	Pacific Telephone
	Matson Hal Photographers	Pacific Telephone
	Mc Ginnis Edw B watch reprng	Pacific Telephone

FINDINGS

<u>Year</u>	<u>Uses</u>	<u>Source</u>
1962	Melville W D Dr office	Pacific Telephone
	Merrill Duane L MD	Pacific Telephone
	Ofc	Pacific Telephone
	Oakland Clinical Laboratory	Pacific Telephone
	OConnor Roderic MD	Pacific Telephone
	Risedorph W Earl Dr	Pacific Telephone
	Ryan Bernard F MD	Pacific Telephone
	Schwoerer Wendell J Dr	Pacific Telephone
	Seaman Jas R orthdntst	Pacific Telephone
	ofc	Pacific Telephone
	Sheets G Rutledge Dr	Pacific Telephone
	ofc	Pacific Telephone
	Smyth Jas D MD	Pacific Telephone
	Sunol & Manning Dental Laboratory	Pacific Telephone
	Toffelmier Douglas D MD	Pacific Telephone
	Truman Stanley R MD ofc	Pacific Telephone
	Tucker Marshall B MD	Pacific Telephone
	Tuftt Robt W MD	Pacific Telephone
	Uptown Development Assn	Pacific Telephone
	Wakefield Building Inc	Pacific Telephone
	Wakefield W H Jr atty	Pacific Telephone
	Walker Ralph Stanton MD	Pacific Telephone
	Walters John D MD	Pacific Telephone
	Western Orthopedic Assn Northern Calif Chapter	Pacific Telephone
	Wetzel Robt N Dr	Pacific Telephone
	Whitney Jas B ins Parcels Ins Serv	Pacific Telephone
	Wickard J W watchmkr	Pacific Telephone
	Williamson Vera Dr chirpdst	Pacific Telephone
	Wise Herbert Scott Dr ofc	Pacific Telephone
	Young Wallace W dntst	Pacific Telephone
1955	BORNE AL JWLR	The Pacific Telephone & Telegraph Co.
	BRUGGE E HOMER MD	The Pacific Telephone & Telegraph Co.
	CRUM R ABBOTT MD OFC	The Pacific Telephone & Telegraph Co.
	DESCH W D MD	The Pacific Telephone & Telegraph Co.
	EBY E C	The Pacific Telephone & Telegraph Co.
	EDWARDS DENTAL SUPPLY CO	The Pacific Telephone & Telegraph Co.
	GARRON L K MD	The Pacific Telephone & Telegraph Co.
	GREER E D MD OFC	The Pacific Telephone & Telegraph Co.

FINDINGS

<u>Year</u>	<u>Uses</u>	<u>Source</u>
1955	HAMILTON LUKE M MD	The Pacific Telephone & Telegraph Co.
	JOHANSON RUDOLPH G DR CHIRPDST	The Pacific Telephone & Telegraph Co.
	JOHNSTON FRANK R DR	The Pacific Telephone & Telegraph Co.
	KEEHNER CHAS G MASSACHUSETTS MUTUAL LIFE INS CO	The Pacific Telephone & Telegraph Co.
	KENNEDY KARL DR OFC	The Pacific Telephone & Telegraph Co.
	KOERPER CARL W MD	The Pacific Telephone & Telegraph Co.
	KOHLMOOS H W MD	The Pacific Telephone & Telegraph Co.
	LA BELLE FRED J DR	The Pacific Telephone & Telegraph Co.
	LOE HARRIS D MD	The Pacific Telephone & Telegraph Co.
	LOEWENTHAL HAROLD DDS	The Pacific Telephone & Telegraph Co.
	LUNDEGAARD E M MD	The Pacific Telephone & Telegraph Co.
	MANNING JAMES L SUNOL & MANNING DENTAL LABORATORY	The Pacific Telephone & Telegraph Co.
	MANNING & SUNOL DENTAL LABORATORY	The Pacific Telephone & Telegraph Co.
	MASSACHUSETTS MUTUAL LIFE INS CO	The Pacific Telephone & Telegraph Co.
	MATSON HAL PHOTOGRAPHERS	The Pacific Telephone & Telegraph Co.
	MELVILLE W D DR OFFICE	The Pacific Telephone & Telegraph Co.
	MORISON C C MD OFC	The Pacific Telephone & Telegraph Co.
	MORRISON C C MD	The Pacific Telephone & Telegraph Co.
	MURPHY JOHN M MD OFC	The Pacific Telephone & Telegraph Co.
	OAKLAND CLINICAL LABORATORY	The Pacific Telephone & Telegraph Co.
	PITCAITHLEY HARRY W MD	The Pacific Telephone & Telegraph Co.
	RISEDORPH W EARL DR	The Pacific Telephone & Telegraph Co.
	ROUSH J W DR	The Pacific Telephone & Telegraph Co.
	RYAN BERNARD F MD	The Pacific Telephone & Telegraph Co.
	SCHWOERER WENDELL DR	The Pacific Telephone & Telegraph Co.
	SHARPSTEEN J R MD	The Pacific Telephone & Telegraph Co.
	SHEETS G RUTLEDGE DR	The Pacific Telephone & Telegraph Co.
	SHUTES MILTON H DR	The Pacific Telephone & Telegraph Co.
	SIBBET ROBERT W DR	The Pacific Telephone & Telegraph Co.
	SUNOL & MANNING DENTAL LABORATORY	The Pacific Telephone & Telegraph Co.
	TEMPLE LEONARD F DDS	The Pacific Telephone & Telegraph Co.
	TUCKER MARSHALL B MD	The Pacific Telephone & Telegraph Co.
	UPTOWN DEVELOPMENT ASSOC	The Pacific Telephone & Telegraph Co.
	WAKEFIELD BLDG INC	The Pacific Telephone & Telegraph Co.
	WAKEFIELD W H DR OFC	The Pacific Telephone & Telegraph Co.

FINDINGS

<u>Year</u>	<u>Uses</u>	<u>Source</u>
1955	WAKEFIELD W H JR ATTY	The Pacific Telephone & Telegraph Co.
	WALKER RALPH STANTON MD	The Pacific Telephone & Telegraph Co.
	WESTBIE JOHN M DR	The Pacific Telephone & Telegraph Co.
	WETZEL ROBT N DR	The Pacific Telephone & Telegraph Co.
	WHITNEY JAS B INS PARCEILS INS SERV	The Pacific Telephone & Telegraph Co.
	WILLIAMS WM F DR OFC	The Pacific Telephone & Telegraph Co.
	WILLIAMSON VERA DR CHIRPDST	The Pacific Telephone & Telegraph Co.
	YOUNG WALLACE W DNTST	The Pacific Telephone & Telegraph Co.
	ABBOTT C L DR	The Pacific Telephone & Telegraph Co.
	ANDRICH OPTICAL CO	The Pacific Telephone & Telegraph Co.
	ARMSTRONG JAS R MD	The Pacific Telephone & Telegraph Co.
	AVERY HERBERT OSTEOPATH	The Pacific Telephone & Telegraph Co.
	BERTELSEN ELMER V DR	The Pacific Telephone & Telegraph Co.
1945	BLUME FREDERICK E MD OFC	The Pacific Telephone & Telegraph Co.
	AVERY HERBERT OSTEOPATH	The Pacific Telephone & Telegraph Co.
	CALLISON F W MD & STAFF	The Pacific Telephone & Telegraph Co.
	COLBOURN STUDIO PHOTOS	The Pacific Telephone & Telegraph Co.
	COLEMAN STUDIO SEE COLBOURN STUDIO	The Pacific Telephone & Telegraph Co.
	CRUM R ABBOTT MD OFC	The Pacific Telephone & Telegraph Co.
	DICKSON DONGLAS D MD OFC	The Pacific Telephone & Telegraph Co.
	EDWARDS DENTAL SUPPLY CO	The Pacific Telephone & Telegraph Co.
	GALBRAITH A DR	The Pacific Telephone & Telegraph Co.
	GREER E D MD OFC	The Pacific Telephone & Telegraph Co.
	HAMILTON LUKE M MD	The Pacific Telephone & Telegraph Co.
	HANSON JEAN FLINT	The Pacific Telephone & Telegraph Co.
	HELLMAN WILFURTH DR	The Pacific Telephone & Telegraph Co.
	JOHANSON RUDOLPH G DR	The Pacific Telephone & Telegraph Co.
	JOHNSTON FRANK R PHY & SUR	The Pacific Telephone & Telegraph Co.
	KEEHNER CHAS G MASSACHUSETTS MUTUAL LIFE INS CO	The Pacific Telephone & Telegraph Co.
	LA BELLE FRED J DR	The Pacific Telephone & Telegraph Co.
	LIBBY ROBERT GREEN MD MAIN OFC	The Pacific Telephone & Telegraph Co.
	LUNDEGAARD E M MD	The Pacific Telephone & Telegraph Co.
	MANNING JAMES L SUNOL & MANNING DENTAL LABORATORY	The Pacific Telephone & Telegraph Co.
	MARSAN A R DNTST	The Pacific Telephone & Telegraph Co.
	MASSACHUSETTS MUTUAL LIFE INS CO	The Pacific Telephone & Telegraph Co.

FINDINGS

<u>Year</u>	<u>Uses</u>	<u>Source</u>
1945	MELVILLE W D DR OFFICE	The Pacific Telephone & Telegraph Co.
	MORISON C C MD OFC	The Pacific Telephone & Telegraph Co.
	MORRISON C C MD	The Pacific Telephone & Telegraph Co.
	MOUNT MORIAH HOSPITAL LTD SEE F W CALLISON M D & STAFF	The Pacific Telephone & Telegraph Co.
	MURPHY JOHN M MD OFC	The Pacific Telephone & Telegraph Co.
	ROUSH J W DR	The Pacific Telephone & Telegraph Co.
	SHEETS G RUTLEDGE DR OFC	The Pacific Telephone & Telegraph Co.
	SIBBET ROBERT W DR	The Pacific Telephone & Telegraph Co.
	SUNOL & MANNING DENTAL LABORATORY	The Pacific Telephone & Telegraph Co.
	TELEX OAKLAND CO	The Pacific Telephone & Telegraph Co.
	WAKEFIELD BLDG INC	The Pacific Telephone & Telegraph Co.
	WAKEFIELD W H DR OFC	The Pacific Telephone & Telegraph Co.
	WALTON GEORGE E DR	The Pacific Telephone & Telegraph Co.
	WESTBIE JOHN M DR	The Pacific Telephone & Telegraph Co.
	WESTLAND LIFE INSURANCE CO	The Pacific Telephone & Telegraph Co.
	WILLIAMS WM F DR OFC	The Pacific Telephone & Telegraph Co.
	WILLIAMSON VERA DR	The Pacific Telephone & Telegraph Co.
	WILLS C A DR	The Pacific Telephone & Telegraph Co.
1943	Gompertz John L Margt phys	R. L. Polk & Co.
	Morrison Chas C Nancy phys	R. L. Polk & Co.
	Petch Philip H Alice E phys	R. L. Polk & Co.
	Phillips F Clifford dentist	R. L. Polk & Co.
	Pottle Fred W Mazie optom	R. L. Polk & Co.
	Riggs Optical Co E W Golden mgr	R. L. Polk & Co.
	Roush Jos W Hazel dentist	R. L. Polk & Co.
	RUGH CLINICAL LABORATORY Walter A Rugh	R. L. Polk & Co.
	Schmidt Carl W jr Grace dentist	R. L. Polk & Co.
	Seeliger Robt J Alice dentist	R. L. Polk & Co.
	Sheets Geo R La Verne dentist	R. L. Polk & Co.
	Shutes Milton H Helen phys	R. L. Polk & Co.
	Sibbet Robt W Wilma dentist	R. L. Polk & Co.
	Sunol & Manning L A Sunol J L Manning dental labtry	R. L. Polk & Co.
	Thomas Benj Mabel S phys	R. L. Polk & Co.
	Vicary Edw E dentist	R. L. Polk & Co.
	Wakefield Building	R. L. Polk & Co.

FINDINGS

<u>Year</u>	<u>Uses</u>	<u>Source</u>
1943	Wakefield Building Inc W H Wakefield pres E R Leach v pres A M Wolfenden sec treas	R. L. Polk & Co.
	Walton Geo E Cora phys	R. L. Polk & Co.
	Wann Wilbur L dentist	R. L. Polk & Co.
	Westbie John M dentist	R. L. Polk & Co.
	WESTLAND LIFE INSURANCE COMPANY F W Callison Pres A C Swanson V Pres Treas Geo J Sivers Sec	R. L. Polk & Co.
	Wetzel Robt N Lillian dentist	R. L. Polk & Co.
	WILLIAMS WM F Elizabeth Physician and Surgeon	R. L. Polk & Co.
	Williamson Vera chiroprapist	R. L. Polk & Co.
	Wills Clarence A phys	R. L. Polk & Co.
	Wilson Harry E Anna C dentist	R. L. Polk & Co.
	Wolcott Le Roy O dentist	R. L. Polk & Co.
	Young Wallace W Lois R dentist	R. L. Polk & Co.
	Abbott Clarke L phys	R. L. Polk & Co.
	Avery Herbt osteo	R. L. Polk & Co.
	Barr Jas A Mary phys	R. L. Polk & Co.
	Benton Julian J phys	R. L. Polk & Co.
	Bertelsen Elmer V Helen dentist	R. L. Polk & Co.
	Bowles Frank H Helen T phys	R. L. Polk & Co.
	Brinkman Philena B physio therapist	R. L. Polk & Co.
	CALLISON F W MD & STAFF	R. L. Polk & Co.
	Clinkenbeard Dan I Charlotte dentist	R. L. Polk & Co.
	Clinkenbeard Russell A dentist	R. L. Polk & Co.
	COLBOURN Studio Frank Colbourn jr	R. L. Polk & Co.
	Crane Whitefield W Isabelle phys	R. L. Polk & Co.
	Crosthwaite Elma L Lillian dentist	R. L. Polk & Co.
	Crum R Abbott Agatha phys	R. L. Polk & Co.
	Dickson Douglas D Maxine phys	R. L. Polk & Co.
	DOWNING Saml R phys	R. L. Polk & Co.
	Eller Wirt E dentist	R. L. Polk & Co.
	Ennis Lauren J dentist	R. L. Polk & Co.
	Galbraith Alex Gladys phys	R. L. Polk & Co.
	Ganey Louise Mrs mfrs agt	R. L. Polk & Co.
	Georgian Edw E dentist	R. L. Polk & Co.
	Hall Channing Mae B phys	R. L. Polk & Co.
	Hamilton Luke M Rea phys	R. L. Polk & Co.

FINDINGS

<u>Year</u>	<u>Uses</u>	<u>Source</u>
1943	Harrison S Winston Vesta D dentist	R. L. Polk & Co.
	Hart Melvin G Annabelle phys	R. L. Polk & Co.
	Hellman Wilfurt Olive W dentist	R. L. Polk & Co.
	Holcombe Jerry V dentist	R. L. Polk & Co.
	Johanson Rudolph G chiropodist	R. L. Polk & Co.
	JOHNSTON Frank R Hazel phys	R. L. Polk & Co.
	Kergan Jas F Verona phys	R. L. Polk & Co.
	Kraaymas Henry J Doris phys	R. L. Polk & Co.
	La Baree Eug A dentist	R. L. Polk & Co.
	La Belle Fred J Gladys D dentist	R. L. Polk & Co.
	Leslie Fredk A Hazel dentist	R. L. Polk & Co.
	Lewis Edgar P dentist	R. L. Polk & Co.
	Libby Robt G Marian G phys	R. L. Polk & Co.
	Lipp Chas S dentist	R. L. Polk & Co.
	Lundegaard Edw M Joanna phys	R. L. Polk & Co.
	Makinson Frank R Alice B phys	R. L. Polk & Co.
	Marsan Allen R dentist	R. L. Polk & Co.
	MASSACHUSETTS MUTUAL LIFE INSURANCE CO Chas G Keehner District Agent	R. L. Polk & Co.
	Mc INTYRE Jean dentist	R. L. Polk & Co.
	Meek Horace G dentist	R. L. Polk & Co.
	Melville Wm D Elva M dentist	R. L. Polk & Co.
	Mieger Ernest H Winifred dentist	R. L. Polk & Co.
1938	AVERY HERBERT OSTEOPATH	Pacific Telephone
	BARBER EDNA M DR	Pacific Telephone
	BARR JAMES A MD	Pacific Telephone
	BERTELSEN ELMER V DR	Pacific Telephone
	CALLISON F W MD & STAFF	Pacific Telephone
	COLBOURN FRANK JR R	Pacific Telephone
	COLEMAN STUDIO	Pacific Telephone
	CRUM R ABBOTT MD	Pacific Telephone
	DEISSLER KARL J MD OFC	Pacific Telephone
	DUKES CHAS A DR OFC	Pacific Telephone
	DUNN HOWARD ORTHODONTIST	Pacific Telephone
	EDWARDS DENTAL SUPPLY CO	Pacific Telephone
	FOSHAY A W PHYS & SURG	Pacific Telephone
	GALBRAITH A DR	Pacific Telephone
	GOMPERTZ JOHN L DR	Pacific Telephone

FINDINGS

<u>Year</u>	<u>Uses</u>	<u>Source</u>
1938	GREEN MAURICE L DENTIST	Pacific Telephone
	HAMILTON LUKE M MD	Pacific Telephone
	HELLMAN WILFURTH DR	Pacific Telephone
	HORWITZ HARRY MD	Pacific Telephone
	HORWITZ MAURICE L MD	Pacific Telephone
	JOHANSON RUDOLPH G DR	Pacific Telephone
	JOHNSON FRANK R MD	Pacific Telephone
	JOHNSTON FRANK R PHYS & SURG	Pacific Telephone
	KEEHNER CHAS G MASSACHUSETTS MUTUAL LIFE INS CO	Pacific Telephone
	LA BELLE FRED J DR	Pacific Telephone
	LESSER ROBERT P MD	Pacific Telephone
	LIBBY ROBERT GREEN MD	Pacific Telephone
	LOE HARRIS D MD	Pacific Telephone
	LUNDEGAARD E M DR	Pacific Telephone
	MANNERSTEDT GORDON MD	Pacific Telephone
	MARQUIS CHARLES E DR	Pacific Telephone
	MASSACHUSETTS MUTUAL LIFE INS CO	Pacific Telephone
	MELVILLE W D DR OFFICE	Pacific Telephone
	MOUNT MORIAH HOSPITAL LTD SEE F W CALLISON MD & STAFF	Pacific Telephone
	MURPHY JOHN M MD	Pacific Telephone
	PHILLIPS F CLIFFORD DR	Pacific Telephone
	PROSSER J LEE DR DENTIST	Pacific Telephone
	PYRAMID MUTUAL LIFE ASSOCIATION	Pacific Telephone
	ROUSH J W DR	Pacific Telephone
	SHEETS C E JR DENTIST	Pacific Telephone
	SHEETS G RUTLEDGE DENTIST	Pacific Telephone
	SIBBET ROBERT W DR	Pacific Telephone
	SUNOL & MANNING DENTAL LABORATORY	Pacific Telephone
	TORRANO MICHAEL A MD	Pacific Telephone
	WAKEFIELD BLDG INC	Pacific Telephone
	WAKEFIELD W H DR OFC	Pacific Telephone
	WALTON GEORGE E DR	Pacific Telephone
	WESTBIE JOHN M DR	Pacific Telephone
	WETZEL ROBERT N DR	Pacific Telephone
	WILLIAMS WM F DR DR CHAS A DUKES	Pacific Telephone

FINDINGS

<u>Year</u>	<u>Uses</u>	<u>Source</u>
1938	WILLIAMSON VERA DR	Pacific Telephone
	WILLS C A DR	Pacific Telephone
	WOLCOTT LE ROY O DENTIST	Pacific Telephone
	YOUNG FLOYD A DR OFC	Pacific Telephone
1933	ABBOTT CLARK L PHYSICIAN AND SURGEON	R. L. Polk & Co.
	COLEMAN STUDIO (KEE AND GRACE COLEMAN) PHOTOG	R. L. Polk & Co.
	CRUM R ABBOTT PHYSICIAN AND SURGEON	R. L. Polk & Co.
	DUKES CHARLES ALFRED (MABEL) SURGEON	R. L. Polk & Co.
	EDWARDS JAS W CO H R BENJAMIN MGR	R. L. Polk & Co.
	MASSACHUSETTS MUTUAL LIFE INSURANCE CO CHAS G KEEHNER DISTRICT AGENT	R. L. Polk & Co.
	WAKEFIELD BUILDING	R. L. Polk & Co.
1928	Schwaner Albt D dentist	R.L. Polk and Co of California
	View Wim F dentist	R.L. Polk and Co of California
	Seeliger Robt J Alice dentist	R.L. Polk and Co of California
	Shores Frank W Cora H dentist	R.L. Polk and Co of California
	Shutes Milton H Helen M phys	R.L. Polk and Co of California
	h Jerome C dentist	R.L. Polk and Co of California
	Pled & Manning L A Sunol J L Manning dental labty	R.L. Polk and Co of California
	av R Howard Jane dentist	R.L. Polk and Co of California
	blvd Robt H dentist	R.L. Polk and Co of California
	Harvard Glenrdon H Vera orthodontist	R.L. Polk and Co of California
	rr Benj Mabel 5 phys	R.L. Polk and Co of California
	tania Ellis H Elta dentist	R.L. Polk and Co of California
	Wakefield Building	R.L. Polk and Co of California
	r Wm H Mary phys	R.L. Polk and Co of California
	San S S Dental Mig Co Niles Orme mg R	R.L. Polk and Co of California
	WXLLIAMS Vera chiropodist	R.L. Polk and Co of California
	h Harry E Ana dentist	R.L. Polk and Co of California
	h Le Roy 0 dentist	R.L. Polk and Co of California
	Creek Wallace W Lois dentist	R.L. Polk and Co of California
	f lo B Elly M phys	R.L. Polk and Co of California
	h Walter E Lucille dentist	R.L. Polk and Co of California
	AVERY Herbt Eliz E osteo	R.L. Polk and Co of California

FINDINGS

<u>Year</u>	<u>Uses</u>	<u>Source</u>
1928	Canrton Harry P Annie G dentist H	R.L. Polk and Co of California
	0 Wm A phys	R.L. Polk and Co of California
	Cnlccnkbard Deanl I Oharlotte dentist	R.L. Polk and Co of California
	J Russell A Vere dentist	R.L. Polk and Co of California
	Stty W Whitfti Isabella phys	R.L. Polk and Co of California
	Cree Wm A Margt C dentist	R.L. Polk and Co of California
	1790 Marc H phys	R.L. Polk and Co of California
	Crosthwaite Elmer L Lillian dentist	R.L. Polk and Co of California
	Curley Gladys V wid Clarence M drugs	R.L. Polk and Co of California
	h Turner & Co G M Walker mgr customs brokers	R.L. Polk and Co of California
	Dykes S Taylor Mary B dentist	R.L. Polk and Co of California
	Phone Bay Laboratory C E Kratt R	R.L. Polk and Co of California
	057 Jas W Co H R Benjamin mar dental sup	R.L. Polk and Co of California
	Eller Wirt E dentist	R.L. Polk and Co of California
	of Harold 0 phys	R.L. Polk and Co of California
	W Mutual Life Ins Co Carson Angel mgr	R.L. Polk and Co of California
	Hopkins Wm J dentist	R.L. Polk and Co of California
	Foshay Arth W Amy phys	R.L. Polk and Co of California
	Freytag Ohas L phys	R.L. Polk and Co of California
	Galbraith Alex Gladys phys	R.L. Polk and Co of California
	Norte Geo A Ruth W dentist	R.L. Polk and Co of California
	rr Maurice L Grace dentist	R.L. Polk and Co of California
	Exchange Saml A Florence H dentist	R.L. Polk and Co of California
	dolph Channing May phys	R.L. Polk and Co of California
	Dana S Winston Lorraine dentist	R.L. Polk and Co of California
	Hellman Wilfurth Olive dentist	R.L. Polk and Co of California
	Broadway Bertha E phys	R.L. Polk and Co of California
	F Prank R phys	R.L. Polk and Co of California
	Kronquist C Arth Stella optom	R.L. Polk and Co of California
	f Orta E Anna 0 phys	R.L. Polk and Co of California
	Jackson Edgar P Inna E dentist	R.L. Polk and Co of California
	h Laismecha 8dets	R.L. Polk and Co of California
	Lohse John L phys	R.L. Polk and Co of California
	Mc Marian B phys	R.L. Polk and Co of California
	i Wm H Erba M dentist	R.L. Polk and Co of California
	U Thos H jr dentist	R.L. Polk and Co of California
	Makinson Frank R Helen phys	R.L. Polk and Co of California

FINDINGS

<u>Year</u>	<u>Uses</u>	<u>Source</u>
1928	Wm D Elva dentist	R.L. Polk and Co of California
	~ 426	R.L. Polk and Co of California
	MOUNT MORIAH HOSPITAL THE L C Miller Sec and Gen I Mgr Alameda County Office	R.L. Polk and Co of California
	tates Xorol electrolysis	R.L. Polk and Co of California
	15th Jos Hilda radiographe R	R.L. Polk and Co of California
	Fetch Philip H Alice phys	R.L. Polk and Co of California
	Optical Co C B Kennedy mnr mg opticians	R.L. Polk and Co of California
	G Gordon W Edith F phys	R.L. Polk and Co of California
	ruih Walter A clinical lb y	R.L. Polk and Co of California
	8 Herbt M Hesther dentlat	R.L. Polk and Co of California
1925	AVERY HERBERT OSTEOPATH	R. L. Polk & Co. of California
	BEAUTY SPOT THE	R. L. Polk & Co. of California
	CLINKENBEARD R A DENTIST	R. L. Polk & Co. of California
	CURLEY & POTTLE DRUGGISTS	R. L. Polk & Co. of California
	CUTTER DR ROBERT K	R. L. Polk & Co. of California
	DOUGHERTY DR JOHN A OFFICE	R. L. Polk & Co. of California
	DUKES DR CHAS A OFFICE	R. L. Polk & Co. of California
	EDWARDS JAS W CO THE DENTAL SUPPLIES	R. L. Polk & Co. of California
	ELL W E DENTIST	R. L. Polk & Co. of California
	FOSHAY A W PHY & SUR	R. L. Polk & Co. of California
	GALBRAITH DR A	R. L. Polk & Co. of California
	GOLDEN SYSTEM THERAPEUTIC CO	R. L. Polk & Co. of California
	HELLMAN DR W	R. L. Polk & Co. of California
	KEEHNER CHAS G	R. L. Polk & Co. of California
	LEWIS EDGAR P D D S	R. L. Polk & Co. of California
	LIPP CHARLES S DENTIST	R. L. Polk & Co. of California
	MASSACHUSETTS MUTUAL LIFE INS CO	R. L. Polk & Co. of California
	MELVILLE DR W D OFFICE	R. L. Polk & Co. of California
	MILLS WM M D	R. L. Polk & Co. of California
	MOUNT MORIAH HOSPITAL THE	R. L. Polk & Co. of California
	PAVLIGER X RAY LAB	R. L. Polk & Co. of California
	PECKHAM DR G M	R. L. Polk & Co. of California
	ROUSH DR J W	R. L. Polk & Co. of California
	RUEDY DR ALFRED H	R. L. Polk & Co. of California
	STEIN DR JACK L	R. L. Polk & Co. of California
	THOMPSON ELLIS H DENTIST	R. L. Polk & Co. of California

FINDINGS

<u>Year</u>	<u>Uses</u>	<u>Source</u>
1925	WAKEFIELD BLDG THE	R. L. Polk & Co. of California
	WAKEFIELD DR W H	R. L. Polk & Co. of California

430 17TH ST

<u>Year</u>	<u>Uses</u>	<u>Source</u>
1986	Holden Optical & Hearing Aids	PACIFIC BELL WHITE PAGES
1980	BROWN OPTICIANS	Pacific Telephone
1975	CRANE DISPENSING OPTICIAN	Pacific Telephone
	BROWN OPTICIANS	Pacific Telephone
1970	BROWN OPTICIANS	Pacific Telephone Directory
1967	PHOENIX OPTICAL CO	R. L. Polk Co.
1962	Phoenix Optical Co	Pacific Telephone
	East Bay Opticians	Pacific Telephone
1955	SPANIER S PICTR FRAMES	The Pacific Telephone & Telegraph Co.
	MORCOMS FRED THE SEE SPANIER S	The Pacific Telephone & Telegraph Co.
1945	MORCOMS FRED THE PICTR FRAMES	The Pacific Telephone & Telegraph Co.
1943	Rutley & Twomey H B Rutley pres E J Twomey treas tailors	R. L. Polk & Co.
1938	RUTLEY & TWOMEY INC TAILORS	Pacific Telephone
	TWOMEY EARL J RUTLEY & TWOMEY INC	Pacific Telephone
1933	RUTLEY & TWOMEY INC H B RUTLEY PRES E J TWOMEY V-PRES-SEC TAILORS	R. L. Polk & Co.
1928	Twoimny Cornelius J Sadle tailo R	R.L. Polk and Co of California
1925	TWOMEY C J TAILOR	R. L. Polk & Co. of California

435 17TH ST

<u>Year</u>	<u>Uses</u>	<u>Source</u>
1996	PRKNG DOUGLAS PARKING COMPANY	PACIFIC BELL DIRECTORY

436 17TH ST

<u>Year</u>	<u>Uses</u>	<u>Source</u>
1991	Oaklaid Downtown	PACIFIC BELL WHITE PAGES
1986	Homefinders Bulletin	PACIFIC BELL WHITE PAGES
1980	Edwards Jewelers Edwards A F jwlrs	Pacific Telephone
	EDWARDS A F jwlrs	Pacific Telephone
1975	EDWARDS JEWELERS EDWARDS A F JWIRS	Pacific Telephone
	EDWARDS A F IWIRS	Pacific Telephone
1970	EDWARDS JEWELERS EDWARDS A F JWLRS	Pacific Telephone Directory

FINDINGS

<u>Year</u>	<u>Uses</u>	<u>Source</u>
1970	EDWARDS A F JWLRS	Pacific Telephone Directory
1967	HAIRBENOERS THE BEAUTY SHOP	R. L. Polk Co.
1962	MADEMOISELLE BEAUTY SALON	Pacific Telephone
	Bahr Henry Mademoiselle Bty Salon	Pacific Telephone
1955	TWA INC	The Pacific Telephone & Telegraph Co.
	TRANSCONTINENTAL & WESTERN AIR INC SEE TRANS WORLD AIRLINES INC	The Pacific Telephone & Telegraph Co.
	TRANS WORLD AIRLINES INC	The Pacific Telephone & Telegraph Co.
	METROPOLITAN ADVERTISING ASSOCIATES	The Pacific Telephone & Telegraph Co.
1945	FIRST FEDERAL SAVINGS & LOAN ASSN	The Pacific Telephone & Telegraph Co.
	FEDERAL SAVINGS & LOAN ASSOCIATION FIRST	The Pacific Telephone & Telegraph Co.
1943	FIRST FEDERAL SAVINGS & LOAN ASSOCIATION OF OAKLAND W A Davis Pres E B Leonard Sec G L Irving Auditor	R. L. Polk & Co.
1938	FIRST FEDERAL SAVINGS & LOAN ASSOCIATIONS	Pacific Telephone
	FEDERAL SAVINGS & LOAN ASSOCIATIONS FIRST	Pacific Telephone
1925	ORCHID BEAUTY PALACE THE	R. L. Polk & Co. of California

440 17TH ST

<u>Year</u>	<u>Uses</u>	<u>Source</u>
1970	WESTERN HOME FINANCING CORP	Pacific Telephone Directory
1967	MORGAN C GALLACHER CHEM WHOL	R. L. Polk Co.
1962	Adams Thos B Mullally Adams & Mc Corkindale attys	Pacific Telephone
	Burd John S Jr atty	Pacific Telephone
	Burd & Quantz attys	Pacific Telephone
	Mc Corkindale John Mullally Adams & Mc Corkindale attys	Pacific Telephone
	Mullally Adams & Mc Corkindale attys	Pacific Telephone
	Mullally Lawrence E Mullally Adams & Mc Corkindale attys	Pacific Telephone
	Quantz Chas J atty	Pacific Telephone
1955	HEWITT L E DR	The Pacific Telephone & Telegraph Co.
	LEVY SYDNEY B DR CHIRPDST	The Pacific Telephone & Telegraph Co.
	ELFEN H E JR H E ELFEN SR & H E ELFEN JR	The Pacific Telephone & Telegraph Co.
	ELFEN H E SR & ELFEN H E JR OPTOMETRISTS	The Pacific Telephone & Telegraph Co.

FINDINGS

<u>Year</u>	<u>Uses</u>	<u>Source</u>
1945	ELFEN H E JR H E ELFEN SR & H E ELFEN JR	The Pacific Telephone & Telegraph Co.
	ELFEN H E SR & ELFEN H E JR OPTOMETRISTS	The Pacific Telephone & Telegraph Co.
	HEWITT L E DR	The Pacific Telephone & Telegraph Co.
1943	Elfen Building	R. L. Polk & Co.
	Reynolds May F chiropractor	R. L. Polk & Co.
	Smith Geo E Margt barber	R. L. Polk & Co.
1938	ELFEN H E SR & ELFEN H E JR OPTOMETRISTS	Pacific Telephone
1933	BISSON FRANCIS S DENTIST	R. L. Polk & Co.
	CLARK HARRY W (CLAIRE S) MGR HARRY E ELFEN	R. L. Polk & Co.
	ELFEN BUILDING	R. L. Polk & Co.
	ELFEN HARRY E OPT D (ALICE L) OPTOMETRIST AND OPTICAL SPECIALIST	R. L. Polk & Co.
	LOWRY PHOEBE M MRS PHYSIO- THERAPIST R	R. L. Polk & Co.
1928	Bisson Francis Marcees dentist and Home Investment Bldg	R.L. Polk and Co of California R.L. Polk and Co of California
	Ellen Building	R.L. Polk and Co of California
1925	BISSON DR FRANCIS	R. L. Polk & Co. of California
	DAVIS ELFEN OPTICAL CO	R. L. Polk & Co. of California
	ELFEN H E OPTOMETRIST	R. L. Polk & Co. of California
	JENKINS DR BERTHA E OFC	R. L. Polk & Co. of California
	KIWANIS DIST OF CALIF	R. L. Polk & Co. of California
	PETERSON DR LLOYD C	R. L. Polk & Co. of California
1920	SWEET DR THOS R	R. L. Polk & Co. of California
	SWEET CLIFFORD D MD	R. L. Polk & Co. of California
	SWEET DR CHAS A	R. L. Polk & Co. of California

442 17TH ST

<u>Year</u>	<u>Uses</u>	<u>Source</u>
1945	GARDENCRAFT SHOP	The Pacific Telephone & Telegraph Co.
1943	restr	R. L. Polk & Co.
1938	DOCKWEILER FOR GOVERNOR HEADQUARTERS	Pacific Telephone
1928	Hogue Chas L Mary optician	R.L. Polk and Co of California
1925	HOGUE C L OPTICIAN	R. L. Polk & Co. of California
	MUELLER CHAS D OPTICIAN	R. L. Polk & Co. of California
	MUELLER HOGUE OPTICIANS	R. L. Polk & Co. of California

FINDINGS

444 17TH ST

<u>Year</u>	<u>Uses</u>	<u>Source</u>
2013	PGA DESIGN INC	Cole Information Services
2008	PGA DESIGN INC	Cole Information Services
	PATILLO & GARRETT ASSOCIATES	Cole Information Services
2006	OAKLD HERITAGE	Haines Company, Inc.
	ALLIANCE	Haines Company, Inc.
	PGA DESIGN INC	Haines Company, Inc.
2000	CIC ASSOCIATES INC	Pacific Bell
1996	CIC ASSOCIATES INC	PACIFIC BELL DIRECTORY
1992	CIC ASSOCIATES INC	PACIFIC BELL DIRECTORY
1991	CIC Associates Inc	PACIFIC BELL WHITE PAGES
1986	CIC Associates Inc	PACIFIC BELL WHITE PAGES
1955	FIRST SAVINGS & LOAN ASSOCIATION	The Pacific Telephone & Telegraph Co.
	FIRST FEDERAL SAVINGS & LOAN ASSOCIATION	The Pacific Telephone & Telegraph Co.
	DAVIS STUART FIRST SAVINGS & LOAN ASSN	The Pacific Telephone & Telegraph Co.
	DAVIS WM A FIRST SAVINGS & LOAN ASSN	The Pacific Telephone & Telegraph Co.
1945	BERNAL MARGARET FURIER	The Pacific Telephone & Telegraph Co.
	TASCH SIDNEY R FURS	The Pacific Telephone & Telegraph Co.
1943	MORCOM FRED N Marion C Gift Shop	R. L. Polk & Co.
1938	MORCOM FRED N PICTURE DEALER	Pacific Telephone
1928	Guarantee Building & Loan Assn G W Ludlow sec	R.L. Polk and Co of California
1925	CLARK FREDERICK H	R. L. Polk & Co. of California
	OAKLAND GUARANTEE BLDG & LOAN ASSN	R. L. Polk & Co. of California
	CALIF HOME INV ASSN	R. L. Polk & Co. of California
1920	SPENGLER & FRASER INS & ADJSTRS	R. L. Polk & Co. of California
	MOTOR FINANCE CORP	R. L. Polk & Co. of California
	JOHNSTONE W L	R. L. Polk & Co. of California
	HUTCHINSON CO	R. L. Polk & Co. of California
	FRASER L C JR	R. L. Polk & Co. of California

446 17TH ST

<u>Year</u>	<u>Uses</u>	<u>Source</u>
2013	HABITAT ENGINEERING & FORENSICS	Cole Information Services
	YIP KURT ATTORNEY	Cole Information Services
	LOHNES & WRIGHT	Cole Information Services

FINDINGS

<u>Year</u>	<u>Uses</u>	<u>Source</u>
2013	RISING OAK FINANCIAL & INSURANCE SER	Cole Information Services
	TAMASES PETER J & ASSOC	Cole Information Services
2008	OAKLAND HERITAGE ALLIANCE	Cole Information Services
	HABITAT CONSTRUCTION	Cole Information Services
	DARNALL MARGARETTA J MAI	Cole Information Services
	BARR JEFFREY P	Cole Information Services
2006	MOLINARI	Haines Company, Inc.
	PATRICK S ATTY	Haines Company, Inc.
	MCGOVERN	Haines Company, Inc.
	FORENSICS	Haines Company, Inc.
	KATHERINE H	Haines Company, Inc.
	MARGARETTA J MAI	Haines Company, Inc.
	DARNALL	Haines Company, Inc.
	DARIUS Abolhassani	Haines Company, Inc.
	ARCHT	Haines Company, Inc.
	BARR JEFFREY P	Haines Company, Inc.
	HARITAT ENGRG	Haines Company, Inc.
1943	Donaldson Alex J Lucille gas sta	R. L. Polk & Co.

17TH STH

398 17TH STH

<u>Year</u>	<u>Uses</u>	<u>Source</u>
1925	WATSON & KITTRELLE RL EST	R. L. Polk & Co. of California

17th Street

378 17th Street

<u>Year</u>	<u>Uses</u>	<u>Source</u>
2006	TUERAPY	Haines Company, Inc.
2000	TOP NOTCH THE	Pacific Bell
1996	ANGELO S CHEESESTEAKS	PACIFIC BELL DIRECTORY
1992	ANGELO S CHEESESTEAKS	PACIFIC BELL DIRECTORY
1991	Angelos Cheesesteaks	PACIFIC BELL WHITE PAGES
1986	Angelos Chcesesteaks	PACIFIC BELL WHITE PAGES
1980	The Royal Palace	Pacific Telephone
1975	EVELYN S FORMAL & BRIDAL APPAREL	Pacific Telephone

FINDINGS

<u>Year</u>	<u>Uses</u>	<u>Source</u>
1975	EVELYN S FORMAL & BRIDAL APPAREL	Pacific Telephone
1970	ATTACHE ASSOCIATES EMPLOYMENT AGENCY	Pacific Telephone Directory
1967	VACANT	R. L. Polk Co.
1955	CHRISTIAN SCIENCE CHURCHES & READING ROOMS	The Pacific Telephone & Telegraph Co.
1938	KITTRELLE R W WATSON & KITTRELLE	Pacific Telephone
	KITTRELLE R W REAL ESTATE	Pacific Telephone
	WATSON & KITTRELLE	Pacific Telephone

17TH T

376 17TH T

<u>Year</u>	<u>Uses</u>	<u>Source</u>
1950	HARRIS BEN RI EST	The Pacific Telephone & Telegraph Co.

388 17TH T

<u>Year</u>	<u>Uses</u>	<u>Source</u>
1950	HALL EARL W RL EST	The Pacific Telephone & Telegraph Co.

17TH TE MPLBAR

314 17TH TE MPLBAR

<u>Year</u>	<u>Uses</u>	<u>Source</u>
1950	KOERBER A H W RL EST	The Pacific Telephone & Telegraph Co.

337 17TH TE MPLBAR

<u>Year</u>	<u>Uses</u>	<u>Source</u>
1950	MEDICAL SERVICE PLAN	The Pacific Telephone & Telegraph Co.

376 17TH TE MPLBAR

<u>Year</u>	<u>Uses</u>	<u>Source</u>
1950	LAWRIE HAMILTON RITR	The Pacific Telephone & Telegraph Co.
	FISHER H P REAL ESTATE	The Pacific Telephone & Telegraph Co.

391 17TH TE MPLBAR

<u>Year</u>	<u>Uses</u>	<u>Source</u>
1950	MATTESON S BARBER SHOP	The Pacific Telephone & Telegraph Co.

FINDINGS

17TH TE NIPLBAR

316 17TH TE NIPLBAR

<u>Year</u>	<u>Uses</u>	<u>Source</u>
1950	ALAMEDA CO REALTY CO	The Pacific Telephone & Telegraph Co.

17TH TENPLBAR

341 17TH TENPLBAR

<u>Year</u>	<u>Uses</u>	<u>Source</u>
1950	ALLEN DEAN RL EST APPRSR	The Pacific Telephone & Telegraph Co.

17TH TW INOAKS

354 17TH TW INOAKS

<u>Year</u>	<u>Uses</u>	<u>Source</u>
1950	PORTER F F PHILLIPS & CO SEE E H PHILLIPS & CO	The Pacific Telephone & Telegraph Co.

365 17TH TW INOAKS

<u>Year</u>	<u>Uses</u>	<u>Source</u>
1950	PHIFLIPS & POREP CO INS	The Pacific Telephone & Telegraph Co.

422 17TH TW INOAKS

<u>Year</u>	<u>Uses</u>	<u>Source</u>
1950	HARVEY CORA BEAUTLCN	The Pacific Telephone & Telegraph Co.

426 17TH TW INOAKS

<u>Year</u>	<u>Uses</u>	<u>Source</u>
1950	ARMSTRONG JAS R MD	The Pacific Telephone & Telegraph Co.

17TH4 ST

337 17TH4 ST

<u>Year</u>	<u>Uses</u>	<u>Source</u>
1975	PACIFIC GROUP AGENCIES INC	Pacific Telephone

17THGL ENCORT

426 17THGL ENCORT

<u>Year</u>	<u>Uses</u>	<u>Source</u>
1950	PARCELLS PAUL DONNELL INS	The Pacific Telephone & Telegraph Co.

FINDINGS

<u>Year</u>	<u>Uses</u>	<u>Source</u>
1950	FONG CHESTER C DR SNTST	The Pacific Telephone & Telegraph Co.

17THTE MNPLBAR

312 17THTE MNPLBAR

<u>Year</u>	<u>Uses</u>	<u>Source</u>
1950	GIUDICE VINCENT E RL EST	The Pacific Telephone & Telegraph Co.

17THTE MPLBAR

337 17THTE MPLBAR

<u>Year</u>	<u>Uses</u>	<u>Source</u>
1950	SRHWARZ FRANCOIS L INC	The Pacific Telephone & Telegraph Co.

357 17THTE MPLBAR

<u>Year</u>	<u>Uses</u>	<u>Source</u>
1950	STOAKES MILTON V RL EST	The Pacific Telephone & Telegraph Co.
	HUFSLISIIDT WALTER R I EST	The Pacific Telephone & Telegraph Co.

426 17THTE MPLBAR

<u>Year</u>	<u>Uses</u>	<u>Source</u>
1950	PITCAITHLEY HARRY W MD	The Pacific Telephone & Telegraph Co.
	COLBOURN STUDIO PHOTOS	The Pacific Telephone & Telegraph Co.

17THTW INOAKS

426 17THTW INOAKS

<u>Year</u>	<u>Uses</u>	<u>Source</u>
1950	SHARPSTEEN J R MD OFC	The Pacific Telephone & Telegraph Co.

17THTW LNOAKS

320 17THTW LNOAKS

<u>Year</u>	<u>Uses</u>	<u>Source</u>
1950	FRANKLIN FLMERS R RL EST	The Pacific Telephone & Telegraph Co.

17TI

341 17TI

<u>Year</u>	<u>Uses</u>	<u>Source</u>
1950	WHITE F H CORITR	The Pacific Telephone & Telegraph Co.

FINDINGS

17TL

341 17TL

<u>Year</u>	<u>Uses</u>	<u>Source</u>
1950	BERBIERS LEE D	The Pacific Telephone & Telegraph Co.

19 CARDF

351 19 CARDF

<u>Year</u>	<u>Uses</u>	<u>Source</u>
1970	MAR C	Pacific Telephone and Telegraph Co

19T

375 19T

<u>Year</u>	<u>Uses</u>	<u>Source</u>
1950	LEASNINGTON HOTEL BEAUTY SALON	The Pacific Telephone & Telegraph Co.

19TH

308 19TH

<u>Year</u>	<u>Uses</u>	<u>Source</u>
1950	BECHTEL ALICE F R	The Pacific Telephone & Telegraph Co.
	COLIEN IRVING R	The Pacific Telephone & Telegraph Co.
	COHEN L MRS R	The Pacific Telephone & Telegraph Co.
	GROCE VERA R R	The Pacific Telephone & Telegraph Co.
	RUHLMAN V C MRS R	The Pacific Telephone & Telegraph Co.
	HARN WM W R	The Pacific Telephone & Telegraph Co.
	JOHNSON EUNICE B F MRS R	The Pacific Telephone & Telegraph Co.
	PETERSON ALMA J R	The Pacific Telephone & Telegraph Co.
	ROBERTS CHARLOTTE R	The Pacific Telephone & Telegraph Co.
	HANSEN H A MRS R	The Pacific Telephone & Telegraph Co.

325 19TH

<u>Year</u>	<u>Uses</u>	<u>Source</u>
1950	ANSLY S DRIUE IN RESTAUTANT	The Pacific Telephone & Telegraph Co.

327 19TH

<u>Year</u>	<u>Uses</u>	<u>Source</u>
1950	WILLIS COLLEGE OF BUSINESS INC	The Pacific Telephone & Telegraph Co.

FINDINGS

329 19TH

<u>Year</u>	<u>Uses</u>	<u>Source</u>
1991	Studio One Scotts	PACIFIC BELL WHITE PAGES
	Studio R Displays	PACIFIC BELL WHITE PAGES

331 19TH

<u>Year</u>	<u>Uses</u>	<u>Source</u>
1991	City Beauty Center	PACIFIC BELL WHITE PAGES
1950	QUALITY FOOD SHOP	The Pacific Telephone & Telegraph Co.

339 19TH

<u>Year</u>	<u>Uses</u>	<u>Source</u>
1950	STIYVESANT INSURANCE CO THE	The Pacific Telephone & Telegraph Co.
	MOORE H D CO INS SEE H D MOOERS CO	The Pacific Telephone & Telegraph Co.
	MOOERS H D CO INS	The Pacific Telephone & Telegraph Co.
	FREDRICKS & CO	The Pacific Telephone & Telegraph Co.

343 19TH

<u>Year</u>	<u>Uses</u>	<u>Source</u>
1950	ZENITH PACKING CO	The Pacific Telephone & Telegraph Co.
	ATLAS MEAT CO DIV OF SAFEWAY STORES INC	The Pacific Telephone & Telegraph Co.
	LIVESTOCK BUYING CO DIV OF SALEM COMMODITIES INC	The Pacific Telephone & Telegraph Co.
	WESTWOOD DISTRIBUTORS DIV OF SAFEWAY STORES INC	The Pacific Telephone & Telegraph Co.

351 19TH

<u>Year</u>	<u>Uses</u>	<u>Source</u>
1950	LA FIESTA RESTAURANT	The Pacific Telephone & Telegraph Co.

355 19TH

<u>Year</u>	<u>Uses</u>	<u>Source</u>
1950	CACTUS ROOM	The Pacific Telephone & Telegraph Co.

357 19TH

<u>Year</u>	<u>Uses</u>	<u>Source</u>
1991	Newpark Mall Newark	PACIFIC BELL WHITE PAGES
1950	LESLIE S MENS SHOP	The Pacific Telephone & Telegraph Co.

FINDINGS

359 19TH

<u>Year</u>	<u>Uses</u>	<u>Source</u>
1950	LAHEY RUSSELL E KELLEY BLUE BOOK AGCY	The Pacific Telephone & Telegraph Co.
	SIMS WM L SIMSERVICE INC	The Pacific Telephone & Telegraph Co.
	SIMSERVICE INC INS	The Pacific Telephone & Telegraph Co.
	KELLEY BLUE BOOK AGCY	The Pacific Telephone & Telegraph Co.
	HALLER RICHARD K SIMSERVICE INC	The Pacific Telephone & Telegraph Co.
	SIMS REALTY CO	The Pacific Telephone & Telegraph Co.

361 19TH

<u>Year</u>	<u>Uses</u>	<u>Source</u>
1950	HASSARD P A LEAMINGTON FLORIST LTD	The Pacific Telephone & Telegraph Co.
	PIEDMONT FLORIST	The Pacific Telephone & Telegraph Co.
	LEAMINGTON FLORIST LTD	The Pacific Telephone & Telegraph Co.

384 19TH

<u>Year</u>	<u>Uses</u>	<u>Source</u>
1950	ELECTRASLIMN	The Pacific Telephone & Telegraph Co.
	SARAH COOLEY COSMETIC STUDIO	The Pacific Telephone & Telegraph Co.

385 19TH

<u>Year</u>	<u>Uses</u>	<u>Source</u>
1950	POLLY LONG S BLOUSE SHOP	The Pacific Telephone & Telegraph Co.

386 19TH

<u>Year</u>	<u>Uses</u>	<u>Source</u>
1950	GRACEY BEAUTY SUPPLY CO	The Pacific Telephone & Telegraph Co.

388 19TH

<u>Year</u>	<u>Uses</u>	<u>Source</u>
1950	VAX M FURRIER	The Pacific Telephone & Telegraph Co.

411 19TH

<u>Year</u>	<u>Uses</u>	<u>Source</u>
1950	LLTTLEJOHN S CR FOT SERVICE	The Pacific Telephone & Telegraph Co.
	LITTLEJOHN WALTER CLIRPDST	The Pacific Telephone & Telegraph Co.
1928	MARSHALL & STEARNS CO J T Pillsbury Mgr Wall Beds	R.L. Polk and Co of California

FINDINGS

417 19TH

<u>Year</u>	<u>Uses</u>	<u>Source</u>
1950	CLOVER CLUB	The Pacific Telephone & Telegraph Co.

19TH AVE

327 19TH AVE

<u>Year</u>	<u>Uses</u>	<u>Source</u>
1986	Courtemanche L	PACIFIC BELL WHITE PAGES
	Court Reporting College Of Oakland	PACIFIC BELL WHITE PAGES
	Court & Van Buren Almda	PACIFIC BELL WHITE PAGES

330 19TH AVE

<u>Year</u>	<u>Uses</u>	<u>Source</u>
1965	FIREMAN S FUND INSURANCE CO	R. L. Polk & Co.

386 19TH AVE

<u>Year</u>	<u>Uses</u>	<u>Source</u>
1965	MANPOWERINC	R. L. Polk & Co.

418 19TH AVE

<u>Year</u>	<u>Uses</u>	<u>Source</u>
1928	Pt Leo caulker R	R.L. Polk and Co of California

19TH CORNER WEBSTER

343 19TH CORNER WEBSTER

<u>Year</u>	<u>Uses</u>	<u>Source</u>
1943	WILLIS COLLEGE OF BUSINESS Mrs Hazel D Woodburn V Pres and Mgr Willis Bldg	R. L. Polk & Co.

19TH GL ENCORT

337 19TH GL ENCORT

<u>Year</u>	<u>Uses</u>	<u>Source</u>
1950	THORN TYPEWRITER CO	The Pacific Telephone & Telegraph Co.

339 19TH GL ENCORT

<u>Year</u>	<u>Uses</u>	<u>Source</u>
1950	LEWIS GEO W JR RL EST	The Pacific Telephone & Telegraph Co.

FINDINGS

19TH H

355 19TH H

<u>Year</u>	<u>Uses</u>	<u>Source</u>
1950	CACTUS ROOM	The Pacific Telephone & Telegraph Co.

19TH ST

289 19TH ST

<u>Year</u>	<u>Uses</u>	<u>Source</u>
1933	CARIAGA EUFEMIO BUSMN R	R. L. Polk & Co.
1928	h Wythe carp R	R.L. Polk and Co of California
	h Oliver pkr R	R.L. Polk and Co of California
	Blyrd I To O R	R.L. Polk and Co of California
	r Mary Mrs H	R.L. Polk and Co of California
	Alameda Chas A R	R.L. Polk and Co of California
1925	WILKIE GEORGINA IRVING R	R. L. Polk & Co. of California
	GREGORY MRS F WILKIE R	R. L. Polk & Co. of California
1920	GREGORY MRS F WILKIE R	R. L. Polk & Co. of California
	WILKIE GEORGINA IRVING R	R. L. Polk & Co. of California

292 19TH ST

<u>Year</u>	<u>Uses</u>	<u>Source</u>
1943	COLBY Marjore H typist r	R. L. Polk & Co.

293 19TH ST

<u>Year</u>	<u>Uses</u>	<u>Source</u>
1943	Beak Walter J Alice K gas sta	R. L. Polk & Co.

295 19TH ST

<u>Year</u>	<u>Uses</u>	<u>Source</u>
1980	Budget Cleaners	Pacific Telephone
1975	BUDGET CIEANERS	Pacific Telephone
1970	BUDGET CLEANERS	Pacific Telephone Directory
1967	BUDGET CLEANERS	R. L. Polk Co.
1962	Budget Cleaners	Pacific Telephone
1955	BUDGET CLEANERS INC	The Pacific Telephone & Telegraph Co.

298 19TH ST

<u>Year</u>	<u>Uses</u>	<u>Source</u>
1928	av Edgar D Dorothy staty eng H	R.L. Polk and Co of California

FINDINGS

300 19TH ST

<u>Year</u>	<u>Uses</u>	<u>Source</u>
1967	ELKAIM HNIN	R. L. Polk Co.

301 19TH ST

<u>Year</u>	<u>Uses</u>	<u>Source</u>
1967	BYOFF KENNETH	R. L. Polk Co.
	VACANT	R. L. Polk Co.
	I MC CALLY OEANA MRS	R. L. Polk Co.
1943	R	R. L. Polk & Co.

302 19TH ST

<u>Year</u>	<u>Uses</u>	<u>Source</u>
1967	JONES MARIE G	R. L. Polk Co.
	CLIFFORD LILLIAN J MRS	R. L. Polk Co.

303 19TH ST

<u>Year</u>	<u>Uses</u>	<u>Source</u>
1967	DUSTON NATHL	R. L. Polk Co.
	BABER WAYNE	R. L. Polk Co.
1943	R	R. L. Polk & Co.

304 19TH ST

<u>Year</u>	<u>Uses</u>	<u>Source</u>
1967	VACANT	R. L. Polk Co.
	RIGGS ROBT	R. L. Polk Co.

305 19TH ST

<u>Year</u>	<u>Uses</u>	<u>Source</u>
1967	HACKER GARY	R. L. Polk Co.
	SMITH JOHN L	R. L. Polk Co.

306 19TH ST

<u>Year</u>	<u>Uses</u>	<u>Source</u>
1967	VACANT	R. L. Polk Co.
	CUNNINGHAM MARY J MRS	R. L. Polk Co.

307 19TH ST

<u>Year</u>	<u>Uses</u>	<u>Source</u>
1967	VACANT	R. L. Polk Co.
	BENHAM ROY	R. L. Polk Co.

FINDINGS

308 19TH ST

<u>Year</u>	<u>Uses</u>	<u>Source</u>
1967	HOLBROOK ROST W	R. L. Polk Co.
	SMITH OZY J	R. L. Polk Co.
1962	Cohen Mary r	Pacific Telephone
	High Herbert	Pacific Telephone
	Hyde Lauda D	Pacific Telephone
	Maykovich Michael A	Pacific Telephone
	Mc Anulty Jeannette E	Pacific Telephone
	Ruhlman V C Mrs r	Pacific Telephone
	Severy Gladys P	Pacific Telephone
	Champlin C C Rev	Pacific Telephone
1955	BECHTEL ALICE F R	The Pacific Telephone & Telegraph Co.
	BUFFUM LILLIAN R	The Pacific Telephone & Telegraph Co.
	COHEN MARY R	The Pacific Telephone & Telegraph Co.
	DEMELIO ROSE	The Pacific Telephone & Telegraph Co.
	GOTT FRANCES	The Pacific Telephone & Telegraph Co.
	HANSEN H A MRS R	The Pacific Telephone & Telegraph Co.
	MAYKOVICH MICHAEL A	The Pacific Telephone & Telegraph Co.
	NIELSEN JOHN C MRS	The Pacific Telephone & Telegraph Co.
	OGILVIE C E	The Pacific Telephone & Telegraph Co.
	RUHLMAN V C MRS R	The Pacific Telephone & Telegraph Co.
	SVOBODA MARTHA E	The Pacific Telephone & Telegraph Co.
	WHITLOCK G O	The Pacific Telephone & Telegraph Co.
1945	COHEN L MRS R	The Pacific Telephone & Telegraph Co.
	GENTRY BLANCHE I R	The Pacific Telephone & Telegraph Co.
	HARDIN C A R	The Pacific Telephone & Telegraph Co.
	JOHNSON H H R	The Pacific Telephone & Telegraph Co.
	LODER ANNABELLE MRS R	The Pacific Telephone & Telegraph Co.
	MUSSER INESSE MRS R	The Pacific Telephone & Telegraph Co.
	PECK CHARLES R	The Pacific Telephone & Telegraph Co.
	PETERSON ALMA J R	The Pacific Telephone & Telegraph Co.
	ROBERTS FRANK E R	The Pacific Telephone & Telegraph Co.
1943	Arthur Eva slswn r	R. L. Polk & Co.
	Bean Geo C Mary emp Independent Iron Wks h	R. L. Polk & Co.
	DAVIS Fred Phoebe ship ftr h	R. L. Polk & Co.
	Ditter Marie sten r	R. L. Polk & Co.
	Elsmere Apartments	R. L. Polk & Co.
	Gentry Blanche I beauty opr h	R. L. Polk & Co.

FINDINGS

<u>Year</u>	<u>Uses</u>	<u>Source</u>
1943	Goldstein David Gertrude tailor h	R. L. Polk & Co.
	Hardin Carl A Frances mgr Elsmere Apts h	R. L. Polk & Co.
	KING Eva clk h	R. L. Polk & Co.
	Loder Annabelle P Mrs h	R. L. Polk & Co.
	Peck Chas mech h	R. L. Polk & Co.
	Petersen Alma J Mrs h	R. L. Polk & Co.
	Pine Beatrice beauty opr r	R. L. Polk & Co.
	Pine Emanuel driver h	R. L. Polk & Co.
	Pine Lucille Mrs beauty opr r	R. L. Polk & Co.
	Roberts Mary r	R. L. Polk & Co.
	R	R. L. Polk & Co.
	Tobey Blanche slsw J C Penney Co h	R. L. Polk & Co.
	Wilson Della Mrs r	R. L. Polk & Co.
1938	Windham Geo W h	R. L. Polk & Co.
	ALLEN DOROTHY MRS R	Pacific Telephone
	GENTRY BLANCHE I R	Pacific Telephone
	KENSLER GLADYS M R	Pacific Telephone
	ROBERTS FRANK E R	Pacific Telephone
1933	SWANSON KATHARINE R	Pacific Telephone
	LA BAREE EUGENE A DENTIST	R. L. Polk & Co.
	LODER ANNABELLE P MRS H	R. L. Polk & Co.
	O LEARY KATHRYN R	R. L. Polk & Co.
	PESTANA MADELINE MRS R	R. L. Polk & Co.
	ROOT HELEN E R	R. L. Polk & Co.
	SANDIFER J R JAN OKLD LIBRARY DEPT R	R. L. Polk & Co.
	SHIRLEY ELIZA (WID G B) R	R. L. Polk & Co.
	SINCLAIR GEO R	R. L. Polk & Co.
	SOUSA EVELYN H	R. L. Polk & Co.
	SOUSA JEANNETTE CLK R	R. L. Polk & Co.
	STOW ANNE MRS DENTAL ASST R	R. L. Polk & Co.
	TIMM GENEVIEVE MRS H	R. L. Polk & Co.
	TIMM LEE CHAUF R	R. L. Polk & Co.
	WIGHT ELIZ MRS MGR ELSMERE APTS R	R. L. Polk & Co.
	BARTON MAME MRS R	R. L. Polk & Co.
	BERENDS EMMA D MRS R	R. L. Polk & Co.
	BERENDS VICTORIA L H	R. L. Polk & Co.
	BLANN LOMA NURSE E R CAMPBELL R	R. L. Polk & Co.

FINDINGS

<u>Year</u>	<u>Uses</u>	<u>Source</u>
1933	BROWN DOROTHEA MRS SLSWN R	R. L. Polk & Co.
	BROWN DOROTHY MRS R	R. L. Polk & Co.
	CAMPBELL LOUISE MRS R	R. L. Polk & Co.
	CAULDER BRUCE CLK H	R. L. Polk & Co.
	DOLSON JANE MRS H	R. L. Polk & Co.
	ELSMERE APARTMENTS	R. L. Polk & Co.
	GOLDSTEIN THEO (DOROTHY) TAILOR R	R. L. Polk & Co.
	HAGLER ARTH A (JEWEL E) SLSMN H	R. L. Polk & Co.
1928	Blann Loma sec E R Campbell R	R.L. Polk and Co of California
	OI Cmn Dasle nurse Okid Heanlth Dept R	R.L. Polk and Co of California
	Ritter C E H	R.L. Polk and Co of California
	av Helen E mer Federal Finance Co R	R.L. Polk and Co of California
	Schaun Mona R phone opr R	R.L. Polk and Co of California
1925	BELTINK MRS WALY M R	R. L. Polk & Co. of California
	BRUNSKI MICHAEL R	R. L. Polk & Co. of California
	FOELKER O G R	R. L. Polk & Co. of California
	HAGLER A A R	R. L. Polk & Co. of California
	HEARD MRS EDITH M R	R. L. Polk & Co. of California
	HILDEBRAND MRS PLEASANT C S PR	R. L. Polk & Co. of California
	LABAREE DR E A R	R. L. Polk & Co. of California
	MAGINNIS GRACE C R	R. L. Polk & Co. of California
	OLIVA J L R	R. L. Polk & Co. of California
	PARKINSON MARY S R	R. L. Polk & Co. of California
	RITTER C E R	R. L. Polk & Co. of California
	VLAUTIN LILLIAN M R	R. L. Polk & Co. of California
1920	ELSMERE APARTMENTS	R. L. Polk & Co. of California

309 19TH ST

<u>Year</u>	<u>Uses</u>	<u>Source</u>
1967	VACANT	R. L. Polk Co.
	CLENNON EUG M	R. L. Polk Co.

310 19TH ST

<u>Year</u>	<u>Uses</u>	<u>Source</u>
1967	HALL CALVIN	R. L. Polk Co.
	HARTLEY AUGUSTA T MRS	R. L. Polk Co.

FINDINGS

311 19TH ST

<u>Year</u>	<u>Uses</u>	<u>Source</u>
1967	NOVITZKY DONALD	R. L. Polk Co.
	SNEED BRITTAN	R. L. Polk Co.

312 19TH ST

<u>Year</u>	<u>Uses</u>	<u>Source</u>
1967	JOHNSON HOWARD K	R. L. Polk Co.
	FORSSEN SIGNE	R. L. Polk Co.

314 19TH ST

<u>Year</u>	<u>Uses</u>	<u>Source</u>
1967	MUSSELMAN WM	R. L. Polk Co.

315 19TH ST

<u>Year</u>	<u>Uses</u>	<u>Source</u>
1967	APARTMENTS	R. L. Polk Co.
	NICHOLS RAYMOND D	R. L. Polk Co.
	BELL MARTHA H MRS	R. L. Polk Co.
	VACANT	R. L. Polk Co.
	KELLER LEWIS	R. L. Polk Co.
	DAVIS LYNDEN	R. L. Polk Co.
	PETERSON DONALD	R. L. Polk Co.
	VACANT	R. L. Polk Co.
	BARBER RICH D	R. L. Polk Co.
	DAVARPOJOWH ARSALAN	R. L. Polk Co.
	SCHWARTZ MERRILL	R. L. Polk Co.
	PALMER RICH D L	R. L. Polk Co.

316 19TH ST

<u>Year</u>	<u>Uses</u>	<u>Source</u>
1967	SALARO DAVID	R. L. Polk Co.

318 19TH ST

<u>Year</u>	<u>Uses</u>	<u>Source</u>
1928	Pled Irving Mragt Janitor Asaoc Charities R	R.L. Polk and Co of California

321 19TH ST

<u>Year</u>	<u>Uses</u>	<u>Source</u>
1967	CAGE P C	R. L. Polk Co.

FINDINGS

322 19TH ST

<u>Year</u>	<u>Uses</u>	<u>Source</u>
1967	VACANT	R. L. Polk Co.
	APARTMENTS	R. L. Polk Co.
	WALTON ALICE MRS	R. L. Polk Co.
	VACANT	R. L. Polk Co.
	RISTAN RUDOLPH J	R. L. Polk Co.
	ROBINSON EARLINE B	R. L. Polk Co.
1928	Ada Apartments Louis Oazaoux	R.L. Polk and Co of California
	Caza 1ix Grace A drsmkr R	R.L. Polk and Co of California

323 19TH ST

<u>Year</u>	<u>Uses</u>	<u>Source</u>
1967	SIMON TERRY	R. L. Polk Co.

325 19TH ST

<u>Year</u>	<u>Uses</u>	<u>Source</u>
2013	MADE IN HEAVEN	Cole Information Services
	LOONEYS SOUTHERN BBQ	Cole Information Services
2008	GOLDEN STATE PIZZA & CAFE	Cole Information Services
2006	GOLDENST PIZZA	Haines Company, Inc.
	MADE IN HEAVEN	Haines Company, Inc.
1996	DIMITRA S SANDWICHES TO GO NO 3	PACIFIC BELL DIRECTORY
1992	GOLD FRUIT BOWL THE	PACIFIC BELL DIRECTORY
1991	Gold Fruit Bowl The	PACIFIC BELL WHITE PAGES
	Gold G	PACIFIC BELL WHITE PAGES
1986	Gold Fruit Bowl The	PACIFIC BELL WHITE PAGES
	i Gold G	PACIFIC BELL WHITE PAGES
1980	Gold Fruit Bowl The	Pacific Telephone
1970	CIVIC READING CLUB OF OAKLAND	Pacific Telephone Directory
1967	SUE KEN	R. L. Polk Co.
	CIVIC READING CLUB	R. L. Polk Co.
1962	Civic Reading Club of Oakland	Pacific Telephone
1955	ANDY S DRIVE IN RESTAURANT	The Pacific Telephone & Telegraph Co.

327 19TH ST

<u>Year</u>	<u>Uses</u>	<u>Source</u>
2013	RAEL DEVELOPMENT CORP	Cole Information Services
1991	Court & Van Buren Almda	PACIFIC BELL WHITE PAGES
	Court Reporting College Of Oakland	PACIFIC BELL WHITE PAGES

FINDINGS

<u>Year</u>	<u>Uses</u>	<u>Source</u>
1980	Court Reporting College Of Oakland	Pacific Telephone
1975	ABAR	Pacific Telephone
	ASSOCIATRD BAY AREA REPORTERS	Pacific Telephone
	COURT REPORTING COLLEGE OF OAKLAND	Pacific Telephone
	OAKLAND COLLEGE OF COURT REPORTING	Pacific Telephone
1967	WILLIS COLLEGE OF BUSINESS	R. L. Polk Co.
1962	Willis College of Business Inc	Pacific Telephone
1955	WILLIS COLLEGE OF BUSINESS INC	The Pacific Telephone & Telegraph Co.

329 19TH ST

<u>Year</u>	<u>Uses</u>	<u>Source</u>
2013	BEAUTY SUPPLY 2000	Cole Information Services
2008	BEAUTY SUPPLY 2000	Cole Information Services
2006	BEAUTY SUPPLY	Haines Company, Inc.
1996	SCOTT S STUDIO ONE	PACIFIC BELL DIRECTORY
1992	SCOTT S STUDIO ONE	PACIFIC BELL DIRECTORY
1991	Scotts Studio One	PACIFIC BELL WHITE PAGES
	Or	PACIFIC BELL WHITE PAGES
1986	Studio One Scotts	PACIFIC BELL WHITE PAGES
	I Studio R Displays	PACIFIC BELL WHITE PAGES
	Or	PACIFIC BELL WHITE PAGES
	Scotts Studio One	PACIFIC BELL WHITE PAGES
1980	Scotts Studio One	Pacific Telephone
	Studio One Scotts	Pacific Telephone
1970	SCOTT S STUDIO ONE	Pacific Telephone Directory
	STUDIO ONE SCOTT S	Pacific Telephone Directory
1967	RESAH WM J	R. L. Polk Co.
	REYES STUDIO ONE BARBER	R. L. Polk Co.
1962	Alaron Insurance	Pacific Telephone
	Ginsburg Aaron M Alaron Ins	Pacific Telephone
1955	HAIG S CLEANERS	The Pacific Telephone & Telegraph Co.

330 19TH ST

<u>Year</u>	<u>Uses</u>	<u>Source</u>
2013	COPYMAT	Cole Information Services
2008	IMAGE INTEGRITY LLC	Cole Information Services
	CENTRAL OAKLAND COPYMAT IMAGE INTEGR	Cole Information Services

FINDINGS

<u>Year</u>	<u>Uses</u>	<u>Source</u>
2008	COPY MAT OF CENTRAL OAKLAND	Cole Information Services
	COPY MAT	Cole Information Services
	IMAGE INTEGRITY LLC DBA CENTRAL OAKL	Cole Information Services
	COPYMAT OF OAKLAND	Cole Information Services
2006	CNTRL OKLND	Haines Company, Inc.
	CPYMT	Haines Company, Inc.
	IMAGE INTEGRITY	Haines Company, Inc.
	COPYMAT DESKTOP	Haines Company, Inc.
	DESIGN CENTER	Haines Company, Inc.
	COPYMATOF	Haines Company, Inc.
	CENTRAL OAKLD	Haines Company, Inc.
	COPYMAT OF	Haines Company, Inc.
	OAKLD	Haines Company, Inc.
	COPYMATOF	Haines Company, Inc.
	OAKLD IMAGE	Haines Company, Inc.
	INTGRTY	Haines Company, Inc.
	IMAGE GRAPHICS	Haines Company, Inc.
	IMAGE SRPHCS	Haines Company, Inc.
	IMAGE GRPHCS	Haines Company, Inc.
2000	IMAGE INTEGRITY	Pacific Bell
	ADDITIONS & SUBTRACTIONS-ROBERT GEORGE	Pacific Bell
	CENTRAL OAKLAND COPYMAT	Pacific Bell
	PROTECH BUILDING ANALYSIS AND DESIGN	Pacific Bell
	IMAGE GRAPHICS	Pacific Bell
1996	ADDITIONS & SUBTRACTIONS ROBERT GEORGE	PACIFIC BELL DIRECTORY
	COPY MAT OF CENTRAL OAKLAND	PACIFIC BELL DIRECTORY
	PROTECH BUILDING ANALYSIS AND DESIGN	PACIFIC BELL DIRECTORY
	IMAGE GRAPHICS AT CENTRAL OAKLAND COPY MAT	PACIFIC BELL DIRECTORY
1992	COPYMAT	PACIFIC BELL DIRECTORY
1986	Bussey Cantor & Triplett Inc Insurance Brokers	PACIFIC BELL WHITE PAGES
1980	Bussey Cantor & Triplett Inc Insurance Brokers	Pacific Telephone
1975	CARL H TRIPLETT CO INS	Pacific Telephone
1970	KAISER FOUNDATION HOSPITAL	Pacific Telephone Directory

FINDINGS

<u>Year</u>	<u>Uses</u>	<u>Source</u>
1967	VACANT	R. L. Polk Co.
1962	Firemans Fund Insurance Co	Pacific Telephone
	Fund Insurance Companies The	Pacific Telephone
	Hitchcock Donald J Firemans Fund Ins Co	Pacific Telephone
	Home Fire & Marine Insurance Co	Pacific Telephone
	National Surety Corporation	Pacific Telephone
1955	CUPID A W FIREMAN S FUND INS CO	The Pacific Telephone & Telegraph Co.
	DALLAS A J FIREMAN S FUND INS CO	The Pacific Telephone & Telegraph Co.
	FIREMAN S FUND INDEMNITY CO	The Pacific Telephone & Telegraph Co.
	FIREMAN S FUND INSURANCE CO	The Pacific Telephone & Telegraph Co.
	HEDEMARK E L FIREMAN S FUND INDMNTY CO	The Pacific Telephone & Telegraph Co.
	HOME FIRE & MARINE INSURANCE CO	The Pacific Telephone & Telegraph Co.
	ROURKE DANL J FIREMAN S FUND INDEMNITY CO	The Pacific Telephone & Telegraph Co.

331 19TH ST

<u>Year</u>	<u>Uses</u>	<u>Source</u>
2013	OH MY NAPPY HAIR	Cole Information Services
2008	OH MY NAPPY HAIR	Cole Information Services
2006	NAPPYHAIR SALON	Haines Company, Inc.
	OH MY NAPPY HAIR	Haines Company, Inc.
2000	OH MY NAPPY HAIR	Pacific Bell
1996	SCOTT S BEAUTY SUPPLY	PACIFIC BELL DIRECTORY
1992	BEAUTY CENTER INC	PACIFIC BELL DIRECTORY
1986	City Beauty Center	PACIFIC BELL WHITE PAGES
	CITY BEAUTY CENTER	PACIFIC BELL WHITE PAGES
	Coiffures Internatl bty sin	PACIFIC BELL WHITE PAGES
	Geltmeyer Henry W Coiffures Internatl	PACIFIC BELL WHITE PAGES
	Geltz M	PACIFIC BELL WHITE PAGES
1980	Eric's Coiffures	Pacific Telephone
	CITY BEAUTY SUPPLY	Pacific Telephone
1975	ERIC S COIFFURES	Pacific Telephone
	MARTINEZ RAYMOND JR ERIC S COIFFURES	Pacific Telephone
1970	COPLEY J EDW INS	Pacific Telephone Directory
1967	LEWIS JACOB te	R. L. Polk Co.
	VACANT	R. L. Polk Co.
1955	QUALITY FOOD SHOP	The Pacific Telephone & Telegraph Co.

FINDINGS

332 19TH ST

<u>Year</u>	<u>Uses</u>	<u>Source</u>
2013	TEMPTRESS HAIR	Cole Information Services
2006	CUSTOM TAILORING	Haines Company, Inc.
	KWAN HARRY	Haines Company, Inc.
1996	INDUSTRIAL LABOR FORCE	PACIFIC BELL DIRECTORY
1992	A S A P SIGNS	PACIFIC BELL DIRECTORY
1986	Scherer James J Bennett Samuelsen Reynolds & Allard attys	PACIFIC BELL WHITE PAGES
	Samuelsen G	PACIFIC BELL WHITE PAGES
	Samuelsen David J Bennett Samuelsen Reynolds & Allard attys	PACIFIC BELL WHITE PAGES
	Reynolds Richard L Bennett Samuelsen Reynolds & Allard attys	PACIFIC BELL WHITE PAGES
	Cowperthwaite John G Bennett Samuelsen Reynolds & Allard attys	PACIFIC BELL WHITE PAGES
	Brooks Maureen C Bennett Samuelsen Reynolds & Allard attys	PACIFIC BELL WHITE PAGES
	Bennett Samuelsen Reynolds & Allard attys	PACIFIC BELL WHITE PAGES
	Bennett Bryant M Bennett Samuelsen Reynolds & Allard attys	PACIFIC BELL WHITE PAGES
	Allard Anthony J Betnealtt Samuelson Reynolds & Allard attys	PACIFIC BELL WHITE PAGES
1980	Yalon Jerome M Jr atty Eskanos Stansbury & Fertig A Professional Corp	Pacific Telephone
	Stansbury John O atty Eskanos Stansbury & Fertig A Professional Corp	Pacific Telephone
	Spillner Elizabeth V atty Eskanos Stansbury & Fertig A Professional Corp	Pacific Telephone
	Fertig Gary L atty Eskanos Stansbury & Fertig A Professional Corp	Pacific Telephone
	Eskanos Stansbury & Fertig A Professional Corp attys	Pacific Telephone
	Eskanos Irwin J atty Eskanos Stansbury & Fertig A Professional Corp	Pacific Telephone
	Bothel Peter Brian Eskanos Stansbury & Fertig A Professional Corp attys	Pacific Telephone
	Adler Barry atty Eskanos Stansbury & Fertig A Professional Corp	Pacific Telephone
1975	POOLE JOHN PRESTON ESKANOS & KLEINMAN ATTYS	Pacific Telephone
	FERTIG GARY L ESKANOS & KLEINMAN ATTYS	Pacific Telephone
	KLEINMAN IRA NI ESKANOS & KLEINMAN ATTYS	Pacific Telephone

FINDINGS

<u>Year</u>	<u>Uses</u>	<u>Source</u>
1962	General Fireproofing Co	Pacific Telephone
1955	GENERAL FIREPROOFING CO	The Pacific Telephone & Telegraph Co.
1938	GASSNER EMMA R	Pacific Telephone
1933	BRENNAN SAML R	R. L. Polk & Co.
	HARVEY SAML R	R. L. Polk & Co.
	JOHNSON ANNA B MRS H	R. L. Polk & Co.
	MAYS GRACE W MRS R	R. L. Polk & Co.
	MAYS SAML R	R. L. Polk & Co.
	MULLINS HARRY W ENG R	R. L. Polk & Co.
	RIVES JOS R (MARGT) GATEMN SPCO R	R. L. Polk & Co.
1928	Hesseler Fred baker R	R.L. Polk and Co of California
1925	GASSNER JOS R	R. L. Polk & Co. of California
1920	CONNLEY MRS S F R	R. L. Polk & Co. of California

334 19TH ST

<u>Year</u>	<u>Uses</u>	<u>Source</u>
2008	SCA ENVIRONMENTAL INC	Cole Information Services
2006	ENVIRONMENTAL	Haines Company, Inc.
	ENVIRONMENTAL	Haines Company, Inc.
	\$CA	Haines Company, Inc.
1996	C KAL KRISHNAN CONSULTING SERVICES	PACIFIC BELL DIRECTORY
1992	KRISHNAN KAL CONSULTING SERVICES	PACIFIC BELL DIRECTORY

335 19TH ST

<u>Year</u>	<u>Uses</u>	<u>Source</u>
1945	DAVE THE TALIOR	The Pacific Telephone & Telegraph Co.
1943	Goldstein David Gertrude tailor	R. L. Polk & Co.
1938	DAVE THE TAILOR	Pacific Telephone
1933	KLINE HARRY CLO CLNR	R. L. Polk & Co.

336 19TH ST

<u>Year</u>	<u>Uses</u>	<u>Source</u>
1991	Oakland	PACIFIC BELL WHITE PAGES

337 19TH ST

<u>Year</u>	<u>Uses</u>	<u>Source</u>
2013	SCOTT SHOE REPAIR	Cole Information Services
2008	SCOTTS SHOE REPAIR	Cole Information Services

FINDINGS

<u>Year</u>	<u>Uses</u>	<u>Source</u>
2006	SCOTTSSHOE REPAIR	Haines Company, Inc. Haines Company, Inc.
2000	SCOTT S SHOE REPAIR	Pacific Bell
1996	SCOTT S SHOE REPAIR	PACIFIC BELL DIRECTORY
1992	SCOTT S SHOE REPAIR	PACIFIC BELL DIRECTORY
1970	COREY A L ACCT	Pacific Telephone Directory
1967	COREY ANDREW L ACCT	R. L. Polk Co.
1962	Cadman Fred L Thorn Typwrtr Co THORN TYPEWRITER CO Typewriter Repair Co	Pacific Telephone Pacific Telephone Pacific Telephone
1955	THORN TYPEWRITER CO TYPEWRITER REPAIR CO	The Pacific Telephone & Telegraph Co. The Pacific Telephone & Telegraph Co.
1945	TYPEWRITER REPAIR CO THORN TYPEWRITER CO	The Pacific Telephone & Telegraph Co. The Pacific Telephone & Telegraph Co.
1943	Thorn Claude C Mildred typewriters	R. L. Polk & Co.
1938	BOSTITCH-WESTERN INC THORN TYPEWRITER CO TYPEWRITER REPAIR CO	Pacific Telephone Pacific Telephone Pacific Telephone
1933	THORN TYPEWRITER CO C C THORN MGR	R. L. Polk & Co.

338 19TH ST

<u>Year</u>	<u>Uses</u>	<u>Source</u>
1943	Vax Max Pauline furrier	R. L. Polk & Co.

339 19TH ST

<u>Year</u>	<u>Uses</u>	<u>Source</u>
2013	19TH STREET STATION	Cole Information Services
2008	19TH STREET STATION	Cole Information Services
2006	19TH STREET STATION	Haines Company, Inc. Haines Company, Inc.
2000	19TH STREET STATION	Pacific Bell
1996	19TH STREET STATION	PACIFIC BELL DIRECTORY
1992	19TH STREET STATION	PACIFIC BELL DIRECTORY
1980	HEALTH ANALYSIS INC	Pacific Telephone
1975	HEALTH ANALYSIS INC	Pacific Telephone
1970	WHEELER GEO H CT REPTR WHEELER GEO H OFC	Pacific Telephone Directory Pacific Telephone Directory
1967	VACANT	R. L. Polk Co.

FINDINGS

<u>Year</u>	<u>Uses</u>	<u>Source</u>
1962	Bacharach Alvin H	Pacific Telephone
	Bacharach Clar Commercial Real Estate Liquidators	Pacific Telephone
1955	SIMSERVICE INC INS	The Pacific Telephone & Telegraph Co.
	SIMS WM L SIMSERVICE INC	The Pacific Telephone & Telegraph Co.
	SIMS REALTY CO	The Pacific Telephone & Telegraph Co.
	MOORE H D & CO INS SEE H D MOOERS & CO	The Pacific Telephone & Telegraph Co.
	MOOERS H D & CO INS	The Pacific Telephone & Telegraph Co.
	CONSUMERS CREDIT LIFE PLAN	The Pacific Telephone & Telegraph Co.
	FREDRICKS & CO	The Pacific Telephone & Telegraph Co.
1943	Gallagher John J Eliz E gro	R. L. Polk & Co.
1933	GALLAGHER JOHN J (ELIZ) GRO	R. L. Polk & Co.

340 19TH ST

<u>Year</u>	<u>Uses</u>	<u>Source</u>
1938	NEWMAN GUSTAF R	Pacific Telephone
1933	MASSON EDW H R	R. L. Polk & Co.
	MILLER THOS E CLK R	R. L. Polk & Co.
	NEUMAN GUSTAVE R	R. L. Polk & Co.
	SCHAIDT AUG TAILOR BERKELEY	R. L. Polk & Co.
1928	I Percy A Mollie cond h H	R.L. Polk and Co of California
	Le Bertha Mrs multigraphing	R.L. Polk and Co of California
	R	R.L. Polk and Co of California
	court restrwkr R	R.L. Polk and Co of California
1925	NEWMAN GUSTAF R	R. L. Polk & Co. of California
1920	NEWMAN GUSTAF R	R. L. Polk & Co. of California

341 19TH ST

<u>Year</u>	<u>Uses</u>	<u>Source</u>
1955	R A INCOME TAX & BOOKKEEPING SERVICE	The Pacific Telephone & Telegraph Co.
	ABRAHAMSON RAE R A INCOM TAX & BKKPNG SERV	The Pacific Telephone & Telegraph Co.
1920	HYDE DR O C R	R. L. Polk & Co. of California

343 19TH ST

<u>Year</u>	<u>Uses</u>	<u>Source</u>
1991	Oakland College Of Court Reporting	PACIFIC BELL WHITE PAGES
1986	OAKLAN D COLLE GE OF COURT RE PORTIN G	PACIFIC BELL WHITE PAGES

FINDINGS

<u>Year</u>	<u>Uses</u>	<u>Source</u>
1980	Oakland College Of Court Reporting	Pacific Telephone
1970	JUNIOR ACHIEVEMENT OF THE EAST BAY INC	Pacific Telephone Directory
1955	ATLAS MEAT CO DIV OF SALEM COMMODITIES INC	The Pacific Telephone & Telegraph Co.
	LIVESTOCK BUYING CO DIV OF SALEM COMMODITIES INC	The Pacific Telephone & Telegraph Co.
	WESTWOOD DISTRIBUTORS-DIV OF SALEM COMMODITIES INC	The Pacific Telephone & Telegraph Co.
	ZENITH MEAT CO DIV OF SALEM COMMODITIES INC	The Pacific Telephone & Telegraph Co.
1945	HANCOCK OIL CO OF CALIF THE	The Pacific Telephone & Telegraph Co.
1943	Wilson Building	R. L. Polk & Co.
1933	WILLIS COLLEGE OF BUSINESS MRS HAZEL D WOODBURN V PRES AND MGR	R. L. Polk & Co.

351 19TH ST

<u>Year</u>	<u>Uses</u>	<u>Source</u>
2013	BURGER GOURMET	Cole Information Services
2008	BURGER GOURMET	Cole Information Services
2006	BURGER GOURMET	Haines Company, Inc.
2000	BURGER GOURMET	Pacific Bell
1996	4 CORNERS EATERY	PACIFIC BELL DIRECTORY
1992	WEBSTER STREET GRILL THE	PACIFIC BELL DIRECTORY
1991	Webster Street Grill The	PACIFIC BELL WHITE PAGES
1986	Webster Street Grill The	PACIFIC BELL WHITE PAGES
1980	Bee Hive Coffee Shop The	Pacific Telephone
1975	BEE HIVE COFFEE SHOP THE	Pacific Telephone
1970	BEE HIVE COFFEE SHOP THE	Pacific Telephone Directory
1967	BEE HIVE COFFEE SHOP RESTR	R. L. Polk Co.
1962	Johnnys Coffee Shop	Pacific Telephone
1955	COFFEE BAR	The Pacific Telephone & Telegraph Co.

352 19TH ST

<u>Year</u>	<u>Uses</u>	<u>Source</u>
1991	Sharifi Mohammad	PACIFIC BELL WHITE PAGES

355 19TH ST

<u>Year</u>	<u>Uses</u>	<u>Source</u>
2013	BAR 355	Cole Information Services
2008	MS IVYS CLUB & RESTAURANT	Cole Information Services

FINDINGS

<u>Year</u>	<u>Uses</u>	<u>Source</u>
2008	VISION POSSIBLE INVESTMENTS INC	Cole Information Services
2006	CRAFTSHACK	Haines Company, Inc.
	ORIGINAL	Haines Company, Inc.
	MS IVYAND	Haines Company, Inc.
2000	MS IVY AND ORIGINAL CRAFTSHACK	Pacific Bell
1996	MS IVY S CLUB & RESTAURANT	PACIFIC BELL DIRECTORY
1992	WHISPERS	PACIFIC BELL DIRECTORY
1991	Mr Bs Restaurant & Cocktail Lounge	PACIFIC BELL WHITE PAGES
1986	Dons Cactus Room	PACIFIC BELL WHITE PAGES
1980	Big Als Cactus Room	Pacific Telephone
	Als Cactus Room	Pacific Telephone
1975	CACTUS ROOM	Pacific Telephone
	BIG AL S CACTUS ROOM	Pacific Telephone
1970	AL S CACTUS ROOM	Pacific Telephone Directory
1967	CACTUS ROOM TAVERN	R. L. Polk Co.
1962	Cactus Room	Pacific Telephone
1955	CACTUS ROOM	The Pacific Telephone & Telegraph Co.

357 19TH ST

<u>Year</u>	<u>Uses</u>	<u>Source</u>
2008	HILLS SHOES OF OAKLAND	Cole Information Services
2006	HILLS SHOES	Haines Company, Inc.
2000	MEN S WEARHOUSE THE	Pacific Bell
1996	MEN S WEARHOUSE THE	PACIFIC BELL DIRECTORY
1992	MEN S WEARHOUSE THE	PACIFIC BELL DIRECTORY
1986	Leslies Mens Shop	PACIFIC BELL WHITE PAGES
1980	Leslies Mens Shop	Pacific Telephone
1975	LESLIE S MEN S SHOP	Pacific Telephone
1970	LESLIE S MEN S SHOP	Pacific Telephone Directory
1967	LESLIEQS MENS CLO	R. L. Polk Co.
1962	Leslies Mens Shop	Pacific Telephone
1955	LESLIE S MEN S SHOP	The Pacific Telephone & Telegraph Co.

359 19TH ST

<u>Year</u>	<u>Uses</u>	<u>Source</u>
1928	Legarssa Martin H oond R	R.L. Polk and Co of California

FINDINGS

361 19TH ST

<u>Year</u>	<u>Uses</u>	<u>Source</u>
2013	THE ROTISSERIE	Cole Information Services
	AAAA LOCKSMITH	Cole Information Services
2000	OAKLAND FOOT CLINIC PODIATRY GROUP	Pacific Bell
1996	LEAMINGTON FLORISTS	PACIFIC BELL DIRECTORY
1992	LEAMINGTON FLORISTS	PACIFIC BELL DIRECTORY
1991	LE AMIN GTON FLORIS TS	PACIFIC BELL WHITE PAGES
1986	LE AMIN GTON FLORIS TS	PACIFIC BELL WHITE PAGES
1980	Leamington Florists	Pacific Telephone
1970	LEAMINGTON FLORISTS	Pacific Telephone Directory
1967	LEAMINGTON FLORIST	R. L. Polk Co.
1962	Leamington Florists	Pacific Telephone
1955	HASSARD P A LEAMINGTON FLRSTS	The Pacific Telephone & Telegraph Co.
	LEAMINGTON FLORISTS	The Pacific Telephone & Telegraph Co.
	PIEDMONT FLORIST	The Pacific Telephone & Telegraph Co.

365 19TH ST

<u>Year</u>	<u>Uses</u>	<u>Source</u>
2013	MAMAS	Cole Information Services
2008	LEAMINGTON FLORISTS	Cole Information Services
	MANILA GARDEN	Cole Information Services
2006	LEAMINGTON	Haines Company, Inc.
	FLORISTS	Haines Company, Inc.
2000	LEAMINGTON FLORISTS	Pacific Bell
1996	MAHARAJA INDIA CUISINE	PACIFIC BELL DIRECTORY
1992	SEAFOOD CONSPIRACY	PACIFIC BELL DIRECTORY
1991	Seafood Conspiracy	PACIFIC BELL WHITE PAGES
1933	DANGLES RENE AUTO PARKING	R. L. Polk & Co.

371 19TH ST

<u>Year</u>	<u>Uses</u>	<u>Source</u>
1980	Crouse B Typing	Pacific Telephone
	Austria House	Pacific Telephone
1967	VACANT	R. L. Polk Co.
1962	Oakland Downtown Ticket Office	Pacific Telephone
	Oakland Downtown Ticket Office	Pacific Telephone
	AIRCOACH INFORMATION	Pacific Telephone
	AIRCOACH INFORMATION	Pacific Telephone

FINDINGS

374 19TH ST

<u>Year</u>	<u>Uses</u>	<u>Source</u>
1933	PECO JOS H (LEAH) AUTO PARKING	R. L. Polk & Co.

375 19TH ST

<u>Year</u>	<u>Uses</u>	<u>Source</u>
1980	Ernst Of The Leamington Hair Styling For Men And Women	Pacific Telephone
1970	LEAMINGTON HOTEL BEAUTY SALON	Pacific Telephone Directory
1967	LEAMINGTON BEAUTY SALON	R. L. Polk Co.
1962	Leamington Hotel Beauty Salon	Pacific Telephone
1955	LEAMINGTON HOTEL BEAUTY SALON	The Pacific Telephone & Telegraph Co.
1945	LEAMINGTON BEAUTY SALON	The Pacific Telephone & Telegraph Co.
	CARLTON RICHARD BTY SHOP	The Pacific Telephone & Telegraph Co.
1943	Arizu Lupe R Mrs beauty shop	R. L. Polk & Co.
1938	LEAMINGTON BEAUTY SALON	Pacific Telephone
1933	ANGELES MIX CO LTD CHAS LAWTON MGR REFRIGERATORS	R. L. Polk & Co.
1928	Baywood Country Club D H Harrison sec	R.L. Polk and Co of California

376 19TH ST

<u>Year</u>	<u>Uses</u>	<u>Source</u>
1967	JORDON LORIE S	R. L. Polk Co.
1928	r Marle Mrs R	R.L. Polk and Co of California
	Elwood Harry blrmkr R	R.L. Polk and Co of California
	n Wm cook H	R.L. Polk and Co of California
	Greenbank Robt H clk R	R.L. Polk and Co of California
1925	MASON F H R	R. L. Polk & Co. of California

377 19TH ST

<u>Year</u>	<u>Uses</u>	<u>Source</u>
1980	Bettys Tours Inc	Pacific Telephone
1975	BETTY S TOURS INC	Pacific Telephone
1970	POTENTIA CORPORATION	Pacific Telephone Directory
1955	HERRMANN PAUL L LEIBOLD & CO	The Pacific Telephone & Telegraph Co.
	LEIBOLD & CO	The Pacific Telephone & Telegraph Co.
1943	Martin Albt A Armine clo clnr	R. L. Polk & Co.
1933	PERL BENJ (LEONA) CLO CLNR	R. L. Polk & Co.

FINDINGS

379 19TH ST

<u>Year</u>	<u>Uses</u>	<u>Source</u>
1975	DWINELL GRAPHIC ARTS	Pacific Telephone
1970	ABE ROSE TICKET OFC	Pacific Telephone Directory
	ROSE ABE TICKET OFFICE	Pacific Telephone Directory
	WALLOWA VALLEY SPORTSMEN CLUB	Pacific Telephone Directory
1967	EMBRY TRAVEL	R. L. Polk Co.
1962	Leamington Hotel Gift Shop	Pacific Telephone
1955	LEAMINGTON HOTEL GIFT SHOP	The Pacific Telephone & Telegraph Co.
1928	Ostrom Bros G T and A C Ostrom T O Knick E T Wolcott real est	R.L. Polk and Co of California

382 19TH ST

<u>Year</u>	<u>Uses</u>	<u>Source</u>
2006	BELLY ROLL BENS	Haines Company, Inc.
2000	BELLY ROLL BEN S	Pacific Bell
1996	BELLY ROLL BEN S	PACIFIC BELL DIRECTORY
1992	BELLY ROLL BEN S	PACIFIC BELL DIRECTORY
1991	Belly Roll Bens	PACIFIC BELL WHITE PAGES
1986	Belly Roll Bens	PACIFIC BELL WHITE PAGES
1980	Bellyroll Bens	Pacific Telephone
1975	MONTCLAIR-GREATER OAKLAND CLUB	Pacific Telephone
1970	EXCLUSIVE HAIR STYLISTS	Pacific Telephone Directory
1967	EXCLUSIVE HAIR STYLIST	R. L. Polk Co.
1962	EXCLUSIVE HAIR STYLISTS	Pacific Telephone
1955	EXCLUSIVE BEAUTY SALON	The Pacific Telephone & Telegraph Co.
	EXCLUSIVE BEAUTY SALON	The Pacific Telephone & Telegraph Co.
1945	HELEN & CLARE BEAUTY SALON	The Pacific Telephone & Telegraph Co.
1943	Crosby D Maye beauty shop	R. L. Polk & Co.
1938	HELEN & CLARE BEAUTY SALON	Pacific Telephone
1933	MANTELL HENRY P (JOSEPHINE) BEAUTY SHOP	R. L. Polk & Co.
1928	Chabot Lillian H Mrs beauty parlo R	R.L. Polk and Co of California
1925	MEYER GUSSIE BEAUTY CULTURE	R. L. Polk & Co. of California
	JUSTINE MARINELLO SHOP	R. L. Polk & Co. of California

383 19TH ST

<u>Year</u>	<u>Uses</u>	<u>Source</u>
1967	VACANT	R. L. Polk Co.

FINDINGS

<u>Year</u>	<u>Uses</u>	<u>Source</u>
1933	LEAMINGTON BARBER SHOP (TIES HENRY)	R. L. Polk & Co.
	MICHELIS NICK FLORIST	R. L. Polk & Co.
	OAKLAND BUSINESS AND PROFESSIONAL WOMEN S CLUB	R. L. Polk & Co.

384 19TH ST

<u>Year</u>	<u>Uses</u>	<u>Source</u>
1975	MC DONALD TAILORS	Pacific Telephone
1967	MANPOWER INC OF OAKLAND	R. L. Polk Co.
	EMPLOYMENT AGCY	R. L. Polk Co.
1962	REMINGTON RAND ELECTRIC SHAVER DIVISION OF SPERRY RAND CORP	Pacific Telephone
1955	BENTLEY TED PRODUCTIONS	The Pacific Telephone & Telegraph Co.
	DO-IT-YOURSELF SHOW	The Pacific Telephone & Telegraph Co.
	FRENCH FRANK H INS BRKR	The Pacific Telephone & Telegraph Co.
	PETERSON J W JR RED-E-CUT LOG INDUSTRIES	The Pacific Telephone & Telegraph Co.
	RED E CUT LOG INDUSTRIES	The Pacific Telephone & Telegraph Co.
1945	PRICE ELEANOR SARA COOLEY COSMETIC STUDIO	The Pacific Telephone & Telegraph Co.
	SARA COOLEY COSMETIC STUDIO	The Pacific Telephone & Telegraph Co.
	ELECTRASLIM	The Pacific Telephone & Telegraph Co.
	COOLEY SARA COSMETIC STUDIO	The Pacific Telephone & Telegraph Co.
	LYMANGROVER DOROTHEA R	The Pacific Telephone & Telegraph Co.
	PAULA SARA COOLEY COSMETIC STUDIO	The Pacific Telephone & Telegraph Co.
1943	Accardi Paula C beauty shop	R. L. Polk & Co.
1938	COOLEY SARA COSMETIC STUDIO BEAUTY AIDS	Pacific Telephone
1928	Kirchheimer Konrad do cln R	R.L. Polk and Co of California
1925	COLONIAL CLEANERS	R. L. Polk & Co. of California

385 19TH ST

<u>Year</u>	<u>Uses</u>	<u>Source</u>
1955	MITZI S APPAREL SHOPPE	The Pacific Telephone & Telegraph Co.
1945	POLLY LONG S BLOUSE SHOP	The Pacific Telephone & Telegraph Co.
1943	Long Polly womens furngs	R. L. Polk & Co.
1938	ALADDIN LINGERIE & HOSIERY SHOP	Pacific Telephone
	LONG ELSIE E ALADDIN LINGERIE & HOSIERY SHOP	Pacific Telephone

FINDINGS

<u>Year</u>	<u>Uses</u>	<u>Source</u>
1933	PACIFIC COAST AUTO CAMP HDQUARTERS	R. L. Polk & Co.

386 19TH ST

<u>Year</u>	<u>Uses</u>	<u>Source</u>
2013	DRYCLEAN IMAGE	Cole Information Services
2008	DRYCLEANERS IMAGE	Cole Information Services
2006	DRYCLEAN IMAGE	Haines Company, Inc.
2000	DRYCLEAN IMAGE	Pacific Bell
1996	DRYCLEAN IMAGE	PACIFIC BELL DIRECTORY
1992	DRYCLEAN IMAGE	PACIFIC BELL DIRECTORY
1986	C Is For Cookie	PACIFIC BELL WHITE PAGES
1980	RUTHS KNIT SHOP	Pacific Telephone
	East Bay Interiors	Pacific Telephone
1975	EAST BAY INTERIORS	Pacific Telephone
1970	RUTH S KNIT SHOP	Pacific Telephone Directory
1967	RUTHS KNIT \$HOP DRY CLN	R. L. Polk Co.
1962	Salespower Inc	Pacific Telephone
	Oaklnd Office	Pacific Telephone
1955	LAMP LIGHTER THE	The Pacific Telephone & Telegraph Co.
	KERRISON GLADYS THE LMP LIGHTER	The Pacific Telephone & Telegraph Co.
1945	GRACEY BEAUTY SUPPLY	The Pacific Telephone & Telegraph Co.
1943	Underwood Elliott Fisher Co A G Walsh mgr	R. L. Polk & Co.
1938	UNDERWOOD TYPEWRITER CO	Pacific Telephone
	UNDERWOOD ELLIOTT FISHER CO	Pacific Telephone
	SUNDSTRAND ADDING MACHINE CORP SEE UNDERWOOD ELLIOTT FISHER CO	Pacific Telephone
	ELLIOTT FISHER CO SEE UNDERWOOD ELLIOTT FISHER CO	Pacific Telephone
1933	UNDERWOOD ELLIOTT FISHER CO J E SHEEHAN MGR TYPEWRITER DIV H R DANA JR MGR	R. L. Polk & Co.
1928	Kucks Thas H Elsie W real est	R.L. Polk and Co of California
1925	ANDREWS FRANK C	R. L. Polk & Co. of California
	OLDS & STOLLER INTER EXCHANGE	R. L. Polk & Co. of California
	SELANDER JOHN B	R. L. Polk & Co. of California

388 19TH ST

<u>Year</u>	<u>Uses</u>	<u>Source</u>
2013	DOWNTOWN OAKLAND ASSOCIATION	Cole Information Services

FINDINGS

<u>Year</u>	<u>Uses</u>	<u>Source</u>
2008	COPY USA	Cole Information Services
2006	COPYUSA	Haines Company, Inc.
1996	MCDONALD TAILORS	PACIFIC BELL DIRECTORY
1992	MCDONALD TAILORS	PACIFIC BELL DIRECTORY
1991	Mc Donald Tailors	PACIFIC BELL WHITE PAGES
1986	Mc Donald Tailors	PACIFIC BELL WHITE PAGES
1980	Mc Donald Tailors	Pacific Telephone
1970	CHRISTIAN SCIENCE CHURCHES & READING ROOMS	Pacific Telephone Directory
1967	FIRST CHURCH CHRIST	R. L. Polk Co.
	CHRISTIAN SCIENCE READING PM	R. L. Polk Co.
1962	Reading Room	Pacific Telephone
1955	VAX M FURRIER	The Pacific Telephone & Telegraph Co.
1945	VAX M FURRIER	The Pacific Telephone & Telegraph Co.
1938	SARONI LOUIS INC HOMES	Pacific Telephone
1933	SARONI LOUIS WHOL SUGAR	R. L. Polk & Co.
1925	WINSTON JOHN C CO BR	R. L. Polk & Co. of California
	BOHANNAN W G OFFICE	R. L. Polk & Co. of California
	EAST BAY COUNTRY CLUB	R. L. Polk & Co. of California
	MADDAN R H OFFICE	R. L. Polk & Co. of California
	MADDAN & BOHANNAN OFC	R. L. Polk & Co. of California
	PERIODICAL PUB SERVICE BUREAU INC	R. L. Polk & Co. of California

390 19TH ST

<u>Year</u>	<u>Uses</u>	<u>Source</u>
2008	MAYFAIR JEWELER	Cole Information Services
2006	MAYFAIRJEWELER	Haines Company, Inc.
2000	MAYFAIR JEWELER	Pacific Bell
1996	FRANKLIN JEWELERS	PACIFIC BELL DIRECTORY
1992	NICK AND JEWEL JEWELRY	PACIFIC BELL DIRECTORY
	NEYMANS JEWELERS	PACIFIC BELL DIRECTORY
1991	Nick And Jewel Jewelry	PACIFIC BELL WHITE PAGES
1986	Nick And Jewel Jewellery	PACIFIC BELL WHITE PAGES
1980	Nikki Jon Little World Of Fashion	Pacific Telephone
1967	RUPPERTS AUTO PARKS INC	R. L. Polk Co.
1955	ELLIOTT ADDRESSING MACHINE CO	The Pacific Telephone & Telegraph Co.
1945	HARTSOOK STUDIO	The Pacific Telephone & Telegraph Co.
	PENNY GEORGE F HARTSOOK STUDIO	The Pacific Telephone & Telegraph Co.

FINDINGS

<u>Year</u>	<u>Uses</u>	<u>Source</u>
1943	Hartsook Studio G F Penny	R. L. Polk & Co.

400 19TH ST

<u>Year</u>	<u>Uses</u>	<u>Source</u>
1996	ELEGANT CLEANERS	PACIFIC BELL DIRECTORY
1992	ELEGANT CLEANERS	PACIFIC BELL DIRECTORY
1991	Elegant Cleaners	PACIFIC BELL WHITE PAGES

409 19TH ST

<u>Year</u>	<u>Uses</u>	<u>Source</u>
1945	RICE S SHINE PARLOR	The Pacific Telephone & Telegraph Co.
1943	SCOTT Thos B Cecelia shoe shiner	R. L. Polk & Co.

411 19TH ST

<u>Year</u>	<u>Uses</u>	<u>Source</u>
1962	Littlejohn Walter chirpdst	Pacific Telephone
	Littlejohns Dr Foot Service	Pacific Telephone
1955	LITTLEJOHN WALTER CHIRPDST	The Pacific Telephone & Telegraph Co.
	LITTLEJOHN S DR FOOT SERVICE	The Pacific Telephone & Telegraph Co.
1945	VICTORY CAFE	The Pacific Telephone & Telegraph Co.
1943	Veleas Thos Edna restr	R. L. Polk & Co.
1938	BOSTON CAFE	Pacific Telephone
1933	VELEAS THOS (EDNA) RESTR	R. L. Polk & Co.
1925	MURPHY WALL BED AGENCY	R. L. Polk & Co. of California
	MARSHALL & STEARNS CO WALL BEDS	R. L. Polk & Co. of California

415 19TH ST

<u>Year</u>	<u>Uses</u>	<u>Source</u>
1943	Groth Stella B Mrs buyer Kahns r	R. L. Polk & Co.

416 19TH ST

<u>Year</u>	<u>Uses</u>	<u>Source</u>
1945	UPTOWN PARKING ASSOC	The Pacific Telephone & Telegraph Co.
	CONNOLLY FRANK W UPTOWN PARKING ASSOC	The Pacific Telephone & Telegraph Co.

417 19TH ST

<u>Year</u>	<u>Uses</u>	<u>Source</u>
1962	Clown Club	Pacific Telephone
1955	CLOWN CLUB	The Pacific Telephone & Telegraph Co.

FINDINGS

<u>Year</u>	<u>Uses</u>	<u>Source</u>
1945	CLOVER CLUB	The Pacific Telephone & Telegraph Co.
1943	Ciraolo Frank A Rose liquors	R. L. Polk & Co.
1938	SHAMROCK CAFE	Pacific Telephone
1933	DASHIELL HENRY P BARBER R	R. L. Polk & Co.
1928	house Wm C Eliz barbe R	R.L. Polk and Co of California
	Tico Cleaners A T Robertson	R.L. Polk and Co of California
1925	MERRILL & MERRILL PIANOS	R. L. Polk & Co. of California

418 19TH ST

<u>Year</u>	<u>Uses</u>	<u>Source</u>
1943	White Log Coffee Shops	R. L. Polk & Co.
1933	WHITE TAVERNS LTD BERKELEY	R. L. Polk & Co.

419 19TH ST

<u>Year</u>	<u>Uses</u>	<u>Source</u>
1943	Sandidge Haines Lillie beauty shop	R. L. Polk & Co.
1938	SANDIDGE HAINES SUPER CURLINE BEAUTY SHOPPE	Pacific Telephone
	SUPER-CURLINE BEAUTY SHOPPE	Pacific Telephone
1933	RINER J H (BESS) BEAUTY SHOP	R. L. Polk & Co.
1928	r Walter E Sarah sporting gds	R.L. Polk and Co of California
	Advance Electric Co E C Heoster ms R	R.L. Polk and Co of California
1925	ADVANCE ELECTRIC CO	R. L. Polk & Co. of California
1920	ROGERS MRS E L R	R. L. Polk & Co. of California

421 19TH ST

<u>Year</u>	<u>Uses</u>	<u>Source</u>
1967	VACANT	R. L. Polk Co.
1962	Hittenberger Flat Back Brace Co	Pacific Telephone
	HITTENBERGER C H INC orthopedic appliances	Pacific Telephone
1955	HITTENBERGER FLAT BACK BRACE CO	The Pacific Telephone & Telegraph Co.
	HITTENBERGER C H INC ORTHOPEDIC APPLIANCES	The Pacific Telephone & Telegraph Co.
1945	HITTENBERGER C H INC ORTHOPEDIC APPLIANCES	The Pacific Telephone & Telegraph Co.
1943	HITTENBERGER C H INC Carl H Hittenberger Pres H J Hart V Pres Hilda H Fones Sec Makers of Surgical and Orthopedic Appliances Dress and Surgical Corsets Artificial Limbs	R. L. Polk & Co.

FINDINGS

<u>Year</u>	<u>Uses</u>	<u>Source</u>
1938	HITTENBERGER EMIL J SEE C H HITTENBERGER INC	Pacific Telephone
	HITTENBERGER C H INC ORTHOPEDIC APPLIANCES	Pacific Telephone
1933	HITTENBERGER EMIL J (MARIE) ORTHOPEDIC APPLIANCES	R. L. Polk & Co.
	DORSCH CHAS C (LOUISE) REAL EST	R. L. Polk & Co.
1928	Propper Martin H	R.L. Polk and Co of California
	Hittenberger Emil J Marie orthopedic appliances H	R.L. Polk and Co of California
	Dorsch Chas C Louise real est	R.L. Polk and Co of California
1925	STEYER M B JACK RL EST	R. L. Polk & Co. of California
	DORSCH CHARLES RL EST	R. L. Polk & Co. of California

340H 19TH ST

<u>Year</u>	<u>Uses</u>	<u>Source</u>
1933	LEACH BROS INC S P LEACH PRES E E LEACH SEC MACHINISTS BLACKSMITHS ENGINEER	R. L. Polk & Co.

19TH TE MPLHAR

382 19TH TE MPLHAR

<u>Year</u>	<u>Uses</u>	<u>Source</u>
1950	EXCLUSIVE BEAUTY SALON	The Pacific Telephone & Telegraph Co.

19TH TW INOAKS

409 19TH TW INOAKS

<u>Year</u>	<u>Uses</u>	<u>Source</u>
1950	MERCURY SMOKE DEN	The Pacific Telephone & Telegraph Co.

19THLTW INOAKS

359 19THLTW INOAKS

<u>Year</u>	<u>Uses</u>	<u>Source</u>
1950	CONNOLLY FRANK W RL EST	The Pacific Telephone & Telegraph Co.

E 17TH ST

258 E 17TH ST

<u>Year</u>	<u>Uses</u>	<u>Source</u>
1933	BENJAMIN MAURICE CLO CTR R	R. L. Polk & Co.

FINDINGS

E 19TH ST

300 E 19TH ST

<u>Year</u>	<u>Uses</u>	<u>Source</u>
1962	Berg Maurice H	Pacific Telephone
	Elkaim Elie C	Pacific Telephone
	Elkaim Meyer S	Pacific Telephone
	Plahte Nellie M Mrs	Pacific Telephone
	Rinker Ira W	Pacific Telephone
	Ware Albert R r	Pacific Telephone
1955	JOHNSON VERA M	The Pacific Telephone & Telegraph Co.
	WARE ALBERT R R	The Pacific Telephone & Telegraph Co.
	WELLS ROY J	The Pacific Telephone & Telegraph Co.
	WICK ANDREW H	The Pacific Telephone & Telegraph Co.
	WOLCOTT FLORENCE M	The Pacific Telephone & Telegraph Co.
	WOODWORTH CHARLOTTE S R	The Pacific Telephone & Telegraph Co.
1950	BOSVORTH OTIS MRS R	The Pacific Telephone & Telegraph Co.
	BURROUGHS CORA E R	The Pacific Telephone & Telegraph Co.
	DAUGHERTY VIOLA R	The Pacific Telephone & Telegraph Co.
	DIAIMOIID E F MRS R	The Pacific Telephone & Telegraph Co.
	WESTFALL L L R	The Pacific Telephone & Telegraph Co.
	WOODWORTH CHARLOTTE S R	The Pacific Telephone & Telegraph Co.
1945	BOSWORTH OTIS MRS R	The Pacific Telephone & Telegraph Co.
	BURROUGHS G CORINNE R	The Pacific Telephone & Telegraph Co.
	DAUGHERTY VIOLA R	The Pacific Telephone & Telegraph Co.
	RYAN RUPERT R R	The Pacific Telephone & Telegraph Co.
	SPENCER EVERETT T R	The Pacific Telephone & Telegraph Co.
	WOODWORTH CHARLOTTE S R	The Pacific Telephone & Telegraph Co.
1943	Bosworth Otto O Hallie slsmn h	R. L. Polk & Co.
	BUCKMAN Mary Mrs h	R. L. Polk & Co.
	Daugherty Viola C bkpr h	R. L. Polk & Co.
	Jensen Harry J Rose shipydwkr h	R. L. Polk & Co.
	Jensen Norman G USN r	R. L. Polk & Co.
	La Rose Apartments	R. L. Polk & Co.
	Ryan Robt T Ruth slsmn h	R. L. Polk & Co.
	Spencer Everett T Janet carrier Okld PO h	R. L. Polk & Co.
	Spencer Josephine wid W H h	R. L. Polk & Co.
	Woodworth Charlotte S Mrs h	R. L. Polk & Co.
1938	BOSWORTH OTIS MRS R	Pacific Telephone

FINDINGS

<u>Year</u>	<u>Uses</u>	<u>Source</u>
1938	BURROUGHS C M R	Pacific Telephone
	DAUGHERTY VIOLA R	Pacific Telephone
	RYAN RUPERT R R	Pacific Telephone
	SPENCER EVERETT T R	Pacific Telephone
1933	BURROUGHS CLAYTON M	R. L. Polk & Co.
	UNDERWRITER EQUITABLE LIFE	
	ASSURANCE SOC R	
	BURROUGHS CORA E (WID H L) H	R. L. Polk & Co.
	BYRNE LOUIS L H	R. L. Polk & Co.
	GRIMM OTTO H (HELEN) SHTMTLWKR H	R. L. Polk & Co.
	HUNT EDITH W H	R. L. Polk & Co.
	LA ROSE APARTMENTS	R. L. Polk & Co.
	MOORE J FRANKLIN DENTAL SURGEON PRACTICE LIMITED TO TREATMENT OF MOUTH DISE	R. L. Polk & Co.
	THOMAS WM B (CLEMENT) INS H	R. L. Polk & Co.
	TROTH G D H	R. L. Polk & Co.
	WARD J LENOX (MABEL P) LAWYER R309	R. L. Polk & Co.
1928	Ainsworth Ada V wid Thos H	R.L. Polk and Co of California
	Leandro Ida M Mrs H	R.L. Polk and Co of California
	Wildwood w ltose Ln a cc A ts H	R.L. Polk and Co of California
	Cornwell Clarence P clk H	R.L. Polk and Co of California
	E Mary Mrs H	R.L. Polk and Co of California
	Freitag Knude Alice cabtmkr H	R.L. Polk and Co of California
	La Rose Apartments L L Byrne	R.L. Polk and Co of California
	Mix Chas L elk R	R.L. Polk and Co of California
	Mix Frank T Janet S elk H	R.L. Polk and Co of California
	R	R.L. Polk and Co of California
	w J Lennox Mabel P lawye R	R.L. Polk and Co of California
	r bt F slsmn R	R.L. Polk and Co of California
1925	BAHLER G A R	R. L. Polk & Co. of California
	BYRNE LOUIS R	R. L. Polk & Co. of California
	DAGGETT MRS MARY R	R. L. Polk & Co. of California
	FREITAG K R	R. L. Polk & Co. of California
	PHILLIPS E H R	R. L. Polk & Co. of California
	PHILLIPS MRS J M R	R. L. Polk & Co. of California
1920	BAHLER G A R	R. L. Polk & Co. of California
	BYRNE LOUIS R	R. L. Polk & Co. of California
	DAGGETT MRS MARY R	R. L. Polk & Co. of California

FINDINGS

<u>Year</u>	<u>Uses</u>	<u>Source</u>
1920	HALE CRESS P R	R. L. Polk & Co. of California
	MADISON MRS ELIZABETH R	R. L. Polk & Co. of California
	OGIER MRS FRANCES R	R. L. Polk & Co. of California
	SARGENT DR WM H R	R. L. Polk & Co. of California

305 E 19TH ST

<u>Year</u>	<u>Uses</u>	<u>Source</u>
1962	Feighner Rex	Pacific Telephone
1950	TOMPKLINS JOHN A R	The Pacific Telephone & Telegraph Co.
1945	TOMPKINS R E R	The Pacific Telephone & Telegraph Co.
1943	Tompkins Richd E jr USA r	R. L. Polk & Co.
	Tompkins Richd E Georgiana slsmn h	R. L. Polk & Co.
	Tompkins Kathleen sten r	R. L. Polk & Co.
1938	TOMPKINS R E R	Pacific Telephone
1933	TOMPKINS RICH D E (GEORGIANNA) SLSMN H	R. L. Polk & Co.
1928	Guarantee Richd E Georgiana slsmn H	R.L. Polk and Co of California
	Guarantee Richd E Jr clk R	R.L. Polk and Co of California
1925	TOMPKINS R E R	R. L. Polk & Co. of California
1920	GROVER RALPH A R	R. L. Polk & Co. of California

315 E 19TH ST

<u>Year</u>	<u>Uses</u>	<u>Source</u>
1970	AMUNDSEN JOS S	Pacific Telephone Directory
	ANDREWS ANNA L S	Pacific Telephone Directory
	ARNOLD S	Pacific Telephone Directory
	ASH N	Pacific Telephone Directory
	BELL MARTHA H	Pacific Telephone Directory
	BLANKENSHIP C E	Pacific Telephone Directory
	BRENNAN WM J	Pacific Telephone Directory
	BUTTERY STUART A	Pacific Telephone Directory
	CLOSE MABEL MRS	Pacific Telephone Directory
	COLMENARES ARMAND	Pacific Telephone Directory
	CONNOLLY M P	Pacific Telephone Directory
	DAVIDSON NORMAN W MRS	Pacific Telephone Directory
	DAVIS BEVERLY P	Pacific Telephone Directory
	DAVIS LYNDEN F	Pacific Telephone Directory
	DOVE RICHARD N	Pacific Telephone Directory
	FURR K	Pacific Telephone Directory

FINDINGS

<u>Year</u>	<u>Uses</u>	<u>Source</u>
1970	HALE DAVID C	Pacific Telephone Directory
	HARMESON RAYNOR L DR	Pacific Telephone Directory
	HIATT THELMA MRS	Pacific Telephone Directory
	JOHANSON BRUCE A	Pacific Telephone Directory
	KADO F W	Pacific Telephone Directory
	KLUDT RONALD A	Pacific Telephone Directory
	LUKE ROBYN Y	Pacific Telephone Directory
	MADFES K L	Pacific Telephone Directory
	MARTIN J	Pacific Telephone Directory
	MAZZOLINI ALFRED	Pacific Telephone Directory
	MILES JULIUS E	Pacific Telephone Directory
	MULL L	Pacific Telephone Directory
	NEELY H M	Pacific Telephone Directory
	NICHOLS RAY D	Pacific Telephone Directory
	NICKERSON J	Pacific Telephone Directory
	RODAU ANNETTE	Pacific Telephone Directory
	ROTHMAN DAVID MRS	Pacific Telephone Directory
	SPEER EDWARD D	Pacific Telephone Directory
	SPEER VIRGINIA E	Pacific Telephone Directory
	SWANSON J	Pacific Telephone Directory
	TAYLOR ADELE L	Pacific Telephone Directory
	WESTERLUND HARRY F	Pacific Telephone Directory
1962	Armstrong Florence A	Pacific Telephone
	Gohl Carrie M Mrs	Pacific Telephone
	Larson Ruth Miss r	Pacific Telephone
	Mondon Estella L	Pacific Telephone
	Snow Clara Mrs	Pacific Telephone
	Thomas Edith Miss r	Pacific Telephone
	Thomas Margaret Miss	Pacific Telephone
	Wamsley Jos E	Pacific Telephone
	Wilson E A Mrs	Pacific Telephone
1955	Wolfe W D r	Pacific Telephone
	ARMSTRONG FLORENCE A	The Pacific Telephone & Telegraph Co.
	BAKER ROBT W	The Pacific Telephone & Telegraph Co.
	CROSON ANN R	The Pacific Telephone & Telegraph Co.
	LARSON RUTH MISS R	The Pacific Telephone & Telegraph Co.
	MONDON ESTELLA L	The Pacific Telephone & Telegraph Co.
	THOMAS EDITH MISS R	The Pacific Telephone & Telegraph Co.

FINDINGS

<u>Year</u>	<u>Uses</u>	<u>Source</u>
1955	THOMAS MARGARET MISS R	The Pacific Telephone & Telegraph Co.
	WAMSLEY J E	The Pacific Telephone & Telegraph Co.
	WILLIAMSON LUCILLE	The Pacific Telephone & Telegraph Co.
	WOLFE W D R	The Pacific Telephone & Telegraph Co.
1950	ARMSTROTG NINA MRS R	The Pacific Telephone & Telegraph Co.
	GARDINER LONE MISS R	The Pacific Telephone & Telegraph Co.
	LARSON RUTH MISS R	The Pacific Telephone & Telegraph Co.
	MIC CANN A E R	The Pacific Telephone & Telegraph Co.
	MERIWETHER M MRS R	The Pacific Telephone & Telegraph Co.
	STOCKTON ROSE MRS R	The Pacific Telephone & Telegraph Co.
	THOMAS EDITH MISS R	The Pacific Telephone & Telegraph Co.
	THIOMIIAS MARGARET MISS R	The Pacific Telephone & Telegraph Co.
	WOLFE W D R	The Pacific Telephone & Telegraph Co.
1945	ARMSTRONG NINA MRS R	The Pacific Telephone & Telegraph Co.
	BRADLEY MARGARET R	The Pacific Telephone & Telegraph Co.
	CROSON ANN R	The Pacific Telephone & Telegraph Co.
	GARDINER IONE MISS R	The Pacific Telephone & Telegraph Co.
	LARSON RUTH MISS R	The Pacific Telephone & Telegraph Co.
	MCCANN A E R	The Pacific Telephone & Telegraph Co.
	MERIWETHER M MRS R	The Pacific Telephone & Telegraph Co.
	STOCKTON ROSE MRS R	The Pacific Telephone & Telegraph Co.
	WILSON B M MISS R	The Pacific Telephone & Telegraph Co.
1943	WOLFE W D R	The Pacific Telephone & Telegraph Co.
	Armstrong Florence sten r	R. L. Polk & Co.
	Armstrong Nina Mrs CS pract h	R. L. Polk & Co.
	Bradley Margt tchr h	R. L. Polk & Co.
	Cardner lone h	R. L. Polk & Co.
	Croson Ann Mrs drsmkr h	R. L. Polk & Co.
	ELLIS Marion nurse r	R. L. Polk & Co.
	Jewell Golda Mrs beauty shop r	R. L. Polk & Co.
	LARSON Ruth I tchr Ala Pub Sch r	R. L. Polk & Co.
	LARSON Sophia Mrs h	R. L. Polk & Co.
	Mc Cann A E Golda beauty opr h	R. L. Polk & Co.
	Mc Cann Archie Jewell slsmn h	R. L. Polk & Co.
	Meriwether Elsie r	R. L. Polk & Co.
	Meriwether Millicent Mrs h	R. L. Polk & Co.
	Reynaud Apartments	R. L. Polk & Co.
	STEWART Sankey h	R. L. Polk & Co.

FINDINGS

<u>Year</u>	<u>Uses</u>	<u>Source</u>
1943	Stockton Paul Rose h	R. L. Polk & Co.
	Stockton Rose Mrs drsmkr r	R. L. Polk & Co.
	Wilson Bird M court reporter h	R. L. Polk & Co.
	Wolfe Fannie wid J D h	R. L. Polk & Co.
	Wolfe W D mgr Reynaud Apts h	R. L. Polk & Co.
1938	ARMSTRONG NINA MRS R	Pacific Telephone
	BRADLEY MARGARET R	Pacific Telephone
	CROSON ANN R	Pacific Telephone
	GARDINER IONE MISS R	Pacific Telephone
	MERIWETHER M MRS R	Pacific Telephone
	WEBSTER E H MRS R	Pacific Telephone
	WILSON B M MISS R	Pacific Telephone
	WOLFE W D R	Pacific Telephone
1933	ARMSTRONG FLORENCE LEGAL STEN LOUIS SPENCER R	R. L. Polk & Co.
	ARMSTRONG NINA B MRS C S PRACT R1101	R. L. Polk & Co.
	BRADLEY MARGT TCHR OKLD PUB SCH H	R. L. Polk & Co.
	COOK EDW P (ELIZ) MGR COOK- MORGAN STGE & MOVING CO AND REAL EST	R. L. Polk & Co.
	CROSEN ANNE MRS DRSMKR	R. L. Polk & Co.
	EDWARDS FRED L (MARION) NATUROPATH	R. L. Polk & Co.
	EDWARDS MARION MRS TCHR OKLD PUB SCH R	R. L. Polk & Co.
	GARDINER IONE TCHR ALA HIGH SCH H	R. L. Polk & Co.
	KNICKERBOCKER ADA H	R. L. Polk & Co.
	KRIZMAN VINCENT MEATCTR H	R. L. Polk & Co.
	MERIWETHER ELSA N R	R. L. Polk & Co.
	MERIWETHER MILLICENT N MRS H	R. L. Polk & Co.
	RENAUD APARTMENTS	R. L. Polk & Co.
	TOMER FORREST R ENGMN SPCO R	R. L. Polk & Co.
	WILSON BIRD M COURT REPORTER SUPERIOR COURT R	R. L. Polk & Co.
	WOLFE WILBUR D (FANNY) MGR RENAUD APTS H	R. L. Polk & Co.
1928	hill Florence sten Spencer Service Co R H	R.L. Polk and Co of California R.L. Polk and Co of California
	Comn Nina B Mrs C S pract	R.L. Polk and Co of California

FINDINGS

<u>Year</u>	<u>Uses</u>	<u>Source</u>
1928	Ralph Ralph M clk R	R.L. Polk and Co of California
	Linde Frank L lab R	R.L. Polk and Co of California
	Moving Co and real est	R.L. Polk and Co of California
	H	R.L. Polk and Co of California
	Knickerbocker Ada Mrs H	R.L. Polk and Co of California
	Mary R	R.L. Polk and Co of California
	Millicent Mrs H	R.L. Polk and Co of California
	Co Win J Edna slsmn H	R.L. Polk and Co of California
	Majestic Kenneth lab R	R.L. Polk and Co of California
	Renand Apartments	R.L. Polk and Co of California
	Tomer Isadore M elk C D Okerlin R	R.L. Polk and Co of California
	n Bird M court reporter R	R.L. Polk and Co of California
	Wolfe David W Fannie H	R.L. Polk and Co of California
1925	MERIWETHER MRS M R	R. L. Polk & Co. of California
	MYERS WM H R	R. L. Polk & Co. of California
	ROACH MRS EVELYN A C SPR	R. L. Polk & Co. of California
	WILSON MISS B M R	R. L. Polk & Co. of California
	WOLFE W D R	R. L. Polk & Co. of California
	ARMSTRONG MRS NINA R	R. L. Polk & Co. of California
	ARMSTRONG MRS S E R	R. L. Polk & Co. of California
	COOK E P R	R. L. Polk & Co. of California
	GETTYS CHAS A R	R. L. Polk & Co. of California
	KNICKERBOCKER MRS A R	R. L. Polk & Co. of California
1920	ANDREWS E R R	R. L. Polk & Co. of California
	ELLEN MRS H J R	R. L. Polk & Co. of California
	FREITAG K R	R. L. Polk & Co. of California
	HEIDER DR W T R	R. L. Polk & Co. of California
	KNICKERBOCKER MRS A R	R. L. Polk & Co. of California
	RENAUD P C R	R. L. Polk & Co. of California
	ROSSETER MRS F S R	R. L. Polk & Co. of California
	RYAN A T R	R. L. Polk & Co. of California
	WILSON MISS B M R	R. L. Polk & Co. of California

318 E 19TH ST

<u>Year</u>	<u>Uses</u>	<u>Source</u>
1928	Cattspagna Edw F Mary 3 P walar H	R.L. Polk and Co of California

FINDINGS

319 E 19TH ST

<u>Year</u>	<u>Uses</u>	<u>Source</u>
1928	Jiaer le bt B birds	R.L. Polk and Co of California
	H	R.L. Polk and Co of California

321 E 19TH ST

<u>Year</u>	<u>Uses</u>	<u>Source</u>
1970	LA ROUCHE MARIE	Pacific Telephone Directory
1962	Roberts Florence Mrs	Pacific Telephone
1955	HOSMER KAY	The Pacific Telephone & Telegraph Co.
1950	WRIGHT RAY M MRS R	The Pacific Telephone & Telegraph Co.
1945	WRIGHT RAY M MRS R	The Pacific Telephone & Telegraph Co.
1943	Wright Ray M Mrs h	R. L. Polk & Co.
	Wright Gladys C Mrs dept mgr CS & F r	R. L. Polk & Co.
	Anderson Nora M tchr Pub Sch r	R. L. Polk & Co.
1933	CARTER AGNES L (WID ALBT) H	R. L. Polk & Co.
	CUNNINGHAM ALLISON BARBER	R. L. Polk & Co.
1928	Ames Della Mrs tchr OPS H	R.L. Polk and Co of California
1920	SOMPS J R	R. L. Polk & Co. of California

322 E 19TH ST

<u>Year</u>	<u>Uses</u>	<u>Source</u>
1970	MC DOWELL MYRA L	Pacific Telephone Directory
	ROBINSON E B	Pacific Telephone Directory
	ROSE M G	Pacific Telephone Directory
1962	Johnson Howard E	Pacific Telephone
	Larson Altea S	Pacific Telephone
	Maddock John F	Pacific Telephone
	Cassleman Betty Alice	Pacific Telephone
	Coelho Ethel Mrs	Pacific Telephone
	Hayes Nelda E	Pacific Telephone
1955	DURFLINGER FREDRICK W R	The Pacific Telephone & Telegraph Co.
	JONES IRVIN F MRS	The Pacific Telephone & Telegraph Co.
	ROSS JOHN E	The Pacific Telephone & Telegraph Co.
	SUMNER H M	The Pacific Telephone & Telegraph Co.
	WHEATON JOHN F R	The Pacific Telephone & Telegraph Co.
	CASSLEMAN BETTY ALICE	The Pacific Telephone & Telegraph Co.
1950	DURFINGER FMEDRICK W R	The Pacific Telephone & Telegraph Co.
	GIPSON L F R	The Pacific Telephone & Telegraph Co.
	HAYS RUSSELL R R	The Pacific Telephone & Telegraph Co.

FINDINGS

<u>Year</u>	<u>Uses</u>	<u>Source</u>
1950	HOUNG R L R	The Pacific Telephone & Telegraph Co.
	RUSS MILAN R	The Pacific Telephone & Telegraph Co.
	WHEATON JOHN F R	The Pacific Telephone & Telegraph Co.
1945	BRAINERD PHILIP F R	The Pacific Telephone & Telegraph Co.
	FREDIANI ELEANOR E R	The Pacific Telephone & Telegraph Co.
	GIPSON L F R	The Pacific Telephone & Telegraph Co.
	KUSER J H MRS R	The Pacific Telephone & Telegraph Co.
	WATERHOUSE C J MRS R	The Pacific Telephone & Telegraph Co.
	WOOD CHARLES R R	The Pacific Telephone & Telegraph Co.
1943	Coryell Chas B Cora shtmtlwkr h	R. L. Polk & Co.
	Flemming Norris W Isabel shipydwkr h	R. L. Polk & Co.
	Frediani Emil Edith mgr Ada Apts h	R. L. Polk & Co.
	Gipson Leland F Mattie A pharm Alameda Drug Co h	R. L. Polk & Co.
	Kuser Matilda wid J H h	R. L. Polk & Co.
	Waterhouse Celia H wid C J h	R. L. Polk & Co.
1938	FREDIANI E R	Pacific Telephone
	FUSCO FRED J R	Pacific Telephone
	KUSER J H MRS R	Pacific Telephone
	WATERHOUSE C J MRS R	Pacific Telephone
	WIGHTMAN CHAS S R	Pacific Telephone
1933	ADA APARTMENTS	R. L. Polk & Co.
	ALLEN CLARA R MRS ACCT PAC MANIFOLDING BOOK CO R	R. L. Polk & Co.
	DELANEY PIERRE C SLSTMN WESTERN AUTO SUPP CO R	R. L. Polk & Co.
	DOLAN HENRIETTA MRS H	R. L. Polk & Co.
	FREDIANI EDITH MRS MGR ADA APTS H	R. L. Polk & Co.
	FREDIANI EMIL (EDITH) H	R. L. Polk & Co.
	KENDALL JESSIE L H	R. L. Polk & Co.
	MACMURN WM F SLSTMN SMITH BROS R	R. L. Polk & Co.
	PAGE BURDETTE I (GRACE) H	R. L. Polk & Co.
	PAGE GRACE R TCHR OKLD PUB SCH R	R. L. Polk & Co.
1928	nance Clara R Mrs bkpr H	R.L. Polk and Co of California
	Caza Louis Martha Ada Apts H	R.L. Polk and Co of California
	h Henrietta Mrs olk H	R.L. Polk and Co of California
	Co H	R.L. Polk and Co of California
	Leandro Haszel C tchr OPS R	R.L. Polk and Co of California

FINDINGS

<u>Year</u>	<u>Uses</u>	<u>Source</u>
1928	Harvey Luella tchr OPS R	R.L. Polk and Co of California
	h Theo R Glory M clk Post Enquirer H	R.L. Polk and Co of California
	ster Jessie L buyer H C Capwell Co H	R.L. Polk and Co of California
	2h Willard H Vida alsmn H	R.L. Polk and Co of California
1925	BEHLOW H F R	R. L. Polk & Co. of California
	BILESKI MRS F H R	R. L. Polk & Co. of California
	CORRIGAN A L R	R. L. Polk & Co. of California
	HENRY W P R	R. L. Polk & Co. of California
	LYNCH ELDA R	R. L. Polk & Co. of California
	TERRY FRANK S R	R. L. Polk & Co. of California

323 E 19TH ST

<u>Year</u>	<u>Uses</u>	<u>Source</u>
1962	Adkins June	Pacific Telephone
1955	CLIFFORD NEIL MRS	The Pacific Telephone & Telegraph Co.
1950	RUTHERFORD DOROTHY R	The Pacific Telephone & Telegraph Co.
1945	SILVA LEO J R	The Pacific Telephone & Telegraph Co.
1943	Silva Alice L priv sec Okld Bd of Educ h	R. L. Polk & Co.
	SILVA Leo J trav aud r	R. L. Polk & Co.
1938	SILVA LEO J R	Pacific Telephone
1933	SILVA ALICE L STEN OKLD PUB SCH H	R. L. Polk & Co.
	SILVA LEO J ACCT R	R. L. Polk & Co.
1928	haven Josiah H clk H	R.L. Polk and Co of California
	Mendicino Sarah bkpr Ross and Ross R	R.L. Polk and Co of California
	Whitehead Fromet D C S pract	R.L. Polk and Co of California
1925	TURNER MRS MARGARET R	R. L. Polk & Co. of California
1920	REEVES E R R	R. L. Polk & Co. of California

325 E 19TH ST

<u>Year</u>	<u>Uses</u>	<u>Source</u>
1970	SUE KEN L	Pacific Telephone Directory
1955	TADDEI ELIO	The Pacific Telephone & Telegraph Co.
1950	BUITTERWORTHLI FLORENCE R	The Pacific Telephone & Telegraph Co.
1945	SANNAZZARO J R	The Pacific Telephone & Telegraph Co.
1943	Sanazzaro Jos Shirlee bartndr h	R. L. Polk & Co.
1933	DAUGHERTY VIOLA STEN R	R. L. Polk & Co.
	DAUGHERTY CARRIE MRS SMSTRS H	R. L. Polk & Co.
1928	Muller Agnes Mrs tchr R	R.L. Polk and Co of California
1925	WOLFE MRS L B R	R. L. Polk & Co. of California

FINDINGS

<u>Year</u>	<u>Uses</u>	<u>Source</u>
1920	LEMON JULIA R	R. L. Polk & Co. of California

327 E 19TH ST

<u>Year</u>	<u>Uses</u>	<u>Source</u>
1955	WIEGERT DALE	The Pacific Telephone & Telegraph Co.
1950	SCHORSCH DORA R	The Pacific Telephone & Telegraph Co.
1945	MATTHEWS JOS L MRS R	The Pacific Telephone & Telegraph Co.
1943	Staedler Susan sten h	R. L. Polk & Co.
1938	FORREST V MISS R	Pacific Telephone
1933	GILL CARL F (ANABEL) TELLER CENTRAL NATL BANK H	R. L. Polk & Co.
1928	A John D Cath del H	R.L. Polk and Co of California
1925	LESLIE J D R	R. L. Polk & Co. of California
1920	MCSORLEY W T R	R. L. Polk & Co. of California

329 E 19TH ST

<u>Year</u>	<u>Uses</u>	<u>Source</u>
1970	RUSCH WM J	Pacific Telephone Directory
	RUSCH VIOLET	Pacific Telephone Directory
1962	Hellman Ethel	Pacific Telephone
1955	GLASS FRED W	The Pacific Telephone & Telegraph Co.
1950	PRATT LYLE R	The Pacific Telephone & Telegraph Co.
1943	Kreuger Wm Grace h	R. L. Polk & Co.
1938	KRUEGER W E R	Pacific Telephone
1933	ROUSE CARRIE E (WID W A) (W A ROUSE & CO) H	R. L. Polk & Co.
1928	Ferry Mary C tchr OPS H	R.L. Polk and Co of California
	slope Estelle E tchr OPS H	R.L. Polk and Co of California
1925	MCGLADE EDW M R	R. L. Polk & Co. of California
1920	MUNGER A M R	R. L. Polk & Co. of California

331 E 19TH ST

<u>Year</u>	<u>Uses</u>	<u>Source</u>
1970	LEWIS J A	Pacific Telephone Directory
1962	Zakovich Sophia	Pacific Telephone
1955	MARTER FRANK J JR	The Pacific Telephone & Telegraph Co.
1950	GATES LOIS ANNE R	The Pacific Telephone & Telegraph Co.
1945	BAPTISTE LOIS R	The Pacific Telephone & Telegraph Co.
1943	Baptiste Luther H Lois liquors h	R. L. Polk & Co.
1938	LESLIE J D R	Pacific Telephone

FINDINGS

<u>Year</u>	<u>Uses</u>	<u>Source</u>
1933	LESLIE APARTMENTS	R. L. Polk & Co.
	LESLIE CATH MRS MGR LESLIE APTS H	R. L. Polk & Co.
	LESLIE JOHN D (CATH) COND SPCO H	R. L. Polk & Co.
1928	H Helen Mrs H	R.L. Polk and Co of California
1925	CLINCHARD F B R	R. L. Polk & Co. of California
1920	SCRIBNER MRS UNA P R	R. L. Polk & Co. of California

333 E 19TH ST

<u>Year</u>	<u>Uses</u>	<u>Source</u>
1943	Jurich John R Margt welder h	R. L. Polk & Co.

343 E 19TH ST

<u>Year</u>	<u>Uses</u>	<u>Source</u>
1962	Suchards	Pacific Telephone
	Virginia House The	Pacific Telephone
1945	PARKWAY GARAGE	The Pacific Telephone & Telegraph Co.
1943	Pardee Geo R Marian E garage	R. L. Polk & Co.
1938	SILVA MATT PEARL OIL DELIVERY	Pacific Telephone
	PARKWAY GARAGE	Pacific Telephone
1933	SCHUMACHER OSCAR E GARAGE	R. L. Polk & Co.

348 E 19TH ST

<u>Year</u>	<u>Uses</u>	<u>Source</u>
1928	t PW itel Anita err H	R.L. Polk and Co of California

358 E 19TH ST

<u>Year</u>	<u>Uses</u>	<u>Source</u>
1962	Dervishian Armen	Pacific Telephone

375 E 19TH ST

<u>Year</u>	<u>Uses</u>	<u>Source</u>
1943	Orren Chas S Caroline E shoe repr	R. L. Polk & Co.
1933	ORREN CHAS S (CAROLINE E) SHOE REPR	R. L. Polk & Co.

396 E 19TH ST

<u>Year</u>	<u>Uses</u>	<u>Source</u>
1962	Borderre Jean Pierre	Pacific Telephone

FINDINGS

FRANKLIN

1508 FRANKLIN

<u>Year</u>	<u>Uses</u>	<u>Source</u>
1955	Hannah Oscar A	R. L. Polk & Co.

1510 FRANKLIN

<u>Year</u>	<u>Uses</u>	<u>Source</u>
1955	Betz Robt G	R. L. Polk & Co.

1559 FRANKLIN

<u>Year</u>	<u>Uses</u>	<u>Source</u>
1955	Bryant W Harvey	R. L. Polk & Co.
1951	Bryant W H	R. L. Polk & Co.

1581 FRANKLIN

<u>Year</u>	<u>Uses</u>	<u>Source</u>
1955	Webb Barney M	R. L. Polk & Co.

1583 FRANKLIN

<u>Year</u>	<u>Uses</u>	<u>Source</u>
1951	Carpenter A B	R. L. Polk & Co.

1595 FRANKLIN

<u>Year</u>	<u>Uses</u>	<u>Source</u>
1955	Nourse Wm C	R. L. Polk & Co.
1951	Nourse W C	R. L. Polk & Co.

1720 FRANKLIN

<u>Year</u>	<u>Uses</u>	<u>Source</u>
1950	IDEAL DINETTE	The Pacific Telephone & Telegraph Co.

FRANKLIN %

1714 FRANKLIN %

<u>Year</u>	<u>Uses</u>	<u>Source</u>
1928	iluneholdl 8WALIATfl CO T N Glalnac Prres l WKr iluneholdl Galnes See L A Wa Lrirth Trcas i C Thrlieme V Prosx Futrnliture Catrpetsi sidrfrii	R.L. Polk and Co of California

FINDINGS

FRANKLIN AVE

1503 FRANKLIN AVE

<u>Year</u>	<u>Uses</u>	<u>Source</u>
1960	PUIZO ANTHONY I	Pacific Telephone

1504 FRANKLIN AVE

<u>Year</u>	<u>Uses</u>	<u>Source</u>
1991	West Marilyn	PACIFIC BELL WHITE PAGES
	West Management Co	PACIFIC BELL WHITE PAGES
1986	D	PACIFIC BELL WHITE PAGES
1950	COLONIAL CAFETERIA	The Pacific Telephone & Telegraph Co.
1943	COLONIAL CAFETERIA E F Cuenin Mgr	R. L. Polk & Co.
1933	COLONIAL CAFETERIA CO (MRS S G HAMMOND JENNIE M HAMMOND AND E F CUENIN COLO	R. L. Polk & Co.

1510 FRANKLIN AVE

<u>Year</u>	<u>Uses</u>	<u>Source</u>
1965	BUDGET FINANCE PLAN	R. L. Polk & Co.
1960	BUDGET FINANCE PLAN	Pacific Telephone

1512 FRANKLIN AVE

<u>Year</u>	<u>Uses</u>	<u>Source</u>
1950	WILSON & CO ENGNRS	The Pacific Telephone & Telegraph Co.

1521 FRANKLIN AVE

<u>Year</u>	<u>Uses</u>	<u>Source</u>
1950	PIEDMONT	The Pacific Telephone & Telegraph Co.

1587 FRANKLIN AVE

<u>Year</u>	<u>Uses</u>	<u>Source</u>
1976	PAC TELEPHONE TWX REPR	R. L. Polk & Co.
1973	PAC TELEPHONE TWX REPR	Pacific Telephone
1965	PAC TELEPHOINE TWX REPR	R. L. Polk & Co.

1614 FRANKLIN AVE

<u>Year</u>	<u>Uses</u>	<u>Source</u>
1986	I Steele David Mendells ofc furn & equip	PACIFIC BELL WHITE PAGES

FINDINGS

1624 FRANKLIN AVE

<u>Year</u>	<u>Uses</u>	<u>Source</u>
1991	i Fan David MDDS	PACIFIC BELL WHITE PAGES
	Franklin Building The	PACIFIC BELL WHITE PAGES
	Kennedy Stephen J atty	PACIFIC BELL WHITE PAGES
1986	Snelling & Snelling Wetherell Agency Inc	PACIFIC BELL WHITE PAGES
1975	GREENLAW WALLACE W DOS	Pacific Telephone
1950	ERICSON RAY A DR	The Pacific Telephone & Telegraph Co.
	EGLESTON WM G DR	The Pacific Telephone & Telegraph Co.
	GRAHAM VINCENT P MD	The Pacific Telephone & Telegraph Co.
	GRISMORE G MYRON DR	The Pacific Telephone & Telegraph Co.
	LEE JANET CHLAN MD	The Pacific Telephone & Telegraph Co.
	NOR AUGUST C DR	The Pacific Telephone & Telegraph Co.
	OWYANG PAULINE MD	The Pacific Telephone & Telegraph Co.
	PADDEN E H MO D	The Pacific Telephone & Telegraph Co.
	THOMNAS ROBERT L MD	The Pacific Telephone & Telegraph Co.
	BALRAR LEO J DR OFC	The Pacific Telephone & Telegraph Co.
	BAXTER FRANK S DR	The Pacific Telephone & Telegraph Co.
	DE WITT R H DR OFC	The Pacific Telephone & Telegraph Co.
	GARDNER ALLEN J DENTIST	The Pacific Telephone & Telegraph Co.
1928	Ebbesen Albt C Ava A dental labty	R.L. Polk and Co of California
	MAjiaa Paul E Jerome dentist	R.L. Polk and Co of California
	Pt redk H Jane H archt	R.L. Polk and Co of California

1636 FRANKLIN AVE

<u>Year</u>	<u>Uses</u>	<u>Source</u>
1943	OFFICE EQUIPMENT CO OF OAKLAND Roy J Rauber Typewriters Adding Machines Duplicators and Supplies Office Supplies Desks Chairs Filing Cabinets and Supplies Check Protector	R. L. Polk & Co.

1637 FRANKLIN AVE

<u>Year</u>	<u>Uses</u>	<u>Source</u>
1950	HOESSLI FRIEDA D MRS R	The Pacific Telephone & Telegraph Co.

1641 FRANKLIN AVE

<u>Year</u>	<u>Uses</u>	<u>Source</u>
1986	Sutter Anne & Russell	PACIFIC BELL WHITE PAGES

FINDINGS

1649 FRANKLIN AVE

<u>Year</u>	<u>Uses</u>	<u>Source</u>
1950	DAVID F J LT COZMDR R	The Pacific Telephone & Telegraph Co.

1708 FRANKLIN AVE

<u>Year</u>	<u>Uses</u>	<u>Source</u>
1950	MALTBY FRANK L JR DR CHIRPDST THE HISS CLIRIC OAKLAND BRANCH	The Pacific Telephone & Telegraph Co.
	BROCKLEHURST D W DR PHY THE HISS CLINIC OAKLAND BRANCH	The Pacific Telephone & Telegraph Co.

1710 FRANKLIN AVE

<u>Year</u>	<u>Uses</u>	<u>Source</u>
1991	Jesuit Volunteer Corps	PACIFIC BELL WHITE PAGES
	Jesuitas C Y	PACIFIC BELL WHITE PAGES

1736 FRANKLIN AVE

<u>Year</u>	<u>Uses</u>	<u>Source</u>
1991	CRS S Constructors	PACIFIC BELL WHITE PAGES
	Alameda Professional Clinic	PACIFIC BELL WHITE PAGES
1950	WILLIS ROGER NORTLHWESTERN MUTUAL LIFE INS CO OF MILWAUKEE	The Pacific Telephone & Telegraph Co.
	SWIFT RALPH W INS	The Pacific Telephone & Telegraph Co.
1943	Wright Fred A ofc	R. L. Polk & Co.

1751 FRANKLIN AVE

<u>Year</u>	<u>Uses</u>	<u>Source</u>
1950	POST ENQUIRER THE	The Pacific Telephone & Telegraph Co.

1800 FRANKLIN AVE

<u>Year</u>	<u>Uses</u>	<u>Source</u>
1975	ELLISON LAWRENCE	Pacific Telephone

1807 FRANKLIN AVE

<u>Year</u>	<u>Uses</u>	<u>Source</u>
1950	FRANKLIN LIQUORS	The Pacific Telephone & Telegraph Co.

1814 FRANKLIN AVE

<u>Year</u>	<u>Uses</u>	<u>Source</u>
1991	Rudsits Wanda	PACIFIC BELL WHITE PAGES
	Rudser Mary atty	PACIFIC BELL WHITE PAGES
	Hearne Monique	PACIFIC BELL WHITE PAGES

FINDINGS

<u>Year</u>	<u>Uses</u>	<u>Source</u>
1991	HE ARN E S E E ALS O HE ARN i Hearne Commercial	PACIFIC BELL WHITE PAGES
	Western Technical Services	PACIFIC BELL WHITE PAGES
1986	Saeespower Division Of Manpower Inc	PACIFIC BELL WHITE PAGES

1904 FRANKLIN AVE

<u>Year</u>	<u>Uses</u>	<u>Source</u>
1991	Hitchcock L E & Associates watch reprng	PACIFIC BELL WHITE PAGES
	Hitchcock N	PACIFIC BELL WHITE PAGES
1986	COSTA COUNTIES	Pacific Bell
	UNITED CEREBRAL PALSY OF ALAMEDA-CONTRA COSTA COUNTIES BUSINESS OFC	Pacific Bell
1984	COSTA COUNTIES	Pacific Bell
	UNITED CEREBRAL PALSY OF ALAMEDA CONTRA COSTA COUNTIES	Pacific Bell
	UNITED CEREBRAL PALSY OF ALAMEDA CONTRA COSTA COUNTIES	Pacific Bell
1979	COUNTIES	Pacific Telephone
	COUNTIES	Pacific Telephone
	UNITED CEREBRAL PALSY OF ALAMEDA CONTRA COSTA COUINTEAS	Pacific Telephone
1975	COSTA COUNTIES	Pacific Telephone
	UNITED CEREBRAL PALSY OF ALAMEDA CONTRACOSTA COUNTIES	Pacific Telephone
1973	COSTA COUNTIES	Pacific Telephone
1950	BELL RALPH M MA D	The Pacific Telephone & Telegraph Co.
	BREESE LESTER E DR	The Pacific Telephone & Telegraph Co.
	COFFEY GERALD DR	The Pacific Telephone & Telegraph Co.
	FONTAINE S B DR	The Pacific Telephone & Telegraph Co.
	HOLLINGSWORTH J B MD OFC	The Pacific Telephone & Telegraph Co.
	KAVEN HENRY MI OFE	The Pacific Telephone & Telegraph Co.
	LE BRETONI D C DDS	The Pacific Telephone & Telegraph Co.
	LINCOLN LLOYD DR	The Pacific Telephone & Telegraph Co.
	MALONEY EDW S MD	The Pacific Telephone & Telegraph Co.
	MC GUIRE THOMAS H DR	The Pacific Telephone & Telegraph Co.
	MEDICAL BLDG GARAGE	The Pacific Telephone & Telegraph Co.
	SANDFORD H N DR	The Pacific Telephone & Telegraph Co.
	TICHENOR A P DR OFC	The Pacific Telephone & Telegraph Co.
	WATSON ALLAN H DNIITST	The Pacific Telephone & Telegraph Co.

FINDINGS

FRANKLIN CT

1504 FRANKLIN CT

<u>Year</u>	<u>Uses</u>	<u>Source</u>
1975	CREDIT BUREAU OF THE GREATER EAST BAY-CREDIT BUREAU METRO	Pacific Telephone

1510 FRANKLIN CT

<u>Year</u>	<u>Uses</u>	<u>Source</u>
1975	LAYNE R M OPTOMETRIST	Pacific Telephone
1955	HILL JAS & CO INC OFC FURN	The Pacific Telephone & Telegraph Co.
	JAMES HILL & CO INC	The Pacific Telephone & Telegraph Co.

1511 FRANKLIN CT

<u>Year</u>	<u>Uses</u>	<u>Source</u>
1955	PARAVOX HEARING AIDS	The Pacific Telephone & Telegraph Co.
	BELTONE HEARING AID	The Pacific Telephone & Telegraph Co.

1512 FRANKLIN CT

<u>Year</u>	<u>Uses</u>	<u>Source</u>
1975	KNOX JAS P ATTY	Pacific Telephone
	KAKURES PETER ATTY	Pacific Telephone
	BURARK LACKIE ATTY	Pacific Telephone

1517 FRANKLIN CT

<u>Year</u>	<u>Uses</u>	<u>Source</u>
1955	HANSEN S BILLY	The Pacific Telephone & Telegraph Co.
1945	MAXIE S COCKTAIL LOUNGE	The Pacific Telephone & Telegraph Co.

1519 FRANKLIN CT

<u>Year</u>	<u>Uses</u>	<u>Source</u>
1925	WEST J A P T & T CO	R. L. Polk & Co. of California

1520 FRANKLIN CT

<u>Year</u>	<u>Uses</u>	<u>Source</u>
1925	JACKSON S & SONS REALTORS	R. L. Polk & Co. of California

1521 FRANKLIN CT

<u>Year</u>	<u>Uses</u>	<u>Source</u>
1955	PAC TELEPHONE & TELEGRAPH CO THE	The Pacific Telephone & Telegraph Co.
1925	ALBRIGHT S A PT & T CO	R. L. Polk & Co. of California

FINDINGS

1526 FRANKLIN CT

<u>Year</u>	<u>Uses</u>	<u>Source</u>
1945	WILLIAMS BROS CO CUTLRY	The Pacific Telephone & Telegraph Co.

1530 FRANKLIN CT

<u>Year</u>	<u>Uses</u>	<u>Source</u>
1925	HUGHES E J RL EST & INS	R. L. Polk & Co. of California
	HEVEL W T RL EST & INS	R. L. Polk & Co. of California

1587 FRANKLIN CT

<u>Year</u>	<u>Uses</u>	<u>Source</u>
1955	PAC TELEPHONE & TELEGRAPH CO THE	The Pacific Telephone & Telegraph Co.

1600 FRANKLIN CT

<u>Year</u>	<u>Uses</u>	<u>Source</u>
1955	LOU S AUTO PARK	The Pacific Telephone & Telegraph Co.
1945	PAT S PARKING STATION	The Pacific Telephone & Telegraph Co.

1605 FRANKLIN CT

<u>Year</u>	<u>Uses</u>	<u>Source</u>
1955	ORTISI DOMENICO BERKELEY	The Pacific Telephone & Telegraph Co.

1607 FRANKLIN CT

<u>Year</u>	<u>Uses</u>	<u>Source</u>
1970	MATTSON M J BERKELEY	Pacific Telephone Directory
1955	PRESTON GEO W BERKELEY	The Pacific Telephone & Telegraph Co.
1945	MERRIAM SYLVENA M R BERKELEY	The Pacific Telephone & Telegraph Co.

1611 FRANKLIN CT

<u>Year</u>	<u>Uses</u>	<u>Source</u>
1970	IINO WM T BERKELEY	Pacific Telephone Directory
1955	VOGT FRED W BERKELEY	The Pacific Telephone & Telegraph Co.
	VETERANS VAN & STORAGE BERKELEY	The Pacific Telephone & Telegraph Co.
	BILL S VAN & STORAGE BERKELEY	The Pacific Telephone & Telegraph Co.
1928	Gelsan John Mary gdnr H	R.L. Polk and Co of California
	Gelsan Herman R	R.L. Polk and Co of California
1925	CAMP E F TREE SURGEON	R. L. Polk & Co. of California

FINDINGS

1614 FRANKLIN CT

<u>Year</u>	<u>Uses</u>	<u>Source</u>
1955	MENDELL S OFFICE FURNITURE	The Pacific Telephone & Telegraph Co.
1945	OLTMANS JOHN RUCKER-FULLER CO	The Pacific Telephone & Telegraph Co.
	RUCKER-FULLER CO	The Pacific Telephone & Telegraph Co.
	SHAW-WALKER CO FILING DEVICES	The Pacific Telephone & Telegraph Co.

1615 FRANKLIN CT

<u>Year</u>	<u>Uses</u>	<u>Source</u>
1970	YAMASHITA TATTO BERKELEY	Pacific Telephone Directory
	YAMASHITA IRIS BERKELEY	Pacific Telephone Directory
1955	YAMASHITA IRIS BERKELEY	The Pacific Telephone & Telegraph Co.

1618 FRANKLIN CT

<u>Year</u>	<u>Uses</u>	<u>Source</u>
1975	CHRISTIAN BUSINESSMEN S COMMITTEE	Pacific Telephone
1945	BISCHOFF S SURGCL SUPPLS	The Pacific Telephone & Telegraph Co.

1624 FRANKLIN CT

<u>Year</u>	<u>Uses</u>	<u>Source</u>
1975	GREENE JOHN	Pacific Telephone
	HIKOYEDA KIYOSHI DOS OFC	Pacific Telephone
	JOHNSON BERNARD L PERIODNTST	Pacific Telephone
	KIRKHILL RUBBER COMPANY	Pacific Telephone
	KONIGSBERG PHILIP L ORTHDNTST	Pacific Telephone
	ADT SECURITY SYSTEMS	Pacific Telephone
	AMERICAN DISTRICT TELEGRAPH CO	Pacific Telephone
	BAKER LEO J DR	Pacific Telephone
	BENSON WILL	Pacific Telephone
	BUECHELE CARL G DR	Pacific Telephone
	CALIF ASSN OF MEDICAL LABORATORY TECHNOLOGISTS	Pacific Telephone
	CANNING MONTGOMERY J DR PODTRST	Pacific Telephone
	DAWE ALA G	Pacific Telephone
	DN WITT R H DR OFO	Pacific Telephone
	FONG CLIFON OR DNTST	Pacific Telephone
	FRANKLIN BARBER SHOP	Pacific Telephone
	FRANZ LARRY V ORAL SUR	Pacific Telephone
	GEORGIAN E E DR	Pacific Telephone

FINDINGS

<u>Year</u>	<u>Uses</u>	<u>Source</u>
1975	GOLDEN WEST LIFE CARE	Pacific Telephone
	GREEN FJ DENTAL LAB	Pacific Telephone
	LE BOY SALLY	Pacific Telephone
	LEE THEODORE K DR	Pacific Telephone
	LIVELY DENTAL LABORATORY INC	Pacific Telephone
	LOPES I C DR DNTST	Pacific Telephone
	MATTOS W J DNTL LAB	Pacific Telephone
	PADDEN E H MD	Pacific Telephone
	PADOVANI AL INTL LAB	Pacific Telephone
1955	AMERICAN DISTRICT TELEGRAPH CO	The Pacific Telephone & Telegraph Co.
	ARRIOLA EDW SGNS	The Pacific Telephone & Telegraph Co.
	BAGLEY G M DDS SEE LEBRETON DURELL C DDS	The Pacific Telephone & Telegraph Co.
	BAMRUD JACK DUMONT DDS	The Pacific Telephone & Telegraph Co.
	BARU NURSES REGISTRY AGCY	The Pacific Telephone & Telegraph Co.
	BAXTER WM F MD	The Pacific Telephone & Telegraph Co.
	DIRECTORY OF REGISTERED NURSES OF ALAMEDA CO INC	The Pacific Telephone & Telegraph Co.
	ERICSON RAY A MD	The Pacific Telephone & Telegraph Co.
	FLETCHER C ERROL ATTY	The Pacific Telephone & Telegraph Co.
	GARDNER ALLEN J DENTIST	The Pacific Telephone & Telegraph Co.
	GEEN R S MD	The Pacific Telephone & Telegraph Co.
	GOODMAN & LARSEN PUB ACCTS	The Pacific Telephone & Telegraph Co.
	BAY CITIES OPTICAL CO	The Pacific Telephone & Telegraph Co.
	BLOSSER JOHN A MD	The Pacific Telephone & Telegraph Co.
	BUECHELE CARL G DR	The Pacific Telephone & Telegraph Co.
	CONSTITUTION LIFE INSURANCE CO	The Pacific Telephone & Telegraph Co.
	COX CHAS E PSD	The Pacific Telephone & Telegraph Co.
	COX DENTAL LABORATORY	The Pacific Telephone & Telegraph Co.
	GOODMAN M JAY GOODMAN & LARSEN	The Pacific Telephone & Telegraph Co.
	GROSSO R DENTIST	The Pacific Telephone & Telegraph Co.
	HAMPTON ROBT R MD	The Pacific Telephone & Telegraph Co.
	HITCHCOCK HAROLD H MD	The Pacific Telephone & Telegraph Co.
	HOLMDAHL & FLETCHER ATTYS	The Pacific Telephone & Telegraph Co.
	HOLMDAHL JOHN W ATTY	The Pacific Telephone & Telegraph Co.
	KAMENY MAX DR DNTST	The Pacific Telephone & Telegraph Co.
	KIRKPATRICK RUSSELL P PAINTNG	The Pacific Telephone & Telegraph Co.
	KONIGSBERG PHILIP L ORTHDNST	The Pacific Telephone & Telegraph Co.
	KRACAW F C MD	The Pacific Telephone & Telegraph Co.

FINDINGS

<u>Year</u>	<u>Uses</u>	<u>Source</u>
1955	LARSEN LUTHER A GOODMAN & LARSEN PUB ACCTS	The Pacific Telephone & Telegraph Co.
	LEBRETON DURELL C DDS	The Pacific Telephone & Telegraph Co.
	METALLIZING CO OF AMERICA	The Pacific Telephone & Telegraph Co.
	NORTHERN CALIF DENTAL LABORATORY ASSN	The Pacific Telephone & Telegraph Co.
	NURSES OF ALAMEDA CO INC DIRCTRY OF REGISTERED NURSES OF ALAMEDA CO INC	The Pacific Telephone & Telegraph Co.
	OAKLAND SLIP COVER & DRAPERY CO	The Pacific Telephone & Telegraph Co.
	PADOVANI AL DNTL LAB	The Pacific Telephone & Telegraph Co.
	SEATE ROBT E GOODMAN & LARSEN PUB ACCTS	The Pacific Telephone & Telegraph Co.
	SHEEDY JOS D DRAYAGE	The Pacific Telephone & Telegraph Co.
	SMITH JAROUD B JR MD OFC	The Pacific Telephone & Telegraph Co.
	SMITH LLOYD E MD	The Pacific Telephone & Telegraph Co.
	STUDIO HAIRDRESSERS	The Pacific Telephone & Telegraph Co.
	TUFFT ROBT W MD	The Pacific Telephone & Telegraph Co.
	TUOFF HAIR & SCALP EXPERTS	The Pacific Telephone & Telegraph Co.
	UNION SAFETY SUPPLY CO	The Pacific Telephone & Telegraph Co.
	VIVIAN RALPH L PSD	The Pacific Telephone & Telegraph Co.
	WALDEN D L REPOSSESSING SERV	The Pacific Telephone & Telegraph Co.
	WESTERN STATES PLACEMENT BUREAU AGCY	The Pacific Telephone & Telegraph Co.
	WILSON YOUNG INS	The Pacific Telephone & Telegraph Co.
	YOUNG WILSON INS	The Pacific Telephone & Telegraph Co.
1945	BECK FRANK H CO	The Pacific Telephone & Telegraph Co.
	BECKER HAROLD R DNTST	The Pacific Telephone & Telegraph Co.
	BENEDIKTSON JOHN B DNTST	The Pacific Telephone & Telegraph Co.
	BERNSTEIN ALFRED E DNTST	The Pacific Telephone & Telegraph Co.
	BREILING OTTMAR A DNTST	The Pacific Telephone & Telegraph Co.
	CASTLE G E DDS	The Pacific Telephone & Telegraph Co.
	CASTLE GEO W SR DNTST	The Pacific Telephone & Telegraph Co.
	CAULK L D CO THE DNTL SUPPLS	The Pacific Telephone & Telegraph Co.
	CHRISTENSEN BURT H MD OFC	The Pacific Telephone & Telegraph Co.
	CLEMENT C EARLE DNTST	The Pacific Telephone & Telegraph Co.
	COE EVERETT A OPTMTRST	The Pacific Telephone & Telegraph Co.
	COX DENTAL LABORATORY	The Pacific Telephone & Telegraph Co.
	DANIELS FRANCIS J DR	The Pacific Telephone & Telegraph Co.
	DUNN THOS BALFOUR MD	The Pacific Telephone & Telegraph Co.
	EAST BAY MEDICAL SUPPLY CO LTD	The Pacific Telephone & Telegraph Co.

FINDINGS

<u>Year</u>	<u>Uses</u>	<u>Source</u>
1945	EBBESSEN A C DENTAL LAB	The Pacific Telephone & Telegraph Co.
	FLUORESCENT DISTRS THE	The Pacific Telephone & Telegraph Co.
	FRANKLIN OPTICAL CO	The Pacific Telephone & Telegraph Co.
	FREDERICK C J DNTST	The Pacific Telephone & Telegraph Co.
	GURVITZ MONROE DR	The Pacific Telephone & Telegraph Co.
	IDEAL WINDOW CLEANERS	The Pacific Telephone & Telegraph Co.
	KNIGHT REUBEN L DNTST	The Pacific Telephone & Telegraph Co.
	KONIGSBERG C W ORTHDNST	The Pacific Telephone & Telegraph Co.
	LOCKE FRANKLIN H DENTIST	The Pacific Telephone & Telegraph Co.
	LOCKE FRANKLIN H JR DNTST	The Pacific Telephone & Telegraph Co.
	LOGAN NOBLE H MD	The Pacific Telephone & Telegraph Co.
	MCCRACKEN W J DENTIST	The Pacific Telephone & Telegraph Co.
	MENDONZA GEO P DNTST	The Pacific Telephone & Telegraph Co.
	MERCHANT JOHN DNTST	The Pacific Telephone & Telegraph Co.
	METALLIZING ENGINEERING CO INC	The Pacific Telephone & Telegraph Co.
	NURSES OF ALA CO INC DIRECTORY OF REGISTERED NURSES OF ALA CO INC	The Pacific Telephone & Telegraph Co.
	PAC ADVERTISING STAFF	The Pacific Telephone & Telegraph Co.
	PADDEN E H MD	The Pacific Telephone & Telegraph Co.
	PURCELL EDW DR	The Pacific Telephone & Telegraph Co.
	SOLOMON W O MD	The Pacific Telephone & Telegraph Co.
	SWAUGER LUELLA STONE DR	The Pacific Telephone & Telegraph Co.
1928	~1624	R.L. Polk and Co of California
	IN1MOORE J FRANKLIN Dental Surgeon PracticeLimited to Treatment of Mouth DiseasesExtraction of Teeth and Dental X Rayss	R.L. Polk and Co of California
1626 FRANKLIN CT		
<u>Year</u>	<u>Uses</u>	<u>Source</u>
1955	GUY S DRUG STORES	The Pacific Telephone & Telegraph Co.
	GUY S PRESCRIPTION PHARMACY	The Pacific Telephone & Telegraph Co.
1627 FRANKLIN CT		
<u>Year</u>	<u>Uses</u>	<u>Source</u>
1970	ITO KENSUKE BERKELEY	Pacific Telephone Directory
	CHRISTIE ROBT L BERKELEY	Pacific Telephone Directory

FINDINGS

1628 FRANKLIN CT

<u>Year</u>	<u>Uses</u>	<u>Source</u>
1975	FRANKLIN OPTICAL CO	Pacific Telephone
	FRANKLIN SAFETY PRODUCTS	Pacific Telephone

1630 FRANKLIN CT

<u>Year</u>	<u>Uses</u>	<u>Source</u>
1970	YANO JAS ISAO BERKELEY	Pacific Telephone Directory

1632 FRANKLIN CT

<u>Year</u>	<u>Uses</u>	<u>Source</u>
1975	FIRST ENTERPRISE BANK	Pacific Telephone
1925	TAYLOR & JACKSON RL EST	R. L. Polk & Co. of California

1636 FRANKLIN CT

<u>Year</u>	<u>Uses</u>	<u>Source</u>
1955	FRANKLIN OPTICAL CO MAIN OFC	The Pacific Telephone & Telegraph Co.
1945	RAUBER R J OFFICE EQUIP CO	The Pacific Telephone & Telegraph Co.

1640 FRANKLIN CT

<u>Year</u>	<u>Uses</u>	<u>Source</u>
1970	ITO THOS T BERKELEY	Pacific Telephone Directory

1641 FRANKLIN CT

<u>Year</u>	<u>Uses</u>	<u>Source</u>
1970	SWANN STEPHEN B BERKELEY	Pacific Telephone Directory

1645 FRANKLIN CT

<u>Year</u>	<u>Uses</u>	<u>Source</u>
1970	PACE D T BERKELEY	Pacific Telephone Directory
1955	NOLLER ROBT M BERKELEY	The Pacific Telephone & Telegraph Co.

1647 FRANKLIN CT

<u>Year</u>	<u>Uses</u>	<u>Source</u>
1955	LUOMA ANNA L BERKELEY	The Pacific Telephone & Telegraph Co.

1650 FRANKLIN CT

<u>Year</u>	<u>Uses</u>	<u>Source</u>
1955	STITT ROBT H BERKELEY	The Pacific Telephone & Telegraph Co.

FINDINGS

1651 FRANKLIN CT

<u>Year</u>	<u>Uses</u>	<u>Source</u>
1955	SCHARLACH BERNDT BERKELEY	The Pacific Telephone & Telegraph Co.

1659 FRANKLIN CT

<u>Year</u>	<u>Uses</u>	<u>Source</u>
1955	PENNING VERGNE MRS BERKELEY	The Pacific Telephone & Telegraph Co.
1945	PENNING GERTRUDE R BERKELEY	The Pacific Telephone & Telegraph Co.

1660 FRANKLIN CT

<u>Year</u>	<u>Uses</u>	<u>Source</u>
1955	MORRIS HARRY E JR BERKELEY	The Pacific Telephone & Telegraph Co.

1670 FRANKLIN CT

<u>Year</u>	<u>Uses</u>	<u>Source</u>
1970	CROQUES LOET MRS BERKELEY	Pacific Telephone Directory
	DAVIS LOET MRS BERKELEY	Pacific Telephone Directory
1945	MILLER LOU E R BERKELEY	The Pacific Telephone & Telegraph Co.

1700 FRANKLIN CT

<u>Year</u>	<u>Uses</u>	<u>Source</u>
1975	BENEFICIAL FINANCE COMPANIES OAKLAND OFFICES -	Pacific Telephone
	BENEFICIAL FINANCE CO OF OAKLAND	Pacific Telephone
1955	AIRCOACH INFORMATION & DIRECTORY SERVICE	The Pacific Telephone & Telegraph Co.
	AIRCOACH INFORMATION & DIRECTORY SERVICE	The Pacific Telephone & Telegraph Co.
	DE LUXE REAL ESTATE	The Pacific Telephone & Telegraph Co.

1706 FRANKLIN CT

<u>Year</u>	<u>Uses</u>	<u>Source</u>
1975	ABE ROSE CO SPORTNG GDS	Pacific Telephone
1955	CAULK L D CO THE DENTL SUPPLS	The Pacific Telephone & Telegraph Co.

1708 FRANKLIN CT

<u>Year</u>	<u>Uses</u>	<u>Source</u>
1975	CAMPBELL S STATIONERY & OFC EQUIP	Pacific Telephone
1970	DORRETT VERA M BERKELEY	Pacific Telephone Directory
1955	DORRETT VERA M BERKELEY	The Pacific Telephone & Telegraph Co.

FINDINGS

1709 FRANKLIN CT

<u>Year</u>	<u>Uses</u>	<u>Source</u>
1955	HALL GEO M BERKELEY	The Pacific Telephone & Telegraph Co.
1945	LEDBETTER FRANK B R BERKELEY	The Pacific Telephone & Telegraph Co.

1710 FRANKLIN CT

<u>Year</u>	<u>Uses</u>	<u>Source</u>
1955	JOHANSON RUDY G	The Pacific Telephone & Telegraph Co.
	CAMERON R CLYDE R W KITTRELLE	The Pacific Telephone & Telegraph Co.
	ELWORTHY & COMPANY	The Pacific Telephone & Telegraph Co.
	KITTRELLE R W RL EST	The Pacific Telephone & Telegraph Co.

1712 FRANKLIN CT

<u>Year</u>	<u>Uses</u>	<u>Source</u>
1970	UMAWATARI ASAKI BERKELEY	Pacific Telephone Directory
1955	UMAWATARI ASAKI BERKELEY	The Pacific Telephone & Telegraph Co.

1714 FRANKLIN CT

<u>Year</u>	<u>Uses</u>	<u>Source</u>
1975	BERCOVICH E & SON FURN	Pacific Telephone
1945	TRUE BLUE CAFETERIA	The Pacific Telephone & Telegraph Co.

1717 FRANKLIN CT

<u>Year</u>	<u>Uses</u>	<u>Source</u>
1970	KNIGHT ISAAC BERKELEY	Pacific Telephone Directory

1719 FRANKLIN CT

<u>Year</u>	<u>Uses</u>	<u>Source</u>
1955	COLLAT-MENDELL CO	The Pacific Telephone & Telegraph Co.
	MENDELL WILL FURN	The Pacific Telephone & Telegraph Co.

1720 FRANKLIN CT

<u>Year</u>	<u>Uses</u>	<u>Source</u>
1975	IDEAL COFFEE SHOP	Pacific Telephone
1945	IDEAL DINETTE	The Pacific Telephone & Telegraph Co.

1723 FRANKLIN CT

<u>Year</u>	<u>Uses</u>	<u>Source</u>
1955	BLUE PRINT & SUPPLY CO EAST BAY	The Pacific Telephone & Telegraph Co.

FINDINGS

1724 FRANKLIN CT

<u>Year</u>	<u>Uses</u>	<u>Source</u>
1955	BARBERA CLIFF PHOTOGRPHR	The Pacific Telephone & Telegraph Co.
	BARBERA PHOTO CO	The Pacific Telephone & Telegraph Co.

1726 FRANKLIN CT

<u>Year</u>	<u>Uses</u>	<u>Source</u>
1955	CAMPBELL EARL L CAMPBELL TYPWRTR CO	The Pacific Telephone & Telegraph Co.
	CAMPBELL TYPEWRITER CO	The Pacific Telephone & Telegraph Co.
1945	KAY & EVELYN BEAUTY SHOP	The Pacific Telephone & Telegraph Co.

1727 FRANKLIN CT

<u>Year</u>	<u>Uses</u>	<u>Source</u>
1955	WESTERN BOOK & TRACT CO	The Pacific Telephone & Telegraph Co.
1945	BUTTERFIELD O T OFC	The Pacific Telephone & Telegraph Co.
	PURCELL W H REALTOR & INSUROR	The Pacific Telephone & Telegraph Co.
	GREGORY & ALLYN	The Pacific Telephone & Telegraph Co.
	ALEXANDER FRED D CONTR	The Pacific Telephone & Telegraph Co.
	BURKE WAN RL EST BRKR	The Pacific Telephone & Telegraph Co.
	STUKER ARTHUR E INS	The Pacific Telephone & Telegraph Co.
	UNION CENTRAL LIFE INS CO	The Pacific Telephone & Telegraph Co.
	WEEKS F W CO REALTORS	The Pacific Telephone & Telegraph Co.
	WESTERN INVESTMENT CO	The Pacific Telephone & Telegraph Co.

1730 FRANKLIN CT

<u>Year</u>	<u>Uses</u>	<u>Source</u>
1975	FREMONT OFFICES	Pacific Telephone
	KELLY JOHN L PUB ACCT	Pacific Telephone
	KENDUEMOR CO	Pacific Telephone
	KIMBERLY-BARTLETT CO	Pacific Telephone
	LYNCH RICHARD C WAGENER LYNCH & MINNEY ATTYS	Pacific Telephone
	CURRAN DONALD W ATTY	Pacific Telephone
	FOUNTAIN HEAD CAPITOL CORP	Pacific Telephone
	ANDERSON HENRY R & CO INVESTMT RITY	Pacific Telephone
	CAVANAUGH LILLIAN R & CO PUB ACCT	Pacific Telephone
	INVESTMENT REALTY	Pacific Telephone
1955	UNIVERSITY OF CALIF UNIV EXTENSN	The Pacific Telephone & Telegraph Co.
1945	LEWIS & MOOERS RL EST	The Pacific Telephone & Telegraph Co.

FINDINGS

1736 FRANKLIN CT

<u>Year</u>	<u>Uses</u>	<u>Source</u>
1975	AGRICULTURE PROPERTIES	Pacific Telephone
	AMES BETTY M MRS CHR SCL PR	Pacific Telephone
	AYERS SHIRLEY MRS CHR SCI PR	Pacific Telephone
	BELL MARION B CHR SCI PR	Pacific Telephone
	GASH FRANCES M MRS CHR SCL PR	Pacific Telephone
	GRANT CAROL L MRS CHR SCI PR	Pacific Telephone
	GRANT JOHN A CHR SCL PR	Pacific Telephone
	KANNRY R M INS	Pacific Telephone
	NAWMAN MARION D MRS	Pacific Telephone
1955	ACCOUNT A LINER CO	The Pacific Telephone & Telegraph Co.
	BOWMAN HELENA K CS PR	The Pacific Telephone & Telegraph Co.
	DICKINSON-WARREN SECRETARIAL SCHOOL	The Pacific Telephone & Telegraph Co.
	FELCH LORING O NORTHWESTERN MUTL LIFE INS CO OF MILWAUKEE	The Pacific Telephone & Telegraph Co.
	HOLLINGSWORTH VERN C ACCOUNT A LINER CO	The Pacific Telephone & Telegraph Co.
	METALLIZING ENGINEERING CO INCORPORATED	The Pacific Telephone & Telegraph Co.
	MUTUAL FUND ASSOCIATES	The Pacific Telephone & Telegraph Co.
	NATIONAL ELECTRIC COIL CO	The Pacific Telephone & Telegraph Co.
	PICKFORD T I	The Pacific Telephone & Telegraph Co.
	REGAL ICE CREAM CO	The Pacific Telephone & Telegraph Co.
	REINHARDT ADVERTISING INC	The Pacific Telephone & Telegraph Co.
	SMITH MAURICE B CLU NORTHWESTERN MUTL LIFE INS CO OF MILWAUKEE	The Pacific Telephone & Telegraph Co.
	TRAYNER G B RLTR	The Pacific Telephone & Telegraph Co.
1945	ANDERSON E L LNDSCP ARCHT	The Pacific Telephone & Telegraph Co.
	CHALMA PORTRAITS	The Pacific Telephone & Telegraph Co.
	FORD S A CALIF AUDLT CO	The Pacific Telephone & Telegraph Co.
	GOODWIN ESTELIE INS	The Pacific Telephone & Telegraph Co.
	H & M C CO INC CARBN PAPER & RIBBNS	The Pacific Telephone & Telegraph Co.
	HARRIS LLOYD PLYWOOD	The Pacific Telephone & Telegraph Co.
	HEDGE OPAL C PUB STENO	The Pacific Telephone & Telegraph Co.
	HUTCHEON S D & STAFF NCCTS	The Pacific Telephone & Telegraph Co.
	MOORE CARL R MOORE LUMBER PRODUCTS	The Pacific Telephone & Telegraph Co.
	MOORE JOHN S MOORE MILL & LUMBER CO	The Pacific Telephone & Telegraph Co.

FINDINGS

<u>Year</u>	<u>Uses</u>	<u>Source</u>
1945	MOORE LUMBER PRODUCTS	The Pacific Telephone & Telegraph Co.
	MOORE MILL & LUMBER CO	The Pacific Telephone & Telegraph Co.
	SHELTON ROBT B COML ARTIST	The Pacific Telephone & Telegraph Co.
	SLAUGHTER JACK H & M C CO INC	The Pacific Telephone & Telegraph Co.
	STEPHENS EDWARD H INS	The Pacific Telephone & Telegraph Co.
	SWIFT RALPH W INS	The Pacific Telephone & Telegraph Co.
	VANCOUVER PLYWOOD & VENEER CO	The Pacific Telephone & Telegraph Co.
1928	~1736	R.L. Polk and Co of California
	SWAUGEB LUELLA STONE Physician	R.L. Polk and Co of California

1737 FRANKLIN CT

<u>Year</u>	<u>Uses</u>	<u>Source</u>
1970	GUSHIKEN MICHAEL K BERKELEY	Pacific Telephone Directory
1955	CHUN SOW BERKELEY	The Pacific Telephone & Telegraph Co.

1742 FRANKLIN CT

<u>Year</u>	<u>Uses</u>	<u>Source</u>
1975	EAST BAY BLUE PRINT & SUPPLY CO	Pacific Telephone
	EAST BAY BLUE PRINT & SUPPLY CO	Pacific Telephone
	BLUE PRINT & SUPPLY CO EAST BAY	Pacific Telephone
	BLUE PRINT & SUPPLY CO EAST BAY	Pacific Telephone
1955	ROSE ABE INC	The Pacific Telephone & Telegraph Co.

1760 FRANKLIN CT

<u>Year</u>	<u>Uses</u>	<u>Source</u>
1970	MANCINI LOUIS BERKELEY	Pacific Telephone Directory

1761 FRANKLIN CT

<u>Year</u>	<u>Uses</u>	<u>Source</u>
1925	GRAFF WINLUND GRAFF RFNG	R. L. Polk & Co. of California

1762 FRANKLIN CT

<u>Year</u>	<u>Uses</u>	<u>Source</u>
1970	HALL RALPH R BERKELEY	Pacific Telephone Directory

1764 FRANKLIN CT

<u>Year</u>	<u>Uses</u>	<u>Source</u>
1970	MCGEE LULA BERKELEY	Pacific Telephone Directory

FINDINGS

1765 FRANKLIN CT

<u>Year</u>	<u>Uses</u>	<u>Source</u>
1925	GREATER OAKLAND RL EST CO	R. L. Polk & Co. of California
	PAC READY CUT HOMES INC	R. L. Polk & Co. of California

1769 FRANKLIN CT

<u>Year</u>	<u>Uses</u>	<u>Source</u>
1925	KNAPP RALPH A REALTOR	R. L. Polk & Co. of California
	KNAPP RALPH A REALTOR	R. L. Polk & Co. of California

1775 FRANKLIN CT

<u>Year</u>	<u>Uses</u>	<u>Source</u>
1955	LEE WM H BERKELEY	The Pacific Telephone & Telegraph Co.

1777 FRANKLIN CT

<u>Year</u>	<u>Uses</u>	<u>Source</u>
1970	VOSS N BERKELEY	Pacific Telephone Directory
1955	KAWAKAMI T BERKELEY	The Pacific Telephone & Telegraph Co.
1945	MULDOON FRANCIS J LT R BERKELEY	The Pacific Telephone & Telegraph Co.
1925	SHAMP MISS TIMIA REST	R. L. Polk & Co. of California

1780 FRANKLIN CT

<u>Year</u>	<u>Uses</u>	<u>Source</u>
1955	HELLI MANUEL BERKELEY	The Pacific Telephone & Telegraph Co.

1785 FRANKLIN CT

<u>Year</u>	<u>Uses</u>	<u>Source</u>
1970	TAUB JESSICA M BERKELEY	Pacific Telephone Directory

1787 FRANKLIN CT

<u>Year</u>	<u>Uses</u>	<u>Source</u>
1970	KOFTINOW LAUREL BERKELEY	Pacific Telephone Directory
1955	HEATH GORDON G BERKELEY	The Pacific Telephone & Telegraph Co.

1800 FRANKLIN CT

<u>Year</u>	<u>Uses</u>	<u>Source</u>
1970	SMITH ELOISE EDNA BERKELEY	Pacific Telephone Directory

1805 FRANKLIN CT

<u>Year</u>	<u>Uses</u>	<u>Source</u>
1970	YAMASHITA YURIKO BERKELEY	Pacific Telephone Directory

FINDINGS

1806 FRANKLIN CT

<u>Year</u>	<u>Uses</u>	<u>Source</u>
1970	JACKSON GEORGIA A BERKELEY	Pacific Telephone Directory
	DE HAAS JOHNSON MARK BERKELEY	Pacific Telephone Directory
	JACKSON HARVEY BERKELEY	Pacific Telephone Directory
1955	TRASS HENRY L BERKELEY	The Pacific Telephone & Telegraph Co.

1807 FRANKLIN CT

<u>Year</u>	<u>Uses</u>	<u>Source</u>
1955	J & A COFFEE SHOP	The Pacific Telephone & Telegraph Co.

1810 FRANKLIN CT

<u>Year</u>	<u>Uses</u>	<u>Source</u>
1970	ANKER MICHAEL BERKELEY	Pacific Telephone Directory
	ANKER BONNIE BERKELEY	Pacific Telephone Directory
1955	LEE ROY R BERKELEY	The Pacific Telephone & Telegraph Co.

1812 FRANKLIN CT

<u>Year</u>	<u>Uses</u>	<u>Source</u>
1970	SKORY L BERKELEY	Pacific Telephone Directory
1955	BISIO L BERKELEY	The Pacific Telephone & Telegraph Co.

1814 FRANKLIN CT

<u>Year</u>	<u>Uses</u>	<u>Source</u>
1955	BELL HAVEN REALTY CO	The Pacific Telephone & Telegraph Co.

1816 FRANKLIN CT

<u>Year</u>	<u>Uses</u>	<u>Source</u>
1945	FERRARI-NICOLAUS PRESCRPTN OPTCNS	The Pacific Telephone & Telegraph Co.
	DODSON CHAS O FERRARI NICOLAUS PRESCRPTNS OPTCNS	The Pacific Telephone & Telegraph Co.

1818 FRANKLIN CT

<u>Year</u>	<u>Uses</u>	<u>Source</u>
1970	YATABE T BERKELEY	Pacific Telephone Directory

1823 FRANKLIN CT

<u>Year</u>	<u>Uses</u>	<u>Source</u>
1955	MARGOLIN LARRY A & L THEATRL FABRC & SHOE CO	The Pacific Telephone & Telegraph Co.
	MARGOLIN AL A & L THEATRL FABRC & SHOE CO	The Pacific Telephone & Telegraph Co.

FINDINGS

<u>Year</u>	<u>Uses</u>	<u>Source</u>
1945	ARROW LETTER & CARD SERVICE	The Pacific Telephone & Telegraph Co.
	DEMOCRATIC HEADQUARTERS	The Pacific Telephone & Telegraph Co.
	ALAMEDA COUNTY DEMOCRATIC CAMPAIGN COMMITTEE	The Pacific Telephone & Telegraph Co.

1826 FRANKLIN CT

<u>Year</u>	<u>Uses</u>	<u>Source</u>
1955	ALMA S MILLINERY SPORTSWEAR & DRESSES	The Pacific Telephone & Telegraph Co.
	MEATH ALMA ALMA S MILNRY SPRTSWR & DRESSES	The Pacific Telephone & Telegraph Co.

1904 FRANKLIN CT

<u>Year</u>	<u>Uses</u>	<u>Source</u>
1975	BROCK KURT S MD	Pacific Telephone
	BURDETTE K	Pacific Telephone
	C & G DENTAL X-RAY	Pacific Telephone
	COSTA COUNTIES	Pacific Telephone
	CRAWFORD JOHN J MD	Pacific Telephone
	DICKSTEIN LEOPOLD MD	Pacific Telephone
	DUNN J ELLIOTT ORTHDNTST	Pacific Telephone
	DURST WALTER V DR OFC	Pacific Telephone
	FASTAHEND H L DR OFE	Pacific Telephone
	GREENFIELD TED RI EST BRKR	Pacific Telephone
	HAIRSTYLING STUDIO	Pacific Telephone
	HANFORD W H JR DR DNTST	Pacific Telephone
	HUGAHES EO A DR DNTST	Pacific Telephone
	KING LE ROY M PODTRST	Pacific Telephone
	LANDIS TIMOTHY L DR PODTRST	Pacific Telephone
	LEONTIEFF JOHN DOS	Pacific Telephone
	LITTLEJOHN WALTER PODTRST	Pacific Telephone
	MC CLELLAN HAROLD J	Pacific Telephone
	MC KENZLE J DEXTER DR DNTST	Pacific Telephone
	MEDICAL BUILDING	Pacific Telephone
	MEASUREMENTS INC	Pacific Telephone
	NELIL DAVID S DR PODTRST	Pacific Telephone
	PETRAY H C DR OFC	Pacific Telephone
	ALAMEDA COUNTY NURSES ASSN INC	Pacific Telephone
	ARENA ALBERT J DR	Pacific Telephone
	ASCOT PERSONNEL AGENCY	Pacific Telephone

FINDINGS

<u>Year</u>	<u>Uses</u>	<u>Source</u>
1975	BORSUK SIDNEY DR	Pacific Telephone
1955	ARENA ALBERT J DR	The Pacific Telephone & Telegraph Co.
	BACIGALUPI FRANK J LABORATORY	The Pacific Telephone & Telegraph Co.
	BELLAGAMBA G A DR DNTST	The Pacific Telephone & Telegraph Co.
	BERGMANN WERNER MD	The Pacific Telephone & Telegraph Co.
	BRENNAN JACK OFC	The Pacific Telephone & Telegraph Co.
	BURNS MARY HARVEY DR CHIRPDST	The Pacific Telephone & Telegraph Co.
	DE-ODOR-DENT CO	The Pacific Telephone & Telegraph Co.
	DICKSTEIN LEOPOLD MD	The Pacific Telephone & Telegraph Co.
	DOELL HAROLD W DNTST	The Pacific Telephone & Telegraph Co.
	DONALDSON MELVIN S MD	The Pacific Telephone & Telegraph Co.
	DUNN J ELLIOTT ORTHDNST	The Pacific Telephone & Telegraph Co.
	FASTABEND H L DR OFC	The Pacific Telephone & Telegraph Co.
	FLEMING WILLARD C DR DNTST	The Pacific Telephone & Telegraph Co.
	FONTAINE S B DR	The Pacific Telephone & Telegraph Co.
	FOSTER HERBERT R DR ORTHDNST	The Pacific Telephone & Telegraph Co.
	GARFINKLE VICTOR I DR	The Pacific Telephone & Telegraph Co.
	HUGHES GEO A DR DNTST	The Pacific Telephone & Telegraph Co.
	MCKENZIE J DEXTER DR DNTST	The Pacific Telephone & Telegraph Co.
	MEDICAL BLDG CO OFC	The Pacific Telephone & Telegraph Co.
	REIS ABILIO DR OFC	The Pacific Telephone & Telegraph Co.
	REIS JOS B DR	The Pacific Telephone & Telegraph Co.
	SMITH FELIX A DDS	The Pacific Telephone & Telegraph Co.
	STARK BERNARD H DR	The Pacific Telephone & Telegraph Co.
1945	AUERBACH JOHN H	The Pacific Telephone & Telegraph Co.
	B & M DENTAL LABORATORY	The Pacific Telephone & Telegraph Co.
	DOELL HAROLD W DENTIST	The Pacific Telephone & Telegraph Co.
	DURST WALTER V DR OFC	The Pacific Telephone & Telegraph Co.
	HEWITT LAWRENCE E CHIRPDST	The Pacific Telephone & Telegraph Co.
	KAVEN HENRY MD	The Pacific Telephone & Telegraph Co.
	KING LEROY M CHIRPDST	The Pacific Telephone & Telegraph Co.
	MACLEOD GROVER H DNTST	The Pacific Telephone & Telegraph Co.
	MEDICAL BLDG GARAGE	The Pacific Telephone & Telegraph Co.
	ROSEN BERNARD S DR	The Pacific Telephone & Telegraph Co.
	ROTNER DAVID L DR OFC	The Pacific Telephone & Telegraph Co.
	STRYKER HARVEY A DR	The Pacific Telephone & Telegraph Co.
	TAYLOR WALTER M DNTST	The Pacific Telephone & Telegraph Co.
	WOLLITZ ALFRED E DENTIST	The Pacific Telephone & Telegraph Co.

FINDINGS

<u>Year</u>	<u>Uses</u>	<u>Source</u>
1928	LAYNE Walker Hazel dentist	R.L. Polk and Co of California
1925	FOWLER CHAS BEEBE M D	R. L. Polk & Co. of California
	MEDICAL BLDG X RAY LAB	R. L. Polk & Co. of California
	SMITH DR SYDNEY KINNEAR	R. L. Polk & Co. of California

1906 FRANKLIN CT

<u>Year</u>	<u>Uses</u>	<u>Source</u>
1925	SOBEY ARTHUR DENTAL LAB	R. L. Polk & Co. of California

1916 FRANKLIN CT

<u>Year</u>	<u>Uses</u>	<u>Source</u>
1975	ESTRICH DAVID L MD	Pacific Telephone
1955	FARBER JASON E MD	The Pacific Telephone & Telegraph Co.
	BAY LABORATORIES	The Pacific Telephone & Telegraph Co.
1945	KEEGAN HARRY J EDW BROWN & SONS	The Pacific Telephone & Telegraph Co.
	BROWN EDW & SONS INS ALAMEDA	The Pacific Telephone & Telegraph Co.

1922 FRANKLIN CT

<u>Year</u>	<u>Uses</u>	<u>Source</u>
1928	RUCKER FULLER COMPANY J A Parsons Mgr General Office Furnishings Files and Supplies School Church and Theater Seat Supplies s Bank asid Court House Furniture Western Di	R.L. Polk and Co of California

1627 1/2 FRANKLIN CT

<u>Year</u>	<u>Uses</u>	<u>Source</u>
1955	ENEMARK JAS BERKELEY	The Pacific Telephone & Telegraph Co.

1708 1/2 FRANKLIN CT

<u>Year</u>	<u>Uses</u>	<u>Source</u>
1955	HABEL JOHN S BERKELEY	The Pacific Telephone & Telegraph Co.

FRANKLIN CT%

1706 FRANKLIN CT%

<u>Year</u>	<u>Uses</u>	<u>Source</u>
1928	CALIFORNIA GUARANTEE BUILDING & LOAN ASSN Judge Edw I Robison Pres FrederickH Clark Sec Mg R	R.L. Polk and Co of California

FINDINGS

1801 FRANKLIN CT%

<u>Year</u>	<u>Uses</u>	<u>Source</u>
1928	WOOD FPED T CO INC Fred T Wood Real Estate	R.L. Polk and Co of California

1803 FRANKLIN CT%

<u>Year</u>	<u>Uses</u>	<u>Source</u>
1928	JORTIUERN LIFE INSURANCE COMPANY Walter E Felthouse General Agent Mrs Eliz Lament Cashie R	R.L. Polk and Co of California
	FELTHOXISE WALTER E Marie E General Agt Northern Life Ins Co	R.L. Polk and Co of California

FRANKLIN DR

1511 FRANKLIN DR

<u>Year</u>	<u>Uses</u>	<u>Source</u>
1950	BOLTONE HEARING AID	The Pacific Telephone & Telegraph Co.

1512 FRANKLIN DR

<u>Year</u>	<u>Uses</u>	<u>Source</u>
1933	OAKLAND CHESS AND CHECKER CLUB	R. L. Polk & Co.

1519 FRANKLIN DR

<u>Year</u>	<u>Uses</u>	<u>Source</u>
1938	MADDOCKS M H PT & T CO	Pacific Telephone

1526 FRANKLIN DR

<u>Year</u>	<u>Uses</u>	<u>Source</u>
1938	MONSON E E CO CUTLERY	Pacific Telephone

1545 FRANKLIN DR

<u>Year</u>	<u>Uses</u>	<u>Source</u>
1938	SPRINGER GEO J PT & T CO	Pacific Telephone
	PAULSON H E PT & T CO	Pacific Telephone

1605 FRANKLIN DR

<u>Year</u>	<u>Uses</u>	<u>Source</u>
1991	Chamberlin N	PACIFIC BELL WHITE PAGES
	Chamberlin Peter T	PACIFIC BELL WHITE PAGES
1986	Chamberlin N	PACIFIC BELL WHITE PAGES
1980	Chamberlin N	Pacific Telephone

FINDINGS

1607 FRANKLIN DR

<u>Year</u>	<u>Uses</u>	<u>Source</u>
1980	Condon David Alexander	Pacific Telephone

1610 FRANKLIN DR

<u>Year</u>	<u>Uses</u>	<u>Source</u>
1986	Pelz Jonathan	PACIFIC BELL WHITE PAGES
	Z Boyer John H	PACIFIC BELL WHITE PAGES
	Archer Branch	PACIFIC BELL WHITE PAGES
	Aburahma G	PACIFIC BELL WHITE PAGES
	Abundis Denise	PACIFIC BELL WHITE PAGES
	Peizman J M	PACIFIC BELL WHITE PAGES

1611 FRANKLIN DR

<u>Year</u>	<u>Uses</u>	<u>Source</u>
1991	Ikami C	PACIFIC BELL WHITE PAGES
	Iizuka Chieko	PACIFIC BELL WHITE PAGES
	Iiyama Ernest & Chizu	PACIFIC BELL WHITE PAGES
	Iino Wm T	PACIFIC BELL WHITE PAGES
1986	Iiyama Ernest & Chizu	PACIFIC BELL WHITE PAGES
	Iino Wm T	PACIFIC BELL WHITE PAGES
1980	Iino Wm T	Pacific Telephone

1614 FRANKLIN DR

<u>Year</u>	<u>Uses</u>	<u>Source</u>
1950	CALIF SLIP COVER & DRAPERY MFG CO	The Pacific Telephone & Telegraph Co.

1615 FRANKLIN DR

<u>Year</u>	<u>Uses</u>	<u>Source</u>
1991	Yamashita Kiyoshi & Marrie	PACIFIC BELL WHITE PAGES
	Yamashita Joanie	PACIFIC BELL WHITE PAGES
	Yamashita I	PACIFIC BELL WHITE PAGES
	Yamashita Michael	PACIFIC BELL WHITE PAGES
	Yamashita	PACIFIC BELL WHITE PAGES
	Yamashita Roger	PACIFIC BELL WHITE PAGES
	Yamashita Lowell	PACIFIC BELL WHITE PAGES
1986	Yamashita I	PACIFIC BELL WHITE PAGES
	Yamashita Tatto	PACIFIC BELL WHITE PAGES
1980	Yamashita Tatto	Pacific Telephone
	Yamashita Lowell	Pacific Telephone

FINDINGS

<u>Year</u>	<u>Uses</u>	<u>Source</u>
1980	Yamashita I	Pacific Telephone

1618 FRANKLIN DR

<u>Year</u>	<u>Uses</u>	<u>Source</u>
1950	BISCHOFF S SURGCL SUPPLS	The Pacific Telephone & Telegraph Co.

1624 FRANKLIN DR

<u>Year</u>	<u>Uses</u>	<u>Source</u>
1950	ASBESTOS PRODUCTS CO	The Pacific Telephone & Telegraph Co.
	CAULK L D CO THE DNTL SUPPLS	The Pacific Telephone & Telegraph Co.
	HENRIETTA GORDON PENTAL LABORATORY	The Pacific Telephone & Telegraph Co.
	KONIGSBERG PHILIP L	The Pacific Telephone & Telegraph Co.
	NORHEIM CARL G DNTST	The Pacific Telephone & Telegraph Co.
	PETERSON C M OAK SLIP COVER & DRAPERY MFG CO	The Pacific Telephone & Telegraph Co.
	SMITH & MAULSBY DENTAL CERAMIC STUDIO	The Pacific Telephone & Telegraph Co.
	STALKER C J HOSPITAL ARSBUTLANCE SERVICE	The Pacific Telephone & Telegraph Co.
1943	Franklin Optical Co J A Graciano mgr	R. L. Polk & Co.
1938	AMER DISTRICT TELEGRAPH CO	Pacific Telephone
	BECKER HAROLD R DENTIST	Pacific Telephone
	EBBESSEN A C DENTAL LAB	Pacific Telephone
	HITCHCOCK HAROLD H MD	Pacific Telephone
	LOCKE FRANKLIN H DENTIST	Pacific Telephone
	MCCRACKEN W J DENTIST	Pacific Telephone
	MORRISON JOHN T DENTIST	Pacific Telephone
	MORSE HAROLD A DR OFC	Pacific Telephone
	SMITH E GEOFFREY MD	Pacific Telephone
	SWAUGER LUELLA STONE DR	Pacific Telephone
	SYKES ALBERT E DENTIST	Pacific Telephone
1933	KONIGSBERG CHAS W (EDITH) DENTIST	R. L. Polk & Co.
	KUDER WM S (BLANCHE) PHYS	R. L. Polk & Co.
	KUEHNE CLARENCE F (HATTIE) DENTIST	R. L. Polk & Co.
	LAYTON ELMER M (KATH F) DENTIST	R. L. Polk & Co.
	LITTLE MABEL CLINICAL LABTY	R. L. Polk & Co.
	LIVERMORE SANITARIUM C W MACK PHYS IN CHGE OFFICE	R. L. Polk & Co.
	LOGAN NOBLE H (ZULA P) PHYS	R. L. Polk & Co.

FINDINGS

<u>Year</u>	<u>Uses</u>	<u>Source</u>
1933	MAIMONE PAUL E DENTIST	R. L. Polk & Co.
	MATHIEU HARRY J (RUTH L) DENTIST	R. L. Polk & Co.
	MAURER ARTH J PHYS	R. L. Polk & Co.
	MCCARTOR HAROLD F OPTOM	R. L. Polk & Co.
	MCCRACKEN WM J DENTIST	R. L. Polk & Co.
	MEEK HORACE G (GRACE) DENTIST	R. L. Polk & Co.
	MERLINJONES CLARENCE M X-RAY TECHN	R. L. Polk & Co.
	MOREY CHAS L DENTIST DIABLO	R. L. Polk & Co.
	MORRIS J RUSSELL (CLARA K) PHYS	R. L. Polk & Co.
	MORSE HAROLD A (DOROTHY) PHYS	R. L. Polk & Co.
	MUNTZ LAWRENCE E DENTIST SAN LEANDRO	R. L. Polk & Co.
	NELSON CHAS R (VIVIAN) PHYS	R. L. Polk & Co.
	NOFTE MONTELL S DENTIST	R. L. Polk & Co.
	NOR AUG C DENTIST	R. L. Polk & Co.
	NORHEIM CARL G DENTIST	R. L. Polk & Co.
	PACIFIC WASSERMANN LABORATORIES INC E H MILLER MGR	R. L. Polk & Co.
	PODSTAT HARVEY V (BEULAH) DENTIST	R. L. Polk & Co.
	PRIESTLEY WM F PHYS	R. L. Polk & Co.
	RASOR CLAIRE (MATTIE) PHYS	R. L. Polk & Co.
	REYNOLDS T ERIC (LAUREL C) PHYS	R. L. Polk & Co.
	RICE CARLTON H PHYS	R. L. Polk & Co.
	RICKLEY J LLOYD DENTIST	R. L. Polk & Co.
	ST HELENA SANITARIUM H W VOLLMER MED DIR	R. L. Polk & Co.
	SANFORD WM A (ANNA) DENTAL LABTY	R. L. Polk & Co.
	SARGENT WM H PHYS	R. L. Polk & Co.
	SCOTT MARION I DENTIST	R. L. Polk & Co.
	SETZER ERNEST M (MARGT) DENTIST	R. L. Polk & Co.
	SIBBET ROBT W (WILMA) DENTIST	R. L. Polk & Co.
	SMITH E GEOFFREY PHYS	R. L. Polk & Co.
	SMITH GEO G DENTIST	R. L. Polk & Co.
	SMITH RIDGWAY F (MARTHA) DENTAL LABTY	R. L. Polk & Co.
	STARK JOHN H (EVA) PHYS	R. L. Polk & Co.
	STOOPS ROY P (EUNICE) PHYS	R. L. Polk & Co.
	SWAUGER LUELLA S PHYS	R. L. Polk & Co.

FINDINGS

<u>Year</u>	<u>Uses</u>	<u>Source</u>
1933	SYKES ALBT E (ALICE) DENTIST	R. L. Polk & Co.
	TAMBLING ALLAN R (ETHEL) DENTIST	R. L. Polk & Co.
	TERWILLIGER GLENDON H (VERA) DENTIST	R. L. Polk & Co.
	TIERNAN & LEINO (B H TIERNAN W A LEINO) DENTAL LABTY	R. L. Polk & Co.
	TOMASCHKE-ELLIOTT INC (F L TOMASCHKE W F ELLIOTT) ADV	R. L. Polk & Co.
	TORRANO MICHL A (LAURA) PHYS	R. L. Polk & Co.
	TYE WALTER L (GLADYS) DENTAL LABTY	R. L. Polk & Co.
	WALLACE ARTH H DENTIST	R. L. Polk & Co.
	WHITE EDW H (ELEANOR) DENTIST	R. L. Polk & Co.
	WINEBERG ANAH C PHYS	R. L. Polk & Co.
	YATER LAURENCE L (CHARLYNE) DENTIST	R. L. Polk & Co.
	AMERICAN DISTRICT TELEGRAPH CO J G NICHOLS MGR	R. L. Polk & Co.
	ARTMAN EDW L PHYS	R. L. Polk & Co.
	ATEN RALPH R (JOSEPHINE K) DENTIST	R. L. Polk & Co.
	BARNES WM H (JEANNETTE) PHYS	R. L. Polk & Co.
	BARTON LEO H DENTIST	R. L. Polk & Co.
	BAUSCH HAROLD M (MARIE F) DENTIST	R. L. Polk & Co.
	BAXTER FRANK S (PAULINE) PHYS	R. L. Polk & Co.
	BECKER HAROLD R DENTIST	R. L. Polk & Co.
	BENNINGHOVEN CARL D (HAZEL) PHYS	R. L. Polk & Co.
	BERNSTEIN ALFD E (OLINE) DENTIST	R. L. Polk & Co.
	BIRD ARTH A (SYBIL) PHYS	R. L. Polk & Co.
	BOWEN CARL B (VERLAND) X-RAY LABTY	R. L. Polk & Co.
	BREESE LESTER E (HELENA) DENTIST	R. L. Polk & Co.
	BROWN ARTH M (PEARL J) DENTIST	R. L. Polk & Co.
	BUECHELE CARL G (MARION C) DENTIST	R. L. Polk & Co.
	BURKE F PAUL DENTIST	R. L. Polk & Co.
	CALKINS JESSE W (MARY E) PHYS	R. L. Polk & Co.
	CAMPBELL E RAY (NELLIE A) DENTIST	R. L. Polk & Co.
	CAMPBELL HARRY A (ALTA H) DENTAL LABTY	R. L. Polk & Co.
	CLAY WESLEY B (MARIE) DENTIST	R. L. Polk & Co.

FINDINGS

<u>Year</u>	<u>Uses</u>	<u>Source</u>
1933	CLEMENT C EARLE DENTIST	R. L. Polk & Co.
	CRAIG CHAS W (MAURINE) DENTIST	R. L. Polk & Co.
	CROSS WM W (ADELLA) PHYS	R. L. Polk & Co.
	DAY ROSCOE A (SARA) DENTIST	R. L. Polk & Co.
	DEAN ORIE S (HELEN) DENTIST	R. L. Polk & Co.
	DONOVAN FRANCIS A DENTIST	R. L. Polk & Co.
	DYKES E TAYLOR (MARYBELL) DENTIST	R. L. Polk & Co.
	EATON FRED N (BELLE) DENTIST	R. L. Polk & Co.
	EBBESSEN ALBT C (AVA A) DENTAL LABTY	R. L. Polk & Co.
	EDWARDS FASSETT PHYS	R. L. Polk & Co.
	ELLWOOD PAUL M (MAY) PHYS	R. L. Polk & Co.
	EMERSON MARK L PHYS	R. L. Polk & Co.
	ETTER OMER R (ETHEL B) PHYS	R. L. Polk & Co.
	FOSTER HERBT R (SARAH) DENTIST	R. L. Polk & Co.
	FOWLER ERNEST (NETTIE) PHYS	R. L. Polk & Co.
	FRANKLIN OPTICAL CO (JOHN GRACIANO)	R. L. Polk & Co.
	GARCIA HERBT E (HELEN) DENTIST	R. L. Polk & Co.
	GOODMAN CHAS D (MINA) DENTIST	R. L. Polk & Co.
	GRUER ELMER W X-RAY LABTY	R. L. Polk & Co.
	HANSON REGINALD R (JEANETTE) DENTIST	R. L. Polk & Co.
	HIGH LESTER A (BESSIE F) DENTIST	R. L. Polk & Co.
	HITCHCOCK HAROLD H (KATH) PHYS	R. L. Polk & Co.
	HOOBLER REXFORD (MARIAN) PHYS	R. L. Polk & Co.
	JAMES EDWIN P (BLANCHE T) DENTIST	R. L. Polk & Co.
	JARVIS CHAS F DENTIST SEQUOIA HILL	R. L. Polk & Co.
	JEFFERSON ALBT W (ALENE) DENTIST	R. L. Polk & Co.
	JONAS HERMAN W OPTOM	R. L. Polk & Co.
	KENNEDY KARL PHYS	R. L. Polk & Co.
	KING PAUL M DENTIST	R. L. Polk & Co.
1928	v Edna M phys	R.L. Polk and Co of California
	Wm H Jeannette phys	R.L. Polk and Co of California
	P Leo H dcntlst	R.L. Polk and Co of California
	Batkin Fred A dentist	R.L. Polk and Co of California
	Linda Harold M dentist	R.L. Polk and Co of California
	av Harold R dentist	R.L. Polk and Co of California

FINDINGS

<u>Year</u>	<u>Uses</u>	<u>Source</u>
1928	Bernstein Alf E Olive S dentist	R.L. Polk and Co of California
	Bowen Carl B Daisy phys	R.L. Polk and Co of California
	Phone Lester E Helen dentist	R.L. Polk and Co of California
	Dwight Arth M Pearl G dentist	R.L. Polk and Co of California
	R F Paul dentist	R.L. Polk and Co of California
	15th Chas W Maunine dentist	R.L. Polk and Co of California
	Wm W Adella phys	R.L. Polk and Co of California
	Adeline Roscoe A Sarah dentist	R.L. Polk and Co of California
	Fruitvale Orie S Helen dentist	R.L. Polk and Co of California
	av Fred N Belle C dentist	R.L. Polk and Co of California
	res Mark L Alice F phys	R.L. Polk and Co of California
	Finance Building Co W H Henning pres C T Doell v pres F H Reimers sec owners Franklin Bldg	R.L. Polk and Co of California
	Ernest Nettle A dentist	R.L. Polk and Co of California
	h Herbt E Helen J dentist	R.L. Polk and Co of California
	Haley Chas D dentist	R.L. Polk and Co of California
	av John D Irene pvhys F	R.L. Polk and Co of California
	HITCHCOCK Harold H Kath ph ls	R.L. Polk and Co of California
	n John W Emilie dentist	R.L. Polk and Co of California
	h Herman optom	R.L. Polk and Co of California
	iuin Karl Elma M phys	R.L. Polk and Co of California
	42d John F Daisy dentist	R.L. Polk and Co of California
	Clara Paul M dentist	R.L. Polk and Co of California
	42d John F Daisy dentist	R.L. Polk and Co of California
	Clara Paul M dentist	R.L. Polk and Co of California
	Honigsberg Chas W Edith C dentist	R.L. Polk and Co of California
	Kuder Wm S Blanche phys	R.L. Polk and Co of California
	h Fred J Gladys dentist	R.L. Polk and Co of California
	La Frierier E E dental labty	R.L. Polk and Co of California
	EI Wm J Evelyn C dentist	R.L. Polk and Co of California
	& Williams E L Mc Neill W M Williams tailors	R.L. Polk and Co of California
	Mathieu Harry J Ruth L dentist	R.L. Polk and Co of California
	f F Prank A Sylvia acct	R.L. Polk and Co of California
	Most Wm EI Sarah ER lawye R	R.L. Polk and Co of California
	ton Chas R Vivian B phys	R.L. Polk and Co of California
	Nor Aug C dentist	R.L. Polk and Co of California
	Podstata Harvey V dentist	R.L. Polk and Co of California
	Manila T Eric Laurel phys	R.L. Polk and Co of California

FINDINGS

<u>Year</u>	<u>Uses</u>	<u>Source</u>
1928	Rickley J Lloyd dentist	R.L. Polk and Co of California
	Rothwell Mildred x ray labty	R.L. Polk and Co of California
	Albany Wm A dental labty	R.L. Polk and Co of California
	Buren Marion I dentist	R.L. Polk and Co of California
	Manor E Geoffrey phys	R.L. Polk and Co of California
	Mania John H Eva M phys	R.L. Polk and Co of California
	Sykes Albt E Alice dentist	R.L. Polk and Co of California
	H &S Leino B H Tiernan W A Leino dental labty	R.L. Polk and Co of California
	H Walter L Gladys K dental labty	R.L. Polk and Co of California
	Arth H Jr dentist	R.L. Polk and Co of California
	LEj Clarence A Catha phys	R.L. Polk and Co of California
	WITTER Mary A lawye R	R.L. Polk and Co of California

1627 FRANKLIN DR

<u>Year</u>	<u>Uses</u>	<u>Source</u>
1991	Ito Takeshi Peter	PACIFIC BELL WHITE PAGES
	Ito Richard	PACIFIC BELL WHITE PAGES
1986	Ito Takeshi Peter	PACIFIC BELL WHITE PAGES
	Ito Shiki	PACIFIC BELL WHITE PAGES
1980	Reiter Robt	Pacific Telephone
	Ito Shiki	Pacific Telephone
	Reiter Gail	Pacific Telephone
1950	MC ALPIS ELIZABETH A R	The Pacific Telephone & Telegraph Co.

1630 FRANKLIN DR

<u>Year</u>	<u>Uses</u>	<u>Source</u>
1991	Yano Jas Isao	PACIFIC BELL WHITE PAGES
	Yanof Denise	PACIFIC BELL WHITE PAGES
1986	Yano Jas isao	PACIFIC BELL WHITE PAGES
1980	Yano Jas Isao	Pacific Telephone

1636 FRANKLIN DR

<u>Year</u>	<u>Uses</u>	<u>Source</u>
1950	ACME TYPEWRITER & ADDING MACHINE CO	The Pacific Telephone & Telegraph Co.

1637 FRANKLIN DR

<u>Year</u>	<u>Uses</u>	<u>Source</u>
1991	Gan David C	PACIFIC BELL WHITE PAGES
1980	Supar J	Pacific Telephone

FINDINGS

1640 FRANKLIN DR

<u>Year</u>	<u>Uses</u>	<u>Source</u>
1991	Ito Tom & Mami	PACIFIC BELL WHITE PAGES
	Ito Wayne	PACIFIC BELL WHITE PAGES
1986	Ito Tom & Mami	PACIFIC BELL WHITE PAGES
	Ito Wayne	PACIFIC BELL WHITE PAGES
1980	Ito Tom & Mami	Pacific Telephone

1641 FRANKLIN DR

<u>Year</u>	<u>Uses</u>	<u>Source</u>
1991	Daar J	PACIFIC BELL WHITE PAGES

1642 FRANKLIN DR

<u>Year</u>	<u>Uses</u>	<u>Source</u>
1928	Oldfield H H office	R.L. Polk and Co of California

1645 FRANKLIN DR

<u>Year</u>	<u>Uses</u>	<u>Source</u>
1980	Nausin Claudia	Pacific Telephone
	Podolske Jim	Pacific Telephone

1670 FRANKLIN DR

<u>Year</u>	<u>Uses</u>	<u>Source</u>
1991	Johnson Willie C	PACIFIC BELL WHITE PAGES
	Johnson Willie C	PACIFIC BELL WHITE PAGES
1986	Johnson Willie C	PACIFIC BELL WHITE PAGES
	Johnson Willie C	PACIFIC BELL WHITE PAGES
1980	Johnson Willie C	Pacific Telephone
	Johnson Willie C	Pacific Telephone

1708 FRANKLIN DR

<u>Year</u>	<u>Uses</u>	<u>Source</u>
1991	Dorrett Vera M	PACIFIC BELL WHITE PAGES
1986	Stroud J	PACIFIC BELL WHITE PAGES
	Dorrett Vera M	PACIFIC BELL WHITE PAGES
1980	Dorrett Vera M	Pacific Telephone
	Lauder Robt F	Pacific Telephone
1928	Co Glocker &c Prost W W Hall E J Glockler I G Prost C D Andreasen furn	R.L. Polk and Co of California

FINDINGS

1709 FRANKLIN DR

<u>Year</u>	<u>Uses</u>	<u>Source</u>
1986	Gordon Susan	PACIFIC BELL WHITE PAGES
1980	Girard D C	Pacific Telephone

1710 FRANKLIN DR

<u>Year</u>	<u>Uses</u>	<u>Source</u>
1950	CAMERON R CLYDE R W K(ITTRELLE	The Pacific Telephone & Telegraph Co.
	BAOTSFORD FLORELLE SCHOOL OF STAGE DANCING	The Pacific Telephone & Telegraph Co.

1717 FRANKLIN DR

<u>Year</u>	<u>Uses</u>	<u>Source</u>
1991	Britton K & M	PACIFIC BELL WHITE PAGES
1986	Kobayashi Gary	PACIFIC BELL WHITE PAGES
	Kwong Cam	PACIFIC BELL WHITE PAGES
	Kwong Chak Leung	PACIFIC BELL WHITE PAGES
	Kwong Cham	PACIFIC BELL WHITE PAGES
1980	Carter Geo E & Joye E	Pacific Telephone

1730 FRANKLIN DR

<u>Year</u>	<u>Uses</u>	<u>Source</u>
1938	MCWETHY & LAND BUILDERS	Pacific Telephone
1933	GORRILL ESTATE CO (A W C H C L AND R C GORRILL)	R. L. Polk & Co.

1736 FRANKLIN DR

<u>Year</u>	<u>Uses</u>	<u>Source</u>
1950	RIECK EARL M NORTLHWESELUN MTTUIAL LIFE ISIS CO OF MILWAUKEE	The Pacific Telephone & Telegraph Co.
	VANCOUVER PLYWOOD & VENEER CO	The Pacific Telephone & Telegraph Co.
1938	BECKETT A J AUTO FINANCE	Pacific Telephone
	FORD S A CALIF AUDIT CO	Pacific Telephone
	MILLER W A ADV AGENCY	Pacific Telephone
1933	BANKER LEON C REAL EST	R. L. Polk & Co.
	BECKETT ARCHIE J (BERNICE) AUTO FINANCE	R. L. Polk & Co.
	BOWMAN HELENA K C S PRACT	R. L. Polk & Co.
	CHARM STUDIO (CATH PEARSON TRIESTE HALL) COSMETICS	R. L. Polk & Co.
	CHECKER COFFEE SHOP INC R W HOEFLER PRES	R. L. Polk & Co.
	FALK HELEN S MRS C S PRACT	R. L. Polk & Co.

FINDINGS

<u>Year</u>	<u>Uses</u>	<u>Source</u>
1933	MICK FLOYD H (FLORENCE) LANDSCAPE ARCHT	R. L. Polk & Co.
	OAKLAND MUTUAL LIFE INSURANCE ASSN S S STEWART (MODESTO) PRES LEO J ROLLER	R. L. Polk & Co.
	OCCIDENTAL LIFE INS CO (THRIFT DEPT) F O BRISTOL DIST MGR	R. L. Polk & Co.
	RUPP CHAS P (BARBARA) ACCT	R. L. Polk & Co.
	STATE GOVERNMENT REAL ESTATE DEPT GRACE M WILKINSON SEC	R. L. Polk & Co.
	THAYER ROBT F (RUTH) DENTIST	R. L. Polk & Co.
	THOMPSON CLYDE L (MARY E) OSTEO	R. L. Polk & Co.
	TREVOR WM H G REAL EST S F	R. L. Polk & Co.
	WHITMORE ELMA S CS PRACT	R. L. Polk & Co.
	WHITMORE ELMO B (ELMA S) CS PRACT	R. L. Polk & Co.
	FAIRFAX MUTUAL BENEFIT ASSN E A SCHOMBERG PRES G R SEARL SEC- TREAS	R. L. Polk & Co.
1928	LeRoy scalp specialist	R.L. Polk and Co of California
	pion Oedric W lawye R	R.L. Polk and Co of California
	Soule Aimer P Mary M depty real eat comnr	R.L. Polk and Co of California
	Alice Songey Co Inc J L Stubbs pres gen mgr A H Songey v pres sec real est	R.L. Polk and Co of California
	Tiiormp tollin S Idt M archt	R.L. Polk and Co of California
	apt Security Corp Frank Hullineer mar	R.L. Polk and Co of California
	4811 Bay Bond & Mortgage Co R E Landregan mg R	R.L. Polk and Co of California

1762 FRANKLIN DR

<u>Year</u>	<u>Uses</u>	<u>Source</u>
1986	Crete Denis	PACIFIC BELL WHITE PAGES
1980	Ketroser D	Pacific Telephone

1764 FRANKLIN DR

<u>Year</u>	<u>Uses</u>	<u>Source</u>
1991	Lignell Anton W	PACIFIC BELL WHITE PAGES
	Ligi Vincent	PACIFIC BELL WHITE PAGES
1980	Mihail J D	Pacific Telephone

1765 FRANKLIN DR

<u>Year</u>	<u>Uses</u>	<u>Source</u>
1920	GOODELL MARGARET P CSPR	R. L. Polk & Co. of California

FINDINGS

1775 FRANKLIN DR

<u>Year</u>	<u>Uses</u>	<u>Source</u>
1991	Nelson Richard C	PACIFIC BELL WHITE PAGES
1986	Nelson Richard C	PACIFIC BELL WHITE PAGES
1980	New N	Pacific Telephone

1777 FRANKLIN DR

<u>Year</u>	<u>Uses</u>	<u>Source</u>
1986	Doey Noey	PACIFIC BELL WHITE PAGES
	Dofoo C L	PACIFIC BELL WHITE PAGES
1980	Nuse D L	Pacific Telephone
	Stiles Heather E	Pacific Telephone

1780 FRANKLIN DR

<u>Year</u>	<u>Uses</u>	<u>Source</u>
1991	Tompkins Tom	PACIFIC BELL WHITE PAGES
	Nielsen Randy G	PACIFIC BELL WHITE PAGES
1986	Nielsen Randy G	PACIFIC BELL WHITE PAGES
	Tompkins Tom	PACIFIC BELL WHITE PAGES
1980	Tompkins Tom	Pacific Telephone
	Nielsen Randy G	Pacific Telephone

1785 FRANKLIN DR

<u>Year</u>	<u>Uses</u>	<u>Source</u>
1986	Fare	PACIFIC BELL WHITE PAGES

1787 FRANKLIN DR

<u>Year</u>	<u>Uses</u>	<u>Source</u>
1980	Tenaya	Pacific Telephone

1790 FRANKLIN DR

<u>Year</u>	<u>Uses</u>	<u>Source</u>
1986	Rose Don Diego	PACIFIC BELL WHITE PAGES
	Rose Doreen	PACIFIC BELL WHITE PAGES
1980	Athanasίου T	Pacific Telephone

1805 FRANKLIN DR

<u>Year</u>	<u>Uses</u>	<u>Source</u>
1950	OTAGIRI JAS G R	The Pacific Telephone & Telegraph Co.

FINDINGS

1806 FRANKLIN DR

<u>Year</u>	<u>Uses</u>	<u>Source</u>
1991	Robinson S Naval Air Station Almda	PACIFIC BELL WHITE PAGES
	Robinson S	PACIFIC BELL WHITE PAGES

1807 FRANKLIN DR

<u>Year</u>	<u>Uses</u>	<u>Source</u>
1986	Kaner Richard B	PACIFIC BELL WHITE PAGES
1980	Taylor Douglas W	Pacific Telephone

1810 FRANKLIN DR

<u>Year</u>	<u>Uses</u>	<u>Source</u>
1991	Steiner Mark	PACIFIC BELL WHITE PAGES
1986	Steiner Mark	PACIFIC BELL WHITE PAGES
1980	Steiner Mark	Pacific Telephone

1811 FRANKLIN DR

<u>Year</u>	<u>Uses</u>	<u>Source</u>
1986	Chung D	PACIFIC BELL WHITE PAGES
1980	Taylor Steven & Sheila	Pacific Telephone

1812 FRANKLIN DR

<u>Year</u>	<u>Uses</u>	<u>Source</u>
1991	Brown K	PACIFIC BELL WHITE PAGES
1980	Morgan Colleen Kathryn	Pacific Telephone

1814 FRANKLIN DR

<u>Year</u>	<u>Uses</u>	<u>Source</u>
1980	Ince Wm A	Pacific Telephone

1816 FRANKLIN DR

<u>Year</u>	<u>Uses</u>	<u>Source</u>
1950	FERRARI & RISI DISPENSING OPTCNS	The Pacific Telephone & Telegraph Co.
1938	LEAMINGTON DRESS SHOP	Pacific Telephone

1818 FRANKLIN DR

<u>Year</u>	<u>Uses</u>	<u>Source</u>
1991	Yatabe T	PACIFIC BELL WHITE PAGES
1986	Yatabe T	PACIFIC BELL WHITE PAGES
1980	Yatabe T	Pacific Telephone

FINDINGS

1819 FRANKLIN DR

<u>Year</u>	<u>Uses</u>	<u>Source</u>
1950	BOBBIE S BEAUTY SALON	The Pacific Telephone & Telegraph Co.

1904 FRANKLIN DR

<u>Year</u>	<u>Uses</u>	<u>Source</u>
1950	HEWITT LAWRENCE E CHIRPDST	The Pacific Telephone & Telegraph Co.
	LUNDBLAD ARTHUR L DR DNTST	The Pacific Telephone & Telegraph Co.
	WILSON RAY F MEDICAL BLDG CO OFC	The Pacific Telephone & Telegraph Co.
1938	CLARK ARTHUR G DENTIST	Pacific Telephone
	CLARKE ARTHUR G DENTIST	Pacific Telephone
	DOELL HAROLD W DENTIST	Pacific Telephone
	DURST WALTER V DR OFC	Pacific Telephone
	MEDICAL BUILDING OFFICE	Pacific Telephone
	RAILSBACK RICHARD M DR	Pacific Telephone
	TAYLOR WALTER M DENTIST	Pacific Telephone
	WALTERS HI DENTAL CERAMIST	Pacific Telephone
	WOLLITZ ALFRED E DENTIST	Pacific Telephone
1933	WALTON GEO E (HAZEL) PHYS	R. L. Polk & Co.
	WHITNEY EDW O (EMMA) DENTIST	R. L. Polk & Co.
	WOLLITZ ALFD E DENTIST	R. L. Polk & Co.
	WRIGHT ROY B DENTIST SAN LEANDRO	R. L. Polk & Co.
	ADAMS JOHN H PHYS ORINDA	R. L. Polk & Co.
	ADAMS WALTER C (EMMY L) PHYS	R. L. Polk & Co.
	ALEXANDER ARCH A (VERONICA) PHYS	R. L. Polk & Co.
	ANDERSON ERIC H DENTIST	R. L. Polk & Co.
	ARNELL E GUS DENTIST	R. L. Polk & Co.
	ASHLEY NOLTON N (ZETA) PHYS	R. L. Polk & Co.
	AUSLEN MORRIS DENTIST	R. L. Polk & Co.
	BOWLES FRANK H (HELENE) PHYS	R. L. Polk & Co.
	CLARKE AUSTIN F (BLANCHE E) PHYS	R. L. Polk & Co.
	COSAD ALBT B (LILLIAN) DENTIST	R. L. Polk & Co.
	COSAD EDW B DENTIST	R. L. Polk & Co.
	DART A EDW PHYS	R. L. Polk & Co.
	DOELL HAROLD W (ELITA) DENTIST	R. L. Polk & Co.
	DUNN HOWARD (KATH) DENTIST	R. L. Polk & Co.
	DUNN J ELLIOTT DENTIST	R. L. Polk & Co.
	DUNN ROBT (ELEANOR B) DENTIST	R. L. Polk & Co.

FINDINGS

<u>Year</u>	<u>Uses</u>	<u>Source</u>
1933	FINCH LOWELL C DENTIST	R. L. Polk & Co.
	FLEMING WILLARD C (CARLOTTA) DENTIST	R. L. Polk & Co.
	FONTAINE SADI B PHYS	R. L. Polk & Co.
	GILMAN CHAS D DENTIST	R. L. Polk & Co.
	GLAIBERMAN PHILIP F DENTIST HAYWARD	R. L. Polk & Co.
	GRIFFIN HOWARD L DENTIST	R. L. Polk & Co.
	HALSEY FRANK S DENTIST	R. L. Polk & Co.
	HALSEY WILBUR H DENTIST	R. L. Polk & Co.
	HANFORD WM H DENTIST	R. L. Polk & Co.
	HORWITZ HARRY PHYS	R. L. Polk & Co.
	HUGHES GEO A DENTIST	R. L. Polk & Co.
	JENKEE DAVIDSON OPTICAL CO (W C JENKEL F B DAVIDSON)	R. L. Polk & Co.
	JOHNSON MARY L NURSE	R. L. Polk & Co.
	KOFORD HENNING (MAY) PHYS	R. L. Polk & Co.
	LABEAU WM A DENTIST	R. L. Polk & Co.
	LAUDER D BURNETT CLINICAL LABTY S F	R. L. Polk & Co.
	LINCOLN LLOYD S DENTIST	R. L. Polk & Co.
	MANGER WM I DENTIST	R. L. Polk & Co.
	MCDADE WM J (STACIA) DENTIST	R. L. Polk & Co.
	MEDICAL BUILDING X-RAY LABORATORY (M L BOYD A R CHAMBERLIN)	R. L. Polk & Co.
	MITCHELL JOHN G DENTIST	R. L. Polk & Co.
	PALMER B M PHYS	R. L. Polk & Co.
	PARKINSON SIDNEY N PHYS	R. L. Polk & Co.
	PERKINS ARTH (KATH) PHYS	R. L. Polk & Co.
	PETRAY HENRY C DENTIST	R. L. Polk & Co.
	RAPP CARL P (RUTH I) DENTIST	R. L. Polk & Co.
	REIS ABILIO PHYS	R. L. Polk & Co.
	RICHARDS MADELINE T MRS ATDT LLOYD LINCOLN R	R. L. Polk & Co.
	RIDEOUT WM E (KATH) DENTIST	R. L. Polk & Co.
	ST CLAIR RAYMOND (BERT V) PHYS	R. L. Polk & Co.
	SHIELDS LILLIAN MRS PHYS	R. L. Polk & Co.
	SINAI CHAS (THERESA) DENTIST	R. L. Polk & Co.
	SINAI WM W DENTIST	R. L. Polk & Co.
	SMITH DUDLEY PHYS	R. L. Polk & Co.

FINDINGS

<u>Year</u>	<u>Uses</u>	<u>Source</u>
1933	SMITH FELIX A DENTIST	R. L. Polk & Co.
	SMITH WM S DENTIST	R. L. Polk & Co.
	STADLER JOS M DENTIST	R. L. Polk & Co.
	SULLIVAN JOHN J PHYS	R. L. Polk & Co.
	TICHENOR AUSTIN P DENTIST	R. L. Polk & Co.
	TIFFANY EDW V (CARRIE L) PHYS	R. L. Polk & Co.
	WALSH BLANCHE L NURSE GRAD	R. L. Polk & Co.
1928	h Roy B dentist	R.L. Polk and Co of California
	Jolna H Paulinc physa	R.L. Polk and Co of California
	Pt Walter C phys	R.L. Polk and Co of California
	De Arch A Veronica phys	R.L. Polk and Co of California
	view Eric H dentist	R.L. Polk and Co of California
	Valley Harry Annette phys	R.L. Polk and Co of California
	Adeline T Floyd Alice phys	R.L. Polk and Co of California
	u Frank H Ada phys	R.L. Polk and Co of California
	Brandon Baxter B Alberta dentist	R.L. Polk and Co of California
	36th Holmes phys	R.L. Polk and Co of California
	Brinckerhoff Elmer E Ethel phys	R.L. Polk and Co of California
	B Ray Nell A dentist	R.L. Polk and Co of California
	Channel Wm L Edna phys	R.L. Polk and Co of California
	A Austin IC I BhlInsele phys	R.L. Polk and Co of California
	Broadway Albt Z dentist	R.L. Polk and Co of California
	cardo Earl F Bsther R dentist	R.L. Polk and Co of California
	21st Harold W Elita dentist	R.L. Polk and Co of California
	ter Howard June K dentist	R.L. Polk and Co of California
	t Robt Elinor B dentist	R.L. Polk and Co of California
	h Jos B phys	R.L. Polk and Co of California
	Etter Omer R Ethel B phys	R.L. Polk and Co of California
	res Elmer E Hazel dentist	R.L. Polk and Co of California
	EverIngham Sumner phys	R.L. Polk and Co of California
	94th Fred Maud J phys	R.L. Polk and Co of California
	formation Harry B Ethel R phys	R.L. Polk and Co of California
	Land Willard C dentist	R.L. Polk and Co of California
	lawyer Sadie B Laura dentist	R.L. Polk and Co of California
	Frisbey Jessie dental labty	R.L. Polk and Co of California
	e Quinter 0 phys	R.L. Polk and Co of California
	Antonio Ohas D dentist	R.L. Polk and Co of California
	17th Wm H dentist	R.L. Polk and Co of California

FINDINGS

<u>Year</u>	<u>Uses</u>	<u>Source</u>
1928	Pied Lester A Betty dentist	R.L. Polk and Co of California
	Peter N Grace O phys	R.L. Polk and Co of California
	Jenkel Davidson Optical Co W C Jenkel F B Davidson	R.L. Polk and Co of California
	Francisco Henning Lillian phys	R.L. Polk and Co of California
	Laidlaw Ashton dentist	R.L. Polk and Co of California
	Liliencrantz Guy H Flora phys	R.L. Polk and Co of California
	AMey loyd	R.L. Polk and Co of California
	Mc Thos C phys	R.L. Polk and Co of California
	Mapes Reynolds J Lila phys	R.L. Polk and Co of California
	Medical Building X Ray Laboratory M L Boyd A R Chamberlin	R.L. Polk and Co of California
	av Frank R Eva D phys	R.L. Polk and Co of California
	h John G Hazel B dentist	R.L. Polk and Co of California
	Co Chas M phys	R.L. Polk and Co of California
	Durant Roy F Edith I phys	R.L. Polk and Co of California
	way Diagnostic Laboratories W W Reich	R.L. Polk and Co of California
	F Harry W Beryl phys	R.L. Polk and Co of California
	Arch Wm F Hazel phys	R.L. Polk and Co of California
	Razor Claire phys	R.L. Polk and Co of California
	Beis Abilio Albertina phys	R.L. Polk and Co of California
	av Dexter N Louise T phys	R.L. Polk and Co of California
	r Wm E Kathleen dentist	R.L. Polk and Co of California
	Co Clair Raymond phys	R.L. Polk and Co of California
	Setzer Ernest M dentist	R.L. Polk and Co of California
	h Lillian phys	R.L. Polk and Co of California
	Sinai Chas dentist	R.L. Polk and Co of California
	Sinai Wm W dentist	R.L. Polk and Co of California
	blvd Felix A Ellz dentist	R.L. Polk and Co of California
	Smithwck Jss M nhys	R.L. Polk and Co of California
	Stalder Jos M Mary dentist	R.L. Polk and Co of California
	San Poy P Eunice phys	R.L. Polk and Co of California
	Tichenor Austin P dentist	R.L. Polk and Co of California
	r Geo A dentist	R.L. Polk and Co of California
	WALTON E Hazel phys	R.L. Polk and Co of California
	Ins Don D Alice H phys	R.L. Polk and Co of California
	EG Edw O Emma G dentist	R.L. Polk and Co of California
	Wollitz Alf E dentist	R.L. Polk and Co of California

FINDINGS

FRANKLIN LN

1504 FRANKLIN LN

<u>Year</u>	<u>Uses</u>	<u>Source</u>
1975	PACIFIC LAND TITLE COMPANY	Pacific Telephone
	BARROWS AGENCY INC	Pacific Telephone
	CB	Pacific Telephone

1624 FRANKLIN LN

<u>Year</u>	<u>Uses</u>	<u>Source</u>
1975	MI ILLE CHAS H	Pacific Telephone
1955	WANN WILBUR L DR	The Pacific Telephone & Telegraph Co.
1950	GREEN FJ & ST DENIS P A CRO E HOG	The Pacific Telephone & Telegraph Co.
	REINKE A R DR	The Pacific Telephone & Telegraph Co.
	WANN WILBUR L OR	The Pacific Telephone & Telegraph Co.
	AMER DISTRICT TELEGRAPH CO FIRE & BURGLAR ALARMS	The Pacific Telephone & Telegraph Co.
	BSRLTE F PAUL DR	The Pacific Telephone & Telegraph Co.
1943	WHITE S S Dental Mfg Co N M Orme mgr dental supps	R. L. Polk & Co.
1928	9th Mieil A phyn	R.L. Polk and Co of California

1636 FRANKLIN LN

<u>Year</u>	<u>Uses</u>	<u>Source</u>
1950	STENOTYPE SERVICE AGCY OFFICE EQUIP CO	The Pacific Telephone & Telegraph Co.

1706 FRANKLIN LN

<u>Year</u>	<u>Uses</u>	<u>Source</u>
1950	FEDERAL SAVINGS & LOAN ASSOCIATION THRIFT THRIFT FEDERAL SAVINGS & LOAN ASS	The Pacific Telephone & Telegraph Co.

1710 FRANKLIN LN

<u>Year</u>	<u>Uses</u>	<u>Source</u>
1975	NATURAL DANCE STUDIO	Pacific Telephone
1950	MOORE E PA	The Pacific Telephone & Telegraph Co.

1736 FRANKLIN LN

<u>Year</u>	<u>Uses</u>	<u>Source</u>
1950	HARRIS LLOYD PLYWOOD	The Pacific Telephone & Telegraph Co.

FINDINGS

1904 FRANKLIN LN

<u>Year</u>	<u>Uses</u>	<u>Source</u>
1950	HALSEY FRANKC S DENTIST	The Pacific Telephone & Telegraph Co.

FRANKLIN ST

1500 FRANKLIN ST

<u>Year</u>	<u>Uses</u>	<u>Source</u>
2008	CAMPBELL PATRICIA L PHD MFT	Cole Information Services
	CARONA ENGINEERS INC	Cole Information Services
	R E DESIGN LLC	Cole Information Services
	MB DESIGNS INC	Cole Information Services
	MARX BETH DC	Cole Information Services
	ADLER KARL D MD	Cole Information Services

1502 FRANKLIN ST

<u>Year</u>	<u>Uses</u>	<u>Source</u>
1920	GREENING MRS O F R	R. L. Polk & Co. of California

1504 FRANKLIN ST

<u>Year</u>	<u>Uses</u>	<u>Source</u>
2013	NORCAL HEALTH CARE	Cole Information Services
	UNITED STATES GOVERNMENT	Cole Information Services
	VET CENTERVETERANS OUTREACH CENTER	Cole Information Services
2008	D JAME PACIFIC ENGINEERS ARCHITECT	Cole Information Services
	PACIFIC LAW BUILDING ASSOCS	Cole Information Services
	VETERANS HEALTH ADMINISTRATION	Cole Information Services
	OPERATION DIGNITY	Cole Information Services
	NORCAL HEALTHCARE SYSTEM	Cole Information Services
2006	DJAME PACIFIC	Haines Company, Inc.
	OPERATION	Haines Company, Inc.
	DIGNITY	Haines Company, Inc.
	ROBOT GENIUS INC	Haines Company, Inc.
	US VETAFFRS VET CENTER	Haines Company, Inc.
	VET CENTER	Haines Company, Inc.
	VETERANS OUTRCH	Haines Company, Inc.
	VETERANS	Haines Company, Inc.
	OUTREACH CENTER	Haines Company, Inc.

FINDINGS

<u>Year</u>	<u>Uses</u>	<u>Source</u>
2006	ENGINEERS	Haines Company, Inc.
	INTL Resc UE	Haines Company, Inc.
	COMMITTEE	Haines Company, Inc.
	OPERATION	Haines Company, Inc.
	DIGNITY	Haines Company, Inc.
	OPERATION	Haines Company, Inc.
	DIGNITY	Haines Company, Inc.
2000	DGISO ENVIRONMENTAL	Pacific Bell
	100 PACIFICA LEGAL SERVICES	Pacific Bell
	101 X-TRA MONEY MORTGAGE	Pacific Bell
	200 VET CENTER VETERANS OUTREACH CENTER	Pacific Bell
	202 PACIFIC LAW BUILDING	Pacific Bell
	310 OGAWA WES ASSOCIATES STRUCTURAL ENGINEERS	Pacific Bell
	100B D JAME PACIFIC ENGINEERS ARCHITECTS	Pacific Bell
1996	100 PACIFICA LEGAL SERVICES	PACIFIC BELL DIRECTORY
	101 DIGNITY HOUSING WEST	PACIFIC BELL DIRECTORY
	106 MCT FINANCIAL	PACIFIC BELL DIRECTORY
	200 VET CENTER-VETERANS OUTREACH CENTER	PACIFIC BELL DIRECTORY
	302 OAKLAND FAMILY CHIROPRACTIC	PACIFIC BELL DIRECTORY
	304 POWERS THOMAS SHELTON MD	PACIFIC BELL DIRECTORY
	304 OGISO ENVIRONMENTAL	PACIFIC BELL DIRECTORY
	308 PINTO FRANK	PACIFIC BELL DIRECTORY
	310 OGAWA WES ASSOCIATES STRUCTURAL ENGINEERS	PACIFIC BELL DIRECTORY
	100A A & C TAX SERVICE	PACIFIC BELL DIRECTORY
	100B LASHORE INSURANCE SERVICES	PACIFIC BELL DIRECTORY
1992	FU LARRY INSURANCE AGENCY	PACIFIC BELL DIRECTORY
	FINOT GROUP THE	PACIFIC BELL DIRECTORY
	101 FRANKLIN HEALTH CLINIC	PACIFIC BELL DIRECTORY
	200 PREMIER PHYSICIANS GROUP	PACIFIC BELL DIRECTORY
	304 LEGAL MANAGEMENT SERVICE	PACIFIC BELL DIRECTORY
	308 PINTO FRANK	PACIFIC BELL DIRECTORY
1991	W est J	PACIFIC BELL WHITE PAGES
	Fu Larry Insurance Agency	PACIFIC BELL WHITE PAGES
	Legal Management Service	PACIFIC BELL WHITE PAGES
	Lekas & Associates	PACIFIC BELL WHITE PAGES

FINDINGS

<u>Year</u>	<u>Uses</u>	<u>Source</u>
1991	Lekas B	PACIFIC BELL WHITE PAGES
	Medicus Medical Group	PACIFIC BELL WHITE PAGES
	Ogawa Wes Associates Structrl Engineers	PACIFIC BELL WHITE PAGES
	Ogbe Medhanie	PACIFIC BELL WHITE PAGES
	Pinto Frank nldstr	PACIFIC BELL WHITE PAGES
	Pinto G	PACIFIC BELL WHITE PAGES
	Powers Shelton MD	PACIFIC BELL WHITE PAGES
	Powers Susan	PACIFIC BELL WHITE PAGES
	Wes Ogawa Associates Structrl Engineers	PACIFIC BELL WHITE PAGES
	West Investment Group	PACIFIC BELL WHITE PAGES
	W est J	PACIFIC BELL WHITE PAGES
	W est J	PACIFIC BELL WHITE PAGES
1986	Leonre Louis A Boornazian Jensen & Garthe attys :h	PACIFIC BELL WHITE PAGES
	Mallett G Kevin Boornazian Jensen & Garthe attys	PACIFIC BELL WHITE PAGES
	Marcus A Foster Educational Institute	PACIFIC BELL WHITE PAGES
	Menefee Constance M Boornazian Jensen & Garthe attys	PACIFIC BELL WHITE PAGES
	Menefee L	PACIFIC BELL WHITE PAGES
	Mitchell E Al Boornazlan Jensen & Garthe attys	PACIFIC BELL WHITE PAGES
	Mitchell E B MD	PACIFIC BELL WHITE PAGES
	Mulvihill William T Boornazian Jensen & Garthe attys	PACIFIC BELL WHITE PAGES
	Paoli William D Boornazian Jensen & Garthe attys	PACIFIC BELL WHITE PAGES
	Pinto Frank adjstr	PACIFIC BELL WHITE PAGES
	Roberts Daryl A Boornazian Jensen & Garthe attys	PACIFIC BELL WHITE PAGES
	Rockwell Gregory J Boornazian Jensen & Garthe attys	PACIFIC BELL WHITE PAGES
	ROCKW E LL IN TE RN ATION AL CORPORATION Collins Air Transport Division Field Service	PACIFIC BELL WHITE PAGES
	Yamamoto Suzanne L Boornazian Jensen & Garthe attys	PACIFIC BELL WHITE PAGES
	Adler Andrew R Boornazian Jensen & Garthe attys	PACIFIC BELL WHITE PAGES
	Adler B	PACIFIC BELL WHITE PAGES
	Asiano Ann M Boornazian Jensen & Garthe attys	PACIFIC BELL WHITE PAGES
	Auto Insurance Service	PACIFIC BELL WHITE PAGES

FINDINGS

<u>Year</u>	<u>Uses</u>	<u>Source</u>
1986	Barrows Agency Inc	PACIFIC BELL WHITE PAGES
	Barrows Anita	PACIFIC BELL WHITE PAGES
	Barrows Bruce W Alby	PACIFIC BELL WHITE PAGES
	Berra Carolyn A Boornazian Jensen & Garthe attys	PACIFIC BELL WHITE PAGES
	Berremman Curt	PACIFIC BELL WHITE PAGES
	Boornazian James G Boornazian Jensen & Garthe attys	PACIFIC BELL WHITE PAGES
	Boornazian Jensen & Garthe attys	PACIFIC BELL WHITE PAGES
	Carter Ronald W Boornazian Jensen & Garthe attys	PACIFIC BELL WHITE PAGES
	Eisner Charles I Boomazian Jensen & Garthe attys	PACIFIC BELL WHITE PAGES
	Eisner E	PACIFIC BELL WHITE PAGES
	Eisner Jeff	PACIFIC BELL WHITE PAGES
	Eisner Jeff	PACIFIC BELL WHITE PAGES
	Eisner Josef E	PACIFIC BELL WHITE PAGES
	Eisner Michael	PACIFIC BELL WHITE PAGES
	Foster Marcus A Educational Institute	PACIFIC BELL WHITE PAGES
	Fraser Stephen D Boornazian Jensen & Garthe attys	PACIFIC BELL WHITE PAGES
	Goodwin Gregory J Boornazian Jensen & Garthe attys	PACIFIC BELL WHITE PAGES
	Hegen Kathleen E Boornazian Jensen & Garthe attys	PACIFIC BELL WHITE PAGES
	Huneke Nancy A Boornazian Jensen & Garthe attys	PACIFIC BELL WHITE PAGES
	Jensen Robert E Boornazian Jensen & Garthe attys	PACIFIC BELL WHITE PAGES
	Kerr Kevin T Boornazian Jensen B Garthe attys	PACIFIC BELL WHITE PAGES
	Lauren Jason F Boornazian Jensen & Garthe attys	PACIFIC BELL WHITE PAGES
	Laurence C R Co No Charge To Calling Party	PACIFIC BELL WHITE PAGES
	Laurence D	PACIFIC BELL WHITE PAGES
	Lueck Robert B Boornazian Jensen & Garthe attys	PACIFIC BELL WHITE PAGES
1980	Adler Andrew R Boornazian King Jensen & Garthe attys	Pacific Telephone
	BARROWS AGENCY INC	Pacific Telephone
	Bathey Jonathan C Boornazian King Jensen & Garthe attys	Pacific Telephone

FINDINGS

<u>Year</u>	<u>Uses</u>	<u>Source</u>
1980	Boornazian James G Boornazian King Jensen & Garthe attys	Pacific Telephone
	Boornazian King Jensen & Garthe attys	Pacific Telephone
	Brambach Gretchen Boornazian King Jensen & Garthe attys	Pacific Telephone
	Crow Robt G Boomazian King Jensen & Garthe attys	Pacific Telephone
	Davis Barbara R Boornazian King Jensen & Garthe attys	Pacific Telephone
	De Vries Scott P Boornazian King Jensen & Garthe attys	Pacific Telephone
	Eisner Charles I Boornazian King Jensen & Garthe attys	Pacific Telephone
	Garthe David J Boornazian King Jensen & Garthe attys	Pacific Telephone
	Jensen Robert E Boornazian King Jensen & Garthe attys	Pacific Telephone
	Kennedy Jas T Boornazian King Jensen & Garthe attys	Pacific Telephone
	King Geo Boornazian King Jensen & Garthe attys	Pacific Telephone
	Lueck Robt B Boornazian King Jensen & Garthe attys	Pacific Telephone
	Mc Intosh James L Boornazian King Jensen & Garthe attys	Pacific Telephone
	Mulvihill Wm T Boornazian King Jensen & Garthe attys	Pacific Telephone
	OHara B E OHara Stack Wheeler Thomas & Wheeler	Pacific Telephone
	OHara Stack Wheeler Thomas & Wheeler	Pacific Telephone
	Pinto Frank adjstr	Pacific Telephone
	Rockwell Gregory J Boornazian King Jensen & Garthe attys	Pacific Telephone
	ROCKWELL INTERNATIONAL CORPORATION	Pacific Telephone
	Shapiro Robt W Boornazian King Jensen & Garthe attys	Pacific Telephone
	Stack Thos J OHara Stack Wheeler Thomas & Wheeler	Pacific Telephone
	Stevens Frank M Boornazian King Jensen & Garthe attys	Pacific Telephone
	TAT STATS	Pacific Telephone
	Thomas Janice Y OHara Stack Wheeler Thomas & Wheeler	Pacific Telephone
	V I P Nursing Services	Pacific Telephone

FINDINGS

<u>Year</u>	<u>Uses</u>	<u>Source</u>
1980	Wheeler Taylor T OHara Stack Wheeler Thomas & Wheeler	Pacific Telephone
	Wheeler Taylor T Jr OHara Stack Wheeler Thomas & Wheeler	Pacific Telephone
	White Gordon B Boornazian King Jensen & Garthe attys	Pacific Telephone
1975	CREDIT BUREAU METRO	Pacific Telephone
1970	ROSS DONALD G ATTY	Pacific Telephone Directory
	BARROWS AGENCY	Pacific Telephone Directory
	BARROWS PERSONNEL AGENCY	Pacific Telephone Directory
	BOROF IRWIN J ATTY	Pacific Telephone Directory
	DENNISON COPIER DIV OF DENNISON MFG CO	Pacific Telephone Directory
	HOLMDAHL JOHN W ATTY	Pacific Telephone Directory
	MEADE KENNETH A ATTY	Pacific Telephone Directory
	NATIONAL BISCUIT CO	Pacific Telephone Directory
	NATIONAL BISCUIT CO	Pacific Telephone Directory
	PACIFIC LAND TITLE COMPANY	Pacific Telephone Directory
	PETTLER & HANNAFORD INC	Pacific Telephone Directory
1967	VACANT	R. L. Polk Co.
1962	Colonial Cafeteria	Pacific Telephone
1955	COLONIAL CAFETERIA	The Pacific Telephone & Telegraph Co.
1945	COLONIAL CAFETERIA	The Pacific Telephone & Telegraph Co.
1938	COLONIAL CAFETERIA CO	Pacific Telephone

1505 FRANKLIN ST

<u>Year</u>	<u>Uses</u>	<u>Source</u>
1928	Gift Shop and Circulating Library Doris Woodward Margt Hagen	R.L. Polk and Co of California
1925	THOMAS GUY I RL EST	R. L. Polk & Co. of California
	THOMAS LEE RL EST	R. L. Polk & Co. of California

1506 FRANKLIN ST

<u>Year</u>	<u>Uses</u>	<u>Source</u>
1925	CAFETERIA COLONIAL CO	R. L. Polk & Co. of California
	COLONIAL CAFETERIA CO	R. L. Polk & Co. of California
1920	MCSWAIN MRS S R R	R. L. Polk & Co. of California

1507 FRANKLIN ST

<u>Year</u>	<u>Uses</u>	<u>Source</u>
1943	Dunaway Ralph radios	R. L. Polk & Co.

FINDINGS

<u>Year</u>	<u>Uses</u>	<u>Source</u>
1928	Le Blue Herman shoe shine R	R.L. Polk and Co of California
1925	BOWDISH REALTY CO	R. L. Polk & Co. of California

1509 FRANKLIN ST

<u>Year</u>	<u>Uses</u>	<u>Source</u>
1945	JOHNNIE S RSTRNT	The Pacific Telephone & Telegraph Co.
1943	Monti Leo tailor	R. L. Polk & Co.
1925	UNIQUE PRESSING PLRS	R. L. Polk & Co. of California

1510 FRANKLIN ST

<u>Year</u>	<u>Uses</u>	<u>Source</u>
2013	ASHLAND & ASHLAND DENTAL MANAGEMENT	Cole Information Services
	FAMILY DENTISTS	Cole Information Services
	MINTALAR ERIC DDS	Cole Information Services
	TANG JOHN DDS	Cole Information Services
	ALBERTSON ROBERT DDS	Cole Information Services
2008	ASHLAND & ASHLAND DENTAL MANAGEMENT	Cole Information Services
	ROBERT ALBERTSONS DDS	Cole Information Services
	FAMILY DENTIST	Cole Information Services
2006	ALBERTSON ROBT	Haines Company, Inc.
	ASHLAND	Haines Company, Inc.
	ASHLAND DNTL	Haines Company, Inc.
	MNG CO	Haines Company, Inc.
	FAMILY DENTISTS	Haines Company, Inc.
	MINTALAR ERIC	Haines Company, Inc.
	TANG JOHN DDS	Haines Company, Inc.
2000	ASHLAND & ASHLAND DENTAL MANAGEMENT CO	Pacific Bell
	FAMILY DENTISTS	Pacific Bell
1996	ASHLAND & ASHLAND DENTAL MANAGEMENT CO	PACIFIC BELL DIRECTORY
	FAMILY DENTISTS	PACIFIC BELL DIRECTORY
1992	ASHLAND & ASHLAND DENTAL MANAGEMENT CO	PACIFIC BELL DIRECTORY
	FAMILY DENTISTS	PACIFIC BELL DIRECTORY
1991	Albertson Robt DDS	PACIFIC BELL WHITE PAGES
	Ashland & Ashland Dental Management Co	PACIFIC BELL WHITE PAGES
	Family Dentists	PACIFIC BELL WHITE PAGES

FINDINGS

<u>Year</u>	<u>Uses</u>	<u>Source</u>
1991	Mintalar Eric DDS	PACIFIC BELL WHITE PAGES
	Tang John DDS	PACIFIC BELL WHITE PAGES
1980	LAYNE R M OPTOMETRIST	Pacific Telephone
1970	BUDGET FINANCE PLAN	Pacific Telephone Directory
1967	BUDGET FINANCE PLAN	R. L. Polk Co.
1962	BUDGET FINANCE PLAN	Pacific Telephone
	Signature Loan Co see Budget Finance Plan	Pacific Telephone
1950	HOME SUPPLY CO	The Pacific Telephone & Telegraph Co.
	MENDELT WILL FURN	The Pacific Telephone & Telegraph Co.
1943	RUCKER FULLER CO John Oltmans Mgr Office Furniture	R. L. Polk & Co.
1938	MORGAN F J CO THE	Pacific Telephone
	RUCKER FULLER CO	Pacific Telephone
1925	FOREST PARK OFFICE	R. L. Polk & Co. of California
	HEARNE ROBT G RL EST	R. L. Polk & Co. of California
1920	JOHNSTON A WOOD R	R. L. Polk & Co. of California

1511 FRANKLIN ST

<u>Year</u>	<u>Uses</u>	<u>Source</u>
2013	QUICK BITE	Cole Information Services
2008	JOE EARLS QUICK BITE	Cole Information Services
2006	QUICK BITE	Haines Company, Inc.
	BELLJ	Haines Company, Inc.
1996	AUGIE DOGGIE S	PACIFIC BELL DIRECTORY
1992	AUGIE DOGGIE S	PACIFIC BELL DIRECTORY
1991	Augie Doggies	PACIFIC BELL WHITE PAGES
1986	Augie Doggies	PACIFIC BELL WHITE PAGES
1980	Dees Alteration Shop	Pacific Telephone
	Johnson Marvin G	Pacific Telephone
1970	CAMPBELL LEE	Pacific Telephone Directory
1967	CENTER	R. L. Polk Co.
	PROFESSIONAL HEARING AID	R. L. Polk Co.
1962	BELTONE HEARING SERVICE	Pacific Telephone
	TAYLOR JACK Beltone Hearing Serv	Pacific Telephone
1955	TAYLOR JACK BELTONE HEARING AID	The Pacific Telephone & Telegraph Co.
1950	TAYLOR JACK BELTONE HEARING AID	The Pacific Telephone & Telegraph Co.
1945	VOGUE LIBRARY THE	The Pacific Telephone & Telegraph Co.
1943	COLEMAN & Bercovich Jas G Coleman Mervin Bercovich circ library	R. L. Polk & Co.

FINDINGS

<u>Year</u>	<u>Uses</u>	<u>Source</u>
1938	FOSTER S FOOT COMFORT SHOP	Pacific Telephone
	REED A DR CUSHION SHOE AGENCY	Pacific Telephone
1933	RAMEY MELBOURNE (BEATRICE P) RESTR	R. L. Polk & Co.
1928	2200 Food Exchange Mrs Beatrice Trester bakery	R.L. Polk and Co of California

1512 FRANKLIN ST

<u>Year</u>	<u>Uses</u>	<u>Source</u>
2013	RYNERSON OBRIEN ARCHITECTURE	Cole Information Services
	GARCIA & ASSOCIATES	Cole Information Services
2008	OBRIEN RYNERSON ARCHITECTS	Cole Information Services
	REILLY & CO ARCHITECTS ENGINEER	Cole Information Services
2006	RYNERSON OBRIEN ARCHITECTURE	Haines Company, Inc. Haines Company, Inc.
2000	REILLY & CO ARCHITECTS ENGINEERS	Pacific Bell
1996	SINGER & HODGES INC	PACIFIC BELL DIRECTORY
1992	SINGER & HODGES INC	PACIFIC BELL DIRECTORY
1991	Lum Jacqueline K atty	PACIFIC BELL WHITE PAGES
	Singer & Hodges Inc Indscape archts	PACIFIC BELL WHITE PAGES
	Singer liana	PACIFIC BELL WHITE PAGES
	Singer liana MFCC	PACIFIC BELL WHITE PAGES
1986	Ader James S atty	PACIFIC BELL WHITE PAGES
	Rodriguez Henry J atty	PACIFIC BELL WHITE PAGES
	Rodriguez Irma	PACIFIC BELL WHITE PAGES
	Singer & Hodges Inc Indscape archts	PACIFIC BELL WHITE PAGES
	Singer liana	PACIFIC BELL WHITE PAGES
1980	Ader James S atty	Pacific Telephone
	Bruck Michael R atty	Pacific Telephone
	Evictions By Attorney	Pacific Telephone
	Gutierrez Efren & Eduardo Martinez AIA Architecture & Urban Design	Pacific Telephone
	Rodriguez Henry J atty	Pacific Telephone
1970	DRAEGER F W WILSON & CO ENGNRS	Pacific Telephone Directory
	KAKURES PETER ATTY	Pacific Telephone Directory
	KNOX JAS P ATTY	Pacific Telephone Directory
	RODRIGUEZ HENRY J ATTY	Pacific Telephone Directory
	WILSON & CO ENGNRS	Pacific Telephone Directory
1967	TIEDEMAN RICHO F LWYR	R. L. Polk Co.

FINDINGS

<u>Year</u>	<u>Uses</u>	<u>Source</u>
1967	RODRIGUEZ HENRY J LWYR	R. L. Polk Co.
	PATTON DOUGLAS K LWYR	R. L. Polk Co.
	KAKURES PETER O LWYR	R. L. Polk Co.
	ATTORNEYS BUILDING	R. L. Polk Co.
	COLLECTION BUREAU OF OAKLAND	R. L. Polk Co.
1962	DRAEGER F W Wilson & Co engnrs	Pacific Telephone
	Holland Harry R atty	Pacific Telephone
	Kakures Peter atty	Pacific Telephone
	Moore & Patton attys	Pacific Telephone
	Office	Pacific Telephone
	Patton Douglas K atty	Pacific Telephone
	Plotner Edw R Plotner & Rodriguez attys	Pacific Telephone
	Plotner & Rodriguez attys	Pacific Telephone
	Rodriguez Henry J Plotner & Rodriguez attys	Pacific Telephone
	WILSON & CO engnrs	Pacific Telephone
1955	WILSON & CO ENGNRS	The Pacific Telephone & Telegraph Co.
1945	L HOMMEDIEU & WILSON INC SEE J W WILSON & CO INC	The Pacific Telephone & Telegraph Co.
	WILSON J W & CO INC	The Pacific Telephone & Telegraph Co.
1943	East Bay Committee YMI and YLI YWI	R. L. Polk & Co.
	Wilson Jas W civ eng	R. L. Polk & Co.
1938	L HOMMEDIEU & WILSON INC SEE J W WILSON & CO INC	Pacific Telephone
	WILSON J W & CO INC	Pacific Telephone
1933	L HOMMEDIEU & WILSON INC J H L HOMMEDIEU PRES J W WILSON V PRES MGR MRS C L	R. L. Polk & Co.
1925	UNIVERSITY OF CALIF EXTENSION DIVISION	R. L. Polk & Co. of California
1920	REID S G R	R. L. Polk & Co. of California

1513 FRANKLIN ST

<u>Year</u>	<u>Uses</u>	<u>Source</u>
1920	MYERS R M STM VULCNZR	R. L. Polk & Co. of California

1514 FRANKLIN ST

<u>Year</u>	<u>Uses</u>	<u>Source</u>
1920	LIGHT J N R	R. L. Polk & Co. of California

FINDINGS

1515 FRANKLIN ST

<u>Year</u>	<u>Uses</u>	<u>Source</u>
1943	COOPER Philip cigars	R. L. Polk & Co.
1933	MATHERON PERCY R CIGARS	R. L. Polk & Co.
	BANKS MONTE P (ANNA) BARBER	R. L. Polk & Co.
1928	Gide John Sarah barbe R	R.L. Polk and Co of California
	h Martin I cigars	R.L. Polk and Co of California
1925	M & K SMOKE SHOP	R. L. Polk & Co. of California
1920	CONANT REX H	R. L. Polk & Co. of California
	LAYMANCE INS AGCY	R. L. Polk & Co. of California
	PERCIVAL A K RL EST	R. L. Polk & Co. of California

1517 FRANKLIN ST

<u>Year</u>	<u>Uses</u>	<u>Source</u>
2013	PATS BAR	Cole Information Services
	LAYOVER THE	Cole Information Services
2008	PATS	Cole Information Services
2006	PATS BAR	Haines Company, Inc.
2000	SMOKE SHOP	Pacific Bell
	PAT S	Pacific Bell
1996	A TELL PHONE SMOKE SHOP	PACIFIC BELL DIRECTORY
	PAT S	PACIFIC BELL DIRECTORY
1992	PAT S	PACIFIC BELL DIRECTORY
	A TELL PHONE SMOKE SHOP	PACIFIC BELL DIRECTORY
1991	Pats	PACIFIC BELL WHITE PAGES
	Tell Phone Smoke Shop	PACIFIC BELL WHITE PAGES
	Tell Us Telephone Answering Service	PACIFIC BELL WHITE PAGES
1986	Tell Phone Smoke Shop	PACIFIC BELL WHITE PAGES
	Tell Us Telephone Answering Service	PACIFIC BELL WHITE PAGES
	Tellardin H	PACIFIC BELL WHITE PAGES
	Tellas Terry	PACIFIC BELL WHITE PAGES
	Pats	PACIFIC BELL WHITE PAGES
1980	Hansen Billy cocktl lounge	Pacific Telephone
	Tell Phone Smoke Shop	Pacific Telephone
1970	HANSEN BILLY COCKTL LOUNGE	Pacific Telephone Directory
1967	HANSENS BILLY TAVEPN	R. L. Polk Co.
	A TELL PHONE SMOKE SHOP	R. L. Polk Co.
1962	Hansen Billy cocktl lounge	Pacific Telephone
1950	YALE S COCKTAIL LOUNGE	The Pacific Telephone & Telegraph Co.
1943	Samon Max Lena restr	R. L. Polk & Co.

FINDINGS

<u>Year</u>	<u>Uses</u>	<u>Source</u>
1933	HARPER KATE R MRS RESTR	R. L. Polk & Co.

1518 FRANKLIN ST

<u>Year</u>	<u>Uses</u>	<u>Source</u>
1950	FRANKLIN THEATRE	The Pacific Telephone & Telegraph Co.
1945	FRANKLIN THEATRE FOX-WEST COAST THEATRES	The Pacific Telephone & Telegraph Co.
1943	Telenews Theatre Duncan Mc Pherson mgr	R. L. Polk & Co.
1938	FRANKLIN THEATRE	Pacific Telephone
1933	FULTON THEATRE	R. L. Polk & Co.
1928	H Theatre G H Ebey	R.L. Polk and Co of California
1925	FULTON PLAYHOUSE	R. L. Polk & Co. of California
1920	FULTON PLAYHOUSE	R. L. Polk & Co. of California

1519 FRANKLIN ST

<u>Year</u>	<u>Uses</u>	<u>Source</u>
1938	CONANT ROGER N PT & T CO	Pacific Telephone
	HUMPERT W F THE PAC TEL & TEL CO	Pacific Telephone
	MEERS C A PT & T CO	Pacific Telephone
	POPE J F PT & T CO	Pacific Telephone
	REED WALTER S THE PAC TEL & TEL CO	Pacific Telephone
1933	PACIFIC TELEPHONE & TELEGRAPH CO G J SPRINGER MGR	R. L. Polk & Co.

1521 FRANKLIN ST

<u>Year</u>	<u>Uses</u>	<u>Source</u>
1962	Employment Office	Pacific Telephone
1945	PAC TELEPHONE & TELEGRAPH CO THE	The Pacific Telephone & Telegraph Co.
1943	business offices	R. L. Polk & Co.
1938	CHARLESWORTH H H P T & T CO	Pacific Telephone
	EGLIN P J P T & T CO	Pacific Telephone
	TELEPHONE AND TELEGRAPH CO THE PACIFIC OAKLAND BUS OFC SEE ALSO PACIFIC TEL	Pacific Telephone
	PAC TELEPHONE & TELEGRAPH CO	Pacific Telephone
	MANUEL LEE P T & T CO	Pacific Telephone
1933	SPRINGER GEO J (MARY) DIST MGR PT & TCO	R. L. Polk & Co.
1928	PACIFIC TELEPHONE & TELEGRAPH CO	R.L. Polk and Co of California

FINDINGS

<u>Year</u>	<u>Uses</u>	<u>Source</u>
1925	YOST GEO W THE P T & T CO	R. L. Polk & Co. of California
	PAC TELEPHONE & TELEGRAPH CO THE	R. L. Polk & Co. of California
	CARPENTER HUGH S P T & T CO	R. L. Polk & Co. of California
1920	PAC TELEPHONE & TELEGRAPH CO THE	R. L. Polk & Co. of California
	CARPENTER HUGH S P T & T CO	R. L. Polk & Co. of California
	TELEPHONE & TELEGRAPH CO THE PACIFIC	R. L. Polk & Co. of California

1522 FRANKLIN ST

<u>Year</u>	<u>Uses</u>	<u>Source</u>
1950	ELECT RA VACUUM CLEANER CENTER	The Pacific Telephone & Telegraph Co.
1938	CALIF WESTERN STATES LIFE INS CO	Pacific Telephone
	ORTH R E CALIFORNIA WESTERN STATES LIFE INS CO	Pacific Telephone
	WESTERN STATES LIFE INS CO SEE CALIFORNIA WESTERN STATES LIFE INS CO	Pacific Telephone
1933	ALAMEDA INVESTMENT CO S S HAWLEY PRES LOANS	R. L. Polk & Co.
	CITY MORTGAGE CO S S HAWLEY PRES F D COURNEEN MGR	R. L. Polk & Co.
	HAWLEY INVESTMENT CO S S HAWLEY PRES F W COOPER SEC	R. L. Polk & Co.
	MEEK H W ESTATE INC MRS HARRIET W MEEK PRES S S HAWLEY V-PRES-MGR	R. L. Polk & Co.
1925	BAIL LAURA P LIBRARY	R. L. Polk & Co. of California
	VON FALKENSTEIN MRS C E REALTOR	R. L. Polk & Co. of California
1920	DARRAGH COSMETIC & BEAUTY SHOP	R. L. Polk & Co. of California
	MURDOCK UNDINE	R. L. Polk & Co. of California

1524 FRANKLIN ST

<u>Year</u>	<u>Uses</u>	<u>Source</u>
1950	GRAY HARRY E STAMP LOUNGE	The Pacific Telephone & Telegraph Co.
	STAMP LOUNGE	The Pacific Telephone & Telegraph Co.
1945	FERGUSON LEDA BEAUTY SALON	The Pacific Telephone & Telegraph Co.
1943	FERGUSON Leda Mrs beauty shop	R. L. Polk & Co.
1938	FERGUSON LEDA BEAUTY SALON	Pacific Telephone
1925	BAY CITY TYPEWRITER CO	R. L. Polk & Co. of California
	GOVE-MORSE RL EST	R. L. Polk & Co. of California
1920	BAY CITY TYPEWRITER CO	R. L. Polk & Co. of California

FINDINGS

<u>Year</u>	<u>Uses</u>	<u>Source</u>
1920	TYPEWRITER SERVICE CO	R. L. Polk & Co. of California
	SMITH L C & BROS TYPEWRITER CO	R. L. Polk & Co. of California
	SECURITY MFG CO	R. L. Polk & Co. of California
	EMERSON & WALSH	R. L. Polk & Co. of California

1526 FRANKLIN ST

<u>Year</u>	<u>Uses</u>	<u>Source</u>
1950	EAST BAY ELECTRIC SHAVER SERVICE	The Pacific Telephone & Telegraph Co.
	WILLIAMS BROS CO CUTIRY	The Pacific Telephone & Telegraph Co.
1945	EAST BAY ELECTRIC SHAVER SERVICE	The Pacific Telephone & Telegraph Co.
1943	MONSON Earl E Charlotte cutlery	R. L. Polk & Co.
1933	MONSON EARL E WHOL CUTLERY	R. L. Polk & Co.
1925	CORONA TYPEWRITER SALES CO	R. L. Polk & Co. of California
	SAFE-CABINET STORE THE	R. L. Polk & Co. of California
	SOMMARSTROM BROS CO BLDG & CONSTR	R. L. Polk & Co. of California
1920	GREENBERG SAMSON	R. L. Polk & Co. of California
	SAFE CABINET STORE THE	R. L. Polk & Co. of California

1528 FRANKLIN ST

<u>Year</u>	<u>Uses</u>	<u>Source</u>
1950	FULTON FOUNTAIN	The Pacific Telephone & Telegraph Co.
1945	FULTON FOUNTAIN	The Pacific Telephone & Telegraph Co.
1943	Fulton Lunch E D Arnold F D Arnold	R. L. Polk & Co.
1938	FULTON FOUNTAIN	Pacific Telephone
1933	ARNOLD S CONFECTIONERY (O R E D AND F D ARNOLD)	R. L. Polk & Co.
1925	MCINTIER H W CO RL EST	R. L. Polk & Co. of California

1530 FRANKLIN ST

<u>Year</u>	<u>Uses</u>	<u>Source</u>
1943	Baughan Wm T cigars	R. L. Polk & Co.
	Mac KENZIE Alex clk r	R. L. Polk & Co.
1933	MILES ZELLA B MRS CONFY	R. L. Polk & Co.
1928	h Frank M Ida L ins	R.L. Polk and Co of California
	av Edwin W real est	R.L. Polk and Co of California
	N Chas H Marat A real eat	R.L. Polk and Co of California
	Vernon Leo J Loretta 3 real est	R.L. Polk and Co of California
	Thos H real est	R.L. Polk and Co of California

FINDINGS

<u>Year</u>	<u>Uses</u>	<u>Source</u>
1928	Holway Ray P real est	R.L. Polk and Co of California
	Hevel Wm T Minnie real est	R.L. Polk and Co of California
	Cragmont Herbt W Prone P real est	R.L. Polk and Co of California
	S idney A real est	R.L. Polk and Co of California
1925	OWEN E W REALTOR	R. L. Polk & Co. of California
	OBEAR W H RL EST	R. L. Polk & Co. of California
	LARKIN T H REALTOR	R. L. Polk & Co. of California
	MCCARTHY LEO J REALTOR	R. L. Polk & Co. of California
	CAMPBELL FRED A	R. L. Polk & Co. of California
1920	KI-KO HAIR REMOVER CO	R. L. Polk & Co. of California

1532 FRANKLIN ST

<u>Year</u>	<u>Uses</u>	<u>Source</u>
1950	DOCTORS & NURSES OUTFITTING CO AGENCY	The Pacific Telephone & Telegraph Co.
	RAWSON S APPAREL SHOP	The Pacific Telephone & Telegraph Co.
1945	DOCTORS & NURSES OUTFITTING CO AGENCY	The Pacific Telephone & Telegraph Co.
	HULBERT CLARA DOCTORS & NURSES OUTFITTING CO AGENCY	The Pacific Telephone & Telegraph Co.
1943	HULBERT & Grundy A R Hulbert A S W Grundy womens clo	R. L. Polk & Co.
1938	DOCTORS & NURSES OUTFITTING CO	Pacific Telephone
1933	MCKEON NEAL J REAL EST	R. L. Polk & Co.
	KNAPP RALPH A (ANNA L) REAL EST	R. L. Polk & Co.
	CROCKER H L REAL EST	R. L. Polk & Co.
	GOARD & ARNOLD INC ARTH J GOARD PRES HENRY W ARNOLD V-PRES REAL EST	R. L. Polk & Co.
	JOHNSON CHAS B REAL EST	R. L. Polk & Co.
1925	WILL F A INV	R. L. Polk & Co. of California
	WOLCOTT H E REALTOR	R. L. Polk & Co. of California
1920	ADAMS AL TIRE VULC	R. L. Polk & Co. of California

1534 FRANKLIN ST

<u>Year</u>	<u>Uses</u>	<u>Source</u>
1950	JUICE BAR THE	The Pacific Telephone & Telegraph Co.
1943	Lewis Miles C T Ellen restr	R. L. Polk & Co.
1933	FITZPATRICK JOHN RESTR	R. L. Polk & Co.
1920	CAL BUILDERS CO	R. L. Polk & Co. of California

FINDINGS

1536 FRANKLIN ST

<u>Year</u>	<u>Uses</u>	<u>Source</u>
1950	MINT JULEP COCKTAIL LOUNGE	The Pacific Telephone & Telegraph Co.
1945	MINT JULEP COCKTAIL LOUNGE	The Pacific Telephone & Telegraph Co.
1943	Maffini Arch T Augusta liquors	R. L. Polk & Co.
1938	MINT JULEO COCKTAIL LOUNGE	Pacific Telephone
1928	Billison Agnes rest	R.L. Polk and Co of California
1925	HAIMS REALTY CO	R. L. Polk & Co. of California
1920	STEWART MFG CO	R. L. Polk & Co. of California

1544 FRANKLIN ST

<u>Year</u>	<u>Uses</u>	<u>Source</u>
1925	PAC PARKING & SER STA	R. L. Polk & Co. of California
1920	BOYCE MRS A R	R. L. Polk & Co. of California

1545 FRANKLIN ST

<u>Year</u>	<u>Uses</u>	<u>Source</u>
1943	Pacific Telephone & Telegraph Co J D Holmes div coml mgr div hdqtrs	R. L. Polk & Co.
1938	ALLEN G A P T & T CO	Pacific Telephone
	BATEMAN E B PT & T CO	Pacific Telephone
	HOLMES J D PT&T CO	Pacific Telephone
	TURNER C A P T & T CO	Pacific Telephone
	SMITH MILTON M PT&TCO	Pacific Telephone
	PAC TELEPHONE & TELEGRAPH CO	Pacific Telephone
	NEAL WALTER J PT & T CO	Pacific Telephone
	LATIMER W G PT & TCO	Pacific Telephone
	FITZSIMMONS L G PT & T CO	Pacific Telephone

1552 FRANKLIN ST

<u>Year</u>	<u>Uses</u>	<u>Source</u>
1925	LAIGLON BALL ROOM	R. L. Polk & Co. of California
1920	BARBEE F J R	R. L. Polk & Co. of California

1554 FRANKLIN ST

<u>Year</u>	<u>Uses</u>	<u>Source</u>
1928	Laidlow Aiglon Ballroom Wm G Nelson mgr	R.L. Polk and Co of California
1920	BROWN S OAKLAND EMP AGCY	R. L. Polk & Co. of California

FINDINGS

1555 FRANKLIN ST

<u>Year</u>	<u>Uses</u>	<u>Source</u>
1943	Dondo Margt h	R. L. Polk & Co.

1556 FRANKLIN ST

<u>Year</u>	<u>Uses</u>	<u>Source</u>
1925	RUCKER FULLER DESK CO	R. L. Polk & Co. of California

1557 FRANKLIN ST

<u>Year</u>	<u>Uses</u>	<u>Source</u>
1925	WASHEIM MRS L R	R. L. Polk & Co. of California

1562 FRANKLIN ST

<u>Year</u>	<u>Uses</u>	<u>Source</u>
1920	JOHNSON O W ATLAS GARAGE & TIRE CO	R. L. Polk & Co. of California

1566 FRANKLIN ST

<u>Year</u>	<u>Uses</u>	<u>Source</u>
1920	AVERY MRS A W R	R. L. Polk & Co. of California

1568 FRANKLIN ST

<u>Year</u>	<u>Uses</u>	<u>Source</u>
1920	CHAN DR Y L HERB CO	R. L. Polk & Co. of California

1574 FRANKLIN ST

<u>Year</u>	<u>Uses</u>	<u>Source</u>
1920	DAVIS JOHN A R	R. L. Polk & Co. of California

1578 FRANKLIN ST

<u>Year</u>	<u>Uses</u>	<u>Source</u>
2008	WONLY TED Z LAW OFFICE OF	Cole Information Services
2006	WOLNYTEDZ LAW	Haines Company, Inc.
	TEDZWONLY	Haines Company, Inc.
	LAW OFFICES OF	Haines Company, Inc.
	OFFICE	Haines Company, Inc.

1581 FRANKLIN ST

<u>Year</u>	<u>Uses</u>	<u>Source</u>
1920	KELLEY MRS H L	R. L. Polk & Co. of California

FINDINGS

1587 FRANKLIN ST

<u>Year</u>	<u>Uses</u>	<u>Source</u>
2013	HEALEY LEGAL SERVICES	Cole Information Services
	LAW OFFICES OF POMPER & DETTENHAIM	Cole Information Services
	FOTO VU	Cole Information Services
	A AMERICAN AGGREGATE	Cole Information Services
	ADT SECURITY SERVICES	Cole Information Services
	BERKELEY YOUTH ORCHESTRA	Cole Information Services
	VERIZON	Cole Information Services
	XFINITY	Cole Information Services
	DIAMOND LIFE LIMOUSINE SERVICE	Cole Information Services
	PROTECT YOUR LIFE CHIMNEY SWEEP & RE	Cole Information Services
	SAN FRANCISCO ETC	Cole Information Services
	SHORELINE GROUP	Cole Information Services
	CALIFORNIA INSTITUTE OF CLINICAL HYP	Cole Information Services
	COMPUTER TECHNICIANS INC	Cole Information Services
	COOK TELECOM INC	Cole Information Services
	PLAZA FLORIST	Cole Information Services
	SUN VALLEY HEATING & AIR CONDITIONIN	Cole Information Services
	AMS	Cole Information Services
	BOURQUE GALL	Cole Information Services
	LAW OFFICE OF MARK STICE	Cole Information Services
	MOSER ELENA MSW	Cole Information Services
	CAR CARE AUTOMOTIVE	Cole Information Services
	OATO THE LEFT INC	Cole Information Services
	PATERNO RALPH ATTORNEY AT LAW	Cole Information Services
	PENSKE TRUCK RENTAL	Cole Information Services
	FITZGERALD ABBOTT & BEARDSLEY	Cole Information Services
	HOME HOLDER PROPERTIES LLC	Cole Information Services
	CONNECTIVITY SOLUTION PLUS	Cole Information Services
	STOCKTON TELECOM CO	Cole Information Services
	WATERMARK PROPERTIES	Cole Information Services
	VANESSA HAIR & MAKEUP	Cole Information Services
	YELLOW CAB	Cole Information Services
	D C HAULING	Cole Information Services
	DANVILLE FLORISTS & GIFTS	Cole Information Services
	EXTRA SPACE STORAGE	Cole Information Services

FINDINGS

<u>Year</u>	<u>Uses</u>	<u>Source</u>
2013	ACE PAINTING	Cole Information Services
	AIRPORT YELLOW TAXI ALBANY	Cole Information Services
	ALL AXIS ENTERPRISE INC	Cole Information Services
	ATKIN DAVE MD	Cole Information Services
	WAYNE WILKERSON TEAM	Cole Information Services
	WORLD OF GOOD	Cole Information Services
	CASTANEDA IRON WORKS	Cole Information Services
	KAPLAN JEROLD MD	Cole Information Services
	BLACK CAB	Cole Information Services
	BUSINESS LAW PARTNERS	Cole Information Services
	WALL CONSTRUCTION	Cole Information Services
2008	FELICIA HAIR PIECES	Cole Information Services
	SJ HOUSE OF BRAIDS	Cole Information Services
2006	SOLUTION PLUS	Haines Company, Inc.
	COOLEY Dan Iel	Haines Company, Inc.
	CRUMBO Sheila	Haines Company, Inc.
	D 0& CONSULTING	Haines Company, Inc.
	&CNSLGSERV	Haines Company, Inc.
	DENNIS RALPH H	Haines Company, Inc.
	DIAMOND LIFE	Haines Company, Inc.
	LIMOUSINE SERVICE	Haines Company, Inc.
	EASTBAY	Haines Company, Inc.
	DEVELOPMENT CA	Haines Company, Inc.
	EVERLASTING	Haines Company, Inc.
	BARBER SHOP	Haines Company, Inc.
	FOTOVU BAY	Haines Company, Inc.
	SECURITY SERVICE	Haines Company, Inc.
	FResh MANNA	Haines Company, Inc.
	CHRISTIAN	Haines Company, Inc.
	GARFIELDCHASA	Haines Company, Inc.
	H&FTRUCKING	Haines Company, Inc.
	HAIRSUPPLY	Haines Company, Inc.
	JERRYS	Haines Company, Inc.
	JANITORIAL	Haines Company, Inc.
	SERVICES	Haines Company, Inc.
	JIM GARDNER	Haines Company, Inc.
	CONSTRUCTION INC	Haines Company, Inc.
	KAPLANJEROLD	Haines Company, Inc.

FINDINGS

<u>Year</u>	<u>Uses</u>	<u>Source</u>
2006	MAZDA C LOUIE	Haines Company, Inc.
	JEW RICHMOND	Haines Company, Inc.
	MCIWORLD.COM	Haines Company, Inc.
	MEADOWLARK	Haines Company, Inc.
	REAL ESTATE INC	Haines Company, Inc.
	OAKILDYELLOW	Haines Company, Inc.
	ONEIL PEGGY MS	Haines Company, Inc.
	RAFFELAJicia	Haines Company, Inc.
	RAPHAEL	Haines Company, Inc.
	ARCHITECTS	Haines Company, Inc.
	RICHARD	Haines Company, Inc.
	Beauchesne	Haines Company, Inc.
	RICKFARRIOR DBA	Haines Company, Inc.
	STEP ABOVE	Haines Company, Inc.
	ROBINSON Cecil R	Haines Company, Inc.
	SCIANNELLAGabriel	Haines Company, Inc.
	SELF REALIZATION	Haines Company, Inc.
	FLLWSHPTMPLE	Haines Company, Inc.
	SHAWROBERTMD	Haines Company, Inc.
	SHEA LAW OFFICES	Haines Company, Inc.
	SIEGEL Bery	Haines Company, Inc.
	TECHNOLOGY	Haines Company, Inc.
	PRODUCTIONS	Haines Company, Inc.
	WARREN	Haines Company, Inc.
	PROFESSIONAL	Haines Company, Inc.
	CENTER	Haines Company, Inc.
	WILSON Elvert	Haines Company, Inc.
	WOMEN	Haines Company, Inc.
	DEFENDERS	Haines Company, Inc.
	WRIGHTWAY	Haines Company, Inc.
	DESIGN	Haines Company, Inc.
	YELLOW FRIENDLY	Haines Company, Inc.
	AIRPORT CAB	Haines Company, Inc.
	BOBBYS DRIVING	Haines Company, Inc.
	SCHOOL	Haines Company, Inc.
	BORIS CARPET	Haines Company, Inc.
	BOURQUEGAIL	Haines Company, Inc.
	BRINGEL BILT	Haines Company, Inc.

FINDINGS

<u>Year</u>	<u>Uses</u>	<u>Source</u>
2006	CONSTRUCTION	Haines Company, Inc.
	BUECHLEYSUN	Haines Company, Inc.
	TREE SERV	Haines Company, Inc.
	CLOUIEJEW	Haines Company, Inc.
	RICHMOND MAZDA	Haines Company, Inc.
	CAINSTOF	Haines Company, Inc.
	CLINICAL HYPNOSIS	Haines Company, Inc.
	CHARLES GARFIELD	Haines Company, Inc.
	GROUP THE	Haines Company, Inc.
	CHURCH OF GOD	Haines Company, Inc.
	FORECASTERS	Haines Company, Inc.
	VINEYARD	Haines Company, Inc.
	BUILDING	Haines Company, Inc.
	ALJARTAS	Haines Company, Inc.
	GOSPEL MSC	Haines Company, Inc.
	MNSTRYS	Haines Company, Inc.
	ALLSEASONS	Haines Company, Inc.
	ROOFING	Haines Company, Inc.
	ALLIED TOWING	Haines Company, Inc.
	AMS INC	Haines Company, Inc.
	BAYVIEW	Haines Company, Inc.
	WINDOW&DOOR	Haines Company, Inc.
	BERKLYYOUTH	Haines Company, Inc.
	ORCHESTRA	Haines Company, Inc.
	EVNNG LGHT SNTS	Haines Company, Inc.
	CONNECTIVITY	Haines Company, Inc.
2000	MCIWORLD.COM	Pacific Bell
	1050 STATE OF CALIF HWDC	Pacific Bell
	TELCO PARENTAL STRESS SERVICE	Pacific Bell
1996	TURNER CONSTRUCTION	PACIFIC BELL DIRECTORY
	SUSTAINABLE SYSTEMS	PACIFIC BELL DIRECTORY
	ISE OAKLAND PUBLIC SCHOOLS	PACIFIC BELL DIRECTORY
	ISE SOCIETY FOR TECHNICAL COMMUNICATION BERKELEY	PACIFIC BELL DIRECTORY
	ISE BAHAI FAITH OAKLAND	PACIFIC BELL DIRECTORY
	ISE TRUE WORD CHRISTIAN MINISTRIES	PACIFIC BELL DIRECTORY
	1318 CITIES	PACIFIC BELL DIRECTORY
	2900 BIRD THEED	PACIFIC BELL DIRECTORY

FINDINGS

<u>Year</u>	<u>Uses</u>	<u>Source</u>
1996	TELCO AIS FINANCIAL SERVICES	PACIFIC BELL DIRECTORY
	TELCO ALVAREZ & LA FOLLETTE	PACIFIC BELL DIRECTORY
	TELCO BLACKWELL FRED MD	PACIFIC BELL DIRECTORY
	TELCO CHICAGO TITLE OF ALAMEDA COUNTY	PACIFIC BELL DIRECTORY
	TELCO CLARE JOSEPH & CO	PACIFIC BELL DIRECTORY
	TELCO DEAF & DISABLED TELECOMMUNICATIONS PROGRAM	PACIFIC BELL DIRECTORY
	TELCO EARTH TRADE INC	PACIFIC BELL DIRECTORY
	TELCO EAST BAY ASIAN LOCAL DEVELOPMENT CORP	PACIFIC BELL DIRECTORY
	TELCO FISHER ASSOCIATES-QDE	PACIFIC BELL DIRECTORY
	TELCO GORMAN DOUGLAS J MS-CRC	PACIFIC BELL DIRECTORY
	TELCO HILLIARD GENERAL MD	PACIFIC BELL DIRECTORY
	TELCO HILLIARD IDA M MD	PACIFIC BELL DIRECTORY
	TELCO HILLMAN JAMES L LAW OFFICES	PACIFIC BELL DIRECTORY
	TELCO HOLMAN CAPITAL MANAGEMENT	PACIFIC BELL DIRECTORY
	TELCO IN TRANSIT	PACIFIC BELL DIRECTORY
	TELCO MADRONE HOTEL	PACIFIC BELL DIRECTORY
	TELCO MAR FRANK G APARTMENTS	PACIFIC BELL DIRECTORY
	TELCO MATSCO	PACIFIC BELL DIRECTORY
	TELCO MEDICAL GROUP AT CITY CENTER INC	PACIFIC BELL DIRECTORY
	TELCO MEDICAL GROUP AT CITY CENTER	PACIFIC BELL DIRECTORY
	TELCO MOSCRIP CLARK G A PROFESSIONAL CORPORATION	PACIFIC BELL DIRECTORY
	TELCO PACHL JAMES P LAW OFFICES OF	PACIFIC BELL DIRECTORY
	TELCO PAM HOUSING INC	PACIFIC BELL DIRECTORY
	TELCO PANACCI ROBERT A DPM	PACIFIC BELL DIRECTORY
	TELCO PARENTAL STRESS SERVICE	PACIFIC BELL DIRECTORY
	TELCO PARENTAL STRESS SERVICE	PACIFIC BELL DIRECTORY
	TELCO PATTON WOLAN & BOXER	PACIFIC BELL DIRECTORY
	TELCO PEOPLES RICHARD B MD	PACIFIC BELL DIRECTORY
	TELCO PHYSICAL MEDICINE INSTITUTE	PACIFIC BELL DIRECTORY
	TELCO RGT PARTNERSHIP	PACIFIC BELL DIRECTORY
	TELCO RAND INVESTIGATIONS	PACIFIC BELL DIRECTORY
	TELCO STEIN & SMITH LAW OFICES	PACIFIC BELL DIRECTORY

FINDINGS

<u>Year</u>	<u>Uses</u>	<u>Source</u>
1996	TELCO STOLLON & ASSOCIATES	PACIFIC BELL DIRECTORY
	TELCO TELAMON	PACIFIC BELL DIRECTORY
	TELCO THE MODEM AIS FINANCIAL SERVICES	PACIFIC BELL DIRECTORY
	TELCO WALSH CONSTRUCTION CO	PACIFIC BELL DIRECTORY
	TELCO AMERICAN INSTITUTE OF ARCHITECTS EAST BAY	PACIFIC BELL DIRECTORY
	TELCO HAIMS JOHNSON MACGOWAN & MCINERNEY	PACIFIC BELL DIRECTORY
	TELCO PANKOW DEVELOPEMENT CORP	PACIFIC BELL DIRECTORY
	TELCO PIAZZA PIZZERIA	PACIFIC BELL DIRECTORY
1992	1318 CITIES	PACIFIC BELL DIRECTORY
	CARDIOLOGY AKA GENERAL HILLIARD MD	PACIFIC BELL DIRECTORY
1986	Delta Resources ACD	PACIFIC BELL WHITE PAGES
1970	AMERICAN TELEPHONE & TELEGRAPH CO OVERSEAS CONTRL OFC	Pacific Telephone Directory
	PACIFIC TELEPHONE CO THE	Pacific Telephone Directory
1967	HUBER HUNT & NICHOLS GENL CONTR	R. L. Polk Co. R. L. Polk Co.
1962	American Telephone & Telegraph Co Overseas Radio Telephone Control Office	Pacific Telephone
	Other Offices	Pacific Telephone
1955	AMERICAN TELEPHONE & TELEGRAPH CO OVERSEAS RADIO TELEPHONE CONTROL OFFICE	The Pacific Telephone & Telegraph Co.
1950	PIEDMONT	The Pacific Telephone & Telegraph Co.

1590 FRANKLIN ST

<u>Year</u>	<u>Uses</u>	<u>Source</u>
1928	Co Elmer J Etta M real est	R.L. Polk and Co of California

1593 FRANKLIN ST

<u>Year</u>	<u>Uses</u>	<u>Source</u>
1920	BAKER MISS SEPTINA R	R. L. Polk & Co. of California
	MILWAIN A R	R. L. Polk & Co. of California

1600 FRANKLIN ST

<u>Year</u>	<u>Uses</u>	<u>Source</u>
2013	AC TRANSIT	Cole Information Services
2008	AC TRANSIT	Cole Information Services
	AC TRANSIT SYSTEM	Cole Information Services

FINDINGS

<u>Year</u>	<u>Uses</u>	<u>Source</u>
2006	CUSTOMER RELATIONS AC TRANSIT LOST& FOUND TICKETS AC TRANSIT OFFICES AC TRANSIT	Haines Company, Inc. Haines Company, Inc. Haines Company, Inc. Haines Company, Inc. Haines Company, Inc. Haines Company, Inc. Haines Company, Inc.
1991	Lost& Found Tickets & IDS Employment Hot Line Customer Relations Charters ACTransit Offices No Charge To Calling Party Oakland S F AC TRAN S IT	PACIFIC BELL WHITE PAGES PACIFIC BELL WHITE PAGES PACIFIC BELL WHITE PAGES PACIFIC BELL WHITE PAGES PACIFIC BELL WHITE PAGES PACIFIC BELL WHITE PAGES PACIFIC BELL WHITE PAGES PACIFIC BELL WHITE PAGES
1970	LOU S AUTO PARKS	Pacific Telephone Directory
1967	LOUS AUTO PARKS DOMENICKS SHOE SHINE	R. L. Polk Co. R. L. Polk Co.
1962	Lous Auto Parks	Pacific Telephone
1943	Tinkham Grove F Caroline auto pk Magurino Dominick Frances shoe shiner	R. L. Polk & Co. R. L. Polk & Co.
1933	TINKHAM GROVE F (CAROLYN L) GAS STA	R. L. Polk & Co.
1928	Service Station W H Hiefield T F Howell auto service	R.L. Polk and Co of California

1601 FRANKLIN ST

<u>Year</u>	<u>Uses</u>	<u>Source</u>
2013	DIRECTV LOCKSMITH ADT SECURITY SERVICES 0 0 0 0 0 0 0 0 0 A 1 24HOUR LOCKS	Cole Information Services Cole Information Services Cole Information Services Cole Information Services
1943	Lucia Nick Lena shoe shiner	R. L. Polk & Co.
1928	Washeim Louise Mrs real est H	R.L. Polk and Co of California

1611 FRANKLIN ST

<u>Year</u>	<u>Uses</u>	<u>Source</u>
1945	CARLSON CARL A R BERKELEY	The Pacific Telephone & Telegraph Co.

FINDINGS

1614 FRANKLIN ST

<u>Year</u>	<u>Uses</u>	<u>Source</u>
1991	Bravo Business Furniture	PACIFIC BELL WHITE PAGES
	I Bravo Office Furniture	PACIFIC BELL WHITE PAGES
1986	Darling Mark Mendells ofc urn & equip	PACIFIC BELL WHITE PAGES
	Do More Posture Chair Distributor	PACIFIC BELL WHITE PAGES
	ME N DE LLS ofc turn & equip	PACIFIC BELL WHITE PAGES
	Mendels Arts Inc	PACIFIC BELL WHITE PAGES
1980	Clayworth John C Mendells ofc furn & equip	Pacific Telephone
	Do More Posture Chair Distributor	Pacific Telephone
	MENDELLS ofc furn & equip	Pacific Telephone
	Renko Walter G Mendells ofc furn & equip	Pacific Telephone
1970	DO MORE POSTURE CHAIR DISTRIBUTOR	Pacific Telephone Directory
	MENDELL S OFC FURN & EQUIP	Pacific Telephone Directory
1967	MENDELLS OFFICE FURNITURE	R. L. Polk Co.
1962	MENDELLS OFFICE FURNITURE	Pacific Telephone
	Collat Mendell Co	Pacific Telephone
1950	SHAW WALKER CO FILING DEVICES	The Pacific Telephone & Telegraph Co.
	RUCKER FULLER CO	The Pacific Telephone & Telegraph Co.
1943	East Bay Bowl R P Farris J H Littlewood bowling	R. L. Polk & Co.
1938	SMITH BROTHERS INC OFFICE SUPPLIES & STATIONERY	Pacific Telephone
1928	Holcomb Clyde L Carry dentist	R.L. Polk and Co of California

1616 FRANKLIN ST

<u>Year</u>	<u>Uses</u>	<u>Source</u>
2013	THE OAKLAND PUBLIC CONSERVATORY OF M	Cole Information Services
	GUTIERREZ ASSOCIATES	Cole Information Services
	ADER JAMES S	Cole Information Services
	JUV CONSTRUCTION	Cole Information Services
2008	GUTIERREZ ASSOCIATES ARCHITECT	Cole Information Services
	MUSIC IS EXTRAORDINARY	Cole Information Services
	JAMES S ADER	Cole Information Services
2006	THE OAKLD PUB	Haines Company, Inc.
	ASSOCIATES	Haines Company, Inc.
	GUTIERREZ 510 U 63 0461	Haines Company, Inc.
	ASSOCIATES	Haines Company, Inc.

FINDINGS

<u>Year</u>	<u>Uses</u>	<u>Source</u>
2006	GUTIERREZ	Haines Company, Inc.
	ADERJAMESS	Haines Company, Inc.
	CNSRVTRYOFMSC	Haines Company, Inc.
	EXTRODINARY	Haines Company, Inc.
	MUSICIS	Haines Company, Inc.
2000	ADER JAMES S	Pacific Bell
	204 NAVIS LLC	Pacific Bell
	200 LUM JACQUELINE K	Pacific Bell
	202 GUTIERREZ ASSOCIATES	Pacific Bell
1996	ADER JAMES S	PACIFIC BELL DIRECTORY
	200 LUM JACQUELINE K	PACIFIC BELL DIRECTORY
	202 GUTIERREZ ASSOCIATES	PACIFIC BELL DIRECTORY
	204 NAVIS CORP	PACIFIC BELL DIRECTORY
1992	ADER JAMES S	PACIFIC BELL DIRECTORY
	200 LUM JACQUELINE K	PACIFIC BELL DIRECTORY
	202 GUTIERREZ ASSOCIATES	PACIFIC BELL DIRECTORY
	204 NAVIS CORP	PACIFIC BELL DIRECTORY
1991	Navistar International Transportation Corp	PACIFIC BELL WHITE PAGES
	Navis Corp	PACIFIC BELL WHITE PAGES
	Jennings Charles R	PACIFIC BELL WHITE PAGES
	Jennings Charles F AIA	PACIFIC BELL WHITE PAGES
	Hsu Carl & Associates Architects	PACIFIC BELL WHITE PAGES
	Gutierrez Associates	PACIFIC BELL WHITE PAGES
	Ader James Satty	PACIFIC BELL WHITE PAGES
1943	Mc Faddens Ball Room	R. L. Polk & Co.
1933	MELODY LANE DANCE HALL	R. L. Polk & Co.

1618 FRANKLIN ST

<u>Year</u>	<u>Uses</u>	<u>Source</u>
2013	WESTERN CHRISTIAN BOOK STORES	Cole Information Services
2008	WESTERN BOOK CO INC	Cole Information Services
	SPRINGWELL INC	Cole Information Services
2006	BOOKSTORES	Haines Company, Inc.
	WESTRN CHRISTIAN	Haines Company, Inc.
2000	WESTERN CHRISTIAN BOOK STORES	Pacific Bell
1996	WESTERN CHRISTIAN BOOK STORES	PACIFIC BELL DIRECTORY
1992	WESTERN CHRISTIAN BOOK STORES	PACIFIC BELL DIRECTORY
1991	Western Christian Book Stores	PACIFIC BELL WHITE PAGES
1986	Western Christian Book Stores	PACIFIC BELL WHITE PAGES

FINDINGS

<u>Year</u>	<u>Uses</u>	<u>Source</u>
1980	Western Christian Book Stores	Pacific Telephone
1970	WESTERN BOOK & TRACT CO	Pacific Telephone Directory
1967	WESTERN BOOK CO	R. L. Polk Co.
1962	WESTERN BOOK & TRACT CO	Pacific Telephone
1955	BISCHOFF S SURGCL SUPPLS	The Pacific Telephone & Telegraph Co.
1943	Bischoff C A Surgical Co C A Bischoff pres P C Moretti v pres Edna L Butter sec treas	R. L. Polk & Co.
1938	BISCHOFF F J C A BISCHOFF SURGICAL CO	Pacific Telephone
	BISCHOFF C A SURGICAL CO	Pacific Telephone
1933	COLOMBO & KRAMER (NICH COLOMBO MRS L M KRAMER)	R. L. Polk & Co.

1624 FRANKLIN ST

<u>Year</u>	<u>Uses</u>	<u>Source</u>
2013	NORTHERN CALIFORNIA DENTAL	Cole Information Services
	ANSWER AMERICA	Cole Information Services
	IPARADIGMS LLC BUSINESS	Cole Information Services
	COACH ART	Cole Information Services
	FRANKLIN DENTAL CARE	Cole Information Services
	IPARADIGMSCOM	Cole Information Services
	URBAN STRATETIES COUNCIL	Cole Information Services
	LEE TONG WOO DDS	Cole Information Services
	CASALE PAUL J DENTIST	Cole Information Services
	CENTRAL PARKING SYSTEM	Cole Information Services
	CHUA GEORGIANA DMD	Cole Information Services
	FRANZ LARRY V DDS	Cole Information Services
	GOLDEN ROBERT C DDS	Cole Information Services
	TING MARK M DDS	Cole Information Services
	CONLEY CONSULTING GROUP	Cole Information Services
	CROSSCUT SECURE SHREDDING	Cole Information Services
	ALLIANCE TO SAVE ENERGY	Cole Information Services
	BALCO PROPERTIES LTD LLC	Cole Information Services
	WEAVER JAMES L JR DDS	Cole Information Services
	PHILOS COMPUTER SOLUTIONS INC	Cole Information Services
	FONG CLIFTON DR	Cole Information Services
	INFINITY FINANCIAL SERVICES	Cole Information Services
	TRINH BRIAN DDS	Cole Information Services
	BRUCE GRETCHEN J DDS	Cole Information Services

FINDINGS

<u>Year</u>	<u>Uses</u>	<u>Source</u>
2013	LEGAL AFFILIATES INC	Cole Information Services
	WOODCOX LARRY H DPM DC	Cole Information Services
	XU LILI DDS	Cole Information Services
	AQUINO ROMEO R DDS	Cole Information Services
	YUEN CURTIS C DDS	Cole Information Services
	EMERGE CALIFORNIA	Cole Information Services
	GENTLE DENTAL OAKLAND	Cole Information Services
2008	EPILEPSY FOUNDATION AMERICA	Cole Information Services
	ROBERT C GOLDEN DDS	Cole Information Services
	LARRY FRANZ & JOHN P ROFFINELLA DDS	Cole Information Services
	GENTLE DENTAL	Cole Information Services
	IPARADIGMS LLC	Cole Information Services
	BAYSHORE FAMILY HEALTH CARE	Cole Information Services
	FRANKLIN DENTAL CARE	Cole Information Services
	CURTIS C YUEN DDS	Cole Information Services
	LARRY H WOODCOX DPM	Cole Information Services
	J P ROFFINELLA & L V FRANZ DDS	Cole Information Services
	INREACH INTERNET LLC	Cole Information Services
	LEE TONG WOO DDS	Cole Information Services
	GRETCHEN J BRUCE DDS	Cole Information Services
	BALCO PROPERTIES	Cole Information Services
	LAWRENCE WU DMD	Cole Information Services
	GEORGIANA CHUA VINOYA DDS	Cole Information Services
	CENTRAL PARKING INC	Cole Information Services
	PAUL J CASALE	Cole Information Services
	MAFFEIO ANGELO L DENTIST	Cole Information Services
	CALIFORNIA COM INC	Cole Information Services
	LILI XU DDS A PROFESSIONAL CORP	Cole Information Services
	INFINITY FINANCIAL SERVICES	Cole Information Services
	WAYNE FONG	Cole Information Services
	G E C DESIGN	Cole Information Services
	HELEN HOLTE FIELDS DDS	Cole Information Services
	JAMES L WEAVER JR DDS	Cole Information Services
	MARK M TING DDS	Cole Information Services
	ALAMEDA CNTY PRTRNST CRDNTR	Cole Information Services
	BRIAN TRINH DDS	Cole Information Services
	AQUINO ROMEO R DDS	Cole Information Services
	GLOBAL INFOCOMMERCENET INC	Cole Information Services

FINDINGS

<u>Year</u>	<u>Uses</u>	<u>Source</u>
2008	FRUITVALE DENTAL	Cole Information Services
	WATCHGUARD SERVICES	Cole Information Services
	SHIH LAWRENCE DDS	Cole Information Services
	360 CUSTOM MOTORS INC	Cole Information Services
2006	FRANKLIN BLDG	Haines Company, Inc.
2000	708 CASALE PAUL J	Pacific Bell
	708 MAFFEO ANGELO L	Pacific Bell
	722 ALLRRIGHT PARKING INC	Pacific Bell
	814 DECENA AGNES V DMD	Pacific Bell
	818 FRANKLIN MORTGAGE CO	Pacific Bell
	900 EPILEPSY FOUNDATION OF NORTHERN CALIFORNIA	Pacific Bell
	908 TRINR BRIAN DDS	Pacific Bell
	911 SANDRA VARNER PUBLIC REALTIONS	Pacific Bell
	912 KENNEDY JAMES A	Pacific Bell
	912 KENNEDY JAMES A	Pacific Bell
	1002 JAMES FREDERICK J	Pacific Bell
	1005 LEE TONG WOO DDS	Pacific Bell
	1010 SHIH LAWERNCE DDS INC	Pacific Bell
	1022 K B DENTAL STUDIO	Pacific Bell
	1200 ANSE	Pacific Bell
	1205 GOLDEN ROBERT C DDS	Pacific Bell
	1206 ALAMEDA COUNTY PARATRANSIT COORDINATOR	Pacific Bell
	1224 PALANO CHARLIE A DMD	Pacific Bell
	SALES JOB COM	Pacific Bell
	418 TING MARK M DDS	Pacific Bell
	418 NA JISHEN DDS	Pacific Bell
	418 TING MARK DR DDS	Pacific Bell
	418 LIN HARRY DDS	Pacific Bell
	418 HUANG HAI DDS	Pacific Bell
	418 XU LILI DDS	Pacific Bell
	501 PHILOS BUSINESS SOLUTIONS FAX	Pacific Bell
	503 WESTLAND MANAGEMENT SOLUTIONS LLC	Pacific Bell
	510 WOODCOX LARRY H DPM DC	Pacific Bell
	520 MOGALIAN JEFFREY A DDS	Pacific Bell
	601 MA DAVID DENTAL LABORATORY	Pacific Bell

FINDINGS

<u>Year</u>	<u>Uses</u>	<u>Source</u>
2000	605 FONG DAVID M DDS	Pacific Bell
	615 SERRA PARK DENTAL GROUP	Pacific Bell
	702 DYNALINK TELECOM CORP	Pacific Bell
	702 INNOCOM SYSTEMS INC	Pacific Bell
	FRANZ LARRY V DDS	Pacific Bell
	CREST	Pacific Bell
	TAIKSTAR COM	Pacific Bell
	DELFIN S COIFFURES	Pacific Bell
	PHILOS COMPUTER SOLUTIONS INC	Pacific Bell
	30 CALIFORNIA COM	Pacific Bell
	300 FUDGEN WENDELL P DDS	Pacific Bell
	310 WALDMAN GENE DDS	Pacific Bell
	320 WEAVER JAMES L JR DDS	Pacific Bell
	322 TING MARK M DDS	Pacific Bell
	401 PATTERSON VIRGINIA W MRS	Pacific Bell
	401 ROBB RALYNE CS	Pacific Bell
	401 SPEAR MINDEE CS	Pacific Bell
	402 CHUA VINOYA GEORGIANA DMD	Pacific Bell
	402 TRINIDAD ELISEO DMD	Pacific Bell
	405 AQUINO ROMEO R DDS	Pacific Bell
	410 FONG CLIFTON DR	Pacific Bell
	410 FONG WAYNE C DR	Pacific Bell
	410 LUM LAWRENCE B DDS	Pacific Bell
1996	501 STAUBER HOWARD VOCATIONAL REHABILITATION	PACIFIC BELL DIRECTORY
	503 OSIBIN WILL	PACIFIC BELL DIRECTORY
	504 IGLESIAS GERALD JOHN DDS	PACIFIC BELL DIRECTORY
	510 WOODCOX LARRY H DPM	PACIFIC BELL DIRECTORY
	520 MOGALIAN JEFFREY A DDS	PACIFIC BELL DIRECTORY
	601 MA DAVID DENTAL LABORATORY	PACIFIC BELL DIRECTORY
	605 FONG DAVID M DDS	PACIFIC BELL DIRECTORY
	615 ALL AMERICAN SMILE DENTAL HEALTH CENTER	PACIFIC BELL DIRECTORY
	703 MARINA HEALTH CLINIC	PACIFIC BELL DIRECTORY
	708 CASALE PAUL J	PACIFIC BELL DIRECTORY
	708 MAFFEO ANGELO L	PACIFIC BELL DIRECTORY
	722 ALLRIGHT PARKING INC	PACIFIC BELL DIRECTORY
	814 DECENA AGNES B DDS	PACIFIC BELL DIRECTORY
	817 PATTERSON VIRGINIA W MRS	PACIFIC BELL DIRECTORY

FINDINGS

<u>Year</u>	<u>Uses</u>	<u>Source</u>
1996	817 ROBB RALYNE CS	PACIFIC BELL DIRECTORY
	817 SAINT AVICE M	PACIFIC BELL DIRECTORY
	821 DAWE AILA G	PACIFIC BELL DIRECTORY
	908 CHAN PHILIP DDS PHD	PACIFIC BELL DIRECTORY
	911 SANDRA VARNER PUBLIC RELATIONS	PACIFIC BELL DIRECTORY
	912 KENNEDY JAMES A	PACIFIC BELL DIRECTORY
	912 WELCH J E INS CO	PACIFIC BELL DIRECTORY
	912 KENNEDY JAMES A	PACIFIC BELL DIRECTORY
	912 LONG GEORGE	PACIFIC BELL DIRECTORY
	912 DICKIE WALTER M JR	PACIFIC BELL DIRECTORY
	PENT ROUSSEAU PERKOCHA ARCHITECTS	PACIFIC BELL DIRECTORY
	1002 JAMES FREDERICK J	PACIFIC BELL DIRECTORY
	1005 LEE TONG WOO DDS	PACIFIC BELL DIRECTORY
	1010 SHIH LAWRENCE DDS INC	PACIFIC BELL DIRECTORY
	1018 CHRISTIAN SCIENCE COMMITTEE ON INSTITUTIONAL	PACIFIC BELL DIRECTORY
	1019 MATTOS DENTAL LAB	PACIFIC BELL DIRECTORY
	1022 R B DENTAL STUDIO	PACIFIC BELL DIRECTORY
	1101 AUSTIN-CARROLL GIA	PACIFIC BELL DIRECTORY
	1205 GOLDEN ROBERT C DDS	PACIFIC BELL DIRECTORY
	1206 ALAMEDA COUNTY PARATRANSIT COORDINATOR	PACIFIC BELL DIRECTORY
	1212 VENUE	PACIFIC BELL DIRECTORY
	1224 PALANO CHARLIE A DMD	PACIFIC BELL DIRECTORY
	ROFFINELLA & FRANZ A PROFESSIONAL CORP	PACIFIC BELL DIRECTORY
	DELFIN S COIFFURES	PACIFIC BELL DIRECTORY
	30 ST JUDE CHIROPRACTIC CLINIC	PACIFIC BELL DIRECTORY
	100 ALL STATE ROOFING	PACIFIC BELL DIRECTORY
	100 FRANKLIN BUILDING THE	PACIFIC BELL DIRECTORY
	103 PERFECT LEDGER	PACIFIC BELL DIRECTORY
	201 DAISY MAE S BOUTIQUES	PACIFIC BELL DIRECTORY
	203 FRANKLIN GROUP	PACIFIC BELL DIRECTORY
	214 SCHILLING RONALD MD MEDICAL SERVICES	PACIFIC BELL DIRECTORY
	214 SCHILLING RONALD MD MEDICAL SERVICES	PACIFIC BELL DIRECTORY
	222 FRANKLIN CHIROPRACTIC CLINIC	PACIFIC BELL DIRECTORY
	300 FUDGEN WENDELL P DDS	PACIFIC BELL DIRECTORY

FINDINGS

<u>Year</u>	<u>Uses</u>	<u>Source</u>
1996	310 WALDMAN GENE DDS	PACIFIC BELL DIRECTORY
	320 WEAVER JAMES L JR DDS	PACIFIC BELL DIRECTORY
	402 CHUA-VINOYA GEORGIANA DMD	PACIFIC BELL DIRECTORY
	402 TRINIDAD ELISEO D DMD	PACIFIC BELL DIRECTORY
	405 AQUINO ROMEO R DDS	PACIFIC BELL DIRECTORY
	410 FONG CLIFTON DR	PACIFIC BELL DIRECTORY
	410 FONG WAYNE C DR	PACIFIC BELL DIRECTORY
	410 LUM LAWRENCE B DDS	PACIFIC BELL DIRECTORY
	418 TING MARK M DDS	PACIFIC BELL DIRECTORY
	418 YABU ERIC M DDS	PACIFIC BELL DIRECTORY
	418 LIN HARRY DDS	PACIFIC BELL DIRECTORY
	418 LU LUCILLE P DDS	PACIFIC BELL DIRECTORY
1992	KONIGSBERG PHILIP L	PACIFIC BELL DIRECTORY
	R B DENTAL STUDIO	PACIFIC BELL DIRECTORY
	ADDITIONS & SUBTRACTIONS ROBERT GEORGE	PACIFIC BELL DIRECTORY
	PROTECH BUILDING ANALYSIS AND DESIGN	PACIFIC BELL DIRECTORY
	DELFINE S COIFFURES	PACIFIC BELL DIRECTORY
	30 ST JUDE CHIROPRACTIC CLINIC	PACIFIC BELL DIRECTORY
	100 FRANKLIN BUILDING THE	PACIFIC BELL DIRECTORY
	102 MILTON ASSOCIATES	PACIFIC BELL DIRECTORY
	102 JOHNSON J WALTER INSTITUTE	PACIFIC BELL DIRECTORY
	110 FIRST WESTERN MEDICAL GROUP	PACIFIC BELL DIRECTORY
	201 KANG DAVID OAN MD	PACIFIC BELL DIRECTORY
	214 BAY AREA IMAGING	PACIFIC BELL DIRECTORY
	214 SCHILLING RONALD MD	PACIFIC BELL DIRECTORY
	222 AAMES-THOMAS STEPHEN DC	PACIFIC BELL DIRECTORY
	300 FUDGEN WENDELL P DDS	PACIFIC BELL DIRECTORY
	310 WALDMAN GENE DDS	PACIFIC BELL DIRECTORY
	320 WILSON JON P DDS	PACIFIC BELL DIRECTORY
	322 A BETTER CHANCE INC	PACIFIC BELL DIRECTORY
	401 PROFESSIONAL CARE STAFFER	PACIFIC BELL DIRECTORY
	401 PROFESSIONAL CARE STAFFER	PACIFIC BELL DIRECTORY
	402 TAL ROBERT MERCADO	PACIFIC BELL DIRECTORY
	402 TRINIDAD ELISEO D DMD	PACIFIC BELL DIRECTORY
	405 GOLDEN ROBERT C DDS	PACIFIC BELL DIRECTORY
	410 FONG CLIFTON DR	PACIFIC BELL DIRECTORY
	415 FONG JAMES DDS	PACIFIC BELL DIRECTORY

FINDINGS

<u>Year</u>	<u>Uses</u>	<u>Source</u>
1992	418 TING MARK M DDS	PACIFIC BELL DIRECTORY
	418 LIN HARRY DDS	PACIFIC BELL DIRECTORY
	503 ALL STATE ROOFING	PACIFIC BELL DIRECTORY
	504 IGLESIAS GERALD JOHN DDS	PACIFIC BELL DIRECTORY
	510 CARTER ELIJAH MD INC	PACIFIC BELL DIRECTORY
	520 MOGALIAN JEFFREY A DDS	PACIFIC BELL DIRECTORY
	601 MA DAVID DENTAL LABORATORY	PACIFIC BELL DIRECTORY
	605 FONG DAVID M DDS	PACIFIC BELL DIRECTORY
	615 ALL AMERICAN SMILE DENTAL HEALTH CENTER	PACIFIC BELL DIRECTORY
	702 ACCIDENT CLAIMS SERVICE	PACIFIC BELL DIRECTORY
	708 CASALE PAUL J	PACIFIC BELL DIRECTORY
	708 MAFFEO ANGELO L	PACIFIC BELL DIRECTORY
	714 CONEY JOSEPH J	PACIFIC BELL DIRECTORY
	722 ALLRIGHT PARKING INC	PACIFIC BELL DIRECTORY
	814 DECENA AGNES B DDS	PACIFIC BELL DIRECTORY
	817 GRANT JOHN A	PACIFIC BELL DIRECTORY
	820 KONIGSBERG C W	PACIFIC BELL DIRECTORY
	821 DAWE AILA G	PACIFIC BELL DIRECTORY
	901 PRESANT HERMAN M MD INC	PACIFIC BELL DIRECTORY
	908 LEE FOOK Y DR	PACIFIC BELL DIRECTORY
	908 LEE CLINTON W DR	PACIFIC BELL DIRECTORY
	908 CHAN PHILIP DDS	PACIFIC BELL DIRECTORY
	911 DUVERNAY LOUIS E ATTY AT LAW	PACIFIC BELL DIRECTORY
	911 MORCOM SPORTS ENTERPRISES	PACIFIC BELL DIRECTORY
	912 KENNEDY JAMES A	PACIFIC BELL DIRECTORY
	912 WELCH J E INS CO	PACIFIC BELL DIRECTORY
	912 KENNEDY JAMES A	PACIFIC BELL DIRECTORY
	912 LONG GEORGE	PACIFIC BELL DIRECTORY
	912 DICKIE WALTER M JR	PACIFIC BELL DIRECTORY
	1002 JAMES FREDERICK JOHN	PACIFIC BELL DIRECTORY
	1005 LEE TONG WOO DDS	PACIFIC BELL DIRECTORY
	1010 SHIH LAWRENCE DDS INC	PACIFIC BELL DIRECTORY
	1018 CHRISTIAN SCIENCE COMMITTEE ON INSTITUTIONAL	PACIFIC BELL DIRECTORY
	1019 MATTOS DENTAL LAB	PACIFIC BELL DIRECTORY
	1101 MCBRS OFFICE & COMPUTER PRODUCTS	PACIFIC BELL DIRECTORY
	1102 UNIGLOBE VALLEY TRAVEL	PACIFIC BELL DIRECTORY

FINDINGS

<u>Year</u>	<u>Uses</u>	<u>Source</u>
1992	1201 ALAMEDA COUNTY PEER GUIDE PROGRAM	PACIFIC BELL DIRECTORY
	1201 ALAMEDA COUNTY PARATRANSIT COORDINATOR	PACIFIC BELL DIRECTORY
	FONG WAYNE C DR	PACIFIC BELL DIRECTORY
	AYERS SHIRLEY MRS	PACIFIC BELL DIRECTORY
	GRANT CAROL L MRS	PACIFIC BELL DIRECTORY
	MARSH JOY R	PACIFIC BELL DIRECTORY
	PATTERSON VIRGINIA W MRS	PACIFIC BELL DIRECTORY
	SAINT AVICE M	PACIFIC BELL DIRECTORY
	SCHWARTZ KATHLEEN A MRS	PACIFIC BELL DIRECTORY
	STEVENS MARGARET A MRS	PACIFIC BELL DIRECTORY
1991	ROFFINELLA & FRANZ	PACIFIC BELL DIRECTORY
	A Better Chance Inc	PACIFIC BELL WHITE PAGES
	A Better Garden	PACIFIC BELL WHITE PAGES
	Aames Thomas Stephen DC	PACIFIC BELL WHITE PAGES
	AAmon co	PACIFIC BELL WHITE PAGES
	ACCIDE N T CLAIM S E RVICE S	PACIFIC BELL WHITE PAGES
	Accident Law Center	PACIFIC BELL WHITE PAGES
	ALL AME RICAN S MILE DE N TAL HE ALTH CE N TE R	PACIFIC BELL WHITE PAGES
	ALL AME RICAN W AS TE OIL CO PO Box 625 Pleasanton	PACIFIC BELL WHITE PAGES
	All Area Termite And Pest Control	PACIFIC BELL WHITE PAGES
	From East Bay Telephones Call	PACIFIC BELL WHITE PAGES
	ALL S TATE ROOFIN G	PACIFIC BELL WHITE PAGES
	Allstate Roofing	PACIFIC BELL WHITE PAGES
	Aliston R	PACIFIC BELL WHITE PAGES
	Allswang David	PACIFIC BELL WHITE PAGES
	Alltrans Express TN T Canada Division	PACIFIC BELL WHITE PAGES
	Ayers Shirley Mrs chr scipr	PACIFIC BELL WHITE PAGES
	Presant Kenneth	PACIFIC BELL WHITE PAGES
	i Professional Business Systems	PACIFIC BELL WHITE PAGES
	Professional Sponsoring Fund Inc	PACIFIC BELL WHITE PAGES
	Professional Student Painting & Handyman Service	PACIFIC BELL WHITE PAGES
	Protech	PACIFIC BELL WHITE PAGES
	Protech Door Service	PACIFIC BELL WHITE PAGES
	R B Dental Studio	PACIFIC BELL WHITE PAGES
	Roffinella & Franz	PACIFIC BELL WHITE PAGES

FINDINGS

<u>Year</u>	<u>Uses</u>	<u>Source</u>
1991	Saint Avice M chr sci pr	PACIFIC BELL WHITE PAGES
	S T JUDE CHIROPRACTIC CLIN IC	PACIFIC BELL WHITE PAGES
	St Laurence Bette	PACIFIC BELL WHITE PAGES
	Schwartz Kathleen A Mrs	PACIFIC BELL WHITE PAGES
	Childrens Telephone	PACIFIC BELL WHITE PAGES
	Shih Lawrence ODS Inc	PACIFIC BELL WHITE PAGES
	Sohlman Arthur W chr sci pr	PACIFIC BELL WHITE PAGES
	Stauber Howard Vocational Rehabilitation Counseling	PACIFIC BELL WHITE PAGES
	o	PACIFIC BELL WHITE PAGES
	Tal Robert Mercad O d DS	PACIFIC BELL WHITE PAGES
	Thomas Marcus S DC	PACIFIC BELL WHITE PAGES
	Thomas Stephen Aames DC	PACIFIC BELL WHITE PAGES
	Ting Mark M DDS	PACIFIC BELL WHITE PAGES
	Ting Mike	PACIFIC BELL WHITE PAGES
	Trinidad Eliseo D DMD	PACIFIC BELL WHITE PAGES
	Trinies B	PACIFIC BELL WHITE PAGES
	Trinies N	PACIFIC BELL WHITE PAGES
	W ALDMAN GE N E DOS	PACIFIC BELL WHITE PAGES
	W ALDMAN ROBE RT ODS	PACIFIC BELL WHITE PAGES
	Waldman V	PACIFIC BELL WHITE PAGES
	Welch J E Ins Co	PACIFIC BELL WHITE PAGES
	Wilson Jon P DDS	PACIFIC BELL WHITE PAGES
	Wilson Jonathans	PACIFIC BELL WHITE PAGES
	Wilson Joseph	PACIFIC BELL WHITE PAGES
	Yuen Curtis C	PACIFIC BELL WHITE PAGES
	Yuen Danny & Jocelyn	PACIFIC BELL WHITE PAGES
	Vuen David	PACIFIC BELL WHITE PAGES
	GOLDE N ROBE RT CDDS	PACIFIC BELL WHITE PAGES
	Grant Carol L Mrs chr sci pr	PACIFIC BELL WHITE PAGES
	Grant John Achrschr	PACIFIC BELL WHITE PAGES
	Hay Robt H DDS	PACIFIC BELL WHITE PAGES
	Higginbotham Robert George AIA	PACIFIC BELL WHITE PAGES
	Iglesias Bienvenido L DDS	PACIFIC BELL WHITE PAGES
	Iglesias D	PACIFIC BELL WHITE PAGES
	Iglesias D	PACIFIC BELL WHITE PAGES
	Iglesias Jose Manuel	PACIFIC BELL WHITE PAGES
	Iglesias Miguel	PACIFIC BELL WHITE PAGES
	James Frederick John atty	PACIFIC BELL WHITE PAGES

FINDINGS

<u>Year</u>	<u>Uses</u>	<u>Source</u>
1991	James G	PACIFIC BELL WHITE PAGES
	James G	PACIFIC BELL WHITE PAGES
	James G	PACIFIC BELL WHITE PAGES
	James G	PACIFIC BELL WHITE PAGES
	Jardine Jill B DDS All Amnerican Smile Dental Health Center	PACIFIC BELL WHITE PAGES
	Kang David Dan MD	PACIFIC BELL WHITE PAGES
	Kennedy James A atty	PACIFIC BELL WHITE PAGES
	Kennedy James A atty	PACIFIC BELL WHITE PAGES
	Konigsberg C Worthdntst	PACIFIC BELL WHITE PAGES
	Konigsberg Chas Jr	PACIFIC BELL WHITE PAGES
	Konigsberg Philip L ortlidntst	PACIFIC BELL WHITE PAGES
	Lee Clinton W Drdntst	PACIFIC BELL WHITE PAGES
	Bay Park Parking	PACIFIC BELL WHITE PAGES
	Better Chance Inc	PACIFIC BELL WHITE PAGES
	Casale Paul J dntst	PACIFIC BELL WHITE PAGES
	Casaleggio Ray J	PACIFIC BELL WHITE PAGES
	Christian Science Committee On Institutional Work In California	PACIFIC BELL WHITE PAGES
	Christian Science Monitor The	PACIFIC BELL WHITE PAGES
	Berkeley Richmond Area	PACIFIC BELL WHITE PAGES
	Other East Bay Areas	PACIFIC BELL WHITE PAGES
	Coney Joseph J	PACIFIC BELL WHITE PAGES
	Creative Travel	PACIFIC BELL WHITE PAGES
	David Ma Dental Laboratory	PACIFIC BELL WHITE PAGES
	I Dawe Aila G	PACIFIC BELL WHITE PAGES
	If No Answer Call	PACIFIC BELL WHITE PAGES
	Dawe Kelly	PACIFIC BELL WHITE PAGES
	Decena Agnes B DOS	PACIFIC BELL WHITE PAGES
	Decena D	PACIFIC BELL WHITE PAGES
	Delfines Coiffures	PACIFIC BELL WHITE PAGES
	Dickie Walter M Jr atty	PACIFIC BELL WHITE PAGES
	Dickinson Arthur A	PACIFIC BELL WHITE PAGES
	Dickinson B	PACIFIC BELL WHITE PAGES
	Dougan Gary L DDS	PACIFIC BELL WHITE PAGES
	FIN AN CIAL CHARTE R &t ACQUISITION S IN C	PACIFIC BELL WHITE PAGES
	First Western Medical Group	PACIFIC BELL WHITE PAGES
	Fng Clifton Drdntst	PACIFIC BELL WHITE PAGES
	Fafig Gary G DOS	PACIFIC BELL WHITE PAGES

FINDINGS

<u>Year</u>	<u>Uses</u>	<u>Source</u>
1991	Fong James DDS	PACIFIC BELL WHITE PAGES
	Fong Jennifer M	PACIFIC BELL WHITE PAGES
	Fong Jimmy	PACIFIC BELL WHITE PAGES
	Fong Jimmy Hing	PACIFIC BELL WHITE PAGES
	Fong Wayne C Dr dntst	PACIFIC BELL WHITE PAGES
	Fong Wm L	PACIFIC BELL WHITE PAGES
	Franz Larry V oral sur	PACIFIC BELL WHITE PAGES
	FUDE N W E N DE LL P DDS	PACIFIC BELL WHITE PAGES
	Fudlm E	PACIFIC BELL WHITE PAGES
	Fudzie V	PACIFIC BELL WHITE PAGES
	Fueling Maintenance Co Oakland International Airport	PACIFIC BELL WHITE PAGES
	Fuentes Alfredo	PACIFIC BELL WHITE PAGES
	Fuentes Augustine	PACIFIC BELL WHITE PAGES
	Fuentes BT Knsngtn	PACIFIC BELL WHITE PAGES
	Fuentes CJ	PACIFIC BELL WHITE PAGES
	Fuentes Elizabeth	PACIFIC BELL WHITE PAGES
	Lee Construction	PACIFIC BELL WHITE PAGES
	Lee Fook YDr	PACIFIC BELL WHITE PAGES
	Lee Francis	PACIFIC BELL WHITE PAGES
	Lee Frank	PACIFIC BELL WHITE PAGES
	Lee Lester C Dr	PACIFIC BELL WHITE PAGES
	Lee Richard Craig	PACIFIC BELL WHITE PAGES
	Lee Theodore K DDS	PACIFIC BELL WHITE PAGES
	Lee Theodore K Dr	PACIFIC BELL WHITE PAGES
	Lee Tong Woo DDS	PACIFIC BELL WHITE PAGES
	Lee Tony	PACIFIC BELL WHITE PAGES
	Legends Model & Talent Agency	PACIFIC BELL WHITE PAGES
	Long George atty at law	PACIFIC BELL WHITE PAGES
	Long Gregory	PACIFIC BELL WHITE PAGES
	Ma David Dental Laboratory	PACIFIC BELL WHITE PAGES
	Maffeo Angelo L dntst	PACIFIC BELL WHITE PAGES
	Maffeo John	PACIFIC BELL WHITE PAGES
	Maffey Rex A	PACIFIC BELL WHITE PAGES
	Maffin Carol	PACIFIC BELL WHITE PAGES
	Maffin Stephen	PACIFIC BELL WHITE PAGES
	MARKE T IN S IGH T CORP	PACIFIC BELL WHITE PAGES
	Market Martin	PACIFIC BELL WHITE PAGES
	Market Maureen	PACIFIC BELL WHITE PAGES

FINDINGS

<u>Year</u>	<u>Uses</u>	<u>Source</u>
1991	Marsh Joy R chr sci pr	PACIFIC BELL WHITE PAGES
	Mattos Dental Lab	PACIFIC BELL WHITE PAGES
	Milton Associates	PACIFIC BELL WHITE PAGES
	Milton C	PACIFIC BELL WHITE PAGES
	Mogalian Jeffrey ADDS	PACIFIC BELL WHITE PAGES
	Payne Studio Of Acting & Management Services	PACIFIC BELL WHITE PAGES
	Payne Tad	PACIFIC BELL WHITE PAGES
	Payne Tracy L	PACIFIC BELL WHITE PAGES
	Payne Trilan	PACIFIC BELL WHITE PAGES
	Payne W A	PACIFIC BELL WHITE PAGES
	Payne W L	PACIFIC BELL WHITE PAGES
	Perrys Executive Styling brbr	PACIFIC BELL WHITE PAGES
	Pers J S	PACIFIC BELL WHITE PAGES
	Persad J R	PACIFIC BELL WHITE PAGES
	Persaud Nalini	PACIFIC BELL WHITE PAGES
	Persaud Nardeo	PACIFIC BELL WHITE PAGES
	Persel	PACIFIC BELL WHITE PAGES
	Presant Herman M MD Inc	PACIFIC BELL WHITE PAGES
	Day & Night Call	PACIFIC BELL WHITE PAGES
1986	Central Stationt	PACIFIC BELL WHITE PAGES
	Advance Inheritance Co	PACIFIC BELL WHITE PAGES
	ALL AME RICAN S MILE DE N TAL HE ALTH CE N TE R	PACIFIC BELL WHITE PAGES
	Central Station	PACIFIC BELL WHITE PAGES
	Baumi Reweaving	PACIFIC BELL WHITE PAGES
	Baumohl Jim	PACIFIC BELL WHITE PAGES
	Baumrind Sheldon DDS	PACIFIC BELL WHITE PAGES
	Bay Park Parking	PACIFIC BELL WHITE PAGES
	Brooks Donald DDS	PACIFIC BELL WHITE PAGES
	Gal Asia International Inc	PACIFIC BELL WHITE PAGES
	Canning Montgomery J Dr podtrst	PACIFIC BELL WHITE PAGES
	Casale Paul J dntst	PACIFIC BELL WHITE PAGES
	Corporate Cost Controls	PACIFIC BELL WHITE PAGES
	Creative Travel	PACIFIC BELL WHITE PAGES
	Dawe Aila G	PACIFIC BELL WHITE PAGES
	If No Answer Call	PACIFIC BELL WHITE PAGES
	Dawe K	PACIFIC BELL WHITE PAGES
	Dawe Willard G BOTate Ter	PACIFIC BELL WHITE PAGES

FINDINGS

<u>Year</u>	<u>Uses</u>	<u>Source</u>
1986	Delfines Coiffures	PACIFIC BELL WHITE PAGES
	Dougan Gary L DDS	PACIFIC BELL WHITE PAGES
	Fong Clifton Dr dntst	PACIFIC BELL WHITE PAGES
	Fong a	PACIFIC BELL WHITE PAGES
	Fong D	PACIFIC BELL WHITE PAGES
	Fong James Dr dntst	PACIFIC BELL WHITE PAGES
	Franklin Building The	PACIFIC BELL WHITE PAGES
	Franz Larry V oral sur	PACIFIC BELL WHITE PAGES
	GOLDE N ROBE RT C DOS	PACIFIC BELL WHITE PAGES
	Goldfarb Ben & Associates	PACIFIC BELL WHITE PAGES
	Hikoyeda Kiyoshi DDS ofc	PACIFIC BELL WHITE PAGES
	IRA California	PACIFIC BELL WHITE PAGES
	Suite 1110	PACIFIC BELL WHITE PAGES
	Iglesias Bienvenido L DOS	PACIFIC BELL WHITE PAGES
	Intracorp	PACIFIC BELL WHITE PAGES
	Intrater F	PACIFIC BELL WHITE PAGES
	JW & A Security Services Inc	PACIFIC BELL WHITE PAGES
	Johnson Bernard L periodntst	PACIFIC BELL WHITE PAGES
	Jose Myrna DDS	PACIFIC BELL WHITE PAGES
	Jose Senecio S	PACIFIC BELL WHITE PAGES
	Pers JS	PACIFIC BELL WHITE PAGES
	Perse I	PACIFIC BELL WHITE PAGES
	Presant Herman M MD Inc	PACIFIC BELL WHITE PAGES
	Day & Night Call	PACIFIC BELL WHITE PAGES
	Professional Sponsoring Fund Inc	PACIFIC BELL WHITE PAGES
	Professional & Technical Consultants Assn	PACIFIC BELL WHITE PAGES
	Regional Corporate Security Service	PACIFIC BELL WHITE PAGES
	Roffinella John P oral sur	PACIFIC BELL WHITE PAGES
	Sandford Herbert M Jr DDS	PACIFIC BELL WHITE PAGES
	Shih Lawrence DDS Inc	PACIFIC BELL WHITE PAGES
	Shih Mei Chuan	PACIFIC BELL WHITE PAGES
	Silva A Leland Dr	PACIFIC BELL WHITE PAGES
	Res	PACIFIC BELL WHITE PAGES
	Snyder Thurston public accountant	PACIFIC BELL WHITE PAGES
	Snyder Timothy K	PACIFIC BELL WHITE PAGES
	Stauber Howard Vocational Rehabilitation Counseling	PACIFIC BELL WHITE PAGES
	Tiernan & Leino Dental Laboratories	PACIFIC BELL WHITE PAGES

FINDINGS

<u>Year</u>	<u>Uses</u>	<u>Source</u>
1986	Ting Mark M DDS	PACIFIC BELL WHITE PAGES
	Trinidad Eliseo D DMD	PACIFIC BELL WHITE PAGES
	Waldman Gene DOS	PACIFIC BELL WHITE PAGES
	Waldman Robert DDS	PACIFIC BELL WHITE PAGES
	Wilson Georgina rl est	PACIFIC BELL WHITE PAGES
	Wilson Gerald V	PACIFIC BELL WHITE PAGES
	Yuen Curtis C	PACIFIC BELL WHITE PAGES
	Kinsing Enterprises Inc	PACIFIC BELL WHITE PAGES
	Konigsberg CW orthdntst	PACIFIC BELL WHITE PAGES
	Konigsberg Philip L orthdntst	PACIFIC BELL WHITE PAGES
	Lee Clinton W Dr dntst	PACIFIC BELL WHITE PAGES
	Lee Fook Y Dr	PACIFIC BELL WHITE PAGES
	Lee Lester C Dr	PACIFIC BELL WHITE PAGES
	Lee Richard Craig	PACIFIC BELL WHITE PAGES
	Lee Theodore K DOS Dental Corporation	PACIFIC BELL WHITE PAGES
	Lee Theodore K Dr	PACIFIC BELL WHITE PAGES
	Lively Dental Laboratory Inc	PACIFIC BELL WHITE PAGES
	Lucky Rollers casino tours	PACIFIC BELL WHITE PAGES
	Lucky Rollers casino tours	PACIFIC BELL WHITE PAGES
	Mattos W J dnti lab	PACIFIC BELL WHITE PAGES
	Mattos William & Mary	PACIFIC BELL WHITE PAGES
	Mc Dowell Investment Corp	PACIFIC BELL WHITE PAGES
	Mc Millan Eugene MD	PACIFIC BELL WHITE PAGES
	Mc Millan Gwyneth	PACIFIC BELL WHITE PAGES
	Mc Millan Harlan & Ingrid	PACIFIC BELL WHITE PAGES
	Mc Millan J	PACIFIC BELL WHITE PAGES
	Mc Millan Jas M	PACIFIC BELL WHITE PAGES
	Medex Services	PACIFIC BELL WHITE PAGES
	National Treasury Employees Union	PACIFIC BELL WHITE PAGES
	Perrys Executive Styling brbr	PACIFIC BELL WHITE PAGES
1980	Central Station	Pacific Telephone
	Central Station	Pacific Telephone
	Amores Remigio M Jr d MD	Pacific Telephone
	ofc	Pacific Telephone
	Baker Leo J Dr	Pacific Telephone
	Brooks Donald DDS	Pacific Telephone
	Canning Montgomery J Dr podtrst	Pacific Telephone
	Cederborg S Lennart atty	Pacific Telephone

FINDINGS

<u>Year</u>	<u>Uses</u>	<u>Source</u>
1980	Complete Service Printers	Pacific Telephone
	Dawe Aila G	Pacific Telephone
	Deck Lloyd DDS	Pacific Telephone
	Delfines Coiffures	Pacific Telephone
	Ebio Nora L dntst	Pacific Telephone
	Emanuel Pattern Service	Pacific Telephone
	Fong Clifton Dr dntst	Pacific Telephone
	Fong James Dr dntst	Pacific Telephone
	Fontanosa Petrona E d MD	Pacific Telephone
	Mendonza Geo P DDS	Pacific Telephone
	Olsen Steve DDS	Pacific Telephone
	Perrys brbr	Pacific Telephone
	Presant Herman M MD Inc	Pacific Telephone
	Roffinella John P oral sur	Pacific Telephone
	Sandford H M Dr	Pacific Telephone
	Schafer Realty	Pacific Telephone
	Schafer Realty	Pacific Telephone
	Shih Lawrence DDS Inc	Pacific Telephone
	Silva A Leland Dr	Pacific Telephone
	Singley dntl labs	Pacific Telephone
	Stark Bernard H DDS ofc	Pacific Telephone
	Tiernan & Leino Dental Laboratories	Pacific Telephone
	Ting Mark M DDS	Pacific Telephone
	Waldman Gene DDS	Pacific Telephone
	Watson Felton L atty	Pacific Telephone
	Wendell Typesetting	Pacific Telephone
	Western Life Ins Co The	Pacific Telephone
	Womans Christian Temperance Union Of Calif	Pacific Telephone
	Wright Peter A DDS periodntst	Pacific Telephone
	Zavattero Thomas DDS	Pacific Telephone
	Franklin Building Co	Pacific Telephone
	Franz Larry V oral sur	Pacific Telephone
	Fujinaka Glenn M DDS periodntst	Pacific Telephone
	Georgian E E Dr	Pacific Telephone
	Geraci Timothy F DDS periodntst	Pacific Telephone
	Goerl Conrad H atty	Pacific Telephone
	Green F J Dental Lab	Pacific Telephone
	Hikoyeda Kiyoshi DDS ofc	Pacific Telephone

FINDINGS

<u>Year</u>	<u>Uses</u>	<u>Source</u>
1980	Iglesias Bienvenido L DDS	Pacific Telephone
	Institute For Dental Education Advancement	Pacific Telephone
	Johnson Bernard L periodntst	Pacific Telephone
	Konigsberg C W orthdntst	Pacific Telephone
	Konigsberg Philip L orthdntst	Pacific Telephone
	Le Breton Durell C DDS	Pacific Telephone
	Lee Clinton W Dr dntst	Pacific Telephone
	Lee Fook Y Dr	Pacific Telephone
	Lee Lester C Dr	Pacific Telephone
	Lee Theodore K DDS Dental Corporation	Pacific Telephone
	Lively Dental Laboratory Inc	Pacific Telephone
	Lopes J C Dr dntst	Pacific Telephone
	Maffeo Angelo L dntst	Pacific Telephone
	Mattos W J dntl lab	Pacific Telephone
	Mc Ness Ballroom & Disco School	Pacific Telephone
1975	KAMENY MAX DR PERIODNTST	Pacific Telephone
	ANDREWS JAMES W	Pacific Telephone
	GEN S TYPE-COMPO SERVICE	Pacific Telephone
	HALL STANLEY DR	Pacific Telephone
1970	Central Station	Pacific Telephone
	Central Station	Pacific Telephone
	PADOVANI AL DNTL LAB	Pacific Telephone Directory
	PENNWALT CORP	Pacific Telephone Directory
	PRESANT HERMAN M MD	Pacific Telephone Directory
	ROFFINELLA JOHN P ORAL SUR	Pacific Telephone Directory
	SANDFORD H M DR	Pacific Telephone Directory
	SANNELLA LEE S MD OFC	Pacific Telephone Directory
	SCHUBERT FREDERICK W DNTST	Pacific Telephone Directory
	SEELNBACHER JEWELERS	Pacific Telephone Directory
	SILVA A LELAND DR	Pacific Telephone Directory
	SMITH A O INS	Pacific Telephone Directory
	SMITH RIDGWAY F LIVELY JIMMY DENTAL LAB	Pacific Telephone Directory
	STANNARD WALTER D DDS	Pacific Telephone Directory
	STARK BERNARD H DDS	Pacific Telephone Directory
	SUPREME INSURANCE AGCY	Pacific Telephone Directory
	TAYLOR WALTER M DNTST	Pacific Telephone Directory
	WANN WILBUR L DR	Pacific Telephone Directory

FINDINGS

<u>Year</u>	<u>Uses</u>	<u>Source</u>
1970	WATSON FELTON L ATTY	Pacific Telephone Directory
	WHITE S S CO A DIV OF PENNWALT CORP	Pacific Telephone Directory
	WILSON YOUNG INS	Pacific Telephone Directory
	YOUNG WILSON INS	Pacific Telephone Directory
	ADT PROTECTION SERVICE	Pacific Telephone Directory
	AMERICAN DISTRICT TELEGRAPH CO	Pacific Telephone Directory
	ASSOCIATED JEWELERS	Pacific Telephone Directory
	BAKAR LEO J DR	Pacific Telephone Directory
	BAKER LEO J DR	Pacific Telephone Directory
	BARU NURSES REGISTRY AGCY	Pacific Telephone Directory
	BAY CITIES OPTICAL CO	Pacific Telephone Directory
	BEALE JOHN P JR MD OFC	Pacific Telephone Directory
	BENEDIKTSON JOHN B DNTST	Pacific Telephone Directory
	BUECHELE CARL G DR	Pacific Telephone Directory
	CALIF ASSN OF MEDICAL LABORATORY TECHNOLOGISTS	Pacific Telephone Directory
	CALIF LICENSED VOCATIONAL NURSES ASSN INC	Pacific Telephone Directory
	CANNING MONTGOMERY J DR PODTRST	Pacific Telephone Directory
	CEDERBORG S LENNART ATTY	Pacific Telephone Directory
	COMELLI JOS JWLR ASSOCIATED JEWELRS	Pacific Telephone Directory
	DATT TAX	Pacific Telephone Directory
	DAWE AILA G	Pacific Telephone Directory
	DE VAUL CHAS H MD OFC	Pacific Telephone Directory
	DE WITT R H DR	Pacific Telephone Directory
	DIRECTORY OF REGISTERED NURSES OF ALAMEDA COUNTY INC	Pacific Telephone Directory
	DONOVAN FRANCIS A DR	Pacific Telephone Directory
	ERICSON RAY A MD	Pacific Telephone Directory
	FRANKLIN BUILDING CO	Pacific Telephone Directory
	FRANKLIN HAIRCUTTING SHOP	Pacific Telephone Directory
	FRANKLIN OPTICAL CO	Pacific Telephone Directory
	FRANZ LARRY V ORAL SUR	Pacific Telephone Directory
	GEORGIAN E E DR	Pacific Telephone Directory
	GREEN F J DENTAL LAB	Pacific Telephone Directory
	GREENLAW WALLACE W DDS	Pacific Telephone Directory
	HARRISON JEWELRY	Pacific Telephone Directory
	HAWKINS C F MD	Pacific Telephone Directory

FINDINGS

<u>Year</u>	<u>Uses</u>	<u>Source</u>
1970	HIGH LESTER A DR	Pacific Telephone Directory
	HIKOYEDA KIYOSHI DDS OFC	Pacific Telephone Directory
	HITCHCOCK L E & ASSOCIATES WATCH REPRNG	Pacific Telephone Directory
	HOLMES MAURY APPRSR	Pacific Telephone Directory
	KAMENY MAX DR DNTST	Pacific Telephone Directory
	KAPLAN HERMAN MD DDS	Pacific Telephone Directory
	KIRKHILL RUBBER COMPANY	Pacific Telephone Directory
	KNIGHT REUBEN L DNTST	Pacific Telephone Directory
	KONIGSBERG C W ORTHDNTST	Pacific Telephone Directory
	KONIGSBERG PHILIP L ORTHDNTST	Pacific Telephone Directory
	LE BRETON DURELL C DDS	Pacific Telephone Directory
	LEE CLINTON W DR DNTST	Pacific Telephone Directory
	LEE FOOK Y DR	Pacific Telephone Directory
	LEE THEODORE K DR	Pacific Telephone Directory
	LIVELY JIMMY DENTAL LABORATORY	Pacific Telephone Directory
	LOPES J C DR DNTST	Pacific Telephone Directory
	LOU S AUTO PARKS	Pacific Telephone Directory
	MAFFEO ANGELO L DNTST	Pacific Telephone Directory
	MAIMONE PAUL E DDS	Pacific Telephone Directory
	MATSON GLENN A DDS	Pacific Telephone Directory
	MATTOS W J DNTL LAB	Pacific Telephone Directory
	MILLER CHAS H	Pacific Telephone Directory
	MUNTZ LAWRENCE E DR	Pacific Telephone Directory
	NORHEIM CARL G DNTST	Pacific Telephone Directory
	NURSES OF ALAMEDA COUNTY INC DIRECTORY OF REGISTERED NURSES OF ALAMEDA COUN	Pacific Telephone Directory
	OGDEN DENE-REAL ESTATE APPRAISER	Pacific Telephone Directory
	OUELLET GEO A HARRISON JEWELRY	Pacific Telephone Directory
	PADDEN E H MD	Pacific Telephone Directory
1967	FRANKLIN BUILDING	R. L. Polk Co.
	FRANKLIN HAIR CUT	R. L. Polk Co.
	BACHER SEELEN JEWELERS	R. L. Polk Co.
	WHITE S S CO DENTAL LABY	R. L. Polk Co.
	MEZ BAY CITIES OPTICAL CO	R. L. Polk Co.
	AMERICAN DISTRICT TELEGRAPH	R. L. Polk Co.
	BURGLER ALARM SYS	R. L. Polk Co.
	TIERNAN & LEINO DENTAL	R. L. Polk Co.

FINDINGS

<u>Year</u>	<u>Uses</u>	<u>Source</u>
1967	LABORATORY	R. L. Polk Co.
	HOLMADAH & FLETCHER LWYR	R. L. Polk Co.
	VACANT 314 TO	R. L. Polk Co.
	MAIMONE PAUL E DENTIST	R. L. Polk Co.
	OGDEN DENE REAL EST	R. L. Polk Co.
	APPRAISER	R. L. Polk Co.
	DARRAGH CHARLES L REAL EST	R. L. Polk Co.
	APPRAISER	R. L. Polk Co.
	HOLMES MAURY REAL EST	R. L. Polk Co.
	APPRAISER	R. L. Polk Co.
	GEORGIAN EDW E DENTIST	R. L. Polk Co.
	WOOD RUTH A PODIATRIST	R. L. Polk Co.
	VACANT	R. L. Polk Co.
	BUECHELE CARL C DENTIST	R. L. Polk Co.
	FRANKLf IN BLDG	R. L. Polk Co.
1962	Kirkpatrick Russell P paintng	Pacific Telephone
	Knight Reuben L dntst	Pacific Telephone
	Konigsberg C W orthdnst	Pacific Telephone
	Konigsberg Philip L orthdnst	Pacific Telephone
	Kramer Carton Co	Pacific Telephone
	Oakland Office	Pacific Telephone
	Layton E M DDS ofc	Pacific Telephone
	Le Breton Durell C DDS	Pacific Telephone
	Lee Clinton W Dr dntst	Pacific Telephone
	Oakland Office	Pacific Telephone
	Lee Fook Y Dr	Pacific Telephone
	Lee Janet Chan MD	Pacific Telephone
	Lee Theo K Dr	Pacific Telephone
	Life Circulation Co Inc	Pacific Telephone
	Lively Jimmy Dental Laboratory	Pacific Telephone
	Lopes J C Dr dntst	Pacific Telephone
	Lyons Vincent J Holmdahl & Fletcher attys	Pacific Telephone
	M S Insurance Agcy	Pacific Telephone
	Maimone Paul E DDS dentist	Pacific Telephone
	Malinowski F A Byers Ins Serv	Pacific Telephone
	Marco Lens Inc	Pacific Telephone
	Metallizing Company of America Inc	Pacific Telephone
	Main Ofc	Pacific Telephone

FINDINGS

<u>Year</u>	<u>Uses</u>	<u>Source</u>
1962	PEIRCE EDYTHE A Hawthorne Secrephone Serv Inc	Pacific Telephone
	Peters Roger Abbott Dr	Pacific Telephone
	Peterson Duane Holmdahl & Fletcher attys	Pacific Telephone
	Plummer Sidney G M S Ins Agcy	Pacific Telephone
	Presant Herman M MD	Pacific Telephone
	Presant Joseph M MD	Pacific Telephone
	Protective Security Life Insurance Co	Pacific Telephone
	Rasor Claire MD ofc	Pacific Telephone
	Record Service	Pacific Telephone
	Roffinella John P oral surgn	Pacific Telephone
	Sandford H M Dr	Pacific Telephone
	Sawyer Evan J jewlr	Pacific Telephone
	Schlachter Max MD	Pacific Telephone
	Schubert Frederick W dntst	Pacific Telephone
	Downtown Oakland Unit	Pacific Telephone
	Smith Ridgway F Jimmy Lively Dntl Lab	Pacific Telephone
	Stannard Walter D DDS	Pacific Telephone
	Stephens F E Stephens Invstgtrs	Pacific Telephone
	Stephens Investigators	Pacific Telephone
	Studio Hairdressers	Pacific Telephone
	Taylor Walter M dntst	Pacific Telephone
	Telegraph Window & Maintenance Co	Pacific Telephone
	Terry Harrison M Co	Pacific Telephone
	Tiernan & Leino dntl laboratories	Pacific Telephone
	TUROFF HAIR & SCALP EXPERTS	Pacific Telephone
	Wann Wilbur L Dr	Pacific Telephone
	White S S Dental Mfg Co	Pacific Telephone
	Whitten G Earle Dr ofc	Pacific Telephone
	Wolcott Le Roy O DDS	Pacific Telephone
	Wollter Henrik G M S Ins Agcy	Pacific Telephone
	ofc	Pacific Telephone
	Yabroff Samuel W Dr ofc	Pacific Telephone
	Young Wilson ins	Pacific Telephone
	Sales Dept	Pacific Telephone
	AMERICAN DISTRICT TELEGRAPH CO	Pacific Telephone
	Answer America Inc	Pacific Telephone
	Armstrong Lucie P pub acct	Pacific Telephone

FINDINGS

<u>Year</u>	<u>Uses</u>	<u>Source</u>
1962	Associated Jewelers	Pacific Telephone
	BA RU NURSES REGISTRY AGCY	Pacific Telephone
	ofc	Pacific Telephone
	Baxter Frank S Dr	Pacific Telephone
	Bay Cities Optical Co	Pacific Telephone
	Bay Medical Group	Pacific Telephone
	Beale John P Jr MD ofc	Pacific Telephone
	Benediktson John B dntst	Pacific Telephone
	Blanquie Raoul H DDS periodontist	Pacific Telephone
	Bone Kenneth ins	Pacific Telephone
	Breiling Ottmar A dntst	Pacific Telephone
	Buechele Carl G Dr	Pacific Telephone
	Byers Insurance Service	Pacific Telephone
	Byers J S Byers Ins Serv	Pacific Telephone
	Cascade Products	Pacific Telephone
	Clark Amusement Co	Pacific Telephone
	Comelli Jos jwlry desgnrs	Pacific Telephone
	Computer Services	Pacific Telephone
	CONSTITUTION LIFE INSURANCE CO	Pacific Telephone
	Davey Tree Surgery Co Ltd	Pacific Telephone
	Dawe Aila G	Pacific Telephone
	De Vul Chas H MD ofc	Pacific Telephone
	ofc	Pacific Telephone
	DIRECTORY OF REGISTERED NURSES OF ALAMEDA CO INC	Pacific Telephone
	Donovan Francis A Dr	Pacific Telephone
	Eaton Fred N Dr	Pacific Telephone
	Ericson Ray A MD	Pacific Telephone
	Fletcher C Errol Holmdahl & Fletcher attys	Pacific Telephone
	Franklin Building Co	Pacific Telephone
	Franklin Haircutting Shop	Pacific Telephone
	Frederiksen C H Byers Ins Serv	Pacific Telephone
	Georgian E E Dr	Pacific Telephone
	Green F J Dental Laboratory	Pacific Telephone
	Greenlaw Wallace W DDS	Pacific Telephone
	Downtown Oakland Unit	Pacific Telephone
	High Lester A Dr	Pacific Telephone
	Hikoyeda Kiyoshi DDS ofc	Pacific Telephone
	Hildebrand E H Agency	Pacific Telephone

FINDINGS

<u>Year</u>	<u>Uses</u>	<u>Source</u>
1962	Holliday J R Russ Appliance Service	Pacific Telephone
	Holmdahl & Fletcher attys	Pacific Telephone
	Holmdahl John W Holmdahl & Fletcher attys	Pacific Telephone
	Kameny Max Dr dntst	Pacific Telephone
	Muntz Lawrence E Dr	Pacific Telephone
	Nightingale Aila G	Pacific Telephone
	Norheim Carl G dntst	Pacific Telephone
	Nurses of Alameda Co Inc Dirctry of Registered Nurses of Alameda Co Inc	Pacific Telephone
	Pac Natl Life Assurance Co	Pacific Telephone
	Padden E H MD	Pacific Telephone
	Padovani Al dntl lab	Pacific Telephone
1955	PRESANT JOSEPH M MD	The Pacific Telephone & Telegraph Co.
	RASOR CLAIRE MD OFC	The Pacific Telephone & Telegraph Co.
	REINKE A R DR	The Pacific Telephone & Telegraph Co.
	SCHLACHTER MAX MD	The Pacific Telephone & Telegraph Co.
	SCHUBERT FREDERICK W DNTST	The Pacific Telephone & Telegraph Co.
	SCHUSTER ABE SALVG & WASTE MTRLS	The Pacific Telephone & Telegraph Co.
	SECREPHONE COMMERCIAL SERVICE DOWNTOWN OAKLAND UNIT	The Pacific Telephone & Telegraph Co.
	SPENCER CORSETIERE	The Pacific Telephone & Telegraph Co.
	STALKER C J HOSPITAL AMBULANCE SERVICE	The Pacific Telephone & Telegraph Co.
	STANNARD WALTER D DDS	The Pacific Telephone & Telegraph Co.
	STARK JAS A MD	The Pacific Telephone & Telegraph Co.
	STARK JOHN H MD	The Pacific Telephone & Telegraph Co.
	SYKES ALBERT E DENTIST	The Pacific Telephone & Telegraph Co.
	TELEGRAPH WINDOW & MAINTENANCE CO	The Pacific Telephone & Telegraph Co.
	WATERMAN INDUSTRIES INC	The Pacific Telephone & Telegraph Co.
	WERTZ LEROY D JEWELERS	The Pacific Telephone & Telegraph Co.
	WHITE S S DENTAL MFG CO	The Pacific Telephone & Telegraph Co.
	YABROFF SAMUEL W DR OFC	The Pacific Telephone & Telegraph Co.
	BAKAR LEO J DR	The Pacific Telephone & Telegraph Co.
	BAXTER FRANK S DR	The Pacific Telephone & Telegraph Co.
	BECKER HAROLD R DNTST	The Pacific Telephone & Telegraph Co.
	BENEDIKTSON JOHN B DNTST	The Pacific Telephone & Telegraph Co.
	BLANQUIE RAOUL H DDS PERIODONTIST	The Pacific Telephone & Telegraph Co.

FINDINGS

<u>Year</u>	<u>Uses</u>	<u>Source</u>
1955	BOE GILBERT MEDICAL GROUP	The Pacific Telephone & Telegraph Co.
	BOWEN CARL B MD	The Pacific Telephone & Telegraph Co.
	BREILING OTTMAR A DNTST	The Pacific Telephone & Telegraph Co.
	BURKE F PAUL DR	The Pacific Telephone & Telegraph Co.
	CLEMENT C EARLE DNTST	The Pacific Telephone & Telegraph Co.
	DANIELS FRANCIS J DR	The Pacific Telephone & Telegraph Co.
	DE VAUL CHAS H MD OFC	The Pacific Telephone & Telegraph Co.
	DE WITT R H DR	The Pacific Telephone & Telegraph Co.
	DONOVAN FRANCIS A DR	The Pacific Telephone & Telegraph Co.
	DYKES E TAYLOR DR	The Pacific Telephone & Telegraph Co.
	EAST BAY MEDICAL SUPPLY CO	The Pacific Telephone & Telegraph Co.
	EATON FRED N DR	The Pacific Telephone & Telegraph Co.
	EBBESEN A C DENTAL LAB	The Pacific Telephone & Telegraph Co.
	EGLESTON WM G DR	The Pacific Telephone & Telegraph Co.
	ETTER OMER R MD	The Pacific Telephone & Telegraph Co.
	EWER EDWARD G MD OFC	The Pacific Telephone & Telegraph Co.
	FRANKLIN BUILDING CO	The Pacific Telephone & Telegraph Co.
	FRANKLIN COLLECTION BUREAU	The Pacific Telephone & Telegraph Co.
	FRANKLIN HAIRCUTTING SHOP	The Pacific Telephone & Telegraph Co.
	FREDERICK C J DNTST	The Pacific Telephone & Telegraph Co.
	GARCIA HERBERT E DENTIST	The Pacific Telephone & Telegraph Co.
	GEORGIAN E E DR	The Pacific Telephone & Telegraph Co.
	GOODMAN C D DR	The Pacific Telephone & Telegraph Co.
	GOODMAN CORINNE PUB NOTRY	The Pacific Telephone & Telegraph Co.
	GREEN F J & ST DENIS P A DENTAL LABORATORY	The Pacific Telephone & Telegraph Co.
	GREENLAW WALLACE W DDS	The Pacific Telephone & Telegraph Co.
	GRIECO S C M D	The Pacific Telephone & Telegraph Co.
	HART W E MD OFC	The Pacific Telephone & Telegraph Co.
	HAWTHORNE SECREPHONE SERVICE INC	The Pacific Telephone & Telegraph Co.
	HIGH LESTER A DR	The Pacific Telephone & Telegraph Co.
	HIKOYEDA KIYOSHI DDS OFC	The Pacific Telephone & Telegraph Co.
	HOLLIDAY J R RUSS REFRIGTN	The Pacific Telephone & Telegraph Co.
	HOSPITAL AMBULANCE SERVICE	The Pacific Telephone & Telegraph Co.
	KNIGHT REUBEN L DNTST	The Pacific Telephone & Telegraph Co.
	KONIGSBERG C W ORTHDNST	The Pacific Telephone & Telegraph Co.
	LAYTON E M DDS	The Pacific Telephone & Telegraph Co.
	LEE FOOK Y DR	The Pacific Telephone & Telegraph Co.

FINDINGS

<u>Year</u>	<u>Uses</u>	<u>Source</u>
1955	LEE JANET CHAN MD	The Pacific Telephone & Telegraph Co.
	LEE THEO K DR	The Pacific Telephone & Telegraph Co.
	LIVELY JIMMY DENTAL LABORATORY	The Pacific Telephone & Telegraph Co.
	LOPES J C DENTIST	The Pacific Telephone & Telegraph Co.
	LOVEGROVE A F PIANO TUNING	The Pacific Telephone & Telegraph Co.
	MAICO OF OAKLAND	The Pacific Telephone & Telegraph Co.
	MAIMONE PAUL E DDS DENTIST	The Pacific Telephone & Telegraph Co.
	MATHIEU H J DR	The Pacific Telephone & Telegraph Co.
	MIGHETTO JANITORIAL SERVICE & WINDOW CLEANING CO MAIN OFC	The Pacific Telephone & Telegraph Co.
	MUNTZ LAWRENCE E DR	The Pacific Telephone & Telegraph Co.
	NOR AUGUST C DNTST	The Pacific Telephone & Telegraph Co.
	NORHEIM CARL G DNTST	The Pacific Telephone & Telegraph Co.
	PADDEN E H MD	The Pacific Telephone & Telegraph Co.
	PATTEE CALVIN B DNTST	The Pacific Telephone & Telegraph Co.
	PEDEMONT L R MD	The Pacific Telephone & Telegraph Co.
1950	PRESANT HERMAN M MD	The Pacific Telephone & Telegraph Co.
	FROMMES HAIR & SCALP SPECIALISTS	The Pacific Telephone & Telegraph Co.
	GALVA REFAGLO R	The Pacific Telephone & Telegraph Co.
	GARCIA HERBERT E DENTIST	The Pacific Telephone & Telegraph Co.
	GEEN ROBERT S MD OFC	The Pacific Telephone & Telegraph Co.
	GEORGIAN E E DR	The Pacific Telephone & Telegraph Co.
	GOODMAN C D DR	The Pacific Telephone & Telegraph Co.
	GOODMIAN M JAY	The Pacific Telephone & Telegraph Co.
	GREENLAW WALLACE W DDS	The Pacific Telephone & Telegraph Co.
	GRIECO S C MD	The Pacific Telephone & Telegraph Co.
	HAMPTON ROBT R MD	The Pacific Telephone & Telegraph Co.
	HART W E MD OFC	The Pacific Telephone & Telegraph Co.
	HAWTHORNE SECREPHONE SERVICE INC DOWNTOWN OAKLAND UNIT	The Pacific Telephone & Telegraph Co.
	HIGH LESTER A DR	The Pacific Telephone & Telegraph Co.
	HITCHCOCK HAROLD H MD	The Pacific Telephone & Telegraph Co.
	HOLLIDAY J R RUSS REFRLGTN	The Pacific Telephone & Telegraph Co.
	HOSPITAL AMBULANCE SERVICE	The Pacific Telephone & Telegraph Co.
	JAN HOWARD H DNTST	The Pacific Telephone & Telegraph Co.
	K(ENNEDY HELEN A MI S PAC ADVERTISING STAFF	The Pacific Telephone & Telegraph Co.
	KENNEDY KARL DR OFC	The Pacific Telephone & Telegraph Co.
	KING PAUL M DR	The Pacific Telephone & Telegraph Co.

FINDINGS

<u>Year</u>	<u>Uses</u>	<u>Source</u>
1950	LAYTON E M DOS	The Pacific Telephone & Telegraph Co.
	LEE FOOK Y DR	The Pacific Telephone & Telegraph Co.
	LIVELY JIMMY DENTAL LABORATORY	The Pacific Telephone & Telegraph Co.
	LIVERMORE LEW R	The Pacific Telephone & Telegraph Co.
	LOPES J C DENTIST	The Pacific Telephone & Telegraph Co.
	LOVEGROVE A F PIANO TUNING	The Pacific Telephone & Telegraph Co.
	MAICO OF OAKLAND	The Pacific Telephone & Telegraph Co.
	MAIMONE PAUL E DOS DENTIST	The Pacific Telephone & Telegraph Co.
	MASTERS W T SAMPSON & MASTERS INC	The Pacific Telephone & Telegraph Co.
	MATHIEU H J DR	The Pacific Telephone & Telegraph Co.
	MAUHSBY JOHN F COX SMITH & MAULSBY DENTAI LAHCRATOR/	The Pacific Telephone & Telegraph Co.
	MENDONZA GEO P DENTIST	The Pacific Telephone & Telegraph Co.
	MICROTONE OF OAKLAND HEARNG AIDS	The Pacific Telephone & Telegraph Co.
	MIGHETTO JANITORIAL SERVICE & WINDOW CLEANING	The Pacific Telephone & Telegraph Co.
	MTUNTZ LAWRENCE E DR	The Pacific Telephone & Telegraph Co.
	NORTHERN CALIF STATE DENTAL LABORATORY SOCIETY	The Pacific Telephone & Telegraph Co.
	NURSES OF ALA CO INC	The Pacific Telephone & Telegraph Co.
	OAKLAND CLINICAL LABORATORY	The Pacific Telephone & Telegraph Co.
	OAKLAND SLIP COVER & DRAPERY MFG CO	The Pacific Telephone & Telegraph Co.
	PAC ADVERTISING STAFF	The Pacific Telephone & Telegraph Co.
	PALMER B M PHYS & SURG OFC	The Pacific Telephone & Telegraph Co.
	PARTCH WALLACE T MD OFC	The Pacific Telephone & Telegraph Co.
	PATTEE CALVIN B DNTST	The Pacific Telephone & Telegraph Co.
	PEDEMONT L R MD	The Pacific Telephone & Telegraph Co.
	PETROL	The Pacific Telephone & Telegraph Co.
	PRESANT HERMAN M MD	The Pacific Telephone & Telegraph Co.
	PRESANT JOSEPH M MD	The Pacific Telephone & Telegraph Co.
	RASOR CLAIRE MD OFC	The Pacific Telephone & Telegraph Co.
	RISEDORPH W EARL DNTST	The Pacific Telephone & Telegraph Co.
	SAMPSON & MASTERS INC JWIRS	The Pacific Telephone & Telegraph Co.
	SCHLACHTER MAX MD	The Pacific Telephone & Telegraph Co.
	SCOTT HARVEY PAC ADVERTISING STAFF	The Pacific Telephone & Telegraph Co.
	SECREPHONE COMMERCIAL SERVICE DOWNTOWN OAKLAND UNIT	The Pacific Telephone & Telegraph Co.

FINDINGS

<u>Year</u>	<u>Uses</u>	<u>Source</u>
1950	SICKLER CARL W PAC ADVERTISING STAFF	The Pacific Telephone & Telegraph Co.
	SMITH RIDGWAY F COX SMITH & MAULISBY DENTAL LABORATORY	The Pacific Telephone & Telegraph Co.
	SPENCER CORSETIERE	The Pacific Telephone & Telegraph Co.
	STARK JAS A MD	The Pacific Telephone & Telegraph Co.
	STARK JOHN H MD	The Pacific Telephone & Telegraph Co.
	STEVENS S ROY PHIYSOTHRPST	The Pacific Telephone & Telegraph Co.
	TANDETA MORRIS MD	The Pacific Telephone & Telegraph Co.
	TAYLOR AMBULANCE SERVICE.	The Pacific Telephone & Telegraph Co.
	TELEGRAPH WINDOW & MAINTENANCE CO	The Pacific Telephone & Telegraph Co.
	TRU WAY MOVING & STORAGE	The Pacific Telephone & Telegraph Co.
	WATERMAN INDUSTRIES INC	The Pacific Telephone & Telegraph Co.
	WATSON RICHARD GWYN DR OFC	The Pacific Telephone & Telegraph Co.
	WERTZ LEROY D JEWELERS	The Pacific Telephone & Telegraph Co.
	WESTERN STATES PLACEMENT BUREAU AGCY	The Pacific Telephone & Telegraph Co.
	WHITE S S DENTAL MIFG CO	The Pacific Telephone & Telegraph Co.
	YABROFF SAMUEL W DR OFC	The Pacific Telephone & Telegraph Co.
	ZACHER ELISABETH K OAKLAND CLINICAL LABORATORY	The Pacific Telephone & Telegraph Co.
	A D T PROTECTIVE SERVICE	The Pacific Telephone & Telegraph Co.
	ATLDIOPLIONE	The Pacific Telephone & Telegraph Co.
	BECKER HAROLD R DNTST	The Pacific Telephone & Telegraph Co.
	BENEDLKTONSON JOHN B DNTST T	The Pacific Telephone & Telegraph Co.
	BERNSTEIN ALFRED E DNTST	The Pacific Telephone & Telegraph Co.
	BOWEN CARL B MD	The Pacific Telephone & Telegraph Co.
	BREILING OTTMAR A DNTST	The Pacific Telephone & Telegraph Co.
	BROWN A M DDS DNTST	The Pacific Telephone & Telegraph Co.
	CARR EL POWELL C DR OFE	The Pacific Telephone & Telegraph Co.
	CLEMENT C EARLE DNTST	The Pacific Telephone & Telegraph Co.
	COX DENTAL LABORATORY	The Pacific Telephone & Telegraph Co.
	COX SMTITHI & L BOAULIBY DENITAL LABORATORY	The Pacific Telephone & Telegraph Co.
	COX SMTITHI & L BOAULIBY DENITAL LABORATORY	The Pacific Telephone & Telegraph Co.
	DANIELS FRANCIS J DR	The Pacific Telephone & Telegraph Co.
	DE VAUL CHAS H MNO OFC	The Pacific Telephone & Telegraph Co.
	DIRECTORY OF REGISTERED NURSES OF ALN CO INC	The Pacific Telephone & Telegraph Co.

FINDINGS

<u>Year</u>	<u>Uses</u>	<u>Source</u>
1950	DONOVAN FRANCIS A DR	The Pacific Telephone & Telegraph Co.
	DYKES E TAYLOR DR	The Pacific Telephone & Telegraph Co.
	EAST BAY MEDICAL SUPPLY CO	The Pacific Telephone & Telegraph Co.
	EATON FRED N DR	The Pacific Telephone & Telegraph Co.
	EBBESEN A C DENTAL LAB	The Pacific Telephone & Telegraph Co.
	ETTER OMNIER R MD	The Pacific Telephone & Telegraph Co.
	EWER EDWARD G MD OFC	The Pacific Telephone & Telegraph Co.
	FRANDY M F DR OFC	The Pacific Telephone & Telegraph Co.
	FRANKLIN BUILDING GO	The Pacific Telephone & Telegraph Co.
	FRANKLIN HAIRCUTTING SHOP	The Pacific Telephone & Telegraph Co.
	FRANKLIN OPTICAL CO MAIN OFC	The Pacific Telephone & Telegraph Co.
1945	FREDERICK C J DNTST	The Pacific Telephone & Telegraph Co.
	BOWEN CARL B MD	The Pacific Telephone & Telegraph Co.
	BROWN A M DNTST	The Pacific Telephone & Telegraph Co.
	BURKE F PAUL DR	The Pacific Telephone & Telegraph Co.
	CROWN BODY & COACH CORP	The Pacific Telephone & Telegraph Co.
	DANDY ERIC F PAC ADVERTISING STAFF	The Pacific Telephone & Telegraph Co.
	DEAN J CAMP DR	The Pacific Telephone & Telegraph Co.
	DE VAUL CHAS H MD OFC	The Pacific Telephone & Telegraph Co.
	DE WITT R H DENTIST	The Pacific Telephone & Telegraph Co.
	DIRECTORY OF REGISTERED NURSES OF ALA CO INC	The Pacific Telephone & Telegraph Co.
	DONOVAN FRANCIS A DR	The Pacific Telephone & Telegraph Co.
	DYKES E TAYLOR DR	The Pacific Telephone & Telegraph Co.
	EATON FRED N DR	The Pacific Telephone & Telegraph Co.
	EGLESTON WM G DR	The Pacific Telephone & Telegraph Co.
	EMERSON MARK L DR	The Pacific Telephone & Telegraph Co.
	ETTER OMER R MD	The Pacific Telephone & Telegraph Co.
	EWER EDWARD G MD OFC	The Pacific Telephone & Telegraph Co.
	FINANCE BUILDING CO	The Pacific Telephone & Telegraph Co.
	FRANDY M F DR	The Pacific Telephone & Telegraph Co.
	FRANKLIN BEAUTY SALON	The Pacific Telephone & Telegraph Co.
	FRANKLIN BLDG FINANCE BUILDING CO	The Pacific Telephone & Telegraph Co.
	FRANKLIN OPTICAL CO	The Pacific Telephone & Telegraph Co.
	GALVIN APPLIANCE & REFRIGERATION CO	The Pacific Telephone & Telegraph Co.
	GOODMAN C D DR	The Pacific Telephone & Telegraph Co.
	GRISMORE G MYRON DR	The Pacific Telephone & Telegraph Co.

FINDINGS

<u>Year</u>	<u>Uses</u>	<u>Source</u>
1945	HART W E MD OFC	The Pacific Telephone & Telegraph Co.
	HAWTHORNE SERVICE BUREAU	The Pacific Telephone & Telegraph Co.
	HENRIETTA DENTAL LABORATORY	The Pacific Telephone & Telegraph Co.
	HIGH LESTER A DR	The Pacific Telephone & Telegraph Co.
	HIRSCH MONROE J DR OPTMTRST	The Pacific Telephone & Telegraph Co.
	HITCHCOCK HAROLD H MD	The Pacific Telephone & Telegraph Co.
	HOLLIDAY J R RUSS REFRIGTN	The Pacific Telephone & Telegraph Co.
	HOOBLE H REXFORD MD OFC	The Pacific Telephone & Telegraph Co.
	JACKSON ERSKINE G THE AUDIPHONE CO	The Pacific Telephone & Telegraph Co.
	JEFFERSON A W DENTIST	The Pacific Telephone & Telegraph Co.
	KENNEDY KARL DR	The Pacific Telephone & Telegraph Co.
	KING PAUL M DR	The Pacific Telephone & Telegraph Co.
	LEE JANET CHAN M D	The Pacific Telephone & Telegraph Co.
	LIVELY JIMMY DENTAL LABORATORY	The Pacific Telephone & Telegraph Co.
	LIVERMORE SANITARIUM	The Pacific Telephone & Telegraph Co.
	LOCKE SUSAN L DENTIST	The Pacific Telephone & Telegraph Co.
	LOPES J C DENTIST	The Pacific Telephone & Telegraph Co.
	STARK JOHN H MD	The Pacific Telephone & Telegraph Co.
	STOOPS R P DR	The Pacific Telephone & Telegraph Co.
	SYKES ALBERT E DENTIST	The Pacific Telephone & Telegraph Co.
	UTZ VIRGINIA DARE PHYSOTHRPY OFC	The Pacific Telephone & Telegraph Co.
	WANN WILBUR L DR	The Pacific Telephone & Telegraph Co.
	WATSON RICHARD GWYN DR OFC	The Pacific Telephone & Telegraph Co.
	WESTINGHOUSE X-RAY DIVISION	The Pacific Telephone & Telegraph Co.
	WHITE S S DENTAL MFG CO	The Pacific Telephone & Telegraph Co.
	WINDOW CLEANERS THE	The Pacific Telephone & Telegraph Co.
	WOOD RUTH A DR OFC	The Pacific Telephone & Telegraph Co.
	YABROFF SAMUEL W DR OFC	The Pacific Telephone & Telegraph Co.
	YOUNG FLOYD A DR OFC	The Pacific Telephone & Telegraph Co.
	ZACHER ELISABETH K OAKLAND CLINICAL LABORATORY	The Pacific Telephone & Telegraph Co.
	ALAMEDA COUNTY NURSES ASSN INC	The Pacific Telephone & Telegraph Co.
	AMER DISTRICT TELEGRAPH CO	The Pacific Telephone & Telegraph Co.
	AMER DISTRICT TELEGRAPH CO	The Pacific Telephone & Telegraph Co.
	ASHLEY N N MD	The Pacific Telephone & Telegraph Co.
	AUDIPHONE CO THE	The Pacific Telephone & Telegraph Co.
	AUGSBURG HELEN MISS PAC ADVERTISING STAFF	The Pacific Telephone & Telegraph Co.

FINDINGS

<u>Year</u>	<u>Uses</u>	<u>Source</u>
1945	BAKAR LEO J DR	The Pacific Telephone & Telegraph Co.
	BAXTER FRANK S DR	The Pacific Telephone & Telegraph Co.
	LOVEGROVE A F PIANO TUNING	The Pacific Telephone & Telegraph Co.
	MACK CLIFFORD W MD	The Pacific Telephone & Telegraph Co.
	MAICO OF OAKLAND	The Pacific Telephone & Telegraph Co.
	MARTINDALE LEE A DR	The Pacific Telephone & Telegraph Co.
	MATHIEU H J DR	The Pacific Telephone & Telegraph Co.
	METALLIZING ENGINEERING CO INC	The Pacific Telephone & Telegraph Co.
	MOSBY GEO MD	The Pacific Telephone & Telegraph Co.
	MUNTZ LAWRENCE E DR	The Pacific Telephone & Telegraph Co.
	NICHOLS A SUTTON OPTMTRST	The Pacific Telephone & Telegraph Co.
	NOR AUGUST C DR	The Pacific Telephone & Telegraph Co.
	NORHEIM CARL G DNTST	The Pacific Telephone & Telegraph Co.
	OAKLAND CLINICAL LABORATORY	The Pacific Telephone & Telegraph Co.
	PAC TRANSIT BUS SALES CO	The Pacific Telephone & Telegraph Co.
	PALMER B M PHYS & SURG	The Pacific Telephone & Telegraph Co.
	PARTCH WALLACE T MD	The Pacific Telephone & Telegraph Co.
	PATTEE CALVIN B DNTST	The Pacific Telephone & Telegraph Co.
	PEDEMONT L R MD	The Pacific Telephone & Telegraph Co.
	RASOR CLAIRE MD	The Pacific Telephone & Telegraph Co.
	REINKE A R DR	The Pacific Telephone & Telegraph Co.
	ROOT GROSVENOR T MD	The Pacific Telephone & Telegraph Co.
	SECREPHONE 24 HOUR TELEPHONE SECRETARIAL SERVICE	The Pacific Telephone & Telegraph Co.
	SMITH RIDGWAY F DENTAL CERAMIST	The Pacific Telephone & Telegraph Co.
	SPENCER CORSETIERE	The Pacific Telephone & Telegraph Co.
1943	Ebbesen Albt C Ava A dental labtry	R. L. Polk & Co.
	Physician	R. L. Polk & Co.
	ERICKSON C R dentist	R. L. Polk & Co.
	Etter Omer R Geraldine phys	R. L. Polk & Co.
	Ewer Edw G Margt H phys	R. L. Polk & Co.
	Franklin Building	R. L. Polk & Co.
	Garcia Herbt E Helen J dentist	R. L. Polk & Co.
	Gebert Marshall C florist	R. L. Polk & Co.
	Goodman Chas D dentist	R. L. Polk & Co.
	Green Maurice S Rosemarie dentist	R. L. Polk & Co.
	Greenlaw Wallace W Mary B dentist	R. L. Polk & Co.
	Grismore G Myron Mary dentist	R. L. Polk & Co.
	pub sten	R. L. Polk & Co.

FINDINGS

<u>Year</u>	<u>Uses</u>	<u>Source</u>
1943	Hart W E Marjorie phys	R. L. Polk & Co.
	High Lester A Betty F dentist	R. L. Polk & Co.
	Hitchcock Harold H Kathleen R phys	R. L. Polk & Co.
	Hoobler Rexford Marian B phys	R. L. Polk & Co.
	James Edwin P Blanche T dentist	R. L. Polk & Co.
	Jefferson Albt W Alene dentist	R. L. Polk & Co.
	JOHNSON Ivan F Arthelle dentist	R. L. Polk & Co.
	Kay J Harold Frances phys	R. L. Polk & Co.
	Kennedy Karl E Elma M phys	R. L. Polk & Co.
	KING Paul M Miriam dentist	R. L. Polk & Co.
	WATSON Richd G phys	R. L. Polk & Co.
	Wolff C Le Roy Marguerite dentist	R. L. Polk & Co.
	Yabroff Saml W Emily F phys	R. L. Polk & Co.
	Young Floyd A Lela M dentist	R. L. Polk & Co.
	COCHRAN Geo V Jean L phys	R. L. Polk & Co.
	Coe Everett A Pearl optom	R. L. Polk & Co.
	Craig Chas W Maurine L dentist	R. L. Polk & Co.
	DEAN J Camp Jennie M dentist	R. L. Polk & Co.
	DEAN Orie S Helen S dentist	R. L. Polk & Co.
	Defense Identification Service Larry ODell pres	R. L. Polk & Co.
	Desch Wm D Rhoda S phys	R. L. Polk & Co.
	De Vault Chas H Myrtle phys	R. L. Polk & Co.
	Directory of Registered Nurses of Alameda Co Jean Barthe dir	R. L. Polk & Co.
	DONOVAN Francis A Grace D dentist	R. L. Polk & Co.
	Dykes E Taylor Mary B dentist	R. L. Polk & Co.
	Dyn Acoustic Co C F Price mgr	R. L. Polk & Co.
	Eaton Fred N Belle C dentist	R. L. Polk & Co.
	Konigsberg Chas W Edith dentist	R. L. Polk & Co.
	LAYTON Elmer M dentist	R. L. Polk & Co.
	LIVERMORE SANITARIUM Dr C W Mack MD Supt Oakland Office	R. L. Polk & Co.
	Locke Franklin H Maude G dentist	R. L. Polk & Co.
	Locke Franklin H jr dentist	R. L. Polk & Co.
	Locke Susan L dentist	R. L. Polk & Co.
	Logan Noble H Zula P phys	R. L. Polk & Co.
	Lopes Joaquin C Blanche dentist	R. L. Polk & Co.
	Mack Clifford W supt Livermore Sanitarium and phys	R. L. Polk & Co.

FINDINGS

<u>Year</u>	<u>Uses</u>	<u>Source</u>
1943	Maico of Northern California G L Harn mgr hearing aids	R. L. Polk & Co.
	Maimone Paul E Eliz dentist	R. L. Polk & Co.
	Martindale Lee A Dorothy chiropodist	R. L. Polk & Co.
	Mathieu Harry J Ruth L dentist	R. L. Polk & Co.
	Mc Cartor Harold optom	R. L. Polk & Co.
	Mc CRACKEN WM J Evelyn C Member Oakland City Council Dentist	R. L. Polk & Co.
	MOORE J Franklin Olga M dentist	R. L. Polk & Co.
	Morrison John T Alyce dentist	R. L. Polk & Co.
	Muntz Lawrence E Marguerite J dentist	R. L. Polk & Co.
	NATIONAL PROFESSIONAL BUREAU Mrs A W Armstrong Mgr Auditors and Counselors	R. L. Polk & Co.
	Nichols Ann S optom	R. L. Polk & Co.
	Nor Aug C dentist	R. L. Polk & Co.
	Norheim Carl G Mary F dentist	R. L. Polk & Co.
	OAKLAND Clinical Laboratory Mrs E K Zacher	R. L. Polk & Co.
	Padden Edmund H Ruth phys	R. L. Polk & Co.
	Palmer Bean M Laurinne phys	R. L. Polk & Co.
	Partch Wallace T Carol C phys	R. L. Polk & Co.
	Rapp Carl P Ruth I dentist	R. L. Polk & Co.
	Rasor Claire Mattie E phys	R. L. Polk & Co.
	Reinke Albt R optom	R. L. Polk & Co.
	Schallau Bibiana physiotherapist	R. L. Polk & Co.
	Smith Jeffe B barber	R. L. Polk & Co.
	Smith Ridgway F Martha dental labty	R. L. Polk & Co.
	Stannard Walter D dentist	R. L. Polk & Co.
	Stark John H Sybil phys	R. L. Polk & Co.
	Stoops Roy P Eunice phys	R. L. Polk & Co.
	Swauger Luella S phys	R. L. Polk & Co.
	Sykes Albt E Alice M dentist	R. L. Polk & Co.
	Terwilliger Glendon H Vera H dentist	R. L. Polk & Co.
	Tiernan & Leino B H Tiernan W A Leino dental labty	R. L. Polk & Co.
	Tomaschke Elliott Inc F L Tomaschke pres B W Elliott sec treas adv agcy	R. L. Polk & Co.
	Utz Virginia D physiotherapist	R. L. Polk & Co.
	AMERICAN District Telegraph Co J G Nichols mgr	R. L. Polk & Co.

FINDINGS

<u>Year</u>	<u>Uses</u>	<u>Source</u>
1943	Armstrong Jas R Ruth phys	R. L. Polk & Co.
	Bakar Leo J Dorothy chiroprapist	R. L. Polk & Co.
	Becker Harold R Eileen E dentist	R. L. Polk & Co.
	Benediktson John B Louise R dentist	R. L. Polk & Co.
	Bernstein Alf E Oline S dentist	R. L. Polk & Co.
	Betaque Norman E Lydia dentist	R. L. Polk & Co.
	Blume Frederick E Norma phys	R. L. Polk & Co.
	Bowen Carl B Verland phys	R. L. Polk & Co.
	Breiling Ottmar A Kathryn dentist	R. L. Polk & Co.
	Brown Arth M Pearl G dentist	R. L. Polk & Co.
	Buechele Carl G Marion dentist	R. L. Polk & Co.
	Burke F Paul dentist	R. L. Polk & Co.
	Castle Geo W Florence dentist	R. L. Polk & Co.
	Caulk L D Co D S Woodward mgr dental supps	R. L. Polk & Co.
	CLAY Wesley B dentist	R. L. Polk & Co.
	Clement C Earle Florence dentist	R. L. Polk & Co.
1938	HART W E MD	Pacific Telephone
	HIGH LESTER A DR	Pacific Telephone
	HOUBLER REXFORD MD	Pacific Telephone
	JAMES EDWIN P DR	Pacific Telephone
	JARVIS C F DENTIST	Pacific Telephone
	JEFFERSON A W DENTIST	Pacific Telephone
	KENNEDY KARL DR	Pacific Telephone
	KING PAUL M DR	Pacific Telephone
	KONIGSBERG C W ORTHODONTIST	Pacific Telephone
	KUDER W S MD	Pacific Telephone
	LAYTON E M DR	Pacific Telephone
	LEWIS FLOYD D DR	Pacific Telephone
	LIVERMORE SANITARIUM	Pacific Telephone
	LOCKE FRANKLIN H JR DENTIST	Pacific Telephone
	LOCKE SUSAN L DENTIST	Pacific Telephone
	LOGAN NOBLE H MD	Pacific Telephone
	LOPES J C DENTIST	Pacific Telephone
	MACK CLIFFORD W MD	Pacific Telephone
	MAIMONE PAUL E DR	Pacific Telephone
	MATHIEU H J DR	Pacific Telephone
	MAURER ARTHUR J DR	Pacific Telephone
	MCCRACKEN W J MAYOR	Pacific Telephone

FINDINGS

<u>Year</u>	<u>Uses</u>	<u>Source</u>
1938	MEEK H G DR	Pacific Telephone
	MENDONZA GEO P DR	Pacific Telephone
	MERLINJONES C M FRANKLIN BLDG X RAY LAB	Pacific Telephone
	MOORE J FRANKLIN DR	Pacific Telephone
	MORRIS J RUSSELL DR	Pacific Telephone
	MUNTZ LAWRENCE E DR	Pacific Telephone
	NOR AUGUST C DR	Pacific Telephone
	OAKLAND LABORATORY	Pacific Telephone
	PODSTATA HARVEY DENTIST	Pacific Telephone
	PODSTATA VACLAV H DR	Pacific Telephone
	RASOR CLAIRE MD	Pacific Telephone
	REINKE A R DR	Pacific Telephone
	REYNOLDS T ERIC DR	Pacific Telephone
	RICE CARLTON DR OFC	Pacific Telephone
	RICKLEY J L DR	Pacific Telephone
	SMITH GEOFFREY MD	Pacific Telephone
	SMITH RIDGWAY F DENTAL CERAMIST	Pacific Telephone
	STANNARD W D DR OFC	Pacific Telephone
	STARK JOHN H MD	Pacific Telephone
	ADAMS JOHN E OCULIST	Pacific Telephone
	AMER DISTRICT TELEGRAPH CO	Pacific Telephone
	BAKAR LEO J DR	Pacific Telephone
	BAUSCH HAROLD M DENTIST	Pacific Telephone
	BAXTER FRANK S DR	Pacific Telephone
	BENEDIKTSON JOHN B DENTIST	Pacific Telephone
	BERNSTEIN ALFRED E DENTIST	Pacific Telephone
	BOWEN CARL B MD	Pacific Telephone
	BREILING OTTMAR A DENTIST	Pacific Telephone
	BROWN A M DENTIST	Pacific Telephone
	BUECHELE CARL G DR	Pacific Telephone
	BURKE F PAUL DR	Pacific Telephone
	CAMPBELL E RAY DR	Pacific Telephone
	CAMPBELL HARRY A DENTAL LAB	Pacific Telephone
	CASTLE GEO W DR	Pacific Telephone
	CAULK L D CO THE DENTAL SUPPLIES	Pacific Telephone
	CLAY WESLEY B DR	Pacific Telephone
	CLEMENT C EARLE DENTIST	Pacific Telephone
	COCHRAN GEORGE V MD	Pacific Telephone

FINDINGS

<u>Year</u>	<u>Uses</u>	<u>Source</u>
1938	COE EVERETT A OPTOMETRIST	Pacific Telephone
	STOOPS R P DR	Pacific Telephone
	WATSON RICHARD GWYN DR	Pacific Telephone
	WESTERN WATER PROOF STUCCO PAINT CO	Pacific Telephone
	WHITE S S DENTAL MFG CO	Pacific Telephone
	WINEBERG ANAH CECELIA DR	Pacific Telephone
	WOLFF C LE ROY DR	Pacific Telephone
	YABROFF SAMUEL W DR OFC	Pacific Telephone
	CRAIG CHAS W DENTIST	Pacific Telephone
	CROSS W W MD	Pacific Telephone
	DAY ROSCOE A ORTHODONTIST	Pacific Telephone
	DEAN J CAMP DR	Pacific Telephone
	DEAN O S DR	Pacific Telephone
	DESCH W D MD	Pacific Telephone
	DE WITT R H DENTIST	Pacific Telephone
	DONOVAN FRANCIS A DR	Pacific Telephone
	DYKES E TAYLOR DR	Pacific Telephone
	EATON FRED N DR	Pacific Telephone
	EMERSON MARK L DR	Pacific Telephone
	EPSTEIN ERVIN MD	Pacific Telephone
	ETTER OMER R MD	Pacific Telephone
	FINANCE BUILDING CO	Pacific Telephone
	FRANKLIN BEAUTY SALON	Pacific Telephone
	FRANKLIN BLDG FINANCE BUILDING CO	Pacific Telephone
	FRANKLIN BLDG X-RAY LABORATORY	Pacific Telephone
	FRANKLIN OPTICAL CO	Pacific Telephone
	GOODMAN C D DR	Pacific Telephone
	GREENLAW WALLACE W DDS	Pacific Telephone
	GRIMSLEY M L DR	Pacific Telephone
	GRISMORE G MYRON DR	Pacific Telephone
	HANSON REGINALD R DR OFC	Pacific Telephone
1933	FRANKLIN BUILDING	R. L. Polk & Co.
	MOORE J FRANKLIN DENTAL SURGEON PRACTICE LIMITED TO TREATMENT OF MOUTH DISE	R. L. Polk & Co.
	NATIONAL PROFESSIONAL BUREAU A W ARMSTRONG MGR AUDITORS AND COUNSELORS	R. L. Polk & Co.
	REINKE ALBT R (KATH) OPTOM	R. L. Polk & Co.

FINDINGS

<u>Year</u>	<u>Uses</u>	<u>Source</u>
1933	ROSE WATERMAN DRUG CO (C P ROSE C G WATERMAN)	R. L. Polk & Co.
	STROBRIDGE T A INC J L HARTONG MGR DENTAL SUPP	R. L. Polk & Co.
1928	Allied Arts X Ray Laboratory Wayne Matthews	R.L. Polk and Co of California
	son Ralph R Josephine K dentist	R.L. Polk and Co of California
	ard J Wilbur Mary E oculist	R.L. Polk and Co of California
	blvd Harry A Alta H dental labty	R.L. Polk and Co of California
	Alt Ohas B Blay dentio t Ist	R.L. Polk and Co of California
	Finance Building	R.L. Polk and Co of California
	Building	R.L. Polk and Co of California
	mona Reginald R Jeanne dentist	R.L. Polk and Co of California
	hill Edwin P Blanche T dentist	R.L. Polk and Co of California
	~1624	R.L. Polk and Co of California
	h Waterman Drug Co C P Rose C G Water h man	R.L. Polk and Co of California

1626 FRANKLIN ST

<u>Year</u>	<u>Uses</u>	<u>Source</u>
2008	NOBLE DENTAL	Cole Information Services
2006	CAFESHINAE	Haines Company, Inc.
2000	CAFE SHINAE	Pacific Bell
1996	SANDWICH PLUS	PACIFIC BELL DIRECTORY
1992	SANDWICH PLUS	PACIFIC BELL DIRECTORY
1991	Sandwich Plus	PACIFIC BELL WHITE PAGES
1986	Sandwich Plus	PACIFIC BELL WHITE PAGES
1980	Sandwich Plus	Pacific Telephone
1970	MEDICINE CHEST PHARMACY	Pacific Telephone Directory
1967	GUYS PHARMACY	R. L. Polk Co.
1962	Guys Prescription Pharmacy	Pacific Telephone
1955	ROSE WATERMAN DRUG CO	The Pacific Telephone & Telegraph Co.
1945	ROSE WATERMAN DRUG CO	The Pacific Telephone & Telegraph Co.
1943	ROSE Waterman Drug Co C P Rose C W Waterman	R. L. Polk & Co.
1938	ROSE WATERMAN DRUG CO	Pacific Telephone

1627 FRANKLIN ST

<u>Year</u>	<u>Uses</u>	<u>Source</u>
1955	BISCHOP RALPH M R BERKELEY	The Pacific Telephone & Telegraph Co.

FINDINGS

1628 FRANKLIN ST

<u>Year</u>	<u>Uses</u>	<u>Source</u>
1996	EXPRESSIONS ETC	PACIFIC BELL DIRECTORY
1992	EXPRESSIONS ETC	PACIFIC BELL DIRECTORY
1991	Expressions Etc	PACIFIC BELL WHITE PAGES
1970	FRANKLIN SAFETY PRODUCTS	Pacific Telephone Directory
	FRANKLIN OPTICAL CO	Pacific Telephone Directory
1967	FRANKLIN OPTICAL CO	R. L. Polk Co.
1962	Main Ofc	Pacific Telephone
	Industrial Division	Pacific Telephone
1955	DOWNTOWNER RESTAURANT	The Pacific Telephone & Telegraph Co.
1950	DOWNTOWNER RESTAURANT	The Pacific Telephone & Telegraph Co.
1945	ETON HOUSE	The Pacific Telephone & Telegraph Co.
1943	Farley Jerome R Ann restr	R. L. Polk & Co.

1630 FRANKLIN ST

<u>Year</u>	<u>Uses</u>	<u>Source</u>
1938	MCADOO HEADQUARTERS	Pacific Telephone
1933	LORENZEN HANS M (ERMA L) RESTR	R. L. Polk & Co.

1632 FRANKLIN ST

<u>Year</u>	<u>Uses</u>	<u>Source</u>
2000	PARADISE FLORIST	Pacific Bell
1996	PARADISE FLORIST	PACIFIC BELL DIRECTORY
1992	PARADISE FLORIST	PACIFIC BELL DIRECTORY
1991	Paradise Florist	PACIFIC BELL WHITE PAGES
1986	FIRS T E N TE RPRIS E BANK	PACIFIC BELL WHITE PAGES
1980	FIRST ENTERPRISE BANK	Pacific Telephone
1970	GOLDEN WEST SAVINGS & LOAN ASSN	Pacific Telephone Directory
1967	GOLDEN WEST SAVINGS & LOAN	R. L. Polk Co.
1962	GOLDEN WEST SAVINGS & LOAN ASSN	Pacific Telephone
	Jacoby O D Golden West Savings & Loan Assn	Pacific Telephone
	Jacoby Roger D Golden West Savings & Loan Assn	Pacific Telephone
	Jacoby Wilbur A Golden West Savings & Loan Assn	Pacific Telephone
1955	GOLDEN WEST SAVINGS & LOAN ASSOCIATION	The Pacific Telephone & Telegraph Co.
	JACOBY O D GOLDEN WEST SAVINGS & LOAN ASSN	The Pacific Telephone & Telegraph Co.

FINDINGS

<u>Year</u>	<u>Uses</u>	<u>Source</u>
1950	GOLDEN WEST SAVINGS & LOAN ASSOCIATION	The Pacific Telephone & Telegraph Co.
1945	GOLDEN WEST BUILDING & LOAN CO SEE GOLDEN WEST SAVINGS & LOAN ASSOCIATION	The Pacific Telephone & Telegraph Co.
	GOLDEN WEST SAVINGS & LOAN ASSOCIATION	The Pacific Telephone & Telegraph Co.
	JACOBY O D GOLDEN WEST SAVINGS & LOAN ASSOCIATION	The Pacific Telephone & Telegraph Co.
1943	GOLDEN WEST BUILDING AND LOAN COMPANY O D Jacoby Pres Mgr Jos Z Todd V Pres Ben F Woolner Sec J C Johnson and Roger D Jacoby Asst Sectys	R. L. Polk & Co.
1938	GOLDEN WEST BUILDING & LOAN CO	Pacific Telephone
	JACOBY O D GOLDEN WEST BUILDING & LOAN CO	Pacific Telephone
1933	GOLDEN WEST BUILDING AND LOAN COMPANY O D JACOBY PRES-MGR C H J TRUMAN V-PR	R. L. Polk & Co.
1928	Conservative Building & Loan Assn W M Sontheimer pres H G Claudius v preis H G Spencer sec	R.L. Polk and Co of California
	Guaranty Building & Loan Assn W M Sontheimer pres H G Claudius mg R	R.L. Polk and Co of California
1925	CLAUDIUS H G GUARANTY BLDG & LOAN ASSN	R. L. Polk & Co. of California
	GUARANTY BUILDING & LOAN ASSN	R. L. Polk & Co. of California

1634 FRANKLIN ST

<u>Year</u>	<u>Uses</u>	<u>Source</u>
1943	Baxter Frank S Pauline phys	R. L. Polk & Co.

1635 FRANKLIN ST

<u>Year</u>	<u>Uses</u>	<u>Source</u>
1933	FISH AMBROSE D GAS STA	R. L. Polk & Co.

1636 FRANKLIN ST

<u>Year</u>	<u>Uses</u>	<u>Source</u>
2013	COLONIAL DONUTS	Cole Information Services
2008	COLONIAL DONUTS	Cole Information Services
2006	COLONIAL DONUTS	Haines Company, Inc.
1950	DICTATOR DICTATING MACHINE CO	The Pacific Telephone & Telegraph Co.
	OAKLAND BUSINESS EQUIPMENT CO	The Pacific Telephone & Telegraph Co.
	OFFICE EQUIPMENT CO	The Pacific Telephone & Telegraph Co.
	RAUBER R J OFFICE EQUIP CO	The Pacific Telephone & Telegraph Co.

FINDINGS

<u>Year</u>	<u>Uses</u>	<u>Source</u>
1945	DICTATOR DICTATING MACHINE CO	The Pacific Telephone & Telegraph Co.
	GENERAL FIREPROOFING CO DEALER THE	The Pacific Telephone & Telegraph Co.
	NIAGARA DUPLICATING MACHINE CO AGCY	The Pacific Telephone & Telegraph Co.
	OAKLAND BUSINESS EQUIPMENT CO	The Pacific Telephone & Telegraph Co.
	OFFICE EQUIPMENT CO	The Pacific Telephone & Telegraph Co.
	STENOTYPE SERVICE AGCY OFFICE EQUIP CO	The Pacific Telephone & Telegraph Co.
	ACME TYPEWRITER & ADDING MACHINE CO	The Pacific Telephone & Telegraph Co.
1938	ACME TYPEWRITER & ADDING MACHINE CO	Pacific Telephone
	DICTATOR DICTATING MACHINE CO	Pacific Telephone
	GENERAL FIREPROOFING CO DEALER THE	Pacific Telephone
	NIAGARA DUPLICATING MACHINE CO AGCY	Pacific Telephone
	OAKLAND BUSINESS EQUIPMENT CO	Pacific Telephone
	OFFICE EQUIPMENT CO	Pacific Telephone
	WOODSTOCK TYPEWRITER CO DISTRIBUTOR	Pacific Telephone
	VARITYPER CO INC AGCY	Pacific Telephone
	RAUBER R J OFFICE EQUIP CO	Pacific Telephone
	STENOTYPE SERVICE AGCY OFFICE EQUIP CO	Pacific Telephone
1933	CALIFORNIA RETAIL FUEL DEALERS ASSN J B MUIR SEC	R. L. Polk & Co.
	RETAIL COAL MERCHANTS ASSN OF ALAMEDA COUNTY J B MUIR SEC	R. L. Polk & Co.
1925	CALIF BUILDERS CO	R. L. Polk & Co. of California

1637 FRANKLIN ST

<u>Year</u>	<u>Uses</u>	<u>Source</u>
1945	BONE J N R BERKELEY	The Pacific Telephone & Telegraph Co.

1638 FRANKLIN ST

<u>Year</u>	<u>Uses</u>	<u>Source</u>
2000	COLONIAL DONUTS	Pacific Bell
1996	COLONIAL DONUTS	PACIFIC BELL DIRECTORY
1992	COLONIAL DONUTS	PACIFIC BELL DIRECTORY

FINDINGS

1641 FRANKLIN ST

<u>Year</u>	<u>Uses</u>	<u>Source</u>
1955	LUXFORD D W R BERKELEY	The Pacific Telephone & Telegraph Co.

1645 FRANKLIN ST

<u>Year</u>	<u>Uses</u>	<u>Source</u>
1945	SMITH STANLEY M R BERKELEY	The Pacific Telephone & Telegraph Co.

1650 FRANKLIN ST

<u>Year</u>	<u>Uses</u>	<u>Source</u>
1945	STITT ROBERT H R BERKELEY	The Pacific Telephone & Telegraph Co.

1660 FRANKLIN ST

<u>Year</u>	<u>Uses</u>	<u>Source</u>
1945	MORRIS HARRY E JR R BERKELEY	The Pacific Telephone & Telegraph Co.

1670 FRANKLIN ST

<u>Year</u>	<u>Uses</u>	<u>Source</u>
1955	MILLER LOU E R BERKELEY	The Pacific Telephone & Telegraph Co.

1680 FRANKLIN ST

<u>Year</u>	<u>Uses</u>	<u>Source</u>
1955	PARKER JAS S R BERKELEY	The Pacific Telephone & Telegraph Co.
1945	PARKER JAMES R BERKELEY	The Pacific Telephone & Telegraph Co.

1685 FRANKLIN ST

<u>Year</u>	<u>Uses</u>	<u>Source</u>
2013	DISH NETWORK	Cole Information Services

1699 FRANKLIN ST

<u>Year</u>	<u>Uses</u>	<u>Source</u>
1967	UNDEP CONSTN	R. L. Polk Co.

1700 FRANKLIN ST

<u>Year</u>	<u>Uses</u>	<u>Source</u>
2006	HENRYS GALLERY	Haines Company, Inc.
2000	HENRY S GALLERY CAFE	Pacific Bell
1996	HENRY S GALLERY CAFE	PACIFIC BELL DIRECTORY
1992	HENRY S GALLERY CAFE	PACIFIC BELL DIRECTORY
1991	Henrys Gallery Cafe	PACIFIC BELL WHITE PAGES
1986	Henrys Gallery Cafe	PACIFIC BELL WHITE PAGES
1980	Rich Vision Centers	Pacific Telephone

FINDINGS

<u>Year</u>	<u>Uses</u>	<u>Source</u>
1970	BENEFICIAL FINANCE CO OF OAKLAND	Pacific Telephone Directory
	BENEFICIAL FINANCE COMPANIES	Pacific Telephone Directory
1967	BENEFICIAL FINANCE CO	R. L. Polk Co.
1962	Downtown Oakland Office	Pacific Telephone
	Downtown Oakland Office	Pacific Telephone
1955	SKYTICKETS	The Pacific Telephone & Telegraph Co.
1945	ELMS THE RSTRNT	The Pacific Telephone & Telegraph Co.
1943	ALLEN Sidney Lorene cigars	R. L. Polk & Co.
1933	WARSHAUR THEO CIGARS	R. L. Polk & Co.
1928	Pied Theo cigars	R.L. Polk and Co of California
1920	TAYLOR JUSTUS E R	R. L. Polk & Co. of California

1701 FRANKLIN ST

<u>Year</u>	<u>Uses</u>	<u>Source</u>
2013	CHRISTIAN SCIENCE READING ROOM	Cole Information Services
2008	FIRST CHURCH OF CHRIST SCIENTIST	Cole Information Services
2006	CHRISTIAN SCN	Haines Company, Inc.
	CHRCHS&RDNG	Haines Company, Inc.
2000	CHRISTIAN SCIENCE CHURCHES & READING ROOMS	Pacific Bell
1996	CHRISTIAN SCIENCE CHURCHES & READING ROOMS	PACIFIC BELL DIRECTORY
1992	CHRISTIAN SCIENCE CHURCHES & READING ROOMS	PACIFIC BELL DIRECTORY
1991	Ist Church	PACIFIC BELL WHITE PAGES
1986	Ist Church	PACIFIC BELL WHITE PAGES
1975	CHRISTIAN SCIENCE MONITOR	Pacific Telephone
	CARETAKER	Pacific Telephone
1970	CHRISTIAN SCIENCE CHURCHES & READING ROOMS	Pacific Telephone Directory
1967	FIRST CHURCH OF CHRIST	R. L. Polk Co.
	SCIENTIST	R. L. Polk Co.
1955	CHRISTIAN SCIENCE CHURCHES & READING ROOMS	The Pacific Telephone & Telegraph Co.
1950	CHRISTIAN SCIENCE CHURCHES & READING ROOMS (CONTD) IST CHURCH OAKLAND	The Pacific Telephone & Telegraph Co.
1945	CHRISTIAN SCIENCE CHURCHES & READING ROOMS	The Pacific Telephone & Telegraph Co.
1943	First Church of Christ Scientist	R. L. Polk & Co.
1938	CHRISTIAN SCIENCE CHURCHES & READING ROOMS	Pacific Telephone

FINDINGS

<u>Year</u>	<u>Uses</u>	<u>Source</u>
1933	FIRST CHURCH OF CHRIST	R. L. Polk & Co.

1706 FRANKLIN ST

<u>Year</u>	<u>Uses</u>	<u>Source</u>
2006	CLEANERS	Haines Company, Inc.
	LE MAGIC	Haines Company, Inc.
2000	LE MAGIC CLEANERS	Pacific Bell
1996	LE MAGIC CLEANERS	PACIFIC BELL DIRECTORY
1991	MAN DYS JE W E LE RS	PACIFIC BELL WHITE PAGES
1986	Or	PACIFIC BELL WHITE PAGES
1980	Abe Rose Co sportng gds	Pacific Telephone
	Abe Rose Ticket Ofc	Pacific Telephone
	ROSE ABE CO sportng gds	Pacific Telephone
	Rose Abe Ticket Ofc	Pacific Telephone
	San Francisco Giants In Oakland	Pacific Telephone
1970	ABE ROSE CO SPORTNG GDS	Pacific Telephone Directory
	ROSE ABE CO SPORTNG GDS	Pacific Telephone Directory
1967	PURPLE POODLE WIG SHOP	R. L. Polk Co.
	ROSE ABE CO SPORTING GOODS	R. L. Polk Co.
1962	CAULK L D CO THE dentl suppl	Pacific Telephone
1950	THRIFT FEDERAL SAVINGS & LOAN ASSOCIATION	The Pacific Telephone & Telegraph Co.
1943	ALAMEDA COUNTY FEDERAL SAVINGS AND LOAN ASSOCIATION	R. L. Polk & Co.
	THRIFT FEDERAL SAVINGS & LOAN ASSOCIATION Fred E Anderson Pres Dr G A Boehmer V Pres Casler M Burton Sec Mgr	R. L. Polk & Co.

1708 FRANKLIN ST

<u>Year</u>	<u>Uses</u>	<u>Source</u>
2006	DENTISTRY	Haines Company, Inc.
	BEYOND	Haines Company, Inc.
	FUDGEN WENDELL	Haines Company, Inc.
	WALDMAN GENE	Haines Company, Inc.
1996	CAULFIELDS OFFICE PRODUCTS	PACIFIC BELL DIRECTORY
1992	CAULFIELDS OFFICE PRODUCTS	PACIFIC BELL DIRECTORY
1991	CAULFIE LDS OFFICE PRODUCTS	PACIFIC BELL WHITE PAGES
	Caulk C	PACIFIC BELL WHITE PAGES
1986	Campbells Office Products See Caulfields Office Products	PACIFIC BELL WHITE PAGES

FINDINGS

<u>Year</u>	<u>Uses</u>	<u>Source</u>
1986	CAMPBELL STATIONERY See Caufields Office Products	PACIFIC BELL WHITE PAGES
	Campbell White A	PACIFIC BELL WHITE PAGES
	CAULFIE LDS OFFICE PRODUCTS	PACIFIC BELL WHITE PAGES
	Caulk PR	PACIFIC BELL WHITE PAGES
1980	CAMPBELLS STATIONERY & OFC EQUIP	Pacific Telephone
1970	CAMPBELL EARL L CAMPBELL TYPEWRITER CO	Pacific Telephone Directory
	CAMPBELL TYPEWRITER CO	Pacific Telephone Directory
	WIN PHILLIPS CO ADDNG MACHS & TYPWRTRS	Pacific Telephone Directory
1967	CAMPBELL TYPEWRITER CO	R. L. Polk Co.
1962	Campbell Earl L Campbell Typwrtr Co	Pacific Telephone
	CAMPBELL TYPEWRITER CO	Pacific Telephone
1950	HISS CLINIC THE OAKLAND BRANCH	The Pacific Telephone & Telegraph Co.
	HISS DR SHOES STORE	The Pacific Telephone & Telegraph Co.
1945	CALDWELL W H R BERKELEY	The Pacific Telephone & Telegraph Co.
	HOE SAI GAI RESTAURANT	The Pacific Telephone & Telegraph Co.
1943	Bell Manufacturing Co H J Miller mgr furn	R. L. Polk & Co.
1938	WEST M G CO	Pacific Telephone
	ANDREASEN & CHAMBERS INC BUS FURN	Pacific Telephone
	ART METAL CONSTRUCTION CO	Pacific Telephone
	CALDWELL W H R	Pacific Telephone
	FRIDEN CALCULATING MACHINE SALES & SERVICE AGCY	Pacific Telephone
1933	CALDWELL WM H (GUSSIE) GRO BERKELEY	R. L. Polk & Co.
1928	Pt Thos F typewriters	R.L. Polk and Co of California
1920	KELCHER MRS T J R	R. L. Polk & Co. of California

1709 FRANKLIN ST

<u>Year</u>	<u>Uses</u>	<u>Source</u>
1938	LEDBETTER FRANK B R	Pacific Telephone
1933	LEDBETTER FRANK (VIRGINIA) SLSMN TROY LNDY H BERKELEY	R. L. Polk & Co.

1710 FRANKLIN ST

<u>Year</u>	<u>Uses</u>	<u>Source</u>
2006	HILLTOP FINANCIAL	Haines Company, Inc.
	PANGEA	Haines Company, Inc.

FINDINGS

<u>Year</u>	<u>Uses</u>	<u>Source</u>
2006	ENVRNMNTLSERV	Haines Company, Inc.
	TAKAHASHI	Haines Company, Inc.
	CONSULTING	Haines Company, Inc.
	ENGINEERS	Haines Company, Inc.
1992	JESUIT VOLUNTEER CORPS	PACIFIC BELL DIRECTORY
	JACOBSON JAY A	PACIFIC BELL DIRECTORY
	WOODBURN MARK AIA	PACIFIC BELL DIRECTORY
	210 GEOTOPO	PACIFIC BELL DIRECTORY
1991	Franklin Building	PACIFIC BELL WHITE PAGES
	Jacobson Jay A archt	PACIFIC BELL WHITE PAGES
	Woodburn Mark Al A	PACIFIC BELL WHITE PAGES
1986	Gutierrez Martinez Architects	PACIFIC BELL WHITE PAGES
	Hsu Carl & Associates Architects	PACIFIC BELL WHITE PAGES
	Hsu Charles T	PACIFIC BELL WHITE PAGES
	Hsu Cheng Sing	PACIFIC BELL WHITE PAGES
1975	FORTIER F NOEL	Pacific Telephone
1970	BATSFORD STUDIO	Pacific Telephone Directory
	BITIE A V	Pacific Telephone Directory
	FLORELLE LEE BATSFORD SCHOOL OF STAGE DANCING	Pacific Telephone Directory
1967	BATSFORD FLORELLE LEE SCHOOL OF STAGE DANCING	R. L. Polk Co.
	BATSFORD FLORELLE L	R. L. Polk Co.
	KITTRELLE R W REAL ESTATE	R. L. Polk Co.
1962	Batsford Florelle Lee School of Stage Dancing	Pacific Telephone
	Florelle Lee Batsford School of Stage Dancing	Pacific Telephone
	Harms Carroll	Pacific Telephone
	Johanson Rudy G	Pacific Telephone
	Kittrelle R W rl est	Pacific Telephone
1955	BATSFORD FLORELLE SCHOOL OF STAGE DANCING	The Pacific Telephone & Telegraph Co.
	FLORELLE LEE FLORELLE BATSFORD SCHOOL OF STAGE DANCING	The Pacific Telephone & Telegraph Co.
	MOORE E PAUL ELWORTHY & COMPANY	The Pacific Telephone & Telegraph Co.
1950	LAND LAURENCE E R WKITTRELLE	The Pacific Telephone & Telegraph Co.
	FLORELLE LEE FIORELLE BATSFORD SCLIOOL OF STAQGE DANCING	The Pacific Telephone & Telegraph Co.
1945	WATSON & KITTRELLE RL EST	The Pacific Telephone & Telegraph Co.

FINDINGS

<u>Year</u>	<u>Uses</u>	<u>Source</u>
1945	KITTRELLE & WATSON RL EST	The Pacific Telephone & Telegraph Co.
	FLORELLE LEE FLORELLE BATSFORD SCHOOL OF STAGE DANCING	The Pacific Telephone & Telegraph Co.
	BATSFORD FLORELLE SCHOOL OF STAGE DANCING	The Pacific Telephone & Telegraph Co.
1943	Kittrelle Reginald W Elinor M real est	R. L. Polk & Co.
	ELLIOTT Alex Lou real est	R. L. Polk & Co.
	Batsford Florelle Florelle Batsford School of Stage Dancing r	R. L. Polk & Co.
	BATSFORD FLORELLE SCHOOL OF STAGE DANCING Florelle Batsford Acrobatic Ballroom Ballet and Tap Dancing	R. L. Polk & Co.
1933	BOSSNER W FRED WHOL COAL	R. L. Polk & Co.
	BRYSON MADGE MULTIGRAPHING AND LETTER SHOP	R. L. Polk & Co.
	CUMMINGS GEORGE A (MARY) ADVERTISING	R. L. Polk & Co.
1928	De Lappe Russell G archt R	R.L. Polk and Co of California

1714 FRANKLIN ST

<u>Year</u>	<u>Uses</u>	<u>Source</u>
2006	BUILDING	Haines Company, Inc.
	BAYOAK LAW FIRM	Haines Company, Inc.
	BAY PROPERTIES	Haines Company, Inc.
	BAY PROPERTIES	Haines Company, Inc.
	CARTER BERT	Haines Company, Inc.
	CDM & ASSOCIATES	Haines Company, Inc.
	COMPASS REALTY	Haines Company, Inc.
	GROUP	Haines Company, Inc.
	CONNECTION	Haines Company, Inc.
	NETWORK GROUP	Haines Company, Inc.
	DOT COM SUPPORT	Haines Company, Inc.
	DUVERNAY LOUIS E	Haines Company, Inc.
	EAST BAY	Haines Company, Inc.
	INTERFAITH CMTY	Haines Company, Inc.
	ESVIRGO INC	Haines Company, Inc.
	PLATINUM PRPRTY	Haines Company, Inc.
	MANGMNT GRP	Haines Company, Inc.
	SIGN A RAMA	Haines Company, Inc.
	SPEEDY	Haines Company, Inc.
	SIGNARAMA	Haines Company, Inc.

FINDINGS

<u>Year</u>	<u>Uses</u>	<u>Source</u>
2006	THOMPSON BYRON	Haines Company, Inc.
	CATTY AT LAW	Haines Company, Inc.
	UPSSTORETHE	Haines Company, Inc.
2000	SPENCER CHRISTIAN LLC	Pacific Bell
	EQUOTATION INC	Pacific Bell
	SIGN A RAMA	Pacific Bell
	HOMEAUCTIONEER COM	Pacific Bell
	100 MAIL BOXES ETC	Pacific Bell
	113 OAKLAND COMPUTER COMPANY	Pacific Bell
	200 JOBS 1000	Pacific Bell
	200 ANDREW K JACOBSON	Pacific Bell
	301 ARA ENGINEERING GROUP	Pacific Bell
	303 ALLSTATE INSURANCE COMPANIES	Pacific Bell
	311 WORLD TRADE RADIO	Pacific Bell
	311 NATIONAL RADIO PROJECT	Pacific Bell
	311 SAAMI BAIKI FOUNDATION	Pacific Bell
	311 CECILIE M SURASKY	Pacific Bell
	388 UNITED ENGINEERS	Pacific Bell
1996	COMMUNITY LORE	PACIFIC BELL DIRECTORY
	ABYA YALA FOUNDATION	PACIFIC BELL DIRECTORY
	NICARAGUA CENTER FOR COMMUNITY ACTION	PACIFIC BELL DIRECTORY
	SOUTH & MESO AMERICAN INDIAN RIGHTS CENTER	PACIFIC BELL DIRECTORY
	APOSTOLIC FELLOWSHIP MINISTRY	PACIFIC BELL DIRECTORY
	113 OAKLAND COMPUTER COMPANY	PACIFIC BELL DIRECTORY
	300 PCLINK	PACIFIC BELL DIRECTORY
	303 ALLSTATE INSURANCE COMPANIES	PACIFIC BELL DIRECTORY
1992	MINUTEMAN PRESS	PACIFIC BELL DIRECTORY
	OAKLAND INTERNATIONAL TRADE CENTER	PACIFIC BELL DIRECTORY
	A BOX CAFE THE	PACIFIC BELL DIRECTORY
	113 D & D HUNT ENTERPRISES	PACIFIC BELL DIRECTORY
1991	Box Cafe The	PACIFIC BELL WHITE PAGES
	Oakland International Trade Center	PACIFIC BELL WHITE PAGES
	Oakland International Trade Center Far East Dept	PACIFIC BELL WHITE PAGES
	Oakport Investment Inc	PACIFIC BELL WHITE PAGES
	Oaks B	PACIFIC BELL WHITE PAGES

FINDINGS

<u>Year</u>	<u>Uses</u>	<u>Source</u>
1986	Decor East	PACIFIC BELL WHITE PAGES
	Decoraides Inc	PACIFIC BELL WHITE PAGES
1980	BERCOVICH E & SON furn	Pacific Telephone
	Berkovich E & Son See Bercovich E & Son	Pacific Telephone
1970	BERCOVICH E & SON FURN	Pacific Telephone Directory
1967	BERCOVICH E & SON FURN	R. L. Polk Co.
1962	BERCOVICH E & SON furn	Pacific Telephone
1955	BERCOVICH E & SON FURN	The Pacific Telephone & Telegraph Co.
1950	BERCOVICH E & SON FURN	The Pacific Telephone & Telegraph Co.
1943	True Blue Cafeteria E J Anderson mgr	R. L. Polk & Co.
1938	TRUE BLUE CAFETERIA	Pacific Telephone
1933	GAINES-WALRATH CO L A WALRATH PRES E C THIEME V-PRES FURNITURE CARPETS AND	R. L. Polk & Co.
1920	WHEELER W P R	R. L. Polk & Co. of California

1719 FRANKLIN ST

<u>Year</u>	<u>Uses</u>	<u>Source</u>
2013	BAY AREA PARKING COMPANY	Cole Information Services
2008	BAY AREA PARKING CO	Cole Information Services
2006	BAY AREA PARKING COMPANY	Haines Company, Inc. Haines Company, Inc.
2000	BAY AREA PARKING COMPANY	Pacific Bell
1996	BAY AREA PARKING COMPANY	PACIFIC BELL DIRECTORY
1992	WEST COAST PARKING ASSOCIATES	PACIFIC BELL DIRECTORY
1991	West Coast Parking Associates	PACIFIC BELL WHITE PAGES
1962	MENDELL WILL HOME FURNISHINGS	Pacific Telephone
1950	WESTERN BOOK & TRACT CO INC	The Pacific Telephone & Telegraph Co.
1945	WESTERN BOOK & TRACT CO INC	The Pacific Telephone & Telegraph Co.
1943	Deimel Louise M sec mgr Western Book & Tract Co Inc r	R. L. Polk & Co.
	WESTERN BOOK & TRACT CO INC Henry A Ironside Chicago Pres Arnold Grunigen Jr V Pres Louise M Deimel Sec Mgr Oaklands Leading Bible House Expository Books Gospel Tracts an	R. L. Polk & Co.

1720 FRANKLIN ST

<u>Year</u>	<u>Uses</u>	<u>Source</u>
2013	LOCKSMITH 24 HOUR EMERGENCY INC	Cole Information Services

FINDINGS

<u>Year</u>	<u>Uses</u>	<u>Source</u>
2013	THE LUNCH BOX	Cole Information Services
2008	LUNCH BOX THE	Cole Information Services
	GRINDER SHOP	Cole Information Services
2006	LUNCH BOX THE	Haines Company, Inc.

Franklin St

1720 Franklin St

<u>Year</u>	<u>Uses</u>	<u>Source</u>
2006	LUNCH BOX THE	Haines Company, Inc.

FRANKLIN ST

1720 FRANKLIN ST

<u>Year</u>	<u>Uses</u>	<u>Source</u>
2000	CAMPESTRAL CAFE	Pacific Bell

Franklin St

1720 Franklin St

<u>Year</u>	<u>Uses</u>	<u>Source</u>
2000	CAMPESTRAL CAFE	Pacific Bell

FRANKLIN ST

1720 FRANKLIN ST

<u>Year</u>	<u>Uses</u>	<u>Source</u>
1996	CALICO PANTRY RESTAURANT	PACIFIC BELL DIRECTORY

Franklin St

1720 Franklin St

<u>Year</u>	<u>Uses</u>	<u>Source</u>
1996	CALICO PANTRY RESTAURANT	PACIFIC BELL DIRECTORY

FRANKLIN ST

1720 FRANKLIN ST

<u>Year</u>	<u>Uses</u>	<u>Source</u>
1992	CALICO PANTRY RESTAURANT	PACIFIC BELL DIRECTORY

FINDINGS

Franklin St

1720 Franklin St

<u>Year</u>	<u>Uses</u>	<u>Source</u>
1992	CALICO PANTRY RESTAURANT	PACIFIC BELL DIRECTORY

FRANKLIN ST

1720 FRANKLIN ST

<u>Year</u>	<u>Uses</u>	<u>Source</u>
1991	Calico Pantry Restaurant	PACIFIC BELL WHITE PAGES

Franklin St

1720 Franklin St

<u>Year</u>	<u>Uses</u>	<u>Source</u>
1991	Calico Pantry Restaurant	PACIFIC BELL WHITE PAGES

FRANKLIN ST

1720 FRANKLIN ST

<u>Year</u>	<u>Uses</u>	<u>Source</u>
1986	Calico Pantry Restaurant	PACIFIC BELL WHITE PAGES

Franklin St

1720 Franklin St

<u>Year</u>	<u>Uses</u>	<u>Source</u>
1986	Calico Pantry Restaurant	PACIFIC BELL WHITE PAGES

FRANKLIN ST

1720 FRANKLIN ST

<u>Year</u>	<u>Uses</u>	<u>Source</u>
1980	Calico Pantry Restaurant	Pacific Telephone

Franklin St

1720 Franklin St

<u>Year</u>	<u>Uses</u>	<u>Source</u>
1980	Calico Pantry Restaurant	Pacific Telephone

FINDINGS

FRANKLIN ST

1720 FRANKLIN ST

<u>Year</u>	<u>Uses</u>	<u>Source</u>
1970	IDEAL COFFEE SHOP	Pacific Telephone Directory

Franklin St

1720 Franklin St

<u>Year</u>	<u>Uses</u>	<u>Source</u>
1970	IDEAL COFFEE SHOP	Pacific Telephone Directory

FRANKLIN ST

1720 FRANKLIN ST

<u>Year</u>	<u>Uses</u>	<u>Source</u>
1967	IDEAL COFFEE SHOP RESTR	R. L. Polk Co.

Franklin St

1720 Franklin St

<u>Year</u>	<u>Uses</u>	<u>Source</u>
1967	IDEAL COFFEE SHOP RESTR	R. L. Polk Co.

FRANKLIN ST

1720 FRANKLIN ST

<u>Year</u>	<u>Uses</u>	<u>Source</u>
1962	Ideal Dinette	Pacific Telephone

Franklin St

1720 Franklin St

<u>Year</u>	<u>Uses</u>	<u>Source</u>
1962	Ideal Dinette	Pacific Telephone

FRANKLIN ST

1720 FRANKLIN ST

<u>Year</u>	<u>Uses</u>	<u>Source</u>
1955	IDEAL DINETTE	The Pacific Telephone & Telegraph Co.

FINDINGS

Franklin St

1720 Franklin St

<u>Year</u>	<u>Uses</u>	<u>Source</u>
1955	IDEAL DINETTE	The Pacific Telephone & Telegraph Co.

FRANKLIN ST

1720 FRANKLIN ST

<u>Year</u>	<u>Uses</u>	<u>Source</u>
1943	Lusinchi Jack Irene cigars	R. L. Polk & Co.

Franklin St

1720 Franklin St

<u>Year</u>	<u>Uses</u>	<u>Source</u>
1943	Lusinchi Jack Irene cigars	R. L. Polk & Co.

FRANKLIN ST

1720 FRANKLIN ST

<u>Year</u>	<u>Uses</u>	<u>Source</u>
1933	SPIKER WALTER H (MARY) SOFT DRINKS	R. L. Polk & Co.

Franklin St

1720 Franklin St

<u>Year</u>	<u>Uses</u>	<u>Source</u>
1933	SPIKER WALTER H (MARY) SOFT DRINKS	R. L. Polk & Co.

FRANKLIN ST

1720 FRANKLIN ST

<u>Year</u>	<u>Uses</u>	<u>Source</u>
1928	Spiker Walter H Mary cigars	R.L. Polk and Co of California

Franklin St

1720 Franklin St

<u>Year</u>	<u>Uses</u>	<u>Source</u>
1928	Spiker Walter H Mary cigars	R.L. Polk and Co of California

FINDINGS

FRANKLIN ST

1722 FRANKLIN ST

<u>Year</u>	<u>Uses</u>	<u>Source</u>
1992	FOREVER SWEET	PACIFIC BELL DIRECTORY
1991	Candyland	PACIFIC BELL WHITE PAGES

1723 FRANKLIN ST

<u>Year</u>	<u>Uses</u>	<u>Source</u>
1962	Blue Print & Supply Co East Bay	Pacific Telephone
	East Bay Blue Print & Supply Co	Pacific Telephone
1955	EAST BAY BLUE PRINT & SUPPLY CO	The Pacific Telephone & Telegraph Co.
1950	EAST BAY BLUE PRINT & SUPPLY CO	The Pacific Telephone & Telegraph Co.
1945	KEUFFEL & ESSER CO OF N Y	The Pacific Telephone & Telegraph Co.
	EAST BAY BLUE PRINT & SUPPLY CO	The Pacific Telephone & Telegraph Co.
1943	de Haas Max C blue printer	R. L. Polk & Co.
1933	WHITE & POLLARD INSURANCE DEPT M THOMPSON & CO INC MANAGERS	R. L. Polk & Co.
	THOMPSON M & CO INC GENERAL INSURANCE MANAGERS WHITE & POLLARD INSURANCE DE	R. L. Polk & Co.
1925	ADAMS AL VULCANIZING	R. L. Polk & Co. of California
	MEINHARDT P C	R. L. Polk & Co. of California
	FRANKLIN PARKING STA	R. L. Polk & Co. of California

1724 FRANKLIN ST

<u>Year</u>	<u>Uses</u>	<u>Source</u>
1967	VACANT	R. L. Polk Co.
1962	MAICO MYHRE INC	Pacific Telephone
1950	WARREN GEO R WARREN PHLOTO CO	The Pacific Telephone & Telegraph Co.
	WARREN PHOTO CO	The Pacific Telephone & Telegraph Co.
1945	ALLEC-THOMAS DYEING & CLEANING CO	The Pacific Telephone & Telegraph Co.
	THOMAS ALLEC CLEANERS & DYERS	The Pacific Telephone & Telegraph Co.
1943	Thomas Allec Dyers & Cleaners Mrs G A Bengtson mgr	R. L. Polk & Co.
1938	ALLEC J NEW PARISIAN DYEING & CLEANING WKS	Pacific Telephone
	ALLEC-THOMAS DYEING & CLEANING CO	Pacific Telephone
	THOMAS ALLEC CORP CLEANING	Pacific Telephone
	THOMAS F PARISIAN DYEING & CLEANING WKS	Pacific Telephone

FINDINGS

<u>Year</u>	<u>Uses</u>	<u>Source</u>
1933	THOMAS F PARISIAN CLEANING & DYEING WORKS MRS IRENE LUSINCHI MGR	R. L. Polk & Co.

1726 FRANKLIN ST

<u>Year</u>	<u>Uses</u>	<u>Source</u>
1967	ROSSI ERNEST A FLOWERS	R. L. Polk Co.
1950	MERLE NORMAN MERLE NORMAN BEAUTY PREPARATIONS STADIO	The Pacific Telephone & Telegraph Co.
	MERLE NORMAN BEAUTY PREPARATIONS STUDIO	The Pacific Telephone & Telegraph Co.
	NORMAN MERLE MERLE NORMAN BEAUTY PREPARATIONS STUDIO	The Pacific Telephone & Telegraph Co.
1945	NORMAN MERLE MERLE NORMAN BEAUTY PREPARATIONS STUDIO	The Pacific Telephone & Telegraph Co.
	MERLE NORMAN BEAUTY PREPARATIONS STUDIO	The Pacific Telephone & Telegraph Co.
	NORMAN MERLE BEAUTY PREPARATIONS STUDIO	The Pacific Telephone & Telegraph Co.
	MERLE NORMAN MERLE NORMAN BEAUTY PREPARATIONS STUDIO	The Pacific Telephone & Telegraph Co.
1943	Neyman Anise beauty shop	R. L. Polk & Co.
1938	CROCKER INEZ R	Pacific Telephone
	MERLE NORMAN STUDIO	Pacific Telephone
	NORMAN MERLE STUDIO	Pacific Telephone

1727 FRANKLIN ST

<u>Year</u>	<u>Uses</u>	<u>Source</u>
1945	CORDS ELMER H GENERAL AGENCY INS	The Pacific Telephone & Telegraph Co.
	GALLOWAY RAY H ELMER H CORDS	The Pacific Telephone & Telegraph Co.
	GARLAND A L INS	The Pacific Telephone & Telegraph Co.
	MERCHANTS FIRE ASSURANCE CORP OF N Y	The Pacific Telephone & Telegraph Co.
	O REILLY W J ELMER H CORDS GENERAL AGENCY	The Pacific Telephone & Telegraph Co.
	PHILLIPS WILLIAM B RL EST BRKR OFC	The Pacific Telephone & Telegraph Co.
	SMITH RAE R ELMER H CORDS	The Pacific Telephone & Telegraph Co.
	UELSMANN RUDOLPH ELMER H CORDS	The Pacific Telephone & Telegraph Co.
	BINGHAM JAMES M INS	The Pacific Telephone & Telegraph Co.
	BEZERRA M S ELMER H CORDS	The Pacific Telephone & Telegraph Co.
	BERNIER GEORGE E WESTERN INVESTMENT CO	The Pacific Telephone & Telegraph Co.

FINDINGS

<u>Year</u>	<u>Uses</u>	<u>Source</u>
1945	AMER SURETY CO	The Pacific Telephone & Telegraph Co.
1943	WEEKS F W CO F W Weeks Mgr Realtors	R. L. Polk & Co.
	UNION CENTRAL LIFE INSURANCE CO Christian Holtum Jr Representative	R. L. Polk & Co.
	SMITH RAE R Verda E Insurance Broker	R. L. Polk & Co.
	PHILLIPS Wm B Sarah E real est	R. L. Polk & Co.
	Gregory Leonard A Willie R real est	R. L. Polk & Co.
	Alexander Fred D Grace E bldg contr	R. L. Polk & Co.
	Garland Albt L Helen ins	R. L. Polk & Co.
1938	ALEXANDER FRED D CONTRACTOR	Pacific Telephone
	DAVIS DAVID Z REAL ESTATE	Pacific Telephone
	WOOD FRED T INC GEN RL EST	Pacific Telephone
1933	CORDS ALF SLSMN WHITE POLLARD FRED T WOODS INC R	R. L. Polk & Co.

1728 FRANKLIN ST

<u>Year</u>	<u>Uses</u>	<u>Source</u>
2006	ADVANCED	Haines Company, Inc.
	VOCATIONAL	Haines Company, Inc.
	INSTITUTE	Haines Company, Inc.
1920	STUART DR MARY V OFC	R. L. Polk & Co. of California
	CROSSMAN MRS E M R	R. L. Polk & Co. of California
	SHERMAN EDWIN A R	R. L. Polk & Co. of California

1730 FRANKLIN ST

<u>Year</u>	<u>Uses</u>	<u>Source</u>
2006	FAMILYVIOLENCE	Haines Company, Inc.
	INSTITUTE	Haines Company, Inc.
	NBA ENGINEERING	Haines Company, Inc.
	PSYCHLGCL	Haines Company, Inc.
	SERVICES CENTER PSYCHOL	Haines Company, Inc.
	WOMEN PROGRAM	Haines Company, Inc.
	QUANTUM	Haines Company, Inc.
	Rese ARCHINC	Haines Company, Inc.
2000	FAMILY SUPPORT CALIFORNIA	Pacific Bell
	GALAXY TRAVEL	Pacific Bell
	E U A CITIZENS CONSERVATION SERVICES INC	Pacific Bell
	NBA ENGINEERING INC	Pacific Bell
	100 INFINITEL II	Pacific Bell

FINDINGS

<u>Year</u>	<u>Uses</u>	<u>Source</u>
2000	100 CHANG HENRY JR ASSOCIATES INC	Pacific Bell
	101 DANIELLE S TOUCH SKIN CARE & BODY TREATMENT	Pacific Bell
	103 I D G ARCHITECTS	Pacific Bell
	200 MCT ENGINEERS INC	Pacific Bell
	202 COLLABORATING AGENCIES RESPONDING TO DI	Pacific Bell
	212 PSYCHOLOGICAL SERVICES CENTER	Pacific Bell
	300 FAMILY RESOURCES GREATER BAY AREA	Pacific Bell
	300 MULTI MATERIAL MANAGEMENT & MARKETING	Pacific Bell
	301 MDR CAD SERVICES	Pacific Bell
1996	GALAXY TRAVEL	PACIFIC BELL DIRECTORY
	100 CHANG HENRY JR ASSOCIATES INC	PACIFIC BELL DIRECTORY
	101 EXCEL MICRO SOLUTIONS	PACIFIC BELL DIRECTORY
	201 MDR CAD SERVICES	PACIFIC BELL DIRECTORY
	201 OMEGA ENGINEERING	PACIFIC BELL DIRECTORY
	300 MULTI MATERIAL MANAGEMENT & MARKETING	PACIFIC BELL DIRECTORY
	300 WEST BAY RESOURCES	PACIFIC BELL DIRECTORY
1992	300 I D G ARCHITECTS	PACIFIC BELL DIRECTORY
	GALAXY TRAVEL	PACIFIC BELL DIRECTORY
	100 CHANG HENRY JR ASSOCIATES INC	PACIFIC BELL DIRECTORY
	110 PACIFIC ENGINEERING ASSOCIATES	PACIFIC BELL DIRECTORY
	220 CAREER TRAINING INSTITUTE INC	PACIFIC BELL DIRECTORY
1991	300 ISHIMARU DESIGN GROUP	PACIFIC BELL DIRECTORY
	Career Training Institute Inc	PACIFIC BELL WHITE PAGES
	Career Com College Of Business	PACIFIC BELL WHITE PAGES
	Caulfield Thomas J archit	PACIFIC BELL WHITE PAGES
	Caulfield Timothy	PACIFIC BELL WHITE PAGES
	Chang Henry Jr Associates Inc	PACIFIC BELL WHITE PAGES
	Oakland Ofc	PACIFIC BELL WHITE PAGES
	Corporate Ofc	PACIFIC BELL WHITE PAGES
	Galaxy Travel	PACIFIC BELL WHITE PAGES
	Galaz Jaime	PACIFIC BELL WHITE PAGES
	I D G Architects	PACIFIC BELL WHITE PAGES

FINDINGS

<u>Year</u>	<u>Uses</u>	<u>Source</u>
1991	IDG Realty Ltd	PACIFIC BELL WHITE PAGES
	IDG Realty Ltd fax line	PACIFIC BELL WHITE PAGES
	Ishimaru Jim H archt	PACIFIC BELL WHITE PAGES
	Ishimaru Laura	PACIFIC BELL WHITE PAGES
	PACIFIC E N GIN E E RIN G AS S OCIATE S	PACIFIC BELL WHITE PAGES
	PACIFIC E XCAVATIN G & DE VE LOPME N T IN C	PACIFIC BELL WHITE PAGES
	Peters Clayberg & Caulfield archts	PACIFIC BELL WHITE PAGES
	Peters D	PACIFIC BELL WHITE PAGES
	Peters Richard C	PACIFIC BELL WHITE PAGES
1986	Community Careers Council	PACIFIC BELL WHITE PAGES
	COOK THOMAS TRAVE L	PACIFIC BELL WHITE PAGES
	Don Barge Independent Insurance Agency	PACIFIC BELL WHITE PAGES
	Hearing Outreach Program Hearing Society For The Bay Area	PACIFIC BELL WHITE PAGES
	Hearing Society For The Bay Area Inc	PACIFIC BELL WHITE PAGES
	Management Institute The	PACIFIC BELL WHITE PAGES
	Community Careers Council	PACIFIC BELL WHITE PAGES
	S & W Enterprises rl est	PACIFIC BELL WHITE PAGES
	THOMAS COOK TRAVE L	PACIFIC BELL WHITE PAGES
1980	Alameda County Dental Society Emergency Referral	Pacific Telephone
	Agency Office	Pacific Telephone
	Coates John C Flamme & Coates Investment Realtors	Pacific Telephone
	Community Carerrs Council	Pacific Telephone
	Flamme & Coates Investment Realtors	Pacific Telephone
	Flamme John E	Pacific Telephone
	Milner Richard J rl est brkr	Pacific Telephone
	Community Careers Council	Pacific Telephone
	The Management Institute	Pacific Telephone
	Administration	Pacific Telephone
	Commercial Division	Pacific Telephone
	ANDERSON HENRY R & CO INVESTMENT REALTY	Pacific Telephone Directory
	CAVANAUGH LILLIAN R & CO PUB ACCT	Pacific Telephone Directory
1970	ELLIS DUDLEY S CPA	Pacific Telephone Directory
	INVESTMENT REALTY	Pacific Telephone Directory
	KIMBERLY BARTLETT CO	Pacific Telephone Directory

FINDINGS

<u>Year</u>	<u>Uses</u>	<u>Source</u>
1967	ASTAIRE FRED DANCE STUDIO	R. L. Polk Co.
1962	PATRICIA STEVENS FINISHING & CAREER SCHOOLS	Pacific Telephone
	STEVENS PATRICIA FINISHING & CAREER SCHOOLS	Pacific Telephone
1950	GORRILL ESTATE CO	The Pacific Telephone & Telegraph Co.
	UNIVERSITY OF CALIF EXTENSION DIVISION	The Pacific Telephone & Telegraph Co.
1945	GORRILL ESTATE CO	The Pacific Telephone & Telegraph Co.
	MOOERS H D CO INS	The Pacific Telephone & Telegraph Co.
	MOORE H D CO INS SEE MOOERS H D CO INS	The Pacific Telephone & Telegraph Co.
	UNIVERSITY OF CALIF EXTENSION DIVISION	The Pacific Telephone & Telegraph Co.
1943	Grenfell Myrtle M wid Wm exec sec UC r	R. L. Polk & Co.
	Kettlewell Wm A ofc	R. L. Polk & Co.
	UNIVERSITY of California extension division	R. L. Polk & Co.
	GORRILL Estate Co C H Gorrill mgr	R. L. Polk & Co.
1938	GORRILL ESTATE CO	Pacific Telephone
	KETTLEWELL W A OFC	Pacific Telephone
	UNIVERSITY OF CALIF EXTENSION DIVISION	Pacific Telephone
1933	GRENFELL MYRTLE M MRS EXEC SEC U C R	R. L. Polk & Co.
	UNIVERSITY OF CALIFORNIA EXTENSION DIVISION MRS MYRTLE M GRENFELL SEC	R. L. Polk & Co.
	YOUNG CHAS C (CHRISTINA) CIV ENG	R. L. Polk & Co.

1731 FRANKLIN ST

<u>Year</u>	<u>Uses</u>	<u>Source</u>
1950	ROYAL CLEANERS	The Pacific Telephone & Telegraph Co.
1945	ROYAL CLEANERS	The Pacific Telephone & Telegraph Co.
1943	ROYAL Cleaners Nahdelle and Mildred Bogard Alleen Chapman	R. L. Polk & Co.

1732 FRANKLIN ST

<u>Year</u>	<u>Uses</u>	<u>Source</u>
1925	FLUNO MRS ELLA V R	R. L. Polk & Co. of California
1920	FLUNO DR F J R	R. L. Polk & Co. of California

FINDINGS

Franklin St

1734 Franklin St

<u>Year</u>	<u>Uses</u>	<u>Source</u>
1943	Newell Jane Mrs restr	R. L. Polk & Co.
1933	RUSSO VITO (RITA) SHOE SHINER	R. L. Polk & Co.

FRANKLIN ST

1735 FRANKLIN ST

<u>Year</u>	<u>Uses</u>	<u>Source</u>
1980	HUNGER PROJECT THE	Pacific Telephone

1736 FRANKLIN ST

<u>Year</u>	<u>Uses</u>	<u>Source</u>
2006	BARBARALEEFOR	Haines Company, Inc.
	CONGRess	Haines Company, Inc.
	CALIFORNIA	Haines Company, Inc.
	BALLROOM	Haines Company, Inc.
	CENTERFOR	Haines Company, Inc.
	EMPLOYEE	Haines Company, Inc.
	OWNERSHIP	Haines Company, Inc.
	EMPLOYEE	Haines Company, Inc.
	OWNERSHIP	Haines Company, Inc.
	CENTER	Haines Company, Inc.
	ENVIRONMTL LAW	Haines Company, Inc.
	FOUNDATION	Haines Company, Inc.
	EVANS ROBERT J	Haines Company, Inc.
	FIRST AMENDMENT	Haines Company, Inc.
	PROJECT	Haines Company, Inc.
	GINSBERG	Haines Company, Inc.
	BARBARA A ATr Y	Haines Company, Inc.
	AT LAW	Haines Company, Inc.
	HODSON CRIS PHD	Haines Company, Inc.
	HUGHES	Haines Company, Inc.
	MANSUETTO CPA	Haines Company, Inc.
	HUGHES RODNEY G	Haines Company, Inc.
	KEITASylvia	Haines Company, Inc.
	ATTORNEY AT LAW	Haines Company, Inc.
	LAWOFCSSIMON	Haines Company, Inc.

FINDINGS

<u>Year</u>	<u>Uses</u>	<u>Source</u>
2006	CALIFORNIA BLDG	Haines Company, Inc.
	KISCH	Haines Company, Inc.
	LAW OFFICES OF	Haines Company, Inc.
	SIMON KISCH	Haines Company, Inc.
	MANSUETTO JAMES	Haines Company, Inc.
	MARSTEL DAY	Haines Company, Inc.
	NATL CNTR FOR	Haines Company, Inc.
	EMP OWNERSHIP	Haines Company, Inc.
	NATL CNTR FOR	Haines Company, Inc.
	EMP OWNERSHIP	Haines Company, Inc.
2000	EVANS ROBERT J	Pacific Bell
	NATIONAL CENTER FOR EMPLOYEE OWNERSHIP	Pacific Bell
	SIMPICH WILLIAM M ATTORNEY AT LAW	Pacific Bell
	KEITA SYLVIA ATTORNEY AT LAW	Pacific Bell
	RAPIER PHILIP ATTORNEY AT LAW	Pacific Bell
	ZIMSKI PATRICK D	Pacific Bell
	LAW OFFICES OF SIMON KISCH	Pacific Bell
	PAKTER WALTER J LAW OFFICES OF	Pacific Bell
	CALIFORNIA BALLROOM	Pacific Bell
	TSADIK TESFAYE W LAW OFFICES OF	Pacific Bell
	SIEGEL MATTHEW J LAW OFFICE OF	Pacific Bell
	200 ROTARY CLUB OF OAKLAND	Pacific Bell
	350 EKKLESHA WORSHIP CENTER CHURCH	Pacific Bell
	450 MUNIFINANCIAL	Pacific Bell
	500 HUNTINGTON DESIGN ASSOCIATES	Pacific Bell
	500 HAN S CONSTRUCTION INC	Pacific Bell
	600 MERRITT COMMUNITY CAPITAL CORP	Pacific Bell
	600 NATIONAL ASSOCIATION OF STATE & LOCAL EQUITY	Pacific Bell
	700 MANSUETTO JAMES CPA	Pacific Bell
	700 HUGHES RODNEY G CPA	Pacific Bell
1996	500 HAN S CONSTRUCTION INC	PACIFIC BELL DIRECTORY
	600 MERRITT COMMUNITY CAPITAL CORP	PACIFIC BELL DIRECTORY
	700 HUGHES RODNEY G CPA	PACIFIC BELL DIRECTORY
	EVANS ROBERT J	PACIFIC BELL DIRECTORY

FINDINGS

<u>Year</u>	<u>Uses</u>	<u>Source</u>
1996	SIMPICH WILLIAM M ATTORNEY AT LAW	PACIFIC BELL DIRECTORY
	KEITA SYLVIA ATTORNEY AT LAW	PACIFIC BELL DIRECTORY
	RAPIER PHILIP ATTORNEY AT LAW	PACIFIC BELL DIRECTORY
	SAVE SAN FRANCISCO BAY ASSOCIATION	PACIFIC BELL DIRECTORY
	ENVIRONMENTAL LAW OFFICE	PACIFIC BELL DIRECTORY
	MART SUSAN NEVELOW	PACIFIC BELL DIRECTORY
	CALIFORNIA BALLROOM	PACIFIC BELL DIRECTORY
	TSADIK TESFAYE W LAW OFFICES OF	PACIFIC BELL DIRECTORY
	200 ROTARY CLUB OF OAKLAND	PACIFIC BELL DIRECTORY
	300 EKKLESIA WORSHIP CENTER	PACIFIC BELL DIRECTORY
1992	500 HUNTINGTON DESIGN ASSOCIATES	PACIFIC BELL DIRECTORY
	KEITA SYLVIA ATTORNEY AT LAW	PACIFIC BELL DIRECTORY
	RAPIER PHILIP ATTORNEY AT LAW	PACIFIC BELL DIRECTORY
	TAGUCHI KEVIN LAW OFFICE OF	PACIFIC BELL DIRECTORY
	WOLF PAUL DELANO LAW OFFICES	PACIFIC BELL DIRECTORY
	ANDERSON DORIS	PACIFIC BELL DIRECTORY
	EVANS ROBERT J	PACIFIC BELL DIRECTORY
	POWER EVERETT E	PACIFIC BELL DIRECTORY
	WHITACRE ELEANOR P	PACIFIC BELL DIRECTORY
	PICETTI LAWRENCE P ATTY AT LAW	PACIFIC BELL DIRECTORY
	SAVE SAN FRANCISCO BAY ASSOCIATION	PACIFIC BELL DIRECTORY
	GORMAN & WALTNER ATTORNEYS AT LAW	PACIFIC BELL DIRECTORY
	TSADIK TESFAYE W LAW OFFICES OF	PACIFIC BELL DIRECTORY
	200 ROTARY CLUB OF OAKLAND	PACIFIC BELL DIRECTORY
	500 CALIFORNIA CONFERENCE CENTER AND BALLROOM	PACIFIC BELL DIRECTORY
	600 BICKSLER & ASSOCIATES	PACIFIC BELL DIRECTORY
	SIMPICH BILL ATTORNEY AT LAW	PACIFIC BELL DIRECTORY
1991	WOLF PAUL DE LAN O LAW OFFICE S	PACIFIC BELL WHITE PAGES
	Wolf Peter C	PACIFIC BELL WHITE PAGES
	Wolf R L	PACIFIC BELL WHITE PAGES
	California Ballroom The	PACIFIC BELL WHITE PAGES
	California Bartenders	PACIFIC BELL WHITE PAGES
	California Indian Legal Services	PACIFIC BELL WHITE PAGES
	Calif Infection Control Consultants Medical Group	PACIFIC BELL WHITE PAGES
		PACIFIC BELL WHITE PAGES

FINDINGS

<u>Year</u>	<u>Uses</u>	<u>Source</u>
1991	Gorman Roy Attorney At Law	PACIFIC BELL WHITE PAGES
	Gorman S	PACIFIC BELL WHITE PAGES
	Kross Jeffrey Salty	PACIFIC BELL WHITE PAGES
	Krost Construction	PACIFIC BELL WHITE PAGES
	Kroth G	PACIFIC BELL WHITE PAGES
	Oakland Land Co	PACIFIC BELL WHITE PAGES
	Picetti Lawrence P Atty At Law	PACIFIC BELL WHITE PAGES
	Rotary Club Of Oakland	PACIFIC BELL WHITE PAGES
	Waltner Alan C Attorney At Law	PACIFIC BELL WHITE PAGES
1986	Compu Tech Educational Services Inc	PACIFIC BELL WHITE PAGES
	Grant Carol L Mrs Chr Sdci Pr	PACIFIC BELL WHITE PAGES
	I Grant John A Chr Sci Pr	PACIFIC BELL WHITE PAGES
	Haggerty H C Real Estate	PACIFIC BELL WHITE PAGES
	Saint Avice M Chr Sci Pr	PACIFIC BELL WHITE PAGES
	Society For Nutrition Education	PACIFIC BELL WHITE PAGES
	Stevens Margaret A Mrs Chr Sci Pr	PACIFIC BELL WHITE PAGES
	Stevens Mark	PACIFIC BELL WHITE PAGES
	Stevens Mark	PACIFIC BELL WHITE PAGES
	Tucker Grace White chr sci pr	PACIFIC BELL WHITE PAGES
	Res	PACIFIC BELL WHITE PAGES
	Volunteers Of America Bay Area Inc	PACIFIC BELL WHITE PAGES
	Volvnenn	PACIFIC BELL WHITE PAGES
	Western Technical Services	PACIFIC BELL WHITE PAGES
	Western Telephone PO Box 2621	PACIFIC BELL WHITE PAGES
	Western Telephone & Alarm P Box	PACIFIC BELL WHITE PAGES
	Western Telephone Answering Service	PACIFIC BELL WHITE PAGES
	Ayers Shirley Mrs Chr Sci Pr	PACIFIC BELL WHITE PAGES
	California Indian Legal Services	PACIFIC BELL WHITE PAGES
	Calif Infection Control Consultants Medical	PACIFIC BELL WHITE PAGES
	Group	PACIFIC BELL WHITE PAGES
1980	Jackson Saml C Andrews Jackson Insurance	Pacific Telephone
	Jones Robert H CPA	Pacific Telephone
	Kannry R M ins	Pacific Telephone
	Kniffen And Dzierzynski	Pacific Telephone
	Nachtsheim Richard J	Pacific Telephone
	Rollar Earl P Accountant Inc	Pacific Telephone
	Stevens Margaret A Mrs Chr Sci Pr	Pacific Telephone
	Toothman Development Corp	Pacific Telephone

FINDINGS

<u>Year</u>	<u>Uses</u>	<u>Source</u>
1980	Walker Jollymour And Bishop	Pacific Telephone
	Whelan Insurance Agency	Pacific Telephone
	Andrews Harry C Andrews Jackson Insurance	Pacific Telephone
	Andrews Jackson Insurance	Pacific Telephone
	Ayers Shirley Mrs Chr Sci Pr	Pacific Telephone
	Bradshaw Realty	Pacific Telephone
	California Indian Legal Services	Pacific Telephone
	Cavanaugh Lillian R & Co pub accts	Pacific Telephone
	Cordon Lee P CPA	Pacific Telephone
	Grant Carol L Mrs Chr Sci Pr	Pacific Telephone
	Grant John A Chr Sci Pr	Pacific Telephone
	Greathouse R Marvin ins	Pacific Telephone
	Haggerty H C Real Estate	Pacific Telephone
	Harding Lillian pub acct	Pacific Telephone
1975	GUNNISON DUANE S CHR SCI PR	Pacific Telephone
	GUNNISON NANCY J CHR SCI PR	Pacific Telephone
	MARKUS POWELL ASSOCIATES	Pacific Telephone
1970	BUCHMAN & SHEEHAN COMPANY	Pacific Telephone Directory
	FLETCHER C ERROL SCIDMORE FLETCHER SMITH & LASKY ATTYS	Pacific Telephone Directory
	FOSTER MARGARET S MRS	Pacific Telephone Directory
	GARDNER CAROLYN G CHR SCI PR	Pacific Telephone Directory
	GASH FRANCES M MRS CSPR	Pacific Telephone Directory
	HEPFER IONE MRS	Pacific Telephone Directory
	HIGHLAND EMPLOYMENT AGCY	Pacific Telephone Directory
	UNIVERSAL PLACEMENT OF OAKLAND-AGENCY	Pacific Telephone Directory
	VAUGHN AT SATHER GATE	Pacific Telephone Directory
	WALNUT GROWERS INC	Pacific Telephone Directory
	WEED ROSLYN MRS CSPR	Pacific Telephone Directory
	WHELAN INSURANCE AGENCY	Pacific Telephone Directory
	WILSON DOROTHY P ATTY	Pacific Telephone Directory
	WILSON WARREN B SCIDMORE FLETCHER SMITH & LASKY ATTYS	Pacific Telephone Directory
	HOFVENDAHL JEAN MRS	Pacific Telephone Directory
	KANNRY R M INS	Pacific Telephone Directory
	LASKY HENRY B ATTY	Pacific Telephone Directory
	LAZAR CO	Pacific Telephone Directory
	MASON-MC DUFFIE CO REALTORS	Pacific Telephone Directory

FINDINGS

<u>Year</u>	<u>Uses</u>	<u>Source</u>
1970	MEADOWVIEW HOMES INC	Pacific Telephone Directory
	MICK FLOYD HERBERT INDSCPE ARCHT	Pacific Telephone Directory
	NAWMAN MARION D MRS	Pacific Telephone Directory
	REINHARDT ADVERTISING INC	Pacific Telephone Directory
	SCIDMORE FLETCHER SMITH & LASKY ATTYS	Pacific Telephone Directory
	SCIDMORE S BRUCE SCIDMORE FLETCHER SMITH & LASKY ATTYS	Pacific Telephone Directory
	SCIDMORES BRUCE STATE INHERITANCE TAX APPRSR	Pacific Telephone Directory
	SMITH C R E SCIDMORE FLETCHER SMITH & LASKY ATTYS	Pacific Telephone Directory
	STAUBER RONALD A REALTOR	Pacific Telephone Directory
1967	CALIFORNIA BUILDING	R. L. Polk Co.
	KANNRY RICHO M INS	R. L. Polk Co.
	FRENCH FRANK H INS BROKER	R. L. Polk Co.
	GILBERG JOHN A REAL EST	R. L. Polk Co.
	VACANT 402 THRU	R. L. Polk Co.
	BROWN CLARENCE H ACCT	R. L. Polk Co.
	VACANT	R. L. Polk Co.
	5TH FL REINHARDT ADVERTISING	R. L. Polk Co.
	STAUBER RONALD A REAL EST	R. L. Polk Co.
	VACANT 602 THPU	R. L. Polk Co.
	7TH FL OAKLAND RAIDERS THE FOOTBALL CLUB	R. L. Polk Co.
	FOSTER MARGT S CSP	R. L. Polk Co.
	Calif Building	Pacific Telephone
1962	Chriss Lee D rfty investmnt	Pacific Telephone
	Curran Henry G	Pacific Telephone
	Domeny H H rl est apprsr	Pacific Telephone
	Ellis Norman P	Pacific Telephone
	Gasser Lorraine CS pr	Pacific Telephone
	Gilberg John A rl est & ins	Pacific Telephone
	Hedge Opal C pub steno	Pacific Telephone
	Kannry R M ins	Pacific Telephone
	Mick Floyd Herbert landscape archt	Pacific Telephone
	Rainier Brewing Co Sicks Rainier Brewing Co	Pacific Telephone
	Reinhardt Advertising Inc	Pacific Telephone
	Sicks Rainier Brewing Co	Pacific Telephone

FINDINGS

<u>Year</u>	<u>Uses</u>	<u>Source</u>
1962	STAUBER RONALD A	Pacific Telephone
	Steel Fabricators & Erectors Council	Pacific Telephone
	Trayner G B rltr	Pacific Telephone
	Walker Publishing Co	Pacific Telephone
	Whitmore Elma S Mrs CS pr	Pacific Telephone
	Woods Gordon A indstrl relatns	Pacific Telephone
1955	RETAILERS COMMERCIAL AGENCY	The Pacific Telephone & Telegraph Co.
	RIECK EARL M NORTHWESTERN MUTUAL LIFE INS CO OF MILWAUKEE	The Pacific Telephone & Telegraph Co.
	RIGGS EDGAR M NATIONAL PROFESSIONAL BUREAU OF OAKLAND	The Pacific Telephone & Telegraph Co.
	SEATTLE BREWING & MALTING CO SEE SICK S SEATTLE BREWING & MALTING CO	The Pacific Telephone & Telegraph Co.
	SICK S SEATTIE BREWING & MALTING CO	The Pacific Telephone & Telegraph Co.
	SWIFT RALPH W INS	The Pacific Telephone & Telegraph Co.
	TAYLOR CHAS J GENERAL AGT BENEFICIAL LIFE INS CO OF UTAH	The Pacific Telephone & Telegraph Co.
	THAYER ROBT F DR	The Pacific Telephone & Telegraph Co.
	WALKER PUBLISHING CO	The Pacific Telephone & Telegraph Co.
	WHITMORE ELMA S MRS CS PR	The Pacific Telephone & Telegraph Co.
	WILLIS ROGER NORTHWESTERN MUTUAL LIFE INS CO OF MILWAUKEE	The Pacific Telephone & Telegraph Co.
	WITHROW J O NORTHWESTERN MUTUAL LIFE INS CO OF MILWAUKEE	The Pacific Telephone & Telegraph Co.
	ACACIA MUTUAL LIFE INS CO	The Pacific Telephone & Telegraph Co.
	ALAMEDA COUNTY DENTAL SOCIETY	The Pacific Telephone & Telegraph Co.
	ANDERSON E L LNDSCP ARCHT	The Pacific Telephone & Telegraph Co.
	ARMSTRONG LUCIE P NATIONAL PROFESSIONAL BUREAU OF OAKLAND	The Pacific Telephone & Telegraph Co.
	BENEFICIAL LIFE INS CO OF UTAH	The Pacific Telephone & Telegraph Co.
	CALIF BUILDING	The Pacific Telephone & Telegraph Co.
	CALIF STATE TIRE DEALERS ASSOC	The Pacific Telephone & Telegraph Co.
	CARLSON JOS A NORTHWESTERN MUTUAL LIFE INSURANCE CO OF MILWAUKEE	The Pacific Telephone & Telegraph Co.
	CHRISS LEE D RLTY INVESTMNT	The Pacific Telephone & Telegraph Co.
	CONNOLLY C S NORTHWESTERN MUTUAL LIFE INS CO OF MILWAUKEE	The Pacific Telephone & Telegraph Co.
	DEMETER PAUL E GENERAL AGT NORTHWESTERN MUTUAL LIFE INSURANCE CO OF MILWAUK	The Pacific Telephone & Telegraph Co.

FINDINGS

<u>Year</u>	<u>Uses</u>	<u>Source</u>
1955	DENTAL SOCIETY OF ALAMEDA COUNTY	The Pacific Telephone & Telegraph Co.
	GILBERG JOHN A RL EST & INS	The Pacific Telephone & Telegraph Co.
	GOLDEN DON A NORTHWESTERN MUTUAL LIFE INS CO OF MILWAUKEE	The Pacific Telephone & Telegraph Co.
	H & M C CO INC CARBN PAPER & RIBBNS	The Pacific Telephone & Telegraph Co.
	HEDGE OPAL C HEDGE & OWENS STENOGRAPHERS	The Pacific Telephone & Telegraph Co.
	HEDGE & OWENS STENOGRAPHERS	The Pacific Telephone & Telegraph Co.
	MICK FLOYD HERBERT LNDSCP ARCHT	The Pacific Telephone & Telegraph Co.
	NATIONAL PROFESSIONAL BUREAU OF OAKLAND	The Pacific Telephone & Telegraph Co.
	NORTHWESTERN MUTUAL LIFE INS CO OF MILWAUKEE	The Pacific Telephone & Telegraph Co.
	OWEN R A INS	The Pacific Telephone & Telegraph Co.
1950	OWENS LOUISE G HEDGE & OWENS STENOGRAPHERS	The Pacific Telephone & Telegraph Co.
	RETAIL CREDIT CO	The Pacific Telephone & Telegraph Co.
	ACACIA MUTUAL LIFE INS CO	The Pacific Telephone & Telegraph Co.
	ALAMEDA COUNTY DENTAL SOCIETY	The Pacific Telephone & Telegraph Co.
	ANDERSON E L RINDSCP ARCIT	The Pacific Telephone & Telegraph Co.
	ARMSTRONG LUCIE P NATIONAL PROFESSIONAL BUREAU OF OAKLAND	The Pacific Telephone & Telegraph Co.
	BENEFICIAL LIFE INS CO OF UTAH	The Pacific Telephone & Telegraph Co.
	BOWMAN HELENA K CS	The Pacific Telephone & Telegraph Co.
	CALIF ALUMINUM PRODUCTS CO	The Pacific Telephone & Telegraph Co.
	CALIF STATE OF (CONTD) REAL ESTATE DIVISION	The Pacific Telephone & Telegraph Co.
	CALIF STATE TIRE DEALERS ASSOC	The Pacific Telephone & Telegraph Co.
	CALIF WESTERN LUMBER CO	The Pacific Telephone & Telegraph Co.
	CARLSON JOS A NORTHWESTERN MUTUAL LIFE INSURANCE CO OF MILWAUKEE	The Pacific Telephone & Telegraph Co.
	CAR ROLL DUNHAM SMIITH PHARMACAL CO	The Pacific Telephone & Telegraph Co.
	CONNOLLY C S NORTHWESTERN MUTUAL LIFE INS CO	The Pacific Telephone & Telegraph Co.
	COX THOMAS A NORTHWESTERN MUTUAL LIFE INS CO OF MILWAUKEE	The Pacific Telephone & Telegraph Co.
	DEMNETER PAUL E GENERAL AGT NORTHWESTERN MUTUAL LIFE INSURANCE CO OF MILWAU	The Pacific Telephone & Telegraph Co.

FINDINGS

<u>Year</u>	<u>Uses</u>	<u>Source</u>
1950	DENTAL SOCIETY OF ALAMIEDA COUNITY	The Pacific Telephone & Telegraph Co.
	GLBERG JOHN A RL EST & INS	The Pacific Telephone & Telegraph Co.
	GOLDEN DON A NORTHWESTERN MUTUAL LIFE INS CO	The Pacific Telephone & Telegraph Co.
	H & M C CO INC CARBN PAPER & RIBBNS	The Pacific Telephone & Telegraph Co.
	HEDGE OPAL C HEDGE & OWENS STENOGRAPHERS	The Pacific Telephone & Telegraph Co.
	HEDGE & OWENS STENOGRAPHERS	The Pacific Telephone & Telegraph Co.
	HEWITT WIN A NORTHWESTERN MUTUAL LIFE INS CO OF MILWAUKEE	The Pacific Telephone & Telegraph Co.
	MICK FLOYD HERBERT LANDSCAPE ARCHT	The Pacific Telephone & Telegraph Co.
	NATIONAL PROFESSIONAL BUREAU OF OAKLAND	The Pacific Telephone & Telegraph Co.
	NORTHWESTERN MUTUAL LIFE INS CO OF MILWAUKEE	The Pacific Telephone & Telegraph Co.
	OWEN R A INS	The Pacific Telephone & Telegraph Co.
	OWENS LOUISE G HEDGE & OWENS STENOGRAPHERS	The Pacific Telephone & Telegraph Co.
	PRESCOTT LEO F COURT REPRTR	The Pacific Telephone & Telegraph Co.
	REIRHARDT EMIT ADV	The Pacific Telephone & Telegraph Co.
	RETAIL CREDIT CO	The Pacific Telephone & Telegraph Co.
	RETAILERS COMNNNERCIAL AGENCY	The Pacific Telephone & Telegraph Co.
	RIGGS EDGAR M NATIONAL PROFESSIONAL BUREAU OF OAKLAND	The Pacific Telephone & Telegraph Co.
	SCHROYER S REFINISHING SERVICE	The Pacific Telephone & Telegraph Co.
	SEATTLE BREWING & MALTING CO	The Pacific Telephone & Telegraph Co.
	SICK S SEATTLE BREWING & MALTING CO	The Pacific Telephone & Telegraph Co.
	SMITH MAURICE B NORTH WESTERN MUTUAL LIFE INS CO OF MILWAUKEE	The Pacific Telephone & Telegraph Co.
	TAYLOR CHAS J GENERAL AGT BENEFICIAL LIFE INS CO OF UTAH	The Pacific Telephone & Telegraph Co.
	THAYER ROBT F OR	The Pacific Telephone & Telegraph Co.
	TRAY HART INC	The Pacific Telephone & Telegraph Co.
	TRAYNER G B IRL EST	The Pacific Telephone & Telegraph Co.
	WATSON D D REAL ESTATE DIVISION STATE OF CALIF	The Pacific Telephone & Telegraph Co.
	WILSON YOUNG INS	The Pacific Telephone & Telegraph Co.
	YOUNG WILSON INS	The Pacific Telephone & Telegraph Co.
1945	ACACIA MUTUAL LIFE INS CO	The Pacific Telephone & Telegraph Co.
	BOWMAN HELENA K CS	The Pacific Telephone & Telegraph Co.

FINDINGS

<u>Year</u>	<u>Uses</u>	<u>Source</u>
1945	CALIF AUDIT CO	The Pacific Telephone & Telegraph Co.
	CALIF BUILDING	The Pacific Telephone & Telegraph Co.
	CALIF STATE OF	The Pacific Telephone & Telegraph Co.
	CARLSON JOSEPH A GENERAL AGENT NORTHWESTERN MUTUAL LIFE INS CO OF MILWAUKEE	The Pacific Telephone & Telegraph Co.
	FISH SPENCER C NORTHWESTERN MUTUAL LIFE INS CO OF MILWAUKEE	The Pacific Telephone & Telegraph Co.
	GILBERG JOHN A RL EST & INS	The Pacific Telephone & Telegraph Co.
	HEWITT WM A NORTHWESTERN MUTUAL LIFE INS CO OF MILWAUKEE	The Pacific Telephone & Telegraph Co.
	JOHNSON DRAKE & PIPER INC CONTRS	The Pacific Telephone & Telegraph Co.
	KANSAS CITY LIFE INSURANCE CO	The Pacific Telephone & Telegraph Co.
	KAUFMAN E G OFC	The Pacific Telephone & Telegraph Co.
	MICK FLOYD HERBERT LANDSCAPE ARCHT	The Pacific Telephone & Telegraph Co.
	MOORE STEAMSHIP CO	The Pacific Telephone & Telegraph Co.
	NORTHWEST CASUALTY CO	The Pacific Telephone & Telegraph Co.
	NORTHWESTERN MUTUAL FIRE ASSN	The Pacific Telephone & Telegraph Co.
	NORTHWESTERN MUTUAL LIFE INS CO OF MILWAUKEE	The Pacific Telephone & Telegraph Co.
	PRODUC-TROL PACIFIC CO	The Pacific Telephone & Telegraph Co.
	REINHARDT EMIL ADV	The Pacific Telephone & Telegraph Co.
	RETAIL CREDIT CO	The Pacific Telephone & Telegraph Co.
	RETAILERS COMMERCIAL AGENCY	The Pacific Telephone & Telegraph Co.
	ROTARY CLUB	The Pacific Telephone & Telegraph Co.
	THAYER ROBERT F DR	The Pacific Telephone & Telegraph Co.
	WHITMORE ELMA SWAIN MRS CS PR	The Pacific Telephone & Telegraph Co.
	WITHROW J O NORTHWESTERN MUTUAL LIFE INS CO OF MILWAUKEE	The Pacific Telephone & Telegraph Co.
1943	Acacia Mutual Life Insurance Co S R Bowman mgr	R. L. Polk & Co.
	Bells Gilberg Ltd Z E Bells pres sec J A Gilberg v pres treas real est	R. L. Polk & Co.
	BENEFICIAL LIFE INSURANCE CO Charles J Taylor General Agent	R. L. Polk & Co.
	Bowman Helena K Mrs C S pract	R. L. Polk & Co.
	California Building	R. L. Polk & Co.
	FERGUSON Harry Inc H S Jenkins mgr farm equip	R. L. Polk & Co.
	Ford Saml A Emma acct	R. L. Polk & Co.

FINDINGS

<u>Year</u>	<u>Uses</u>	<u>Source</u>
1943	GRIFFITH W E & Son W E and W E jr ins adj	R. L. Polk & Co.
	Mick Floyd H Evelyn landscape archt	R. L. Polk & Co.
	NORTHWESTERN MUTUAL LIFE INSURANCE CO Joseph A Carlson Genl Agt	R. L. Polk & Co.
	Reinhardt Emil Eloise adv	R. L. Polk & Co.
	Reinkens Grover C Anna M mfrs rep	R. L. Polk & Co.
	RETAIL CREDIT CO INC W A Reid Mgr	R. L. Polk & Co.
	Shelton Robt B Edna coml artist	R. L. Polk & Co.
	STATE GOVERNMENT Division of Real Estate Dept of Investment W D Richards dep comr	R. L. Polk & Co.
	Thayer Robt F Ruth E dentist	R. L. Polk & Co.
	Thompson Theo N archt	R. L. Polk & Co.
	Whitmore Elma S Mrs C S pract	R. L. Polk & Co.
	Whitmore Elmo B Elma S C S pract	R. L. Polk & Co.
	Williams & Wastell M A Williams R E Wastell archts	R. L. Polk & Co.
1938	ACACIA MUTUAL LIFE INS CO	Pacific Telephone
	BELLS-GILBERG LTD REAL ESTATE & INS	Pacific Telephone
	BOWMAN HELENA K CS	Pacific Telephone
	CALIF AUDIT CO	Pacific Telephone
	CALIF BUILDING	Pacific Telephone
	CARLSON JOSEPH A GENERAL AGENT NORTHWESTERN MUTUAL LIFE INS CO OF MILWAUKEE	Pacific Telephone
	COX THOMAS A NORTHWESTERN MUTUAL LIFE INS CO OF MILWAUKEE	Pacific Telephone
	DERMETICS CO	Pacific Telephone
	DUNCAN LESLIE J PENN MUTUAL LIFE INS CO	Pacific Telephone
	FISH SPENCER C NORTHWESTERN MUTUAL LIFE INS CO OF MILWAUKEE	Pacific Telephone
	GILES PORTER OAKLAND REAL ESTATE BOARD	Pacific Telephone
	HEWITT WM A NORTHWESTERN MUTUAL LIFE INS CO OF MILWAUKEE	Pacific Telephone
	MICK FLOYD HERBERT LANDSCAPE ARCHT	Pacific Telephone
	MONSEN FRED M & CHAS WEMKEN INC REALTORS	Pacific Telephone
	NORTHWESTERN MUTUAL LIFE INS CO OF MILWAUKEE	Pacific Telephone

FINDINGS

<u>Year</u>	<u>Uses</u>	<u>Source</u>
1938	OAKLAND REAL ESTATE BOARD	Pacific Telephone
	PENN MUTUAL LIFE INS CO GENL AGT	Pacific Telephone
	REAL ESTATE BOARD OAKLAND	Pacific Telephone
	RETAIL CREDIT CO	Pacific Telephone
	RUPP CHAS P CERT PUB ACCT	Pacific Telephone
	STATE OF CALIFORNIA	Pacific Telephone
	SULLIVAN F C PUBLICITY COUNSEL	Pacific Telephone
	THAYER ROBERT F DR	Pacific Telephone
	WATERMAN CLYDE CO	Pacific Telephone
	WEMKEN CHAS F & FRED M MONSEN INC REALTORS	Pacific Telephone
	WHITMORE ELMA SWAIN MRS CS PR WITH ELMO B WHITMORE CS	Pacific Telephone
	WHITMORE ELMO B C S PR	Pacific Telephone
	WITHROW J O NORTHWESTERN MUTUAL LIFE INS CO OF MILWAUKEE	Pacific Telephone
1933	ACACIA MUTUAL LIFE INSURANCE CO OF WASHINGTON D C R L BARNWELL MGR 9TH FLOO	R. L. Polk & Co.
	BRISTOL FRANK O DIST MGR OCCIDENTAL LIFE INS CO R	R. L. Polk & Co.
	CALIFORNIA BUILDING	R. L. Polk & Co.
	MORLEY GEO UNDERWRITER PENN MUT LIFE INS CO R	R. L. Polk & Co.
	NORTHWESTERN MUTUAL LIFE INSURANCE CO WM A HEWITT GENL AGT	R. L. Polk & Co.
	OAKLAND REAL ESTATE BOARD ROBERT P GILES SEC-MGR CALIFORNIA BLDG	R. L. Polk & Co.
	PENN MUTUAL LIFE INSURANCE CO B F SHAPRO GENL AGENT 7TH FLOOR CALIFORNIA BL	R. L. Polk & Co.
	RETAIL CREDIT CO W A REID MGR	R. L. Polk & Co.
	UNION CENTRAL LIFE INSURANCE CO JOHN E BRADY DISTRICT MANAGER	R. L. Polk & Co.
1928	andro John B Cora E bldg cont R	R.L. Polk and Co of California
	Weitzman Jas janitor R	R.L. Polk and Co of California
	0073 Building	R.L. Polk and Co of California
	~1736	R.L. Polk and Co of California
	de Herman Psychologist	R.L. Polk and Co of California
	Park Anne M asst sec Western Housing Corp R	R.L. Polk and Co of California

FINDINGS

1737 FRANKLIN ST

<u>Year</u>	<u>Uses</u>	<u>Source</u>
1945	BOYD MAC GREGOR R BERKELEY	The Pacific Telephone & Telegraph Co.

1740 FRANKLIN ST

<u>Year</u>	<u>Uses</u>	<u>Source</u>
1925	NELSON ALMIRA R	R. L. Polk & Co. of California
1920	COOPER SARAH R	R. L. Polk & Co. of California

1742 FRANKLIN ST

<u>Year</u>	<u>Uses</u>	<u>Source</u>
2006	SUPER PRINT	Haines Company, Inc.
2000	SUPER PRINT	Pacific Bell
1996	SUPER PRINT	PACIFIC BELL DIRECTORY
1992	SUPER PRINT	PACIFIC BELL DIRECTORY
1980	East Bay Blue Print & Supply Co	Pacific Telephone
	Blue Print & Supply Co East Bay	Pacific Telephone
	Blue Print & Supply Co East Bay	Pacific Telephone
	EAST BAY BLUE PRINT & SUPPLY CO	Pacific Telephone
1970	EAST BAY BLUE PRINT & SUPPLY CO	Pacific Telephone Directory
	BLUE PRINT & SUPPLY CO EAST BAY	Pacific Telephone Directory
1967	EAST 6 AY BLUE PRINT & SUPPLY	R. L. Polk Co.
1962	Ticket Sales	Pacific Telephone
	ROSE ABE INC	Pacific Telephone
	Arco Sales Co	Pacific Telephone
1950	ROSE ABE ROSE & ARIDERSEN INC	The Pacific Telephone & Telegraph Co.
	ANDERSON ANDY ROSE & ANDERSEN INC	The Pacific Telephone & Telegraph Co.
	ANDERSON & ROSE INC SPRTNG GDS	The Pacific Telephone & Telegraph Co.
	ROSE & ANDERSEN INC SPRTNG GDS	The Pacific Telephone & Telegraph Co.
1945	ACCARDI AL O SPORTS UNLIMITED	The Pacific Telephone & Telegraph Co.
	SPORTS UNLIMITED	The Pacific Telephone & Telegraph Co.
1943	Sports Unlimited Howard Palmer pres Templeton Innis sec treas sporting gds	R. L. Polk & Co.
1938	PRALL IRMA SPORT SHOP	Pacific Telephone
	SPALDING A G & BROS SPORT GOODS	Pacific Telephone
1933	SPALDING A G & BROS W L WALES MGR ATHLETIC GOODS MEN S AND WOMEN S SPORT CL	R. L. Polk & Co.

FINDINGS

1744 FRANKLIN ST

<u>Year</u>	<u>Uses</u>	<u>Source</u>
1925	TAYLOR JUSTUS E C S	R. L. Polk & Co. of California
	PRICE MISS UNDINE R	R. L. Polk & Co. of California
	NELSON A C R	R. L. Polk & Co. of California
	MULLER AGNES J R	R. L. Polk & Co. of California
	MARSHALL W C R	R. L. Polk & Co. of California
	KLINE MISS ESTHER I R	R. L. Polk & Co. of California
1920	WRIGHT MRS F A R	R. L. Polk & Co. of California
	REVEAL MRS IDA L R	R. L. Polk & Co. of California
	NISSEN H M R	R. L. Polk & Co. of California
	FLEMING T L R	R. L. Polk & Co. of California
	HOAG LORENA E R	R. L. Polk & Co. of California
	MULLER AGNES J R	R. L. Polk & Co. of California

1746 FRANKLIN ST

<u>Year</u>	<u>Uses</u>	<u>Source</u>
1945	COX THOMAS A NORTHWESTERN MUTUAL LIFE INS CO OF MILWAUKEE	The Pacific Telephone & Telegraph Co.

1750 FRANKLIN ST

<u>Year</u>	<u>Uses</u>	<u>Source</u>
2013	MYHRE HEARING AID	Cole Information Services
2008	MYHRE HEARING AID	Cole Information Services
2006	MYHRE HEARING	Haines Company, Inc.
2000	CSG OF OAKLAND MYHRE HEARING SERVICES	Pacific Bell
1996	CSG OF OAKLAND MYHRE HEARING SERVICES	PACIFIC BELL DIRECTORY
1992	CSG OF OAKLAND MYHRE HEARING SERVICES	PACIFIC BELL DIRECTORY
1991	Myhre Hearing Services CS G Of Oakland	PACIFIC BELL WHITE PAGES
	CS I Ciocatto Specialty Insurance Services Inc	PACIFIC BELL WHITE PAGES
	Myhrer E & F	PACIFIC BELL WHITE PAGES
	CS G OF OAKLAN D MYHRE HE ARIN G S E RVICE S	PACIFIC BELL WHITE PAGES
1920	MELLMANN MRS A R	R. L. Polk & Co. of California

1751 FRANKLIN ST

<u>Year</u>	<u>Uses</u>	<u>Source</u>
1945	POST-ENQUIRER THE	The Pacific Telephone & Telegraph Co.

FINDINGS

<u>Year</u>	<u>Uses</u>	<u>Source</u>
1943	HEARST PUBLICATIONS INC PUBLISHERS OF POST ENQUIRER OF OAKLAND CALIFORNIA Ingraham Read Publisher W H Mc Cutcheon Asst Sec	R. L. Polk & Co.
	Piazzzi Francis D Maxine city editor Post Enquirer h	R. L. Polk & Co.
	POST ENQUIRER THE Daily	R. L. Polk & Co.
1938	POST-ENQUIRER THE	Pacific Telephone
1933	POST-ENQUIRER PUBLISHING CO R A CARRINGTON JR PRES W H MCCUTCHEON SEC-TREAS	R. L. Polk & Co.
	POST-ENQUIRER THE THE POST- ENQUIRER PUBLISHING CO PUBLISHERS	R. L. Polk & Co.
1925	ENQUIRER THE	R. L. Polk & Co. of California
	POST ENQUIRER THE	R. L. Polk & Co. of California
1756 FRANKLIN ST		
<u>Year</u>	<u>Uses</u>	<u>Source</u>
1920	OGDEN E R R	R. L. Polk & Co. of California
1757 FRANKLIN ST		
<u>Year</u>	<u>Uses</u>	<u>Source</u>
1920	RADER E R	R. L. Polk & Co. of California
1760 FRANKLIN ST		
<u>Year</u>	<u>Uses</u>	<u>Source</u>
1955	MERRIMAN WINIFRED H MRS R BERKELEY	The Pacific Telephone & Telegraph Co.
1761 FRANKLIN ST		
<u>Year</u>	<u>Uses</u>	<u>Source</u>
1925	GRAFF WINLUND CONTRS	R. L. Polk & Co. of California
	WINLUND P N BUILDER	R. L. Polk & Co. of California
	GRAFF EDWIN C BLDR	R. L. Polk & Co. of California
	CLINE RAY RL EST	R. L. Polk & Co. of California
1762 FRANKLIN ST		
<u>Year</u>	<u>Uses</u>	<u>Source</u>
1920	ENDERLY L E R	R. L. Polk & Co. of California
1765 FRANKLIN ST		
<u>Year</u>	<u>Uses</u>	<u>Source</u>
1925	MORSE & MORRISON CO	R. L. Polk & Co. of California

FINDINGS

1769 FRANKLIN ST

<u>Year</u>	<u>Uses</u>	<u>Source</u>
1920	GARDNER MRS E R	R. L. Polk & Co. of California

1771 FRANKLIN ST

<u>Year</u>	<u>Uses</u>	<u>Source</u>
1920	FAULKNER MRS HELEN R	R. L. Polk & Co. of California

1773 FRANKLIN ST

<u>Year</u>	<u>Uses</u>	<u>Source</u>
1920	NICHOLSON FREMONT R	R. L. Polk & Co. of California

1775 FRANKLIN ST

<u>Year</u>	<u>Uses</u>	<u>Source</u>
1920	HAWLEY FLORA F R	R. L. Polk & Co. of California

1777 FRANKLIN ST

<u>Year</u>	<u>Uses</u>	<u>Source</u>
1925	RED LIEN INN THE	R. L. Polk & Co. of California
1920	ECKERT F W R	R. L. Polk & Co. of California

1779 FRANKLIN ST

<u>Year</u>	<u>Uses</u>	<u>Source</u>
1920	SAMSEL L R	R. L. Polk & Co. of California

1780 FRANKLIN ST

<u>Year</u>	<u>Uses</u>	<u>Source</u>
1945	HELLI MANUEL R BERKELEY	The Pacific Telephone & Telegraph Co.
1938	HELLI MANUEL R	Pacific Telephone
1933	HELLI MANUEL (MARY) SLSMN H BERKELEY	R. L. Polk & Co.

1781 FRANKLIN ST

<u>Year</u>	<u>Uses</u>	<u>Source</u>
1925	COPPER SHOP THE	R. L. Polk & Co. of California

1790 FRANKLIN ST

<u>Year</u>	<u>Uses</u>	<u>Source</u>
1945	RICE HELEN K R BERKELEY	The Pacific Telephone & Telegraph Co.

1801 FRANKLIN ST

<u>Year</u>	<u>Uses</u>	<u>Source</u>
1986	Takahashi JJ O	PACIFIC BELL WHITE PAGES

FINDINGS

<u>Year</u>	<u>Uses</u>	<u>Source</u>
1945	UNITED STATES GOVERNMENT	The Pacific Telephone & Telegraph Co.
1943	Prudential Building & Loan Assn G H Hoyte sec	R. L. Polk & Co.
1938	STAHL F A WITH EDWARD BROWN & SONS	Pacific Telephone
	PRUDENTIAL GUARANTEE BLDG & LOAN ASSOC	Pacific Telephone
	BROWN EDWARD & SONS INS	Pacific Telephone
1933	PRUDENTIAL GUARANTEE BUILDING & LOAN ASSOCIATION E C ROBINSON PRES HARVEY P	R. L. Polk & Co.

1803 FRANKLIN ST

<u>Year</u>	<u>Uses</u>	<u>Source</u>
1943	Dairy Maid Creameries Ltd H W Low pres S E Robarts v pres M E Walters sec	R. L. Polk & Co.
1928	nue Elton E Ivy adv	R.L. Polk and Co of California
	Ritchie Percy J ofmce	R.L. Polk and Co of California

1804 FRANKLIN ST

<u>Year</u>	<u>Uses</u>	<u>Source</u>
1933	LEAMINGTON COFFEE SHOP	R. L. Polk & Co.

1805 FRANKLIN ST

<u>Year</u>	<u>Uses</u>	<u>Source</u>
1955	OTAGIRI JAS G R BERKELEY	The Pacific Telephone & Telegraph Co.
1945	REILLY JAMES H R BERKELEY	The Pacific Telephone & Telegraph Co.

1806 FRANKLIN ST

<u>Year</u>	<u>Uses</u>	<u>Source</u>
1933	NIEMIES HENRY (CARRIE) LAB H BERKELEY	R. L. Polk & Co.
1920	HAMMONS C H R	R. L. Polk & Co. of California

1807 FRANKLIN ST

<u>Year</u>	<u>Uses</u>	<u>Source</u>
1962	Gayles Coffee Shop	Pacific Telephone
1945	FRANKLIN LIQUOR & CIGAR STORE	The Pacific Telephone & Telegraph Co.
1943	Tessler Jack Helen liquors	R. L. Polk & Co.
1938	FRANKLIN LIQUOR & CIGAR STORE	Pacific Telephone
1933	BISCHOFF C A SURGICAL CO (C A AND F J BISCHOFF)	R. L. Polk & Co.

FINDINGS

<u>Year</u>	<u>Uses</u>	<u>Source</u>
1928	Church Farrell & Mitchell A L Swan W G Farrell W B Mitchell pub accts	R.L. Polk and Co of California
	44123 & Nevada Farms Inc R M Anderson pres	R.L. Polk and Co of California

1808 FRANKLIN ST

<u>Year</u>	<u>Uses</u>	<u>Source</u>
2013	DRAGON DENTAL	Cole Information Services
2006	TSE JOYCE LDDS	Haines Company, Inc.
2000	DAKLAND MICROCENTRE	Pacific Bell
1996	OAKLAND MICROCENTRE	PACIFIC BELL DIRECTORY
1986	Public Office	PACIFIC BELL WHITE PAGES
1933	BREIG WM (RUTH) OPTOM	R. L. Polk & Co.

1810 FRANKLIN ST

<u>Year</u>	<u>Uses</u>	<u>Source</u>
1945	LEE MARY R BERKELEY	The Pacific Telephone & Telegraph Co.
1938	BERRYESSA MERLE A R	Pacific Telephone

1811 FRANKLIN ST

<u>Year</u>	<u>Uses</u>	<u>Source</u>
1938	EAST BAY BLUE PRINT & SUPPLY CO	Pacific Telephone
	KEUFFEL & ESSER CO OF N Y	Pacific Telephone

1812 FRANKLIN ST

<u>Year</u>	<u>Uses</u>	<u>Source</u>
1945	BISIO L R BERKELEY	The Pacific Telephone & Telegraph Co.
1938	BISIO L R	Pacific Telephone
1933	ZOELLNER ARTH F (VINA S) DRY GDS	R. L. Polk & Co.
	BISIO LOUIS (MARY) PLSTR H BERKELEY	R. L. Polk & Co.
1928	Market Tribes of Pic A Owish H C Cutting managingdi R	R.L. Polk and Co of California
1925	SPARROW H T R	R. L. Polk & Co. of California
1920	SPARROW H T R	R. L. Polk & Co. of California

1814 FRANKLIN ST

<u>Year</u>	<u>Uses</u>	<u>Source</u>
2013	RUPP MARY C ATTORNEY AT LAW	Cole Information Services
	BLIND BABLES FOUNDATION	Cole Information Services
	MELONE MICHAEL E ATTORNEY AT LAW	Cole Information Services

FINDINGS

<u>Year</u>	<u>Uses</u>	<u>Source</u>
2013	CAMEJO GROUP	Cole Information Services
	COHEN MICHAEL C LAW OFFICES OF	Cole Information Services
	NEXT GENERATION THE	Cole Information Services
	NG THEODORE DDS	Cole Information Services
	PATTON WOLAN & BOXER	Cole Information Services
	FINANCIAL ARTS NETWORK INC	Cole Information Services
	GANNON MARGARET A	Cole Information Services
	GRANT PETER C CPA	Cole Information Services
	SHEA LAW OFFICES	Cole Information Services
	KLIEGMAN STEVEN CPA	Cole Information Services
	WEST COAST FINANCIAL	Cole Information Services
	GRELL CHRISTOPHER E LAW OFFICES OF	Cole Information Services
	TARMAN JH CO	Cole Information Services
	BARRIOS JOANNE	Cole Information Services
	BRENT COON & ASSOCIATES	Cole Information Services
	LAW OFFICES OF JAIME ALCABES	Cole Information Services
	WILLOUGHBY DOYLE LLP	Cole Information Services
	CIRCLEPOINT	Cole Information Services
	DEVENNEY GROUP LTD	Cole Information Services
	GUIDANCE FINANCIAL	Cole Information Services
	LEAMINGTON FLORIST	Cole Information Services
	LETS SAY I DO	Cole Information Services
	WRECO	Cole Information Services
	NELSON & BERNSTEIN LLC	Cole Information Services
	ECHO MANAGEMENT GROUP	Cole Information Services
	RYALS & ASSOCIATES INC	Cole Information Services
	HESS LEAH	Cole Information Services
	HQE INC	Cole Information Services
	MC CONSULTANTS INC	Cole Information Services
	MYLES LAW FIRM INC	Cole Information Services
	DORYLAND LAW OFFICE	Cole Information Services
	AEGIS PARTNERS INC	Cole Information Services
	ALLEN ASSOCIATES	Cole Information Services
	LAW OFFICE OF JOHNSON CLINTON A	Cole Information Services
	MEDICANN	Cole Information Services
	DA VINCIS PASTA & PIZZA	Cole Information Services
	EAST BAY ALLIANCE FOR SUSTAINABLE EC	Cole Information Services

FINDINGS

<u>Year</u>	<u>Uses</u>	<u>Source</u>
2013	EDUCATION TRUST WEST	Cole Information Services
	SMITH GRANT & KLIEGMAN CPAS ACCOUNTA	Cole Information Services
	ALCM	Cole Information Services
	US CENSUS BUREAU	Cole Information Services
	TREMAIN HEATHER A	Cole Information Services
	B & B COPY EXPRESS	Cole Information Services
	BAY AREA COMMUNITY SERVICES INC	Cole Information Services
	MIMS TONI YVETTE LAW OFFICE OF	Cole Information Services
	ORANKSY AARON CO	Cole Information Services
	POMPOM BOUTIQUE	Cole Information Services
	FOUNDATION FOR OSTEOPOROSIS RESEARCH	Cole Information Services
	RACHELLS BEAUTY SALON	Cole Information Services
	SOURCE BOOK PUBLICATIONS	Cole Information Services
	HALF FULL PRESS	Cole Information Services
	LITIGATION COST MANAGEMENT	Cole Information Services
	LOSS PREVENTION GROUP THE	Cole Information Services
	MRW & ASSOCIATES INC	Cole Information Services
	VIBRANTCARE REHABILITATION	Cole Information Services
	OAKLAND ORAL & MAXILLOFACIAL SURGERY	Cole Information Services
	OGGIE DOGGIE & DELI	Cole Information Services
	EPISCOPAL CHARITIES CO	Cole Information Services
2008	REHAB PEOPLE INC	Cole Information Services
	NG THEODORE DDS	Cole Information Services
	RYALS & ASSOCIATES INC SEARCH SERVIC	Cole Information Services
	PATTON WOLAN & BOXER	Cole Information Services
	GANNON MARGARET A	Cole Information Services
	GRANT PETER C CPA	Cole Information Services
	RACHELS BOUTIQUE	Cole Information Services
	TREMAIN HOFFMAN & BEERY TRUSTS & EST	Cole Information Services
	KUVARA LAW FIRM	Cole Information Services
	KLIEGMAN STEVEN CPA	Cole Information Services
	FIRM GARBER LAW	Cole Information Services
	OCAMPO ESTA CORP	Cole Information Services
	KHANA KHAZANA EXPRESS	Cole Information Services
	AOD EVENT LLC	Cole Information Services

FINDINGS

<u>Year</u>	<u>Uses</u>	<u>Source</u>
2008	RC ALLEN CONSTRUCTION INC	Cole Information Services
	AXA ADVISORS	Cole Information Services
	GARY GREENFIELD	Cole Information Services
	GUIDANCE FINANCIAL	Cole Information Services
	LAW OFFICES OF ROXANNE ROMELL	Cole Information Services
	LOSS PREVENTION GROUP INC	Cole Information Services
	ORANSKY AARON CO	Cole Information Services
	BLINDS BABIES FOUNDATION	Cole Information Services
	ADVANCED MEDICAL PERSONAL	Cole Information Services
	SMITH GRANT & KILEGMAN INC	Cole Information Services
	HEARNE COMMERCIAL	Cole Information Services
	WILLOUGHBY & DOYLE LLP	Cole Information Services
	ROBERT E BOND	Cole Information Services
	LAW OFFICE OF MICHAEL C COHEN	Cole Information Services
	PORTER LAW FIRM	Cole Information Services
	MYLES LAW FIRM INC	Cole Information Services
	NACDI	Cole Information Services
	JAIME A ALCABES	Cole Information Services
	RACHELS BEAUTY SALON	Cole Information Services
	AEGIS PARTNERS INC	Cole Information Services
	ALLEN ASSOCIATES	Cole Information Services
	DAVINCIS CAFE	Cole Information Services
	OAKLAND ORAL MAXILLOFACIAL SGY	Cole Information Services
	JAYA PROPERTIES INC	Cole Information Services
	MEDICANN	Cole Information Services
	STEVEN WOLAN OFFICE	Cole Information Services
	COALITION OF ESSENTIAL SCHOOLS	Cole Information Services
	NOVACARE PA INC	Cole Information Services
	ABEL & ABEL	Cole Information Services
	BEERY BARBARA M LAW OFFICE	Cole Information Services
	SOURCE BOOK PUBLICATIONS	Cole Information Services
	THE LAW OFFICE OF CLINTON KILLIAN	Cole Information Services
	E B T E L FEDERAL CREDIT UNION	Cole Information Services
	EPISCOPAL CHARITIES CO	Cole Information Services
	TREMAIN & HOFFMAN LLP	Cole Information Services
	LITIGATION COST MANAGEMENT	Cole Information Services
	PSL MARKETING	Cole Information Services
	VARIETY CLUB BLIND BABIES FNDT	Cole Information Services

FINDINGS

<u>Year</u>	<u>Uses</u>	<u>Source</u>
2008	RUPP MARY C ATTORNEY AT LAW	Cole Information Services
	ADHANCOCK LAND PARTNERS LLC	Cole Information Services
	MYSTERIA LAYNE LLC	Cole Information Services
	MRW & ASSOCIATES INC	Cole Information Services
	BARRIOS JOANNE INSURANCE SERVICES	Cole Information Services
	LEAMINGTON INVESTORS JOINT VENTURE	Cole Information Services
	STERLENT CREDIT UNION	Cole Information Services
2006	ADVANCED	Haines Company, Inc.
	MEDICAL	Haines Company, Inc.
	PERSONAL	Haines Company, Inc.
	ALCABESJAIMEA	Haines Company, Inc.
	ALLEN ASSOCIATES	Haines Company, Inc.
	BARRIOS JOANNE	Haines Company, Inc.
	INS SERV	Haines Company, Inc.
	BERRYBARBARA	Haines Company, Inc.
	LAW OFFICES OF	Haines Company, Inc.
	BLIND BABIES	Haines Company, Inc.
	FOUNDATION	Haines Company, Inc.
	CHANJOHNNY	Haines Company, Inc.
	CHAN JOHNNY	Haines Company, Inc.
	CMS NATIONAL	Haines Company, Inc.
	SERVICES LLC	Haines Company, Inc.
	COALITION OF	Haines Company, Inc.
	ESSENTIAL	Haines Company, Inc.
	SCHOOLS	Haines Company, Inc.
	COHEN MICHAEL C	Haines Company, Inc.
	LAW OFFICES	Haines Company, Inc.
	DA VINCIS PASTA&	Haines Company, Inc.
	PIZZA	Haines Company, Inc.
	EPISCOPAL	Haines Company, Inc.
	CHARITIES CO	Haines Company, Inc.
	GANNON	Haines Company, Inc.
	MARGARET A ATTY	Haines Company, Inc.
	GRANTPETERC	Haines Company, Inc.
	GUIDANCE	Haines Company, Inc.
	FINANCIAL	Haines Company, Inc.
	HEARNE	Haines Company, Inc.

FINDINGS

<u>Year</u>	<u>Uses</u>	<u>Source</u>
2006	COMMERCIAL	Haines Company, Inc.
	HOFFMAN NANCY A	Haines Company, Inc.
	HOFFMAN NANCYA	Haines Company, Inc.
	ATTORNEY	Haines Company, Inc.
	OCAMPO ESTA	Haines Company, Inc.
	OGGIE DOGGIES	Haines Company, Inc.
	ORANKSYAARON	Haines Company, Inc.
	PATTON ROGER W	Haines Company, Inc.
	PATr ONWOLAN	Haines Company, Inc.
	BOXER	Haines Company, Inc.
	PATTONWOLAN	Haines Company, Inc.
	BOXER	Haines Company, Inc.
	PORTFOLIO	Haines Company, Inc.
	PROPERTY	Haines Company, Inc.
	INVESTORS	Haines Company, Inc.
	PSLMARKETING	Haines Company, Inc.
	Reso URCES	Haines Company, Inc.
	RACHELLS BEAUTY	Haines Company, Inc.
	SALON	Haines Company, Inc.
	RACHELS	Haines Company, Inc.
	BOUTIQUE	Haines Company, Inc.
	ROMELL ROXANNE	Haines Company, Inc.
	LAWOFFICEOF	Haines Company, Inc.
	RUPP MARY CATTY	Haines Company, Inc.
	SHAREPHYSICAL	Haines Company, Inc.
	THERAPY	Haines Company, Inc.
	SMITH GRANT&	Haines Company, Inc.
	KLIEGMAN CPAS	Haines Company, Inc.
	SPINE CENTER OF	Haines Company, Inc.
	THE EASTBAY	Haines Company, Inc.
	TARMANJHCO	Haines Company, Inc.
	TREMAIN	Haines Company, Inc.
	HOFFMAN LLP	Haines Company, Inc.
	TREMAIN HEATHER	Haines Company, Inc.
	WILLOUGHBY	Haines Company, Inc.
	DOYLE LLP	Haines Company, Inc.
	WOLAN STEVEN C	Haines Company, Inc.
	B 3 MSK! PATRICK D	Haines Company, Inc.

FINDINGS

<u>Year</u>	<u>Uses</u>	<u>Source</u>
2006	BUILDING	Haines Company, Inc.
	CAFE	Haines Company, Inc.
	JOHNSON CLINTON	Haines Company, Inc.
	A LAW OFC OF	Haines Company, Inc.
	KHANA KHAZANA	Haines Company, Inc.
	EXPRess	Haines Company, Inc.
	KHOURYSAM DMD	Haines Company, Inc.
	KILLIAN CLINTON	Haines Company, Inc.
	KLIEGMAN STEVEN	Haines Company, Inc.
	LEAMINGTON	Haines Company, Inc.
	PROPERTY	Haines Company, Inc.
	MEDICANN	Haines Company, Inc.
	MIMS TONI LAW	Haines Company, Inc.
	OFFICES OF	Haines Company, Inc.
	MYLES LAW FIRM	Haines Company, Inc.
	NACDI	Haines Company, Inc.
	NACDI	Haines Company, Inc.
	NATL CMTYDVLP	Haines Company, Inc.
	INST NON PROFIT	Haines Company, Inc.
	NG THEODORE DDS	Haines Company, Inc.
	NOVACARE PHYSCL	Haines Company, Inc.
	REHBLTN	Haines Company, Inc.
	OAKLD ORAL	Haines Company, Inc.
	MXLLFCL SRGRY	Haines Company, Inc.
2000	RACHELL S BEAUTY SALON	Pacific Bell
	PROGRESSIVE ASSET MANAGEMENT	Pacific Bell
	RACHEL S BOUTIQUE	Pacific Bell
	LEAMINGTON PROPERTY	Pacific Bell
	SOURCE BOOK PUBLICATIONS	Pacific Bell
	5 OGGIE DOGGIE & DELI	Pacific Bell
	100 OAKLAND & ORAL & MAXILLOFACIAL SURGERY	Pacific Bell
	500 STEALTH SECURITY SERVICES INC	Pacific Bell
	500 COULTER PEEBLES JACQUELINE ATTORNEY AT LAW	Pacific Bell
	502 GANNON MARGARET A	Pacific Bell
	502 RUPP MARY C ATTORNEY AT LAW	Pacific Bell
	620 MCLEOD GEORGE M	Pacific Bell
	630 FUTURE TECH	Pacific Bell

FINDINGS

<u>Year</u>	<u>Uses</u>	<u>Source</u>
2000	630 BEERY BARBARA M LAW OFFICE	Pacific Bell
	710 COUNCIL FOR RESPONSIBLE PUBLIC INVESTMENT THE	Pacific Bell
	715 HEALTHCARE REDESIGN GROUP OF COMPANIES	Pacific Bell
	800 SKYLINE MANAGEMENT CO	Pacific Bell
	803 SMITH GRANT & KLIEGMAN CPAS ACCOUNTANCY	Pacific Bell
	803 GRANT PETER C CPA	Pacific Bell
	803 KLIEGMAN STEVEN CPA	Pacific Bell
	803 SMITH FRED T CPA	Pacific Bell
	803 SMITH GRANT & KLIEGMAN CPAS ACCOUNTANCY	Pacific Bell
	900 COHEN MICHAEL C LAW OFFICES OF	Pacific Bell
	901 ALLEN ASSOCIATES	Pacific Bell
	902 ORANSKY AARON J CO	Pacific Bell
	903 TARMAN J H CO	Pacific Bell
	905 NOVACARE OUTPATIENT REHABILITATION	Pacific Bell
	PENTH MAGENIC TECHNOLOGIES	Pacific Bell
	CAFE	Pacific Bell
	DA VINCI S PASTA & PIZZA	Pacific Bell
	WESTAFF	Pacific Bell
	SUSTAINABLE SYSTEMS	Pacific Bell
1996	HEARNE COMMERCIAL	PACIFIC BELL DIRECTORY
	DA VINCI S PASTA & PIZZA	PACIFIC BELL DIRECTORY
	DA VINCI S DELI	PACIFIC BELL DIRECTORY
	MONTCLAIR 1 HOUR PHOTO	PACIFIC BELL DIRECTORY
	PROGRESSIVE ASSET MANAGEMENT	PACIFIC BELL DIRECTORY
	CAFE	PACIFIC BELL DIRECTORY
	LEAMINGTON PROPERTY	PACIFIC BELL DIRECTORY
	SOURCE BOOK OF FRANCHISE OPPORTUNITIES	PACIFIC BELL DIRECTORY
	WESTERN TECHNICAL SERVICES	PACIFIC BELL DIRECTORY
	500 SHIELDS AUDREY D & ASSOCIATES	PACIFIC BELL DIRECTORY
	502 GANNON MARGARET A	PACIFIC BELL DIRECTORY
	506 COHEN MICHAEL C LAW OFFICES OF	PACIFIC BELL DIRECTORY
	610 WESTERN STAFF SERVICES	PACIFIC BELL DIRECTORY
	800 SKYLINE MANAGEMENT CO	PACIFIC BELL DIRECTORY

FINDINGS

<u>Year</u>	<u>Uses</u>	<u>Source</u>
1996	803 GRANT PETER C CPA	PACIFIC BELL DIRECTORY
	803 KLEGMAN STEVEN CPA	PACIFIC BELL DIRECTORY
	803 SMITH FRED T CPA	PACIFIC BELL DIRECTORY
	803 SMITH GRANT & KLEGMAN CPAS ACCOUNTANCY	PACIFIC BELL DIRECTORY
	901 ALLEN ASSOCIATES	PACIFIC BELL DIRECTORY
	902 ORANSKY AARON J CO	PACIFIC BELL DIRECTORY
	903 TARMAN J H CO	PACIFIC BELL DIRECTORY
	904 H B PELLETIER CONSTUCTION	PACIFIC BELL DIRECTORY
1992	LIQUID AIR CORPORATION	PACIFIC BELL DIRECTORY
	FUBAR BUILDERS	PACIFIC BELL DIRECTORY
	HEARNE COMMERCIAL	PACIFIC BELL DIRECTORY
	DA VINCI S PASTA & PIZZA	PACIFIC BELL DIRECTORY
	DA VINCI S DELI	PACIFIC BELL DIRECTORY
	MONTCLAIR 1 HOUR PHOTO	PACIFIC BELL DIRECTORY
	WESTERN ACCOUNTING SERVICES	PACIFIC BELL DIRECTORY
	PROGRESSIVE ASSET MANAGEMENT	PACIFIC BELL DIRECTORY
	GRANT PETER C	PACIFIC BELL DIRECTORY
	SMITH FRED T	PACIFIC BELL DIRECTORY
	19TH STREET CAFE	PACIFIC BELL DIRECTORY
	LEAMINGTON PROPERTY	PACIFIC BELL DIRECTORY
	CENTER FOR INDEPENDENT FRANCHISE ANALYSIS	PACIFIC BELL DIRECTORY
	WESTERN TECHNICAL SERVICES	PACIFIC BELL DIRECTORY
	500 PACIFIC OCCUPATIONAL MEDICAL GROUP	PACIFIC BELL DIRECTORY
	502 GANNON MARGARET A	PACIFIC BELL DIRECTORY
	610 WESTERN TEMPORARY SERVICES INC	PACIFIC BELL DIRECTORY
	800 SKYLINE MANAGEMENT CO	PACIFIC BELL DIRECTORY
	803 SMITH & GRANT	PACIFIC BELL DIRECTORY
	901 ALLEN ASSOCIATES	PACIFIC BELL DIRECTORY
	902 ORANSKY AARON J CO	PACIFIC BELL DIRECTORY
	1100 BRODY & SATZ	PACIFIC BELL DIRECTORY
	710A PAM HOUSING INC	PACIFIC BELL DIRECTORY
	710B PROGRESSIVE ASSET MANAGEMENT LATINA	PACIFIC BELL DIRECTORY
1991	Allen Associates	PACIFIC BELL WHITE PAGES
	Brody Donald atty	PACIFIC BELL WHITE PAGES
	Brody & Satz attys	PACIFIC BELL WHITE PAGES

FINDINGS

<u>Year</u>	<u>Uses</u>	<u>Source</u>
1991	Civic Bank Of Commerce Real Estate Dept	PACIFIC BELL WHITE PAGES
	Da Vincis Pasta & Pizza	PACIFIC BELL WHITE PAGES
	Fischman Michael L MD	PACIFIC BELL WHITE PAGES
	Fischrup Jack	PACIFIC BELL WHITE PAGES
	Fubar Builders	PACIFIC BELL WHITE PAGES
	Grant Peter C CPA	PACIFIC BELL WHITE PAGES
	Hughes James PMD	PACIFIC BELL WHITE PAGES
	Lampert Wayne A atty	PACIFIC BELL WHITE PAGES
	Leamington Property	PACIFIC BELL WHITE PAGES
	LE W IS& FIS CHMAN OCCUPATION AL ME DICALGROUP	PACIFIC BELL WHITE PAGES
	Lewis Florence & John B	PACIFIC BELL WHITE PAGES
	Lewis Florence V A	PACIFIC BELL WHITE PAGES
	Lewis Hallett A MD	PACIFIC BELL WHITE PAGES
	Lichty Peter D MD	PACIFIC BELL WHITE PAGES
	Regional Office	PACIFIC BELL WHITE PAGES
	Massachusetts Department Of Revenue	PACIFIC BELL WHITE PAGES
	One Hour Photo Montclair	PACIFIC BELL WHITE PAGES
	Oransky Aaron J Co	PACIFIC BELL WHITE PAGES
	Oransky Donald E	PACIFIC BELL WHITE PAGES
	Progressive Asset Management	PACIFIC BELL WHITE PAGES
	Rokan Corp	PACIFIC BELL WHITE PAGES
	Satz Richard B atty	PACIFIC BELL WHITE PAGES
	Satz Tillie F	PACIFIC BELL WHITE PAGES
	Satzer J	PACIFIC BELL WHITE PAGES
	Sau Samiuela	PACIFIC BELL WHITE PAGES
	Smith Fred TCPA	PACIFIC BELL WHITE PAGES
	Smith & Grant CPAs	PACIFIC BELL WHITE PAGES
	Smith Greg	PACIFIC BELL WHITE PAGES
	Snac Attack	PACIFIC BELL WHITE PAGES
	Spectra Professional Search	PACIFIC BELL WHITE PAGES
	Stephens Patricia S atty	PACIFIC BELL WHITE PAGES
	Tam Peter & Associates	PACIFIC BELL WHITE PAGES
	Western Accounting Services	PACIFIC BELL WHITE PAGES
	Western Addition Drywall	PACIFIC BELL WHITE PAGES
1986	Civic Bank Of Commerce	PACIFIC BELL WHITE PAGES
	Croissant Express	PACIFIC BELL WHITE PAGES
	Field Douglas L Taylor & Field attys	PACIFIC BELL WHITE PAGES

FINDINGS

<u>Year</u>	<u>Uses</u>	<u>Source</u>
1986	FIN AN CIAL CHARTE R & ACQUIS ITION S IN C	PACIFIC BELL WHITE PAGES
	Leamington Property	PACIFIC BELL WHITE PAGES
	Leana Alba	PACIFIC BELL WHITE PAGES
	Regional Office	PACIFIC BELL WHITE PAGES
	Industrial Services	PACIFIC BELL WHITE PAGES
	Mayfield Roxie M Ph D	PACIFIC BELL WHITE PAGES
	Mayfield Tommie	PACIFIC BELL WHITE PAGES
	Mayfield Zenobia	PACIFIC BELL WHITE PAGES
	Oakland One Hour Photo	PACIFIC BELL WHITE PAGES
	Partnership Securities Exchange Inc	PACIFIC BELL WHITE PAGES
	Partos Andrew	PACIFIC BELL WHITE PAGES
	Pettus Mary Jo CPA	PACIFIC BELL WHITE PAGES
	Portfolio Property Investors	PACIFIC BELL WHITE PAGES
	Porth D	PACIFIC BELL WHITE PAGES
	Smith Fred T CPA	PACIFIC BELL WHITE PAGES
	Smith & Pettus CPAs	PACIFIC BELL WHITE PAGES
	Smith Phil	PACIFIC BELL WHITE PAGES
	i Smith Phil H	PACIFIC BELL WHITE PAGES
	Taylor & Field attys	PACIFIC BELL WHITE PAGES
	Taylor Russell W Taylor & Field attys	PACIFIC BELL WHITE PAGES
1980	Bird & Sons Co	Pacific Telephone
	Career Management Services	Pacific Telephone
	Cole Carlene Career Management Services	Pacific Telephone
1970	KAMBIC PAUL	Pacific Telephone Directory
1967	LEAMINGTON HOTEL	R. L. Polk Co.
	HOTEL LEAMINGTON RED LION POOM	R. L. Polk Co.
	RESTR	R. L. Polk Co.
	LEMAINGTON BARBER SHOP	R. L. Polk Co.
1943	Executives Assn of Oakland	R. L. Polk & Co.
	Transcontinental & Western Air Inc TWA J R Garzero local mgr	R. L. Polk & Co.

1815 FRANKLIN ST

<u>Year</u>	<u>Uses</u>	<u>Source</u>
1950	COCOA TREE RESTAURANT	The Pacific Telephone & Telegraph Co.
1945	COCOA TREE TEA ROOM	The Pacific Telephone & Telegraph Co.
1943	Blockman Leo E A Marie restr	R. L. Polk & Co.
1938	ROYAL CLEANERS	Pacific Telephone

FINDINGS

<u>Year</u>	<u>Uses</u>	<u>Source</u>
1928	h Ralph A Anna L real etf C	R.L. Polk and Co of California
1816 FRANKLIN ST		
<u>Year</u>	<u>Uses</u>	<u>Source</u>
1970	HANSON OPTICAL CO DISPENSING OPTCNS	Pacific Telephone Directory
	FERRARI & RISI DISPENSING OPTCNS SEE HANSON OPTICAL CO	Pacific Telephone Directory
1967	HANSON OPTICAL CO	R. L. Polk Co.
1962	FERRARI & RISI dispensing optcns	Pacific Telephone
1955	FERRARI & RISI DISPENSING OPTCNS	The Pacific Telephone & Telegraph Co.
1933	HEARNE ROBT G (GERTRUDE R) REAL EST	R. L. Polk & Co.
1818 FRANKLIN ST		
<u>Year</u>	<u>Uses</u>	<u>Source</u>
1955	YATABE T R BERKELEY	The Pacific Telephone & Telegraph Co.
1819 FRANKLIN ST		
<u>Year</u>	<u>Uses</u>	<u>Source</u>
1955	BOBBEE S BEAUTY SALON	The Pacific Telephone & Telegraph Co.
1945	BOBBEE S BEAUTY SALON	The Pacific Telephone & Telegraph Co.
1933	JEWETT H W CO (HAROLD W JEWETT) REAL ESTATE AND INSURANCE	R. L. Polk & Co.
1928	Realty Mortgage Insurance Co J A Reid mg R	R.L. Polk and Co of California
	PP Harry C dona geni cont R	R.L. Polk and Co of California
1820 FRANKLIN ST		
<u>Year</u>	<u>Uses</u>	<u>Source</u>
2013	KERRYS OFFICE SUPPLIES	Cole Information Services
1992	MANPOWER TEMPORARY SERVICES	PACIFIC BELL DIRECTORY
	MANPOWER TEMPORARY SERVICES	PACIFIC BELL DIRECTORY
1991	Saletta Nicole	PACIFIC BELL WHITE PAGES
	Salet Fran	PACIFIC BELL WHITE PAGES
	Industrial Services	PACIFIC BELL WHITE PAGES
	Salespower Division Of Manpower Inc	PACIFIC BELL WHITE PAGES
1823 FRANKLIN ST		
<u>Year</u>	<u>Uses</u>	<u>Source</u>
1962	Margolin Al A & L TheatrI Fabrc & Shoe Co	Pacific Telephone

FINDINGS

<u>Year</u>	<u>Uses</u>	<u>Source</u>
1962	A & L Theatrical Fabric & Shoe Co	Pacific Telephone
	Margolin Larry A & L Theatrl Fabrc & Shoe Co	Pacific Telephone
1950	MILLER CARO MUSIC CO	The Pacific Telephone & Telegraph Co.
	CARO MILLER MUSIC CO	The Pacific Telephone & Telegraph Co.
1945	DEMOCRATS INC	The Pacific Telephone & Telegraph Co.
1928	Roseanbrook Fannie B Mrs rest R	R.L. Polk and Co of California

1826 FRANKLIN ST

<u>Year</u>	<u>Uses</u>	<u>Source</u>
1980	Accents At The Leamington	Pacific Telephone
	Viviane Woodard Cosmetics	Pacific Telephone
1970	ALMA S EXCLUSIVE FASHIONS & SPORTSWEAR	Pacific Telephone Directory
	MEATH ALMA ALMA S EXCLUSIVE FASHIONS & SPORTSWEAR	Pacific Telephone Directory
1967	ALMAS WOMENS CLO	R. L. Polk Co.
1962	ALMAS EXCLUSIVE FASHIONS	Pacific Telephone
	Meath Alma Almas Exclusive Fashions	Pacific Telephone
1950	ALMA S MILLINERY	The Pacific Telephone & Telegraph Co.
	MEATH ALMA ALMA S MILLINERY	The Pacific Telephone & Telegraph Co.
1933	MICHELIS NICK FLORIST	R. L. Polk & Co.

1827 FRANKLIN ST

<u>Year</u>	<u>Uses</u>	<u>Source</u>
1962	ALMAS CASUAL TOGS	Pacific Telephone
1955	BOB MAGEE BULLWINKEL S FURS	The Pacific Telephone & Telegraph Co.
	BULLWINKEL S FURS	The Pacific Telephone & Telegraph Co.
	MAGEE BOB BULLWINKEL S FURS	The Pacific Telephone & Telegraph Co.
1945	CONSOLIDATED CLEANERS	The Pacific Telephone & Telegraph Co.
1943	Consolidated Cleaners Paul Koenig Edw Schwartz	R. L. Polk & Co.
1933	WHITAKER BESSIE G MRS GIFT SHOP	R. L. Polk & Co.
1928	Trask Bessie G Mrs Copper Shop R	R.L. Polk and Co of California
	Copper Shop The Mrs B G Whitaker art gds	R.L. Polk and Co of California

1829 FRANKLIN ST

<u>Year</u>	<u>Uses</u>	<u>Source</u>
1920	PETERSON EMMA S R	R. L. Polk & Co. of California

FINDINGS

1900 FRANKLIN ST

<u>Year</u>	<u>Uses</u>	<u>Source</u>
2013	AROMA BAKERY & CAFE	Cole Information Services
2006	AROMA BAKERYS	Haines Company, Inc.
2000	AROMA BAKERY & CAFE	Pacific Bell
1996	AROMA BAKERY & CAFE	PACIFIC BELL DIRECTORY
1992	AROMA BAKERY & CAFE	PACIFIC BELL DIRECTORY
1986	GALAXY TRAVE L	PACIFIC BELL WHITE PAGES
	Galayda Bacon Nancy	PACIFIC BELL WHITE PAGES
1980	GALAXY TRAVEL	Pacific Telephone
1970	JENKEL DAVIDSON OPTICAL CO	Pacific Telephone Directory
1967	SCHELL A W	R. L. Polk Co.
	SUAZE WM J	R. L. Polk Co.
	GOODWIN BERTH	R. L. Polk Co.
	RUPPERTS AUTO PARKS INC	R. L. Polk Co.
	JENKEL DAVIDSON OPTOM	R. L. Polk Co.
	PACKAGING	R. L. Polk Co.
	O C MANAGEMENT CO MISC	R. L. Polk Co.
1962	Oakland	Pacific Telephone
1955	JENKEL-DAVIDSON OPTICAL CO	The Pacific Telephone & Telegraph Co.
1950	MILRSMITH JOHN INC	The Pacific Telephone & Telegraph Co.
1945	CONNESS R DUDLEY MODERN APOTHECARY	The Pacific Telephone & Telegraph Co.
	MODERN APOTHECARY	The Pacific Telephone & Telegraph Co.
1943	K & L DRUG CO Sanford Kornfield Geo M Levy	R. L. Polk & Co.
1938	K & L DRUG CO	Pacific Telephone
1925	APPLETON G W DRUGGIST	R. L. Polk & Co. of California

1904 FRANKLIN ST

<u>Year</u>	<u>Uses</u>	<u>Source</u>
2013	CENTERFORCE	Cole Information Services
	WAGES	Cole Information Services
	PERFECT PAGES	Cole Information Services
	LAW OFFICE OF MARK THUESUN	Cole Information Services
	LAW OFFICE OF VERONICA GUINTO	Cole Information Services
	CALIFORNIA PRISON FOCUS	Cole Information Services
	ASSOCIATION OF ARIZMENDI COOPERATIVE	Cole Information Services
	AXTLAN TAQUERIA & DELI	Cole Information Services
	KLEIN & ROTH CONSULTING	Cole Information Services

FINDINGS

<u>Year</u>	<u>Uses</u>	<u>Source</u>
2013	WHITE WHALE WEB SERVICES	Cole Information Services
	MDSI PHYSICIANS GROUP	Cole Information Services
	VOTERPUNCH	Cole Information Services
	NETWORK WELLNESS SPA	Cole Information Services
	ENNIX BIANCA R LAW OFFICE OF	Cole Information Services
	BEYOND COMPLIANCE	Cole Information Services
	CALBOJACKSON ROSANNE ATTORNEY AT LA	Cole Information Services
	ENGINEIOUS STRUCTURES INC	Cole Information Services
	PROGRESSIVE ASSET MANAGEMENT INC	Cole Information Services
	PROGRESSIVEKICK	Cole Information Services
	HEALTHY SMILE DENTAL CARE	Cole Information Services
	AFFORDABLE DENTURES SOLUTIONS	Cole Information Services
	INTERPACIFIC LAW GROUP INC	Cole Information Services
	WONG SAM Y DDS	Cole Information Services
	MEDIA ALLIANCE	Cole Information Services
	CARDEN R MAUREEN ATTY	Cole Information Services
	CRITICAL RESISTANCE	Cole Information Services
	GRASSROOTS FUNDRAISING JOURNAL	Cole Information Services
	ASSOCIATED DENTAL LAB	Cole Information Services
	CAROLINA ROSALESWYMAN	Cole Information Services
	CENTER FOR INDEPENDENT LIVING INC	Cole Information Services
	NATIONAL RADIO PROJECT	Cole Information Services
	DAN STERN DATA SYSTEMS	Cole Information Services
	SECURITIES CLASS ACTION ADVISORS	Cole Information Services
	ALLEN DENTAL LAB	Cole Information Services
	KHAMSI JOSEPH DDS	Cole Information Services
	LINK TO CHILDREN THE	Cole Information Services
	SAFER DRIVER INC	Cole Information Services
	COMMUNITIES FOR A BETTER ENVIRONMENT	Cole Information Services
2008	MEDICAL ALLIANCE	Cole Information Services
	PROGRESSIVE KICK	Cole Information Services
	CRITICAL RESISTANCE	Cole Information Services
	CREATIVE INTERVENTIONS	Cole Information Services
	GRASSROOTS FUNDRAISING JOURNAL	Cole Information Services

FINDINGS

<u>Year</u>	<u>Uses</u>	<u>Source</u>
2008	DATA CENTER	Cole Information Services
	CALL FOR WINE INC	Cole Information Services
	ASSOCIATED DENTAL LAB	Cole Information Services
	STARDENT CERAMICS LAB	Cole Information Services
	REDEFINING PROGRESS	Cole Information Services
	NATIONAL RADIO PROJECT	Cole Information Services
	PACIFIC COAST COMMODITIES CO	Cole Information Services
	DAN STERN DATA SYSTEMS	Cole Information Services
	MATTOS DENTAL LAB	Cole Information Services
	SUSTAINABLE EARTH INITIATIVE	Cole Information Services
	DAVID J BEAUVAIS ATTORNEY AT LAW	Cole Information Services
	SAM Y WONG DDS	Cole Information Services
	SUSANNE ONEAL	Cole Information Services
	CHARDON PRESS	Cole Information Services
	DANIELLES TCH SKN CARE & BODY	Cole Information Services
	NIKKE P PRALON DC	Cole Information Services
	BEYOND COMPLIANCE LLC	Cole Information Services
	AXTLAN TAQUERIA	Cole Information Services
	ECOVENTORE	Cole Information Services
	TORRENT LAB INC	Cole Information Services
	INTER PACIFIC LAW GROUP INC	Cole Information Services
	KLEIN & ROTH CONSULTING	Cole Information Services
	VOTERPUNCH	Cole Information Services
	SMALL BUSINESS LOGIC INC	Cole Information Services
	ENVIRONMENTAL WORKING GROUP	Cole Information Services
	DIVERSITY ALLIANCE FOR A SUSTAINABLE	Cole Information Services
	CARDEN R MAUREEN ATTORNEY	Cole Information Services
	CALIFORNIA TOMORROW	Cole Information Services
	THE NEXT GENERATION	Cole Information Services
	INTERNATIONAL ZHONG GONG DEVELOPMENT	Cole Information Services
	HEALTHY SMILE DENTAL CARE	Cole Information Services
2000	HEADWATER SANTUARY PROJECT	Pacific Bell
	NEXT GENERATION THE	Pacific Bell
	CO-OPERATIVE ADJUSTMENT BUREAU	Pacific Bell
	DATACENTER	Pacific Bell
	200 CARDEN R MAUREEN ATTY	Pacific Bell
	209 DIAMONDSTAR PRODUCTIONS	Pacific Bell

FINDINGS

<u>Year</u>	<u>Uses</u>	<u>Source</u>
2000	301 I E C I	Pacific Bell
	400 ATTORNEY S DIVERSIFIED SERVICES	Pacific Bell
	407 THOMAS STEPHEN L DC QME	Pacific Bell
	501 CALIFRANCE CORP	Pacific Bell
	502 AGRICULTURAL DEVELOPMENT GROUP	Pacific Bell
	504 AUDIOLOGY HEARING AID & SPEECH SERVICES	Pacific Bell
	505 PEACE BRIGADES INTERNATIONAL	Pacific Bell
	511 WONG SAM Y DDS	Pacific Bell
	517 DIVERSITY ALLIANCE FOR A SUSTAINABLE AMERICA	Pacific Bell
	600 FGNE TRUCKING	Pacific Bell
	603 VARGAS LOPEZ & COMPANY	Pacific Bell
	610 BENNETT CRAYTON J DR	Pacific Bell
	701 HEALTH & HUMAN RESOURCE EDUCATION CENTER THE	Pacific Bell
	702 CLARK CONSULTANT SERVICES	Pacific Bell
	710 STARDENT CERAMICS LAB	Pacific Bell
	710 ASSOCIATED DENTAL LABORATORY	Pacific Bell
	710 MATTOS DENTAL LAB	Pacific Bell
	800 INTERNATIONAL MONEY TRANSFER INC	Pacific Bell
	802 M B A CENTER	Pacific Bell
	810 IGLESIAS GERALD JOHN DDS	Pacific Bell
	818 SHATTUCK M B & ASSOCIATES INC	Pacific Bell
	909 LIVING FOREST PROJECT	Pacific Bell
	LOBB AXTLAN TAQUERIA & DELI	Pacific Bell
1996	CLAGETT JOHN	PACIFIC BELL DIRECTORY
	209 DANIELLE S TOUCH SKIN CARE & BODY TREATMENT	PACIFIC BELL DIRECTORY
	211 VOLUNTEER CENTER OF ALAMEDA COUNTY THE	PACIFIC BELL DIRECTORY
	301 PROPERTY COUNSELORS COMMERCIAL LTD	PACIFIC BELL DIRECTORY
	303 CO-OPERATIVE ADJUSTMENT BUREAU	PACIFIC BELL DIRECTORY
	402 HEALTH & HUMAN RESOURCE EDUCATIONAL CENTER	PACIFIC BELL DIRECTORY
	402 CLARK CONSULTANT SERVICES	PACIFIC BELL DIRECTORY

FINDINGS

<u>Year</u>	<u>Uses</u>	<u>Source</u>
1996	501 OAKLAND MEDICAL BUILDING	PACIFIC BELL DIRECTORY
	501 CALIFRANCE CORP	PACIFIC BELL DIRECTORY
	502 AGRICULTURAL DEVELOPMENT GROUP	PACIFIC BELL DIRECTORY
	511 YUDIN I B DDS	PACIFIC BELL DIRECTORY
	511 WONG SAM Y DDS	PACIFIC BELL DIRECTORY
	600 EPOCH SOFTWARE	PACIFIC BELL DIRECTORY
	602 STARDENT CERAMICS LAB	PACIFIC BELL DIRECTORY
	610 BENNETT CRAYTON J DR	PACIFIC BELL DIRECTORY
	611 PRALON NIKKE P DC	PACIFIC BELL DIRECTORY
	710 ASSOCIATED DENTAL LABORATORY	PACIFIC BELL DIRECTORY
	800 AIM AGENCY	PACIFIC BELL DIRECTORY
	802 B XI-BUSINESS EXCHANGE INTERNATL	PACIFIC BELL DIRECTORY
	808 PACIFIC FRESH COMMODITIES INC	PACIFIC BELL DIRECTORY
	810 STEYAERT G L DDS	PACIFIC BELL DIRECTORY
	906 GLOBAL EDUCATION PARTNERSHIP	PACIFIC BELL DIRECTORY
	909 NEXT GENERATION THE LOBB UP IN SMOKE	PACIFIC BELL DIRECTORY
	909 NEXT GENERATION THE LOBB UP IN SMOKE	PACIFIC BELL DIRECTORY
1992	702 HAIRSTYLING STUDIO	PACIFIC BELL DIRECTORY
	800 AIM AGENCY	PACIFIC BELL DIRECTORY
	808 PACIFIC FRESH COMMODITIES INC	PACIFIC BELL DIRECTORY
	810 STEYAERT G L DDS	PACIFIC BELL DIRECTORY
	812 TOOTH FAIRY HOTLINE	PACIFIC BELL DIRECTORY
	913 MALIWANAG & ASSOCIATES	PACIFIC BELL DIRECTORY
	CLAGETT JOHN	PACIFIC BELL DIRECTORY
	CO-OPERATIVE ADJUSTMENT BUREAU	PACIFIC BELL DIRECTORY
	LEE GREG S DDS	PACIFIC BELL DIRECTORY
	209 TARMAN J H CO	PACIFIC BELL DIRECTORY
	302 DUNSTAN INSURANCE AGENCY	PACIFIC BELL DIRECTORY
	402 HEALTH & HUMAN RESOURCE EDUCATIONAL CENTER	PACIFIC BELL DIRECTORY
	402 CLARK CONSULTANT SERVICES	PACIFIC BELL DIRECTORY
	407 LOCKETT RICHARD B MD	PACIFIC BELL DIRECTORY
	501 OAKLAND MEDICAL BUILDING	PACIFIC BELL DIRECTORY
	501 CALIFRANCE CORP	PACIFIC BELL DIRECTORY

FINDINGS

<u>Year</u>	<u>Uses</u>	<u>Source</u>
1992	504 BORSUK SIDNEY DR	PACIFIC BELL DIRECTORY
	504 PALANO CHARLIE A DMD	PACIFIC BELL DIRECTORY
	505 HITCHCOCK L E & ASSOCIATES	PACIFIC BELL DIRECTORY
	507 ASSOCIATED DENTAL LABORATORY	PACIFIC BELL DIRECTORY
	511 WONG SAM Y DDS	PACIFIC BELL DIRECTORY
	600 TAYLOR RESOURCES INC	PACIFIC BELL DIRECTORY
	602 STARDENT CERAMICS LAB	PACIFIC BELL DIRECTORY
	701 STARK BERNARD H DDS	PACIFIC BELL DIRECTORY
	LOBB UP IN SMOKE	PACIFIC BELL DIRECTORY
1991	Prevent Hair Loss Clinic The	PACIFIC BELL WHITE PAGES
	Sokol Cynthia	PACIFIC BELL WHITE PAGES
	Stardent Ceramics Lab	PACIFIC BELL WHITE PAGES
	Stark Bernard H DOS	PACIFIC BELL WHITE PAGES
	Steyaert G L DDS	PACIFIC BELL WHITE PAGES
	Tarman J H Co	PACIFIC BELL WHITE PAGES
	Taylor Resources Inc	PACIFIC BELL WHITE PAGES
	Up In Smoke	PACIFIC BELL WHITE PAGES
	Up And Over Engineering E C	PACIFIC BELL WHITE PAGES
	Wilson Harry E DDS	PACIFIC BELL WHITE PAGES
	W ON G S AM Y DDS	PACIFIC BELL WHITE PAGES
	Wong Sammy	PACIFIC BELL WHITE PAGES
	Aim Agency	PACIFIC BELL WHITE PAGES
	AS S OCIATION RE FE RRAL S E RVICE	PACIFIC BELL WHITE PAGES
	ALAME DA COUN TY	PACIFIC BELL WHITE PAGES
	Associated Dental Laboratory	PACIFIC BELL WHITE PAGES
	Associated Economic & Statistical Consultants	PACIFIC BELL WHITE PAGES
	Borsuk Sidney Dr	PACIFIC BELL WHITE PAGES
	Brock Kurt S MD	PACIFIC BELL WHITE PAGES
	Brock Leola J	PACIFIC BELL WHITE PAGES
	Co operative Adjustment Bureau	PACIFIC BELL WHITE PAGES
	Co Ordinated Western Inc	PACIFIC BELL WHITE PAGES
	Communication Works	PACIFIC BELL WHITE PAGES
	Community Economics Inc	PACIFIC BELL WHITE PAGES
	Cooperative Adjustment Bureau	PACIFIC BELL WHITE PAGES
	Cooperative Center Federal Credit Union	PACIFIC BELL WHITE PAGES
	COOPE RATIVE CE N TE R FE DE RALCRE DIT	PACIFIC BELL WHITE PAGES
	i DUN S TAN IN S URAN CE AGE N CY	PACIFIC BELL WHITE PAGES

FINDINGS

<u>Year</u>	<u>Uses</u>	<u>Source</u>
1991	Goldberg Lenny & Associates	PACIFIC BELL WHITE PAGES
	Hairstyling Studio	PACIFIC BELL WHITE PAGES
	Health & Human Resource Educational Center The	PACIFIC BELL WHITE PAGES
	Health Insurance Associates	PACIFIC BELL WHITE PAGES
	Lee Greg S DDS	PACIFIC BELL WHITE PAGES
	Lee H	PACIFIC BELL WHITE PAGES
	Lee H	PACIFIC BELL WHITE PAGES
	Lee H	PACIFIC BELL WHITE PAGES
	Lee H 8	PACIFIC BELL WHITE PAGES
	Lockett Richard B MD	PACIFIC BELL WHITE PAGES
	Maliwanag & Associates	PACIFIC BELL WHITE PAGES
	Malkerson H V	PACIFIC BELL WHITE PAGES
	Malki Henry	PACIFIC BELL WHITE PAGES
	Malki Theresa M	PACIFIC BELL WHITE PAGES
	Molnar Nicholas D	PACIFIC BELL WHITE PAGES
	Molnar Patricia	PACIFIC BELL WHITE PAGES
	ORS	PACIFIC BELL WHITE PAGES
	O T R Consultants Inc	PACIFIC BELL WHITE PAGES
	Oakland Medical Building	PACIFIC BELL WHITE PAGES
	Opinion Relay Services	PACIFIC BELL WHITE PAGES
	Palano Charlie A DMD	PACIFIC BELL WHITE PAGES
	Palao Edgardo	PACIFIC BELL WHITE PAGES
	Palarea V	PACIFIC BELL WHITE PAGES
1986	Stardent Ceramics Lab	PACIFIC BELL WHITE PAGES
	Stark Bernard H DDS	PACIFIC BELL WHITE PAGES
	Steyaert G L DDS	PACIFIC BELL WHITE PAGES
	Taylor Resources Inc	PACIFIC BELL WHITE PAGES
	THOMAS HAIR AN D S CALP S PE CIALIS TS	PACIFIC BELL WHITE PAGES
	Tooth Fairy Hotline	PACIFIC BELL WHITE PAGES
	Toothman C	PACIFIC BELL WHITE PAGES
	Business Ofc	PACIFIC BELL WHITE PAGES
	Business Ofc	PACIFIC BELL WHITE PAGES
	Program Services	PACIFIC BELL WHITE PAGES
	United Chimney Cleaning Service	PACIFIC BELL WHITE PAGES
	Up In Smoke	PACIFIC BELL WHITE PAGES
	Wheeler Anderson & Mc Cowan ctreprrts	PACIFIC BELL WHITE PAGES
	Wheeler Anese P	PACIFIC BELL WHITE PAGES

FINDINGS

<u>Year</u>	<u>Uses</u>	<u>Source</u>
1986	Wheeler Taylor T Wheeler Anderson & Mc Cowan ctreprtrs	PACIFIC BELL WHITE PAGES
	Wheeler Taylor T Jr Wheeler Anderson & Mc Cowan ctreprtrs	PACIFIC BELL WHITE PAGES
	Alameda County Dental Society Emergency Referral	PACIFIC BELL WHITE PAGES
	Alameda County East Bay Title Ins Co	PACIFIC BELL WHITE PAGES
	Hanford W H Jr Dr dntst	PACIFIC BELL WHITE PAGES
	Hanft D A	PACIFIC BELL WHITE PAGES
	Health & Human Resource Educational Center The	PACIFIC BELL WHITE PAGES
	Kirshner Edward	PACIFIC BELL WHITE PAGES
	Lockett Richard B MD	PACIFIC BELL WHITE PAGES
	Lockett Robt	PACIFIC BELL WHITE PAGES
	Lockett Thos Jr	PACIFIC BELL WHITE PAGES
	Mayer Neil	PACIFIC BELL WHITE PAGES
	Mayer Neil S	PACIFIC BELL WHITE PAGES
	ctreprtrs	PACIFIC BELL WHITE PAGES
	Mc Graw Charles A atty	PACIFIC BELL WHITE PAGES
	Mc Kenzie J Dexter Dr dntst	PACIFIC BELL WHITE PAGES
	Medical Building	PACIFIC BELL WHITE PAGES
	Molnar & Co	PACIFIC BELL WHITE PAGES
	Molnar J	PACIFIC BELL WHITE PAGES
	Molnar Nicholas D	PACIFIC BELL WHITE PAGES
	ORS	PACIFIC BELL WHITE PAGES
	i OTC Insight	PACIFIC BELL WHITE PAGES
	Oakland Medical Building	PACIFIC BELL WHITE PAGES
	OPIN ION RE LAY S E RVICE S	PACIFIC BELL WHITE PAGES
	Partridge Olivia Lowe atty	PACIFIC BELL WHITE PAGES
	Pier Mc Kay MD	PACIFIC BELL WHITE PAGES
	Rubenzahl Joel	PACIFIC BELL WHITE PAGES
	Sherry Fred J reprtr	PACIFIC BELL WHITE PAGES
	Sherry J	PACIFIC BELL WHITE PAGES
	i : ctreprtrs	PACIFIC BELL WHITE PAGES
	Associated Court Reporters	PACIFIC BELL WHITE PAGES
	Associated Dental Lab	PACIFIC BELL WHITE PAGES
	Associated Economic & Statistical Consultants	PACIFIC BELL WHITE PAGES
	Bay Area Mutual Management Assn	PACIFIC BELL WHITE PAGES
	Bay Area Mutual Mgmt Assoc	PACIFIC BELL WHITE PAGES

FINDINGS

<u>Year</u>	<u>Uses</u>	<u>Source</u>
1986	Bellagamba G A Dr dntst	PACIFIC BELL WHITE PAGES
	Bellagamba Gerald A Dr	PACIFIC BELL WHITE PAGES
	Bonnett Consulting Inc	PACIFIC BELL WHITE PAGES
	Borsuk Sidney Dr	PACIFIC BELL WHITE PAGES
	Brock Kurt S MD	PACIFIC BELL WHITE PAGES
	COPE Support For Parents Of Handicapped Children	PACIFIC BELL WHITE PAGES
	Califrance Corp	PACIFIC BELL WHITE PAGES
	Carter Elijah MD	PACIFIC BELL WHITE PAGES
	Carter Elizabeth R Mrs Brk	PACIFIC BELL WHITE PAGES
	Carter Emile D	PACIFIC BELL WHITE PAGES
	Carter Eric	PACIFIC BELL WHITE PAGES
	Carter Ernest D	PACIFIC BELL WHITE PAGES
	Central Copy Service	PACIFIC BELL WHITE PAGES
	CE N TRAL COPY S E RVICE IN C	PACIFIC BELL WHITE PAGES
	Counties	PACIFIC BELL WHITE PAGES
	Community Economics Inc	PACIFIC BELL WHITE PAGES
	Community Ownership Organizing Project	PACIFIC BELL WHITE PAGES
	Cooperative Adjustment Bureau	PACIFIC BELL WHITE PAGES
	Curran Anne reprtr	PACIFIC BELL WHITE PAGES
	Curran B C	PACIFIC BELL WHITE PAGES
	Curran C	PACIFIC BELL WHITE PAGES
	Dalton Dolores A atty	PACIFIC BELL WHITE PAGES
	Davenport Gerald A Ph D	PACIFIC BELL WHITE PAGES
	DE ICHLE R CLARK L A PROFE S S ION AL CORP atty	PACIFIC BELL WHITE PAGES
	DUN S TAN IN S URAN CE AGE N CY	PACIFIC BELL WHITE PAGES
	East Bay Issei Housing	PACIFIC BELL WHITE PAGES
	Elsberg Mark CPA	PACIFIC BELL WHITE PAGES
	Fastabend H L Dr ofc	PACIFIC BELL WHITE PAGES
	Greenfield Ted rl est brkr	PACIFIC BELL WHITE PAGES
	Hairstyling Studio	PACIFIC BELL WHITE PAGES
	Hallford David B reprtr	PACIFIC BELL WHITE PAGES
	Hallford Leo	PACIFIC BELL WHITE PAGES
	Hallford William	PACIFIC BELL WHITE PAGES
1982	CEREBRAL PALSY OF ALAMEDA-CONTRA-COSTA COUNTIES UNITED SEE UNITED CEREBRAL	Pacific Telephone
	UNITED CEREBRAL PALSY OF ALAMEDA-CONTRA COSTA COUNTIES	Pacific Telephone

FINDINGS

<u>Year</u>	<u>Uses</u>	<u>Source</u>
1982	UNITED CEREBRAL PALSY OF ALAMEDA-CONTRA COSTA COUNTIES	Pacific Telephone
1980	A & B Nurses Registry	Pacific Telephone
	Beatie Kenneth H DDS	Pacific Telephone
	Bellagamba G A Dr dntst	Pacific Telephone
	Bennett Security Patrol	Pacific Telephone
	Borsuk Sidney Dr	Pacific Telephone
	Brock Kurt S MD	Pacific Telephone
	CEREBRAL PALSY OF ALAMEDA CONTRA COSTA COUNTIES UNITED See United Cerebral Palsy Of Alameda Contra Costa Counties	Pacific Telephone
	Cooperative Adjustment Bureau	Pacific Telephone
	Oakland	Pacific Telephone
	Dickstein Leopold MD	Pacific Telephone
	Dunn J Elliott orthdntst	Pacific Telephone
	Dunstan Insurance Agency	Pacific Telephone
	East Bay Foundation For Health Careers	Pacific Telephone
	Fastabend H L Dr ofc	Pacific Telephone
	Greenfield Ted rl est brkr	Pacific Telephone
	Groves Nurses Registry Inc	Pacific Telephone
	Hairstyling Studio	Pacific Telephone
	Hanford W H Jr Dr dntst	Pacific Telephone
	Hopes Beauty Salon	Pacific Telephone
	Hoppin Lawrence W atty	Pacific Telephone
	Littlejohn Walter podtrst	Pacific Telephone
	MAID TO ORDER	Pacific Telephone
	Mc Kenzie J Dexter Dr dntst	Pacific Telephone
	MEDICAL BUILDING	Pacific Telephone
	Mediscript	Pacific Telephone
	Minak Co Of Massachusetts Inc	Pacific Telephone
	Morris Carl W atty	Pacific Telephone
	Morris Wolfrum & Hoppin atty	Pacific Telephone
	OAKLAND MEDICAL BUILDING	Pacific Telephone
	Pier Mc Kay MD	Pacific Telephone
	Steyaert G L DDS	Pacific Telephone
	Sunset Dental Laboratory Of Oakland	Pacific Telephone
	Todd Norbert W Dr	Pacific Telephone
	Business Ofc	Pacific Telephone
	Business Ofc	Pacific Telephone

FINDINGS

<u>Year</u>	<u>Uses</u>	<u>Source</u>
1980	Program Services Dept	Pacific Telephone
	Program Services	Pacific Telephone
	Wolff C Le Roy Dr	Pacific Telephone
	Wolfrum Thomas W atty	Pacific Telephone
	XYL Corporation	Pacific Telephone
1975	ASSOCIATES FINANCIAL SERVICES CO OF CALIFORNIA INC	Pacific Telephone
	CHOPPER SHOPPE THE	Pacific Telephone
	NURSES ASSN INC	Pacific Telephone
1970	ALAMEDA COUNTY NURSES ASSN INC	Pacific Telephone Directory
	ARENA ALBERT J DR	Pacific Telephone Directory
	ASSOCIATES FINANCIAL CO OF CALIF INC	Pacific Telephone Directory
	ASSOCIATES FINANCIAL SERVICES CO OF CALIFORNIA INC	Pacific Telephone Directory
	BALDWIN T A CO INC	Pacific Telephone Directory
	BELLAGAMBA G A DR DNTST	Pacific Telephone Directory
	BORSUK SIDNEY DR	Pacific Telephone Directory
	BREESE LESTER E DR	Pacific Telephone Directory
	BROCK KURT S MD	Pacific Telephone Directory
	BURNS MARY HARVEY DR CHIRPDST	Pacific Telephone Directory
	C & G DENTAL X-RAY	Pacific Telephone Directory
	CANTILEVER SHOES	Pacific Telephone Directory
	CENTRAL COMPUTER CORP DATA PROCSNG	Pacific Telephone Directory
	CRAWFORD JOHN J MD	Pacific Telephone Directory
	DE-ODOR-DENT CO	Pacific Telephone Directory
	DICKSTEIN LEOPOLD MD	Pacific Telephone Directory
	DUNN J ELLIOTT ORTHDNTST	Pacific Telephone Directory
	DURST WALTER V DR OFC	Pacific Telephone Directory
	EAST BAY MOTOR CAR DEALERS ASSN	Pacific Telephone Directory
	ELLIOTT AUBREY C	Pacific Telephone Directory
	NURSES ASSOCIATION OF ALAMEDA COUNTY	Pacific Telephone Directory
	NURSES PROFESSIONAL REGISTRY INC ALAMEDA COUNTY NURSES ASSN INC	Pacific Telephone Directory
	PETRAY H C DR OFC	Pacific Telephone Directory
	PIER MCKAY MD	Pacific Telephone Directory
	REICHENBACH BOB ADVG	Pacific Telephone Directory

FINDINGS

<u>Year</u>	<u>Uses</u>	<u>Source</u>
1970	RICE FRED & ASSOCIATES ADVG	Pacific Telephone Directory
	SAMUELS HERBERT J DDS	Pacific Telephone Directory
	SCHULMAN ALLAN & ASSOCIATES	Pacific Telephone Directory
	SLUSSER ED EAST BAY MOTOR CAR DEALERS ASSN	Pacific Telephone Directory
	SMITH FELIX A DDS	Pacific Telephone Directory
	SMITH JAS D SMITH L F & ASSOCIATES INS BRKRS	Pacific Telephone Directory
	SMITH L F & ASSOCIATES INS BRKRS	Pacific Telephone Directory
	SMITH LEO F INS	Pacific Telephone Directory
	STEYAERT G L DDS	Pacific Telephone Directory
	TITLE REALTY & INVESTMENT CO	Pacific Telephone Directory
	UNITED CEREBRAL PALSY OF ALAMEDA CONTRA COSTA COUNTY	Pacific Telephone Directory
	WATSON ALLAN H DNTST	Pacific Telephone Directory
	WOLFF C LE ROY DR	Pacific Telephone Directory
	YABROFF SAML W DR OFC	Pacific Telephone Directory
	EPSTEIN WM A MD	Pacific Telephone Directory
	FASTABEND H L DR OFC	Pacific Telephone Directory
	FOSTER HERBERT R DR	Pacific Telephone Directory
	GLAIBERMAN PHIL F DR	Pacific Telephone Directory
	GREENFIELD TED RL EST BRKR	Pacific Telephone Directory
	HAIRSTYLING STUDIO	Pacific Telephone Directory
	HALSEY FRANK S DNTST	Pacific Telephone Directory
	HANFORD W H JR DR DNTST	Pacific Telephone Directory
	HARTWIG CARL H MD	Pacific Telephone Directory
	HOARD DENTAL LABORATORY	Pacific Telephone Directory
	HOPE FRITZ MD OFC	Pacific Telephone Directory
	HUGHES GEO A DR DNTST	Pacific Telephone Directory
	KIA S HAIRSTYLING & WIG SERVICE	Pacific Telephone Directory
	KING LE ROY M PODTRST	Pacific Telephone Directory
	KUSHNER EDWARD I OSTEOPHC PHY	Pacific Telephone Directory
	LABEAU WM A DNTST	Pacific Telephone Directory
	LEE LESTER C DR DNTST	Pacific Telephone Directory
	LEONTIEFF JOHN DDS	Pacific Telephone Directory
	LITTLEJOHN WALTER PODTRST	Pacific Telephone Directory
	MANN NATHAN MD	Pacific Telephone Directory
	MC GUIRE THOS H DR	Pacific Telephone Directory
	MCKENZIE J DEXTER DR DNTST	Pacific Telephone Directory

FINDINGS

<u>Year</u>	<u>Uses</u>	<u>Source</u>
1970	MEDICAL BUILDING	Pacific Telephone Directory
	MISTER KIA S HAIRSTYLING & WIG SERVICE	Pacific Telephone Directory
	MITCHELL JOHN G DNTST	Pacific Telephone Directory
1967	EAST BAY CAR DEALERS	R. L. Polk Co.
	MEDICAL BUILDING	R. L. Polk Co.
	ELLIOTT AUBREY C OFC	R. L. Polk Co.
	FLETCHER E GORDON PHYS	R. L. Polk Co.
	BURNS MARY H PODIATRIST	R. L. Polk Co.
	ALAMEDA COUNTY NURSES	R. L. Polk Co.
	JEFFERSON STANDARD LIFE	R. L. Polk Co.
	INSURANCE CO	R. L. Polk Co.
	WOLL TZ ALF E DENTIST	R. L. Polk Co.
	KIAS HAIRSTYLING & WIG	R. L. Polk Co.
	BEAUTY SALON	R. L. Polk Co.
	LEE LESTER C DENTIST	R. L. Polk Co.
	WHEELER GEO H	R. L. Polk Co.
	HAIRSTYLING STUDIO BEAUTY	R. L. Polk Co.
	FASTABEND H L PHYS	R. L. Polk Co.
	REIS JOSEPH PHYS	R. L. Polk Co.
	HOPE FRITZ J PHYS	R. L. Polk Co.
	LITTLEJOHN WALTER OSTEO	R. L. Polk Co.
	WATSON ALAN H DENTIST	R. L. Polk Co.
	HALSEY FRANK S DENTIST	R. L. Polk Co.
	BELLAGAMBA GERALD A DENTIST	R. L. Polk Co.
1962	Advertising Club of Oakland	Pacific Telephone
	ALAMEDA COUNTY NURSES ASSN	Pacific Telephone
	Arena Albert J Dr	Pacific Telephone
	Bacigalupi Frank J Laboratory	Pacific Telephone
	Bellagamba G A Dr dntst	Pacific Telephone
	Bergmann Werner MD	Pacific Telephone
	Borsuk Sidney Dr	Pacific Telephone
	Breese Lester E Dr	Pacific Telephone
	Brock Kurt S MD	Pacific Telephone
	Brothers Merle Mrs Assn Management	Pacific Telephone
	Burns Mary Harvey Dr chirpdst	Pacific Telephone
	Calif Licensed Vocational Nurses Assn Inc	Pacific Telephone
	Calif Veterinary Medical Assn	Pacific Telephone
	Christel Facial Salon	Pacific Telephone

FINDINGS

<u>Year</u>	<u>Uses</u>	<u>Source</u>
1962	De Odor Dent Co	Pacific Telephone
	Dickstein Leopold MD	Pacific Telephone
	Dunn J Elliott orthdnst	Pacific Telephone
	Durst Walter V Dr ofc	Pacific Telephone
	Epstein Wm A MD ofc	Pacific Telephone
	Exchange Club of Oakland	Pacific Telephone
	Fastabend H L Dr ofc	Pacific Telephone
	Fletcher E Gordon MD	Pacific Telephone
	Foster Herbert R Dr orthdnst	Pacific Telephone
	Glaiberman Phil F Dr	Pacific Telephone
	Halsey Frank S dentist	Pacific Telephone
	Hanford W H Jr Dr dntst	Pacific Telephone
	ofc	Pacific Telephone
	Hollingsworth J B MD ofc	Pacific Telephone
	Hope Fritz MD ofc	Pacific Telephone
	Hughes Geo A Dr dntst	Pacific Telephone
	Mtge Loan Dept	Pacific Telephone
	King Le Roy M chirpdst	Pacific Telephone
	La Beau Wm A dntst	Pacific Telephone
	Maloney Edw S MD	Pacific Telephone
	Master Florists Assn	Pacific Telephone
	Mc Guire Thomas H Dr	Pacific Telephone
	Mc Kenzie J Dexter Dr dntst	Pacific Telephone
	Medical Building	Pacific Telephone
	Medical Bldg Garage	Pacific Telephone
	Mitchell John G dntst	Pacific Telephone
	Modern Apothecary	Pacific Telephone
	Moses Grace pub acct	Pacific Telephone
	NURSES ASSOCIATION OF ALAMEDA COUNTY	Pacific Telephone
	NURSES PROFESSIONAL REGISTRY INC Alameda County Nurses Assn	Pacific Telephone
	Pavlinger Duke Dr	Pacific Telephone
	Petray H C Dr office	Pacific Telephone
	Pier Mc Kay MD	Pacific Telephone
	Reis Jos Dr ofc	Pacific Telephone
	Sales & Marketing Executives of Oakland	Pacific Telephone
	Samuels Herbert J DDS	Pacific Telephone
	Smith Felix A DDS	Pacific Telephone

FINDINGS

<u>Year</u>	<u>Uses</u>	<u>Source</u>
1962	Stark Bernard H DDS ofc	Pacific Telephone
	Stryble F J MD ofc	Pacific Telephone
	Sullivan J J Dr	Pacific Telephone
	Downtown Branch	Pacific Telephone
	Tichenor A P Dr ofc	Pacific Telephone
	Tye Walter L dental ceramist	Pacific Telephone
	Watson Allan H dntst	Pacific Telephone
	Wolff C Le Roy Dr	Pacific Telephone
	Wollitz Alfred E dentist	Pacific Telephone
1955	BORSUK SIDNEY DR	The Pacific Telephone & Telegraph Co.
	BOSCOE C T MD OFC	The Pacific Telephone & Telegraph Co.
	BOYD MAXWELL L MEDICAL BLDG X RAY LAB	The Pacific Telephone & Telegraph Co.
	BREESE LESTER E DR	The Pacific Telephone & Telegraph Co.
	DURST WALTER V DR OFC	The Pacific Telephone & Telegraph Co.
	FLETCHER E GORDON MD	The Pacific Telephone & Telegraph Co.
	GLAIBERMAN PHIL F DR	The Pacific Telephone & Telegraph Co.
	GRENFELL WM E ORTHDNST	The Pacific Telephone & Telegraph Co.
	HALSEY FRANK S DENTIST	The Pacific Telephone & Telegraph Co.
	HANFORD W H JR DR	The Pacific Telephone & Telegraph Co.
	HARTWIG CARL H MD	The Pacific Telephone & Telegraph Co.
	HECHTMAN JAS H DR DNTST	The Pacific Telephone & Telegraph Co.
	HOLLINGSWORTH J B MD	The Pacific Telephone & Telegraph Co.
	KAVEN HENRY MD OFC	The Pacific Telephone & Telegraph Co.
	KING LEROY M CHIRPDST	The Pacific Telephone & Telegraph Co.
	LA BEAU WM A DENTIST	The Pacific Telephone & Telegraph Co.
	LINCOLN LLOYD DR	The Pacific Telephone & Telegraph Co.
	LUNDBLAD ARTHUR L DR DNTST	The Pacific Telephone & Telegraph Co.
	MACLEOD GROVER H DNTST	The Pacific Telephone & Telegraph Co.
	MALONEY EDW S MD	The Pacific Telephone & Telegraph Co.
	MEDICAL BUILDING PHARMACY MODERN APOTHECARY	The Pacific Telephone & Telegraph Co.
	MEDICAL BLDG X-RAY LAB	The Pacific Telephone & Telegraph Co.
	MITCHELL JOHN G DNTST	The Pacific Telephone & Telegraph Co.
	MODERN APOTHECARY	The Pacific Telephone & Telegraph Co.
	PAVLIGER DUKE DR	The Pacific Telephone & Telegraph Co.
	PETRAY H C DR OFFICE	The Pacific Telephone & Telegraph Co.
	PIER MCKAY MD	The Pacific Telephone & Telegraph Co.
	ROSEN BERNARD S DR	The Pacific Telephone & Telegraph Co.

FINDINGS

<u>Year</u>	<u>Uses</u>	<u>Source</u>
1955	SANDFORD H M DR	The Pacific Telephone & Telegraph Co.
	SIPMAN HAROLD MD	The Pacific Telephone & Telegraph Co.
	SULLIVAN J J DR	The Pacific Telephone & Telegraph Co.
	TEPLOW CLINICAL LABORATORIES	The Pacific Telephone & Telegraph Co.
	TICHENOR A P DR OFC	The Pacific Telephone & Telegraph Co.
	TRUMAN STANLEY R MD OFC	The Pacific Telephone & Telegraph Co.
	TYE WALTER L DENTAL CERAMIST	The Pacific Telephone & Telegraph Co.
	WATSON ALLAN H DNTST	The Pacific Telephone & Telegraph Co.
	WILSON RAY F MEDICAL BLDG CO OFC	The Pacific Telephone & Telegraph Co.
	WOLLITZ ALFRED E DENTIST	The Pacific Telephone & Telegraph Co.
	WOOD RUTH A DR	The Pacific Telephone & Telegraph Co.
	MCGUIRE THOMAS H DR	The Pacific Telephone & Telegraph Co.
	MEDICAL BLDG GARAGE	The Pacific Telephone & Telegraph Co.
1950	VAN NUYS R G DR MEDICAL BIDG X RAY LAB	The Pacific Telephone & Telegraph Co.
	WOLLITZ ALFRED E DENTIST	The Pacific Telephone & Telegraph Co.
	WOOD RUTH A DR OFC	The Pacific Telephone & Telegraph Co.
	AUREX OAKLAND CO HEARING AIDS	The Pacific Telephone & Telegraph Co.
	BACIGALUPI FRANK J LAB	The Pacific Telephone & Telegraph Co.
	BORSUK SIDNEY DR	The Pacific Telephone & Telegraph Co.
	BOSCOE C T MDOOFE	The Pacific Telephone & Telegraph Co.
	BOYD MAXWELL L MEDICAL BLDG X RAY LAB	The Pacific Telephone & Telegraph Co.
	CARSON VIRGIL H MD	The Pacific Telephone & Telegraph Co.
	CENTRAL CLEANERS	The Pacific Telephone & Telegraph Co.
	CEREMELLO PETER J ORTHDNST	The Pacific Telephone & Telegraph Co.
	CHAMBERLIN ARTHUR R MEDICAL BLDG X RAY LAB	The Pacific Telephone & Telegraph Co.
	CHRLSTOPOULOS B K DR	The Pacific Telephone & Telegraph Co.
	DOELL HAROLD W DENTIST	The Pacific Telephone & Telegraph Co.
	DURTT WALTER V DR OFC	The Pacific Telephone & Telegraph Co.
	FLETCHER E GORDON MD	The Pacific Telephone & Telegraph Co.
	FOSTER HERBERT R DR CHILDMRNS DNTAT	The Pacific Telephone & Telegraph Co.
	GLAIBERMAN PHIL F DR	The Pacific Telephone & Telegraph Co.
	HANFORD W H JR DR	The Pacific Telephone & Telegraph Co.
	HARTWIG CARL H MD OFC	The Pacific Telephone & Telegraph Co.
	HESSING ERNEST E MD OFC	The Pacific Telephone & Telegraph Co.
	JELNKEL DAVIDSON OPTICAL CO	The Pacific Telephone & Telegraph Co.

FINDINGS

<u>Year</u>	<u>Uses</u>	<u>Source</u>
1950	JUDSOII WILLIAM E MD OFC	The Pacific Telephone & Telegraph Co.
	KING LE ROY M CHIRPDST	The Pacific Telephone & Telegraph Co.
	KDER W S MD	The Pacific Telephone & Telegraph Co.
	LA BEAU WM A DENTIST	The Pacific Telephone & Telegraph Co.
	MAC LEOD GROVER H DNTST	The Pacific Telephone & Telegraph Co.
	MEDICAL BLDG X RAY LAB	The Pacific Telephone & Telegraph Co.
	NORDSTROM HERBERT L DDS	The Pacific Telephone & Telegraph Co.
	PAVLIGER DUKE DR	The Pacific Telephone & Telegraph Co.
	PIER MC KAY MD	The Pacific Telephone & Telegraph Co.
	ROSEN BERNARD S DR	The Pacific Telephone & Telegraph Co.
	ROTNER DAVID L DR OFC	The Pacific Telephone & Telegraph Co.
	SIPMANA HAROLD MD	The Pacific Telephone & Telegraph Co.
	STARK BERNARD H DR	The Pacific Telephone & Telegraph Co.
	STOMBERG DWIGHT W MD OFC	The Pacific Telephone & Telegraph Co.
	STROMBERG DWIGHT W MD	The Pacific Telephone & Telegraph Co.
	SULLIVAN J J DR	The Pacific Telephone & Telegraph Co.
	TEMPLE LEONARD F DOS	The Pacific Telephone & Telegraph Co.
	THURSTON JAS L DENTIST	The Pacific Telephone & Telegraph Co.
	TRUMAN STANLEY 4 MD OFC	The Pacific Telephone & Telegraph Co.
	TYE WALTER L DENTAL CERAMIST	The Pacific Telephone & Telegraph Co.
1945	JOHNSON IVAN F DR	The Pacific Telephone & Telegraph Co.
	KELLER A K JENKEL DAVIDSON OPTICAL CO	The Pacific Telephone & Telegraph Co.
	KUDER W S MD	The Pacific Telephone & Telegraph Co.
	LA BEAU WM A DENTIST	The Pacific Telephone & Telegraph Co.
	LINCOLN LLOYD DR	The Pacific Telephone & Telegraph Co.
	MCGUIRE THOMAS H DR	The Pacific Telephone & Telegraph Co.
	MEDICAL BUILDING OFFICE	The Pacific Telephone & Telegraph Co.
	MEDICAL BLDG X RAY LAB	The Pacific Telephone & Telegraph Co.
	NEWELL R I DR	The Pacific Telephone & Telegraph Co.
	OTARION OF OAKLAND	The Pacific Telephone & Telegraph Co.
	PARKINSON SIDNEY N DR OFC	The Pacific Telephone & Telegraph Co.
	PAVLIGER DUKE DR	The Pacific Telephone & Telegraph Co.
	PAVLIGER JEROME J DR	The Pacific Telephone & Telegraph Co.
	PETRAY H C DR OFFICE	The Pacific Telephone & Telegraph Co.
	SANDFORD H M DR	The Pacific Telephone & Telegraph Co.
	STOMBERG DWIGHT W MD	The Pacific Telephone & Telegraph Co.
	SULLIVAN J J DR	The Pacific Telephone & Telegraph Co.
	TICHENOR A P DR OFC	The Pacific Telephone & Telegraph Co.

FINDINGS

<u>Year</u>	<u>Uses</u>	<u>Source</u>
1945	TOBIAS S F MD	The Pacific Telephone & Telegraph Co.
	TRUMAN STANLEY R MD OFC	The Pacific Telephone & Telegraph Co.
	TYE WALTER L DENTAL CERAMIST	The Pacific Telephone & Telegraph Co.
	VAN NUYS R G DR MEDICAL BLDG X-RAY LAB	The Pacific Telephone & Telegraph Co.
	VICKERSON J I DR	The Pacific Telephone & Telegraph Co.
	WILSON RAY F MEDICAL BUILDING OFFICE	The Pacific Telephone & Telegraph Co.
	WRIGHT ROY B DENTIST	The Pacific Telephone & Telegraph Co.
	ALAMEDA COUNTY DISTRICT DENTAL SOCIETY	The Pacific Telephone & Telegraph Co.
	BERKOVE ALFRED B MD	The Pacific Telephone & Telegraph Co.
	BERKOVE SADIE E MD	The Pacific Telephone & Telegraph Co.
	BOSCOE C T MD OFC	The Pacific Telephone & Telegraph Co.
	BOYD MAXWELL L MEDICAL BLDG X-RAY LAB	The Pacific Telephone & Telegraph Co.
	BREESE LESTER E DR	The Pacific Telephone & Telegraph Co.
	CHAMBERLIN ARTHUR R MEDICAL BLDG X-RAY LAB	The Pacific Telephone & Telegraph Co.
	CHRISTOPOULOS B K DR	The Pacific Telephone & Telegraph Co.
	CLARK ARTHUR G DNTST	The Pacific Telephone & Telegraph Co.
	CLARKE ARTHUR G DNTST	The Pacific Telephone & Telegraph Co.
	EAVES JAMES MD OFC	The Pacific Telephone & Telegraph Co.
	EPSTEIN ERVIN MD	The Pacific Telephone & Telegraph Co.
	EPSTEIN NORMAN N PHY & SUR ERVIN EPSTEIN MD	The Pacific Telephone & Telegraph Co.
	FONTAINE S B DR	The Pacific Telephone & Telegraph Co.
	GLAIBERMAN PHIL F DR	The Pacific Telephone & Telegraph Co.
	HALSEY FRANK S DENTIST	The Pacific Telephone & Telegraph Co.
	HANFORD WM H DR	The Pacific Telephone & Telegraph Co.
	HESSING ERNEST E MD	The Pacific Telephone & Telegraph Co.
	HUNTER LAWRENCE DNTL SPCLTES	The Pacific Telephone & Telegraph Co.
	JENKEL DAVIDSON OPTICAL CO	The Pacific Telephone & Telegraph Co.
1943	Taylor Walter M Margt pres Bd of Directors Okld Free Library and dentist	R. L. Polk & Co.
	Thebaut Maxwell Marion phys	R. L. Polk & Co.
	Thompson Ellis H Elta J dentist	R. L. Polk & Co.
	Tichenor Austin P Virginia C dentist	R. L. Polk & Co.
	Truman Stanley R Marjorie phys	R. L. Polk & Co.
	Tye Walter L Gladys dental labty	R. L. Polk & Co.
	Wollitz Alf E dentist	R. L. Polk & Co.

FINDINGS

<u>Year</u>	<u>Uses</u>	<u>Source</u>
1943	Wright Roy B Myrtle M dentist	R. L. Polk & Co.
	Zeff Maurice L Margt L phys	R. L. Polk & Co.
	CLARKE Arth G Joy T dentist	R. L. Polk & Co.
	Clausen Edwin G phys	R. L. Polk & Co.
	Cosad Albt B Lillian M dentist	R. L. Polk & Co.
	Cosad Edw B Jean E dentist	R. L. Polk & Co.
	Dart A Edw Margt M phys	R. L. Polk & Co.
	Doell Harold W Elita M dentist	R. L. Polk & Co.
	Dunn J Elliott Margt W dentist	R. L. Polk & Co.
	Dunn Robt dentist	R. L. Polk & Co.
	Durst Walter V Miriam dentist	R. L. Polk & Co.
	Epstein Ervin H Selma phys	R. L. Polk & Co.
	EVANS Elmer E Hazel V dentist	R. L. Polk & Co.
	Finch Lowell C Alice dentist	R. L. Polk & Co.
	Fitzsimmons Robt J Laboratory R J Fitzsimmons	R. L. Polk & Co.
	Fleming Willard C Carlotta dentist	R. L. Polk & Co.
	Fletcher E Gordon Mirtha B phys	R. L. Polk & Co.
	FONTAINE Sadie B Olive B dentist	R. L. Polk & Co.
	Foster Herbt R Frankie W dentist	R. L. Polk & Co.
	GILMAN Chas D dentist	R. L. Polk & Co.
	Glaiberman Phil F Lucille dentist	R. L. Polk & Co.
	Halsey Frank S Eliza S dentist	R. L. Polk & Co.
	Hanford Wm H Audrey dentist	R. L. Polk & Co.
	Hanford Wm H jr dentist	R. L. Polk & Co.
	Harrison Earl D Billie dentist	R. L. Polk & Co.
	Henrietta Carroll W Lucille dental labtry	R. L. Polk & Co.
	HEWITT H Robinson phys	R. L. Polk & Co.
	Hollingsworth John B Jean phys	R. L. Polk & Co.
	HUGHES Geo A Marie dentist	R. L. Polk & Co.
	Hunter Lawrence Lauretta dental supps	R. L. Polk & Co.
	Jenkel Davidson Optical Co	R. L. Polk & Co.
	Kaven Henry A Rochelle phys	R. L. Polk & Co.
	Koford Henning Lillian M phys	R. L. Polk & Co.
	Kuder Wm S Blanche B phys	R. L. Polk & Co.
	Kuehne Clarence F Gladys R dentist	R. L. Polk & Co.
	La Beau Wm A Gladys T dentist	R. L. Polk & Co.
	Lincoln Lloyd dentist	R. L. Polk & Co.
	Lundblad Arth L dentist	R. L. Polk & Co.

FINDINGS

<u>Year</u>	<u>Uses</u>	<u>Source</u>
1943	Manger Wm I dentist	R. L. Polk & Co.
	Mc Guire Thos H Lucille M dentist	R. L. Polk & Co.
	Medical Building	R. L. Polk & Co.
	Anderson Eric H Virginia dentist	R. L. Polk & Co.
	Arnell OConnor E G Arnell E M OConnor dental labtry	R. L. Polk & Co.
	Auerbach John H Fannie dentist	R. L. Polk & Co.
	Bacigalupi Frank J Lillian dental labty	R. L. Polk & Co.
	Berkove Alf B Sadie E phys	R. L. Polk & Co.
	Berkove Sadie E Mrs phys	R. L. Polk & Co.
	BLUM Henry J Edith dental labty	R. L. Polk & Co.
	Borsuk Harold dentist	R. L. Polk & Co.
	Borsuk Sidney dentist	R. L. Polk & Co.
	Boscoe Carman T Marie phys	R. L. Polk & Co.
	Breese Lester E Helena M dentist	R. L. Polk & Co.
	Carson E Hunt phys	R. L. Polk & Co.
	Mitchell John G Lilian P dentist	R. L. Polk & Co.
	Moulsby John F Mildred dental labty	R. L. Polk & Co.
	Otarion of Oakland L E Medlin mgr Acoustic devices	R. L. Polk & Co.
	Parkinson Sidney N Ramona phys	R. L. Polk & Co.
	Pavlinger Duke A Anita M dentist	R. L. Polk & Co.
	Pavlinger Jerome Anita dentist	R. L. Polk & Co.
	Petray Henry C Frances dentist	R. L. Polk & Co.
	Pier Mc Kay Margt phys	R. L. Polk & Co.
	Railsback Richd M Helen dentist	R. L. Polk & Co.
	Reis Abilio Albertina phys	R. L. Polk & Co.
	Rideout Wm E Kathleen dentist	R. L. Polk & Co.
	Sandford Herbt M Hester dentist	R. L. Polk & Co.
	Schafer Orrin H Mary B dentist	R. L. Polk & Co.
	Setzer Ernest M Margt F dentist	R. L. Polk & Co.
	Sherman Melvin J dentist	R. L. Polk & Co.
	Sinai Chas Theresa dentist	R. L. Polk & Co.
	Sinai Wm W dentist	R. L. Polk & Co.
	Sipman Harold I phys	R. L. Polk & Co.
	Skaife Arth F Mary E dentist	R. L. Polk & Co.
	SMALL Leland K Marion phys	R. L. Polk & Co.
	Smith Felix A Eliz M dentist	R. L. Polk & Co.
	Stalder Jos M dentist	R. L. Polk & Co.

FINDINGS

<u>Year</u>	<u>Uses</u>	<u>Source</u>
1943	Stark Bernard H dentist	R. L. Polk & Co.
	Stryker Harvey A Grace M dentist	R. L. Polk & Co.
	SULLIVAN John J Kath C phys	R. L. Polk & Co.
1938	ALEXANDER A A PHYS	Pacific Telephone
	AUDIPHONE CO THE	Pacific Telephone
	BACIGALUPI FRANK J	Pacific Telephone
	BAKER ERNEST G DR	Pacific Telephone
	BORSUK HAROLD DR	Pacific Telephone
	BORSUK SIDNEY DR	Pacific Telephone
	BOSCOE C T MD	Pacific Telephone
	BOYD MAXWELL L MEDICAL BLDG X-RAY LAB	Pacific Telephone
	BREESE LESTER E DR	Pacific Telephone
	CHAMBERLIN ARTHUR R MEDICAL BLDG X-RAY LAB	Pacific Telephone
	COONEY EUGENE JENKEL DAVIDSON OPTICAL CO	Pacific Telephone
	DART A EDWARD MD	Pacific Telephone
	ELLWOOD PAUL M MD	Pacific Telephone
	ELWOOD PAUL M MD	Pacific Telephone
	FONTAINE S B DR	Pacific Telephone
	FOSTER HERBERT R CHILDREN S DENTIST	Pacific Telephone
	GLAIBERMAN PHIL F DR	Pacific Telephone
	HALSEY FRANK S DENTIST	Pacific Telephone
	HANFORD WM H DR	Pacific Telephone
	HENRY JOHN R DR	Pacific Telephone
	HUNT CARSON E MD	Pacific Telephone
	JENKEL-DAVIDSON OPTICAL CO	Pacific Telephone
	KELLER A K JENKEL-DAVIDSON OPTICAL CO	Pacific Telephone
	KOFORD HENNING DR	Pacific Telephone
	LA BEAU WM A DENTIST	Pacific Telephone
	LINCOLN LLOYD DR	Pacific Telephone
	LUNDBLAD ARTHUR L DR	Pacific Telephone
	MCGUIRE THOMAS H DR	Pacific Telephone
	MEDICAL BLDG X RAY LAB	Pacific Telephone
	MERRICK LLOYD DENTAL LABORATORY	Pacific Telephone
	MILLER DONALD H DENTIST	Pacific Telephone
	PETRAY H C DR OFFICE	Pacific Telephone

FINDINGS

<u>Year</u>	<u>Uses</u>	<u>Source</u>
1938	PIER MCKAY MD	Pacific Telephone
	ROBINSON HEWITT H MD	Pacific Telephone
	SCHAFER O H DR	Pacific Telephone
	SCHWARTZ SAMUEL DR	Pacific Telephone
	SETZER ERNEST M DR	Pacific Telephone
	SPERLING CLINICAL LABORATORY	Pacific Telephone
	STARK BERNARD DR ORTHODONTIST	Pacific Telephone
	SULLIVAN J J DR	Pacific Telephone
	THEBAUT MAXWELL MD	Pacific Telephone
	THOMPSON ELLIS H DENTIST	Pacific Telephone
	TICHENOR A P DR OFC	Pacific Telephone
	TRUMAN STANLEY R MD	Pacific Telephone
	TYE WALTER L DENTAL CERAMIST	Pacific Telephone
	VAN NUYS R G DR MEDICAL BLDG X-RAY LAB	Pacific Telephone
	WILSON RAY F MEDICAL BUILDING OFFICE	Pacific Telephone
	WRIGHT ROY B DENTIST	Pacific Telephone
1933	BUILDING OWNERS & MANAGERS ASSN	R. L. Polk & Co.
	MEDICAL BUILDING	R. L. Polk & Co.
	O CONNOR RODERIC OCULIST	R. L. Polk & Co.
	SHOOK FRANCIS M PHYSICIAN AND SURGEON EAR NOSE AND THROAT SPECIALIST	R. L. Polk & Co.
1928	Cosad Albt B Lillian dentist	R.L. Polk and Co of California
	Hoobler H Rexford Marion phys	R.L. Polk and Co of California
	Medical Building	R.L. Polk and Co of California
	NUTTING Raymond J Jessie G phys	R.L. Polk and Co of California
	Orcut Arth H Helen phys	R.L. Polk and Co of California
	Petray Henry C Frances S dentist	R.L. Polk and Co of California
	Rasor Claire Martha E phys	R.L. Polk and Co of California
1925	ALEXANDER DR A A	R. L. Polk & Co. of California
	BOYD MAXWELL L X RAY	R. L. Polk & Co. of California
	CAMPBELL E RAY DENTIST	R. L. Polk & Co. of California
	CHAMBERLIN ARTHUR R	R. L. Polk & Co. of California
	CLARK DR M F	R. L. Polk & Co. of California
	COSAD A B DENTIST	R. L. Polk & Co. of California
	DOELL H W DENTIST	R. L. Polk & Co. of California
	DUNN DR ROBERT	R. L. Polk & Co. of California

FINDINGS

<u>Year</u>	<u>Uses</u>	<u>Source</u>
1925	ENOS DR JOS B	R. L. Polk & Co. of California
	EVERINGHAM DR S	R. L. Polk & Co. of California
	FONTAINE DR S B	R. L. Polk & Co. of California
	HOLCOMB DR W F OFC	R. L. Polk & Co. of California
	HOOBLER DR H REXFORD	R. L. Polk & Co. of California
	LAYNE DR WALKER OFC	R. L. Polk & Co. of California
	LINCOLN DR LLOYD	R. L. Polk & Co. of California
	MEDICAL BLDG OFFICE	R. L. Polk & Co. of California
	MOHS DR OSCAR K OFFICE	R. L. Polk & Co. of California
	NUTTING DR R J	R. L. Polk & Co. of California
	ORCUTT ARTHUR H M D	R. L. Polk & Co. of California
	PARISH DR HENRY L	R. L. Polk & Co. of California
	PLATH H W M D	R. L. Polk & Co. of California
	ST CLAIR DR RAYMOND	R. L. Polk & Co. of California
	SMITH E GEOFFREY M D	R. L. Polk & Co. of California
	STOOPS DR R P	R. L. Polk & Co. of California
	WALTON DR GEORGE E	R. L. Polk & Co. of California
1920	DAVIS J A R	R. L. Polk & Co. of California

1906 FRANKLIN ST

<u>Year</u>	<u>Uses</u>	<u>Source</u>
1945	GILMAN C D DENTIST	The Pacific Telephone & Telegraph Co.
1938	GILMAN C D DENTIST	Pacific Telephone
1925	O CONNOR DR RODERIC	R. L. Polk & Co. of California
	PETRAY DR H C OFFICE	R. L. Polk & Co. of California
	RASOR CLAIRE M D OFC	R. L. Polk & Co. of California
	SMITHWICK J M M D	R. L. Polk & Co. of California
	TALBOTT EDW M OCULIST	R. L. Polk & Co. of California
	KOFORD DR HENNING	R. L. Polk & Co. of California
	HIGH DR LESTER A	R. L. Polk & Co. of California
	HANFORD DR WM H	R. L. Polk & Co. of California
	WAGNER L G PHYSIO	R. L. Polk & Co. of California
	COE HARRY C M D OFC	R. L. Polk & Co. of California
	DAVISSON DR EARL F	R. L. Polk & Co. of California
	GILMAN C D DENTIST	R. L. Polk & Co. of California
	GILBERT Q O M D	R. L. Polk & Co. of California
	BRAZELTON DR HOLMES	R. L. Polk & Co. of California

FINDINGS

1908 FRANKLIN ST

<u>Year</u>	<u>Uses</u>	<u>Source</u>
1967	VACANT	R. L. Polk Co.
1945	BUZZALINO S WOMENS APPAREL	The Pacific Telephone & Telegraph Co.
1943	Buzzalino Rose womens clo	R. L. Polk & Co.
1938	BUZZALINO S WOMENS APPAREL	Pacific Telephone
1928	IF Poldesy Geo Helen furrie R	R.L. Polk and Co of California
1925	OAKLAND FURRIER	R. L. Polk & Co. of California
	FOLDESY GEO FURRIER	R. L. Polk & Co. of California

1916 FRANKLIN ST

<u>Year</u>	<u>Uses</u>	<u>Source</u>
2013	BAY FUNG TONG TEA HOUSE RESTAURANT	Cole Information Services
2008	BAY FUNG TONG TEA HOUSE RESTAURANT	Cole Information Services
2006	TEA HOUSE Rest	Haines Company, Inc.
	BAYFUNG TONG	Haines Company, Inc.
2000	HUNAN RESTAURANT	Pacific Bell
1996	HUNAN RESTAURANT	PACIFIC BELL DIRECTORY
1992	HUNAN RESTAURANT	PACIFIC BELL DIRECTORY
1980	Bailey James DDS	Pacific Telephone
	Blakely Warren DDS	Pacific Telephone
	Graddy Nathan DDS	Pacific Telephone
	Grady Nathan DDS	Pacific Telephone
	Health Care Associates Dental Center	Pacific Telephone
1970	ESTRICH DAVID L MD	Pacific Telephone Directory
	JACOB JOHN B MD	Pacific Telephone Directory
	ROSS JOS PHY & SUR	Pacific Telephone Directory
	TRUMAN JAMES C MD	Pacific Telephone Directory
1967	BAY MEDICAL BUILDING	R. L. Polk Co.
	FARBER JASON E PHYS	R. L. Polk Co.
	JACOB JOHN A PHYS	R. L. Polk Co.
	ROSS JOSEPH PHYS	R. L. Polk Co.
	TRUMAN JAMES C PHYS	R. L. Polk Co.
1962	Farber Jason E MD	Pacific Telephone
	Jacob John B MD	Pacific Telephone
	Ross Jos phy & sur	Pacific Telephone
1955	ROSS JOS PHY & SUR	The Pacific Telephone & Telegraph Co.
	STEPHENS GEO S MD	The Pacific Telephone & Telegraph Co.

FINDINGS

<u>Year</u>	<u>Uses</u>	<u>Source</u>
1945	DAIRYMAID CREAMERIES LTD	The Pacific Telephone & Telegraph Co.
	HILL EDWIN F JR SAYLOR & HILL CO	The Pacific Telephone & Telegraph Co.
	OBERG ETHEL E EDWARD BROWN & SONS	The Pacific Telephone & Telegraph Co.
	SAYLOR & HILL CO INS	The Pacific Telephone & Telegraph Co.
	SAYLOR ROBERT M SAYLOR & HILL CO	The Pacific Telephone & Telegraph Co.
	YUVAN WILLIAM J	The Pacific Telephone & Telegraph Co.
1943	BROWN EDWARD & SONS F A Stahl Mgr Oakland Office General Insurance	R. L. Polk & Co.
	Peo L Victor real est	R. L. Polk & Co.
	SAYLOR AND HILL CO R M Saylor E F Hill Jr Insurance Brokers	R. L. Polk & Co.
1938	HILL EDWIN F JR SAYLOR & HILL CO	Pacific Telephone
	NATIONAL SURETY CORPORATION	Pacific Telephone
	PORTER F F CO RL EST & INS	Pacific Telephone
	SAYLOR ROBERT M SAYLOR & HILL CO	Pacific Telephone
	SAYLOR & HILL CO GENERAL INSURANCE	Pacific Telephone

1920 FRANKLIN ST

<u>Year</u>	<u>Uses</u>	<u>Source</u>
1933	PECO JOS H (LEAH) AUTO PARKING	R. L. Polk & Co.

1922 FRANKLIN ST

<u>Year</u>	<u>Uses</u>	<u>Source</u>
1943	ANDREASEN & Chambers Inc C G Andreasen pres E Martens sec treas furn	R. L. Polk & Co.
1933	RUCKER FULLER COMPANY W E RESTENPART OFFICE FURN	R. L. Polk & Co.

1924 FRANKLIN ST

<u>Year</u>	<u>Uses</u>	<u>Source</u>
2013	COCO CAFE	Cole Information Services
	INTERNATIONAL DANCE EXCHANGE	Cole Information Services
	STUDIO 1924	Cole Information Services
2008	INSTANT DRUG TESTING	Cole Information Services
	TAKE 5 SNACK & JUICE BAR	Cole Information Services
	LEADERSHIP EXCELLENCE	Cole Information Services
	MECCA MGMT & INSURANCE AGENCY INC	Cole Information Services
	AMG INC	Cole Information Services

FINDINGS

<u>Year</u>	<u>Uses</u>	<u>Source</u>
2008	KAHMIER ENTERPRISES LLC	Cole Information Services
	OAKLAND KIDS FIRST	Cole Information Services
	DR NIKKI PRALON	Cole Information Services
	DIVERSITYWORKS	Cole Information Services
	MECCA MANAGEMENT INSURANCE AGE	Cole Information Services
	MECCA INC	Cole Information Services
2006	BERNSON Jonathan	Haines Company, Inc.
	DIVERSITYWORKS	Haines Company, Inc.
	FAM BAM RECORDS	Haines Company, Inc.
	GRANTS PROPERTY	Haines Company, Inc.
	MANAGEMENT	Haines Company, Inc.
	INSTANT DRUG	Haines Company, Inc.
	TESTING	Haines Company, Inc.
	MECCA INC	Haines Company, Inc.
	OAKLD KIDS FIRST	Haines Company, Inc.
	TAKE 5 DELI	Haines Company, Inc.
	THOMAS MARCUS S	Haines Company, Inc.
	DC QME	Haines Company, Inc.
2000	THOMAS STEPHEN L	Haines Company, Inc.
	QMEDC	Haines Company, Inc.
	CENTER STAGE PRODUCTIONS	Pacific Bell
	FRANKLIN STREET CAFE	Pacific Bell
	100 OFFICE ESSENTIALS	Pacific Bell
	300 STREAM ENGINE INC	Pacific Bell
	310 TEST TAKERS	Pacific Bell
1996	315 INTERACTIVE SOLUTIONS INC	Pacific Bell
	CENTER STAGE PRODUCTIONS	PACIFIC BELL DIRECTORY
	FRANKLIN STREET CAFE	PACIFIC BELL DIRECTORY
1992	100 CANOES & KAYAKS BY SEDA	PACIFIC BELL DIRECTORY
	FRANKLIN STREET CAFE	PACIFIC BELL DIRECTORY
1991	Computer Centrum	PACIFIC BELL WHITE PAGES
	Franklin Street Cafe	PACIFIC BELL WHITE PAGES
	Franklin T	PACIFIC BELL WHITE PAGES
	Franklin Ted	PACIFIC BELL WHITE PAGES
1986	Franklin Street Cafe	PACIFIC BELL WHITE PAGES
	Franklin T	PACIFIC BELL WHITE PAGES
	Schoenfeld Bill	PACIFIC BELL WHITE PAGES
	Schoenfeld D	PACIFIC BELL WHITE PAGES

FINDINGS

<u>Year</u>	<u>Uses</u>	<u>Source</u>
1986	Schoenfeld Edwin R	PACIFIC BELL WHITE PAGES
	Schoenfeld Eli	PACIFIC BELL WHITE PAGES
1980	Central Copy Service Inc	Pacific Telephone
	Continental Military Sales	Pacific Telephone
	POP Weight Place The	Pacific Telephone
	Schoenfeld Bill	Pacific Telephone
	Weight Place Of Oakland	Pacific Telephone
	Weight Place The	Pacific Telephone
1970	KAIPERM OAKLAND FEDERAL CREDIT	Pacific Telephone Directory
	MCPHEE JOHN	Pacific Telephone Directory
	MCPHEE JOHN	Pacific Telephone Directory
	SCHOENFELD BILL	Pacific Telephone Directory
1967	BANK OF CALIFORNIA NATL ASSN	R. L. Polk Co.
	FIDELITY SAVINGS & LOAN ASSN	R. L. Polk Co.
	GREENFIELD TED CO REAL EST	R. L. Polk Co.
	GUARANTY SERVICE CORP PROPERTY	R. L. Polk Co.
	MANAGEMENT	R. L. Polk Co.
	MANAGEMENT MAINTENANCE CO	R. L. Polk Co.
1955	INGRAM ROBERT L RYDER & INGRAM LTD	The Pacific Telephone & Telegraph Co.
	RYDER & INGRAM LTD	The Pacific Telephone & Telegraph Co.
	RYDER ROSS H RYDER & INGRAM LTD	The Pacific Telephone & Telegraph Co.
1950	ANDREASEN S FUERN	The Pacific Telephone & Telegraph Co.
	BUCKEYE RIBBON & CARBON CO SEE H L ROUSE & CO	The Pacific Telephone & Telegraph Co.
	CHIAMIBERS GEO R JR DICTAPHONE CORP	The Pacific Telephone & Telegraph Co.
	GENERAL FIREPROOFING CO DEALER THE	The Pacific Telephone & Telegraph Co.
	HUNTER ADVERTISING CO INC	The Pacific Telephone & Telegraph Co.
	INGRAM ROBERT L RYDER & INGRAM LTD	The Pacific Telephone & Telegraph Co.
	RYDLOR & INGRINI LTD	The Pacific Telephone & Telegraph Co.
	RYDERI ROSS HI RYDER & INGRAINI LTD	The Pacific Telephone & Telegraph Co.
	SCHMIDT LITHOGRAPH CO	The Pacific Telephone & Telegraph Co.
	SCHOLZ RAY F EAST BAY ACCOUNTING	The Pacific Telephone & Telegraph Co.
	THOMPSON LETTER SHOP THOMSON LETTER SHOP	The Pacific Telephone & Telegraph Co.

FINDINGS

<u>Year</u>	<u>Uses</u>	<u>Source</u>
1950	THOMPSON S LETTER SHOP THOMSON S LETTER SHOP MULTGRPHNG	The Pacific Telephone & Telegraph Co.
	THOMSON LETTER SHOP MULTGRPHNG	The Pacific Telephone & Telegraph Co.
1945	ART METAL CONSTRUCTION CO	The Pacific Telephone & Telegraph Co.
	BOYD S DRAPERY SERVICE	The Pacific Telephone & Telegraph Co.
	BUCKEYE RIBBON & CARBON CO	The Pacific Telephone & Telegraph Co.
	BUSINESS & PROFESSIONAL WOMEN S CLUB OF OAKLAND	The Pacific Telephone & Telegraph Co.
	CHRISTIAN SCIENCE WAR RELIEF COMMITTEE	The Pacific Telephone & Telegraph Co.
	DICTAPHONE CORP	The Pacific Telephone & Telegraph Co.
1943	Schmidt Lithograph Co G A M Elvidge mgr	R. L. Polk & Co.
	DICTAPHONE CORPORATION B E Riggs Mgr Oakland Sub Branch Dictaphones	R. L. Polk & Co.
	Garfield Adolph Edna phys culture	R. L. Polk & Co.
	HUNTER ADVERTISING CO INC R S Hunter Pres Direct Mail Campaigns Mailing Lists Addressing Multigraphing Mimeographing and Printing	R. L. Polk & Co.
1938	BERKELEY GAZETTE DISTRIBUTING CO	Pacific Telephone
	HUNTER MAIL ADVERTISING CO	Pacific Telephone
	MOAPA MINERALS CO	Pacific Telephone
	RYKER HARRISON C INC AERIAL SURVEYS	Pacific Telephone
	VEITCH E I MOAPA MINERALS CO	Pacific Telephone
1928	Wingett Chemical Laboratories	R.L. Polk and Co of California

1517A FRANKLIN ST

<u>Year</u>	<u>Uses</u>	<u>Source</u>
1970	TELL PHONE SMOKE SHOP	Pacific Telephone Directory

1517 1/2 FRANKLIN ST

<u>Year</u>	<u>Uses</u>	<u>Source</u>
1925	DELLA VEDOWA PETE SHOW CARDS	R. L. Polk & Co. of California

1723-1727 FRANKLIN ST

<u>Year</u>	<u>Uses</u>	<u>Source</u>
1933	WOOD FRED T COMPANY SEE WHITE POLLARD FRED T WOOD INC	R. L. Polk & Co.

FINDINGS

<u>Year</u>	<u>Uses</u>	<u>Source</u>
1933	WHITE & POLLARD REAL ESTATE DEPT SEE WHITE POLLARD FRED T WOOD INC	R. L. Polk & Co.
	WHITE POLLARD FRED T WOOD INC WILLARD W WHITE PRES FRED T WOOD V-PRES GEO M	R. L. Polk & Co.

FRANKLIN ST%

1510 FRANKLIN ST%

<u>Year</u>	<u>Uses</u>	<u>Source</u>
1928	HAVENS WICKHAM INC Wickham Havens Pres Robert G Hearne V Pres Wm S Wallace V PFres E M Gunn Sec Real Estate	R.L. Polk and Co of California

1736 FRANKLIN ST%

<u>Year</u>	<u>Uses</u>	<u>Source</u>
1928	~1736	R.L. Polk and Co of California
	CAINE JOSEPH E Annie H Business and Industrial Properties	R.L. Polk and Co of California

1742 FRANKLIN ST%

<u>Year</u>	<u>Uses</u>	<u>Source</u>
1928	CASSIDY D T Rose V Draperies Furniture and Burs	R.L. Polk and Co of California

HARRISN ST

1621 HARRISN ST

<u>Year</u>	<u>Uses</u>	<u>Source</u>
1975	ABRAHAMSON RAE	Pacific Telephone
	KNOTTS ALICE	Pacific Telephone

HARRISON AVE

1530 HARRISON AVE

<u>Year</u>	<u>Uses</u>	<u>Source</u>
1975	BATTLE B	Pacific Telephone

1923 HARRISON AVE

<u>Year</u>	<u>Uses</u>	<u>Source</u>
1928	Trevor W H G dept mgr Western Housing Corp R	R.L. Polk and Co of California

FINDINGS

1939 HARRISON AVE

<u>Year</u>	<u>Uses</u>	<u>Source</u>
1975	NOYER TERRY P BUCHRNAN KASS & SHAPIRO ATTYS	Pacific Telephone

HARRISON CT

1530 HARRISON CT

<u>Year</u>	<u>Uses</u>	<u>Source</u>
1975	DIAMOND ZELDA	Pacific Telephone
1955	SOMMER ROY	The Pacific Telephone & Telegraph Co.
	PAYNE TERESA MRS	The Pacific Telephone & Telegraph Co.
	PAULSON MAXINE C	The Pacific Telephone & Telegraph Co.
	HUDSON MARGARET P	The Pacific Telephone & Telegraph Co.
	HOVEY HAROLD	The Pacific Telephone & Telegraph Co.
	HOOLEY WM T	The Pacific Telephone & Telegraph Co.
	HART RALPH	The Pacific Telephone & Telegraph Co.
	HART CLEMMIE W	The Pacific Telephone & Telegraph Co.
	GACULA C M	The Pacific Telephone & Telegraph Co.
	DRENNEN INEZ	The Pacific Telephone & Telegraph Co.
1945	TAYLOR LOUISE M MRS R	The Pacific Telephone & Telegraph Co.
	BOWERS BERNDELLA A MRS R	The Pacific Telephone & Telegraph Co.
1928	nia Ohas R	R.L. Polk and Co of California

1535 HARRISON CT

<u>Year</u>	<u>Uses</u>	<u>Source</u>
1975	FREMONT	Pacific Telephone

1538 HARRISON CT

<u>Year</u>	<u>Uses</u>	<u>Source</u>
1955	MILLER WM F	The Pacific Telephone & Telegraph Co.

1600 HARRISON CT

<u>Year</u>	<u>Uses</u>	<u>Source</u>
1975	BLUE SEAL TRANSMISSION CENTERS	Pacific Telephone
1955	PLESCIA EARL S EARL S GAR	The Pacific Telephone & Telegraph Co.
	EARL S GARAGE	The Pacific Telephone & Telegraph Co.
1945	WILTON S HOME OF MAPLE	The Pacific Telephone & Telegraph Co.

FINDINGS

1610 HARRISON CT

<u>Year</u>	<u>Uses</u>	<u>Source</u>
1975	BREVET & ASSOCIATES INS BRKRS	Pacific Telephone
	FRISBIE LJ BREVET & ASSOCIATES INSBRKRS	Pacific Telephone
	MEL KANG CPA	Pacific Telephone
	BREVET & ASSOCIATES INSBRKRS	Pacific Telephone
1970	CONSTRUCTION SERVICES SAN FRANCISCO	Pacific Telephone Directory
1955	WILSON DOROTHY M INS	The Pacific Telephone & Telegraph Co.
	WAREHOUSE UNION LOCAL 12 IBT- AFL	The Pacific Telephone & Telegraph Co.
	SOVIG CONRAD CO SAN FRANCISCO	The Pacific Telephone & Telegraph Co.
	LASAR DAN PLACEMENT AGCY	The Pacific Telephone & Telegraph Co.
	LOOFBOURROW DWIGHT INSURANCE	The Pacific Telephone & Telegraph Co.
	MILL CABINET TRUST	The Pacific Telephone & Telegraph Co.
	AGNEW DEAN INS	The Pacific Telephone & Telegraph Co.
	ANTHONY JOHN B ARCHT	The Pacific Telephone & Telegraph Co.
	BAY COUNTIES LUMBER INDUSTRY SECURITY FUND	The Pacific Telephone & Telegraph Co.
1945	CONTINENTAL ASSURANCE CO	The Pacific Telephone & Telegraph Co.
	BOTTOM LILLIAN MASSAG	The Pacific Telephone & Telegraph Co.

1621 HARRISON CT

<u>Year</u>	<u>Uses</u>	<u>Source</u>
1975	BRAYTON M L	Pacific Telephone
	BRLGGS ELMIRA	Pacific Telephone
	BRISGALL PAUL	Pacific Telephone
	BYRD CLEMMIE MRS	Pacific Telephone
	CLARK E A	Pacific Telephone
	CONRAD STANLEY	Pacific Telephone
	DALY MAY R	Pacific Telephone
	DAYTON AUGUSTA K MRS	Pacific Telephone
	DE GUALTERO GERTRUDE	Pacific Telephone
	EAGLETON AZELES	Pacific Telephone
	EDMONDS M K	Pacific Telephone
	FISHER B	Pacific Telephone
	HAWK E R	Pacific Telephone
	JACKSON ALBERTA	Pacific Telephone
	HILLIARD ANTHONY W TI	Pacific Telephone
	HUGHES RUTH C	Pacific Telephone

FINDINGS

<u>Year</u>	<u>Uses</u>	<u>Source</u>
1975	INGRAM MICHAEL C	Pacific Telephone
	POINTER KITTLE E	Pacific Telephone
	PETERSEN I	Pacific Telephone
	PERRY B A	Pacific Telephone
	NUTTING MYRTLE C	Pacific Telephone
	MC RAE A	Pacific Telephone
	MC KINNEY EVA MRS	Pacific Telephone
	LINGLE JAS	Pacific Telephone
	LANE CAMILLE M	Pacific Telephone
	KING H	Pacific Telephone
	JOHNSON O M	Pacific Telephone
	JENNINGS A I	Pacific Telephone
	JENKINS BESSIE	Pacific Telephone
	JACKSON LUCILLE	Pacific Telephone
	POOLE LUCILLE V	Pacific Telephone
	HIBBS META MRS	Pacific Telephone
1955	MINIT-MAN AUTO LAUNDRY	The Pacific Telephone & Telegraph Co.

1622 HARRISON CT

<u>Year</u>	<u>Uses</u>	<u>Source</u>
1975	DUNAWAY IVAN L	Pacific Telephone
	DUMAS G F	Pacific Telephone
	HODGE B L	Pacific Telephone
	MATSON NELLE	Pacific Telephone
	MC GEE SOPHIE MRS	Pacific Telephone
	FLANAGAN A M	Pacific Telephone
1955	ANDERSON PAUL E	The Pacific Telephone & Telegraph Co.
	BRESTEL ORPHA M	The Pacific Telephone & Telegraph Co.
	ENGELBY HAZEL M	The Pacific Telephone & Telegraph Co.
	HARRIS M E	The Pacific Telephone & Telegraph Co.
	HUNT VIRGINIA H	The Pacific Telephone & Telegraph Co.
	LEE HARRY J	The Pacific Telephone & Telegraph Co.
	LEWIS ELLEN E	The Pacific Telephone & Telegraph Co.
	OLSON LALAH C	The Pacific Telephone & Telegraph Co.
	POORE THELMA O	The Pacific Telephone & Telegraph Co.
	SAND GLADYS	The Pacific Telephone & Telegraph Co.
	SHIELS CONSTANCE	The Pacific Telephone & Telegraph Co.
	SHORT MURIEL A	The Pacific Telephone & Telegraph Co.
	STANG EVELYN M	The Pacific Telephone & Telegraph Co.

FINDINGS

<u>Year</u>	<u>Uses</u>	<u>Source</u>
1955	VANDERCOOK CASSIE	The Pacific Telephone & Telegraph Co.
	WELCH SELMA	The Pacific Telephone & Telegraph Co.
1945	COSTA JEAN R	The Pacific Telephone & Telegraph Co.
	DELANEY ELIZABETH M MRS R	The Pacific Telephone & Telegraph Co.
	HENDRICKS B V R	The Pacific Telephone & Telegraph Co.
	KNIGHT G B CAPT R	The Pacific Telephone & Telegraph Co.
	MINNICK BELLE G MRS R	The Pacific Telephone & Telegraph Co.
1928	11th Harry elk Galnes Walrath Co R	R.L. Polk and Co of California
	See Martha G siswmn H	R.L. Polk and Co of California
	Hopkins Ferdinand P wtchmkr H	R.L. Polk and Co of California
	Pied Elsie Mrs H	R.L. Polk and Co of California
1624 HARRISON CT		
<u>Year</u>	<u>Uses</u>	<u>Source</u>
1975	DELANEY PETER N RL EST	Pacific Telephone
1633 HARRISON CT		
<u>Year</u>	<u>Uses</u>	<u>Source</u>
1955	RUSS S CHEVRON SERVICE STN	The Pacific Telephone & Telegraph Co.
1945	COLLIER SERVICE STATION	The Pacific Telephone & Telegraph Co.
1708 HARRISON CT		
<u>Year</u>	<u>Uses</u>	<u>Source</u>
1955	TODD S UNION SERVICE	The Pacific Telephone & Telegraph Co.
	TODD LOUIE H TODD S UNION SERV	The Pacific Telephone & Telegraph Co.
1945	HODDER ALFRED SERV STA	The Pacific Telephone & Telegraph Co.
1717 HARRISON CT		
<u>Year</u>	<u>Uses</u>	<u>Source</u>
1970	ENCINAL TERMINALS	Pacific Telephone Directory
1750 HARRISON CT		
<u>Year</u>	<u>Uses</u>	<u>Source</u>
1975	LERER BROS USED TRKS & PRTS	Pacific Telephone
1970	LERER BROS USED TRKS & PRTS SAN FRANCISCO	Pacific Telephone Directory
1801 HARRISON CT		
<u>Year</u>	<u>Uses</u>	<u>Source</u>
1975	MC KREEN & ASSOCIATES	Pacific Telephone
	HERZOG DON G RI ANT	Pacific Telephone

FINDINGS

<u>Year</u>	<u>Uses</u>	<u>Source</u>
1975	LEMPRES DUNCAN & WULFSBERG PROFESSIONAL CORP ATTYS	Pacific Telephone
	MC KEEN-HERZOG MANAGEMENT CORP	Pacific Telephone

1804 HARRISON CT

<u>Year</u>	<u>Uses</u>	<u>Source</u>
1955	MCMULLEN KAIN P MRS	The Pacific Telephone & Telegraph Co.

1805 HARRISON CT

<u>Year</u>	<u>Uses</u>	<u>Source</u>
1975	LOUBE & LEWIS ATTYS	Pacific Telephone
	FOWLER FRANK Y ROONEY IDA NOLT & AHERN CPAS	Pacific Telephone
	LOUBE IRVING LOUBE & LEWIS ATTYS	Pacific Telephone
	LOWEN CLAUDE L LOUBE & LEWIS ATTYS	Pacific Telephone
	ARNOLD PENELOPE L ROONEY IDA NOLT & AHERN CPAS	Pacific Telephone
	ALBERS DENNIS M LOUBE & LEWIS ATTYS	Pacific Telephone
1955	RINEHART ORA D MRS	The Pacific Telephone & Telegraph Co.
	CUSHING RUTH L	The Pacific Telephone & Telegraph Co.

1817 HARRISON CT

<u>Year</u>	<u>Uses</u>	<u>Source</u>
1928	Tiiernes M B nurse R	R.L. Polk and Co of California

1826 HARRISON CT

<u>Year</u>	<u>Uses</u>	<u>Source</u>
1975	NATIONAL AUTOMOBILE CLUB DISTRICT OFFICE	Pacific Telephone
1955	NATIONAL AUTOMOBILE CLUB EAST BAY DIST OFC	The Pacific Telephone & Telegraph Co.

1830 HARRISON CT

<u>Year</u>	<u>Uses</u>	<u>Source</u>
1928	dr Jos E Anna brkmn H	R.L. Polk and Co of California

1833 HARRISON CT

<u>Year</u>	<u>Uses</u>	<u>Source</u>
1955	ANDY S DRIVE IN RESTAURANT	The Pacific Telephone & Telegraph Co.

FINDINGS

1923 HARRISON CT

<u>Year</u>	<u>Uses</u>	<u>Source</u>
1955	FAY OLIVE MRS	The Pacific Telephone & Telegraph Co.
	ELLIOTT IDA B	The Pacific Telephone & Telegraph Co.
	BROWN AILEEN M	The Pacific Telephone & Telegraph Co.
	MORTON MARY	The Pacific Telephone & Telegraph Co.

1927 HARRISON CT

<u>Year</u>	<u>Uses</u>	<u>Source</u>
1955	SUNDBERG SVEN E	The Pacific Telephone & Telegraph Co.
	STEARNS FRED A	The Pacific Telephone & Telegraph Co.
	GRAHAM RON	The Pacific Telephone & Telegraph Co.
	TAUBER GUSTAVE H	The Pacific Telephone & Telegraph Co.
	KADE A CURLEY	The Pacific Telephone & Telegraph Co.

1930 HARRISON CT

<u>Year</u>	<u>Uses</u>	<u>Source</u>
1945	CHILD CARE CENTERS ADMIN	The Pacific Telephone & Telegraph Co.

1933 HARRISON CT

<u>Year</u>	<u>Uses</u>	<u>Source</u>
1955	JOHNSON HUB	The Pacific Telephone & Telegraph Co.
	KEERAN LIDA M	The Pacific Telephone & Telegraph Co.

1939 HARRISON CT

<u>Year</u>	<u>Uses</u>	<u>Source</u>
1975	ARRNOLD EDWARD J CPA	Pacific Telephone
	BECHERER PATRICK J CROSBY	Pacific Telephone
	HEAFEY ROACH & MAY	
	PROFESSIONAL CORP ATTYS	
	BERLITZ SCHOOLS OF LANGUAGES	Pacific Telephone
	BERLITZ TRANSLATION SERVICE	Pacific Telephone
	BERTA CHAS E CROSBY HEAFEY	Pacific Telephone
	ROACH & MAY PROFESSIONAL CORP	
	ATTYS	
	BRILLANT LEON I	Pacific Telephone
	BUCHMAN KASS & SHAPIRO ATTYS	Pacific Telephone
	BUCHMAN ROBT A BUCHMAN KASS &	Pacific Telephone
	SHAPIRO ATTYS	
	BURNISON BOYD E CROSBY HEAFEY	Pacific Telephone
	ROACH & MAY PROFESSIONAL CORP	
	ATTYS	

FINDINGS

<u>Year</u>	<u>Uses</u>	<u>Source</u>
1975	BUSH PHILIP L CROSBY HEAFEY ROACH & MAY PROFESSIONAL CORP ATTYS	Pacific Telephone
	CALIF SALES	Pacific Telephone
	CAURE JOHN E CROSBY HEAFEY ROACH & MAY PROFESSIONAL CORP ATTYS	Pacific Telephone
	COMPUTER SYNERGY INC	Pacific Telephone
	CRAWFORD ROBERT K CROSBY HEAFEY ROACH & MAY PROFESSIONAL CORP ATTYS	Pacific Telephone
	CUNNINGHAM E ROBERT CROSBY HEAFEY ROACH & MAY PROFESSIONAL CORP ATTYS	Pacific Telephone
	DENNY CHAS W CROSBY HEAFEY ROACH & MAY PROFESSIONAL CORP ATTYS	Pacific Telephone
	DOMBRINK STEPHEN A CROSBY HEAFEY ROACH & MAY PROFESSIONAL CORP ATTYS	Pacific Telephone
	ELLISON ENTERPRISES INC	Pacific Telephone
	ELLISON GEO E REALTOR	Pacific Telephone
	FRANKLIN CEO E CPA	Pacific Telephone
	GENERAL TELEPHONE ELECTRONIC INFORMATION SYSTEMS	Pacific Telephone
	GILES FREDERIC POPE CROSBY HEAFEY ROACH & MAY PROFESSIONAL CORP ATTYS	Pacific Telephone
	GRWEN EUGENE G ATTY LONG GROEN & HIGGINS ATTYS	Pacific Telephone
	HEAFEY EDWIN A JR CROSBY HEAFEY ROACH & MAY PROFESSIONAL CORP ATTYS	Pacific Telephone
	HEAFEY EDWIN A SR CROSBY HEAFEY ROACH & MAY PROFESSIONAL CORP ATTYS	Pacific Telephone
	HEAFEY RICHARD J CROSBY HEAFEY ROACH & MAY PROFESSIONAL CORP ATTYS	Pacific Telephone
	HELWICK CHRISTINE CROSBY HEAFEY ROACH & MAY PROFESSIONAL CBRP ATTYS	Pacific Telephone
	HIGGINS DONALD J ATTY	Pacific Telephone
	IKEDA ROY H CROSBY HEAFEY ROACH & MAY PROFESSIONAL CORP ATTYS	Pacific Telephone
	INVESTMENT PARTNERSHIPS	Pacific Telephone

FINDINGS

<u>Year</u>	<u>Uses</u>	<u>Source</u>
1975	JOHNSON CLINTON A CROSBY HEAFEY ROACH & MAY PROFESSIONAL CORP ATTYS	Pacific Telephone
	JOHNSON KENNETH F CROSBY HEAFEY ROACH & MAY PROFESSIONAL CORP ATTYS	Pacific Telephone
	JOHNSON ROBERT W CROSBY HEAFEY ROACH & MAY PROFESSIONAL CORP ATTYS	Pacific Telephone
	KASS STEPHEN M BUCHMAN KASS & SHAPIRO ATTYS	Pacific Telephone
	KELLEHER MORTIMER A JR CPA	Pacific Telephone
	LONG GROEN & HIGGINS ATTYS	Pacific Telephone
	MASON BROTHERS INVESTMT SECURTIES	Pacific Telephone
	MAY PROFESSIONAL CORP ATTYS	Pacific Telephone
	MAY PROFESSIONAL CORP	Pacific Telephone
	MORAN EDWARD F CPA	Pacific Telephone
	MORGAN J BERT BUCCHARAN KASS & SHAPIRO ATTYS	Pacific Telephone
	MORRIS ALAN R CPA	Pacific Telephone
	MAY PROFESAIONAL CORP ATTYS	Pacific Telephone
	NAGAN HAROLD INVESTMENT PARTNERSHIPS	Pacific Telephone
	NAKAHARA & GREENE	Pacific Telephone
	NEW OAKLAND COMMITTEE INC	Pacific Telephone
	NIEMANN ROBERT M CROSBY HEAFEY ROACH & MAY PROFESSIONAL CORP ATTYS	Pacific Telephone
	NORTHERN CALIFORNIA BROKERAGE INC	Pacific Telephone
	PENNSYLVANIA LIFE INS CO	Pacific Telephone
	PHOENIX MUTUAL LIFE INS CO	Pacific Telephone
	PIERCE HERBERT I P I CROSBY HEAFEY ROACH & MAY PROFESSIONAL CORP ATTYS	Pacific Telephone
	ARATA MICHAEL D CPA	Pacific Telephone
1940 HARRISON CT		
<u>Year</u>	<u>Uses</u>	<u>Source</u>
1970	U S STEEL SUPPLY DIVISION U S STEEL CORP SAN FRANCISCO	Pacific Telephone Directory
	U S STEEL STRAPPING U S STEEL SUPPLY DIVISION U S STEEL CORP SAN FRANCISC	Pacific Telephone Directory

FINDINGS

<u>Year</u>	<u>Uses</u>	<u>Source</u>
1955	U S STEEL SUPPLY DIVISION U S STEEL CORP SAN FRANCISCO	The Pacific Telephone & Telegraph Co.

HARRISON RD

1801 HARRISON RD

<u>Year</u>	<u>Uses</u>	<u>Source</u>
1975	DUNCAN RODERIC LEMPRUS DUNCAN & WULFSBERG PROFESSIONAL CORPORATION ATTYN	Pacific Telephone

1805 HARRISON RD

<u>Year</u>	<u>Uses</u>	<u>Source</u>
1928	26th HP R	R.L. Polk and Co of California

HARRISON ST

1522 HARRISON ST

<u>Year</u>	<u>Uses</u>	<u>Source</u>
1945	BRIGGS BLANCHE	The Pacific Telephone & Telegraph Co.
1938	HARVEY JNO R	Pacific Telephone
1933	CAIRNS JAS A (MAY) IRON WKR H	R. L. Polk & Co.
	GARY JOHN (HELEN) LAB H	R. L. Polk & Co.
	HARBAUGH FRED MACH R	R. L. Polk & Co.
	HARBAUGH IDA (WID CHAS) H	R. L. Polk & Co.
	MANTER ELIAS NEWS VENDER H	R. L. Polk & Co.
	MANTER ELIAS JR NEWS VENDER R	R. L. Polk & Co.
	MATHEWS FRANK (OPAL) SLSMN H	R. L. Polk & Co.
	TALBOT A HARRY (NINA) SIGN PNTR H	R. L. Polk & Co.
1928	h Wm H	R.L. Polk and Co of California
	Gullett Benj riveter R	R.L. Polk and Co of California
	Harley Anna sten Buck Mfg Co R	R.L. Polk and Co of California
	sephine Mabel H	R.L. Polk and Co of California
	Watterson Louis A H	R.L. Polk and Co of California
1925	HARVEY MRS MAXWELL	R. L. Polk & Co. of California

1523 HARRISON ST

<u>Year</u>	<u>Uses</u>	<u>Source</u>
1967	FARRELL NETTIE D	R. L. Polk Co.
1962	Shepard Mae P r	Pacific Telephone
	Residence	Pacific Telephone

FINDINGS

<u>Year</u>	<u>Uses</u>	<u>Source</u>
1962	Peo L Victor rl est	Pacific Telephone
1955	SHEPARD MAE P R	The Pacific Telephone & Telegraph Co.
1950	WALTON IRIS R	The Pacific Telephone & Telegraph Co.
	SHEPARD MAE P R	The Pacific Telephone & Telegraph Co.
1945	SHEPARD MAE P R	The Pacific Telephone & Telegraph Co.
	BURGES P J R	The Pacific Telephone & Telegraph Co.
1943	BERGEN Cleo Mrs r	R. L. Polk & Co.
	Beverly Vahrah Mrs h	R. L. Polk & Co.
	Burgess Pickering J Rose clk r	R. L. Polk & Co.
	Campbell Roy mech r	R. L. Polk & Co.
	Curtis Effie Mrs waiter r	R. L. Polk & Co.
	Holmes Frank Lillian USA r	R. L. Polk & Co.
	Miller Homer R mech r	R. L. Polk & Co.
	Muller Otto mech r	R. L. Polk & Co.
	Peterson Arth Elmira B mech r	R. L. Polk & Co.
	Shea T Jos mech r	R. L. Polk & Co.
	Shepard Mae P Mrs h	R. L. Polk & Co.
	Sherrett John brklyr r	R. L. Polk & Co.
	Tompski Virginia manicurist r	R. L. Polk & Co.
1938	HARVEY MAXWELL MRS R	Pacific Telephone
1933	HICKS DUDLEY R	R. L. Polk & Co.
	HICKS ANNA MRS R	R. L. Polk & Co.
	HARVEY JOHN (MURIEL) FURN RMS	R. L. Polk & Co.
	ALGER HARRY V H	R. L. Polk & Co.
1928	Hurley Anna bkpr Buck Mfg Co R	R.L. Polk and Co of California
	Jr Maxwell J Muriel H	R.L. Polk and Co of California
	Touraine John H	R.L. Polk and Co of California
	Geisenhofer Geo janitor R	R.L. Polk and Co of California
	Telegraph Evelyn Mrs bndywkr R	R.L. Polk and Co of California

1527 HARRISON ST

<u>Year</u>	<u>Uses</u>	<u>Source</u>
1920	VON M-ZESCH MRS E R	R. L. Polk & Co. of California

1529 HARRISON ST

<u>Year</u>	<u>Uses</u>	<u>Source</u>
1986	Zatkin Joseph	PACIFIC BELL WHITE PAGES
1980	Computer Systems Development Inc	Pacific Telephone
	Zatkin Joseph	Pacific Telephone

FINDINGS

1530 HARRISON ST

<u>Year</u>	<u>Uses</u>	<u>Source</u>
2006	ZHAN Ling	Haines Company, Inc.
	APARTMENTS	Haines Company, Inc.
	ALVAREZ Arturo	Haines Company, Inc.
	FAN Ying	Haines Company, Inc.
	GOMEZ Israel	Haines Company, Inc.
	GRIFFITH Joann	Haines Company, Inc.
	ROSS Addenne	Haines Company, Inc.
2000	53 MCBRIDE LAURA B	Pacific Bell
	56 BELEW ADUGNA	Pacific Bell
	60 CUELLAR THOMAS	Pacific Bell
	63 HORCASITAS MICHAEL	Pacific Bell
	64 CHEUNG HOI YAN	Pacific Bell
	75 CALDERON WILHEM	Pacific Bell
1996	59 GROSSER HARVEY S	PACIFIC BELL DIRECTORY
	60 CUELLAR THOMAS	PACIFIC BELL DIRECTORY
	75 YE SHENG CAL	PACIFIC BELL DIRECTORY
1992	51 LONG C	PACIFIC BELL DIRECTORY
	52 GREEN ROBERT F	PACIFIC BELL DIRECTORY
	59 GROSSER HARVEY S	PACIFIC BELL DIRECTORY
	60 CUELLAR THOMAS	PACIFIC BELL DIRECTORY
	67 LAU MING SHAN	PACIFIC BELL DIRECTORY
	77 ZHOU DANNING	PACIFIC BELL DIRECTORY
1991	Bentkowsky William	PACIFIC BELL WHITE PAGES
	Cuellar Thomas	PACIFIC BELL WHITE PAGES
	Grosser Harvey S	PACIFIC BELL WHITE PAGES
	Lau Joe M	PACIFIC BELL WHITE PAGES
	Long C	PACIFIC BELL WHITE PAGES
	Nguyen Ve Van	PACIFIC BELL WHITE PAGES
	Zhou Danning	PACIFIC BELL WHITE PAGES
1986	Allen Jerome	PACIFIC BELL WHITE PAGES
	Anand Lalit	PACIFIC BELL WHITE PAGES
	Appiah Ben	PACIFIC BELL WHITE PAGES
	Chung Cuong	PACIFIC BELL WHITE PAGES
	Grosser Harvey S	PACIFIC BELL WHITE PAGES
	Lau Joe M	PACIFIC BELL WHITE PAGES
	Luu Tu Tan	PACIFIC BELL WHITE PAGES
	Luu Xuong	PACIFIC BELL WHITE PAGES

FINDINGS

<u>Year</u>	<u>Uses</u>	<u>Source</u>
1986	Luuhan Akuu	PACIFIC BELL WHITE PAGES
	Udqrie Mbonu	PACIFIC BELL WHITE PAGES
	Valenzuela Diego	PACIFIC BELL WHITE PAGES
1980	Bailey Mohammed & Emma	Pacific Telephone
	Boyd Clarence H	Pacific Telephone
	Chance S E	Pacific Telephone
	Duvose Jason	Pacific Telephone
	Farley R	Pacific Telephone
	Gardner Cheryl A	Pacific Telephone
	Iduma Franklyn N	Pacific Telephone
	Jackson Willie	Pacific Telephone
	Martin C Scott	Pacific Telephone
	Neal Willie	Pacific Telephone
	Runnels K	Pacific Telephone
1970	ARTAL SAM	Pacific Telephone Directory
	BRITTON M E	Pacific Telephone Directory
	CARROLL MARCUS	Pacific Telephone Directory
	COOPER FRANCIS	Pacific Telephone Directory
	DARROW GLENDA	Pacific Telephone Directory
	FREEBURG JOHN G	Pacific Telephone Directory
	HANCOCK S A	Pacific Telephone Directory
	JONES PEGGY	Pacific Telephone Directory
	JOYCE K	Pacific Telephone Directory
	MCCREAGH EVA	Pacific Telephone Directory
	PORTER HARRY L	Pacific Telephone Directory
	SAMOTA G P	Pacific Telephone Directory
1967	WILSON C S	Pacific Telephone Directory
	APARTMENTS	R. L. Polk Co.
	VACANT	R. L. Polk Co.
	POWELL EMMA	R. L. Polk Co.
	SMITH HELEN C	R. L. Polk Co.
	HART CLEMMIE W MRS	R. L. Polk Co.
	JOYCE KATH MRS	R. L. Polk Co.
	VACANT	R. L. Polk Co.
	GONZALES TIM	R. L. Polk Co.
	LEE FRANK	R. L. Polk Co.
	VACANT	R. L. Polk Co.
	GORDON DAN	R. L. Polk Co.

FINDINGS

<u>Year</u>	<u>Uses</u>	<u>Source</u>
1967	VACANT	R. L. Polk Co.
	STILLMAN WM	R. L. Polk Co.
	THOMAS WM	R. L. Polk Co.
	KAHIKINA R L	R. L. Polk Co.
	SANTORE DON	R. L. Polk Co.
	VACANT	R. L. Polk Co.
1962	Aubry Adeline G	Pacific Telephone
	Augustine Lydia A	Pacific Telephone
	Bu Steed Erma	Pacific Telephone
	Croce Jack	Pacific Telephone
	Gacula C M	Pacific Telephone
	Harper Adeline	Pacific Telephone
	Hart Clemmie W	Pacific Telephone
	Hart Ralph	Pacific Telephone
	Hooley Wm T	Pacific Telephone
	Ota Janice	Pacific Telephone
	Stillman Wm	Pacific Telephone
1955	Twiet Hilda	Pacific Telephone
	SCHOPMAN MILLYE R	The Pacific Telephone & Telegraph Co.
1950	TAYLOR LOUISE M MRS R	The Pacific Telephone & Telegraph Co.
	ADOLPHL SARA MRS R	The Pacific Telephone & Telegraph Co.
	BATES D W R	The Pacific Telephone & Telegraph Co.
	BOWERS BERNDELLA A MRS R	The Pacific Telephone & Telegraph Co.
	BOWERS WM R R	The Pacific Telephone & Telegraph Co.
	BURKS ELMER R	The Pacific Telephone & Telegraph Co.
	COHN GUS R	The Pacific Telephone & Telegraph Co.
	HOOLEY WMN T R	The Pacific Telephone & Telegraph Co.
	LARSON LYLE W R	The Pacific Telephone & Telegraph Co.
	MOORE J G R	The Pacific Telephone & Telegraph Co.
	PERDEW IRENE MRS R	The Pacific Telephone & Telegraph Co.
	ROEBART L S MRS R	The Pacific Telephone & Telegraph Co.
	SCHOPMAN MILLYE R	The Pacific Telephone & Telegraph Co.
	TAYLOR JAS M R	The Pacific Telephone & Telegraph Co.
1945	BATES D W R	The Pacific Telephone & Telegraph Co.
	BOWERS WM R R	The Pacific Telephone & Telegraph Co.
	COHN GUS R	The Pacific Telephone & Telegraph Co.
	PRIEM FANNIE MRS R	The Pacific Telephone & Telegraph Co.
	SCHOPMAN MILLYE R	The Pacific Telephone & Telegraph Co.

FINDINGS

<u>Year</u>	<u>Uses</u>	<u>Source</u>
1945	STRAEHLE R R	The Pacific Telephone & Telegraph Co.
	VILLEROY HENRY J R	The Pacific Telephone & Telegraph Co.
	WISWELL G A MRS R	The Pacific Telephone & Telegraph Co.
1943	Bates Danl W Daisy wtchmn h	R. L. Polk & Co.
	Bowers Wm R Berndella A bartndr h	R. L. Polk & Co.
	Bowlsbey Edw h	R. L. Polk & Co.
	COHN Gus Rae tailor h	R. L. Polk & Co.
	Dobbs Carrie D Mrs h	R. L. Polk & Co.
	Fitzgerald Chas Theresa h	R. L. Polk & Co.
	Flack Ann L biller ARS Co r	R. L. Polk & Co.
	Flack Rolland D Ann steelwkr h	R. L. Polk & Co.
	Hargrave Ethel Mrs bkpr h	R. L. Polk & Co.
	HOWARD Bella Mrs h	R. L. Polk & Co.
	Izor Harold h	R. L. Polk & Co.
	Jeffers Eva M Mrs bkpr h	R. L. Polk & Co.
	LARSON Elida Mrs h	R. L. Polk & Co.
	LARSON Lyle r	R. L. Polk & Co.
	Mernibaum Irving bkpr h	R. L. Polk & Co.
	Mihacs John Myrle coremkr h	R. L. Polk & Co.
	Musser Inez Mrs photog h	R. L. Polk & Co.
	Priem Fannie R wid B E mgr Wilsonia Apts h	R. L. Polk & Co.
	REID Harry waiter h	R. L. Polk & Co.
	Schopman Amelia tel opr h	R. L. Polk & Co.
	Straele Ruby Mrs h	R. L. Polk & Co.
	SUMMERS Millie waiter h	R. L. Polk & Co.
	Taylor Louise M Mrs slswm Hale Bros h	R. L. Polk & Co.
	Treadwell Eva Mrs asst mgr Wilsonia Apts h	R. L. Polk & Co.
	Villeroy Henry J wtchmn h	R. L. Polk & Co.
	Wiltonia Apartments	R. L. Polk & Co.
	Wiswell Geo A h	R. L. Polk & Co.
1938	JONES E S R	Pacific Telephone
	PRIEM FANNIE MRS R	Pacific Telephone
	SCHOPMAN MILLYE R	Pacific Telephone
	SOLOMON GERTRUDE R	Pacific Telephone
1933	STUART ELIZ H	R. L. Polk & Co.
	THOMSON ROBT (CATH) CLK H	R. L. Polk & Co.
	THORNE LOUISE (WID G A) R	R. L. Polk & Co.

FINDINGS

<u>Year</u>	<u>Uses</u>	<u>Source</u>
1933	WHIPPLE ALLEN E (ALPHA) MACH H	R. L. Polk & Co.
	WILSONIA APARTMENTS	R. L. Polk & Co.
	FREIBERGER MOLLIE MRS R	R. L. Polk & Co.
	FREIBERGER RAE STEN R	R. L. Polk & Co.
	GOLDSBURY ROBT P (IILEEN) MGR FELTMAN & CURME H	R. L. Polk & Co.
	GORDAN RAY P SLSMN H	R. L. Polk & Co.
	HENSEY GLEN E (ERNESTINE) H	R. L. Polk & Co.
	KROMER HOWARD J (MARY) CLK H	R. L. Polk & Co.
	LAMBERT STELLA SLSWN R	R. L. Polk & Co.
	LARSEN ERNEST (ELIDA) SLSMN H	R. L. Polk & Co.
	LARSEN LYLE CLK R	R. L. Polk & Co.
	LARSON ERNEST B SLSMN E B FIELD CO R	R. L. Polk & Co.
	LARSON LYLE CLK R	R. L. Polk & Co.
	LE DUKE DENA M CLK H	R. L. Polk & Co.
	LE DUKE MOSANNA (WID J N) R	R. L. Polk & Co.
	PERRY ARCH B SLSMN R	R. L. Polk & Co.
	PRIEM FANNIE R MRS MGR WILSONIA APTS H	R. L. Polk & Co.
	RICH GUY W (MURIEL) RODMN COUNTY SURV H	R. L. Polk & Co.
	ROGERS FLORENCE M MRS H	R. L. Polk & Co.
	ROGERS LORRAINE CLK R	R. L. Polk & Co.
	SANSTROM JOHN (CHRISTINE) FARMER H	R. L. Polk & Co.
	SEAHOLM EMMA MRS H	R. L. Polk & Co.
	BARLOW CHAS A (MINNIE) SLSMN H	R. L. Polk & Co.
	BELAYEFF ALICE M (WID G A) TCHR OKLD PUB SCH H	R. L. Polk & Co.
	BIERWILER HARRY J (MARIE) RESTR	R. L. Polk & Co.
	BRACKNEY HAL C (VICTRESS) DAIRY WKR H	R. L. Polk & Co.
	BRACKNEY VICTRESS ADV S F CHRONICLE R	R. L. Polk & Co.
	FREIBERGER MARGT S CLK H	R. L. Polk & Co.
1928	Alice Mary A birds	R.L. Polk and Co of California
	R	R.L. Polk and Co of California
	Fagalde Chas A Florence H	R.L. Polk and Co of California
	Hapgood Earl Evelyn H	R.L. Polk and Co of California
	Merrifield Geo L H	R.L. Polk and Co of California

FINDINGS

<u>Year</u>	<u>Uses</u>	<u>Source</u>
1928	Francisco Lester R	R.L. Polk and Co of California
	H Leon Lillian H	R.L. Polk and Co of California
	H Jos C Gertude H	R.L. Polk and Co of California
	Wilsonia Apartments	R.L. Polk and Co of California
	Bone Eliz Mrs restrwkr R	R.L. Polk and Co of California
1925	GILDE MRS J L R	R. L. Polk & Co. of California
	KRENKEL ALBERT GEO R	R. L. Polk & Co. of California
	MARION RUTH M R	R. L. Polk & Co. of California
	WILSONIA APARTMENTS	R. L. Polk & Co. of California
	YOUNG RUTH A R	R. L. Polk & Co. of California
1920	MULLER I M R	R. L. Polk & Co. of California

1535 HARRISON ST

<u>Year</u>	<u>Uses</u>	<u>Source</u>
2008	FIRST AMERICAN TITLE CO	Cole Information Services
	FIRST GUARANTY BANCORP	Cole Information Services
2006	GRNTY CO OKLD	Haines Company, Inc.
	FIRSTAMERTTLE	Haines Company, Inc.
2000	FIRST AMERICAN TITLE GUARANTY CO	Pacific Bell
1996	FIRST AMERICAN TITLE GUARANTY CO	PACIFIC BELL DIRECTORY
1992	FIRST AMERICAN TITLE GUARANTY CO	PACIFIC BELL DIRECTORY
1991	Oakland Main& Title Plant	PACIFIC BELL WHITE PAGES
1986	Oakland Main & Title Plant	PACIFIC BELL WHITE PAGES
1982	FIRST AMERICAN TITLE GUARANTY COMPANY	Pacific Telephone
1980	Oakland Office	Pacific Telephone
1979	FREMONT	Pacific Telephone
1976	FIRST MEJRICAN TITLE GUARANTY	R. L. Polk & Co.
1973	FREMONT OFFICE	Pacific Telephone
1970	EARL S GARAGE	Pacific Telephone Directory
1967	EARLOS GARAGE STGE PARKING	R. L. Polk Co.
1962	Earls Garage	Pacific Telephone
	Plescia Earl S Earls Gar	Pacific Telephone
1950	WILTON S HOME FURNISHINGS	The Pacific Telephone & Telegraph Co.
1945	ALEXANDER W C ENGN REBLDG	The Pacific Telephone & Telegraph Co.
	CRINNION F WALTER MOTOR REGISTRATION NEWS OF CALIF	The Pacific Telephone & Telegraph Co.

FINDINGS

<u>Year</u>	<u>Uses</u>	<u>Source</u>
1945	MOTOR REGISTRATION NEWS OF CALIF	The Pacific Telephone & Telegraph Co.
1943	Alexander Wm C Dorothy auto repr	R. L. Polk & Co.
1938	WAVERLEY GARAGE	Pacific Telephone
1933	MURRAY WM C R (ANNIE) GARAGE	R. L. Polk & Co.
1928	Waverley Garage W C R Murray	R.L. Polk and Co of California
1925	HICKS W K GARAGE	R. L. Polk & Co. of California
	WAVERLEY GARAGE	R. L. Polk & Co. of California

1537 HARRISON ST

<u>Year</u>	<u>Uses</u>	<u>Source</u>
1991	Holiday Michael	PACIFIC BELL WHITE PAGES
1920	TAFT H C R	R. L. Polk & Co. of California

1538 HARRISON ST

<u>Year</u>	<u>Uses</u>	<u>Source</u>
1950	PEREZ FRANK G R	The Pacific Telephone & Telegraph Co.
1943	HEWETT Esther h	R. L. Polk & Co.
1933	DUFFIELD MARION MRS H	R. L. Polk & Co.
	DUFFIELD ELINORE CLK R	R. L. Polk & Co.
1928	Pisani Jennie wid G H	R.L. Polk and Co of California
1925	PISANI R A R	R. L. Polk & Co. of California
1920	COOPER MARY G R	R. L. Polk & Co. of California

1539 HARRISON ST

<u>Year</u>	<u>Uses</u>	<u>Source</u>
1980	Interstate Tax Service Inc Of California	Pacific Telephone
1928	84th Ernest C Irene vulc	R.L. Polk and Co of California
1925	TIRE HOSPITAL THE	R. L. Polk & Co. of California

1541 HARRISON ST

<u>Year</u>	<u>Uses</u>	<u>Source</u>
1933	CAMPBELL JACK AUTO PARKING	R. L. Polk & Co.

1543 HARRISON ST

<u>Year</u>	<u>Uses</u>	<u>Source</u>
1920	LEACH Z A R	R. L. Polk & Co. of California
	DEL REY APARTMENTS	R. L. Polk & Co. of California

FINDINGS

1548 HARRISON ST

<u>Year</u>	<u>Uses</u>	<u>Source</u>
1920	BUSSOLINO MRS S R	R. L. Polk & Co. of California

1549 HARRISON ST

<u>Year</u>	<u>Uses</u>	<u>Source</u>
1920	ROLAND JOHN W R	R. L. Polk & Co. of California

1551 HARRISON ST

<u>Year</u>	<u>Uses</u>	<u>Source</u>
1920	SHIELDS MRS LOUISA R	R. L. Polk & Co. of California

1560 HARRISON ST

<u>Year</u>	<u>Uses</u>	<u>Source</u>
1967	CLARK BRUCE P	R. L. Polk Co.

1599 HARRISON ST

<u>Year</u>	<u>Uses</u>	<u>Source</u>
2008	LOMBARDI LOPER & CONANT LLP	Cole Information Services

1600 HARRISON ST

<u>Year</u>	<u>Uses</u>	<u>Source</u>
2013	GEOMATRIX CONSULTANTS	Cole Information Services
2008	GEOMATRIX CONSULTANTS	Cole Information Services
2006	GEOMATRIX CONSULTANTS	Haines Company, Inc. Haines Company, Inc.
2000	DISCOUNT FABRICS	Pacific Bell
1996	CHEUK WING GARMENTS	PACIFIC BELL DIRECTORY
	GUTMAN DORIS	PACIFIC BELL DIRECTORY
1992	BOWERS BILL	PACIFIC BELL DIRECTORY
1980	BLUE SEAL TRANSMISSION CENTERS	Pacific Telephone
1970	BLUE SEAL TOWING SERVICE	Pacific Telephone Directory
	BLUE SEAL TRANSMISSION CENTERS	Pacific Telephone Directory
	BONDED TRANSMISSION CENTERS	Pacific Telephone Directory
1962	CONTINENTAL AUTOMOBILE LEASING SYSTEM INC	Pacific Telephone
1950	WILTON S HOME OF MAPLE	The Pacific Telephone & Telegraph Co.
1938	SACCO & CORTEZZO AUTO REPAIRS	Pacific Telephone
	RAYMOND GARAGE SACCO & CORTEZZO	Pacific Telephone

FINDINGS

<u>Year</u>	<u>Uses</u>	<u>Source</u>
1933	MADSEN SUPPLY CO MARTIN MADSEN MGR SHEET METALS PLUMBING SUPPLIES PIPE VALV	R. L. Polk & Co.
1928	terian & Nickels I H Mc Afee S B Nickels garage	R.L. Polk and Co of California
	av t Thos R Mary autos	R.L. Polk and Co of California
1925	MAC DRY BATTERY CO	R. L. Polk & Co. of California

1607 HARRISON ST

<u>Year</u>	<u>Uses</u>	<u>Source</u>
1925	CURTIS G W R	R. L. Polk & Co. of California

1608 HARRISON ST

<u>Year</u>	<u>Uses</u>	<u>Source</u>
1967	VACANT	R. L. Polk Co.

1610 HARRISON ST

<u>Year</u>	<u>Uses</u>	<u>Source</u>
2013	RENT RAZOR	Cole Information Services
2008	AFRICAN AMERICAN CALWORKS	Cole Information Services
2006	OPTIONS	Haines Company, Inc.
2000	B ACCESS INC	Pacific Bell
	B PELLINEN ROBERT D LAW OFFICES OF	Pacific Bell
	RENT RAZOR RENTAL SERVICES	Pacific Bell
	TIMPSON GARCIA	Pacific Bell
	SMITH JENNINGS W AN ACCOUNTACY CORPORATION	Pacific Bell
1996	TIMPSON GARCIA	PACIFIC BELL DIRECTORY
	MOORE CARL R CPA	PACIFIC BELL DIRECTORY
	GARCIA ERWIN NISHI & KAWASAKI	PACIFIC BELL DIRECTORY
	WONG KAM DPM	PACIFIC BELL DIRECTORY
	SMITH JENNINGS W CPA	PACIFIC BELL DIRECTORY
	B PELLINEN ROBERT D LAW OFFICES OF	PACIFIC BELL DIRECTORY
1992	BOYLE COWAN & CO	PACIFIC BELL DIRECTORY
	MOORE CARL R CPA	PACIFIC BELL DIRECTORY
	WONG KAM DPM	PACIFIC BELL DIRECTORY
	GONZALEZ & KENNY LAW OFFICES OF	PACIFIC BELL DIRECTORY
	B LANN LEON LAW OFFICE	PACIFIC BELL DIRECTORY
	B LANN LEON LAW OFFICE	PACIFIC BELL DIRECTORY
1991	Kaneshiro Kris	PACIFIC BELL WHITE PAGES

FINDINGS

<u>Year</u>	<u>Uses</u>	<u>Source</u>
1991	Kaney C	PACIFIC BELL WHITE PAGES
	Krishnan Kal Consulting Services	PACIFIC BELL WHITE PAGES
	Lann Leon Law Offices Of	PACIFIC BELL WHITE PAGES
	Moy William E Boyle Cowan & Co CPAs	PACIFIC BELL WHITE PAGES
	Wang Kam DPM	PACIFIC BELL WHITE PAGES
	Boyle Cowan & Co CPAs	PACIFIC BELL WHITE PAGES
	Boyle Kevin M Boyle Cowan & Co c PAS	PACIFIC BELL WHITE PAGES
	Boyle Leslie	PACIFIC BELL WHITE PAGES
	Boyle William J CPA Boyle Cowan & Co	PACIFIC BELL WHITE PAGES
	Boylen Richard W	PACIFIC BELL WHITE PAGES
	Boyles Howard E	PACIFIC BELL WHITE PAGES
	Bye Richard W CPA Boyle Cowan & Co	PACIFIC BELL WHITE PAGES
	Bye S	PACIFIC BELL WHITE PAGES
	Byer Bruce A	PACIFIC BELL WHITE PAGES
	Byer Edwin MD	PACIFIC BELL WHITE PAGES
	Byer J	PACIFIC BELL WHITE PAGES
	Byer John V	PACIFIC BELL WHITE PAGES
	Cowan Reed Boyle Cowan & Co CPAs	PACIFIC BELL WHITE PAGES
	Cowan Reyna	PACIFIC BELL WHITE PAGES
	Flannery Martha E Boyle Cowan & Co CPAs	PACIFIC BELL WHITE PAGES
	Gonzalez & Kenny Law Offices Of	PACIFIC BELL WHITE PAGES
	Gonzalez L	PACIFIC BELL WHITE PAGES
	Gonzalez L	PACIFIC BELL WHITE PAGES
	Kaneshiro Dennis S Boyle Cowan & Co CPAs	PACIFIC BELL WHITE PAGES
1986	Avon Products	PACIFIC BELL WHITE PAGES
	Alameda & Treasure Island	PACIFIC BELL WHITE PAGES
	Avon Products	PACIFIC BELL WHITE PAGES
	AVON PRODUCTS IN C No Charge To Calling Party 8	PACIFIC BELL WHITE PAGES
	Bye Richard W CPA Boyle Cowan & Co	PACIFIC BELL WHITE PAGES
	Bye Wolfe	PACIFIC BELL WHITE PAGES
	Byer Bruce A	PACIFIC BELL WHITE PAGES
	Byer Edwin MD	PACIFIC BELL WHITE PAGES
	Cowan Reed Boyle Cowan & Co CPAs	PACIFIC BELL WHITE PAGES
	Cowan Reyna L	PACIFIC BELL WHITE PAGES
	Cowan Robin	PACIFIC BELL WHITE PAGES
	Cowan S	PACIFIC BELL WHITE PAGES

FINDINGS

<u>Year</u>	<u>Uses</u>	<u>Source</u>
1986	Kaneshiro Dennis S Boyle Cowan & Co CPAs	PACIFIC BELL WHITE PAGES
	Kaneyi HM	PACIFIC BELL WHITE PAGES
	Lafranchi Scott A CPA	PACIFIC BELL WHITE PAGES
	R & R Box Lunch Express	PACIFIC BELL WHITE PAGES
	Robinson William A Boyle Cowan & Co CPAs	PACIFIC BELL WHITE PAGES
	Robinson William B B	PACIFIC BELL WHITE PAGES
	Torres James D CPA Boyle Cowan & Co	PACIFIC BELL WHITE PAGES
	Wolverton Donald R Boyle Cowan & Co CPAs	PACIFIC BELL WHITE PAGES
	Wolverton R A	PACIFIC BELL WHITE PAGES
1980	Young Douglas J Boyle Cowan & Co CPAs	PACIFIC BELL WHITE PAGES
	Kaneshiro Dennis S Boyle Cowan & Co CPAs	Pacific Telephone
	Mei Kang Boyle Cowan & Co CPAs	Pacific Telephone
	ROBERTS E L & CO INC	Pacific Telephone
	Robinson William A Boyle Cowan & Co CPAs	Pacific Telephone
	Wolverton Donald R Boyle Cowan & Co CPAs	Pacific Telephone
	Brumer Abe CPA	Pacific Telephone
	Cowan Reed Boyle Cowan & Co CPAs	Pacific Telephone
	Frisbie L J CPCU Brevet & Associates ins brkrs	Pacific Telephone
	Goldfarb Ben & Associates	Pacific Telephone
	Boyle Cowan & Co CPAs	Pacific Telephone
	Boyle Wm J Boyle Cowan & Co CPAs	Pacific Telephone
	Brevet & Associates ins brkrs	Pacific Telephone
	Brevet Frits CLU CPCU Brevet & Associates ins brkrs	Pacific Telephone
	HIGGINS FRANK E HIGGINS PAUL INS	Pacific Telephone Directory
1970	HIGGINS PAUL INS	Pacific Telephone Directory
	HOLLISTER-TIER LABS ALLERGY	Pacific Telephone Directory
	JONES DONALD M JONES RAY W CO INS	Pacific Telephone Directory
	JONES RAY W CO INS	Pacific Telephone Directory
	LO FORTE ANTHONY F	Pacific Telephone Directory
	MENTAL HEALTH ASSN OF ALAMEDA COUNTY	Pacific Telephone Directory
	THOMAS DONALD L HIGGINS PAUL INS	Pacific Telephone Directory
	TINDELL L DONALD HIGGINS PAUL INS	Pacific Telephone Directory

FINDINGS

<u>Year</u>	<u>Uses</u>	<u>Source</u>
1970	ALAMEDA COUNTY MENTAL HEALTH ASSN	Pacific Telephone Directory
	CLEU RUSSELL HIGGINS PAUL INS	Pacific Telephone Directory
	CODE A PHONE ANSWERING EQUIPMENT	Pacific Telephone Directory
	DONOVAN HERSHEY CORPORATION	Pacific Telephone Directory
	DRAKE GLENN B JONES RAY W CO INS	Pacific Telephone Directory
	FARMERS INSURANCE GROUP	Pacific Telephone Directory
1967	BUILDING	R. L. Polk Co.
	I FARMERS INSURANCE GROUP	R. L. Polk Co.
	HIGGINS FRANK INS	R. L. Polk Co.
	HIGGINS PAUL INS	R. L. Polk Co.
	JONES RAY W CO INS	R. L. Polk Co.
	THOMAS DONALD L INSURANCE IN	R. L. Polk Co.
	MANUFACTURERS LIFE INSURANCE	R. L. Polk Co.
	VACANT	R. L. Polk Co.
	ELECTRO MEDICAL ENGINEERING	R. L. Polk Co.
	CO ELECTRONIC EQUIP	R. L. Polk Co.
	WOOD & ASSOCIATES LAND	R. L. Polk Co.
	DEVELOPERS	R. L. Polk Co.
	HOLLISTER STIER LABORATORIES	R. L. Polk Co.
	ALLERGY EXTRACTS	R. L. Polk Co.
	PACIFIC TELEPHONE CO PBX	R. L. Polk Co.
1962	INSTALL DIV	R. L. Polk Co.
	VACANT	R. L. Polk Co.
	Allied Aluminum Products	Pacific Telephone
	Bay Counties Lumber Industry Security Fund	Pacific Telephone
	Calif Lumbermans Accident Prevention Assn	Pacific Telephone
	Cleu Russell Paul Higgins ins	Pacific Telephone
	FAWKNER GEO L Paul Higgins ins	Pacific Telephone
	HIGGINS PAUL Ins	Pacific Telephone
	Hollister Stier Laboratories allergy	Pacific Telephone
	LASAR PLACEMENT AGCY	Pacific Telephone
	Lumber & Mill Employers Assn	Pacific Telephone
	Merchants Fire Assurance Corp of New York	Pacific Telephone
	Mill Cabinet Trust	Pacific Telephone
	Moore Royal N	Pacific Telephone

FINDINGS

<u>Year</u>	<u>Uses</u>	<u>Source</u>
1962	Sapia Carl Allied Alumn Prods	Pacific Telephone
	Steele Dwight Lumber & Mill Employers Assn	Pacific Telephone
	THOMAS DONALD L Paul Higgins ins	Pacific Telephone
	Tindell F Leslie Paul Higgins ins	Pacific Telephone
1955	CALIF LUMBERMAN S ACCIDENT PREVENTION ASSN	The Pacific Telephone & Telegraph Co.
	CLARK J B & SONS	The Pacific Telephone & Telegraph Co.
	CLEU RUSSELL INS	The Pacific Telephone & Telegraph Co.
	FULLER BRUSH CO	The Pacific Telephone & Telegraph Co.
	HIGGINS PAUL INS	The Pacific Telephone & Telegraph Co.
	HOOVER ROGER INS	The Pacific Telephone & Telegraph Co.
	LINCOLN MERCURY DIV OF THE FORD MOTOR CO	The Pacific Telephone & Telegraph Co.
	MCKESSON E KENNEY ENGR	The Pacific Telephone & Telegraph Co.
	RETAIL DELIVERY DRIVERS DRIVER SALESMEN PRODUCE WORKERS & HELPERS LOC 588	The Pacific Telephone & Telegraph Co.
	TINDELL F LESLIE INS	The Pacific Telephone & Telegraph Co.
	WOOD PRODUCTS CO	The Pacific Telephone & Telegraph Co.
1950	MC KESSON E KENNEY ENGR	The Pacific Telephone & Telegraph Co.
	PITTO L R BALL BROS CO OF CALIF INC	The Pacific Telephone & Telegraph Co.
	REINKENS GROVER C W HARRY BLEW OFA	The Pacific Telephone & Telegraph Co.
	RETAIL DELIVERY DRILVEIS DRIVER SALESMELI	The Pacific Telephone & Telegraph Co.
	TOWNER NORMAN W TOWNER STEEL BROKERAGE	The Pacific Telephone & Telegraph Co.
	TOWNER STEEL BROKERAGE	The Pacific Telephone & Telegraph Co.
	WEST M G CO OFC FIRN	The Pacific Telephone & Telegraph Co.
	WILSON D C A B C COLLECTION AGNY	The Pacific Telephone & Telegraph Co.
	A B C COLLECTION AGCY	The Pacific Telephone & Telegraph Co.
	BLEW W HARRY OFC	The Pacific Telephone & Telegraph Co.
	CALIF RENT CAR	The Pacific Telephone & Telegraph Co.
	FROM S F ZONE ONLY (NO INTER CITY CHARGE)	The Pacific Telephone & Telegraph Co.
	INSURANCE ANALYSIS CO	The Pacific Telephone & Telegraph Co.
	KEARNEY MAURICE L INSURANCE ANALYSIS CO I	The Pacific Telephone & Telegraph Co.
	KEARNEY REALTY CO	The Pacific Telephone & Telegraph Co.
	LINCOLN MERCURY DIV OF THE FORD MOTOR CO	The Pacific Telephone & Telegraph Co.

FINDINGS

<u>Year</u>	<u>Uses</u>	<u>Source</u>
1943	Bottom Lillian H Mrs massage	R. L. Polk & Co.
	Bottom Saml H Lillian H carp h	R. L. Polk & Co.
1938	KENT BLANCHE R	Pacific Telephone
1933	HINTON CHAS M (FLORENCE) H	R. L. Polk & Co.
1925	ROBINSON CLIFF R	R. L. Polk & Co. of California

1612 HARRISON ST

<u>Year</u>	<u>Uses</u>	<u>Source</u>
1928	av Gaylord R	R.L. Polk and Co of California

1615 HARRISON ST

<u>Year</u>	<u>Uses</u>	<u>Source</u>
2006	HOUSING AUTHCTY	Haines Company, Inc.
	OAKLD EMP TDD	Haines Company, Inc.

1618 HARRISON ST

<u>Year</u>	<u>Uses</u>	<u>Source</u>
1945	MOORE ELSIE MRS R	The Pacific Telephone & Telegraph Co.
	PRICE SALLY R	The Pacific Telephone & Telegraph Co.
1943	Taylor Minnie wid G M r	R. L. Polk & Co.
	Brown Gertrude r	R. L. Polk & Co.
	Flint Lee r	R. L. Polk & Co.
	Gillette Ernest G fndywkr r	R. L. Polk & Co.
	Kayser Emma Mrs r	R. L. Polk & Co.
	Mc DONALD Jas W Alice slsmn r	R. L. Polk & Co.
	MOORE Elsie wid D S h	R. L. Polk & Co.
	Peeler Helga O clk r	R. L. Polk & Co.
	Price Sally maid r	R. L. Polk & Co.
	Sylvester Gene r	R. L. Polk & Co.
1938	MOORE ELSIE MRS R	Pacific Telephone
1933	BACON EDNA H	R. L. Polk & Co.
	BENDIX HARRY E (OLIVE) LAB H	R. L. Polk & Co.
	GOLDFUSS FRANCES BARBER H	R. L. Polk & Co.
	STURM FRANK LAB H	R. L. Polk & Co.
	VAN COTT ALFD H (AMY) ENG H	R. L. Polk & Co.
	SORENSEN JULIA H	R. L. Polk & Co.
	HETHERINGTON FRED (EMILY) SLSMN H	R. L. Polk & Co.
1925	NETTLE MRS IDA R	R. L. Polk & Co. of California

FINDINGS

1619 HARRISON ST

<u>Year</u>	<u>Uses</u>	<u>Source</u>
2013	OAKLAND HOUSING AUTHORITY	Cole Information Services
	HOUSING AUTHORITY	Cole Information Services
2008	OAKLAND HOUSING AUTHORITY	Cole Information Services
	CITY OF OAKLAND	Cole Information Services
2006	HOUSING AUTH	Haines Company, Inc.
	OAKLAND MNTC	Haines Company, Inc.
	HOUSINGAUTH	Haines Company, Inc.
	OAKLAND PRCHSNG	Haines Company, Inc.
	HOUSINGAUTH	Haines Company, Inc.
	OAKLAND RES&	Haines Company, Inc.
	OAKLD CTY HSNG	Haines Company, Inc.
	LEASED	Haines Company, Inc.
	OAKLD HOUSING	Haines Company, Inc.
	AUTHORITY	Haines Company, Inc.
	BUILDING	Haines Company, Inc.
	HOUSING AUTH CTY	Haines Company, Inc.
	OAKLD DEVL	Haines Company, Inc.
	HOUSING AUTH CTY	Haines Company, Inc.
	OAKLD MNG	Haines Company, Inc.
	HOUSING AUTH CTY	Haines Company, Inc.
	OAKLD OHA POL	Haines Company, Inc.
	HOUSING AUTH CTY	Haines Company, Inc.
	OAKLD SPCL	Haines Company, Inc.
	HOUSINGAUTH	Haines Company, Inc.
	OAKLAND	Haines Company, Inc.
	ACCNTPYBL	Haines Company, Inc.
	HOUSINGAUTH	Haines Company, Inc.
	OAKLAND	Haines Company, Inc.
	ACCNTPYBL	Haines Company, Inc.
	HOUSING AUTH	Haines Company, Inc.
	OAKLAND CMLNT	Haines Company, Inc.
	HOUSINGAUTH	Haines Company, Inc.
	OAKLAND HMN	Haines Company, Inc.
	RSRCS	Haines Company, Inc.
	HOUSINGAUTH	Haines Company, Inc.
	OAKLAND INFTDD	Haines Company, Inc.
	HOUSINGAUTH	Haines Company, Inc.

FINDINGS

<u>Year</u>	<u>Uses</u>	<u>Source</u>
2006	OAKLAND MNTC	Haines Company, Inc.
1991	Development Modernization	PACIFIC BELL WHITE PAGES
	Complaint Line	PACIFIC BELL WHITE PAGES
	Community Services	PACIFIC BELL WHITE PAGES
	Applications Eligibility	PACIFIC BELL WHITE PAGES
	General Information	PACIFIC BELL WHITE PAGES
	OAKLAND	PACIFIC BELL WHITE PAGES
1986	Development Modernization	PACIFIC BELL WHITE PAGES
	Complaint Line	PACIFIC BELL WHITE PAGES
	Community Services	PACIFIC BELL WHITE PAGES
	Applications Eligibility	PACIFIC BELL WHITE PAGES
	General Information	PACIFIC BELL WHITE PAGES
	OAKLAND	PACIFIC BELL WHITE PAGES
	Allen Hattie	PACIFIC BELL WHITE PAGES
1980	Martinez Alice	Pacific Telephone
	Allen Hattie	Pacific Telephone

1621 HARRISON ST

<u>Year</u>	<u>Uses</u>	<u>Source</u>
2006	APARTMENTS	Haines Company, Inc.
	BAILEY James	Haines Company, Inc.
	BOATWRIGHT David	Haines Company, Inc.
	BROWN Annie	Haines Company, Inc.
	CHEN Feng	Haines Company, Inc.
	CHEN Huan	Haines Company, Inc.
	CRAFTON John	Haines Company, Inc.
	DUNN Anthony	Haines Company, Inc.
	EDWARDS Sherman J	Haines Company, Inc.
	FANG Kit Ching	Haines Company, Inc.
	FONG Yung	Haines Company, Inc.
	GAO Shu Yan	Haines Company, Inc.
	GUESS Delia	Haines Company, Inc.
	GULLY Willie	Haines Company, Inc.
	HARRELL Jas	Haines Company, Inc.
	HU Lun Ping	Haines Company, Inc.
	HU Miao	Haines Company, Inc.
	HUANG YL	Haines Company, Inc.
	HUYNH Xung	Haines Company, Inc.
	JACKSON James	Haines Company, Inc.

FINDINGS

<u>Year</u>	<u>Uses</u>	<u>Source</u>
2006	JAMES Labada	Haines Company, Inc.
	JOHNSON Ben F	Haines Company, Inc.
	KWANWah	Haines Company, Inc.
	LEE Wng J	Haines Company, Inc.
	LI Bing He	Haines Company, Inc.
	LIANG Hong	Haines Company, Inc.
	LOU Yung Foug	Haines Company, Inc.
	LY Sau	Haines Company, Inc.
	LYONS John	Haines Company, Inc.
	NGUYEN Be	Haines Company, Inc.
	NGUYEN Can	Haines Company, Inc.
	NGUYEN Trong	Haines Company, Inc.
	OUMin Chang	Haines Company, Inc.
	PAYTON Claude	Haines Company, Inc.
	PHAN Camhong	Haines Company, Inc.
	PHIN LIndenh	Haines Company, Inc.
	PUGH Daryl	Haines Company, Inc.
	ROE Chades	Haines Company, Inc.
	SAM Phom	Haines Company, Inc.
	SAUBER CONNELL	Haines Company, Inc.
	SIMPSON Dolores L	Haines Company, Inc.
	SING Harry Lee	Haines Company, Inc.
	TRANLahn	Haines Company, Inc.
	TSOYu We	Haines Company, Inc.
	WALKER Abfred	Haines Company, Inc.
	WH 1 TE J	Haines Company, Inc.
	WOODARDWill Bon	Haines Company, Inc.
	YIPPak Lam	Haines Company, Inc.
	YU Kwong On	Haines Company, Inc.
	ZHONG Wan Quan	Haines Company, Inc.
	ZHOUYue Chang	Haines Company, Inc.
	ZHU B	Haines Company, Inc.
2000	301 JOHNSON MARK S	Pacific Bell
	402 HALL WILLIE M	Pacific Bell
	404 HERN CHAMREUN	Pacific Bell
	405 WOODARD WILLEAN	Pacific Bell
	410 BELLINGER RAYMOND	Pacific Bell
	501 GOVENOR LEOLA	Pacific Bell

FINDINGS

<u>Year</u>	<u>Uses</u>	<u>Source</u>
2000	502 GULLY WILLIE	Pacific Bell
	603 BAILEY JAMES	Pacific Bell
	1007 CLAYTON HENRY L	Pacific Bell
	1009 NGUYEN NANCY	Pacific Bell
	1103 GREEN GWENDOLYN	Pacific Bell
	1108 GARNER CURTIS	Pacific Bell
	1110 PENNINO WILLIAM	Pacific Bell
	1202 CHAMPION LILLIAN	Pacific Bell
	1207 CANDELARIA JAKE	Pacific Bell
	1303 WALKER ALFRED	Pacific Bell
	1308 AVERY GWEN	Pacific Bell
	604 FROST JOHN	Pacific Bell
	606 HARRELL JAS	Pacific Bell
	702 MCQUEEN MARVIN	Pacific Bell
	705 FUNG MOW DANG	Pacific Bell
	803 MIDGETTE KENNETH E	Pacific Bell
	806 LI BING HE	Pacific Bell
	807 SING HARRY LEE	Pacific Bell
	809 WARD LORINER	Pacific Bell
	902 SAM PHORN	Pacific Bell
	905 RAWLINS ELOUISE	Pacific Bell
	906 RICHARDSON ROY	Pacific Bell
	1001 SIMPSON DELORES L	Pacific Bell
	1002 GUESS DELLA	Pacific Bell
	1003 LARKIN JOHN W	Pacific Bell
	1005 JACKSON ARMEKA	Pacific Bell
	1006 PHILLIPS EARNIE	Pacific Bell
1996	301 JOHNSON MARK S	PACIFIC BELL DIRECTORY
	402 HALL WILLIE M	PACIFIC BELL DIRECTORY
	404 HEM CHAMREUN	PACIFIC BELL DIRECTORY
	405 WOODARD WILLEAN	PACIFIC BELL DIRECTORY
	407 CHING KIM	PACIFIC BELL DIRECTORY
	509 WAYNE WILLIE	PACIFIC BELL DIRECTORY
	601 WILLIAMS ARTHUR	PACIFIC BELL DIRECTORY
	602 CRUMPTON CLAIBORNE	PACIFIC BELL DIRECTORY
	603 BAILEY JAMES	PACIFIC BELL DIRECTORY
	604 FROST JOHN	PACIFIC BELL DIRECTORY
	606 HARRELL JAS	PACIFIC BELL DIRECTORY

FINDINGS

<u>Year</u>	<u>Uses</u>	<u>Source</u>
1996	609 GREEN JAMES JR	PACIFIC BELL DIRECTORY
	705 FUNG MOW DANG	PACIFIC BELL DIRECTORY
	803 GRAY GLADYS	PACIFIC BELL DIRECTORY
	806 LI BING HE	PACIFIC BELL DIRECTORY
	807 SING HARRY LEE	PACIFIC BELL DIRECTORY
	808 HUANG RUN FANG	PACIFIC BELL DIRECTORY
	809 WARD LORINER	PACIFIC BELL DIRECTORY
	901 REZAEI MARYAM	PACIFIC BELL DIRECTORY
	903 ROBINSON LEANA	PACIFIC BELL DIRECTORY
	905 RAWLINS ELOUISE	PACIFIC BELL DIRECTORY
	908 PAILLET THOS J	PACIFIC BELL DIRECTORY
	1002 PORTER BESSIE	PACIFIC BELL DIRECTORY
	1003 LARKIN JOHN W	PACIFIC BELL DIRECTORY
	1006 PHILLIPS EARNIE	PACIFIC BELL DIRECTORY
	1103 GOVENOR LEOLA	PACIFIC BELL DIRECTORY
	1108 GARNER CURTIS	PACIFIC BELL DIRECTORY
	1110 NELSON WILMA	PACIFIC BELL DIRECTORY
	1201 THOMAS EULA	PACIFIC BELL DIRECTORY
	1205 BUSINESS CARD WORLD	PACIFIC BELL DIRECTORY
	1206 TRAN DIEU	PACIFIC BELL DIRECTORY
	1207 CANDELARIA JAKE	PACIFIC BELL DIRECTORY
	1210 WITT WILLIE	PACIFIC BELL DIRECTORY
	1301 FREEMAN L	PACIFIC BELL DIRECTORY
	1303 WALKER ALFRED	PACIFIC BELL DIRECTORY
	1304 EAGLETON AZELEA	PACIFIC BELL DIRECTORY
1992	1207 CANDELARIA JAKE	PACIFIC BELL DIRECTORY
	1208 COTTON R	PACIFIC BELL DIRECTORY
	1210 WATKINS WILBERT	PACIFIC BELL DIRECTORY
	1304 EAGLETON AZELEA	PACIFIC BELL DIRECTORY
	301 REID FRANCES	PACIFIC BELL DIRECTORY
	402 HALL WILLIE M	PACIFIC BELL DIRECTORY
	404 HEM CHAMREUN	PACIFIC BELL DIRECTORY
	405 WOODARD WILLEAN	PACIFIC BELL DIRECTORY
	407 CHING KIM	PACIFIC BELL DIRECTORY
	502 MARTINEZ JULIO	PACIFIC BELL DIRECTORY
	504 HOLCOMBE ZULA MAE	PACIFIC BELL DIRECTORY
	509 WAYNE WILLIE	PACIFIC BELL DIRECTORY
	601 WILLIAMS ARTHUR	PACIFIC BELL DIRECTORY

FINDINGS

<u>Year</u>	<u>Uses</u>	<u>Source</u>
1992	603 BAILEY JAMES	PACIFIC BELL DIRECTORY
	604 FROST JOHN	PACIFIC BELL DIRECTORY
	606 HARRELL JAS	PACIFIC BELL DIRECTORY
	607 HO CHUK WAN	PACIFIC BELL DIRECTORY
	609 GREEN JAMES JR	PACIFIC BELL DIRECTORY
	704 HARDY JAS	PACIFIC BELL DIRECTORY
	705 FUNG MOW DANG	PACIFIC BELL DIRECTORY
	706 BLACKMON CARRIE	PACIFIC BELL DIRECTORY
	708 KNOTTS ALICE	PACIFIC BELL DIRECTORY
	801 WRIGHT ROSIE	PACIFIC BELL DIRECTORY
	803 GRAY GLADYS	PACIFIC BELL DIRECTORY
	805 WONG HING HUEN	PACIFIC BELL DIRECTORY
	806 LI BING HE	PACIFIC BELL DIRECTORY
	807 SING HARRY LEE	PACIFIC BELL DIRECTORY
	808 GILES CARRIE	PACIFIC BELL DIRECTORY
	809 WARD LORINER	PACIFIC BELL DIRECTORY
	901 REZAEL MARYAM	PACIFIC BELL DIRECTORY
	903 ROBINSON LEANA	PACIFIC BELL DIRECTORY
	905 RAWLINS ELOUISE	PACIFIC BELL DIRECTORY
	906 KIDANE ASGEDOM	PACIFIC BELL DIRECTORY
	907 PITTMAN GEO	PACIFIC BELL DIRECTORY
	908 PAILLET THOS J	PACIFIC BELL DIRECTORY
	1002 PORTER BESSIE	PACIFIC BELL DIRECTORY
	1003 LARKIN JOHN W	PACIFIC BELL DIRECTORY
	1006 PHILLIPS EARNIE	PACIFIC BELL DIRECTORY
	1007 THERRIEN CHAS L	PACIFIC BELL DIRECTORY
	1010 WASHINGTON CLEVELAND & ELIZA	PACIFIC BELL DIRECTORY
	1106 MOORE PEARLIE	PACIFIC BELL DIRECTORY
	1108 GARNER CURTIS	PACIFIC BELL DIRECTORY
	1109 MCKINZIE Z	PACIFIC BELL DIRECTORY
	1201 OH JUNG K	PACIFIC BELL DIRECTORY
	1206 FREEMAN ROY	PACIFIC BELL DIRECTORY
1991	Betts Jessie	PACIFIC BELL WHITE PAGES
	Blackmon Carrie	PACIFIC BELL WHITE PAGES
	Candelina Jake	PACIFIC BELL WHITE PAGES
	Ching Kim	PACIFIC BELL WHITE PAGES
	Cotton R	PACIFIC BELL WHITE PAGES
	De Gualtero Gertrude	PACIFIC BELL WHITE PAGES

FINDINGS

<u>Year</u>	<u>Uses</u>	<u>Source</u>
1991	Degus Susan	PACIFIC BELL WHITE PAGES
	Eagleton Azelea	PACIFIC BELL WHITE PAGES
	Eagleton Clyde	PACIFIC BELL WHITE PAGES
	Freeman Roy	PACIFIC BELL WHITE PAGES
	Frost John	PACIFIC BELL WHITE PAGES
	Frost LSigrid	PACIFIC BELL WHITE PAGES
	Fung Mow Dang	PACIFIC BELL WHITE PAGES
	Fung N	PACIFIC BELL WHITE PAGES
	Garner Curtis	PACIFIC BELL WHITE PAGES
	Garner D	PACIFIC BELL WHITE PAGES
	Giles Carrie	PACIFIC BELL WHITE PAGES
	Gray Gladys	PACIFIC BELL WHITE PAGES
	Green James Jr	PACIFIC BELL WHITE PAGES
	Green Jamison	PACIFIC BELL WHITE PAGES
	Green Janet DC	PACIFIC BELL WHITE PAGES
	Hall Willie M	PACIFIC BELL WHITE PAGES
	Hardy Jas	PACIFIC BELL WHITE PAGES
	Hardy James E	PACIFIC BELL WHITE PAGES
	Hardy Jana	PACIFIC BELL WHITE PAGES
	Hardy Jarvis	PACIFIC BELL WHITE PAGES
	Harrell Jas	PACIFIC BELL WHITE PAGES
	Ho Chuk Wan	PACIFIC BELL WHITE PAGES
	Holcombe Zula Mae	PACIFIC BELL WHITE PAGES
	Hourula Gertrude	PACIFIC BELL WHITE PAGES
	Porter Bethany	PACIFIC BELL WHITE PAGES
	Reid Frances	PACIFIC BELL WHITE PAGES
	Robinson Leana	PACIFIC BELL WHITE PAGES
	Robinson Lee Wallace	PACIFIC BELL WHITE PAGES
	Robinson Leigh	PACIFIC BELL WHITE PAGES
	Sing Harry Lee	PACIFIC BELL WHITE PAGES
	Therrien Chas L	PACIFIC BELL WHITE PAGES
	i Ward Loriner	PACIFIC BELL WHITE PAGES
	Washington Cleveland & Eliza	PACIFIC BELL WHITE PAGES
	Wilson Thomas J	PACIFIC BELL WHITE PAGES
	Wilson Thomas M Berkeley Marina Brk	PACIFIC BELL WHITE PAGES
	Woodard Willean	PACIFIC BELL WHITE PAGES
	Woodard Yo	PACIFIC BELL WHITE PAGES
	Wright Rosie	PACIFIC BELL WHITE PAGES

FINDINGS

<u>Year</u>	<u>Uses</u>	<u>Source</u>
1991	Hourula Richard E	PACIFIC BELL WHITE PAGES
	Jackson Lucille	PACIFIC BELL WHITE PAGES
	Kidane Asgedom	PACIFIC BELL WHITE PAGES
	Kidane S	PACIFIC BELL WHITE PAGES
	Kidane Sion	PACIFIC BELL WHITE PAGES
	Kidane Tesfu	PACIFIC BELL WHITE PAGES
	Knotts Alice	PACIFIC BELL WHITE PAGES
	Larkin John W	PACIFIC BELL WHITE PAGES
	Larkin Kim	PACIFIC BELL WHITE PAGES
	Martinez Julio	PACIFIC BELL WHITE PAGES
	Martinez K	PACIFIC BELL WHITE PAGES
	Martinez L	PACIFIC BELL WHITE PAGES
	Martinez L	PACIFIC BELL WHITE PAGES
	Martinez L M	PACIFIC BELL WHITE PAGES
	Mc Call Patsy	PACIFIC BELL WHITE PAGES
	Mc Call Richard G	PACIFIC BELL WHITE PAGES
	Mc Lemoire Mary	PACIFIC BELL WHITE PAGES
	Moore Pearlle	PACIFIC BELL WHITE PAGES
	Paillet Thos J	PACIFIC BELL WHITE PAGES
	Pittman Geo	PACIFIC BELL WHITE PAGES
	Porter Bessie	PACIFIC BELL WHITE PAGES
1986	Hourula Gertrude	PACIFIC BELL WHITE PAGES
	Hourula Richard E	PACIFIC BELL WHITE PAGES
	Jackson Lucille	PACIFIC BELL WHITE PAGES
	Jenkins Bessie	PACIFIC BELL WHITE PAGES
	Kalnitsky Rosa	PACIFIC BELL WHITE PAGES
	Kalodimas P	PACIFIC BELL WHITE PAGES
	Knause Gladys	PACIFIC BELL WHITE PAGES
	Knotts Alice	PACIFIC BELL WHITE PAGES
	Lewis Luther	PACIFIC BELL WHITE PAGES
	Mc Call Patsy	PACIFIC BELL WHITE PAGES
	Mc Call Richard G	PACIFIC BELL WHITE PAGES
	Mc Call Sarah E	PACIFIC BELL WHITE PAGES
	Mc Lemoire Mary	PACIFIC BELL WHITE PAGES
	Menefee Bernice	PACIFIC BELL WHITE PAGES
	Moore Pearlle	PACIFIC BELL WHITE PAGES
	Newson John	PACIFIC BELL WHITE PAGES
	Adams Stacey	PACIFIC BELL WHITE PAGES

FINDINGS

<u>Year</u>	<u>Uses</u>	<u>Source</u>
1986	Benjain Jos	PACIFIC BELL WHITE PAGES
	Booth Irma Mrs	PACIFIC BELL WHITE PAGES
	Candelia Jake	PACIFIC BELL WHITE PAGES
	Candell Cass	PACIFIC BELL WHITE PAGES
	Brian & Adrienne Candell	PACIFIC BELL WHITE PAGES
	Chenault S	PACIFIC BELL WHITE PAGES
	Coy Joseph	PACIFIC BELL WHITE PAGES
	Crisp Martha	PACIFIC BELL WHITE PAGES
	Cristobal Alejandro	PACIFIC BELL WHITE PAGES
	De Gualtero Gertrude	PACIFIC BELL WHITE PAGES
	Doss Maudie	PACIFIC BELL WHITE PAGES
	Weston Ted	PACIFIC BELL WHITE PAGES
	Wright Rosie	PACIFIC BELL WHITE PAGES
	Yan Mariano M	PACIFIC BELL WHITE PAGES
	Doss Moneera	PACIFIC BELL WHITE PAGES
	Doss P	PACIFIC BELL WHITE PAGES
	Doss Roy	PACIFIC BELL WHITE PAGES
	Eagleton Azelea	PACIFIC BELL WHITE PAGES
	Eagleton Clyde	PACIFIC BELL WHITE PAGES
	Eby Kenneth Lee	PACIFIC BELL WHITE PAGES
	Eby Linda	PACIFIC BELL WHITE PAGES
	Eby MK	PACIFIC BELL WHITE PAGES
	Eby Richard M	PACIFIC BELL WHITE PAGES
	Edwards Cleo	PACIFIC BELL WHITE PAGES
	Freeman Roy	PACIFIC BELL WHITE PAGES
	Frentzel Carlos	PACIFIC BELL WHITE PAGES
	Frenza Lou Verna	PACIFIC BELL WHITE PAGES
	Frenzel P	PACIFIC BELL WHITE PAGES
	Frere Arthemis Mrs	PACIFIC BELL WHITE PAGES
	Frere Lucy	PACIFIC BELL WHITE PAGES
	Frost John	PACIFIC BELL WHITE PAGES
	Frost L	PACIFIC BELL WHITE PAGES
	Fung Chlu Kwong	PACIFIC BELL WHITE PAGES
	Giles Carrie	PACIFIC BELL WHITE PAGES
	Giles Celestia LCS W	PACIFIC BELL WHITE PAGES
	Graham Jas R	PACIFIC BELL WHITE PAGES
	Graham Jearlean Mrs	PACIFIC BELL WHITE PAGES
	Graham Jeff	PACIFIC BELL WHITE PAGES

FINDINGS

<u>Year</u>	<u>Uses</u>	<u>Source</u>
1986	Grate Johnnie B	PACIFIC BELL WHITE PAGES
	Grater L	PACIFIC BELL WHITE PAGES
	Gray G	PACIFIC BELL WHITE PAGES
	Gray GF	PACIFIC BELL WHITE PAGES
	Gray G L	PACIFIC BELL WHITE PAGES
	Hall Willie M	PACIFIC BELL WHITE PAGES
	Harrell Jas	PACIFIC BELL WHITE PAGES
	Harvey Edward C	PACIFIC BELL WHITE PAGES
	Holcombe Z M	PACIFIC BELL WHITE PAGES
	Pittman Geo	PACIFIC BELL WHITE PAGES
	Porter Bessie	PACIFIC BELL WHITE PAGES
	Porter Bradford	PACIFIC BELL WHITE PAGES
	Reid Frances	PACIFIC BELL WHITE PAGES
	Sanders Rhoda	PACIFIC BELL WHITE PAGES
	Simms Ella	PACIFIC BELL WHITE PAGES
	Sing Harry Lee	PACIFIC BELL WHITE PAGES
	Sisson E	PACIFIC BELL WHITE PAGES
	Sisson G	PACIFIC BELL WHITE PAGES
	Strickland Paulette M	PACIFIC BELL WHITE PAGES
	Ward Loriner	PACIFIC BELL WHITE PAGES
	Ward Nittie	PACIFIC BELL WHITE PAGES
	Weston King	PACIFIC BELL WHITE PAGES
	Weston M	PACIFIC BELL WHITE PAGES
	Weston S	PACIFIC BELL WHITE PAGES
1980	Jenkins Bessie	Pacific Telephone
	Abrahamson Rae	Pacific Telephone
	Adams Stacey	Pacific Telephone
	Betts Jessie	Pacific Telephone
	Bogan W M	Pacific Telephone
	Booth Irma Mrs	Pacific Telephone
	Brooks Birden	Pacific Telephone
	Brooks Georgia Mae	Pacific Telephone
	Brown Louis	Pacific Telephone
	Chandler Pethenia	Pacific Telephone
	Cole L C	Pacific Telephone
	Conrad Stanley	Pacific Telephone
	Dayton Augusta K Mrs	Pacific Telephone
	De Gualtero Gertrude	Pacific Telephone

FINDINGS

<u>Year</u>	<u>Uses</u>	<u>Source</u>
1980	Doss Maudie	Pacific Telephone
	Eagleton Azelea	Pacific Telephone
	Eby Kenneth Lee	Pacific Telephone
	Edmonds M K	Pacific Telephone
	Grate Johnnie B	Pacific Telephone
	Graves Lutie	Pacific Telephone
	Harris Jos	Pacific Telephone
	Harrison Alfred	Pacific Telephone
	Hawk E R	Pacific Telephone
	Hibbs Meta Mrs	Pacific Telephone
	Holcombe Z M	Pacific Telephone
	Howard Henry	Pacific Telephone
	Hughes Ruth C	Pacific Telephone
	Jackson Lucille	Pacific Telephone
	Knotts Alice	Pacific Telephone
	Lewis Luther	Pacific Telephone
	Mc Laughlin Edw	Pacific Telephone
	Morley F C	Pacific Telephone
	Murrell Jas	Pacific Telephone
	Perry B A	Pacific Telephone
	Pittman Geo	Pacific Telephone
	Puckett Chas	Pacific Telephone
	Sanders Rhoda	Pacific Telephone
	Simms Ella	Pacific Telephone
	Sing Harry Lee	Pacific Telephone
	Sisson E	Pacific Telephone
	Strand Henning	Pacific Telephone
	Venable Rudolph I	Pacific Telephone
	Wagoner W J	Pacific Telephone
	Weston King	Pacific Telephone
	Winters Helen C	Pacific Telephone
	Zeppi D	Pacific Telephone
	Zolnerick Casper	Pacific Telephone
1975	HOLCOMBE Z M	Pacific Telephone
	MORLEY FC	Pacific Telephone
1967	MINIT MAN AUTO LAUNDRY	R. L. Polk Co.
1962	Earls Minit Man Auto Laundry	Pacific Telephone
1950	MINIT MAN AUTO LAUNDRY	The Pacific Telephone & Telegraph Co.

FINDINGS

1622 HARRISON ST

<u>Year</u>	<u>Uses</u>	<u>Source</u>
2006	LACONIA APTS	Haines Company, Inc.
	COOPER Donald	Haines Company, Inc.
	DASHBUNBA	Haines Company, Inc.
	Chimedcheren	Haines Company, Inc.
	ENKHTUVSHN Ireedul	Haines Company, Inc.
	GATES Michael	Haines Company, Inc.
	JAMES Constance D	Haines Company, Inc.
	E KAZATO chiro	Haines Company, Inc.
	LAWTONA	Haines Company, Inc.
	LENTITo Ve	Haines Company, Inc.
	MILEST	Haines Company, Inc.
	RUIZEIlg lo A	Haines Company, Inc.
	TAPIER Jerome	Haines Company, Inc.
	WEBER Rosemary A	Haines Company, Inc.
2000	D SERRANO MARIA ANGELES	Pacific Bell
	E MENDOZA ALVA M	Pacific Bell
	201 WEBER ROSEMARY A	Pacific Bell
	202 RITZ DANIEL	Pacific Bell
	203 LONG JOSHUA B	Pacific Bell
	204 CLARK WILLIAM	Pacific Bell
	207 LEWIS AHLERMAN	Pacific Bell
	303 BUECKERT JOANNA D	Pacific Bell
1996	308 TEIXEIRA LINDA	Pacific Bell
	304 GROSS J A	PACIFIC BELL DIRECTORY
	401 HAMLIN RUTH H DR	PACIFIC BELL DIRECTORY
	403 SPENCER JOHN H	PACIFIC BELL DIRECTORY
	C PENNINO WILLIAM	PACIFIC BELL DIRECTORY
	D MILLER CARRIE E	PACIFIC BELL DIRECTORY
	207 LEWIS AHLERMAN	PACIFIC BELL DIRECTORY
1992	C PENNINO WILLIAM	PACIFIC BELL DIRECTORY
	207 LEWIS AHLERMAN	PACIFIC BELL DIRECTORY
	302 JORGENSEN R	PACIFIC BELL DIRECTORY
	303 LEAHY PAULA	PACIFIC BELL DIRECTORY
	401 HAMLIN RUTH H DR	PACIFIC BELL DIRECTORY
	403 SPENCER JOHN H	PACIFIC BELL DIRECTORY
	404 BEASLEY R N	PACIFIC BELL DIRECTORY
	407 DUKE PATRICK	PACIFIC BELL DIRECTORY

FINDINGS

<u>Year</u>	<u>Uses</u>	<u>Source</u>
1991	Frederick AM	PACIFIC BELL WHITE PAGES
	Hall Franklin P & Miriam	PACIFIC BELL WHITE PAGES
	Hall Fred	PACIFIC BELL WHITE PAGES
	Hall Fred	PACIFIC BELL WHITE PAGES
	Hall Fred	PACIFIC BELL WHITE PAGES
	Hamlin Ruth H Dr	PACIFIC BELL WHITE PAGES
	Hardy B L	PACIFIC BELL WHITE PAGES
	Lee Geo	PACIFIC BELL WHITE PAGES
	Pennino William	PACIFIC BELL WHITE PAGES
	Rich Guy W	PACIFIC BELL WHITE PAGES
	Rich H L	PACIFIC BELL WHITE PAGES
	Rich J	PACIFIC BELL WHITE PAGES
	Schuster Joseph S	PACIFIC BELL WHITE PAGES
	Spencer John H	PACIFIC BELL WHITE PAGES
1986	Alpha Mortgage Co	PACIFIC BELL WHITE PAGES
	Black M L	PACIFIC BELL WHITE PAGES
	Eves H H	PACIFIC BELL WHITE PAGES
	Hadley Matt L	PACIFIC BELL WHITE PAGES
	Hadley Nola	PACIFIC BELL WHITE PAGES
	Hall Miriam	PACIFIC BELL WHITE PAGES
	Morrow Betty Jean	PACIFIC BELL WHITE PAGES
	Rich Guy W	PACIFIC BELL WHITE PAGES
	Rich H L	PACIFIC BELL WHITE PAGES
	Rich J	PACIFIC BELL WHITE PAGES
	Rich Jas C	PACIFIC BELL WHITE PAGES
	Schuster Joseph S	PACIFIC BELL WHITE PAGES
	Smith Marie	PACIFIC BELL WHITE PAGES
1980	Black M L	Pacific Telephone
	Carpenter M C	Pacific Telephone
	Clickner Beatrice L	Pacific Telephone
	Dumas G F	Pacific Telephone
	Hadley Matt L	Pacific Telephone
	Lewis Hassie S	Pacific Telephone
	Rich Guy W	Pacific Telephone
	Rosen M	Pacific Telephone
	Smith Jas F	Pacific Telephone
	Wong Pon G	Pacific Telephone
1970	BAROWSKY ALEX	Pacific Telephone Directory

FINDINGS

<u>Year</u>	<u>Uses</u>	<u>Source</u>
1970	BECKER STELLA S	Pacific Telephone Directory
	COOK JOHN W	Pacific Telephone Directory
	DAVIS G M MRS	Pacific Telephone Directory
	DOHLER ORIEL MRS	Pacific Telephone Directory
	FLANAGAN ALICE M	Pacific Telephone Directory
	GALVIN JOHN P	Pacific Telephone Directory
	HODGE B L	Pacific Telephone Directory
	JEWELL S J	Pacific Telephone Directory
	LEWIS HASSIE S	Pacific Telephone Directory
	MASON ELLEN	Pacific Telephone Directory
	MATSON NELLE	Pacific Telephone Directory
	MCFADDEN KATHERINE	Pacific Telephone Directory
	MCGEE SOPHIE MRS	Pacific Telephone Directory
	MINORS STANLEY	Pacific Telephone Directory
	NEWCOMB DOLPH	Pacific Telephone Directory
	NORMAN M L	Pacific Telephone Directory
	OZSAYAR S	Pacific Telephone Directory
	RADNOTY MARGIT	Pacific Telephone Directory
	RICH GUY W	Pacific Telephone Directory
	SAND G	Pacific Telephone Directory
	SHORT MURIEL A	Pacific Telephone Directory
	WILLEY ADA	Pacific Telephone Directory
	YEAGER VERA A	Pacific Telephone Directory
1967	FINKBINER ALTA M MRS	R. L. Polk Co.
	WILLEY ADA MRS	R. L. Polk Co.
	LAWRENCE RUTH MRS	R. L. Polk Co.
	VIAR LAVONNE	R. L. Polk Co.
	MASON ELLEN	R. L. Polk Co.
	FLANAGAN ALICE M	R. L. Polk Co.
	RICH GUY W	R. L. Polk Co.
	KRAUS AMELIA S MRS	R. L. Polk Co.
	MINORS STANLEY	R. L. Polk Co.
	PIERCE WILHELMIA MRS	R. L. Polk Co.
	CARY FRANK M	R. L. Polk Co.
	NICHOLSON LAURA F	R. L. Polk Co.
	KEITH CHAROLETTE M MRS	R. L. Polk Co.
	RAY ALLEN M	R. L. Polk Co.
	LACONIA APARTMENTS	R. L. Polk Co.

FINDINGS

<u>Year</u>	<u>Uses</u>	<u>Source</u>
1967	MC FADDEN JOHN	R. L. Polk Co.
	VACANT	R. L. Polk Co.
	BLACKSTONE MYRTLE MRS	R. L. Polk Co.
	STANG EVELYN M	R. L. Polk Co.
	SHORT MURIEL	R. L. Polk Co.
	MC CARTT WM C	R. L. Polk Co.
	HIGGINS ETHEL B	R. L. Polk Co.
	CUNNINGHAM L S MRS	R. L. Polk Co.
	TILTON DORIS C MPS	R. L. Polk Co.
	MC GEE SOPHIE MRS	R. L. Polk Co.
	VANDERCOOK DOROTHY	R. L. Polk Co.
	SAND GLADYS	R. L. Polk Co.
	YEAGER VERA A	R. L. Polk Co.
	NO RETURN	R. L. Polk Co.
	EGELSTON EDITH	R. L. Polk Co.
	LARKIN ANGELINE L MRS	R. L. Polk Co.
	MATSON NELLE MRS	R. L. Polk Co.
	HENNING JACK	R. L. Polk Co.
	ROE 8 ART LILYAN S MRS	R. L. Polk Co.
	DUNAWAY IVAN L	R. L. Polk Co.
1962	Alger H V	Pacific Telephone
	Barron Cynthia V	Pacific Telephone
	Cary Frank M	Pacific Telephone
	Cary Luella	Pacific Telephone
	Covey O	Pacific Telephone
	Crick Victor	Pacific Telephone
	Dauant Trudy	Pacific Telephone
	Egelston Edith A	Pacific Telephone
	Elliott Edna r	Pacific Telephone
	Farnham Bernice M	Pacific Telephone
	Farnham Donald G	Pacific Telephone
	Flanagan Alice M	Pacific Telephone
	Harman Carroll W	Pacific Telephone
	Harris Mea	Pacific Telephone
	Kraus Amelia S Mrs	Pacific Telephone
	Mac Caskie Norma r	Pacific Telephone
	Matson Nelle	Pacific Telephone
	Melchior Ingrid Mrs	Pacific Telephone

FINDINGS

<u>Year</u>	<u>Uses</u>	<u>Source</u>
1962	Noah Margaret E	Pacific Telephone
	Pierce Wilhelmina W	Pacific Telephone
	Rich Guy W	Pacific Telephone
	Roswall Kay	Pacific Telephone
	Sand Gladys	Pacific Telephone
	Shiels Constance	Pacific Telephone
	Short Muriel A	Pacific Telephone
	Stang Evelyn M	Pacific Telephone
	Stewart L Gean	Pacific Telephone
	Sykes Elizabeth P Mrs	Pacific Telephone
	Taylor F S r	Pacific Telephone
	Tilton Doris C Mrs	Pacific Telephone
	Vandercook Cassie	Pacific Telephone
	Yeager Vera A	Pacific Telephone
1955	BARRON CYNTHIA V R	The Pacific Telephone & Telegraph Co.
	BOLIN FLORENCE MISS R	The Pacific Telephone & Telegraph Co.
	COLLORAFI JOHN J R	The Pacific Telephone & Telegraph Co.
	DAUANT TRUDY	The Pacific Telephone & Telegraph Co.
	ELLIOTT EDNA R	The Pacific Telephone & Telegraph Co.
	FLANAGAN ALICE M R	The Pacific Telephone & Telegraph Co.
	GILBERG JOHN A R	The Pacific Telephone & Telegraph Co.
	GRAVES N E R	The Pacific Telephone & Telegraph Co.
	HARMAN CARROLL W	The Pacific Telephone & Telegraph Co.
	HYDE MILDRED E CS	The Pacific Telephone & Telegraph Co.
	HYDE ROBT E CO PAINTR CONTR	The Pacific Telephone & Telegraph Co.
	LEAMER M K	The Pacific Telephone & Telegraph Co.
	MACCASKIE NORMA R	The Pacific Telephone & Telegraph Co.
	NIERE MARY R	The Pacific Telephone & Telegraph Co.
	SYKES ELIZABETH P MRS R	The Pacific Telephone & Telegraph Co.
	TAYLOR F S R	The Pacific Telephone & Telegraph Co.
	TILTON DORIS C MRS R	The Pacific Telephone & Telegraph Co.
1950	DONNELLY ELMARIE T R	The Pacific Telephone & Telegraph Co.
	ELLIOTT EDNA R	The Pacific Telephone & Telegraph Co.
	FLANAGAN ALICE M R	The Pacific Telephone & Telegraph Co.
	FULLER IRENE R	The Pacific Telephone & Telegraph Co.
	HARMAN CARROIL W R	The Pacific Telephone & Telegraph Co.
	HEWITT IVA MISS R	The Pacific Telephone & Telegraph Co.
	HUNT VIRGINIA R	The Pacific Telephone & Telegraph Co.

FINDINGS

<u>Year</u>	<u>Uses</u>	<u>Source</u>
1950	HYDE MILDRED E CS	The Pacific Telephone & Telegraph Co.
	HYDE ROBT ECO PAINTR CONTR	The Pacific Telephone & Telegraph Co.
	K(EADLE DORA C R	The Pacific Telephone & Telegraph Co.
	KNIGHT G B CAPT R	The Pacific Telephone & Telegraph Co.
	LEAINER M IK R	The Pacific Telephone & Telegraph Co.
	LEIBER SAM R	The Pacific Telephone & Telegraph Co.
	MIAC CASKIE NORMA R	The Pacific Telephone & Telegraph Co.
	MARSTOIS LESTER W R	The Pacific Telephone & Telegraph Co.
	MINNICK BELLE G MRS R	The Pacific Telephone & Telegraph Co.
	NELSCN ROBT D R	The Pacific Telephone & Telegraph Co.
	NIERE MARY R	The Pacific Telephone & Telegraph Co.
	OLSON RONALD K(ENNETH R	The Pacific Telephone & Telegraph Co.
	SEEK HERALD C R	The Pacific Telephone & Telegraph Co.
	STOVER BETTY C R	The Pacific Telephone & Telegraph Co.
	SVOBODA MA THA E R	The Pacific Telephone & Telegraph Co.
	TAYLOR F S R	The Pacific Telephone & Telegraph Co.
	AASLAND MIILDRED R	The Pacific Telephone & Telegraph Co.
	BAIRRTION CYNTHIA V R	The Pacific Telephone & Telegraph Co.
	BERNER DOROTHY R	The Pacific Telephone & Telegraph Co.
	BLACK LOIS R	The Pacific Telephone & Telegraph Co.
	BOLIN CECILE F R	The Pacific Telephone & Telegraph Co.
	BRIGGS BESSIE R	The Pacific Telephone & Telegraph Co.
	BUSTER GRACE R	The Pacific Telephone & Telegraph Co.
	COLLORAFI JOHN J R	The Pacific Telephone & Telegraph Co.
	DAUANT TRUDY R	The Pacific Telephone & Telegraph Co.
	TILTON DORIS C MRS R	The Pacific Telephone & Telegraph Co.
	VANDERWERFF MARY C R	The Pacific Telephone & Telegraph Co.
	WINTERS MABEL R	The Pacific Telephone & Telegraph Co.
	YATES JESSIE G R	The Pacific Telephone & Telegraph Co.
	YOUNG GERTRUDE R	The Pacific Telephone & Telegraph Co.
1945	BELLEQUE DORIS E R	The Pacific Telephone & Telegraph Co.
	CAREY PHILIP M R	The Pacific Telephone & Telegraph Co.
	CHANETT VIOLET MRS R	The Pacific Telephone & Telegraph Co.
	COLLORAFI JOHN J R	The Pacific Telephone & Telegraph Co.
	EKLUND IRENE R	The Pacific Telephone & Telegraph Co.
	FORBES LA VIEVE G MRS R	The Pacific Telephone & Telegraph Co.
	FRIEDMAN M H R	The Pacific Telephone & Telegraph Co.
	GATES FRED R	The Pacific Telephone & Telegraph Co.

FINDINGS

<u>Year</u>	<u>Uses</u>	<u>Source</u>
1945	HARRIS R C R	The Pacific Telephone & Telegraph Co.
	HUMMER LULU P R	The Pacific Telephone & Telegraph Co.
	HUNT VIRGINIA R	The Pacific Telephone & Telegraph Co.
	LEIBER SAM R	The Pacific Telephone & Telegraph Co.
	MCCOLLUM ANNA MRS R	The Pacific Telephone & Telegraph Co.
	MCCOLLUM RUTH R	The Pacific Telephone & Telegraph Co.
	NIERE MARY R	The Pacific Telephone & Telegraph Co.
	RUSSELL EARLE H R	The Pacific Telephone & Telegraph Co.
	SISSON R F R	The Pacific Telephone & Telegraph Co.
	STRANSKY A A R	The Pacific Telephone & Telegraph Co.
	TAYLOR F S R	The Pacific Telephone & Telegraph Co.
	TILTON DORIS C MRS R	The Pacific Telephone & Telegraph Co.
	WALTON LENA B MRS R	The Pacific Telephone & Telegraph Co.
	WAYLAND JESSICA SMITH MRS R	The Pacific Telephone & Telegraph Co.
1943	Whiteley Doris clk r	R. L. Polk & Co.
	Gates La Vieve slsw n r	R. L. Polk & Co.
	Harris Harold D mgr Kieckheifer Container Co r	R. L. Polk & Co.
	Hummer Lulu P h	R. L. Polk & Co.
	JOHNSON Ralph h	R. L. Polk & Co.
	KIMBALL Flora D wid E P C S Pract	R. L. Polk & Co.
	Knight Gustavus B Irene mstr mariner h	R. L. Polk & Co.
	Lagonia Apartments	R. L. Polk & Co.
	Leiber Saml Wonder Cafe r	R. L. Polk & Co.
	Lieber Saml h	R. L. Polk & Co.
	Loman Jean h	R. L. Polk & Co.
	Avilla Roy h	R. L. Polk & Co.
	Carey Philip M lawyer h	R. L. Polk & Co.
	Chanett Florence r	R. L. Polk & Co.
	Chanett Violet Mrs h	R. L. Polk & Co.
	Christensen B R h	R. L. Polk & Co.
	Farley Jerome R Ann restr h	R. L. Polk & Co.
	Fish Arnold mgr Lagonia Apts h	R. L. Polk & Co.
	Gates Fred G Gladys bartndr h	R. L. Polk & Co.
	Marshall Jos h	R. L. Polk & Co.
	Martinson A J h	R. L. Polk & Co.
	Martinson Josephine M Mrs nurse h	R. L. Polk & Co.
	Mc Collum S S h	R. L. Polk & Co.
	Mc Laws Eug Eliz clk h	R. L. Polk & Co.

FINDINGS

<u>Year</u>	<u>Uses</u>	<u>Source</u>
1943	Melk B Jos h	R. L. Polk & Co.
	Merten Frank C r	R. L. Polk & Co.
	Meyer Geo J h	R. L. Polk & Co.
	Minnick Belle G Mrs h	R. L. Polk & Co.
	Minnick Charlotte clk JBCo r	R. L. Polk & Co.
	Oyler G E r	R. L. Polk & Co.
	Peck Marge r	R. L. Polk & Co.
	Peregoy John r	R. L. Polk & Co.
	Phipps Robt h	R. L. Polk & Co.
	Rouse Jas h	R. L. Polk & Co.
	Rucker Dollie D wid Jas h	R. L. Polk & Co.
	Rush Donald h	R. L. Polk & Co.
	Smallwood F H h	R. L. Polk & Co.
	Taylor Fredk S carp h	R. L. Polk & Co.
	Tilton Doris C Mrs electrologist h	R. L. Polk & Co.
	Trentler A T h	R. L. Polk & Co.
	Turpen Margt h	R. L. Polk & Co.
	Walton J P Lena B h	R. L. Polk & Co.
	Walton Philip J Lena D dentist r	R. L. Polk & Co.
	Wayland Jessica S Mrs tchr Pub Sch h	R. L. Polk & Co.
	White John W baker h	R. L. Polk & Co.
	WHITE Thelma J beauty opr Kahns r	R. L. Polk & Co.
1938	ANDIS R JANE R	Pacific Telephone
	BACIGALUPI F A R	Pacific Telephone
	BACIGALUPI GEORGE F R	Pacific Telephone
	BURPEE GEO D R	Pacific Telephone
	BURROWS C L MRS R	Pacific Telephone
	DAVIS MARTHA R	Pacific Telephone
	HAFLEY J C R	Pacific Telephone
	HAGEN VIOLA R	Pacific Telephone
	KIMBALL FLORA D CS PR	Pacific Telephone
	LOVE B M MRS R	Pacific Telephone
	LUBIN JESS I R	Pacific Telephone
	MINNICK BELLE G MRS R	Pacific Telephone
	PRUDEN T J R	Pacific Telephone
	RANDALL EDWARD E R	Pacific Telephone
	SIMS NORMA J R	Pacific Telephone
	SNYDER O M MRS R	Pacific Telephone

FINDINGS

<u>Year</u>	<u>Uses</u>	<u>Source</u>
1938	TAYLOR F S R	Pacific Telephone
	WALTON LENA B MRS R	Pacific Telephone
	WAYLAND JESSICA SMITH MRS R	Pacific Telephone
1933	BISHEL HAZEL D NURSE R	R. L. Polk & Co.
	BROWNE M MANICURIST R	R. L. Polk & Co.
	BURPEE GEO D (HELEN) ELECTN R	R. L. Polk & Co.
	BURPEE HELEN WAITER R	R. L. Polk & Co.
	FOSTER FLORENCE MRS STEN	R. L. Polk & Co.
	JACKSON FURN CO R	
	GEDROSE EDWIN C (ALICE) COOK H	R. L. Polk & Co.
	GREENLEAF W L H	R. L. Polk & Co.
	HUNT LULA MRS WAITER R	R. L. Polk & Co.
	KIMBALL FRANKLIN P (FLORA D) C S PRACT	R. L. Polk & Co.
	LACKEY GEO F (AMELIA H) CONFY	R. L. Polk & Co.
	LACONIA APARTMENTS	R. L. Polk & Co.
	LOVE BESSIE M MRS H	R. L. Polk & Co.
	PRUTKAS MARIE MASSEUSE R	R. L. Polk & Co.
	REID JOS A (MARGT M) SLSMN AM SURGICAL SALES CO R	R. L. Polk & Co.
	STRAND WM B MASSEUR R	R. L. Polk & Co.
	TILTON DORIS C MRS ELECTROLOGIST	R. L. Polk & Co.
	TRIMMER GROVER P (NELL) SLSMN H	R. L. Polk & Co.
	UNNA NELLIE M (WID HERMAN) MGR LACONIA APTS H	R. L. Polk & Co.
	WALLACE EDW (NELLIE) DRAYMN	R. L. Polk & Co.
	WAYLAND JESSICA MRS TCHR OKLD PUB SCH R	R. L. Polk & Co.
	WHALEN JESSICA F TCHR R	R. L. Polk & Co.
	WHALEN JESSICA S MRS TCHR H	R. L. Polk & Co.
1928	15th Leonard E elk H	R.L. Polk and Co of California
	Beaumont Rosella waiter H	R.L. Polk and Co of California
	Grand Geo D Helen M auto mech H	R.L. Polk and Co of California
	Charlton Kenneth G stdt R	R.L. Polk and Co of California
	Collingwood Thos Jane uphol H	R.L. Polk and Co of California
	Hatcher Genevieve walter H	R.L. Polk and Co of California
	Lincoln Russell P H	R.L. Polk and Co of California
	graph Pearl beauty opr H	R.L. Polk and Co of California
	Edeemoor Harry G Mary E mach H	R.L. Polk and Co of California
	vale Eug C Lillian tmkpr SPCo H	R.L. Polk and Co of California

FINDINGS

<u>Year</u>	<u>Uses</u>	<u>Source</u>
1928	av Jas R	R.L. Polk and Co of California
	av Mary W Mrs H	R.L. Polk and Co of California
	av May N Mrs adv dept Whitthorne & Swan R	R.L. Polk and Co of California
	11th Mary nurse H	R.L. Polk and Co of California
	Church Teresa L elk Prudential Ins Co R	R.L. Polk and Co of California
	19th Eula L Mrs tchr OPS H	R.L. Polk and Co of California
	t Gearhart A Gretchen mach H	R.L. Polk and Co of California
	LARSEN N C ofmce mgr Kirsch Mfg Co R	R.L. Polk and Co of California
	h Hazel E Mrs phone opr H	R.L. Polk and Co of California
	Mc Carrie Mrs ilswmn H	R.L. Polk and Co of California
	a Margi B Mrs sec J H King H	R.L. Polk and Co of California
	Supervisors Jos G deckhd R	R.L. Polk and Co of California
	R Frank E stdt H	R.L. Polk and Co of California
	Quigley Ge O lab R	R.L. Polk and Co of California
	H Louise nurse R	R.L. Polk and Co of California
	Co Noah S R	R.L. Polk and Co of California
	14th Henry L fumn T&PCo H	R.L. Polk and Co of California
	nut Win ilidna H	R.L. Polk and Co of California
	E Victor slsmn Shell Co R	R.L. Polk and Co of California
	H	R.L. Polk and Co of California
	EDARLING Mark T Eula rest R	R.L. Polk and Co of California
	di Tino Trvon Stanley H Jean H	R.L. Polk and Co of California
	Duden Alice tchr OPS R	R.L. Polk and Co of California
	Duden Sara Mrs H	R.L. Polk and Co of California
	Erbland Marie C phone opr H	R.L. Polk and Co of California
	Anna M phone opr R	R.L. Polk and Co of California
	Garr Milton L lino opr H	R.L. Polk and Co of California
1925	BAKER MRS L P R	R. L. Polk & Co. of California
	BANCROFT W B R	R. L. Polk & Co. of California
	BLAKE MRS G S R	R. L. Polk & Co. of California
	CALDER GEO J R	R. L. Polk & Co. of California
	CLARK GEORGE H R	R. L. Polk & Co. of California
	COGGSWELL G J R	R. L. Polk & Co. of California
	COMFORT J V C R	R. L. Polk & Co. of California
	CRICK V R	R. L. Polk & Co. of California
	DEAN JOHN P R	R. L. Polk & Co. of California
	GILMORE MRS JANE H R	R. L. Polk & Co. of California
	HAMMOND A M R	R. L. Polk & Co. of California

FINDINGS

<u>Year</u>	<u>Uses</u>	<u>Source</u>
1925	HARVEY LOTTIE R	R. L. Polk & Co. of California
	KENNEDY F T R	R. L. Polk & Co. of California
	KIPKE P E R	R. L. Polk & Co. of California
	LACONIA APARTMENTS	R. L. Polk & Co. of California
	OGILVIE NORMAN R	R. L. Polk & Co. of California
	REILLY M F R	R. L. Polk & Co. of California
	RICHARDS W W R	R. L. Polk & Co. of California
	ROBARTS K W R	R. L. Polk & Co. of California
	ROSA WM T R	R. L. Polk & Co. of California
	RUE WINFIELD P R	R. L. Polk & Co. of California
	SMITH P T R	R. L. Polk & Co. of California
	SPENCER JOHN R	R. L. Polk & Co. of California
	TAYLOR F S R	R. L. Polk & Co. of California
	TILDEN W R	R. L. Polk & Co. of California
	TROYER N R	R. L. Polk & Co. of California
	WELLS CHAS N R	R. L. Polk & Co. of California
	WILLIAMS MISS DIXON R	R. L. Polk & Co. of California

1623 HARRISON ST

<u>Year</u>	<u>Uses</u>	<u>Source</u>
1967	HUTCHISON BOB CHEVRON SERVICE	R. L. Polk Co.

1624 HARRISON ST

<u>Year</u>	<u>Uses</u>	<u>Source</u>
1991	Evans Robert Lurtr	PACIFIC BELL WHITE PAGES
1986	Treadwell Jas E riest	PACIFIC BELL WHITE PAGES
1980	Treadwell Jas E rl est	Pacific Telephone
	Delanoy Peter N rl est	Pacific Telephone
1970	TREADWELL JAS E RL EST	Pacific Telephone Directory
	DELANOY JESSE L & PETER N INS BRKRS	Pacific Telephone Directory
	DELANOY PETER N RL EST	Pacific Telephone Directory
1967	TREADWELL J E	R. L. Polk Co.
1962	Treadwell Jas E rl est	Pacific Telephone
	Delanoy Jesse L & Peter N ins brkrs	Pacific Telephone
	Delanoy Peter N rl est	Pacific Telephone
	Delanty Katherine MD	Pacific Telephone

FINDINGS

1625 HARRISON ST

<u>Year</u>	<u>Uses</u>	<u>Source</u>
1967	COPE STELLA S MRS	R. L. Polk Co.

1630 HARRISON ST

<u>Year</u>	<u>Uses</u>	<u>Source</u>
1950	WHITE JOHN NM R	The Pacific Telephone & Telegraph Co.
	LANDON IKENNETH W R	The Pacific Telephone & Telegraph Co.
	GORDON EVELYN R	The Pacific Telephone & Telegraph Co.
1945	WHITE JOHN M R	The Pacific Telephone & Telegraph Co.
1943	White John M Kath M title searcher ACEBTICo h	R. L. Polk & Co.
	Weisman Lillian r	R. L. Polk & Co.
	Sexton Emma wid W H h	R. L. Polk & Co.
	Rich Guy W Muriel civ eng Co Surveyor h	R. L. Polk & Co.
1938	WHITE JOHN M R	Pacific Telephone
1933	KEMP IRENE SLSWN R	R. L. Polk & Co.
	KEMP BEATRICE MRS H	R. L. Polk & Co.
	CRESSMAN MARY TEL OPR R	R. L. Polk & Co.
	CRESSMAN LOUISA (WID E S) H	R. L. Polk & Co.
	KEMP THOS LINO OPR R	R. L. Polk & Co.
1928	N Harry fctywkr R	R.L. Polk and Co of California
	Sharpe Wm H slsmn AOCo R	R.L. Polk and Co of California
1925	GENTY MRS M R	R. L. Polk & Co. of California
	VAN BUREN W C R	R. L. Polk & Co. of California

1633 HARRISON ST

<u>Year</u>	<u>Uses</u>	<u>Source</u>
2013	HARRISON STREET SENIOR HOUSING	Cole Information Services
1970	HUTCHISON S BOB CHEVRON SERVICE	Pacific Telephone Directory
	BOB HUTCHISON S CHEVRON SERVICE	Pacific Telephone Directory
1962	Bob Hutchisons Chevron Service	Pacific Telephone
1950	MIC KENDRICK RUSS CHEVRON DIR	The Pacific Telephone & Telegraph Co.
1943	COLLIER Arth F gas sta	R. L. Polk & Co.
1933	STANDARD STATIONS INC P J SULLIVAN MGR	R. L. Polk & Co.

FINDINGS

1638 HARRISON ST

<u>Year</u>	<u>Uses</u>	<u>Source</u>
1938	KLEEFISCH H J RT REV VERITY TEMPLE	Pacific Telephone
	VERITY TEMPLE	Pacific Telephone
1933	METAPHYSICAL STUDIO MRS MAE SEARLES IN CHG	R. L. Polk & Co.
	SEARLES MAE (WID FRANK) IN CHG METAPHYSICAL STUDIO H	R. L. Polk & Co.
1928	Dicke Carl linemn R	R.L. Polk and Co of California
	Albany Dorothy typist Ala Co Title Ins Co R	R.L. Polk and Co of California
	Dorothy Mrs turn rms	R.L. Polk and Co of California
1925	HUNT MARY A R	R. L. Polk & Co. of California

1651 HARRISON ST

<u>Year</u>	<u>Uses</u>	<u>Source</u>
1950	LERER BROS USED TRUCKS & PARTS	The Pacific Telephone & Telegraph Co.

1701 HARRISON ST

<u>Year</u>	<u>Uses</u>	<u>Source</u>
2013	GUILLORY D DOROTHY ATTORNEY AT LAW	Cole Information Services
	DUVERNAY LOUIS E	Cole Information Services
1996	PERRY JOHN ATTORNEY AT LAW	PACIFIC BELL DIRECTORY
1943	Chow Edna W Mrs gro	R. L. Polk & Co.
1933	BUN CHENG C GRO	R. L. Polk & Co.
1928	cisco Louis B gro	R.L. Polk and Co of California
1925	HARRISON GROCERY	R. L. Polk & Co. of California

1703 HARRISON ST

<u>Year</u>	<u>Uses</u>	<u>Source</u>
1950	PATTERSON S IKEN UNION SERVICE	The Pacific Telephone & Telegraph Co.

1707 HARRISON ST

<u>Year</u>	<u>Uses</u>	<u>Source</u>
1967	HARRIMANS CONTRACT	R. L. Polk Co.
	FURNISHINGS INC INT DECS	R. L. Polk Co.
1962	Harrison House bridge club	Pacific Telephone

FINDINGS

1708 HARRISON ST

<u>Year</u>	<u>Uses</u>	<u>Source</u>
1970	TODD LOUIE H TODD S UNION SERVICE	Pacific Telephone Directory
	TODD S UNION SERVICE	Pacific Telephone Directory
1967	TODDS UNION SERVICE GAS STA	R. L. Polk Co.
1962	Todds Union Service	Pacific Telephone
	Todd Louie H Todds Union Serv	Pacific Telephone
1950	PATTERSON (EN R PATTERSON S KEN UNION SERVICE	The Pacific Telephone & Telegraph Co.
1943	Union Service Stations Inc gas sta	R. L. Polk & Co.
1925	HOLLOMON W C R	R. L. Polk & Co. of California

1709 HARRISON ST

<u>Year</u>	<u>Uses</u>	<u>Source</u>
1950	ASSOCIATED ADJUSTMNIENT BUREAU	The Pacific Telephone & Telegraph Co.
1943	Boynton Charlotte A sec mgr Working Girls Aid h	R. L. Polk & Co.
1933	BOYNTON CHARLOTTE A R	R. L. Polk & Co.
	NOTT EDWIN (UNETTA E) H	R. L. Polk & Co.
	BOYNTON FANNIE M MRS R	R. L. Polk & Co.
1928	av John W H	R.L. Polk and Co of California
1925	ROLAND JOHN W R	R. L. Polk & Co. of California

1711 HARRISON ST

<u>Year</u>	<u>Uses</u>	<u>Source</u>
1955	WORKING GIRLS AID SOCIETY OF CALIF	The Pacific Telephone & Telegraph Co.
1950	WORKING GIRLS AID SOCIETY OF CALIF	The Pacific Telephone & Telegraph Co.
1945	WORKING GIRLS AID SOCIETY OF CALIF	The Pacific Telephone & Telegraph Co.
1943	Working Girls Aid Charlotte A Boynton sec mgr	R. L. Polk & Co.
1938	WORKING GIRLS AID SOCIETY OF CALIF	Pacific Telephone
1928	Glogovatz Thos mens furngs	R.L. Polk and Co of California
	H	R.L. Polk and Co of California
	h PP Otto elk Fuller Brush Co R	R.L. Polk and Co of California
	N Louisa wid John H R	R.L. Polk and Co of California
	Manus John slmn United Clia Stora COo R	R.L. Polk and Co of California
	av Wm E Gladys slsmn H	R.L. Polk and Co of California

FINDINGS

<u>Year</u>	<u>Uses</u>	<u>Source</u>
1925	SHIELDS MRS LOUISA R	R. L. Polk & Co. of California

1717 HARRISON ST

<u>Year</u>	<u>Uses</u>	<u>Source</u>
1943	Schroeder Ophir O h	R. L. Polk & Co.
	Wright Harold E r	R. L. Polk & Co.
1938	WEBSTER H L MRS R	Pacific Telephone
	YOKUM KENNETH R	Pacific Telephone
1933	SWANSON IDA R	R. L. Polk & Co.
	SCHAFER ALBERTINA E R	R. L. Polk & Co.
	NOLTIE CARL R	R. L. Polk & Co.
	WEBSTER HATTIE L MRS FURN RMS	R. L. Polk & Co.
	WEBSTER HATTIE L MRS FURN RMS	R. L. Polk & Co.
1928	Pttttt Nathan Wohl & Edlinger R	R.L. Polk and Co of California
	h Hattie L Mrs H	R.L. Polk and Co of California
	Osterwaldt Etta cosmetic mkr R	R.L. Polk and Co of California
	Oberlin Elsie R	R.L. Polk and Co of California
	BROWN Roy R	R.L. Polk and Co of California
	Nolte Carl broker R	R.L. Polk and Co of California
1925	SLAYBACK MRS E R	R. L. Polk & Co. of California

1750 HARRISON ST

<u>Year</u>	<u>Uses</u>	<u>Source</u>
1991	Lerer Bros used trks & prts	PACIFIC BELL WHITE PAGES
1980	Lerer Bros used trks & prts	Pacific Telephone
1955	LERER BROS USED TRUCKS & PARTS SAN FRANCISCO	The Pacific Telephone & Telegraph Co.

1777 HARRISON ST

<u>Year</u>	<u>Uses</u>	<u>Source</u>
1928	av Jos Wohl & Ellinger R	R.L. Polk and Co of California

1800 HARRISON ST

<u>Year</u>	<u>Uses</u>	<u>Source</u>
2013	OASIS STORES 611	Cole Information Services
	LOCKSMITH EXPRESS	Cole Information Services
	EDEN PLAZA CAFE	Cole Information Services
	PEROT BROADLANE	Cole Information Services
	A1 YELLOW CAB	Cole Information Services
2008	LAW OFFICE OF JAMES FISHER	Cole Information Services

FINDINGS

<u>Year</u>	<u>Uses</u>	<u>Source</u>
2008	H D S RETAIL	Cole Information Services
	UNION BANK OF CALIFORNIA CORP	Cole Information Services
	CHEVRON CORP	Cole Information Services
	OASIS STORES 611	Cole Information Services
	EDEN PLAZA CAFE	Cole Information Services
	PERMANENTE FEDERATION LLC	Cole Information Services
	THE PERMANENTE MEDICAL GROUP	Cole Information Services
	SUN MICROSYSTEMS INC	Cole Information Services
	BRANDYWINE REALTY TRUST	Cole Information Services
	GLOBAL MASSAGE LLC	Cole Information Services
	ISER FOUNDATION HEALTH PLAN INC	Cole Information Services
	THE RUSSO LAW FIRM	Cole Information Services
	HEALTH CARE MANAGEMENT SOLUTIONS LLC	Cole Information Services
	KAISER FOUNDATION HOSPITALS	Cole Information Services
2006	ALLIANCE	Haines Company, Inc.
	MANAGEMENT&	Haines Company, Inc.
	LEASING	Haines Company, Inc.
	CASSETT JACK	Haines Company, Inc.
	ATTY AT LAW	Haines Company, Inc.
	EDEN PLAZA CAFE	Haines Company, Inc.
	FRIENDLYCAB	Haines Company, Inc.
	KERNER RICKI L AT	Haines Company, Inc.
	LAW ATTY	Haines Company, Inc.
	LAW OFC JAMES	Haines Company, Inc.
	FISHER	Haines Company, Inc.
	OASIS STORES	Haines Company, Inc.
	RUSSO LAW FIRM	Haines Company, Inc.
	VICKNESS MARK A	Haines Company, Inc.
2000	RUSSO URIARTE & CARR LLP	Pacific Bell
	TECHNOLOGY HOUSE INC	Pacific Bell
	EDEN PLAZA CAFE	Pacific Bell
	BOORNAZIAN JENSEN & GARTHE	Pacific Bell
	1616 RANKIN SPROAT MIRES TRAPANI	Pacific Bell
	1771 RANDICK & O DEA	Pacific Bell
	2200 FITNESS CENTER	Pacific Bell
	2300 HIROSE OTO & BAILEY ACCOUNTANTS INC	Pacific Bell
	2350 WAHRHAFTIG JACK	Pacific Bell

FINDINGS

<u>Year</u>	<u>Uses</u>	<u>Source</u>
2000	2350 WAHRHAFTIG MARC	Pacific Bell
	2350 WALTERS WILLIAM	Pacific Bell
1996	EASTERN NEWSTANDS	PACIFIC BELL DIRECTORY
	UNION BANK	PACIFIC BELL DIRECTORY
	EDEN PLAZA CAFE	PACIFIC BELL DIRECTORY
	BOORNAZIAN JENSEN & GARTHE	PACIFIC BELL DIRECTORY
	PRENTISS PROPERTY LTD	PACIFIC BELL DIRECTORY
	BARAKAT & CHAMBERLIN INC	PACIFIC BELL DIRECTORY
	1501 FORTE SOFTWARE INC	PACIFIC BELL DIRECTORY
	1616 RANKIN SPROAT & POLLACK AN ASSOCIATION OF	PACIFIC BELL DIRECTORY
	1770 FITNESS CENTER	PACIFIC BELL DIRECTORY
	1771 RANDICK & O DEA	PACIFIC BELL DIRECTORY
	2300 HIROSE OTO & BAILEY ACCOUNTANTS INC	PACIFIC BELL DIRECTORY
	2350 WAHRHAFTIG JACK	PACIFIC BELL DIRECTORY
	2350 WAHRHAFTIG MARC	PACIFIC BELL DIRECTORY
	2350 WALTERS WILLIAM	PACIFIC BELL DIRECTORY
1992	1616 DS SPORTS INC INTERNATIONAL	PACIFIC BELL DIRECTORY
	1616 RANKIN SPROAT & POLLACK AN ASSOCIATION OF	PACIFIC BELL DIRECTORY
	1771 ZIEGLER & WILLCOXON	PACIFIC BELL DIRECTORY
	1771 RANDICK & ODEA	PACIFIC BELL DIRECTORY
	2300 HIROSE OTO & BAILEY ACCOUNTANTS INC	PACIFIC BELL DIRECTORY
	EASTERN NEWSTANDS	PACIFIC BELL DIRECTORY
	UNION BANK	PACIFIC BELL DIRECTORY
	TAYLOR & FIELD	PACIFIC BELL DIRECTORY
	PRENTISS PROPERTY LTD	PACIFIC BELL DIRECTORY
	1500 PRICE WATERHOUSE	PACIFIC BELL DIRECTORY
1991	Cetraro Ronald L CPA	PACIFIC BELL WHITE PAGES
	Scott L Gregory Price Waterhouse CPAs	PACIFIC BELL WHITE PAGES
	Scott L	PACIFIC BELL WHITE PAGES
	Scott LK	PACIFIC BELL WHITE PAGES
	Scott LL	PACIFIC BELL WHITE PAGES
	Scott L&S	PACIFIC BELL WHITE PAGES
	Scott Lemmie	PACIFIC BELL WHITE PAGES
	Simmons William atty	PACIFIC BELL WHITE PAGES
	Sproat Ronald G atty	PACIFIC BELL WHITE PAGES
	Tonsing Michael Law Office Of	PACIFIC BELL WHITE PAGES

FINDINGS

<u>Year</u>	<u>Uses</u>	<u>Source</u>
1991	Tonsing Micheal atty	PACIFIC BELL WHITE PAGES
	Tonson And Leasing Co	PACIFIC BELL WHITE PAGES
	Trapanl Thomas A atty	PACIFIC BELL WHITE PAGES
	Trinkle William J	PACIFIC BELL WHITE PAGES
	Trinoskey Verne & Paula	PACIFIC BELL WHITE PAGES
	Trip J	PACIFIC BELL WHITE PAGES
	Tripathi Shailendra	PACIFIC BELL WHITE PAGES
	US Recycling Industries	PACIFIC BELL WHITE PAGES
	American President Distribution Services	PACIFIC BELL WHITE PAGES
	American President Intermodal	PACIFIC BELL WHITE PAGES
	American President Trucking	PACIFIC BELL WHITE PAGES
	Customer Service Bookiog	PACIFIC BELL WHITE PAGES
	Documentation Rates	PACIFIC BELL WHITE PAGES
	Freight Cashier	PACIFIC BELL WHITE PAGES
	General Information	PACIFIC BELL WHITE PAGES
	American	PACIFIC BELL WHITE PAGES
	Northli American Area	PACIFIC BELL WHITE PAGES
	Pacific Central Region	PACIFIC BELL WHITE PAGES
	From Fresno Telephones Call	PACIFIC BELL WHITE PAGES
	Andersen Arthur R	PACIFIC BELL WHITE PAGES
	Anderson Judy atty	PACIFIC BELL WHITE PAGES
	Arthur Andersen & Co accts	PACIFIC BELL WHITE PAGES
	Azevedo David J CPA	PACIFIC BELL WHITE PAGES
	Azevedo Doug	PACIFIC BELL WHITE PAGES
	Bailey Mary E CPA	PACIFIC BELL WHITE PAGES
	Barrington James M CPA	PACIFIC BELL WHITE PAGES
	Baus Jeffrey W Price Waterhouse CPAs	PACIFIC BELL WHITE PAGES
	Baus Susan	PACIFIC BELL WHITE PAGES
	Burdickrimothy B c PA	PACIFIC BELL WHITE PAGES
	American President Companies Ltd Corporate Headquarters	PACIFIC BELL WHITE PAGES
	American President Automotive Distribution . .272 7	PACIFIC BELL WHITE PAGES
	Cetus Corporation	PACIFIC BELL WHITE PAGES
	Choy Paul S Taylor & Field attys	PACIFIC BELL WHITE PAGES
	Choy Robt L & Luann A	PACIFIC BELL WHITE PAGES
	De Girolamo Joseph A CPA	PACIFIC BELL WHITE PAGES
	Dixon Rebecca T	PACIFIC BELL WHITE PAGES
	Eastern Newstands	PACIFIC BELL WHITE PAGES

FINDINGS

<u>Year</u>	<u>Uses</u>	<u>Source</u>
1991	E AS TE RN ON ION S IN GIN G TE LE GRAMS OF THE BAY	PACIFIC BELL WHITE PAGES
	E IGHTH S TRE E T ME AT CO IN C	PACIFIC BELL WHITE PAGES
	Eisenberg Cynthia	PACIFIC BELL WHITE PAGES
	Eisenberg David	PACIFIC BELL WHITE PAGES
	Eisenberg David	PACIFIC BELL WHITE PAGES
	Field Douglas L Taylor& Field attys	PACIFIC BELL WHITE PAGES
	Hirose Oto & Bailey Accountants Inc	PACIFIC BELL WHITE PAGES
	Hirose William Y CPA	PACIFIC BELL WHITE PAGES
	Johnston D Stuart CPA	PACIFIC BELL WHITE PAGES
	KE Services Corporation	PACIFIC BELL WHITE PAGES
	Lippman Wayne B Price Waterhouse CPAs	PACIFIC BELL WHITE PAGES
	Mc Kinley Gary N CPA	PACIFIC BELL WHITE PAGES
	Mc Kinley H	PACIFIC BELL WHITE PAGES
	Mc Kinley H	PACIFIC BELL WHITE PAGES
	Messman Richard L CPA	PACIFIC BELL WHITE PAGES
	Mires Geoffrey A atty	PACIFIC BELL WHITE PAGES
	Mortensen Ernest J Price Waterhouse CPAs	PACIFIC BELL WHITE PAGES
	National Co Operative Bank	PACIFIC BELL WHITE PAGES
	National Consumer Co Operative Bank	PACIFIC BELL WHITE PAGES
	Odea Brian M atty	PACIFIC BELL WHITE PAGES
	Oto Robert N CPA	PACIFIC BELL WHITE PAGES
	Paul Rebecca Ratty	PACIFIC BELL WHITE PAGES
	Paul Revere Insurance Companies	PACIFIC BELL WHITE PAGES
	Pierucci Ernest atty	PACIFIC BELL WHITE PAGES
	Prentiss Property Ltd	PACIFIC BELL WHITE PAGES
	RKE Services Corporation See KE Services Corporation	PACIFIC BELL WHITE PAGES
	RAN DICK& ODE A attys	PACIFIC BELL WHITE PAGES
	Randick Robert A Jr atty	PACIFIC BELL WHITE PAGES
	Randig M	PACIFIC BELL WHITE PAGES
	Rankin Patrick T atty	PACIFIC BELL WHITE PAGES
	Reiser Michael J atty	PACIFIC BELL WHITE PAGES
	Rose Bernard F	PACIFIC BELL WHITE PAGES
	Rose Julie M	PACIFIC BELL WHITE PAGES
	Rose K M	PACIFIC BELL WHITE PAGES
	St Peter Dan R CPA	PACIFIC BELL WHITE PAGES
	St Peter Therese	PACIFIC BELL WHITE PAGES

FINDINGS

<u>Year</u>	<u>Uses</u>	<u>Source</u>
1986	Cetus Corporation	PACIFIC BELL WHITE PAGES
	Ceva B	PACIFIC BELL WHITE PAGES
	De Martini Barry L Price Waterhouse CPAs	PACIFIC BELL WHITE PAGES
	Eastern Newstands	PACIFIC BELL WHITE PAGES
	EAS TE RN ON ION S IN GIN G TE LE GRAMS OF THE BAY	PACIFIC BELL WHITE PAGES
	Eighteen Hundred Harrison Garage	PACIFIC BELL WHITE PAGES
	E IGHTH S TRE E T ME AT CO IN C	PACIFIC BELL WHITE PAGES
	Eisenberg Cynthia	PACIFIC BELL WHITE PAGES
	Emmons Michael L CPA	PACIFIC BELL WHITE PAGES
	Finn Stephen G CPA	PACIFIC BELL WHITE PAGES
	George Hyman Construction Co	PACIFIC BELL WHITE PAGES
	Gerald D Hines Interests	PACIFIC BELL WHITE PAGES
	Gerald D Hines Interests	PACIFIC BELL WHITE PAGES
	Gerald Ida Mae Mrs	PACIFIC BELL WHITE PAGES
	Hirose Oto & Bailey Accountants Inc	PACIFIC BELL WHITE PAGES
	Hyman George Construction Co	PACIFIC BELL WHITE PAGES
	I C M A Retirement Corp	PACIFIC BELL WHITE PAGES
	Johnston D Stuart CPA	PACIFIC BELL WHITE PAGES
	Maiero Thomas	PACIFIC BELL WHITE PAGES
	Maiers P	PACIFIC BELL WHITE PAGES
	Mc Sweeney James M CPA	PACIFIC BELL WHITE PAGES
	Mires Geoffrey A	PACIFIC BELL WHITE PAGES
	Mortensen Ernest J Price Waterhouse CPAs	PACIFIC BELL WHITE PAGES
	National Consumer Co Operative Bank	PACIFIC BELL WHITE PAGES
	Odea Brian M atty	PACIFIC BELL WHITE PAGES
	Oto Robert N CPA	PACIFIC BELL WHITE PAGES
	Oto Wendy	PACIFIC BELL WHITE PAGES
	Peterson Gary R CPA	PACIFIC BELL WHITE PAGES
	Peterson Gayle H	PACIFIC BELL WHITE PAGES
	Peterson Gayle LCS W	PACIFIC BELL WHITE PAGES
	Price Waterhouse CPAs	PACIFIC BELL WHITE PAGES
	Corporate Headquarters	PACIFIC BELL WHITE PAGES
	Accounts Payable	PACIFIC BELL WHITE PAGES
	Allotments	PACIFIC BELL WHITE PAGES
	Claims Cargo	PACIFIC BELL WHITE PAGES
	Credit & Collecions	PACIFIC BELL WHITE PAGES
	Insurance Bodily Injury	PACIFIC BELL WHITE PAGES

FINDINGS

<u>Year</u>	<u>Uses</u>	<u>Source</u>
1986	Investor Relations	PACIFIC BELL WHITE PAGES
	Payroll	PACIFIC BELL WHITE PAGES
	Passenger Service Office	PACIFIC BELL WHITE PAGES
	Seagoing	PACIFIC BELL WHITE PAGES
	Shoreside	PACIFIC BELL WHITE PAGES
	Purchasing	PACIFIC BELL WHITE PAGES
	North American Headquarters	PACIFIC BELL WHITE PAGES
	Eagle Marine Services Ltd Headquarters	PACIFIC BELL WHITE PAGES
	General Information	PACIFIC BELL WHITE PAGES
	American Probate Services Inc	PACIFIC BELL WHITE PAGES
	Andersen Arthur & Co accts	PACIFIC BELL WHITE PAGES
	Andersen Arthur R	PACIFIC BELL WHITE PAGES
	Andersen B L	PACIFIC BELL WHITE PAGES
	Arthur Andersen & Co accts	PACIFIC BELL WHITE PAGES
	Battle A George CPA	PACIFIC BELL WHITE PAGES
	Baus Jeffrey W Price Waterhouse CPAs	PACIFIC BELL WHITE PAGES
	Blunden Anthony A atty	PACIFIC BELL WHITE PAGES
	Bollinger Kim H atty	PACIFIC BELL WHITE PAGES
	Burdick Timothy B c PA	PACIFIC BELL WHITE PAGES
	Cetraro Ronald L CPA	PACIFIC BELL WHITE PAGES
	Hirose William Y CPA	PACIFIC BELL WHITE PAGES
	Randick Robert A Jr atty	PACIFIC BELL WHITE PAGES
	Rankin Patrick T atty	PACIFIC BELL WHITE PAGES
	Rankin Sproat & Blunden Professional Corp	PACIFIC BELL WHITE PAGES
	Rankin Steve & C J	PACIFIC BELL WHITE PAGES
	General Accounting	PACIFIC BELL WHITE PAGES
	Domestic	PACIFIC BELL WHITE PAGES
	International	PACIFIC BELL WHITE PAGES
	Office Facilities	PACIFIC BELL WHITE PAGES
	Employment	PACIFIC BELL WHITE PAGES
	Verification Of Employment	PACIFIC BELL WHITE PAGES
	Procurement	PACIFIC BELL WHITE PAGES
	Public Relations	PACIFIC BELL WHITE PAGES
	Data Processing Services	PACIFIC BELL WHITE PAGES
	Information & Numbers Not Listed Above	PACIFIC BELL WHITE PAGES
	Rey David A CPA	PACIFIC BELL WHITE PAGES
	Reyburn C M	PACIFIC BELL WHITE PAGES
	Spinetta Peter L atty	PACIFIC BELL WHITE PAGES

FINDINGS

<u>Year</u>	<u>Uses</u>	<u>Source</u>
1986	S PIN E TTA RAN DICK & ODE A attys	PACIFIC BELL WHITE PAGES
	Sproat Ronald G atty	PACIFIC BELL WHITE PAGES
	Tagliarini Thos C atty	PACIFIC BELL WHITE PAGES
	Trick Charles Jeffrey	PACIFIC BELL WHITE PAGES
	East Bay Regional Head Office	PACIFIC BELL WHITE PAGES
	Commercial Loans	PACIFIC BELL WHITE PAGES
	Commercial Tellers	PACIFIC BELL WHITE PAGES
	Credit Department	PACIFIC BELL WHITE PAGES
	Customer Service General Information	PACIFIC BELL WHITE PAGES
	New Accounts	PACIFIC BELL WHITE PAGES
	Operations Administratio	PACIFIC BELL WHITE PAGES
	Priority Banking	PACIFIC BELL WHITE PAGES
	Wang Laboratories Inc	PACIFIC BELL WHITE PAGES

1801 HARRISON ST

<u>Year</u>	<u>Uses</u>	<u>Source</u>
2008	SPANISH BROADCASTING SYSTEM OF FL IN	Cole Information Services
2000	STEVENS & ASSOCIATES	Pacific Bell
	PACIFIC ENGINEERING ASSOCIATES	Pacific Bell
1996	PACIFIC ENGINEERING ASSOCIATES	PACIFIC BELL DIRECTORY
	BLACK ADOPTION PLACEMENT & RESEARCH CENTER	PACIFIC BELL DIRECTORY
	KWAN HENMI ARCHITECTURE	PACIFIC BELL DIRECTORY
1982	LEMPRES DANL N LEMPRES & WULFSBERG PROFESSIONAL CORPORATION ATTYS OAKLAN	Pacific Telephone
	LEMPRES & WULFSBERG PROFESSIONAL CORPORATION ATTYS OAKLAND	Pacific Telephone
1980	Mc Keen Management Co	Pacific Telephone
	Cobb Charles A Lempres & Wuffsberg Professional Corporation attys	Pacific Telephone
	Harper A O Company	Pacific Telephone
	Lempres Danl N Lempres & Wullsberg Professional Corporation attys	Pacific Telephone
	Lempres & Wulfsberg Professional Corporation attys	Pacific Telephone
	Thomas Richard G Lempres & Wulfsberg Professional Corporation attys	Pacific Telephone
	Slatoff Gregory O Lempres & Wulfsberg Professional Corporation attys	Pacific Telephone
	Silver William M realtor	Pacific Telephone

FINDINGS

<u>Year</u>	<u>Uses</u>	<u>Source</u>
1980	Wulfsberg H James Lempres & Wulfsberg Professional Corporation attys	Pacific Telephone
	Perez Richard L Lempres & Wulfsberg Professional Corporation attys	Pacific Telephone
	Molter Timothy I Lempres & Wulfsberg Professional Corporation attys	Pacific Telephone
	Mc Nabb Sandra J Lempres & Wulfsberg Professional Corporation attys	Pacific Telephone
	Mc Keen Robert & Co	Pacific Telephone
1979	LEMPRES DANI N LEMPRES & WULFSBERG PROFESSIONAL CORPORATION ATTYS	Pacific Telephone
	LEMPRES & WULFSBERG PROFESSIONAL CORPORATION ATTYS	Pacific Telephone
1976	LEMPRES DAN I N LEMPRES & WULFSBERG PROFESSIONAL CORPORATION ATTYS	R. L. Polk & Co.
	LEMPRES & WULFSBERG PROFESSIONAL CORPORATION ATTYS	R. L. Polk & Co.
1973	DUNCAN RODERIC LEMPRES DUNCAN & MORGAN PROFESSIONAL CORP ATTYS	Pacific Telephone
1970	SEYRANIAN LEON G LEMPRES & SEYRANIAN ATTYS	Pacific Telephone Directory
	WULFSBERG H JAMES LEMPRES & SEYRANIAN ATTYS	Pacific Telephone Directory
	DUNCAN RODERIC LEMPRES & SEYRANIAN ATTYS	Pacific Telephone Directory
	HARPER A O COMPANY	Pacific Telephone Directory
	HERZOG DON G RL EST	Pacific Telephone Directory
	LEMPRES DANL N LEMPRES & SEYRANIAN ATTYS	Pacific Telephone Directory
	LEMPRES & SEYRANIAN ATTYS	Pacific Telephone Directory
	MCKEEN & ASSOCIATES	Pacific Telephone Directory
	MC KEEN-HERZOG MANAGEMENT CORP	Pacific Telephone Directory
	MERRITT INVESTMENT FUND	Pacific Telephone Directory
	MORGAN J BERT LEMPRES & SEYRANIAN ATTYS	Pacific Telephone Directory
1967	BEDFORD ASSOCIATES INC REAL	R. L. Polk Co.
	HOGUE & WARWICK LWYRS	R. L. Polk Co.
	LEMPRES & SEYRANIAN LWYRS	R. L. Polk Co.
	MC KEEN & ASSOCIATES REAL EST	R. L. Polk Co.
	MC KEEN HEPZOG PROPERTY	R. L. Polk Co.

FINDINGS

<u>Year</u>	<u>Uses</u>	<u>Source</u>
1967	MANAGEMENT RFAL EST	R. L. Polk Co.
	BORREGARD PATRICIA H LWYR	R. L. Polk Co.

1804 HARRISON ST

<u>Year</u>	<u>Uses</u>	<u>Source</u>
1950	BURKE GEO H R	The Pacific Telephone & Telegraph Co.
1943	Giron Marie G Indywkr r	R. L. Polk & Co.
	Schrader Martin E real est h	R. L. Polk & Co.
	Wittelman Melvin C elev opr r	R. L. Polk & Co.
1938	BOYCE ANNA MRS R	Pacific Telephone
1933	BIGBY ROBT E R	R. L. Polk & Co.
	BOYCE ANNA MRS H	R. L. Polk & Co.
	HALVORSEN EDWIN H R	R. L. Polk & Co.
	JOHNSON EVELYN WAITER R	R. L. Polk & Co.
	MAGEE AUSTIN MSGNR R	R. L. Polk & Co.
	MARTIN JACK R	R. L. Polk & Co.
	PHIPPS RALPH R	R. L. Polk & Co.
	PRISCO ARTH R	R. L. Polk & Co.
	RICHARDS A D MUSICIAN R	R. L. Polk & Co.
	WINCHELL ARTH H R	R. L. Polk & Co.
1928	Anna Mrs H	R.L. Polk and Co of California
	av Laura sten Franklin Tennant Motor Co R	R.L. Polk and Co of California
	Elmer Jesse B R	R.L. Polk and Co of California
	Kent Blanche Mrs drsmk R	R.L. Polk and Co of California
	Kremkou Grace M Mrs R	R.L. Polk and Co of California
	way Fredk F Clara H	R.L. Polk and Co of California
	Karl barber R	R.L. Polk and Co of California
1925	POLLARD W H JR DECTR	R. L. Polk & Co. of California
	BARTON CLAUDE B ARCHT	R. L. Polk & Co. of California
1920	COLLINS D EDW R	R. L. Polk & Co. of California

1805 HARRISON ST

<u>Year</u>	<u>Uses</u>	<u>Source</u>
2013	HOUSING AUTHORITY	Cole Information Services
2008	CITY OF OAKLAND	Cole Information Services
2006	HOUSING AUTH CTY	Haines Company, Inc.
	OAKLD SECTN	Haines Company, Inc.
2000	HOUSING AUTHORITY OF THE CITY OF OAKLAND	Pacific Bell

FINDINGS

<u>Year</u>	<u>Uses</u>	<u>Source</u>
1996	SOULIER JOY CPA	PACIFIC BELL DIRECTORY
	A ROONEY IDA NOLT & AHERN	PACIFIC BELL DIRECTORY
1992	WARREN LEONARD H CPA	PACIFIC BELL DIRECTORY
	A ROONEY IDA NOLT & AHERN	PACIFIC BELL DIRECTORY
1991	Fukumae Peter M Rooney Ida Nolt & Ahern CPAs	PACIFIC BELL WHITE PAGES
	Gilson Jay Rooney Ida Nolt & Ahern CPAs	PACIFIC BELL WHITE PAGES
	Gilson Warren E	PACIFIC BELL WHITE PAGES
	Gilson Warren FX	PACIFIC BELL WHITE PAGES
	ivica Frank Rooney Ida Nolt & Ahern CPAs	PACIFIC BELL WHITE PAGES
	Ivie Kathi	PACIFIC BELL WHITE PAGES
	Johnson Penelope L Rooney Ida Nolt & Ahern CPAs	PACIFIC BELL WHITE PAGES
	os	PACIFIC BELL WHITE PAGES
	i Laub E F	PACIFIC BELL WHITE PAGES
	Maloney Pamela Rooney Ida Nolt & Ahern CPAs	PACIFIC BELL WHITE PAGES
	Mar Larry Rooney Ida Nolt & Ahern CPAs	PACIFIC BELL WHITE PAGES
	Massa Gary Rooney Ida Nolt & Ahern CPAs	PACIFIC BELL WHITE PAGES
	Rooney Ida Nolt & Ahern CPAs	PACIFIC BELL WHITE PAGES
	Rooney J	PACIFIC BELL WHITE PAGES
	Rooney Janice Rooney Ida Nolt & Ahern CPAs	PACIFIC BELL WHITE PAGES
	Thompson Denise Rooney Ida Nolt & Ahern CPAs	PACIFIC BELL WHITE PAGES
	Torres Adelle Y Rooney Ida Nolt & Aheren CPAs	PACIFIC BELL WHITE PAGES
	Zangwill Howard M Rooney Ida Nolt & Ahern CPAs	PACIFIC BELL WHITE PAGES
	Zaninovich Susan & James	PACIFIC BELL WHITE PAGES
	Zanker E	PACIFIC BELL WHITE PAGES
	Brotman Robin Rooney Ida Nolt & Ahern CPAs	PACIFIC BELL WHITE PAGES
	Chapman Thos W Rooney Ida Nolt & Ahern CPAs	PACIFIC BELL WHITE PAGES
	Chapman Thos	PACIFIC BELL WHITE PAGES
	Chapman Tom	PACIFIC BELL WHITE PAGES
	Clark Richard A Rooney Ida Nolt & Ahern CPAs	PACIFIC BELL WHITE PAGES
	Clark Richard	PACIFIC BELL WHITE PAGES

FINDINGS

<u>Year</u>	<u>Uses</u>	<u>Source</u>
1991	Fry Dolores R Rooney Ida Nolt & Ahern CPAs	PACIFIC BELL WHITE PAGES
	Fry Doran	PACIFIC BELL WHITE PAGES
1986	Ahern John J Rooney Ida Nolt & Ahern CPAs	PACIFIC BELL WHITE PAGES
	Arnold Penelope L Rooney Ida Nolt & Ahern CPAs	PACIFIC BELL WHITE PAGES
	Chapman Thos W Rooney Ida Nolt & Ahern CPAs	PACIFIC BELL WHITE PAGES
	Clark Richard A Rooney Ida Nolt & Ahern CPAs	PACIFIC BELL WHITE PAGES
	Clark Richard B	PACIFIC BELL WHITE PAGES
	Fry Dolores R Rooney Ida Nolt & Ahern CPAs	PACIFIC BELL WHITE PAGES
	Fry Doran	PACIFIC BELL WHITE PAGES
	Gilligan Michael L Rooney Ida Nolt & Ahern CPAs	PACIFIC BELL WHITE PAGES
	Gilliland Ann	PACIFIC BELL WHITE PAGES
	Kohles James Rooney Ida Nolt & Ahern CPAs	PACIFIC BELL WHITE PAGES
	Mar Larry Rooney Ida Nolt & Ahern CPAs	PACIFIC BELL WHITE PAGES
	Nolt Robt J Rooney Ida Nolt & Ahern CPAs	PACIFIC BELL WHITE PAGES
	Rooney Ida Nolt & Ahern CPAs	PACIFIC BELL WHITE PAGES
	Weaver Gordon C Rooney Ida Nolt & Ahern CPAs	PACIFIC BELL WHITE PAGES
1980	Ahern John J Rooney Ida Nolt & Ahern CPAs	Pacific Telephone
	Albers Dennis M Loube Lewis Lowen & Albers attys	Pacific Telephone
	Arnold Penelope L Rooney Ida Nolt & Ahern CPAs	Pacific Telephone
	Chapman Thos W Rooney Ida Nolt & Ahern CPAs	Pacific Telephone
	Clark Richard A Rooney Ida Nolt & Ahern CPAs	Pacific Telephone
	Fry Dolores R Rooney Ida Nolt & Ahern CPAs	Pacific Telephone
	Gilligan Michael L Rooney Ida Nolt & Ahern CPAs	Pacific Telephone
	Klein Michael S Loube Lewis Lowen & Albers attys	Pacific Telephone
	Lando Robt E Loube Lewis Lowen & Albers attys	Pacific Telephone
	Lewis Robt E Loube Lewis Lowen & Albers attys	Pacific Telephone

FINDINGS

<u>Year</u>	<u>Uses</u>	<u>Source</u>
1980	Loube Irving Loube Lewis Lowen & Albers attys	Pacific Telephone
	Loube Lewis Lowen & Albers attys	Pacific Telephone
	Lowen Claude L Loube Lewis Lowen & Albers attys	Pacific Telephone
	Mar Larry Rooney Ida Nolt & Ahern CPAs	Pacific Telephone
	Medlin David R Loube Lewis Lowen & Albers attys	Pacific Telephone
	Nolt Robt J Rooney Ida Nolt & Ahern CPAs	Pacific Telephone
	Rooney Henry J Rooney Ida Nolt & Ahern CPAs	Pacific Telephone
	Rooney Ida Nolt & Ahern CPAs	Pacific Telephone
	Weaver Gordon C Rooney Ida Noit & Ahern CPAs	Pacific Telephone
1979	LOUBE & LEWIS ATTYS	Pacific Telephone
1975	GOODMAN RICHARD A ATTY	Pacific Telephone
1973	LOUBE & LEWIS ATTYS	Pacific Telephone
1970	BLUM LORIN B LOUBE LEWIS & BLUM ATTYS	Pacific Telephone Directory
	CHAPMAN THOS W ROONEY IDA NOLT & AHERN CPAS	Pacific Telephone Directory
	CLARK RICHARD A ROONEY IDA NOLT & AHERN CPAS	Pacific Telephone Directory
	FOWLER FRANK Y ROONEY IDA NOLT & AHERN CPAS	Pacific Telephone Directory
	FRIEDMAN LAWRENCE D LOUBE LEWIS & BLUM ATTYS	Pacific Telephone Directory
	LEWIS ROBT E LOUBE LEWIS & BLUM ATTYS	Pacific Telephone Directory
	LOUBE IRVING LOUBE LEWIS & BLUM ATTYS	Pacific Telephone Directory
	LOUBE LEWIS & BLUM ATTYS	Pacific Telephone Directory
	NOLT ROBT J ROONEY IDA NOLT & AHERN CPAS	Pacific Telephone Directory
	REED CHARLES S ROONEY IDA NOLT & AHERN CPAS	Pacific Telephone Directory
	ROONEY HENRY J ROONEY IDA NOLT & AHERN CPAS	Pacific Telephone Directory
	ROONEY IDA NOLT & AHERN CPAS	Pacific Telephone Directory
	WEAVER GORDON C ROONEY IDA NOLT & AHERN CPAS	Pacific Telephone Directory
	WRINKLE ROBERT S LOUBE LEWIS & BLUM ATTYS	Pacific Telephone Directory
	AHERN JOHN J ROONEY IDA NOLT & AHERN CPAS	Pacific Telephone Directory

FINDINGS

<u>Year</u>	<u>Uses</u>	<u>Source</u>
1967	VACANT	R. L. Polk Co.
1962	Greig Robt W Saylor & Hill Co ins	Pacific Telephone
	Hill Edwin F Jr Saylor & Hill Co ins	Pacific Telephone
	Mc Knight Paul C Saylor & Hill Co ins	Pacific Telephone
	Northon Richard L Saylor & Hill Co ins	Pacific Telephone
	SAYLOR & HILL CO ins	Pacific Telephone
	Saylor Richard L Saylor & Hill Co Ins	Pacific Telephone
	Stock John V Saylor & Hill Co Ins	Pacific Telephone
	Wells Robt M Saylor & Hill Co ins	Pacific Telephone
1955	PRINK A E MRS R	The Pacific Telephone & Telegraph Co.
1950	PRINK A E MRS R	The Pacific Telephone & Telegraph Co.
1945	PRINK A E MRS R	The Pacific Telephone & Telegraph Co.
1943	Gray Thos R mech r	R. L. Polk & Co.
	MARINO Gertrude Mrs r	R. L. Polk & Co.
	Mc Glothlin Jas Ida guard r	R. L. Polk & Co.
	Morrison Thos J driver r	R. L. Polk & Co.
	Prink Alf E Mae pntr h	R. L. Polk & Co.
	Thompson Herbt M baker h	R. L. Polk & Co.
1938	SHIRPSER DAISY R	Pacific Telephone
1933	DUNPHY GEO P H REAR	R. L. Polk & Co.
	ELLIOTT ROSA A MRS R	R. L. Polk & Co.
	FITCH E W R	R. L. Polk & Co.
	JAMESON SAUL L DRIVER R	R. L. Polk & Co.
	LAURITSEN L M R	R. L. Polk & Co.
	TRACY CATH (WID G E) R	R. L. Polk & Co.
	WEBSTER HATTIE L MRS FURN RMS	R. L. Polk & Co.
1928	Co Roy G whsemn R	R.L. Polk and Co of California
	John R	R.L. Polk and Co of California
	Ruse Marvel Mrs cik Mutual Store R	R.L. Polk and Co of California
1925	CAMBY MRS MARY R	R. L. Polk & Co. of California
1920	KRUEGER MRS GRACE R	R. L. Polk & Co. of California

1808 HARRISON ST

<u>Year</u>	<u>Uses</u>	<u>Source</u>
1991	Teel Susan M	PACIFIC BELL WHITE PAGES

1811 HARRISON ST

<u>Year</u>	<u>Uses</u>	<u>Source</u>
1950	HART GEO MEAL R	The Pacific Telephone & Telegraph Co.

FINDINGS

<u>Year</u>	<u>Uses</u>	<u>Source</u>
1943	Riester John R mech r	R. L. Polk & Co.
	Thomas Willa r	R. L. Polk & Co.
	Wyatt Hudson B r	R. L. Polk & Co.
	YORK Peter mech r	R. L. Polk & Co.
	Banks Mary h	R. L. Polk & Co.
	Darnell Barbara r	R. L. Polk & Co.
	MURRAY Geo A Frances slsmn h	R. L. Polk & Co.
	Norton Etta r	R. L. Polk & Co.
1938	MURRAY GEO A R	Pacific Telephone
1933	LANDSDALE LEON (CASSEL) MUSICIAN R	R. L. Polk & Co.
	LANSDALE CASTLE CLK R	R. L. Polk & Co.
	MURRAY GEO A (FRANCES) SLSMN H	R. L. Polk & Co.
1928	dr Jas F Dorothy auto mech R	R.L. Polk and Co of California
	Co John R jr auto mech R	R.L. Polk and Co of California
	Lansdale Leon B Castle musician H	R.L. Polk and Co of California
	H Geo A Frances E slsmn H	R.L. Polk and Co of California
	Seifer Madeline olk R	R.L. Polk and Co of California
	erly Madaline clk B F Schlesinger & Sons R	R.L. Polk and Co of California
1925	MURRAY F E R	R. L. Polk & Co. of California
1920	YORKER MRS E D R	R. L. Polk & Co. of California
1812 HARRISON ST		
<u>Year</u>	<u>Uses</u>	<u>Source</u>
1979	DE GROOT CEES W	Pacific Telephone
1817 HARRISON ST		
<u>Year</u>	<u>Uses</u>	<u>Source</u>
1945	BESSETTE JACK MRS R	The Pacific Telephone & Telegraph Co.
1943	Ashenbrenner Mary Mrs r	R. L. Polk & Co.
	Bessetti Jack Iva clk h	R. L. Polk & Co.
	Cameron Mabel Mrs sten S P Wiley r	R. L. Polk & Co.
	Frink Minna wid E P r	R. L. Polk & Co.
	Lindberg Opal clk r	R. L. Polk & Co.
	Lyons Emily clk r	R. L. Polk & Co.
	Mills Walter Ethel mech r	R. L. Polk & Co.
	Porter Geo W mech r	R. L. Polk & Co.
	Sanner Clara Mrs r	R. L. Polk & Co.
	Tallchief Gerald mech r	R. L. Polk & Co.

FINDINGS

<u>Year</u>	<u>Uses</u>	<u>Source</u>
1943	Williams Lester E mech r	R. L. Polk & Co.
	Wilson Frank r	R. L. Polk & Co.
	Zeliff Alice Mrs clk r	R. L. Polk & Co.
1938	LYON DORIS B R	Pacific Telephone
1933	ALBERTSTON ANNA R	R. L. Polk & Co.
	DEMERATH PETER INK MFR R	R. L. Polk & Co.
	GRONDONA CAESAR A PTRNMKR R	R. L. Polk & Co.
	HEALEY THOS G (ALICE) SLSMN R	R. L. Polk & Co.
	LYON DORIS B FURN RMS	R. L. Polk & Co.
	STOREY JAS (ADA) SLSMN R	R. L. Polk & Co.
	WALSH INEZ STEN R	R. L. Polk & Co.
1928	Andrade Bernard furn rms H	R.L. Polk and Co of California
	r B C caterer R	R.L. Polk and Co of California
	Grant Wm H Marion slsmn H	R.L. Polk and Co of California
	Neely B F slsmn R	R.L. Polk and Co of California
	Wray N Lucelle H	R.L. Polk and Co of California
	Reiter Ernest E real est R	R.L. Polk and Co of California
1925	ANDRADE B R	R. L. Polk & Co. of California
1920	GRAY MISS PEARL R	R. L. Polk & Co. of California

1818 HARRISON ST

<u>Year</u>	<u>Uses</u>	<u>Source</u>
1967	RUPPERTS AUTO PARKS INC	R. L. Polk Co.
1955	HARRISON INN	The Pacific Telephone & Telegraph Co.
1950	HARRISON INN	The Pacific Telephone & Telegraph Co.
1945	HARRISON INN	The Pacific Telephone & Telegraph Co.
	SOUZA JOHN E R	The Pacific Telephone & Telegraph Co.
1943	Becraft D T r	R. L. Polk & Co.
	Briglia Geo r	R. L. Polk & Co.
	Brumback Harold r	R. L. Polk & Co.
	CARY Frank r	R. L. Polk & Co.
	Cathey Carol r	R. L. Polk & Co.
	Dane Roger r	R. L. Polk & Co.
	Franklyn W W r	R. L. Polk & Co.
	Frazier E L r	R. L. Polk & Co.
	Henne Oscar r	R. L. Polk & Co.
	Hilton John r	R. L. Polk & Co.
	Mc Cordic Robt r	R. L. Polk & Co.
	Mosely Hollis r	R. L. Polk & Co.

FINDINGS

<u>Year</u>	<u>Uses</u>	<u>Source</u>
1943	NEAL Fred r	R. L. Polk & Co.
	Oxford Carl r	R. L. Polk & Co.
	PIERCE Floyd r	R. L. Polk & Co.
	PIERCE Frank r	R. L. Polk & Co.
	Ray Frank r	R. L. Polk & Co.
	Schack Daryl r	R. L. Polk & Co.
	SOUTHARD Gordon r	R. L. Polk & Co.
	Souza John Arietta bartndr h	R. L. Polk & Co.
	Stinger Jack r	R. L. Polk & Co.
	Stockham Carl r	R. L. Polk & Co.
	Thompson Carl r	R. L. Polk & Co.
	Valerio Arth r	R. L. Polk & Co.
	Van Evern Nathaniel r	R. L. Polk & Co.
1938	EIGHTEEN EIGHTEEN HARRISON BOARDING HOUSE	Pacific Telephone
	JOHNSON HILDA R	Pacific Telephone
1933	CAPERS A B MECH MILLS SALES CO R	R. L. Polk & Co.
	GILLILAND ROBT LAND APPRAISER R	R. L. Polk & Co.
	LOUSE BENJ CLK R	R. L. Polk & Co.
	MCGRATH DANL BR MGR PUBLIC FOOD STORES R	R. L. Polk & Co.
	MOFFETT JOHN CLK R	R. L. Polk & Co.
	NEILL JOHN (ANNIE) H	R. L. Polk & Co.
	NELSON ALGOT CARP R	R. L. Polk & Co.
	ROSEWARNE RALPH T CHAUF R	R. L. Polk & Co.
	SCROGGINS ELMER AUTO MECH R	R. L. Polk & Co.
	STINE CLINE SIGN PNTR R	R. L. Polk & Co.
1928	L Rhea elk YWCA R	R.L. Polk and Co of California
	secr Dorothy sten Connecticut Mutual Life Ins Co R	R.L. Polk and Co of California
	Bonar Ernestine sten OPS R	R.L. Polk and Co of California
	Raukohl Clara E bus sec YWCA R	R.L. Polk and Co of California
1925	COBBLEDICK JAS H CO DECTR & PNTR	R. L. Polk & Co. of California
1920	MARSILY GEO J G R	R. L. Polk & Co. of California
1824 HARRISON ST		
<u>Year</u>	<u>Uses</u>	<u>Source</u>
1980	BEKELEY EAST BAY FLOOR SERVICE	Pacific Telephone
	Berkeley Floor Co	Pacific Telephone

FINDINGS

<u>Year</u>	<u>Uses</u>	<u>Source</u>
1980	Berkeley House & Window Cleaning Co Inc	Pacific Telephone
	EAST BAY FLOOR	Pacific Telephone
1970	ALAMEDA COUNTY CITY & COUNTY EMPLOYEES CREDIT UNION	Pacific Telephone Directory
	CITY & COUNTY EMPLOYEES CREDIT UNION OF ALAMEDA COUNTY	Pacific Telephone Directory
	COUNTY EMPLOYEES CREDIT UNION OF ALAMEDA COUNTY	Pacific Telephone Directory
1967	CITY & COUNTY EMPLOYEES CREDIT UNION	R. L. Polk Co. R. L. Polk Co.
1962	Alameda County City & County Employees Credit Union	Pacific Telephone
	City & Co Employees Credit Union of Alameda Co	Pacific Telephone
1955	COMMERCIAL CREDIT CORPORATION	The Pacific Telephone & Telegraph Co.
	COMMERCIAL CREDIT PLAN INC	The Pacific Telephone & Telegraph Co.
1945	YERAMIAN A J R	The Pacific Telephone & Telegraph Co.
1943	Yeramian Satenig E clk r	R. L. Polk & Co.
	Yeramian A Jos Mary shipydwkr h	R. L. Polk & Co.
	Kvorkian Rita M clk r	R. L. Polk & Co.
	Kevorkian Rita clk r	R. L. Polk & Co.
1938	YERAMIAN A J R	Pacific Telephone
1933	YERAMIAN ARAJI CHAUF R	R. L. Polk & Co.
	YERAMIAN JOS (MARY) CHAUF H	R. L. Polk & Co.
	YERAMIAN SAT CLK R	R. L. Polk & Co.
	YERAMIAN RALPH R	R. L. Polk & Co.
1928	Yeramian Ralph vulc R	R.L. Polk and Co of California
	Yeramian Satenig clk S H Kress & Co R	R.L. Polk and Co of California
1925	DOIDGE M J R	R. L. Polk & Co. of California
1920	DOIDGE M J R	R. L. Polk & Co. of California

1825 HARRISON ST

<u>Year</u>	<u>Uses</u>	<u>Source</u>
1933	SULLIVAN JESSE CARP R	R. L. Polk & Co.
	WOLVEKAMP MARIE E CHEMIST R	R. L. Polk & Co.
	BECHER ANNIE MRS FURN RMS	R. L. Polk & Co.
	KINCHLOE LILBURN BARBER R	R. L. Polk & Co.
	PUSEY JOHN SLSMN R	R. L. Polk & Co.
	SARGE JOHN RESTRWKR R	R. L. Polk & Co.
	STORMS LILLIAN MRS SPIRITUALIST R	R. L. Polk & Co.

FINDINGS

<u>Year</u>	<u>Uses</u>	<u>Source</u>
1933	SULLIVAN GENEVIEVE M CASH B F SCHLESINGER & SONS R	R. L. Polk & Co.
1928	Wolvekamp Marie E chemist R	R.L. Polk and Co of California
	g 9j Becher Annie wid Albt H	R.L. Polk and Co of California
	h Danl Eva auto mech H	R.L. Polk and Co of California
	Francisco Eva mach opr R	R.L. Polk and Co of California
	versity Jesse Genevieve carp H	R.L. Polk and Co of California
1925	BECHER MRS ANNA R	R. L. Polk & Co. of California
1920	CORBETT MRS THOS R	R. L. Polk & Co. of California

1826 HARRISON ST

<u>Year</u>	<u>Uses</u>	<u>Source</u>
1973	NATIONAL AUTOMOBILE CLUB	Pacific Telephone
1970	NATIONAL AUTOMOBILE CLUB	Pacific Telephone Directory
1967	NATIONAL AUTOMOBILE CLUB	R. L. Polk Co.
1965	NATI AUTOMOBILE CLUB EAST BAY DIST OFE	R. L. Polk & Co.
1962	NATIONAL AUTOMOBILE CLUB EAST BAY DISTRICT OFFICE	Pacific Telephone
1960	NAT I AUTOMOBILE CLUB EAST BAY DIST OFC	Pacific Telephone
1950	NATIONAL AUTOMOBILE CLUB EAST BAY DIST OFC	The Pacific Telephone & Telegraph Co.

1828 HARRISON ST

<u>Year</u>	<u>Uses</u>	<u>Source</u>
1943	Ball Jessie mech r	R. L. Polk & Co.

1830 HARRISON ST

<u>Year</u>	<u>Uses</u>	<u>Source</u>
1933	MCDONALD THOS F (AGNES) APT MGR	R. L. Polk & Co.
1928	Kvalen Carl Ellerine H	R.L. Polk and Co of California
	University Harold H elk House of Crane R	R.L. Polk and Co of California
	San Ruth H Mrs elk Margt Burnham Cottage Candies R	R.L. Polk and Co of California
1925	RUTHERFORD DAVID R	R. L. Polk & Co. of California
1920	RUTHERFORD DAVID R	R. L. Polk & Co. of California

1833 HARRISON ST

<u>Year</u>	<u>Uses</u>	<u>Source</u>
1986	Mc Carthy Western Construction Inc	PACIFIC BELL WHITE PAGES

FINDINGS

<u>Year</u>	<u>Uses</u>	<u>Source</u>
1950	ANSLY S DRIUE IN RESTAUTANT	The Pacific Telephone & Telegraph Co.
	ROLLER ED G	The Pacific Telephone & Telegraph Co.

1835 HARRISON ST

<u>Year</u>	<u>Uses</u>	<u>Source</u>
1933	BASQUETTE B MARGT MRS R	R. L. Polk & Co.
	WILSON JOHN FACTYWKR R	R. L. Polk & Co.
	WEBSTER IDA MRS R	R. L. Polk & Co.
	LEWIS LEONARD R	R. L. Polk & Co.
	HALLCEY WALTER JAN R	R. L. Polk & Co.
	FOWLER EDW G REV (H ADELLA)	R. L. Polk & Co.
	FURN RMS	
	CANTINO ANTONE R	R. L. Polk & Co.
	BASQUETTE JACK CLK R	R. L. Polk & Co.
	ANDERSON PETER STOVE REPR R	R. L. Polk & Co.

1839 HARRISON ST

<u>Year</u>	<u>Uses</u>	<u>Source</u>
1943	Bliss Marshall S Clema gas sta	R. L. Polk & Co.
1933	QUINN HARRY J SLSMN L H BENNETT CO H	R. L. Polk & Co.
1928	Mc Kiim Albt barber R	R.L. Polk and Co of California
	Seminary Lester Ellen S carp H	R.L. Polk and Co of California
	Seminary Raymond A musician R	R.L. Polk and Co of California
	vale Ira V R	R.L. Polk and Co of California
	wand John R	R.L. Polk and Co of California
	ster Ida Mrs R	R.L. Polk and Co of California
	n Albt l ab	R.L. Polk and Co of California
	H Flora Mrs R	R.L. Polk and Co of California
	r Roy Marie barber R	R.L. Polk and Co of California
1925	BEMIS L R	R. L. Polk & Co. of California

1899 HARRISON ST

<u>Year</u>	<u>Uses</u>	<u>Source</u>
1991	Rahl Richard H Stark Wells Rahl & Schwartz attys	PACIFIC BELL WHITE PAGES

1901 HARRISON ST

<u>Year</u>	<u>Uses</u>	<u>Source</u>
2013	BENNETT RICHARD C	Cole Information Services
	LEBANN LAW	Cole Information Services

FINDINGS

<u>Year</u>	<u>Uses</u>	<u>Source</u>
2013	WALBURG TODD A	Cole Information Services
	WESCO INVESTIGATION	Cole Information Services
	NATKIN KENNETH LAW OFFICES OF	Cole Information Services
	ROBERTS JAMES G	Cole Information Services
	EGGLESTON PATRICIA	Cole Information Services
	HEALTH CARE INVESTMENT VISIONS	Cole Information Services
	INFORMATION TECHNOLOGY OPTIMIZERS	Cole Information Services
	ACE PARKING MGMT	Cole Information Services
	JOHNSON WILLIAM C	Cole Information Services
	BURKE WILLIAMS & SORENSON	Cole Information Services
	LAW OFFICES OF LEON BLOOMFIELD LLP T	Cole Information Services
	CONSTAT INC	Cole Information Services
	SMITH HAROLD P	Cole Information Services
	TDS INC	Cole Information Services
	BENNETT & JOHNSON	Cole Information Services
	WULFF QUINBY & SOCHYNSKY	Cole Information Services
	WULFF RANDALL W	Cole Information Services
	GALLER ROBERT B	Cole Information Services
	HAFEN JANE DRIN VISION OPTOMETRY	Cole Information Services
	HORTON NEIL F	Cole Information Services
	THORNHILL PROPERTY SERVICES LLC	Cole Information Services
	LITINOMICS	Cole Information Services
	LOCKSMITH	Cole Information Services
	HORTON & ROBERTS LLP	Cole Information Services
	THN KITCHEN AT WORLD SAVINGS	Cole Information Services
	BURKE WILLIAMS & SORENSEN LLP	Cole Information Services
	WEST CAROLYN	Cole Information Services
	NATIONAL JURY PROJECT WEST	Cole Information Services
	PARSONS BRINCKERHOFF QUADE & DOUGLAS	Cole Information Services
	HOOPER RANDAL W	Cole Information Services
	AILANTO PROPERTIES INC	Cole Information Services
	AROMA CAFE	Cole Information Services
	BURNHAM BROWN	Cole Information Services
2008	JANE HAFEN OD	Cole Information Services
	TIMPANE ADR SERVICES	Cole Information Services

FINDINGS

<u>Year</u>	<u>Uses</u>	<u>Source</u>
2008	TRANSPACIFIC CARRIER SERVICES INC	Cole Information Services
	HORTON NEIL F	Cole Information Services
	WORLD SAVINGS & LOAN ASSN	Cole Information Services
	CAFETERIA	Cole Information Services
	DRAGON MEDICAL ONLINE INC	Cole Information Services
	PSE SALES WEST	Cole Information Services
	BURNHAM BROWN	Cole Information Services
	TAGGART & HAWKINS PC	Cole Information Services
	TAMOR & TAMOR	Cole Information Services
	J JOSE ALVAREZ	Cole Information Services
	WILSON & BLOOMFIELD LLP	Cole Information Services
	LJA	Cole Information Services
	DOUGLAS PARKING LLC	Cole Information Services
	CAFE LA TETES	Cole Information Services
	INFORMATION TECHNOLOGY OPTIMIZERS	Cole Information Services
	HEALTH CARE INVESTMENT VISIONS	Cole Information Services
	JOHNSON WILLIAM C	Cole Information Services
	HAFEN JANE DR IN VISION OPTOMETRY	Cole Information Services
	BENNETT JOHNSON & GALLER	Cole Information Services
	JCM EQUIPMENT LEASING INC	Cole Information Services
	RANDALL WULFF DISPUTE	Cole Information Services
	SHY BEAVER BOAT CENTER	Cole Information Services
	PARSONS BRINCKERHOFF	Cole Information Services
	LATTES	Cole Information Services
	WULFF QUINBY & SOCHYNSKY	Cole Information Services
	TAGGART WM E JR KN HWKNS PF CP	Cole Information Services
	PRUDENTIAL FINANCIAL	Cole Information Services
	ROBBINS PALMER & ALLEN	Cole Information Services
	MILLIMAN	Cole Information Services
	HANDSOME PROPERTIES INC	Cole Information Services
	ROBERTS PATTI R	Cole Information Services
2006	BUILDING	Haines Company, Inc.
	AILANTO	Haines Company, Inc.
	PROPERTIES INC	Haines Company, Inc.
	ALFONZO CHARLES	Haines Company, Inc.
	A ATTY	Haines Company, Inc.
	ALLEN ROBERT G	Haines Company, Inc.

FINDINGS

<u>Year</u>	<u>Uses</u>	<u>Source</u>
2006	ARIAS CATHY L	Haines Company, Inc.
	BECKLINDAR A	Haines Company, Inc.
	PRO CORP	Haines Company, Inc.
	BENNETT	Haines Company, Inc.
	JOHNSON&GALLER	Haines Company, Inc.
	BENNETr RICHARD	Haines Company, Inc.
	BLAKEJAMESF	Haines Company, Inc.
	BLALOCK ANTHONY	Haines Company, Inc.
	BODZ 8 N ROBERT M	Haines Company, Inc.
	BRETTTHOMASV	Haines Company, Inc.
	BROWN GREGORY	Haines Company, Inc.
	D ATTY	Haines Company, Inc.
	BURNHAM BROWN	Haines Company, Inc.
	ATr YS	Haines Company, Inc.
	BURNHAM CLARKJ	Haines Company, Inc.
	ATr Y	Haines Company, Inc.
	CALEO PAULD	Haines Company, Inc.
	CALLAHAN	Haines Company, Inc.
	PATRICK M	Haines Company, Inc.
	CEDERBORG MARK	Haines Company, Inc.
	CEDOR FRANCESCA	Haines Company, Inc.
	/BURNHAM ATTYs	Haines Company, Inc.
	CLEMMENSEN	Haines Company, Inc.
	HEATHER D	Haines Company, Inc.
	BURNHAM	Haines Company, Inc.
	COOKALLYSON E	Haines Company, Inc.
	ATr Y	Haines Company, Inc.
	CURRYTOM	Haines Company, Inc.
	DELOSSO MONICA	Haines Company, Inc.
	DOUVAN TOM	Haines Company, Inc.
	DOWNEY THOMAS M	Haines Company, Inc.
	EGGLESTON	Haines Company, Inc.
	PATRICIA ATTY	Haines Company, Inc.
	FINCH SCOTT C	Haines Company, Inc.
	FINN RICHARD J	Haines Company, Inc.
	FIRCH SUSAN E	Haines Company, Inc.
	FLANAGAN SHEILA	Haines Company, Inc.
	GALLER ROBERT B	Haines Company, Inc.

FINDINGS

<u>Year</u>	<u>Uses</u>	<u>Source</u>
2006	GARRIGUES GARY	Haines Company, Inc.
	GHANTOUS KARYNE	Haines Company, Inc.
	GILLESPIE JEFFREY	Haines Company, Inc.
	GOLDEN WEST	Haines Company, Inc.
	FINANCIAL CORP	Haines Company, Inc.
	GREENE RAYMOND	Haines Company, Inc.
	A ATr Y	Haines Company, Inc.
	HAAS ERIC ATTY	Haines Company, Inc.
	HAFEN JANE DR	Haines Company, Inc.
	INVISN OPTMTRY	Haines Company, Inc.
	HAWKINS KAREN L	Haines Company, Inc.
	HEALTHCARE	Haines Company, Inc.
	INVESTMENT	Haines Company, Inc.
	VISIONS	Haines Company, Inc.
	HEALTHCARE	Haines Company, Inc.
	INVESTMENT	Haines Company, Inc.
	VISIONS	Haines Company, Inc.
	HECHT KENNETH G	Haines Company, Inc.
	JRLLP	Haines Company, Inc.
	HOOPER RANDALW	Haines Company, Inc.
	ATr Y	Haines Company, Inc.
	HORTON	Haines Company, Inc.
	ROBERTS LLP	Haines Company, Inc.
	HORTON NEIL F LLP	Haines Company, Inc.
	IN VISION	Haines Company, Inc.
	OPTOMETRY	Haines Company, Inc.
	INFO TECHNOLOGY	Haines Company, Inc.
	OPTIMIZERS	Haines Company, Inc.
	ISENHOUSHARON	Haines Company, Inc.
	JOHNSON WILLIAM	Haines Company, Inc.
	KENYON MICHELLE	Haines Company, Inc.
	MARCHETTAATTY	Haines Company, Inc.
	KIRBYJOHN KATTY	Haines Company, Inc.
	KISS KRISZTNAI	Haines Company, Inc.
	BURNHAM ATTYS	Haines Company, Inc.
	LA CONSULTING	Haines Company, Inc.
	LATTES	Haines Company, Inc.
	LAWRENCE	Haines Company, Inc.

FINDINGS

<u>Year</u>	<u>Uses</u>	<u>Source</u>
2006	JOHNSON&	Haines Company, Inc.
	ASSOCIATES	Haines Company, Inc.
	LEED CLAUDIA	Haines Company, Inc.
	LERCHE VIVIAN	Haines Company, Inc.
	LOGAN RICHARD G	Haines Company, Inc.
	JRLLP	Haines Company, Inc.
	LYMAN ROBERT J	Haines Company, Inc.
	MAR ANTHONY	Haines Company, Inc.
	MARDEN STEVEN M	Haines Company, Inc.
	MATTHEW MEGANH	Haines Company, Inc.
	MCCORMICK	Haines Company, Inc.
	GREGORY H	Haines Company, Inc.
	MCDONOUGH	Haines Company, Inc.
	HOLLAND &ALLEN	Haines Company, Inc.
	MEYERS MICHELLE	Haines Company, Inc.
	BURNHAM ATTYS	Haines Company, Inc.
	MROWKAMOLLYJ	Haines Company, Inc.
	MURPHY KAREN W	Haines Company, Inc.
	NATKIN KENNETH	Haines Company, Inc.
	OLPIN TYLER G	Haines Company, Inc.
	PAJALAULLAM	Haines Company, Inc.
	PALMER THOMAS A	Haines Company, Inc.
	PARSONS	Haines Company, Inc.
	BRINCKERHOFF	Haines Company, Inc.
	PBQ&D	Haines Company, Inc.
	PEREZ PATRICKi	Haines Company, Inc.
	BURNHAM ATTYS	Haines Company, Inc.
	POLLACK DEAN	Haines Company, Inc.
	POWERS DENISE/	Haines Company, Inc.
	BRNHAM	Haines Company, Inc.
	BRWNTTYS	Haines Company, Inc.
	PRENTISS	Haines Company, Inc.
	PROPERTIES LTD	Haines Company, Inc.
	QUINBY WILLIAM	Haines Company, Inc.
	RAMIZAJERRY	Haines Company, Inc.
	RICKSEN JOHN C	Haines Company, Inc.
	ROBBINS PALMERS	Haines Company, Inc.
	ALLEN LLP	Haines Company, Inc.

FINDINGS

<u>Year</u>	<u>Uses</u>	<u>Source</u>
2006	ROBBINS WILLIAM C	Haines Company, Inc.
	3D LLP	Haines Company, Inc.
	ROBERTS JAMES G	Haines Company, Inc.
	RUND 1 N WALTER C	Haines Company, Inc.
	RYPINSKI RG	Haines Company, Inc.
	MCDONOUGH H&	Haines Company, Inc.
	ALLEN	Haines Company, Inc.
	SASNIS ROHITATTY	Haines Company, Inc.
	SAKAI CINDY DR	Haines Company, Inc.
	SHALAUTA	Haines Company, Inc.
	ANDREW ATTY	Haines Company, Inc.
	SIEGEL KEVIN D	Haines Company, Inc.
	SMITH BEVERLY J	Haines Company, Inc.
	SMITH HAROLD P	Haines Company, Inc.
	SOCHYNSKY	Haines Company, Inc.
	YAROSLAV	Haines Company, Inc.
	STOCK BEN	Haines Company, Inc.
	SWIFTACHIAY	Haines Company, Inc.
	TAGGART&	Haines Company, Inc.
	HAWKINS PRFSNL	Haines Company, Inc.
	TAGGART WILLIAM	Haines Company, Inc.
	EJRATTY	Haines Company, Inc.
	THN KITCHEN AT	Haines Company, Inc.
	WORLD SAVINGS	Haines Company, Inc.
	THOMAS JENNIFER	Haines Company, Inc.
	RATMY	Haines Company, Inc.
	THOMPSON	Haines Company, Inc.
	DARRELL T ATY	Haines Company, Inc.
	TRANSPAC	Haines Company, Inc.
	CARRIER SERVICES	Haines Company, Inc.
	VALENTINE SARAH	Haines Company, Inc.
	VERBERJOHN J	Haines Company, Inc.
	VICTORDLRSI	Haines Company, Inc.
	BRNHAM	Haines Company, Inc.
	BRWNTMYS	Haines Company, Inc.
	WALBURGTODDA	Haines Company, Inc.
	WATERS DAVID H	Haines Company, Inc.
	WEST CAROLYN	Haines Company, Inc.

FINDINGS

<u>Year</u>	<u>Uses</u>	<u>Source</u>
2006	WEST NATALIE E	Haines Company, Inc.
	WHELAN	Haines Company, Inc.
	GABRIELLE	Haines Company, Inc.
	W 1 LGUS DAVE ATTY	Haines Company, Inc.
	WILSON&	Haines Company, Inc.
	BLOOMFIELD LLP	Haines Company, Inc.
	WILSON&	Haines Company, Inc.
	BLOOMFIELD LLP	Haines Company, Inc.
	WORLD SAVINGS	Haines Company, Inc.
	CONSTR	Haines Company, Inc.
	DISBURSAL	Haines Company, Inc.
	WORLD SAVINGS	Haines Company, Inc.
	HM OFC FACIUTY	Haines Company, Inc.
	WORLD SAVINGS	Haines Company, Inc.
	HM OFC GENL INFO	Haines Company, Inc.
	WORLD SAVINGS	Haines Company, Inc.
	HM OFC GOLDN	Haines Company, Inc.
	WORLD SAVINGS	Haines Company, Inc.
	HM OFC PROD LOAN	Haines Company, Inc.
	WORLD SAVINGS	Haines Company, Inc.
	HM OFC PRSNL DPT	Haines Company, Inc.
	WORLD SAVINGS	Haines Company, Inc.
	HM OFCPURCHASNG	Haines Company, Inc.
	WULFFQUINBY&	Haines Company, Inc.
	SOCHYNSKY	Haines Company, Inc.
	WULFF RANDALL W	Haines Company, Inc.
	WULFFRANDALLW	Haines Company, Inc.
2000	PRENTISS PROPERTY MANAGEMENT	Pacific Bell
	CALIFORNIA ACCOUNTING CENTER	Pacific Bell
	SHAH JAY	Pacific Bell
	LATTES	Pacific Bell
	OLD REPUBLIC TITLE COMPANY	Pacific Bell
	ABLE BUILDING MAINTENANCE	Pacific Bell
	103 HAFEN JANE DR-IN VISION OPTOMETRY	Pacific Bell
	900 WILLIAMS CAROL H ADVERTISING AGENCY	Pacific Bell
	1120 TAGGART & HAWKINS PROFESSIONAL CORPORATION	Pacific Bell

FINDINGS

<u>Year</u>	<u>Uses</u>	<u>Source</u>
2000	1400 LAWRENCE JOHNSON & ASSOCIATES	Pacific Bell
	1500 JOHNSTON HORTON ROBERTS & HAND LLP	Pacific Bell
	1530 PRENTISS PROPERTIES LTD INC	Pacific Bell
	1550 ROBBINS PALMER & ALLEN LLP	Pacific Bell
	1620 TRANSPACIFIC CARRIER SERVICES	Pacific Bell
	1630 WILSON & BLOOMFIELD LLP	Pacific Bell
	1630 BJORK LAWRENCE ATTORNEYS AT LAW	Pacific Bell
	1650 BENNETT JOHNSON & GALLER	Pacific Bell
	1650 HOOPER RANDAL W	Pacific Bell
1996	LARSON & BURNHAM	PACIFIC BELL DIRECTORY
	LATTES	PACIFIC BELL DIRECTORY
	OLD REPUBLIC TITLE COMPANY	PACIFIC BELL DIRECTORY
	OLD REPUBLIC TITLE COMPANY	PACIFIC BELL DIRECTORY
	ABLE BUILDING MAINTENANCE	PACIFIC BELL DIRECTORY
	GAR TURNER PARKING-WORLD SAVINGS CENTER GAR AGE	PACIFIC BELL DIRECTORY
	103 HAFEN JANE DR-IN VISION OPTOMETRY	PACIFIC BELL DIRECTORY
	900 WILLIAMS CAROL H ADVERTISING AGENCY	PACIFIC BELL DIRECTORY
	901 STUCKEY LAW CORPORATION	PACIFIC BELL DIRECTORY
	901 FRANCIS LAW GROUP	PACIFIC BELL DIRECTORY
	1400 JOHNSON LAWRENCE & ASSOCIATES	PACIFIC BELL DIRECTORY
	1420 PRUDENTIAL THE	PACIFIC BELL DIRECTORY
	1450 TAYLOR & FIELD	PACIFIC BELL DIRECTORY
	1500 JOHNSTON HORTON & ROBERTS	PACIFIC BELL DIRECTORY
	1530 PRENTISS PROPERTIES LTD INC	PACIFIC BELL DIRECTORY
	1590 TRANS-PACIFIC GEOTHERMAL INC	PACIFIC BELL DIRECTORY
	1650 GERBA RAYMOND E	PACIFIC BELL DIRECTORY
	1650 BENNETT JOHNSON & GALLER	PACIFIC BELL DIRECTORY
	1650 HOOPER RANDAL W	PACIFIC BELL DIRECTORY
1992	GERBA RAYMOND E	PACIFIC BELL DIRECTORY
	LARSON & BURNHAM	PACIFIC BELL DIRECTORY
	LATTES	PACIFIC BELL DIRECTORY
	FOUNDERS TITLE COMPANY OF ALAMEDA COUNTY	PACIFIC BELL DIRECTORY

FINDINGS

<u>Year</u>	<u>Uses</u>	<u>Source</u>
1992	DIVERSIFIED PARKING WORLD SAVINGS CENTER	PACIFIC BELL DIRECTORY
	FOUNDERS TITLE COMPANY OF ALAMEDA COUNTY	PACIFIC BELL DIRECTORY
	PRENTISS PROPERTIES LTD INC	PACIFIC BELL DIRECTORY
	103 HAFEN JANE DR-IN VISION OPTOMETRY	PACIFIC BELL DIRECTORY
	103 ZUCK DONALD J OD	PACIFIC BELL DIRECTORY
	900 BARRINGTON MANAGEMENT GROUP INC	PACIFIC BELL DIRECTORY
	900 WILLIAMS CAROL H ADVERTISING AGENCY	PACIFIC BELL DIRECTORY
	901 CRENSHAW THOMAS C	PACIFIC BELL DIRECTORY
	901 STUCKEY & PRICE	PACIFIC BELL DIRECTORY
	901 CHECKERBOARD REALTY	PACIFIC BELL DIRECTORY
	901 SHIELDS AUDREY	PACIFIC BELL DIRECTORY
	920 FORTE SOFTWARE INC	PACIFIC BELL DIRECTORY
	1400 JOHNSON LAWRENCE & ASSOCIATES	PACIFIC BELL DIRECTORY
	1500 JOHNSTON HORTON & ROBERTS	PACIFIC BELL DIRECTORY
	1590 TRANS-PACIFIC GEOTHERMAL INC	PACIFIC BELL DIRECTORY
	1650 BENNETT & JOHNSON	PACIFIC BELL DIRECTORY
	1650 WESCO INVESTIGATION	PACIFIC BELL DIRECTORY
1991	Allen Carl H Larson Burnham & Trutner attys	PACIFIC BELL WHITE PAGES
	Allen Carl & Sharon	PACIFIC BELL WHITE PAGES
	Arias Cathy L Larson Burnham & Trutner attys	PACIFIC BELL WHITE PAGES
	Atlas Funds	PACIFIC BELL WHITE PAGES
	No Charge To Calling Party	PACIFIC BELL WHITE PAGES
	Corporate Offices	PACIFIC BELL WHITE PAGES
	Co	PACIFIC BELL WHITE PAGES
	Bairey Jeffery G Larson Burnham & Trutner attys	PACIFIC BELL WHITE PAGES
	Bennett & Johnson attys	PACIFIC BELL WHITE PAGES
	Bennett Richard C	PACIFIC BELL WHITE PAGES
	Bennett Richard F	PACIFIC BELL WHITE PAGES
	Brown Gregory David Larson Burnham & Trutner attys	PACIFIC BELL WHITE PAGES
	Burnham Clark J Larson Burnham & Trutner attys	PACIFIC BELL WHITE PAGES
	Burnham D	PACIFIC BELL WHITE PAGES

FINDINGS

<u>Year</u>	<u>Uses</u>	<u>Source</u>
1991	Checkerboard Realty	PACIFIC BELL WHITE PAGES
	Clark Kathleen A Larson Burnham & Trutner attys	PACIFIC BELL WHITE PAGES
	Connell Christopher J Larson Burnham & Trutner attys	PACIFIC BELL WHITE PAGES
	Dell Osso Monica Larson Burnham & Trutner attys	PACIFIC BELL WHITE PAGES
	Diversified Parking World Savings Center Garage	PACIFIC BELL WHITE PAGES
	Diversified Personnel	PACIFIC BELL WHITE PAGES
	Diversified Personnel Services	PACIFIC BELL WHITE PAGES
	Do Thoas Jar	PACIFIC BELL WHITE PAGES
	Eggleston Patricia Bennett& Johnson atty	PACIFIC BELL WHITE PAGES
	Eichhorn Donald P Larson Bumham & Trutner attys	PACIFIC BELL WHITE PAGES
	F ted Susan TLarson Bnhar & Trtner attys	PACIFIC BELL WHITE PAGES
	Fe Msteln I	PACIFIC BELL WHITE PAGES
	Finch Scott C Larspn Bomham & Trutner attys	PACIFIC BELL WHITE PAGES
	Fogarty Timothy J Larson Burnham & Trutner attys	PACIFIC BELL WHITE PAGES
	Foge Ed	PACIFIC BELL WHITE PAGES
	Foge Leslie	PACIFIC BELL WHITE PAGES
	Fogel Daniel H	PACIFIC BELL WHITE PAGES
	Ford Robert A Larson Bumham & Trutner attys	PACIFIC BELL WHITE PAGES
	FOUN DE RS TITLE COMPAN Y OF ALAMEDA COUN TY	PACIFIC BELL WHITE PAGES
	Founders Title Company Of Alameda County	PACIFIC BELL WHITE PAGES
	Galler Robert B Bennett &Johnson atty	PACIFIC BELL WHITE PAGES
	Gamp Jane L OHara Larson Burnham & Trutner attys	PACIFIC BELL WHITE PAGES
	I Gerba Raymond E atty	PACIFIC BELL WHITE PAGES
	Golden West Financial Corp	PACIFIC BELL WHITE PAGES
	Golden West Industrial Laundry & Uniform Sales	PACIFIC BELL WHITE PAGES
	Goodroe H Wayne Larson Burnham& Trutner attys	PACIFIC BELL WHITE PAGES
	Gross Fredrick L Larson Burnham & Trutner attys	PACIFIC BELL WHITE PAGES
	Gross G L	PACIFIC BELL WHITE PAGES
	Guenther Craig D Laron Baimhanm & Trutner attys	PACIFIC BELL WHITE PAGES

FINDINGS

<u>Year</u>	<u>Uses</u>	<u>Source</u>
1991	Haas Eric Larson Burnham & Trutner attys	PACIFIC BELL WHITE PAGES
	Haas Ernst B & Hildegarde	PACIFIC BELL WHITE PAGES
	Haas Gilbert W	PACIFIC BELL WHITE PAGES
	Hafen Jane Dr In Vision Optometry	PACIFIC BELL WHITE PAGES
	Hodgkins Jane F Larson Burhan & Trutner attys	PACIFIC BELL WHITE PAGES
	Hodgkinson A	PACIFIC BELL WHITE PAGES
	Hodgkinson C	PACIFIC BELL WHITE PAGES
	Hodgkinson Deborah	PACIFIC BELL WHITE PAGES
	Hodgkinson Nanny	PACIFIC BELL WHITE PAGES
	Hodgkinson Richard & Nancy	PACIFIC BELL WHITE PAGES
	Hodgkinson Sandra	PACIFIC BELL WHITE PAGES
	Invision Optometry Hafen Jane Dr	PACIFIC BELL WHITE PAGES
	Johnson Michael K Larson Burnham & Trutner attys	PACIFIC BELL WHITE PAGES
	Johnson Robert W Stuckey & Johnson attys	PACIFIC BELL WHITE PAGES
	Johnson William C	PACIFIC BELL WHITE PAGES
	JOHN S TON HORTON & ROBE RTS attys	PACIFIC BELL WHITE PAGES
	Johnston J Richard Johnstan Horton & Roberts attys	PACIFIC BELL WHITE PAGES
	Johnston JW	PACIFIC BELL WHITE PAGES
	Keane Patricia M Larson Burnham & Trutner attys	PACIFIC BELL WHITE PAGES
	Keane W M	PACIFIC BELL WHITE PAGES
	Keane William	PACIFIC BELL WHITE PAGES
	Keane William & Cindy	PACIFIC BELL WHITE PAGES
	Keaney Ann	PACIFIC BELL WHITE PAGES
	Larson Burnham & Trutner attys	PACIFIC BELL WHITE PAGES
	Lattes	PACIFIC BELL WHITE PAGES
	Law Offices Of Tesfaye W Tsadik	PACIFIC BELL WHITE PAGES
	Lyman Robert J Larson Burnham & Trutner attys	PACIFIC BELL WHITE PAGES
	Maltz Robert M Larson Blrnham & Trutner attys	PACIFIC BELL WHITE PAGES
	Malumphy K	PACIFIC BELL WHITE PAGES
	Malveaux A	PACIFIC BELL WHITE PAGES
	Malveaux M	PACIFIC BELL WHITE PAGES
	Marden Steven M Larson Burnham & Trutner attys	PACIFIC BELL WHITE PAGES
	Marder Brad	PACIFIC BELL WHITE PAGES

FINDINGS

<u>Year</u>	<u>Uses</u>	<u>Source</u>
1991	Mc Carthy Patrick KM Larson Burnham & Trutner attys	PACIFIC BELL WHITE PAGES
	MNc Carthy Pearl H	PACIFIC BELL WHITE PAGES
	Moore Clifford Wolfe Larson & Trutner See Larson Burnham & Trutner	PACIFIC BELL WHITE PAGES
	Moore Clint	PACIFIC BELL WHITE PAGES
	Nielsen Steven A Larson Burnham & Trutner attys	PACIFIC BELL WHITE PAGES
	Pinelli David R Larson Burnham & Trutner attys	PACIFIC BELL WHITE PAGES
	Prentiss Properties Ltd Inc	PACIFIC BELL WHITE PAGES
	Reynolds Michael R Larson Bmrnham & Trutner attys	PACIFIC BELL WHITE PAGES
	Roberts James G Johnston Horton & Roberts attys	PACIFIC BELL WHITE PAGES
	Rosati lane J Larson Burnham & Truteer attys	PACIFIC BELL WHITE PAGES
	Roth Jacqueline E Larson Burnham & Trutner attys	PACIFIC BELL WHITE PAGES
	Russo John A larson Bunham & Tutner attys	PACIFIC BELL WHITE PAGES
	I	PACIFIC BELL WHITE PAGES
	Smith Donald J Larson Burnham & Trutner attys	PACIFIC BELL WHITE PAGES
	Stuckey Felix Stuckey & Johnson attys	PACIFIC BELL WHITE PAGES
	Stuckey & Johnson attys	PACIFIC BELL WHITE PAGES
	Sweeney Mark J Larson Burnham & Trutner attys	PACIFIC BELL WHITE PAGES
	Sweeney Michael	PACIFIC BELL WHITE PAGES
	Sweeney P	PACIFIC BELL WHITE PAGES
	Treppa Michael S Larson Burnham & Trutner attys	PACIFIC BELL WHITE PAGES
	Verber John Larson Burnhram & Trutner attys	PACIFIC BELL WHITE PAGES
	Verber R	PACIFIC BELL WHITE PAGES
	Weverka Philip L Larson Burnham & Trutner attys	PACIFIC BELL WHITE PAGES
	Wexelberg Scott P	PACIFIC BELL WHITE PAGES
	Widerstrom Anne M Larson Burnhamn & Trutner attys	PACIFIC BELL WHITE PAGES
	Home Office	PACIFIC BELL WHITE PAGES
	General Offices & Information s	PACIFIC BELL WHITE PAGES
	Construction Oisbursal	PACIFIC BELL WHITE PAGES
	Corporate Facilities	PACIFIC BELL WHITE PAGES

FINDINGS

<u>Year</u>	<u>Uses</u>	<u>Source</u>
1991	Golden West Financial Corp	PACIFIC BELL WHITE PAGES
	New Loans	PACIFIC BELL WHITE PAGES
	Personnel Departnrent	PACIFIC BELL WHITE PAGES
	Project Loans	PACIFIC BELL WHITE PAGES
	Purchasing Department	PACIFIC BELL WHITE PAGES
	Yee Darryl M Larson Burnham & Trutner attys	PACIFIC BELL WHITE PAGES
	Yee Diana	PACIFIC BELL WHITE PAGES
	Yee Don M	PACIFIC BELL WHITE PAGES
	Yee Don & Suzanne	PACIFIC BELL WHITE PAGES
	Yee Donald & Joyce	PACIFIC BELL WHITE PAGES
	Yee E	PACIFIC BELL WHITE PAGES
	Yoshii Catherine Torres Larson Burnham & Trutner attys	PACIFIC BELL WHITE PAGES
	Zappala Ralph A Larson Burnham & Trutner attys	PACIFIC BELL WHITE PAGES

1904 HARRISON ST

<u>Year</u>	<u>Uses</u>	<u>Source</u>
1925	LOGAN MISS G A R	R. L. Polk & Co. of California
1920	BELL MRS MYRTLE R	R. L. Polk & Co. of California

1909 HARRISON ST

<u>Year</u>	<u>Uses</u>	<u>Source</u>
1991	Thayer Ernest atty at law	PACIFIC BELL WHITE PAGES

1922 HARRISON ST

<u>Year</u>	<u>Uses</u>	<u>Source</u>
1925	MCKINLEY LAURA J R	R. L. Polk & Co. of California
1920	WADSWORTH MRS L T R	R. L. Polk & Co. of California

1923 HARRISON ST

<u>Year</u>	<u>Uses</u>	<u>Source</u>
1962	Bob & Johns Parking	Pacific Telephone
1950	STUART THELMA E R	The Pacific Telephone & Telegraph Co.
	HEARN GERALD R	The Pacific Telephone & Telegraph Co.
1945	SKEHENS EDWARD T PARK NURSING HOME	The Pacific Telephone & Telegraph Co.
	PARK NURSING HOME	The Pacific Telephone & Telegraph Co.
	FOLTZ E F MRS R	The Pacific Telephone & Telegraph Co.
1943	Ward Theresa r	R. L. Polk & Co.

FINDINGS

<u>Year</u>	<u>Uses</u>	<u>Source</u>
1943	Skehens Edw T Geneva h	R. L. Polk & Co.
	Benjamin Michl r	R. L. Polk & Co.
	BENSON Mary Mrs r	R. L. Polk & Co.
	Farrier Emma L r	R. L. Polk & Co.
1938	HIGGINS R M DR	Pacific Telephone
	HOLMES JAMES S MRS R	Pacific Telephone
1933	HIGGINS RUFUS M PHYS	R. L. Polk & Co.
1928	N Ammond J Maiud Idar Xlnn R	R.L. Polk and Co of California
	Rlchards Addison slsmn R	R.L. Polk and Co of California
	Ventura John W R	R.L. Polk and Co of California
	Earsman Marie H	R.L. Polk and Co of California
	Deodar Inn A J Taylor	R.L. Polk and Co of California
1925	EDWARDS A F R	R. L. Polk & Co. of California
1920	EDWARDS A F R	R. L. Polk & Co. of California
1927 HARRISON ST		
<u>Year</u>	<u>Uses</u>	<u>Source</u>
1950	SLEEPER MARJORIE R	The Pacific Telephone & Telegraph Co.
1929 HARRISON ST		
<u>Year</u>	<u>Uses</u>	<u>Source</u>
1943	Pipkin Grady mech r	R. L. Polk & Co.
	BENNETT Sherman mech r	R. L. Polk & Co.
	Dietrich Harold welder r	R. L. Polk & Co.
	Eltz Jos welder r	R. L. Polk & Co.
	Grant Chas mech r	R. L. Polk & Co.
	Jackson Gerald mech r	R. L. Polk & Co.
	Jensen Robt mech r	R. L. Polk & Co.
	Killin Roger mech r	R. L. Polk & Co.
	LANNERS Thos mech r	R. L. Polk & Co.
	Larimer Ellsworth mech r	R. L. Polk & Co.
	LARSON David mech r	R. L. Polk & Co.
	Leibick Benj mech r	R. L. Polk & Co.
	Loeding Albt mech r	R. L. Polk & Co.
	MARTIN Jas mech r	R. L. Polk & Co.
	NELSON Dale mech r	R. L. Polk & Co.
	PEASE Raymond mach r	R. L. Polk & Co.
	Pipkin Odie mech r	R. L. Polk & Co.
	Poland Arth mech r	R. L. Polk & Co.

FINDINGS

<u>Year</u>	<u>Uses</u>	<u>Source</u>
1943	PYNE Geo mech r	R. L. Polk & Co.
	Riise Warren electn r	R. L. Polk & Co.
	Roberts Bertha M h	R. L. Polk & Co.
	Rothe Curt mech r	R. L. Polk & Co.
	Rothe Victor r	R. L. Polk & Co.
	Samore Wm mech r	R. L. Polk & Co.
	Selsback Theo mech r	R. L. Polk & Co.
	Sherman Roy mech r	R. L. Polk & Co.
	Thomasthon Harvey mech r	R. L. Polk & Co.
	Toscano Jos mech r	R. L. Polk & Co.
	Wilkinson Louis B mech r	R. L. Polk & Co.
	Wisherd Wendell mech r	R. L. Polk & Co.
1938	KECK AGNES E M M HARPER METHOD HAIR SHOP	Pacific Telephone
	HARPER M M METHOD HAIR SHOP	Pacific Telephone
1933	EVERMAN THERESA (KECK & EVERMAN) H	R. L. Polk & Co.
	KECK AGNES MRS (KECK & EVERMAN) H	R. L. Polk & Co.
	KECK & EVERMAN (MRS AGNES KECK THERESA EVERMAN) BEAUTY SHOP	R. L. Polk & Co.
	PARK EMILY NURSE R	R. L. Polk & Co.
	STEEN MABEL TCHR OKLD PUB SCH R	R. L. Polk & Co.
	STRETTINGER OTTO CLK R	R. L. Polk & Co.
1928	Co Wm D slsmn John Breuner Co R	R.L. Polk and Co of California
	Keck Agnes beauty parlor R	R.L. Polk and Co of California
	av Harry tailo R	R.L. Polk and Co of California
	R	R.L. Polk and Co of California
	Sandlers Martin C Inspr Okld Elec Dept R	R.L. Polk and Co of California
1925	HARPER M M METHOD HAIR SHOP	R. L. Polk & Co. of California
	KECK AGNES E	R. L. Polk & Co. of California
1920	BALDWIN MRS R G R	R. L. Polk & Co. of California

1930 HARRISON ST

<u>Year</u>	<u>Uses</u>	<u>Source</u>
1938	UNITED STATES GOVERNMENT	Pacific Telephone
1933	ASSOCIATED CHARITIES OF THE CITY OF OAKLAND	R. L. Polk & Co.
1928	ASSOCIATED CHARITIES OF THE CITY OF OAKLAND	R.L. Polk and Co of California
1925	ASSOCIATED CHARITIES OF OAKLAND	R. L. Polk & Co. of California

FINDINGS

<u>Year</u>	<u>Uses</u>	<u>Source</u>
1920	CUTTING F P R	R. L. Polk & Co. of California

1933 HARRISON ST

<u>Year</u>	<u>Uses</u>	<u>Source</u>
1955	CLARK CHAS F R	The Pacific Telephone & Telegraph Co.
1943	Jarvis Clara M r	R. L. Polk & Co.
	Williams Theo L r	R. L. Polk & Co.
	Stratton Wilbur slsmn r	R. L. Polk & Co.
	Jarvis Pearl B wid W P h	R. L. Polk & Co.
	MOORE John I mech r	R. L. Polk & Co.
1938	JARVIS PEARL B MRS R	Pacific Telephone
	JARVIS WM P R	Pacific Telephone
1933	JARVIS PEARL B (WID W P) MGR MUTUAL BENEFIT HEALTH & ACCIDENT ASSN H	R. L. Polk & Co.
1928	San Wm P Pearl B gen mgr Mutual Benefit Ins Co H	R.L. Polk and Co of California
1925	FELTON RAY B R	R. L. Polk & Co. of California
1920	FOELKER O G R	R. L. Polk & Co. of California

1939 HARRISON ST

<u>Year</u>	<u>Uses</u>	<u>Source</u>
2013	BLUM LORIN B LAW OFFICES OF COMMONWEALTH COMPANIES	Cole Information Services
	LEWITTER JODY I	Cole Information Services
	WAHRHAFTIG MARC	Cole Information Services
	ON POINT DOCUMENT OUTSOURCING	Cole Information Services
	GROSSMAN JANE REPORTING SERVICES	Cole Information Services
	GUSMAN & ASSOCIATES	Cole Information Services
	SIEGEL & LEWITTER ATTORNEYS	Cole Information Services
	SIEGEL JONATHAN H	Cole Information Services
	HAND MARGARET M	Cole Information Services
	LEVERETT SARAH	Cole Information Services
	WAPNICK TRACEY W LAW OFFICES OF	Cole Information Services
	MILLARD PROPERTIES INC	Cole Information Services
	COVENANT PARTNERS REAL ESTATE CORP	Cole Information Services
	PARK PLAZA OAKLAND	Cole Information Services
	DELPO AMY M	Cole Information Services

FINDINGS

<u>Year</u>	<u>Uses</u>	<u>Source</u>
2013	HOOLIHAN TIMOTHY J	Cole Information Services
	ASCOT STAFFING	Cole Information Services
	JONES & GIRON LLP	Cole Information Services
	CRAWFORD SCOTT M CPA	Cole Information Services
	STRICKLAND MEDIATION	Cole Information Services
	HAAPALA ET AL	Cole Information Services
	BONN FEENEY LLP	Cole Information Services
	MALLISON & MARTINEZ	Cole Information Services
	CHERYL L WHITE & ASSOCIATES	Cole Information Services
	SIMS HANNAH E LLM ATTORNEY AT LAW	Cole Information Services
	AEKO CONSULTING	Cole Information Services
	VALLEY TRUSTS	Cole Information Services
	LAW OFFICES OF KEITH B KOLLER	Cole Information Services
	WILLIAMSON VIVIEN B	Cole Information Services
	PUTNAM MARTIN ATTORNEY	Cole Information Services
	E R DEVELOPMENT	Cole Information Services
	GIRON KEITH S CPA	Cole Information Services
	LEVINE DAVID S LAW OFFICES OF	Cole Information Services
	WEBER JEFFREY & ASSOCIATES	Cole Information Services
	WILLDAN FINANCIAL SERVICES	Cole Information Services
	CALIFORNIA C & S PROPERTIES	Cole Information Services
	ORECK & ORECK	Cole Information Services
	PARK PLAZA GARAGE	Cole Information Services
	PETERSON PROPERTIES	Cole Information Services
	DIMITROFF DARIA	Cole Information Services
	JONES ROBERT H CPA	Cole Information Services
	BARNISH BONNIE J SLEGEL & LEWITTER A	Cole Information Services
	ULTIMATE STAFFING SERVICES	Cole Information Services
	VICKNESS MARK A ATTORNEY AT LAW	Cole Information Services
	LAW OFFICE OF CRAIG M BROSCOW	Cole Information Services
	WIDENOR MARY LAW OFFICES OF	Cole Information Services
	FIRST ALARM	Cole Information Services
	BACHRACH WILLIAM H A PROFESSIONAL CO	Cole Information Services
	VALLEY FOUNDATION WAYNE & GLADYS	Cole Information Services
2008	SCOTT M CRAWFORD CPA	Cole Information Services
	WAGNER & WAGNER	Cole Information Services

FINDINGS

<u>Year</u>	<u>Uses</u>	<u>Source</u>
2008	DISTRIBUTION INVESTMENT ASSOCS	Cole Information Services
	PETERSON PROPERTIES	Cole Information Services
	PREMIUMS UNLIMITED LP	Cole Information Services
	KAUFMAN TRACEY W LAW OFFICES	Cole Information Services
	WAHRHAFTIG JACK	Cole Information Services
	ASCOT SERVICES INC	Cole Information Services
	WIDENOR MARY LAW OFFICES OF	Cole Information Services
	LAMORTE BURNS CO INC	Cole Information Services
	JINDO AMERICA INC	Cole Information Services
	ULTIMATE STAFFING SERVICES	Cole Information Services
	CHARLES SCHWAB & CO INC	Cole Information Services
	BLUM BRAZ & GIBBS LLP	Cole Information Services
	ORECK & ORECK ATTORNEY AT LAW	Cole Information Services
	SAYLOR & HILL CO	Cole Information Services
	JD & USA INC	Cole Information Services
	PARRISH ESTATE CO	Cole Information Services
	HPA LLC	Cole Information Services
	RIBACK LINDA	Cole Information Services
	ON POINT DOCUMENT OUTSOURCING	Cole Information Services
	COVENANT REALTY	Cole Information Services
	LAW OFFICE OF EILEEN PREVILE	Cole Information Services
	LAW OFFICES OF BARRY GORELICK	Cole Information Services
	HAAPALA ALTURA THOMPSON ABERN LLP	Cole Information Services
	COVENANT PARTNERS REAL ESTATE CORP	Cole Information Services
	NEW CENTURY TITLE CO	Cole Information Services
	DAVID S LEVINE LAW OFFICES	Cole Information Services
	COMMONWEALTH CO	Cole Information Services
	GUSMAN & ASSOCIATES	Cole Information Services
	SIEGEL & LEWITTER ATTORNEYS	Cole Information Services
	MCGUINNESS & NORTHRIDGE	Cole Information Services
	SKS MANAGEMENT LLC	Cole Information Services
	SIEGEL & LEWITTER	Cole Information Services
	JONES & GIRON LLP	Cole Information Services
	KAISER LAKESIDE CREDIT UNION INC	Cole Information Services
	E R DEVELOPMENT INC	Cole Information Services
	WILLIAM H BACHRACH PC	Cole Information Services
	SAF KEEP SLF STORAGE	Cole Information Services

FINDINGS

<u>Year</u>	<u>Uses</u>	<u>Source</u>
2008	LAW OFFICE OF SIMS HANNAH E	Cole Information Services
	2400 PORT STREET ASSOCIATES	Cole Information Services
	ZIM AMERICAN INTEGRATED SHIPPING SERV	Cole Information Services
	LAW OFFICES OF STEPHEN M KASS CORP	Cole Information Services
	HATA LAW	Cole Information Services
	DAILY JOURNAL	Cole Information Services
	DAYLEY & BLUMIN	Cole Information Services
	JANE GROSSMAN RIPSTEEN	Cole Information Services
	WAYNE & GLADYS VLY FOUNDATIONS	Cole Information Services
	HAAPALA JOHN E STRICKLAND & HAAPALA	Cole Information Services
	WAGNER & WAGNER ATTORNEY AT LAW	Cole Information Services
	AEKO CONSULTING	Cole Information Services
	WEBER JEFFREY & ASSOCIATES	Cole Information Services
2006	PARK PLAZA BLDG	Haines Company, Inc.
	ABERN STEVENS	Haines Company, Inc.
	AEKO CONSULTING	Haines Company, Inc.
	AEKO CONSULTING	Haines Company, Inc.
	DELPOAMYMATTY	Haines Company, Inc.
	ER DEVELOPMENT	Haines Company, Inc.
	GUSMAN	Haines Company, Inc.
	ASSOCIATES CPA	Haines Company, Inc.
	HAAPALAJOHNNNE	Haines Company, Inc.
	ATr Y	Haines Company, Inc.
	HAN PADRON	Haines Company, Inc.
	ASSOCIATES	Haines Company, Inc.
	HAND MARGARET M	Haines Company, Inc.
	JINDO AMERICA INC	Haines Company, Inc.
	JONES ROBERT H	Haines Company, Inc.
	KAISER LAKESIDE	Haines Company, Inc.
	CREDIT UNION	Haines Company, Inc.
	KAISER LAKESIDE	Haines Company, Inc.
	KARKAZIS&	Haines Company, Inc.
	LAZANEO	Haines Company, Inc.
	KARKAZIS	Haines Company, Inc.
	JACQUELINE	Haines Company, Inc.
	KAUFMANTRACEY	Haines Company, Inc.

FINDINGS

<u>Year</u>	<u>Uses</u>	<u>Source</u>
2006	W LAW OFFICES	Haines Company, Inc.
	LAMORTEBURNS&	Haines Company, Inc.
	CO INC	Haines Company, Inc.
	LAWOFFICESOF	Haines Company, Inc.
	BARRY GORELICK	Haines Company, Inc.
	LAW OFFICES OF	Haines Company, Inc.
	BARRY GOREUCK	Haines Company, Inc.
	LAZANEOSHARON	Haines Company, Inc.
	LEVERETT SARAH	Haines Company, Inc.
	LEVINE DAVID S	Haines Company, Inc.
	LAW OFFICES	Haines Company, Inc.
	LEWf ITERJODYI	Haines Company, Inc.
	MILLARD	Haines Company, Inc.
	PROPERTIES INC	Haines Company, Inc.
	ANew c ENTURY	Haines Company, Inc.
	TITLE	Haines Company, Inc.
	ON POINT	Haines Company, Inc.
	DOCUMENT	Haines Company, Inc.
	OUTSOURCING	Haines Company, Inc.
	ORECKSOECK	Haines Company, Inc.
	ATTYS	Haines Company, Inc.
	ORECKEUGENE	Haines Company, Inc.
	PETERSON	Haines Company, Inc.
	PROPERTIES	Haines Company, Inc.
	PREVILLE EILEEN	Haines Company, Inc.
	RIBACK LINDA ATMY	Haines Company, Inc.
	SABHARWALLAW	Haines Company, Inc.
	OFFICES	Haines Company, Inc.
	SAYLOR &HILL	Haines Company, Inc.
	SIEGEL & LEWITTER	Haines Company, Inc.
	ATTORNEYS	Haines Company, Inc.
	SIEGELJONATHAN	Haines Company, Inc.
	H ATTY	Haines Company, Inc.
	SIMS HANNAH E	Haines Company, Inc.
	LLM ATTY AT LAW	Haines Company, Inc.
	STRICKLAND&	Haines Company, Inc.
	HAAPALA	Haines Company, Inc.
	STRICKLAND	Haines Company, Inc.

FINDINGS

<u>Year</u>	<u>Uses</u>	<u>Source</u>
2006	MEDIATION	Haines Company, Inc.
	SUNENA	Haines Company, Inc.
	SABHARWALATTY	Haines Company, Inc.
	THOMPSON CLYDE	Haines Company, Inc.
	A ATTY	Haines Company, Inc.
	ULTIMATE	Haines Company, Inc.
	STAFFING	Haines Company, Inc.
	SERVICES	Haines Company, Inc.
	VALLEY FNDTN	Haines Company, Inc.
	WAGNER&	Haines Company, Inc.
	WAGNER	Haines Company, Inc.
	WAHRHAFTIG JACK	Haines Company, Inc.
	WEBERJEFFREY	Haines Company, Inc.
	ASSOCIATES	Haines Company, Inc.
	ALTURA JUDITH B	Haines Company, Inc.
	ASCOT STAFFING	Haines Company, Inc.
	ATTORNEYS	Haines Company, Inc.
	SIEGEL&LEWITTER	Haines Company, Inc.
	BACHRACH	Haines Company, Inc.
	WILUAM HA PRO	Haines Company, Inc.
	BARNISH BONNIEJ	Haines Company, Inc.
	ATr TY	Haines Company, Inc.
	BLUM LORIN B LAW	Haines Company, Inc.
	OFFICES OF	Haines Company, Inc.
	BLUMIN ALBERTA	Haines Company, Inc.
	CAVANAUGH	Haines Company, Inc.
	LILUAN R&CO	Haines Company, Inc.
	CHARLES	Haines Company, Inc.
	SCHWAB&CO INC	Haines Company, Inc.
	COMNWLTH	Haines Company, Inc.
	COMPANIES	Haines Company, Inc.
	COVENANT	Haines Company, Inc.
	FUNDING FINANCIAL	Haines Company, Inc.
	COVENANT REALTY	Haines Company, Inc.
	CRAWFORD SCOTT	Haines Company, Inc.
	M CPA	Haines Company, Inc.
	DANGTED	Haines Company, Inc.
	DAYLEYMELATTY	Haines Company, Inc.

FINDINGS

<u>Year</u>	<u>Uses</u>	<u>Source</u>
2000	AUCTERRA REAL ESTATE GROUP	Pacific Bell
	BRATTER SUSANNE	Pacific Bell
	CAVANAUGH LILLIAN R & CO	Pacific Bell
	E R DEVELOPMENT	Pacific Bell
	GUSMAN & ASSOCIATES	Pacific Bell
	HOOLIHAN TIMOTHY J	Pacific Bell
	JOHNSON CLINTON A	Pacific Bell
	JONES & GIRON CPAS	Pacific Bell
	MCGUINESS & NORTHRIDGE	Pacific Bell
	MCGUINESS ROBERT D	Pacific Bell
	MERRITT PARTNERS	Pacific Bell
	NORTHRIDGE YOLANDA N	Pacific Bell
	PAOLI & BRATTER	Pacific Bell
	PAOLI WILLIAM D	Pacific Bell
	PARK PLAZA BUILDING GARAGE	Pacific Bell
	WAYNE & GLADYS VALLEY FOUNDATION	Pacific Bell
	CALIFORNIA ACCOUNTING CENTER	Pacific Bell
	STRICKLAND & HAAPALA	Pacific Bell
	SCIENTIFIC CERTIFICATION SYSTEMS	Pacific Bell
	150 ASCOT PERSONNEL SERVICES INC	Pacific Bell
	204 CALLAHAN PATRICIA & ASSOCIATES	Pacific Bell
	205 FINANCIAL DYNAMICS	Pacific Bell
	207 TRANSWESTERN PROPERTY COMPANY	Pacific Bell
	218 FRIEDMAN LYNN A	Pacific Bell
	290 CHAPMAN MARIAN C	Pacific Bell
	290 KARKAZIS & LAZANEO MEDIATION SERVICES	Pacific Bell
	300 CRAWFORD SCOTT M CPA	Pacific Bell
	307 SIEGEL & LEWITTER ATTORNEYS	Pacific Bell
	310 SCHERMAN PULP & PAPER	Pacific Bell
	320 DAYLEY MEL	Pacific Bell
	320 ORECK & ORECK	Pacific Bell
	320 RIBACK LINDA	Pacific Bell
	325 AEKO CONSULTING	Pacific Bell
	325 AEKO CONSULTING	Pacific Bell
	330 GROVE MARVIN M	Pacific Bell

FINDINGS

<u>Year</u>	<u>Uses</u>	<u>Source</u>
2000	412 MERIT STEAMSHIP AGENCY INC	Pacific Bell
	412 OCEAN MARINE AGENCY	Pacific Bell
	416 BEESLEY PHYLLIS A CPA	Pacific Bell
	416 KATO JANE H	Pacific Bell
	520 NEW CENTURY TITLE	Pacific Bell
	600 WAGNER & WAGNER ATTORNEY AT LAW	Pacific Bell
	605 PETERSON EDWARD H	Pacific Bell
	610 WEBER JEFFREY & ASSOCIATES	Pacific Bell
	616 BUILDSITE	Pacific Bell
	618 BLUM LORIN B LAW OFFICES OF	Pacific Bell
	710 LEVERETT SARAH	Pacific Bell
	715 BRITANNIA DEVELOPMENTS INC	Pacific Bell
	720 MFT CONSULTING ENGINEERS INC	Pacific Bell
	730 OUTSOURCE CONSULTING SERVICES INC	Pacific Bell
	825 MURPHY & BEERS	Pacific Bell
1996	618 BLUM LORIN B LAW OFFICES OF	PACIFIC BELL DIRECTORY
	710 DURYEE & LEVERETT MEDIATION	PACIFIC BELL DIRECTORY
	710 LEVERETT SARAH	PACIFIC BELL DIRECTORY
	720 FANCHER RODGER C & CO	PACIFIC BELL DIRECTORY
	720 ELY THOMAS A	PACIFIC BELL DIRECTORY
	720 GREEN ALLEN P CPA	PACIFIC BELL DIRECTORY
	STRICKLAND & HAAPALA	PACIFIC BELL DIRECTORY
	150 ASCOT PERSONNEL SERVICES INC	PACIFIC BELL DIRECTORY
	190 AMERICAN SPEEDY PRINTING CENTERS	PACIFIC BELL DIRECTORY
	204 CALLAHAN PATRICIA & ASSOCIATES	PACIFIC BELL DIRECTORY
	205 FINANCIAL DYNAMICS	PACIFIC BELL DIRECTORY
	207 PM REALTY GROUP	PACIFIC BELL DIRECTORY
	290 CHAPMAN MARIAN C	PACIFIC BELL DIRECTORY
	290 KARKAZIS & LAZANEO MEDIATION SERVICES	PACIFIC BELL DIRECTORY
	300 CRAWFORD SCOTT M C P A	PACIFIC BELL DIRECTORY
	300 CORDON LEE P CPA	PACIFIC BELL DIRECTORY
	307 SUPER CLEAN JANITORIAL SERVICE	PACIFIC BELL DIRECTORY
	320 DAYLEY MEL	PACIFIC BELL DIRECTORY

FINDINGS

<u>Year</u>	<u>Uses</u>	<u>Source</u>
1996	320 ORECK & ORECK	PACIFIC BELL DIRECTORY
	320 RIBACK LINDA	PACIFIC BELL DIRECTORY
	320 ORECK SHELLI DESIGNER	PACIFIC BELL DIRECTORY
	412 BRITANNIA DEVELOPMENTS INC	PACIFIC BELL DIRECTORY
	416 FEASIBLE PROPERTIES	PACIFIC BELL DIRECTORY
	460 BERG FINANCIAL	PACIFIC BELL DIRECTORY
	603 ELLISON GEO E	PACIFIC BELL DIRECTORY
	605 PETERSON EDWARD H	PACIFIC BELL DIRECTORY
	616 DISTRIBUTION INVESTMENT ASSOCIATES	PACIFIC BELL DIRECTORY
1992	MCGUINESS & NORTHRIDGE	PACIFIC BELL DIRECTORY
	MORSE RICHARD WEISENMILLER & ASSOCIATES	PACIFIC BELL DIRECTORY
	NORTHRIDGE YOLANDA N	PACIFIC BELL DIRECTORY
	PARK PLAZA BUILDING GARAGE	PACIFIC BELL DIRECTORY
	PENLAND & ASSOCIATES	PACIFIC BELL DIRECTORY
	PRUDENTIAL-BACHE SECURITIES	PACIFIC BELL DIRECTORY
	RIBACK LINDA	PACIFIC BELL DIRECTORY
	VAN DE POEL STRICKLAND & HAAPALA	PACIFIC BELL DIRECTORY
	CRAWFORD SCOTT M	PACIFIC BELL DIRECTORY
	JOHNSON SALLY J	PACIFIC BELL DIRECTORY
	ELY THOMAS A	PACIFIC BELL DIRECTORY
	100 RUDY & GUMBINER	PACIFIC BELL DIRECTORY
	120 SCHWAB CHARLES & CO INC	PACIFIC BELL DIRECTORY
	150 ASCOT PERSONNEL SERVICES INC	PACIFIC BELL DIRECTORY
	190 AMERICAN SPEEDY PRINTING CENTER OF OAKLAND	PACIFIC BELL DIRECTORY
	200 JOSEPH CLARE & CO	PACIFIC BELL DIRECTORY
	200 FANCHER RODGER C & CO	PACIFIC BELL DIRECTORY
	200 HEAFEY EDWIN A JR	PACIFIC BELL DIRECTORY
	201 THAMAN ROBT S	PACIFIC BELL DIRECTORY
	204 CALLAHAN PATRICIA & ASSOCIATES	PACIFIC BELL DIRECTORY
	300 QUALIFIED PLAN SERVICES LTD	PACIFIC BELL DIRECTORY
	300 COTHRAN EARL D	PACIFIC BELL DIRECTORY
	310 SCHERMAN PULP & PAPER	PACIFIC BELL DIRECTORY
	320 ORECK & ORECK	PACIFIC BELL DIRECTORY
	320 ORECK SHELLI DESIGNER	PACIFIC BELL DIRECTORY
	400 NORRIS BEGGS & SIMPSON	PACIFIC BELL DIRECTORY

FINDINGS

<u>Year</u>	<u>Uses</u>	<u>Source</u>
1992	416 FEASIBLE PROPERTIES	PACIFIC BELL DIRECTORY
	603 ELLISON GEO E	PACIFIC BELL DIRECTORY
	605 PETERSON EDWARD H	PACIFIC BELL DIRECTORY
	616 DISTRIBUTION INVESTMENT ASSOCIATES	PACIFIC BELL DIRECTORY
	618 BLUM LORIN B LAW OFFICES OF	PACIFIC BELL DIRECTORY
	705 LONG BEACH BANK FSB	PACIFIC BELL DIRECTORY
	707 CAL CENTRAL PRESS	PACIFIC BELL DIRECTORY
	711 ARTHUR CONSULTING GROUP	PACIFIC BELL DIRECTORY
	720 HEALTH PROFESSIONAL INC	PACIFIC BELL DIRECTORY
	720 HEALTH PROFESSIONAL INC	PACIFIC BELL DIRECTORY
	AUCTERRA REAL ESTATE GROUP	PACIFIC BELL DIRECTORY
	BREW WILLIAM E	PACIFIC BELL DIRECTORY
	BREW WILLIAM E FARMERS INSURANCE	PACIFIC BELL DIRECTORY
	E R DEVELOPMENT	PACIFIC BELL DIRECTORY
	GROUP 900	PACIFIC BELL DIRECTORY
	GUSMAN & ASSOCIATES	PACIFIC BELL DIRECTORY
	KASS STEPHEN M	PACIFIC BELL DIRECTORY
	MCGUINESS ROBERT D	PACIFIC BELL DIRECTORY
1991	Zatkin Joseph	PACIFIC BELL WHITE PAGES
	Ely Thomas A c PA	PACIFIC BELL WHITE PAGES
	Epstein Keith A atty	PACIFIC BELL WHITE PAGES
	Epstein Kenneth	PACIFIC BELL WHITE PAGES
	Altura Judith B Van De Peel Strickland & Haapala attys	PACIFIC BELL WHITE PAGES
	Altura Robert	PACIFIC BELL WHITE PAGES
	Ascot Personnel Services Inc :	PACIFIC BELL WHITE PAGES
	Ascot Temporary Services	PACIFIC BELL WHITE PAGES
	Asefaine B	PACIFIC BELL WHITE PAGES
	Asefaw Alemat	PACIFIC BELL WHITE PAGES
	Aucterra Real Estate Group	PACIFIC BELL WHITE PAGES
	Blum Lorin B Law Offices Of	PACIFIC BELL WHITE PAGES
	Blum M	PACIFIC BELL WHITE PAGES
	Brew Willaim	PACIFIC BELL WHITE PAGES
	Brew William Farmers Insurance	PACIFIC BELL WHITE PAGES
	Callahan Patricia & Associates	PACIFIC BELL WHITE PAGES
	Chang Hee Velvet A Van De Poel Strickland & Haapala attys	PACIFIC BELL WHITE PAGES
	Chapman Richard BCPA	PACIFIC BELL WHITE PAGES

FINDINGS

<u>Year</u>	<u>Uses</u>	<u>Source</u>
1991	Chapman Richard R	PACIFIC BELL WHITE PAGES
	Distribution Investment Associates	PACIFIC BELL WHITE PAGES
	Ditz Wm Co	PACIFIC BELL WHITE PAGES
	E R Development	PACIFIC BELL WHITE PAGES
	Ellison Enterprises Inc	PACIFIC BELL WHITE PAGES
	Elison G	PACIFIC BELL WHITE PAGES
	Ellison Geo E realtor	PACIFIC BELL WHITE PAGES
	Epstein L	PACIFIC BELL WHITE PAGES
	Epstein Lesa	PACIFIC BELL WHITE PAGES
	Epstein M	PACIFIC BELL WHITE PAGES
	Epstein M	PACIFIC BELL WHITE PAGES
	Epstein Mark	PACIFIC BELL WHITE PAGES
	Gumbiner Joel P	PACIFIC BELL WHITE PAGES
	Gumbmann MR	PACIFIC BELL WHITE PAGES
	Gumbs Charlene P	PACIFIC BELL WHITE PAGES
	Haapala John E Van De Poel Strickland & Haapala attys	PACIFIC BELL WHITE PAGES
	Haar Jeremy	PACIFIC BELL WHITE PAGES
	Hiaapala attys	PACIFIC BELL WHITE PAGES
	Harnett Edwin F	PACIFIC BELL WHITE PAGES
	Harnett Jayne	PACIFIC BELL WHITE PAGES
	Heafey Edwin A Jr	PACIFIC BELL WHITE PAGES
	lies John R CPA	PACIFIC BELL WHITE PAGES
	lies Micheal & Jodie	PACIFIC BELL WHITE PAGES
	Kahn Terry J Van De Poel Strickland & Haapala attys	PACIFIC BELL WHITE PAGES
	Kass Stephen M atty	PACIFIC BELL WHITE PAGES
	Maguire Charles J Jr Van De Pool Strickland & Haapala attys	PACIFIC BELL WHITE PAGES
	Marpie Thomas D Law Offices Of	PACIFIC BELL WHITE PAGES
	Mc Guinness & Northridge attys	PACIFIC BELL WHITE PAGES
	Mc Guinness Robert D atty	PACIFIC BELL WHITE PAGES
	Moran & Fancher CPA	PACIFIC BELL WHITE PAGES
	Morrissey Brenda C Van De Poel Strickland & Haapala attys	PACIFIC BELL WHITE PAGES
	Morse Richard Weisenmiller & Associates	PACIFIC BELL WHITE PAGES
	Morse Rick & Naomi	PACIFIC BELL WHITE PAGES
	Morse Stephen	PACIFIC BELL WHITE PAGES
	Norris Beggs & Simpson rl est	PACIFIC BELL WHITE PAGES
	Northridge Yolanda N atty	PACIFIC BELL WHITE PAGES

FINDINGS

<u>Year</u>	<u>Uses</u>	<u>Source</u>
1991	Northrop Helga R	PACIFIC BELL WHITE PAGES
	Northrop T	PACIFIC BELL WHITE PAGES
	Oreck Eugene atty	PACIFIC BELL WHITE PAGES
	ORE CK & ORE CK attys	PACIFIC BELL WHITE PAGES
	Oreck Shelli Designer	PACIFIC BELL WHITE PAGES
	PARK PLAZA BUILDIN G GARAGE	PACIFIC BELL WHITE PAGES
	Peterson Edward H	PACIFIC BELL WHITE PAGES
	Peterson Properties	PACIFIC BELL WHITE PAGES
	Prudential Bache Securities	PACIFIC BELL WHITE PAGES
	Prudential Gallagher & Lindsey Inc Realtors	PACIFIC BELL WHITE PAGES
	Qualified Plan Services Ltd	PACIFIC BELL WHITE PAGES
	Reliant Photocopy & Process Service	PACIFIC BELL WHITE PAGES
	Reliford C	PACIFIC BELL WHITE PAGES
	Riback Linda atty	PACIFIC BELL WHITE PAGES
	Rudy David E Rudy & Gumbirer attys	PACIFIC BELL WHITE PAGES
	Rudy & Gumbiner attys	PACIFIC BELL WHITE PAGES
	S CHW AB CHARLE S& CO IN C	PACIFIC BELL WHITE PAGES
	Strickland Wm R Van De Poel Strickland& Haapala attys	PACIFIC BELL WHITE PAGES
	Thaman Robt S atty	PACIFIC BELL WHITE PAGES
	Thames Kenneth Bernard	PACIFIC BELL WHITE PAGES
	Thammasakorn Samrouay	PACIFIC BELL WHITE PAGES
	Thompson Clyde A Van De Peel Strickland & Haapala attys	PACIFIC BELL WHITE PAGES
	Van De Poel John F Van De Pool Strickland & Haapala attys	PACIFIC BELL WHITE PAGES
	Van De Pool Strickland & Haapala	PACIFIC BELL WHITE PAGES
	Vande Pol C A	PACIFIC BELL WHITE PAGES
	Van de Poll E J Mrs	PACIFIC BELL WHITE PAGES
	Wallace Meyer & Co CPAs	PACIFIC BELL WHITE PAGES
	Wallace Michael	PACIFIC BELL WHITE PAGES
	Wm Ditz Co	PACIFIC BELL WHITE PAGES
	William E	PACIFIC BELL WHITE PAGES
	William I	PACIFIC BELL WHITE PAGES
	William Joseph C	PACIFIC BELL WHITE PAGES
1986	Beers T	PACIFIC BELL WHITE PAGES
	Bundy Roemmich Accountancy Corporationr	PACIFIC BELL WHITE PAGES
	Bundy Stephen & Marion	PACIFIC BELL WHITE PAGES

FINDINGS

<u>Year</u>	<u>Uses</u>	<u>Source</u>
1986	Buneman Kelvin	PACIFIC BELL WHITE PAGES
	Bungard E F	PACIFIC BELL WHITE PAGES
	Campbell Anne M Crosby Heafey Roach & May Professional Corp attys	PACIFIC BELL WHITE PAGES
	Campbell B	PACIFIC BELL WHITE PAGES
	Campbell B	PACIFIC BELL WHITE PAGES
	Campbell B	PACIFIC BELL WHITE PAGES
	Campbell B	PACIFIC BELL WHITE PAGES
	Campbell B	PACIFIC BELL WHITE PAGES
	CHAMBE R OF COMME RCE OAKLAN D	PACIFIC BELL WHITE PAGES
	Durgin William A Crosby Heafy Roach & May Professional Corp attys	PACIFIC BELL WHITE PAGES
	Durham Anthony W	PACIFIC BELL WHITE PAGES
	E R Development Inc rl est	PACIFIC BELL WHITE PAGES
	Ellington Thomas rltor	PACIFIC BELL WHITE PAGES
	Ellington Thos Li	PACIFIC BELL WHITE PAGES
	Ellington V E	PACIFIC BELL WHITE PAGES
	Ellington Yvette	PACIFIC BELL WHITE PAGES
	Ellioff H	PACIFIC BELL WHITE PAGES
	Elliot A	PACIFIC BELL WHITE PAGES
	Eliot A I	PACIFIC BELL WHITE PAGES
	Blfison Enterprises Inc	PACIFIC BELL WHITE PAGES
	Elson Ferry	PACIFIC BELL WHITE PAGES
	Ilison Geo E realtor	PACIFIC BELL WHITE PAGES
	Fancher Rodger C	PACIFIC BELL WHITE PAGES
	Freeman Thomas M Crosby Heafey Roach & May Professional Corp attys	PACIFIC BELL WHITE PAGES
	May Professional Corp attys	PACIFIC BELL WHITE PAGES
	Grucza Ernie	PACIFIC BELL WHITE PAGES
	Heafey Edwin AJr	PACIFIC BELL WHITE PAGES
	Hymes Kathy L Crosby Heafey Roach & May Professional Corp attys	PACIFIC BELL WHITE PAGES
	Janssen Howard A Crosby Heafey Roach & May Professional Corp attys	PACIFIC BELL WHITE PAGES
	Krames Royda C Crosby Heafeyroach & May Professional Corp attys	PACIFIC BELL WHITE PAGES
	Kramlich Wm	PACIFIC BELL WHITE PAGES
	Kramm Alice	PACIFIC BELL WHITE PAGES
	Lowder Gregg W Crosby Heafeyroach & May Professional Corp attys	PACIFIC BELL WHITE PAGES
	May Professional Corp attys	PACIFIC BELL WHITE PAGES

FINDINGS

<u>Year</u>	<u>Uses</u>	<u>Source</u>
1986	Markell Geo & Ann	PACIFIC BELL WHITE PAGES
	May Professional Corp attys	PACIFIC BELL WHITE PAGES
	Mc Knight Paul C Saylor & Hill Co ins	PACIFIC BELL WHITE PAGES
	Mc Knight R	PACIFIC BELL WHITE PAGES
	Mc Masters Westland Commercial Real Estate	PACIFIC BELL WHITE PAGES
	Moran Edward F	PACIFIC BELL WHITE PAGES
	Moran & Fancher CPA	PACIFIC BELL WHITE PAGES
	May Professional Corp attys	PACIFIC BELL WHITE PAGES
	Neumiller Paul A Crosby Heafey Roach & May Professional Corp attys	PACIFIC BELL WHITE PAGES
	OAKLAN D CHAMBE R OF COMME RCE	PACIFIC BELL WHITE PAGES
	Oakland Chamber Orchestra	PACIFIC BELL WHITE PAGES
	Oakland World Trade Association	PACIFIC BELL WHITE PAGES
	Park Plaza Building Garage	PACIFIC BELL WHITE PAGES
	Parker David M Crosby Heafey Roach & May Professional Corp attys	PACIFIC BELL WHITE PAGES
	Plungy Mary L Crosby Heafey Roach & May Professional Corp attys	PACIFIC BELL WHITE PAGES
	Plunk Michael & Eileen	PACIFIC BELL WHITE PAGES
	Roemmich Duane CPA	PACIFIC BELL WHITE PAGES
	Ryan Elizabeth Crosby Heafey Roach & May Professional Corp attys	PACIFIC BELL WHITE PAGES
	S AYLOR & HILL CO ins	PACIFIC BELL WHITE PAGES
	Shinn Ember I Crosby Heafey Roach & May Profes S lonal Corp attys	PACIFIC BELL WHITE PAGES
	Stock John P Saylor & Hill Co ins	PACIFIC BELL WHITE PAGES
	Thaman Robt S atty	PACIFIC BELL WHITE PAGES
	Themer Hillary Lacy	PACIFIC BELL WHITE PAGES
	Vincent Investments	PACIFIC BELL WHITE PAGES
	Beers John L Crosby Heafey Roach & May Professional Corp attys	PACIFIC BELL WHITE PAGES
	Beersa Matthew & Numa	PACIFIC BELL WHITE PAGES
	May Professional Corp attys	PACIFIC BELL WHITE PAGES
	I Wr lght Sandra	PACIFIC BELL WHITE PAGES
1982	CROSBY HEAFEY ROACH & MAY PROFESSIONAL CORP ATTYS OAKLAND	Pacific Telephone
	CROSBY PETER J JR CROSBY HEAFEY ROACH & MAY PROFESSIONAL CORP ATTYS OAKL	Pacific Telephone
1980	Akawie Alice L Buchman Kass Morgan & Miller attys	Pacific Telephone

FINDINGS

<u>Year</u>	<u>Uses</u>	<u>Source</u>
1980	Mc Kinney E Melville Crosby Heafey Roach & May Professional Corp attys	Pacific Telephone
	Mc Knight Paul C Saylor & Hill Co ins	Pacific Telephone
	Miller Kenneth M Buchman Kass Morgan & Miller attys	Pacific Telephone
	Moran Edward F CPA	Pacific Telephone
	Morgan J Bert Buchman Kass Morgan & Miller atty	Pacific Telephone
	Morgan Paula Keve Buchman Kass Morgan & Miller attys	Pacific Telephone
	Murphy Timothy J Crosby Heafey Roach & May Professional Corp attys	Pacific Telephone
	Nagan Harold Investment Partnerships	Pacific Telephone
	Nakahara Kikuo CPA	Pacific Telephone
	OAKLAND CHAMBER OF COMMERCE	Pacific Telephone
	Oakland Convention & Visitor Bureau	Pacific Telephone
	Oakland World Trade Association	Pacific Telephone
	Park Plaza Building Garage	Pacific Telephone
	Pascual Nely M CPA	Pacific Telephone
	Patipa Milton B CPA	Pacific Telephone
	Peterson Kurt C Crosby Heafey Roach & May Professional Corp attys	Pacific Telephone
	Pierce Herbert I III Crosby Heafey Roach & May Professional Corp attys	Pacific Telephone
	Pineda Patricia S Crosby Heafey Roach & May Professional Corp attys	Pacific Telephone
	Quinby Wm A Crosby Heafey Roach & May Professional Corp attys	Pacific Telephone
	Reding John A Crosby Heafey Roach & May Professional Corp attys	Pacific Telephone
	RIGGING INTERNATIONAL	Pacific Telephone
	Roach Justin M Jr Crosby Heafey Roach & May Professional Corp attys	Pacific Telephone
	Roemmich Duane CPA	Pacific Telephone
	Rosequist Ronald V Crosby Heafey Roach & May Professional Corp attys	Pacific Telephone
	SAYLOR & HILL CO ins	Pacific Telephone
	Saylor Richard L Saylor & Hill Co ins	Pacific Telephone
	Schadlich Stephen H Crosby Heafey Roach & May Professional Corp attys	Pacific Telephone
	Schofield William W Jr Crosby Heafey Roach & May Professional Corp attys	Pacific Telephone
	Schrey Stephen G Crosby Heafey Roach & May Professional Corp attys	Pacific Telephone

FINDINGS

<u>Year</u>	<u>Uses</u>	<u>Source</u>
1980	Schrey Stephen G Crosby Heafey Roach & May Professional Corp attys	Pacific Telephone
	Seaman Chas H Crosby Heafey Roach & May Professional Corp attys	Pacific Telephone
	Shapiro Gary J atty	Pacific Telephone
	Shapiro Gary J A Professional Corp atty	Pacific Telephone
	Silverman Melvin L atty	Pacific Telephone
	Silvey Michael R Crosby Heafey Roach & May Professional Corp attys	Pacific Telephone
	Stock John V Saylor & Hill Co ins	Pacific Telephone
	Teall Russell T Buchman Kass Morgan & Miller attys	Pacific Telephone
	Thaman Robt S atty	Pacific Telephone
	Thomas W Edwin Crosby Healey Roach & May Professional Corp attys	Pacific Telephone
	Thyken Robert J Jr Buchman Kass Morgan & Miller attys	Pacific Telephone
	Tuttle Norman K II Crosby Heafey Roach & May Professional Corp attys	Pacific Telephone
	Twitty R Jerome Jr Crosby Heafey Roach & May Professional Corp attys	Pacific Telephone
	Valim Michael H Crosby Heafey Roach & May Professional Corp attys	Pacific Telephone
	Wagner Ronald A Crosby Heafey Roach & May Professional Corp attys	Pacific Telephone
	Wallis Eric G Crosby Heafey Roach & May Professional Corp attys	Pacific Telephone
	Weise Thomas A CPA	Pacific Telephone
	Wells Robert M Saylor & Hill Co ins	Pacific Telephone
	Williams Norma Jean Crosby Heafey Roach & May Professional Corp attys	Pacific Telephone
	Wilson James T Crosby Heafey Roach & May Professional Corp attys	Pacific Telephone
	Wilson W Stephen Buchman Kass Morgan & Miller attys	Pacific Telephone
	Wong Benjamin CPA	Pacific Telephone
	Wood James M Crosby Heafey Roach & May Professional Corp attys	Pacific Telephone
	Wood Michael C Crosby Heafey Roach & May Professional Corp attys	Pacific Telephone
	Matthews J Michael Buchman Kass Morgan & Miller attys	Pacific Telephone
	May Paul L Crosby Heafey Roach & May Professional Corp attys	Pacific Telephone
	Mc Feely Stephen A Crosby Heafey Roach & May Professional Corp	Pacific Telephone

FINDINGS

<u>Year</u>	<u>Uses</u>	<u>Source</u>
1980	Arnold Edward J CPA	Pacific Telephone
	Arnold Edward J Accountancy Corp	Pacific Telephone
	Becherer Patrick J Crosby Heafey Roach & May Professional Corp attys	Pacific Telephone
	Bergeron Carole D Crosby Heafey Roach & May Professional Corp attys	Pacific Telephone
	Berta Chas E Crosby Heafey Roach & May Professional Corp attys	Pacific Telephone
	Blair Richard G Buchman Kass Morgan & Miller attys	Pacific Telephone
	Blitch Stephen G Crosby Heafey Roach & May Professional Corp attys	Pacific Telephone
	Buchman Kass Morgan & Miller attys	Pacific Telephone
	Buchman Robert A Buchman Kass Morgan & Miller attys	Pacific Telephone
	Buckley Mike C Crosby Heafey Roach & May Professional Corp attys	Pacific Telephone
	Bundy Lewis Roemmich & Co	Pacific Telephone
	Burnison Boyd E Crosby Heafey Roach & May Professional Corp attys	Pacific Telephone
	Bush Philip L Crosby Heafey Roach & May Professional Corp attys	Pacific Telephone
	Carne John E Crosby Heafey Roach & May Professional Corp attys	Pacific Telephone
	CHAMBER OF COMMERCE OAKLAND	Pacific Telephone
	Cohen Sidney J atty	Pacific Telephone
	Suite 555	Pacific Telephone
	Crosby Heafey Roach & May Professional Corp attys	Pacific Telephone
	Crosby Peter J Jr Crosby Heafey Roach & May Professional Corp attys	Pacific Telephone
	Cunningham E Robert Crosby Heafey Roach & May Professional Corp attys	Pacific Telephone
	Davis Peter W Crosby Heafey Roach & May Professional Corp attys	Pacific Telephone
	Denny Chas W Crosby Heafey Roach & May Professional Corp attys	Pacific Telephone
	Diehl H Christian III Crosby Heafey Roach & May Professional Corp attys	Pacific Telephone
	Dolan Chris M Crosby Heafey Roach & May Professional Corp attys	Pacific Telephone
	EJ Development Inc rl est	Pacific Telephone
	Ellington Thomas rltor	Pacific Telephone
	Ellison Enterprises Inc	Pacific Telephone
	Ellison Geo E realtor	Pacific Telephone

FINDINGS

<u>Year</u>	<u>Uses</u>	<u>Source</u>
1980	Epstein Judith R Crosby Heafey Roach & May Professional Corp attys	Pacific Telephone
	FAME Inc	Pacific Telephone
	Feinstein Barry A Crosby Heafey Roach & May Professional Corp attys	Pacific Telephone
	Foundation For The Advancement Of Minority Enterprise Inc	Pacific Telephone
	Franklin Geo E CPA	Pacific Telephone
	Fulton Dirk A Crosby Heafey Roach & May Professional Corp attys	Pacific Telephone
	Gasparich Chris G Crosby Heafey Roach & May Professional Corp attys	Pacific Telephone
	Gould Dennis J Crosby Heafey Roach & May Professional Corp attys	Pacific Telephone
	Greene Arnold S CPA	Pacific Telephone
	Greene Nakahara & Arnold Accountancy Corporation	Pacific Telephone
	Hannen George M Crosby Heafey Roach & May Professional Corp attys	Pacific Telephone
	Heafey Edwin A Jr Crosby Heafey Roach & May Professional Corp attys	Pacific Telephone
	Heafey Richard J Crosby Heafey Roach & May Professional Corp attys	Pacific Telephone
	Ikeda Roy H Crosby Heafey Roach & May Professional Corp attys	Pacific Telephone
	Investment Partnerships	Pacific Telephone
	Isokawa Ned N Crosby Heafey Roach & May Professional Corp attys	Pacific Telephone
	Johnson Clinton A Crosby Heafey Roach & May Professional Corp attys	Pacific Telephone
	Johnson Kenneth F Crosby Heafey Roach & May Professional Corp attys	Pacific Telephone
	Kass Stephen M Buchman Kass Morgan & Miller attys	Pacific Telephone
	Kemp John M Crosby Heafey Roach & May Professional Corp attys	Pacific Telephone
	Kennedy Raoul D Crosby Heafey Roach & May Professional Corp attys	Pacific Telephone
	Klescewski James E CPA	Pacific Telephone
	Knox James P atty	Pacific Telephone
	Kohn Steven M Crosby Heafey Roach & May Professional Corp attys	Pacific Telephone
	Levine David S Crosby Heafey Roach & May Professional Corp attys	Pacific Telephone
	Lew Austin	Pacific Telephone
	Lewis Earl A Jr CPA	Pacific Telephone

FINDINGS

<u>Year</u>	<u>Uses</u>	<u>Source</u>
1980	Loeb Michael J Crosby Heafey Roach & May Professional Corp attys	Pacific Telephone
	Loeb & Velasco Jewelers	Pacific Telephone
	Magazine Leonard A Inc	Pacific Telephone
	Marchiano James J Crosby Heafey Roach & May Professional Corp attys	Pacific Telephone
	Martin James C Crosby Heafey Roach & May Professional Corp attys	Pacific Telephone
	Martin Jay R Crosby Heafey Roach & May Professional Corp attys	Pacific Telephone
1979	LONG DAVID A INC ATTY	Pacific Telephone
	CROSBY PETER J JR CROSBY HEATEY ROACH & MAY PROFESSIONAL CORP ATTYS	Pacific Telephone
	LONG DAVID A INC ATTY	Pacific Telephone
1976	BERLITZ SCHOOLS OF LANGUAGES	R. L. Polk & Co.
	BERLITZ TRANSLATION SERVICE	R. L. Polk & Co.
	CORP ATTYS	R. L. Polk & Co.
	LONG DAVID A ATTY LONG& GROEN ATTYS	R. L. Polk & Co.
1975	DUGGAN JAMES A	Pacific Telephone
	KASTER KEVIN K	Pacific Telephone
	MARTIN GERALD P JR ATTY	Pacific Telephone
	OBST JOHN CARTER CPA	Pacific Telephone
1973	BERLL TZ SCHOOLS OF LANGUAGES	Pacific Telephone
	BERLITZ TRANSLATIOD SERVICE	Pacific Telephone
	BIRR WILSON & CO INC STKS & BNDS	Pacific Telephone
	CORP ATTYS	Pacific Telephone
	CROSBY PETER J JR CROSBY HEAFEY ROACH & MAY PROFESSIONAL CORP ATTYS	Pacific Telephone
	LONG DAVID A ATTY LONG GROEN& HIGIINS ATTRS	Pacific Telephone
1970	CROSBY HEAFEY ROACH & MAY PROFESSIONAL CORP ATTYS	Pacific Telephone and Telegraph Co
	LONG GROEN & HIGGINS ATTYS	Pacific Telephone Directory
	MASON BURTON ATTY	Pacific Telephone Directory
	MAY PAUL L CROSBY HEAFEY ROACH & MAY PROFESSIONAL CORP ATTYS	Pacific Telephone Directory
	ACACIA MUTUAL LIFE INS CO	Pacific Telephone Directory
	ARNOLD EDWARD J CPA	Pacific Telephone Directory
	ASSOCIATION OF CALIF CONSUMERS	Pacific Telephone Directory
	BARTON & BARTON	Pacific Telephone Directory

FINDINGS

<u>Year</u>	<u>Uses</u>	<u>Source</u>
1970	BARTON & BARTON ATTYS	Pacific Telephone Directory
	BARTON ROBT R BARTON & BARTON ATTYS	Pacific Telephone Directory
	BELLS WALTER E INS AGCY	Pacific Telephone Directory
	BERLITZ SCHOOLS OF LANGUAGES	Pacific Telephone Directory
	BERLITZ TRANSLATION SERVICE	Pacific Telephone Directory
	BERRY LOWELL INVESTMENTS	Pacific Telephone Directory
	BERTA CHAS E CROSBY HEAFEY ROACH & MAY PROFESSIONAL CORP ATTYS	Pacific Telephone Directory
	BIRR WILSON & CO INC STKS & BNDS	Pacific Telephone Directory
	BRILLANT LEON I	Pacific Telephone Directory
	CALIF SALES	Pacific Telephone Directory
	CARL H TRIPLETT CO INS	Pacific Telephone Directory
	CONNECTICUT GENERAL LIFE INSURANCE CO	Pacific Telephone Directory
	CROSBY CARLISLE C CROSBY HEAFEY ROACH & MAY PROFESSIONAL CORP ATTYS	Pacific Telephone Directory
	CROSBY HEAFEY ROACH & MAY PROFESSIONAL CORP ATTYS	Pacific Telephone Directory
	CROSBY PETER J JR CROSBY HEAFEY ROACH & MAY PROFESSIONAL CORP ATTYS	Pacific Telephone Directory
	CUNNINGHAM E ROBERT CROSBY HEAFEY ROACH & MAY PROFESSIONAL CORP ATTYS	Pacific Telephone Directory
	DAVIS PETER W CROSBY HEAFEY ROACH & MAY PROFESSIONAL CORP ATTYS	Pacific Telephone Directory
	DENNY CHAS W CROSBY HEAFEY ROACH & MAY PROFESSIONAL CORP ATTYS	Pacific Telephone Directory
	ELLIS ALLEN B CROSBY HEAFEY ROACH & MAY PROFESSIONAL CORP ATTYS	Pacific Telephone Directory
	ELLISON ENTERPRISES INC	Pacific Telephone Directory
	ELLISON GEO E REALTOR	Pacific Telephone Directory
	EQUITY FUNDING CORP	Pacific Telephone Directory
	EQUITY SECURITIES CORP	Pacific Telephone Directory
	FIRST NATL FUND	Pacific Telephone Directory
	GASPARICH CHRIS G CROSBY HEAFEY ROACH & MAY PROFESSIONAL CORP ATTYS	Pacific Telephone Directory

FINDINGS

<u>Year</u>	<u>Uses</u>	<u>Source</u>
1970	GILES FREDERIC POPE CROSBY HEAFEY ROACH & MAY PROFESSIONAL CORP ATTYS	Pacific Telephone Directory
	GROEN EUGENE G ATTY LONG GROEN & HIGGINS ATTYS	Pacific Telephone Directory
	GRUBB & ELLIS CO REALTORS	Pacific Telephone Directory
	GRUNEWALD LAUREN H ATTY	Pacific Telephone Directory
	HARVEY HUBBELL INC ELECTRCL SUPLS	Pacific Telephone Directory
	HEAFEY EDWIN A JR CROSBY HEAFEY ROACH & MAY PROFESSIONAL CORP ATTYS	Pacific Telephone Directory
	HEAFEY EDWIN A SR CROSBY HEAFEY ROACH & MAY PROFESSIONAL CORP ATTYS	Pacific Telephone Directory
	HEAFEY RICHARD J CROSBY HEAFEY ROACH & MAY PROFESSIONAL CORP ATTYS	Pacific Telephone Directory
	HIGGINS DONALD J ATTY	Pacific Telephone Directory
	HOME LIFE INSURANCE CO OF NEW YORK	Pacific Telephone Directory
	HUNTINGTON JOHN B CROSBY HEAFEY ROACH & MAY PROFESSIONAL CORP ATTYS	Pacific Telephone Directory
	HYERLE ROBT A CROSBY HEAFEY ROACH & MAY PROFESSIONAL CORP ATTYS	Pacific Telephone Directory
	INVESTORS DIVERSIFIED SERVICES INC	Pacific Telephone Directory
	INVESTORS SYNDICATE LIFE & ANNUITY CO INS	Pacific Telephone Directory
	JACOBS ROBT N MGR CONNECTICUT GENERAL LIFE INSURANCE CO	Pacific Telephone Directory
	JOHNSON KENNETH F CROSBY HEAFEY ROACH & MAY PROFESSIONAL CORP ATTYS	Pacific Telephone Directory
	KENNEDY RAOUL D CROSBY HEAFEY ROACH & MAY PROFESSIONAL CORP ATTYS	Pacific Telephone Directory
	LONG DAVID A ATTY LONG GROEN & HIGGINS ATTYS	Pacific Telephone Directory
	MCKINNEY E MELVILLE CROSBY HEAFEY ROACH & MAY PROFESSIONAL CORP ATTYS	Pacific Telephone Directory
	MCKNIGHT PAUL C SAYLOR & HILL CO INS	Pacific Telephone Directory
	MEEHAN R P	Pacific Telephone Directory
	METROPOLITAN LIFE INS CO	Pacific Telephone Directory

FINDINGS

<u>Year</u>	<u>Uses</u>	<u>Source</u>
1970	NORTON RICHARD L SAYLOR & HILL CO INS	Pacific Telephone Directory
	OVERSEAS SERVICES	Pacific Telephone Directory
	PARK PLAZA GARAGE	Pacific Telephone Directory
	PATERSON THOS M GRUBB & ELLIS CO REALTORS	Pacific Telephone Directory
	PENNSYLVANIA LIFE INS CO	Pacific Telephone Directory
	PRICE WATERHOUSE & CO	Pacific Telephone Directory
	PROFESSIONALS SERVICE CORP	Pacific Telephone Directory
	QUINEY WM A CROSBY HEAFEY ROACH & MAY PROFESSIONAL CORP ATTYS	Pacific Telephone Directory
	REED TRACY M ACACIA MUTUAL LIFE INS CO	Pacific Telephone Directory
	ROACH JUSTIN M JR CROSBY HEAFEY ROACH & MAY PROFESSIONAL CORP ATTYS	Pacific Telephone Directory
	ROACH JUSTIN M SR WADDELL & REED INC MUTL FUNDS	Pacific Telephone Directory
	ROSEQUIST RONALD V CROSBY HEAFEY ROACH & MAY PROFESSIONAL CORP ATTYS	Pacific Telephone Directory
	SAYLOR & HILL CO INS	Pacific Telephone Directory
	SAYLOR RICHARD L SAYLOR & HILL CO INS	Pacific Telephone Directory
	SCHADLICH STEPHEN H CROSBY HEAFEY ROACH & MAY PROFESSIONAL CORP ATTYS	Pacific Telephone Directory
	SECURITY LIFE OF DENVER	Pacific Telephone Directory
	SPEAR RICHARD J ATTY	Pacific Telephone Directory
	STANSBURY JOHN O CROSBY HEAFEY ROACH & MAY PROFESSIONAL CORP ATTYS	Pacific Telephone Directory
	STEPHENS JOSEPH H ATTY	Pacific Telephone Directory
	STOCK JOHN V SAYLOR & HILL CO INS	Pacific Telephone Directory
	THAMAN ROBT S ATTY	Pacific Telephone Directory
	TRIPLETT CARL H CO INS	Pacific Telephone Directory
	UNITED INVESTORS LIFE INSURANCE CO	Pacific Telephone Directory
	WADDELL & REED INC MUTL FUNDS	Pacific Telephone Directory
	WAGNER RONALD A CROSBY HEAFEY ROACH & MAY PROFESSIONAL CORP ATTYS	Pacific Telephone Directory
	WALKER ROBT GRUBB & ELLIS CO REALTORS	Pacific Telephone Directory

FINDINGS

<u>Year</u>	<u>Uses</u>	<u>Source</u>
1970	WELLS ROBT M SAYLOR & HILL CO INS	Pacific Telephone Directory
	WEST COAST LIFE INS CO	Pacific Telephone Directory
	ZACHER P GERHARDT CROSBY HEAFEY ROACH & MAY PROFESSIONAL CORP ATTYS	Pacific Telephone Directory
1967	CONNECTICUT GENERAL LIFE INSURANCE CO	R. L. Polk Co.
	ELLISON ENTERPRISES INC REAL	R. L. Polk Co.
	GRUBB & ELLIS CO REAL EST	R. L. Polk Co.
	HAGAR CROSBY & ROSSOM LWYRS	R. L. Polk Co.
	METROPOLITAN LIFE INSURANCE CO	R. L. Polk Co.
	SAYLOR & HILL CO INC INS	R. L. Polk Co.
	WEST COAST LIFE INSURANCE CO	R. L. Polk Co.
1955	MACKAY W S MRS R	The Pacific Telephone & Telegraph Co.
1950	MACKAY W S MRS R	The Pacific Telephone & Telegraph Co.
1945	MACKAY W S MRS R	The Pacific Telephone & Telegraph Co.
1943	Decker Miles driver r	R. L. Polk & Co.
	EVANS Eugenia r	R. L. Polk & Co.
	Mac Kay Hattie W wid W S h	R. L. Polk & Co.
	Mitchell Thelma clk r	R. L. Polk & Co.
	Payne Margt E wid G E r	R. L. Polk & Co.
	Petersen Christina M r	R. L. Polk & Co.
1938	MACKAY W S MRS R	Pacific Telephone
1933	MACKAY S W PRES ACTIONIZER INDUSTRIES INC AND MACKAY PROPERTIES INC R	R. L. Polk & Co.
	MACKEY HATTIE W MRS H	R. L. Polk & Co.
	PETERSEN CHRISTINA M R	R. L. Polk & Co.
1928	Camino Hattie W wid W S sec Cal Bag & Paper Co H	R.L. Polk and Co of California
	bany Christine R	R.L. Polk and Co of California
1925	MACKAY MRS W S R	R. L. Polk & Co. of California
1920	MACKAY MRS W S R	R. L. Polk & Co. of California

1940 HARRISON ST

<u>Year</u>	<u>Uses</u>	<u>Source</u>
1965	U S STEEL SUPPLY DIVISION U S STEEL CORP	R. L. Polk & Co.
1960	U S STEEL SUPPLY DIVISION U S STEEL CORP	Pacific Telephone

FINDINGS

01800 HARRISON ST

<u>Year</u>	<u>Uses</u>	<u>Source</u>
1991	Drane Robert W IS	PACIFIC BELL WHITE PAGES

WABSTR ST

1709 WABSTR ST

<u>Year</u>	<u>Uses</u>	<u>Source</u>
1975	AMALGAMATED TRANSIT UNION DIVISION 192	Pacific Telephone

WEBSTER

1510 WEBSTER

<u>Year</u>	<u>Uses</u>	<u>Source</u>
1980	Oakland Ofc	Pacific Telephone
	Alameda County East Bay Title Ins Co	Pacific Telephone
	Western Title Guaranty Company	

1515 WEBSTER

<u>Year</u>	<u>Uses</u>	<u>Source</u>
1991	Nero & Associates	PACIFIC BELL WHITE PAGES
	Comprehensive Prenatal Clinic	PACIFIC BELL WHITE PAGES
	Family Planning Clinic	PACIFIC BELL WHITE PAGES
	Prenatal Well Child Clinics	PACIFIC BELL WHITE PAGES
	YW CA Young Womens Christian Assn	PACIFIC BELL WHITE PAGES
	Oakland	PACIFIC BELL WHITE PAGES
	Programs & Activities	PACIFIC BELL WHITE PAGES
	Family Planning Clinic	PACIFIC BELL WHITE PAGES
	Prenatal Well Child Clinics	PACIFIC BELL WHITE PAGES
	Citicenter Dance Theatre	PACIFIC BELL WHITE PAGES
	Citicorp Savings Hesperian Bl & Paseo Grande S LZ	PACIFIC BELL WHITE PAGES
	Citicorp Savings Plaza	PACIFIC BELL WHITE PAGES
	Congress Of California Seniors Education & Research Fund	PACIFIC BELL WHITE PAGES
	FAMILY PLAN N IN G YW CA HE ALTH S E RVICE S	PACIFIC BELL WHITE PAGES
	Y W C A Health Services	PACIFIC BELL WHITE PAGES
	Family Planning Clinic	PACIFIC BELL WHITE PAGES
	Prenatal Well Child Clinics	PACIFIC BELL WHITE PAGES
	Yzaguirre Pete L	PACIFIC BELL WHITE PAGES

FINDINGS

<u>Year</u>	<u>Uses</u>	<u>Source</u>
1991	Yzquierdo Joelle	PACIFIC BELL WHITE PAGES
1986	TRAVE LE RS IN S URAN CE COMPAN IE S THE	PACIFIC BELL WHITE PAGES
	Visual Arts Center	PACIFIC BELL WHITE PAGES
	Family Planning	PACIFIC BELL WHITE PAGES
	YW CA Of Oakland Swim & Gym	PACIFIC BELL WHITE PAGES
	YW CA Young Womens Christian Assn	PACIFIC BELL WHITE PAGES
	a Family Planning	PACIFIC BELL WHITE PAGES
	I	PACIFIC BELL WHITE PAGES
	Apple School Golden Gate	PACIFIC BELL WHITE PAGES
	I Busy Beaver Food Service Co	PACIFIC BELL WHITE PAGES
	Busy Bee Janitorial	PACIFIC BELL WHITE PAGES
	Center For Visual Arts	PACIFIC BELL WHITE PAGES
	Center For Women & Religion Of The Graduate Theological Union	PACIFIC BELL WHITE PAGES
	Child Assault Prevention Project	PACIFIC BELL WHITE PAGES
	China Educational Tours Inc	PACIFIC BELL WHITE PAGES
	Citizens Policy Center Inc	PACIFIC BELL WHITE PAGES
	Family Builders By Adoption	PACIFIC BELL WHITE PAGES
	FAMILY PLAN N IN G YW CA HE ALTH S E RVICE S	PACIFIC BELL WHITE PAGES
	Festival At The Lake	PACIFIC BELL WHITE PAGES
	Financial Funding	PACIFIC BELL WHITE PAGES
	First Dist Agricultural Assn	PACIFIC BELL WHITE PAGES
	Model Management	PACIFIC BELL WHITE PAGES
	Oakland Youthworks	PACIFIC BELL WHITE PAGES
	Prison MATCH	PACIFIC BELL WHITE PAGES
	Pristas T	PACIFIC BELL WHITE PAGES
	Rape Bay Area Women Against Rape	PACIFIC BELL WHITE PAGES
	Voice & TTY	PACIFIC BELL WHITE PAGES
	Travelers Hotel Ilth & Franklin	PACIFIC BELL WHITE PAGES
	COUN TY	PACIFIC BELL WHITE PAGES
1980	CALIFORNIA SPRING GARDEN SHOW	Pacific Telephone
	CALIF STATE AUTO ASSN	Pacific Telephone
	Childrens Hospital Teen Planning Project	Pacific Telephone
	Family Planning Clinics	Pacific Telephone
	FIRST DIST AGRICULTURAL ASSN	Pacific Telephone
	Inter Agency Collaboration Effort	Pacific Telephone
	Job Corps For Girls W I C S	Pacific Telephone

FINDINGS

<u>Year</u>	<u>Uses</u>	<u>Source</u>
1980	TRAVELERS AID SOCIETY OF ALAMEDA COUNTY	Pacific Telephone
	W I C S Women In Community Service	Pacific Telephone
	YWCA Health Services	Pacific Telephone
	YWCA Of Oakland Swim & Gym	Pacific Telephone
	YWCA Young Womens Christian Assn	Pacific Telephone
	Oakland	Pacific Telephone
	YOUNG WOMENS CHRISTIAN ASSN OF OAKLAND PROGRAMS & ACTIVITIES	Pacific Telephone
1928	Y W C A Margaret Matthew Gen Sec Rhoda E Newell Bus Sev Administration Bldgs Hotel and Cafeteria	R.L. Polk and Co of California

1525 WEBSTER

<u>Year</u>	<u>Uses</u>	<u>Source</u>
1986	Super Shapes College Of Cosmetology Office	PACIFIC BELL WHITE PAGES
	School	PACIFIC BELL WHITE PAGES

1526 WEBSTER

<u>Year</u>	<u>Uses</u>	<u>Source</u>
1986	Alameda	PACIFIC BELL WHITE PAGES
	Alameda	PACIFIC BELL WHITE PAGES
1980	Alameda	Pacific Telephone

1527 WEBSTER

<u>Year</u>	<u>Uses</u>	<u>Source</u>
1986	Bay Area Urban League	PACIFIC BELL WHITE PAGES

1528 WEBSTER

<u>Year</u>	<u>Uses</u>	<u>Source</u>
1991	PRC Realty Systems	PACIFIC BELL WHITE PAGES
	Multiple Listing Service	PACIFIC BELL WHITE PAGES
	MULTIPLE LIS TIN G S E RVICE oakland Association Of Realtors	PACIFIC BELL WHITE PAGES
1986	PRC Realty Systems	PACIFIC BELL WHITE PAGES
	Multipte Listing Service	PACIFIC BELL WHITE PAGES
	MULTIPLE LIS TIN G S E RVICE Oakland Board Of Realtors	PACIFIC BELL WHITE PAGES
1980	OAKLAND BOARD OF REALTORS	Pacific Telephone
	OAKLAND Multiple Listing Service	Pacific Telephone

FINDINGS

<u>Year</u>	<u>Uses</u>	<u>Source</u>
1980	MULTIPLE LISTING SERVICE Oakland Board Of Realtors	Pacific Telephone

1535 WEBSTER

<u>Year</u>	<u>Uses</u>	<u>Source</u>
1991	MICROW ORLD	PACIFIC BELL WHITE PAGES
	Micro Works Career Builders	PACIFIC BELL WHITE PAGES
	AME RICAN PRIN TIN G	PACIFIC BELL WHITE PAGES
	Microtype	PACIFIC BELL WHITE PAGES
	Microwave	PACIFIC BELL WHITE PAGES

1537 WEBSTER

<u>Year</u>	<u>Uses</u>	<u>Source</u>
1991	Acorn Data Systems	PACIFIC BELL WHITE PAGES
	Alto Medical Office	PACIFIC BELL WHITE PAGES
1986	E BE RHART ME RVIN & RAS MIUS S E N IN S BRKRS	PACIFIC BELL WHITE PAGES
	Selk Communications	PACIFIC BELL WHITE PAGES
	Jue Skip ins brkr	PACIFIC BELL WHITE PAGES
	Jue Stanley & Gail	PACIFIC BELL WHITE PAGES
	Lowe Larry ins	PACIFIC BELL WHITE PAGES
	Mi & M Graphic Design	PACIFIC BELL WHITE PAGES
	M & M Janitorial Service	PACIFIC BELL WHITE PAGES
	Mervin Daniel D ins agcy	PACIFIC BELL WHITE PAGES
	Mervyns Department Store	PACIFIC BELL WHITE PAGES
	OAKLAN D GRAPHICS & PUBLIS HIN G	PACIFIC BELL WHITE PAGES
	Oakland Graphics& Publishing	PACIFIC BELL WHITE PAGES
	E AS T BAY IN S URAN CE MART	PACIFIC BELL WHITE PAGES
1980	EBERHART MERVIN & RASMUSSEN	Pacific Telephone
	Estes Fred E Agency	Pacific Telephone
	Mervin Daniel D ins agcy	Pacific Telephone
	Mervyns Department Store	Pacific Telephone
	Instrumentation Group	Pacific Telephone
	S & W Enterprises rl est	Pacific Telephone
	System Auto Parks & Garages	Pacific Telephone

1539 WEBSTER

<u>Year</u>	<u>Uses</u>	<u>Source</u>
1986	OHS Drinking Driver Program	PACIFIC BELL WHITE PAGES

FINDINGS

1546 WEBSTER

<u>Year</u>	<u>Uses</u>	<u>Source</u>
1986	Jensen Dorothy	PACIFIC BELL WHITE PAGES

1583 WEBSTER

<u>Year</u>	<u>Uses</u>	<u>Source</u>
1955	Valliere Violet H Mrs	R. L. Polk & Co.

1608 WEBSTER

<u>Year</u>	<u>Uses</u>	<u>Source</u>
1986	PW Collections Inc	PACIFIC BELL WHITE PAGES
	I S I Corp Whelpley Associates	PACIFIC BELL WHITE PAGES
1980	I S I Corp Whelpley Associates	Pacific Telephone
	Whelpley Associates I S I Corp	Pacific Telephone

1612 WEBSTER

<u>Year</u>	<u>Uses</u>	<u>Source</u>
1986	N E W YORK N E W YORK FOR HAIR & S KIN	PACIFIC BELL WHITE PAGES
	N E W YORK N E W YORK MARGRE T W ILS ON bty sin	PACIFIC BELL WHITE PAGES
	No Charge To Calling Party	PACIFIC BELL WHITE PAGES
	Stewart Becky Electrolysis	PACIFIC BELL WHITE PAGES
1980	Filipino Speaking Council Inc	Pacific Telephone
	Woods Michael	Pacific Telephone

1614 WEBSTER

<u>Year</u>	<u>Uses</u>	<u>Source</u>
1991	Seiberlich A J Seiberlich Accountancy Corporation	PACIFIC BELL WHITE PAGES
	Asari Crockett	PACIFIC BELL WHITE PAGES
	Case Gordon E	PACIFIC BELL WHITE PAGES
	Daniels Dale	PACIFIC BELL WHITE PAGES
	Pacson Roque	PACIFIC BELL WHITE PAGES
	Seiben Mohammed	PACIFIC BELL WHITE PAGES
1986	Mayer Bill W	PACIFIC BELL WHITE PAGES
	Mayer Bill	PACIFIC BELL WHITE PAGES
1980	Conley John	Pacific Telephone
	Goding Cecil A	Pacific Telephone
	Johnson A	Pacific Telephone
	Moore E	Pacific Telephone

FINDINGS

1615 WEBSTER

<u>Year</u>	<u>Uses</u>	<u>Source</u>
1991	Oakland	PACIFIC BELL WHITE PAGES
1986	Oakland	PACIFIC BELL WHITE PAGES
1980	Oakland	Pacific Telephone

1616 WEBSTER

<u>Year</u>	<u>Uses</u>	<u>Source</u>
1991	Happy Burrito	PACIFIC BELL WHITE PAGES
1986	Happy Burrito	PACIFIC BELL WHITE PAGES
1980	Sitar Indian Cuisine	Pacific Telephone

1617 WEBSTER

<u>Year</u>	<u>Uses</u>	<u>Source</u>
1986	Gabel Raymond	PACIFIC BELL WHITE PAGES
1980	Andrews James W	Pacific Telephone
	Calif Licensed Vocational Nurses Assn Inc	Pacific Telephone

1628 WEBSTER

<u>Year</u>	<u>Uses</u>	<u>Source</u>
1991	Sabina India Cuisine	PACIFIC BELL WHITE PAGES
1980	Abbott Associates	Pacific Telephone

1629 WEBSTER

<u>Year</u>	<u>Uses</u>	<u>Source</u>
1980	Rupperts Auto Parks Inc	Pacific Telephone

1630 WEBSTER

<u>Year</u>	<u>Uses</u>	<u>Source</u>
1991	Festival At The Lake	PACIFIC BELL WHITE PAGES
	Festival Music Productions	PACIFIC BELL WHITE PAGES
1986	Williard Lawrey H	PACIFIC BELL WHITE PAGES
	Yeaman & Williamson Inc	PACIFIC BELL WHITE PAGES
	Veargans K	PACIFIC BELL WHITE PAGES
	Williamson & Yeaman Inc	PACIFIC BELL WHITE PAGES
	Microtext	PACIFIC BELL WHITE PAGES
1980	WESTERN MEDICAL SERVICES	Pacific Telephone
	WESTERN MEDICAL SERVICES	Pacific Telephone
	WESTERN PERMANENT SERVICES AGENCY INC	Pacific Telephone
	Western Girl Industrial Divisions	Pacific Telephone

FINDINGS

1700 WEBSTER

<u>Year</u>	<u>Uses</u>	<u>Source</u>
1986	Cominmercial Industrial	PACIFIC BELL WHITE PAGES

Webster

1700 Webster

<u>Year</u>	<u>Uses</u>	<u>Source</u>
1986	Cominmercial Industrial	PACIFIC BELL WHITE PAGES

WEBSTER

1700 WEBSTER

<u>Year</u>	<u>Uses</u>	<u>Source</u>
1980	TITLE INSURANCE AND TRUST Oakland Office	Pacific Telephone

Webster

1700 Webster

<u>Year</u>	<u>Uses</u>	<u>Source</u>
1980	TITLE INSURANCE AND TRUST Oakland Office	Pacific Telephone

WEBSTER

1707 WEBSTER

<u>Year</u>	<u>Uses</u>	<u>Source</u>
1991	La Unique	PACIFIC BELL WHITE PAGES
	LA VALS PIZZA	PACIFIC BELL WHITE PAGES

1709 WEBSTER

<u>Year</u>	<u>Uses</u>	<u>Source</u>
1991	Klein C	PACIFIC BELL WHITE PAGES
	Klein Barry	PACIFIC BELL WHITE PAGES
	Klein Chas	PACIFIC BELL WHITE PAGES

1710 WEBSTER

<u>Year</u>	<u>Uses</u>	<u>Source</u>
1991	California Division	PACIFIC BELL WHITE PAGES
1986	California Division	PACIFIC BELL WHITE PAGES

FINDINGS

1711 WEBSTER

<u>Year</u>	<u>Uses</u>	<u>Source</u>
1991	W E S T E R N C A M E R A S E R V	PACIFIC BELL WHITE PAGES
1986	W E S T E R N C A M E R A S E R V	PACIFIC BELL WHITE PAGES
1980	WESTERN CAMERA SERV	Pacific Telephone

1723 WEBSTER

<u>Year</u>	<u>Uses</u>	<u>Source</u>
1980	Oakland Management & Development Inc	Pacific Telephone
	Spaulding Management	Pacific Telephone
	Post Loan Services	Pacific Telephone
	Spaulding Norman W Jr	Pacific Telephone
	Omad	Pacific Telephone

1727 WEBSTER

<u>Year</u>	<u>Uses</u>	<u>Source</u>
1980	Cooper & Lloyd Photographers Studio	Pacific Telephone

1732 WEBSTER

<u>Year</u>	<u>Uses</u>	<u>Source</u>
1991	Bell Bruce	PACIFIC BELL WHITE PAGES
	Castro Erica	PACIFIC BELL WHITE PAGES
	Hooper L	PACIFIC BELL WHITE PAGES
	Lu Hue	PACIFIC BELL WHITE PAGES
	Ott Richard	PACIFIC BELL WHITE PAGES
	Ramirez Anna	PACIFIC BELL WHITE PAGES
	Ramirez Annette	PACIFIC BELL WHITE PAGES
1986	Bell Bruce E	PACIFIC BELL WHITE PAGES
	Fraley Thelma	PACIFIC BELL WHITE PAGES
	Hong Muoi	PACIFIC BELL WHITE PAGES
	Lu Hue	PACIFIC BELL WHITE PAGES
	Bell Bruce	PACIFIC BELL WHITE PAGES
	Aquino Romeo A	PACIFIC BELL WHITE PAGES
1980	Budd F	Pacific Telephone
	Hall Richard	Pacific Telephone
	Holmes John	Pacific Telephone
	Rolf Huasa	Pacific Telephone
	Schwartz Faye S	Pacific Telephone
	Sliffe Edythe	Pacific Telephone
	Tuazon Domie Z	Pacific Telephone

FINDINGS

<u>Year</u>	<u>Uses</u>	<u>Source</u>
1980	Villanueva Raul S	Pacific Telephone
	Vlorie Gregory J	Pacific Telephone
	Vuosalo Eric	Pacific Telephone
	Woodard Rafiki	Pacific Telephone

1803 WEBSTER

<u>Year</u>	<u>Uses</u>	<u>Source</u>
1991	Uptown Restaurant	PACIFIC BELL WHITE PAGES
1980	ELouise Style Center	Pacific Telephone

1830 WEBSTER

<u>Year</u>	<u>Uses</u>	<u>Source</u>
1991	Dal Ten	PACIFIC BELL WHITE PAGES
1986	Kotoyantz Miray	PACIFIC BELL WHITE PAGES
	Kotowski E	PACIFIC BELL WHITE PAGES
	Koto Japanese Restaurant	PACIFIC BELL WHITE PAGES
1980	Koto Japanese Restaurant	Pacific Telephone

1900 WEBSTER

<u>Year</u>	<u>Uses</u>	<u>Source</u>
1991	PM ATravel Service	PACIFIC BELL WHITE PAGES
	PMI Corp	PACIFIC BELL WHITE PAGES
	PML& Assoc	PACIFIC BELL WHITE PAGES
	PHILIP MARTIN TRAVE L	PACIFIC BELL WHITE PAGES
	Personal Travel	PACIFIC BELL WHITE PAGES
	Commercial Travel	PACIFIC BELL WHITE PAGES
	PC Professional Inc	PACIFIC BELL WHITE PAGES
	PC Professor	PACIFIC BELL WHITE PAGES
1986	Escrow Dept	PACIFIC BELL WHITE PAGES
	Administration	PACIFIC BELL WHITE PAGES
	Commercial Dept	PACIFIC BELL WHITE PAGES
1980	Diversified Collection Service Inc	Pacific Telephone
	Administration	Pacific Telephone
	Escrow Dept	Pacific Telephone
	Lee Edward O atty	Pacific Telephone

1919 WEBSTER

<u>Year</u>	<u>Uses</u>	<u>Source</u>
1991	Customer Services	PACIFIC BELL WHITE PAGES
	Emergency Nights Saturday Sunday	PACIFIC BELL WHITE PAGES

FINDINGS

<u>Year</u>	<u>Uses</u>	<u>Source</u>
1991	Calls To Individuals	PACIFIC BELL WHITE PAGES
	Emeryville Oakland And Piedmont	PACIFIC BELL WHITE PAGES
1986	Oakland	PACIFIC BELL WHITE PAGES
1980	Oakland	Pacific Telephone

1940 WEBSTER

<u>Year</u>	<u>Uses</u>	<u>Source</u>
1991	Falaschi Brothers	PACIFIC BELL WHITE PAGES
	Tricor Financial Services	PACIFIC BELL WHITE PAGES
	Quan Dina T	PACIFIC BELL WHITE PAGES
	QUAN DAVID E AGE N CY	PACIFIC BELL WHITE PAGES
	Falaschi Robert & Paula	PACIFIC BELL WHITE PAGES
	Faloschi N	PACIFIC BELL WHITE PAGES
1986	Steinhour Steven P atty	PACIFIC BELL WHITE PAGES
	Falaschi Brothers	PACIFIC BELL WHITE PAGES
	Penna James J atty at law	PACIFIC BELL WHITE PAGES
	Management Operations Inc	PACIFIC BELL WHITE PAGES
	Falaschi Eugene	PACIFIC BELL WHITE PAGES
1980	Compath Customer Service & Operations	Pacific Telephone

1951 WEBSTER

<u>Year</u>	<u>Uses</u>	<u>Source</u>
1991	Hawley BJ	PACIFIC BELL WHITE PAGES
	Hawley C	PACIFIC BELL WHITE PAGES
	Hawley C	PACIFIC BELL WHITE PAGES
	Hohnsbeen Roger B Bennett Samuelsen Reynolds & Allard attys	PACIFIC BELL WHITE PAGES
	Johnston Cecilia E Bennett Samuelsen Reynolds & Allardattys	PACIFIC BELL WHITE PAGES
	Johnston Chas D	PACIFIC BELL WHITE PAGES
	Allard attys	PACIFIC BELL WHITE PAGES
	Samuelsen David J Bennett Samuelsen Reynolds & Allard attys	PACIFIC BELL WHITE PAGES
	Samuelsen J R Realtors	PACIFIC BELL WHITE PAGES
	Sullivan Elizabeth B Bennett Samuelsen Reynolds & Allardattys	PACIFIC BELL WHITE PAGES
	Sullivan Eric	PACIFIC BELL WHITE PAGES
	I Allard attys	PACIFIC BELL WHITE PAGES
	Allard attys	PACIFIC BELL WHITE PAGES
	Bennett Bryant M Bennett Samuelsen Reynolds & Allar I attys	PACIFIC BELL WHITE PAGES

FINDINGS

<u>Year</u>	<u>Uses</u>	<u>Source</u>
1991	Brooks Maureen C Bennett Samuelsen Reynolds & Allard attys	PACIFIC BELL WHITE PAGES
	Bukowski Kenneth A Bennett Samuelsen Reynolds & Allard attys	PACIFIC BELL WHITE PAGES
	Bukowski Monica	PACIFIC BELL WHITE PAGES
	Bukowski Myrtle	PACIFIC BELL WHITE PAGES
	attys	PACIFIC BELL WHITE PAGES
	Hawkyard Edgar W Bennett Samtielsen Reynolds & Allard attys	PACIFIC BELL WHITE PAGES
1986	Luso American Fraternal Federation	PACIFIC BELL WHITE PAGES
	Reis Manuel	PACIFIC BELL WHITE PAGES
	Reis Marie	PACIFIC BELL WHITE PAGES
	Urban Housing Institute	PACIFIC BELL WHITE PAGES
1980	DREXEL BURNHAM LAMBERT INCORPORATED	Pacific Telephone
	Luso American Educational Foundation	Pacific Telephone
	Luso American Fraternal Federation	Pacific Telephone
	Reis Manuel	Pacific Telephone
	United National Life Insurance Society	Pacific Telephone

WEBSTER AVE

1491 WEBSTER AVE

<u>Year</u>	<u>Uses</u>	<u>Source</u>
1928	Henry H	R.L. Polk and Co of California

1501 WEBSTER AVE

<u>Year</u>	<u>Uses</u>	<u>Source</u>
1928	Victor L Evelyn L drugs	R.L. Polk and Co of California

1502 WEBSTER AVE

<u>Year</u>	<u>Uses</u>	<u>Source</u>
1928	blvd John F Jessie cigars	R.L. Polk and Co of California
	Cashlon Jas C Mary barbe R	R.L. Polk and Co of California

1503 WEBSTER AVE

<u>Year</u>	<u>Uses</u>	<u>Source</u>
1928	Church Wm H confy	R.L. Polk and Co of California

1508 WEBSTER AVE

<u>Year</u>	<u>Uses</u>	<u>Source</u>
1928	Blakeslee Fredk A Josephine chiro	R.L. Polk and Co of California

FINDINGS

1509 WEBSTER AVE

<u>Year</u>	<u>Uses</u>	<u>Source</u>
1928	Futirer Ambrose Eliz Alameda Dairy Co H	R.L. Polk and Co of California

1513 WEBSTER AVE

<u>Year</u>	<u>Uses</u>	<u>Source</u>
1928	bara Johnson G Edna B art gds	R.L. Polk and Co of California

1515 WEBSTER AVE

<u>Year</u>	<u>Uses</u>	<u>Source</u>
1928	Stilling Harry S Mamie L varieties	R.L. Polk and Co of California

1516 WEBSTER AVE

<u>Year</u>	<u>Uses</u>	<u>Source</u>
1928	Athletic Otto beauty shop	R.L. Polk and Co of California

1518 WEBSTER AVE

<u>Year</u>	<u>Uses</u>	<u>Source</u>
1928	G Geo clk Mrs Emma Brown R	R.L. Polk and Co of California
	av Emma Mrs dry gds	R.L. Polk and Co of California

1519 WEBSTER AVE

<u>Year</u>	<u>Uses</u>	<u>Source</u>
1928	6th & Sass Louis Anovich and Leo Sass bakery	R.L. Polk and Co of California

1520 WEBSTER AVE

<u>Year</u>	<u>Uses</u>	<u>Source</u>
1928	Wanderer Louis Rose do cIn R	R.L. Polk and Co of California

1521 WEBSTER AVE

<u>Year</u>	<u>Uses</u>	<u>Source</u>
1928	Van Prooyen Cornelius meats	R.L. Polk and Co of California
	Nugent Frances olk MW&Co R	R.L. Polk and Co of California

1524 WEBSTER AVE

<u>Year</u>	<u>Uses</u>	<u>Source</u>
1928	~1524	R.L. Polk and Co of California
	Hagus RAGE GEORGE H Vincena Z Funeral Directo R	R.L. Polk and Co of California

FINDINGS

1527 WEBSTER AVE

<u>Year</u>	<u>Uses</u>	<u>Source</u>
1928	blvd Peter J fruit	R.L. Polk and Co of California

1528 WEBSTER AVE

<u>Year</u>	<u>Uses</u>	<u>Source</u>
1955	BANK OF AMERICA NATL TRUST & SAVINGS ASSN	The Pacific Telephone & Telegraph Co.

1529 WEBSTER AVE

<u>Year</u>	<u>Uses</u>	<u>Source</u>
1928	av Eva M Mrs meats	R.L. Polk and Co of California

1531 WEBSTER AVE

<u>Year</u>	<u>Uses</u>	<u>Source</u>
1928	Traube Louis locksmith R	R.L. Polk and Co of California
	Traube Annette H	R.L. Polk and Co of California

1532 WEBSTER AVE

<u>Year</u>	<u>Uses</u>	<u>Source</u>
1928	38	R.L. Polk and Co of California
	PIGGLY WIGGLY PACIFIC CO INC	R.L. Polk and Co of California
	Andrew Williams Pres Genl Mgr Grocers	

1533 WEBSTER AVE

<u>Year</u>	<u>Uses</u>	<u>Source</u>
1928	gine John Dorothy K shoe rep R	R.L. Polk and Co of California

1535 WEBSTER AVE

<u>Year</u>	<u>Uses</u>	<u>Source</u>
1928	64th Samil Viola hdw	R.L. Polk and Co of California

1536 WEBSTER AVE

<u>Year</u>	<u>Uses</u>	<u>Source</u>
1928	30th End Building Assn Inc H M Pond pres J L Nield vice pres H A Weichhart secy C G Mehrtens treas mg R	R.L. Polk and Co of California
	Hr H G real est	R.L. Polk and Co of California

1537 WEBSTER AVE

<u>Year</u>	<u>Uses</u>	<u>Source</u>
1928	POST OFFICE Alameda	R.L. Polk and Co of California
	No1	R.L. Polk and Co of California

FINDINGS

1541 WEBSTER AVE

<u>Year</u>	<u>Uses</u>	<u>Source</u>
1928	Stumph Prank D Lola plmb R	R.L. Polk and Co of California

1543 WEBSTER AVE

<u>Year</u>	<u>Uses</u>	<u>Source</u>
1928	bidna Olga drsmkr	R.L. Polk and Co of California

1545 WEBSTER AVE

<u>Year</u>	<u>Uses</u>	<u>Source</u>
1928	H Jesse C Evelyn wtoch rep R	R.L. Polk and Co of California

1546 WEBSTER AVE

<u>Year</u>	<u>Uses</u>	<u>Source</u>
1928	Broadway Street Cleaners Archer Whitmore John WhitBroadway taker do clnrs	R.L. Polk and Co of California

1547 WEBSTER AVE

<u>Year</u>	<u>Uses</u>	<u>Source</u>
1928	nv John barbe R	R.L. Polk and Co of California

1552 WEBSTER AVE

<u>Year</u>	<u>Uses</u>	<u>Source</u>
1928	Av Geo W Lillie gro	R.L. Polk and Co of California

1553 WEBSTER AVE

<u>Year</u>	<u>Uses</u>	<u>Source</u>
1928	Harvey John E drugs	R.L. Polk and Co of California

1585 WEBSTER AVE

<u>Year</u>	<u>Uses</u>	<u>Source</u>
1955	MENDONCA GEO B SAN LEANDRO	The Pacific Telephone & Telegraph Co.

1587 WEBSTER AVE

<u>Year</u>	<u>Uses</u>	<u>Source</u>
1955	ELRANCHO MFG CO SAN LEANDRO	The Pacific Telephone & Telegraph Co.

1591 WEBSTER AVE

<u>Year</u>	<u>Uses</u>	<u>Source</u>
1955	NIETO FRANK T SAN LEANDRO	The Pacific Telephone & Telegraph Co.
	ABRAM UGO R SAN LEANDRO	The Pacific Telephone & Telegraph Co.

FINDINGS

1600 WEBSTER AVE

<u>Year</u>	<u>Uses</u>	<u>Source</u>
1928	Abrhnlismi Abr A Ethel bakery	R.L. Polk and Co of California

1607 WEBSTER AVE

<u>Year</u>	<u>Uses</u>	<u>Source</u>
1928	Duve Albt Louisa H	R.L. Polk and Co of California

1612 WEBSTER AVE

<u>Year</u>	<u>Uses</u>	<u>Source</u>
1928	4346 Coast Furniture Polishing Wks M W Irvmg F S Groome	R.L. Polk and Co of California

1616 WEBSTER AVE

<u>Year</u>	<u>Uses</u>	<u>Source</u>
1928	WEST End French Laundry Jean and Peter Verges	R.L. Polk and Co of California

1620 WEBSTER AVE

<u>Year</u>	<u>Uses</u>	<u>Source</u>
1928	Lubben Geo D Kate C H	R.L. Polk and Co of California

1623 WEBSTER AVE

<u>Year</u>	<u>Uses</u>	<u>Source</u>
1928	Aubry Fnnp P siito body bldr R	R.L. Polk and Co of California
	Co Carrie wid Thos W H	R.L. Polk and Co of California

1705 WEBSTER AVE

<u>Year</u>	<u>Uses</u>	<u>Source</u>
1928	Campe Henry Bertha fuel	R.L. Polk and Co of California

1712 WEBSTER AVE

<u>Year</u>	<u>Uses</u>	<u>Source</u>
1928	Flindt Harry Freda fuel H	R.L. Polk and Co of California

1715 WEBSTER AVE

<u>Year</u>	<u>Uses</u>	<u>Source</u>
1928	ster Fred & Son Fred and Romeo Ferrero art stare	R.L. Polk and Co of California
	stare Romeo Fred Ferrero & Son R	R.L. Polk and Co of California

FINDINGS

1716 WEBSTER AVE

<u>Year</u>	<u>Uses</u>	<u>Source</u>
1928	Ooker A F & A D raraxe	R.L. Polk and Co of California

1725 WEBSTER AVE

<u>Year</u>	<u>Uses</u>	<u>Source</u>
1928	C Cornelius H battery service	R.L. Polk and Co of California

1801 WEBSTER AVE

<u>Year</u>	<u>Uses</u>	<u>Source</u>
1928	av Leslie W Muriel auto tires	R.L. Polk and Co of California
	av Leslie W Muriel auto tires	R.L. Polk and Co of California
	H	R.L. Polk and Co of California

1805 WEBSTER AVE

<u>Year</u>	<u>Uses</u>	<u>Source</u>
1928	Vendramin Ettore lab R	R.L. Polk and Co of California
	N Levy C Anna lab R	R.L. Polk and Co of California

1811 WEBSTER AVE

<u>Year</u>	<u>Uses</u>	<u>Source</u>
1928	r Paul P Stella E fi polshr H	R.L. Polk and Co of California

1812 WEBSTER AVE

<u>Year</u>	<u>Uses</u>	<u>Source</u>
1928	Vercoglia Genevieve phone opr R	R.L. Polk and Co of California
	Vercoglia Bernard Angie gdnr H	R.L. Polk and Co of California

1815 WEBSTER AVE

<u>Year</u>	<u>Uses</u>	<u>Source</u>
1928	Mussatto Albt lab R	R.L. Polk and Co of California

1816 WEBSTER AVE

<u>Year</u>	<u>Uses</u>	<u>Source</u>
1965	KCAY PETER M	R. L. Polk & Co.

1822 WEBSTER AVE

<u>Year</u>	<u>Uses</u>	<u>Source</u>
1928	kins Frank Kath lab H	R.L. Polk and Co of California
	kins XFrod steel wkr R	R.L. Polk and Co of California

FINDINGS

1823 WEBSTER AVE

<u>Year</u>	<u>Uses</u>	<u>Source</u>
1928	n Mark S Augie lab H	R.L. Polk and Co of California

1824 WEBSTER AVE

<u>Year</u>	<u>Uses</u>	<u>Source</u>
1928	kins Sam Cornelia Cctywlc H	R.L. Polk and Co of California

1825 WEBSTER AVE

<u>Year</u>	<u>Uses</u>	<u>Source</u>
1975	DISCOUNT MUFFLER & BRAKE SERVICE	Pacific Telephone
1928	Kaplan Gust Rose pdlr H	R.L. Polk and Co of California

1916 WEBSTER AVE

<u>Year</u>	<u>Uses</u>	<u>Source</u>
1928	rr 1 Packing Co Jos L Roseileld pres Jerome M Rosefeld v pres sec	R.L. Polk and Co of California

1917 WEBSTER AVE

<u>Year</u>	<u>Uses</u>	<u>Source</u>
1928	Gninn Louis A Izetta lab H	R.L. Polk and Co of California

1919 WEBSTER AVE

<u>Year</u>	<u>Uses</u>	<u>Source</u>
1928	av Chas G Pearl carp H	R.L. Polk and Co of California

WEBSTER CT

1500 WEBSTER CT

<u>Year</u>	<u>Uses</u>	<u>Source</u>
1955	GOLDEN COW THE RSTRNTS ALAMEDA	The Pacific Telephone & Telegraph Co.

1502 WEBSTER CT

<u>Year</u>	<u>Uses</u>	<u>Source</u>
1955	JIM S COCKTLS ALAMEDA	The Pacific Telephone & Telegraph Co.

1503 WEBSTER CT

<u>Year</u>	<u>Uses</u>	<u>Source</u>
1945	GARBER EARL D JWLRY ALAMEDA	The Pacific Telephone & Telegraph Co.

FINDINGS

1504 WEBSTER CT

<u>Year</u>	<u>Uses</u>	<u>Source</u>
1955	ZECHOWY MURRAY S FITZGERALD JWLRS ALAMEDA	The Pacific Telephone & Telegraph Co.

1505 WEBSTER CT

<u>Year</u>	<u>Uses</u>	<u>Source</u>
1955	CRANDALL HARRY L DNTST ALAMEDA	The Pacific Telephone & Telegraph Co.
1945	MAXWELL GRANT DC & ASSOCIATES HAGAN J W DR OFC ALAMEDA	The Pacific Telephone & Telegraph Co. The Pacific Telephone & Telegraph Co.

1508 WEBSTER CT

<u>Year</u>	<u>Uses</u>	<u>Source</u>
1955	ALLIED APPLIANCES ALAMEDA	The Pacific Telephone & Telegraph Co.

1510 WEBSTER CT

<u>Year</u>	<u>Uses</u>	<u>Source</u>
1975	ALAMEDA COUNTY-EAST BAY TITLE INS CO WESTERN	Pacific Telephone
1955	ALAMEDA COUNTY-EAST BAY TITLE INSURANCE CO	The Pacific Telephone & Telegraph Co.
	EAST BAY TITLE CO	The Pacific Telephone & Telegraph Co.
	TEMPO MUSIC SHOP ALAMEDA	The Pacific Telephone & Telegraph Co.
	TITLE INSURANCE CO ALAMEDA COUNTY-EAST BAY	The Pacific Telephone & Telegraph Co.
	YEREMIAN HOWARD P TEMPO MUSIC SHOP ALAMEDA	The Pacific Telephone & Telegraph Co.
1945	ANDERSON S AUTO CARBURETOR & ELECTRIC SERVICE	The Pacific Telephone & Telegraph Co.

1511 WEBSTER CT

<u>Year</u>	<u>Uses</u>	<u>Source</u>
1955	ALBURTS MENS WEAR	The Pacific Telephone & Telegraph Co.

1515 WEBSTER CT

<u>Year</u>	<u>Uses</u>	<u>Source</u>
1975	FAMILY PLANNING INFORMATION CENTERS	Pacific Telephone
	BIRTH CONTROL INFORMATION CENTERS	Pacific Telephone
	CLINICS	Pacific Telephone
	DE ROSIA PAT C	Pacific Telephone
1955	Y W C A YOUNG WOMEN S CHRISTIAN ASSN	The Pacific Telephone & Telegraph Co.

FINDINGS

<u>Year</u>	<u>Uses</u>	<u>Source</u>
1945	YOUNG WOMEN S CHRISTIAN ASSN	The Pacific Telephone & Telegraph Co.
1928	Norsandie Flossie tchr OPS R	R.L. Polk and Co of California
	Shore MB R	R.L. Polk and Co of California
1925	ELWITZ MISS F HURDRSSNG	R. L. Polk & Co. of California
	FRANKEL S FANCY FASHIONS	R. L. Polk & Co. of California

1518 WEBSTER CT

<u>Year</u>	<u>Uses</u>	<u>Source</u>
1955	UNITED SERVICE APPLIANCE CO BICKNELL TRADER ALAMEDA	The Pacific Telephone & Telegraph Co.
	TRADER BICKNELL UNITED SERVICE APPLIANCE CO ALAMEDA	The Pacific Telephone & Telegraph Co.
	BICKNELL TRADER UNITED SERVICE APPLIANCE CO ALAMEDA	The Pacific Telephone & Telegraph Co.

1519 WEBSTER CT

<u>Year</u>	<u>Uses</u>	<u>Source</u>
1955	SUPERIOR BAKERY ALAMEDA	The Pacific Telephone & Telegraph Co.

1520 WEBSTER CT

<u>Year</u>	<u>Uses</u>	<u>Source</u>
1955	SCOTTS FLORIST ALAMEDA	The Pacific Telephone & Telegraph Co.
	KRAMER CARMEN MISS	The Pacific Telephone & Telegraph Co.
	ALAMEDA SCOTTS FLORIST ALAMEDA	The Pacific Telephone & Telegraph Co.

1521 WEBSTER CT

<u>Year</u>	<u>Uses</u>	<u>Source</u>
1955	FRANKLIN ELMER R RL EST	The Pacific Telephone & Telegraph Co.
	GRAHAM DONALD H RLTR	The Pacific Telephone & Telegraph Co.
	LEONARD S ALAMEDA	The Pacific Telephone & Telegraph Co.
	NOTTINGHAM WALTER	The Pacific Telephone & Telegraph Co.
	METROPOLITAN BUILDERS	The Pacific Telephone & Telegraph Co.

1524 WEBSTER CT

<u>Year</u>	<u>Uses</u>	<u>Source</u>
1955	HEIKKILA MAE MRS	The Pacific Telephone & Telegraph Co.
1945	HAGY GEO H FUNRL DIR ALAMEDA	The Pacific Telephone & Telegraph Co.
1925	HAGY GEO H UNDRTKNG CO	R. L. Polk & Co. of California

FINDINGS

1525 WEBSTER CT

<u>Year</u>	<u>Uses</u>	<u>Source</u>
1975	NORTH AMERICAN TITLE INS CO SEE TRANSAMENICA TITLE INSURANCE CO	Pacific Telephone
1955	BLACK & WHITE LIQUOR STORE ALAMEDA	The Pacific Telephone & Telegraph Co.
1945	BLACK & WHITE LIQUOR STORES	The Pacific Telephone & Telegraph Co.

1526 WEBSTER CT

<u>Year</u>	<u>Uses</u>	<u>Source</u>
1955	SHALIMAR ALAMEDA	The Pacific Telephone & Telegraph Co.
	MOORE KNOX	The Pacific Telephone & Telegraph Co.
1945	KOTTINGER E W R	The Pacific Telephone & Telegraph Co.

1527 WEBSTER CT

<u>Year</u>	<u>Uses</u>	<u>Source</u>
1975	INFORMATION SYSTEMS	Pacific Telephone

1528 WEBSTER CT

<u>Year</u>	<u>Uses</u>	<u>Source</u>
1975	OAKLAND BOARD OF REALTORS	Pacific Telephone
	OAKLAND BOARD OF REALTORS	Pacific Telephone
	MULTIPLE LISTING SERVICE OAKLAND BOARD OF REALTORS	Pacific Telephone
	BUSINESS SERVICES-SALES	Pacific Telephone

1529 WEBSTER CT

<u>Year</u>	<u>Uses</u>	<u>Source</u>
1955	EMPLOYMENT SERVICE-CALIF STATE OF	The Pacific Telephone & Telegraph Co.

1530 WEBSTER CT

<u>Year</u>	<u>Uses</u>	<u>Source</u>
1945	SALTY ROBERTS NAVY UNFRMS ALAMEDA	The Pacific Telephone & Telegraph Co.

1531 WEBSTER CT

<u>Year</u>	<u>Uses</u>	<u>Source</u>
1955	CALIF STATE OF	The Pacific Telephone & Telegraph Co.
	GRUTMAN S ALAMEDA	The Pacific Telephone & Telegraph Co.

FINDINGS

1532 WEBSTER CT

<u>Year</u>	<u>Uses</u>	<u>Source</u>
1955	ALAMEDA HARDWARE ALAMEDA	The Pacific Telephone & Telegraph Co.

1535 WEBSTER CT

<u>Year</u>	<u>Uses</u>	<u>Source</u>
1945	MCDONALD MAYSIE MRS R	The Pacific Telephone & Telegraph Co.
1925	SKELLY SAM HDWR & PAINTS	R. L. Polk & Co. of California

1536 WEBSTER CT

<u>Year</u>	<u>Uses</u>	<u>Source</u>
1955	BUCKLAND REALTY ALAMEDA	The Pacific Telephone & Telegraph Co.
1945	MEHRTENS C G RL EST ALAMEDA	The Pacific Telephone & Telegraph Co.

1537 WEBSTER CT

<u>Year</u>	<u>Uses</u>	<u>Source</u>
1975	ORR JAMES O & CO IML	Pacific Telephone
1955	SPROUSE REITZ CO ALAMEDA	The Pacific Telephone & Telegraph Co.
	MULGREW PRINTERS INC	The Pacific Telephone & Telegraph Co.
1945	WESTGATE PRESS	The Pacific Telephone & Telegraph Co.
	MULGREW CHAS R PRINTERS	The Pacific Telephone & Telegraph Co.
	KENNEDY LAWTON R WESTGATE PRESS	The Pacific Telephone & Telegraph Co.
	HUEBBE E H BOOKBNDNG	The Pacific Telephone & Telegraph Co.
	KENNEDY ALFRED B WESTGATE PRESS	The Pacific Telephone & Telegraph Co.
1928	HORWi S 7 SKI PRINTING Co Max Horwinski Pros Edw Horwinaski V Pros Edmund Hor Winski Sec Printers and Publishers 2d Floor Graphic Arts Bldg	R.L. Polk and Co of California
1925	CARRUTH & ADAMSON CO PRNTRS	R. L. Polk & Co. of California
	HORWINSKI CO PRNTRS & PUBS	R. L. Polk & Co. of California
	HUEBBE E H BOOKBINDING	R. L. Polk & Co. of California

1538 WEBSTER CT

<u>Year</u>	<u>Uses</u>	<u>Source</u>
1955	LA FIESTA COCKTAIL LOUNGE ALAMEDA	The Pacific Telephone & Telegraph Co.

1539 WEBSTER CT

<u>Year</u>	<u>Uses</u>	<u>Source</u>
1945	POST-DIETERICH CO PRNTNG	The Pacific Telephone & Telegraph Co.

FINDINGS

1541 WEBSTER CT

<u>Year</u>	<u>Uses</u>	<u>Source</u>
1955	PENNIE S CAFE ALAMEDA	The Pacific Telephone & Telegraph Co.
1945	JENNIE S LUNCHETTE ALAMEDA	The Pacific Telephone & Telegraph Co.

1544 WEBSTER CT

<u>Year</u>	<u>Uses</u>	<u>Source</u>
1945	PAPPAS ANGELO R	The Pacific Telephone & Telegraph Co.
	GENE & MARIE LUNCH ALAMEDA	The Pacific Telephone & Telegraph Co.

1546 WEBSTER CT

<u>Year</u>	<u>Uses</u>	<u>Source</u>
1955	BRUCE S COCKTLS ALAMEDA	The Pacific Telephone & Telegraph Co.
	SLIPPERY GULCH SEE BRUCES COCKTLS ALAMEDA	The Pacific Telephone & Telegraph Co.
	WALKER JOHN ALAMEDA	The Pacific Telephone & Telegraph Co.
	WEBSTER HOTEL ALAMEDA	The Pacific Telephone & Telegraph Co.
1945	MERTENS F C ALAMEDA	The Pacific Telephone & Telegraph Co.

1548 WEBSTER CT

<u>Year</u>	<u>Uses</u>	<u>Source</u>
1955	JOEL J FRANKEL S MEN & BOYS PANTS SHOP ALAMEDA	The Pacific Telephone & Telegraph Co.

1549 WEBSTER CT

<u>Year</u>	<u>Uses</u>	<u>Source</u>
1925	CARLISLE S MODERN SHOE SHOP	R. L. Polk & Co. of California

1551 WEBSTER CT

<u>Year</u>	<u>Uses</u>	<u>Source</u>
1975	KAMENY LOUIS MD CFC ALAMEDA	Pacific Telephone
1955	KAMENY LOUIS MD	The Pacific Telephone & Telegraph Co.
1945	BAJUK JOHN H DNTST ALAMEDA	The Pacific Telephone & Telegraph Co.
	KAMENY LOUIS MD ALAMEDA	The Pacific Telephone & Telegraph Co.

1552 WEBSTER CT

<u>Year</u>	<u>Uses</u>	<u>Source</u>
1955	FRANKEL S MENS SHOP ALAMEDA	The Pacific Telephone & Telegraph Co.

1553 WEBSTER CT

<u>Year</u>	<u>Uses</u>	<u>Source</u>
1945	WEBSTER PHARMACY ALAMEDA	The Pacific Telephone & Telegraph Co.

FINDINGS

1600 WEBSTER CT

<u>Year</u>	<u>Uses</u>	<u>Source</u>
1955	BEN S LUNCH ALAMEDA	The Pacific Telephone & Telegraph Co.

1602 WEBSTER CT

<u>Year</u>	<u>Uses</u>	<u>Source</u>
1928	WALSH H W Co Harry W Walah Real Estate Leases Loans and Exebanges	R.L. Polk and Co of California

1606 WEBSTER CT

<u>Year</u>	<u>Uses</u>	<u>Source</u>
1955	DAVIS ARLO C ALAMEDA APPLNCE CO ALAMEDA	The Pacific Telephone & Telegraph Co.
	ALAMEDA PAINT CO ALAMEDA	The Pacific Telephone & Telegraph Co.
	ALAMEDA APPLIANCE CO ALAMEDA	The Pacific Telephone & Telegraph Co.
1925	LIBERTY TRANS & STRGE CO	R. L. Polk & Co. of California

1608 WEBSTER CT

<u>Year</u>	<u>Uses</u>	<u>Source</u>
1955	COOK S UNION LOCAL 228	The Pacific Telephone & Telegraph Co.
	OAKLAND RESTAURANT & TAVERN WELFARE FUND	The Pacific Telephone & Telegraph Co.
1945	COOK S UNION LOCAL 228	The Pacific Telephone & Telegraph Co.

1612 WEBSTER CT

<u>Year</u>	<u>Uses</u>	<u>Source</u>
1975	JOHNSON MARVIN G	Pacific Telephone
	DEE S ALTERATION SHOP	Pacific Telephone
1955	GOLDEN TROPHY PET SHOP ALAMEDA	The Pacific Telephone & Telegraph Co.
1925	WEBB TRACY HOME PORTRAITS	R. L. Polk & Co. of California

1614 WEBSTER CT

<u>Year</u>	<u>Uses</u>	<u>Source</u>
1975	ALEXANDER JOHN	Pacific Telephone
	DE GUZMAN FERNANDO	Pacific Telephone
	JESSUP MILDRED	Pacific Telephone
1955	BROWNE HAZEL	The Pacific Telephone & Telegraph Co.
	DOLBEAR MARJORIE	The Pacific Telephone & Telegraph Co.
	GIBBERT ROBT L	The Pacific Telephone & Telegraph Co.
	HUNT WINIFRED C	The Pacific Telephone & Telegraph Co.

FINDINGS

1615 WEBSTER CT

<u>Year</u>	<u>Uses</u>	<u>Source</u>
1975	NORTHWESTERN TITLE CO OF ALAMEDA	Pacific Telephone
1955	INTERNATIONAL BUSINESS MACHINES CORP	The Pacific Telephone & Telegraph Co.
	I B M INTNATL BUS MACHS CORP	The Pacific Telephone & Telegraph Co.

1616 WEBSTER CT

<u>Year</u>	<u>Uses</u>	<u>Source</u>
1955	BETTY S COFFEE SHOP	The Pacific Telephone & Telegraph Co.

1618 WEBSTER CT

<u>Year</u>	<u>Uses</u>	<u>Source</u>
1955	DILLINGHAM E MAY	The Pacific Telephone & Telegraph Co.

1619 WEBSTER CT

<u>Year</u>	<u>Uses</u>	<u>Source</u>
1955	TIM S COCKTL LOUNGE ALAMEDA	The Pacific Telephone & Telegraph Co.

1628 WEBSTER CT

<u>Year</u>	<u>Uses</u>	<u>Source</u>
1975	HOTEL EMPLOYEES UNION LOC 18	Pacific Telephone
1955	RATTO S SERVICE STN ALAMEDA	The Pacific Telephone & Telegraph Co.
1945	FIELD-ERNST ENVELOPE CO	The Pacific Telephone & Telegraph Co.

1629 WEBSTER CT

<u>Year</u>	<u>Uses</u>	<u>Source</u>
1955	RUPPERT S AUTO PARK	The Pacific Telephone & Telegraph Co.

1630 WEBSTER CT

<u>Year</u>	<u>Uses</u>	<u>Source</u>
1955	WELLS ROBT M SAYLOR & HILL CO INS	The Pacific Telephone & Telegraph Co.
	STOCK JOHN V SAYLOR & HILL CO INS	The Pacific Telephone & Telegraph Co.
	SAYLOR RICHARD L SAYLOR & HILL CO INS	The Pacific Telephone & Telegraph Co.
	SAYLOR & HILL CO INS GENERAL OFC	The Pacific Telephone & Telegraph Co.
	NORTHON RICHARD L SAYLOR & HILL CO INS	The Pacific Telephone & Telegraph Co.
	HILL EDWIN F JR SAYLOR & HILL CO INS	The Pacific Telephone & Telegraph Co.
	GREIG ROBT W SAYLOR & HILL CO INS	The Pacific Telephone & Telegraph Co.

FINDINGS

<u>Year</u>	<u>Uses</u>	<u>Source</u>
1945	ROHDE WALT PARK BLVD PLUMBING	The Pacific Telephone & Telegraph Co.
	PARK BLVD PLUMBING	The Pacific Telephone & Telegraph Co.
	HUTCHISON ROBT A ARCHT	The Pacific Telephone & Telegraph Co.
	FIELDS O C METAL LATHS	The Pacific Telephone & Telegraph Co.
	CALIF STATE OF	The Pacific Telephone & Telegraph Co.
	AMER PIPE & CONSTRUCTION CO	The Pacific Telephone & Telegraph Co.
	AMERCOAT DIV	

1700 WEBSTER CT

<u>Year</u>	<u>Uses</u>	<u>Source</u>
1955	DOGGIE DINER CO	The Pacific Telephone & Telegraph Co.
	DON & HAROLD S PARK & SERVICE	The Pacific Telephone & Telegraph Co.
1945	HARDY S SHELL SERVICE STATION ALAMEDA	The Pacific Telephone & Telegraph Co.
1925	PERFECTION VULCANIZING WKS	R. L. Polk & Co. of California

1701 WEBSTER CT

<u>Year</u>	<u>Uses</u>	<u>Source</u>
1925	CAMPE J H FEED FUEL & ICE CO	R. L. Polk & Co. of California

1705 WEBSTER CT

<u>Year</u>	<u>Uses</u>	<u>Source</u>
1945	MASON-LANDY MOTORS MAIN OFC ALAMEDA	The Pacific Telephone & Telegraph Co.

1709 WEBSTER CT

<u>Year</u>	<u>Uses</u>	<u>Source</u>
1975	BETTY DAVID DRESSMAKING AND ALTERATIONS	Pacific Telephone
1945	WOLVERTON F C F C WOLVERTON & ASSOCLATES	The Pacific Telephone & Telegraph Co.
	WOLVERTON F C & ASSOCIATES	The Pacific Telephone & Telegraph Co.

1711 WEBSTER CT

<u>Year</u>	<u>Uses</u>	<u>Source</u>
1955	RAMSEY A D MOTOR CO ALAMEDA	The Pacific Telephone & Telegraph Co.
	BRYAN H L CO	The Pacific Telephone & Telegraph Co.
1945	GORDON TALLORS	The Pacific Telephone & Telegraph Co.
1928	GRAY G A & H E George A and Harry E Real Estate and Investments	R.L. Polk and Co of California

FINDINGS

1715 WEBSTER CT

<u>Year</u>	<u>Uses</u>	<u>Source</u>
1955	MCCRAY ALICE C ALAMEDA	The Pacific Telephone & Telegraph Co.
	GOMPERTZ M A CONTR	The Pacific Telephone & Telegraph Co.
	DEETZ CHAS L ALAMEDA	The Pacific Telephone & Telegraph Co.
	ALAMEDA TRAILER COURT ALAMEDA	The Pacific Telephone & Telegraph Co.
1925	CELOTEX CO PLASTER BASE	R. L. Polk & Co. of California

1719 WEBSTER CT

<u>Year</u>	<u>Uses</u>	<u>Source</u>
1955	TURNER S TABLE ALAMEDA	The Pacific Telephone & Telegraph Co.

1723 WEBSTER CT

<u>Year</u>	<u>Uses</u>	<u>Source</u>
1955	CRAIG NEWTON ARTST	The Pacific Telephone & Telegraph Co.
1945	DAILY PEOPLES WORLD	The Pacific Telephone & Telegraph Co.
1925	MURCH WILLIAMS CONST CO	R. L. Polk & Co. of California

1725 WEBSTER CT

<u>Year</u>	<u>Uses</u>	<u>Source</u>
1955	EDOFF FRANK J	The Pacific Telephone & Telegraph Co.
	GORRILL BROS	The Pacific Telephone & Telegraph Co.

1727 WEBSTER CT

<u>Year</u>	<u>Uses</u>	<u>Source</u>
1955	JOHNSON FRED L RL EST	The Pacific Telephone & Telegraph Co.
	MCMANAMY PHILLIP J	The Pacific Telephone & Telegraph Co.
	MIOCZYNSKI CHESTER R	The Pacific Telephone & Telegraph Co.
	NATIONAL FLEET DLRS	The Pacific Telephone & Telegraph Co.
1945	ACE RADIO CO	The Pacific Telephone & Telegraph Co.

1732 WEBSTER CT

<u>Year</u>	<u>Uses</u>	<u>Source</u>
1975	DIEH! VERA HUNT	Pacific Telephone
1955	ANDERSON GEORGIA	The Pacific Telephone & Telegraph Co.
	HASTINGS GLORIA D	The Pacific Telephone & Telegraph Co.
	HOUSWERTH BARBARA MRS	The Pacific Telephone & Telegraph Co.
	ORR WM J MRS	The Pacific Telephone & Telegraph Co.
	PAUL MABEL J	The Pacific Telephone & Telegraph Co.
	PORTER MAURICE	The Pacific Telephone & Telegraph Co.
	REGER BELLE	The Pacific Telephone & Telegraph Co.

FINDINGS

<u>Year</u>	<u>Uses</u>	<u>Source</u>
1955	RUFF MARGIE L	The Pacific Telephone & Telegraph Co.
1928	av Helen E tchr BPS R	R.L. Polk and Co of California

1739 WEBSTER CT

<u>Year</u>	<u>Uses</u>	<u>Source</u>
1955	AMES & SPRINGER AXLES	The Pacific Telephone & Telegraph Co.
1945	FRANK S AUTO TOGGERY	The Pacific Telephone & Telegraph Co.

1743 WEBSTER CT

<u>Year</u>	<u>Uses</u>	<u>Source</u>
1955	LEAMINGTON HOTEL GARAGE	The Pacific Telephone & Telegraph Co.

1801 WEBSTER CT

<u>Year</u>	<u>Uses</u>	<u>Source</u>
1945	ALAMEDA TAILOR THE ALAMEDA	The Pacific Telephone & Telegraph Co.

1803 WEBSTER CT

<u>Year</u>	<u>Uses</u>	<u>Source</u>
1975	PLANNING CENTER	Pacific Telephone
	HILL JAMES & CO INC	Pacific Telephone
1955	RETAIL CREDIT ASSN CREDIT BUR OF THE GREATER EAST BAY	The Pacific Telephone & Telegraph Co.
	CREDIT BUREAU OF THE GREATER EAST BAY	The Pacific Telephone & Telegraph Co.
	CREDIT ASSN CREDIT BUR OF THE GREATER EAST BAY	The Pacific Telephone & Telegraph Co.

1804 WEBSTER CT

<u>Year</u>	<u>Uses</u>	<u>Source</u>
1955	TELEVISION OWNERS SERVICE CLUB ALAMEDA	The Pacific Telephone & Telegraph Co.
	CAL FOOD PRODUCTS ALAMEDA	The Pacific Telephone & Telegraph Co.
	BEN S TV & APPLIANCES SALES & SERVICE ALAMEDA	The Pacific Telephone & Telegraph Co.

1810 WEBSTER CT

<u>Year</u>	<u>Uses</u>	<u>Source</u>
1955	SCHMEHL PAT MRS	The Pacific Telephone & Telegraph Co.
	PERRY ARLINE Y	The Pacific Telephone & Telegraph Co.
	MARONELLO A L	The Pacific Telephone & Telegraph Co.
	SWINDAL JULES M	The Pacific Telephone & Telegraph Co.
	WARNER LAURA B	The Pacific Telephone & Telegraph Co.

FINDINGS

1812 WEBSTER CT

<u>Year</u>	<u>Uses</u>	<u>Source</u>
1955	LAHUE GERALD J ALAMEDA	The Pacific Telephone & Telegraph Co.
1925	WILDER WINNIFRED E R	R. L. Polk & Co. of California

1814 WEBSTER CT

<u>Year</u>	<u>Uses</u>	<u>Source</u>
1928	Buckner L slsmn Real Silk Hosiery R	R.L. Polk and Co of California

1816 WEBSTER CT

<u>Year</u>	<u>Uses</u>	<u>Source</u>
1955	CHERRY LOUIS CHERRY BROS STORGE & MOVNG CO ALAMEDA	The Pacific Telephone & Telegraph Co.
	CHERRY LOUIS ALAMEDA	The Pacific Telephone & Telegraph Co.

1819 WEBSTER CT

<u>Year</u>	<u>Uses</u>	<u>Source</u>
1955	WEBSTER ELECTRIC CO ALAMEDA	The Pacific Telephone & Telegraph Co.

1820 WEBSTER CT

<u>Year</u>	<u>Uses</u>	<u>Source</u>
1975	FURS BY SMITH	Pacific Telephone

1823 WEBSTER CT

<u>Year</u>	<u>Uses</u>	<u>Source</u>
1945	WEBSTER RADIO SERVICE ALAMEDA	The Pacific Telephone & Telegraph Co.

1825 WEBSTER CT

<u>Year</u>	<u>Uses</u>	<u>Source</u>
1955	ART S SUPER SERV STN ALAMEDA	The Pacific Telephone & Telegraph Co.
1945	HOOK & MEYERING AUTO SERVICE ALAMEDA	The Pacific Telephone & Telegraph Co.

1828 WEBSTER CT

<u>Year</u>	<u>Uses</u>	<u>Source</u>
1955	FURS BY SMITH	The Pacific Telephone & Telegraph Co.
	SMITH PAUL G FURS BY SMITH	The Pacific Telephone & Telegraph Co.
	SMITH S FUR SERVICE	The Pacific Telephone & Telegraph Co.

1830 WEBSTER CT

<u>Year</u>	<u>Uses</u>	<u>Source</u>
1955	ELMER S SMOKE SHOP	The Pacific Telephone & Telegraph Co.

FINDINGS

1882 WEBSTER CT

<u>Year</u>	<u>Uses</u>	<u>Source</u>
1928	31 RAL BUIJi DING & LOAN ASSOCIATION OfkInc Branch i Gee M Rudebe Kil Micr k Organized	R.L. Polk and Co of California

1900 WEBSTER CT

<u>Year</u>	<u>Uses</u>	<u>Source</u>
1975	MORSE RODNEY C REYNOLDS SECURITIES INC STKS	Pacific Telephone
	PATTERSON STEPHEN REYNOLDS SECURITIES INC STKS	Pacific Telephone
	MC KENNA JOHN P REYNOLDS SECURITIES INC STKS	Pacific Telephone
	MAIM BRUCE T REYNOLDS SECURITIES INC STKS	Pacific Telephone
	HARRISON HECTOR REYNOLDS SECURITIES INC STKS	Pacific Telephone
	BLUMBERG FRED C REYNOLDS SECURITIES INC STKS	Pacific Telephone
	BLOODWORTH JON REYNOLDS SECURITIES INC STKS	Pacific Telephone
1955	STAN S RICHFIELD SERVICE	The Pacific Telephone & Telegraph Co.

1902 WEBSTER CT

<u>Year</u>	<u>Uses</u>	<u>Source</u>
1945	ALAMEDA MOTOR MART ALAMEDA	The Pacific Telephone & Telegraph Co.

1912 WEBSTER CT

<u>Year</u>	<u>Uses</u>	<u>Source</u>
1955	MAC S USED CARS ALAMEDA	The Pacific Telephone & Telegraph Co.

1915 WEBSTER CT

<u>Year</u>	<u>Uses</u>	<u>Source</u>
1945	HILDEBRAND FRED C R ALAMEDA	The Pacific Telephone & Telegraph Co.

1916 WEBSTER CT

<u>Year</u>	<u>Uses</u>	<u>Source</u>
1955	SKIPPY PEANUT BUTTER DIV OF THE BEST FOODS INC ALAMEDA	The Pacific Telephone & Telegraph Co.

1919 WEBSTER CT

<u>Year</u>	<u>Uses</u>	<u>Source</u>
1955	G & W LIQUOR STORE ALAMEDA	The Pacific Telephone & Telegraph Co.
	HOSPITAL SERVICE OF CALIF	The Pacific Telephone & Telegraph Co.

FINDINGS

<u>Year</u>	<u>Uses</u>	<u>Source</u>
1945	KOVARIK MARY R ALAMEDA	The Pacific Telephone & Telegraph Co.

1922 WEBSTER CT

<u>Year</u>	<u>Uses</u>	<u>Source</u>
1975	BURROUGHS CORPORATION BUSINESS	Pacific Telephone
	BURROUGHS CORPORATION	Pacific Telephone
1955	BURROUGHS CORP	The Pacific Telephone & Telegraph Co.

1925 WEBSTER CT

<u>Year</u>	<u>Uses</u>	<u>Source</u>
1955	COLONIAL WAFFLE SHOP ALAMEDA	The Pacific Telephone & Telegraph Co.

1929 WEBSTER CT

<u>Year</u>	<u>Uses</u>	<u>Source</u>
1955	LEWIS TRAILER RENTAL ALAMEDA	The Pacific Telephone & Telegraph Co.

1930 WEBSTER CT

<u>Year</u>	<u>Uses</u>	<u>Source</u>
1945	STANDIFER ROBT L MRS R	The Pacific Telephone & Telegraph Co.
1928	Manila ECtelle Mrs bkpr T&POo R	R.L. Polk and Co of California

1935 WEBSTER CT

<u>Year</u>	<u>Uses</u>	<u>Source</u>
1925	WALLACE ERNEST A UNDTKR	R. L. Polk & Co. of California

1940 WEBSTER CT

<u>Year</u>	<u>Uses</u>	<u>Source</u>
1975	DENTON DONALD R CLU PRUDENTIAL INSURANCE COMPANY OF AMERICA THE	Pacific Telephone
	HARRIS CHARLIE G PRUDENTIAL INSURANCE COMPANY OF AMERICA THE A	Pacific Telephone
1955	SAWYER INVESTMENT CO	The Pacific Telephone & Telegraph Co.
	BOWLES ALBERT B THE PRUDENTIAL INS CO OF AMERICA	The Pacific Telephone & Telegraph Co.
	BROWN HERRICK C THE PRUDENTIAL INS CO OF AMERICA	The Pacific Telephone & Telegraph Co.
	BULL V CRAIG THE PRUDENTIAL INS CO OF AMERICA	The Pacific Telephone & Telegraph Co.
	FIDELITY MUTUAL LIFE INS CO	The Pacific Telephone & Telegraph Co.
	HARTY PHIL UNITED NATL INDEMNITY CO	The Pacific Telephone & Telegraph Co.

FINDINGS

<u>Year</u>	<u>Uses</u>	<u>Source</u>
1955	HELZEL LEO B ATTY	The Pacific Telephone & Telegraph Co.
	HELZEL LEO B & CO CPA	The Pacific Telephone & Telegraph Co.
	HUMPHREY SIDNEY E NATL FIRE INS CO OF HARTFORD	The Pacific Telephone & Telegraph Co.
	IDA PAUL K LEO B HELZEL & CO CPA	The Pacific Telephone & Telegraph Co.
	LEIGHTON CHAS J JR ATTY	The Pacific Telephone & Telegraph Co.
	NATIONAL BISCUIT CO	The Pacific Telephone & Telegraph Co.
	NOLT ROBT J LEO B HELZEL & CO CPA	The Pacific Telephone & Telegraph Co.
	PRUDENTIAL INSURANCE CO OF AMERICA THE	The Pacific Telephone & Telegraph Co.
	ROONEY HENRY J LEO B HELZEL & CO	The Pacific Telephone & Telegraph Co.
	SAWYER E P SAWYER INVESTMNT CO	The Pacific Telephone & Telegraph Co.
	UNITED NATL INDEMNITY CO	The Pacific Telephone & Telegraph Co.

1950 WEBSTER CT

<u>Year</u>	<u>Uses</u>	<u>Source</u>
1945	DODSON EMIL C R	The Pacific Telephone & Telegraph Co.

1951 WEBSTER CT

<u>Year</u>	<u>Uses</u>	<u>Source</u>
1955	COMMERCIAL UNION ASSURANCE CO LTD	The Pacific Telephone & Telegraph Co.
	COMMERCIAL UNION FIRE INSURANCE CO	The Pacific Telephone & Telegraph Co.
	CAMDEN EVALUATION SERVICE	The Pacific Telephone & Telegraph Co.
	CALIF INSURANCE CO THE	The Pacific Telephone & Telegraph Co.
	BRITISH GENERAL INSURANCE CO LTD	The Pacific Telephone & Telegraph Co.
	BREAKENRIDGE HAROLD R GENL AGT EQUITABLE LIFE INS CO OF IOWA	The Pacific Telephone & Telegraph Co.
	AMER CENTRAL INS CO	The Pacific Telephone & Telegraph Co.
	UNION ASSURANCE SOCIETY LTD	The Pacific Telephone & Telegraph Co.
	STATE MUTUAL LIFE ASSURANCE OF WORCHESTER MASS	The Pacific Telephone & Telegraph Co.
	SPENCER AL EQUITABLE LIFE INS CO OF IOWA	The Pacific Telephone & Telegraph Co.
	PALATINE INSURANCE CO LTD	The Pacific Telephone & Telegraph Co.
	OCEAN ACCIDENT & GUARANTEE CORP LTD	The Pacific Telephone & Telegraph Co.
	METROPOLITAN LIFE INS CO	The Pacific Telephone & Telegraph Co.
	HUGHES WM C COMMERCIAL UNION ASSURANCE CO LTD	The Pacific Telephone & Telegraph Co.
	EQUITABLE LIFE INS CO OF IOWA	The Pacific Telephone & Telegraph Co.

FINDINGS

<u>Year</u>	<u>Uses</u>	<u>Source</u>
1955	EDWARDS K D COML UNION ASSURANCE CO LTD	The Pacific Telephone & Telegraph Co.
	COLUMBIA CASUALTY CO	The Pacific Telephone & Telegraph Co.

1955 WEBSTER CT

<u>Year</u>	<u>Uses</u>	<u>Source</u>
1925	THOMSON WILLIAM EDW R	R. L. Polk & Co. of California

1543B WEBSTER CT

<u>Year</u>	<u>Uses</u>	<u>Source</u>
1955	VARCOE A R ALAMEDA	The Pacific Telephone & Telegraph Co.

1544D WEBSTER CT

<u>Year</u>	<u>Uses</u>	<u>Source</u>
1955	KOPA LESTER	The Pacific Telephone & Telegraph Co.

1518 1/2 WEBSTER CT

<u>Year</u>	<u>Uses</u>	<u>Source</u>
1955	TAKEOKA KAY DR DNTST ALAMEDA	The Pacific Telephone & Telegraph Co.

1523 1/2 WEBSTER CT

<u>Year</u>	<u>Uses</u>	<u>Source</u>
1955	CLEARMAN S RL EST & INS ALAMEDA	The Pacific Telephone & Telegraph Co.
	COAST DISPLAY & SHO-CARD SERVICE ALAMEDA	The Pacific Telephone & Telegraph Co.
	GYRODUCING REDUCNG ALAMEDA	The Pacific Telephone & Telegraph Co.

1525 1/2 WEBSTER CT

<u>Year</u>	<u>Uses</u>	<u>Source</u>
1925	BLAKESLEE & BLAKESLEE	R. L. Polk & Co. of California

1628 1/2 WEBSTER CT

<u>Year</u>	<u>Uses</u>	<u>Source</u>
1955	WEBSTER SERVICE GARAGE ALAMEDA	The Pacific Telephone & Telegraph Co.

WEBSTER CTR

1940 WEBSTER CTR

<u>Year</u>	<u>Uses</u>	<u>Source</u>
1955	LORTON WM W THE PRUDENTIAL INS CO OF AMERICA	The Pacific Telephone & Telegraph Co.

FINDINGS

WEBSTER DR

1723 WEBSTER DR

<u>Year</u>	<u>Uses</u>	<u>Source</u>
1928	High & Mitchell pub acct	R.L. Polk and Co of California

WEBSTER PL

1501 WEBSTER PL

<u>Year</u>	<u>Uses</u>	<u>Source</u>
1950	SCHAFER S PHARMACY	The Pacific Telephone & Telegraph Co.

1503 WEBSTER PL

<u>Year</u>	<u>Uses</u>	<u>Source</u>
1950	GROPER LEWIS B JWLR	The Pacific Telephone & Telegraph Co.

1505 WEBSTER PL

<u>Year</u>	<u>Uses</u>	<u>Source</u>
1950	BABCOCK W C DR ALAMEDA	The Pacific Telephone & Telegraph Co.

1509 WEBSTER PL

<u>Year</u>	<u>Uses</u>	<u>Source</u>
1938	WEBSTER ELECTRIC CO RADIOS	Pacific Telephone

1514 WEBSTER PL

<u>Year</u>	<u>Uses</u>	<u>Source</u>
1938	NEVILLE F R RL EST & INS	Pacific Telephone

1515 WEBSTER PL

<u>Year</u>	<u>Uses</u>	<u>Source</u>
1986	BAY AREA WOMEN AGAINST RAPE	Pacific Bell
	CHILD DAY SCHOOLSH	Pacific Bell
	TRAVELERS AID SOCIETY OF ALAMEDA COUNTY	Pacific Bell
1984	TRAVELERS AID SOCIETY OF ALAMEDA COUNTY	Pacific Bell
1979	TRAVELERS AID SOCIETY OF ALAMEDA COUNTY	Pacific Telephone
1920	BROWN MRS EMMA DRY GDS	R. L. Polk & Co. of California

1516 WEBSTER PL

<u>Year</u>	<u>Uses</u>	<u>Source</u>
1950	WEBSTER PERMANENT WAVE SHOP	The Pacific Telephone & Telegraph Co.

FINDINGS

1518 WEBSTER PL

<u>Year</u>	<u>Uses</u>	<u>Source</u>
1950	ALAMEDA SEA CAVE & STEAK HOUSE	The Pacific Telephone & Telegraph Co.

1520 WEBSTER PL

<u>Year</u>	<u>Uses</u>	<u>Source</u>
1950	REDINGTON MINA B R	The Pacific Telephone & Telegraph Co.
1920	EMPORIUM CLNG & DYNG WKS	R. L. Polk & Co. of California

1521 WEBSTER PL

<u>Year</u>	<u>Uses</u>	<u>Source</u>
1950	METROPOLITAN BUILDERS	The Pacific Telephone & Telegraph Co.

1523 WEBSTER PL

<u>Year</u>	<u>Uses</u>	<u>Source</u>
1950	ALAMEDA PAINT & WALLPAPER CO	The Pacific Telephone & Telegraph Co.

1524 WEBSTER PL

<u>Year</u>	<u>Uses</u>	<u>Source</u>
1920	HAGY GEO H UNDRTKNG CO	R. L. Polk & Co. of California

1525 WEBSTER PL

<u>Year</u>	<u>Uses</u>	<u>Source</u>
1938	WEBSTER & HAIGHT MARKET	Pacific Telephone

1526 WEBSTER PL

<u>Year</u>	<u>Uses</u>	<u>Source</u>
1950	MITCHELL NELS J R	The Pacific Telephone & Telegraph Co.

1529 WEBSTER PL

<u>Year</u>	<u>Uses</u>	<u>Source</u>
1950	CALIF STATE OF (CONTD) DEPT OF PUBLIC HEALTH BUREAU OF ADULT HEALTH	The Pacific Telephone & Telegraph Co.

1532 WEBSTER PL

<u>Year</u>	<u>Uses</u>	<u>Source</u>
1938	WEBSTER ST ELECTRIC SHOP	Pacific Telephone

1535 WEBSTER PL

<u>Year</u>	<u>Uses</u>	<u>Source</u>
1920	SKELLY SAM HDWR & PAINTS	R. L. Polk & Co. of California

FINDINGS

1537 WEBSTER PL

<u>Year</u>	<u>Uses</u>	<u>Source</u>
1979	EBERHART GEO P COMPANY INS	Pacific Telephone
1976	EBERHART GEO P COMPANY INS	R. L. Polk & Co.
1973	EMPHYSEMA TUBERCULOSIS & HEALTH ASSN	Pacific Telephone
	EBERHART GEO P COMPANY INS	Pacific Telephone
1950	GOODHUE PRINTING CO	The Pacific Telephone & Telegraph Co.
	MULGREW PRINTERS INC	The Pacific Telephone & Telegraph Co.
1933	GRIMMETT COMPOSITION CO SAML GRIMMETT PRES E E RHOADS V-PRES MARY LORETZ SE	R. L. Polk & Co.
	GOODHUE KITCHENER PRINTING CO G B GOODHUE PRES R S KITCHENER V-PRES A R AND	R. L. Polk & Co.

1538 WEBSTER PL

<u>Year</u>	<u>Uses</u>	<u>Source</u>
1950	LA FIESTA COCKTAIL LOUNGE	The Pacific Telephone & Telegraph Co.
1938	LA FIESTA COCKTAIL LOUNGE	Pacific Telephone

1539 WEBSTER PL

<u>Year</u>	<u>Uses</u>	<u>Source</u>
1986	OCCUPATIONAL HEALTH SERVICES INC	Pacific Bell
1984	OCCUPATIONAL HEALTH SERVICES INC	Pacific Bell
1950	POST DIETERICH CO PRNTNG	The Pacific Telephone & Telegraph Co.

1541 WEBSTER PL

<u>Year</u>	<u>Uses</u>	<u>Source</u>
1950	JENNIE S LUNCHETTE	The Pacific Telephone & Telegraph Co.

1543 WEBSTER PL

<u>Year</u>	<u>Uses</u>	<u>Source</u>
1950	STEFANI P R	The Pacific Telephone & Telegraph Co.

1545 WEBSTER PL

<u>Year</u>	<u>Uses</u>	<u>Source</u>
1950	LOU EVA BEAUTY SALON TIHE	The Pacific Telephone & Telegraph Co.

1550 WEBSTER PL

<u>Year</u>	<u>Uses</u>	<u>Source</u>
1950	TODDY S APPAREL	The Pacific Telephone & Telegraph Co.

FINDINGS

1551 WEBSTER PL

<u>Year</u>	<u>Uses</u>	<u>Source</u>
1938	TALIAFERRO CHARLES W R	Pacific Telephone

1602 WEBSTER PL

<u>Year</u>	<u>Uses</u>	<u>Source</u>
1950	WEBSTER STREET FAMILY LIQUOR STORE	The Pacific Telephone & Telegraph Co.

1608 WEBSTER PL

<u>Year</u>	<u>Uses</u>	<u>Source</u>
1933	UNIVERSAL SCHOOL OF MUSIC JOS SIEFF MGR	R. L. Polk & Co.
	MARCELLS URSULA DRAMATIC TCHR	R. L. Polk & Co.
	YOUNG MENS INSTITUTE COUNCIL NO 6	R. L. Polk & Co.

1609 WEBSTER PL

<u>Year</u>	<u>Uses</u>	<u>Source</u>
1938	WARENSKJOLD WM E RL EST	Pacific Telephone

1614 WEBSTER PL

<u>Year</u>	<u>Uses</u>	<u>Source</u>
1950	MANNISS HELEN R	The Pacific Telephone & Telegraph Co.
	MARTIN BILL R	The Pacific Telephone & Telegraph Co.
	FITZGERALD THELMA R	The Pacific Telephone & Telegraph Co.
	EVERSONI EBELENA R	The Pacific Telephone & Telegraph Co.
	BARRETT PAUL F R	The Pacific Telephone & Telegraph Co.
	VINCENT ILAH F R	The Pacific Telephone & Telegraph Co.

1615 WEBSTER PL

<u>Year</u>	<u>Uses</u>	<u>Source</u>
1979	NORTHWESTERN TITLE CO OF ALAMEDA COUNTY	Pacific Telephone
1976	NORTHWESTERN TITLE CO OF ALAMEDA COUNTY	R. L. Polk & Co.
1973	NOTJWESTERN TITLE CO OF ALAMEDA	Pacific Telephone
1965	NORTHWESTERN TITLE CO OF ALAMEDA COUNTY	R. L. Polk & Co.

1618 WEBSTER PL

<u>Year</u>	<u>Uses</u>	<u>Source</u>
1938	FREDERICK GEORGE L DR R	Pacific Telephone

FINDINGS

1619 WEBSTER PL

<u>Year</u>	<u>Uses</u>	<u>Source</u>
1965	AMERICAN ACCEPTANCE CORP	R. L. Polk & Co.

1624 WEBSTER PL

<u>Year</u>	<u>Uses</u>	<u>Source</u>
1950	OLSEN HAROLD A R	The Pacific Telephone & Telegraph Co.

1630 WEBSTER PL

<u>Year</u>	<u>Uses</u>	<u>Source</u>
1950	SAYLOR ROBT M SAYLOR & HILL CO	The Pacific Telephone & Telegraph Co.
	SAYLOR & HILL CO INS	The Pacific Telephone & Telegraph Co.

1635 WEBSTER PL

<u>Year</u>	<u>Uses</u>	<u>Source</u>
1960	CENTER LOAN CO	Pacific Telephone
	RHEEM ACCEPTANCE CORP	Pacific Telephone

1700 WEBSTER PL

<u>Year</u>	<u>Uses</u>	<u>Source</u>
1950	FONGHEISER RICHARD L DICK S SHELL SERVICE	The Pacific Telephone & Telegraph Co.
1920	PERFECTION VULCANIZING WKS	R. L. Polk & Co. of California

1701 WEBSTER PL

<u>Year</u>	<u>Uses</u>	<u>Source</u>
1920	LUBBEN BROS FUEL & IVRY	R. L. Polk & Co. of California

1709 WEBSTER PL

<u>Year</u>	<u>Uses</u>	<u>Source</u>
1950	LAND TITLE INS CO	The Pacific Telephone & Telegraph Co.

1711 WEBSTER PL

<u>Year</u>	<u>Uses</u>	<u>Source</u>
1950	MEYERING MOTOR CO	The Pacific Telephone & Telegraph Co.

1715 WEBSTER PL

<u>Year</u>	<u>Uses</u>	<u>Source</u>
1938	PAPWORTH R C REAL ESTATE	Pacific Telephone

1719 WEBSTER PL

<u>Year</u>	<u>Uses</u>	<u>Source</u>
1950	TURNER S ICE CREAM	The Pacific Telephone & Telegraph Co.

FINDINGS

1723 WEBSTER PL

<u>Year</u>	<u>Uses</u>	<u>Source</u>
1938	LINDGREN & SWINERTON INC	Pacific Telephone
1933	WILLEY ARCHER (FANNYE) INS	R. L. Polk & Co.
	SIVERTSEN CHAS O REAL EST	R. L. Polk & Co.
	ROBINSON THOS H INS	R. L. Polk & Co.
	ROBERTSON HARRY L (VIDA E) REAL EST	R. L. Polk & Co.
	OAKLAND BUILDING AND MORTGAGE CO E Z SCHULER MGR	R. L. Polk & Co.
	MUTUAL SECURITY CO E Z SCHULER MGR	R. L. Polk & Co.
	LINDGREN & SWINERTON L P PRICE MGR GENL CONTRS	R. L. Polk & Co.

1725 WEBSTER PL

<u>Year</u>	<u>Uses</u>	<u>Source</u>
1950	VAIL HENRY R INS	The Pacific Telephone & Telegraph Co.

1727 WEBSTER PL

<u>Year</u>	<u>Uses</u>	<u>Source</u>
1950	OAKLAND SHAVER SHOP	The Pacific Telephone & Telegraph Co.

1732 WEBSTER PL

<u>Year</u>	<u>Uses</u>	<u>Source</u>
1950	COLE W W LT USNI R	The Pacific Telephone & Telegraph Co.
	SANDOW MYRTLE A R	The Pacific Telephone & Telegraph Co.
	JOLISSTON (ATINERINE R	The Pacific Telephone & Telegraph Co.
	KIRK HELEN L R	The Pacific Telephone & Telegraph Co.
	MENTOE ARMS APTS	The Pacific Telephone & Telegraph Co.
	PERKINS HAZEL COX R	The Pacific Telephone & Telegraph Co.
	FLEMING RUBY C R	The Pacific Telephone & Telegraph Co.
1938	GARLOUGH JANET B MISS R	Pacific Telephone
	MCEWING ALICE E MRS R	Pacific Telephone
	TALLMAN BESSIE R MRS R	Pacific Telephone

1735 WEBSTER PL

<u>Year</u>	<u>Uses</u>	<u>Source</u>
1920	JACKSON MRS MINNIE H R	R. L. Polk & Co. of California

FINDINGS

1746 WEBSTER PL

<u>Year</u>	<u>Uses</u>	<u>Source</u>
1933	STILLWELL THOS G AUTO PARK SAN LEANDRO	R. L. Polk & Co.

1803 WEBSTER PL

<u>Year</u>	<u>Uses</u>	<u>Source</u>
1950	RETAIL CREDIT ASSOCIATION RETAILERS CREDIT ATION OF ALA CO	The Pacific Telephone & Telegraph Co.

1805 WEBSTER PL

<u>Year</u>	<u>Uses</u>	<u>Source</u>
1950	ALAMEDA BLUE CROSS VETERINARY HOSPITAL	The Pacific Telephone & Telegraph Co.

1825 WEBSTER PL

<u>Year</u>	<u>Uses</u>	<u>Source</u>
1950	ART S SUPER SERV STATION	The Pacific Telephone & Telegraph Co.

1919 WEBSTER PL

<u>Year</u>	<u>Uses</u>	<u>Source</u>
1965	HOSPITAL SERVICE OF CALIFORNIABLUE CROSS PLAN	R. L. Polk & Co.
1950	HOSPITAL SERVICE OF CALIF	The Pacific Telephone & Telegraph Co.
	G & W LIQUOR STORES	The Pacific Telephone & Telegraph Co.
	MAITBY MARKETS ZFC	The Pacific Telephone & Telegraph Co.
	BLUE CROSS HOSPITAL PLAN	The Pacific Telephone & Telegraph Co.
1938	GODDARD MARGARET MRS R	Pacific Telephone

1922 WEBSTER PL

<u>Year</u>	<u>Uses</u>	<u>Source</u>
1976	BURROUGHS CORPORATION BUSINESS FORMS & SUPPLIES GROUP	R. L. Polk & Co.
	BURROUGHS CORPORATION	R. L. Polk & Co.
1973	BURROUGHS CORPORATION BUSINESS FORMS & SUPPLIES GROUP	Pacific Telephone
	BURROUGHS CORPORATION	Pacific Telephone
1970	BURROUGHS CORPORATION	Pacific Telephone and Telegraph Co
1965	BURROUGHS CORP	R. L. Polk & Co.
	BURROUGHS CORP	R. L. Polk & Co.

FINDINGS

1935 WEBSTER PL

<u>Year</u>	<u>Uses</u>	<u>Source</u>
1950	OAKLAND BAND INSTRUMENT CO E SCHOOL OF MUSIC	The Pacific Telephone & Telegraph Co.
1920	WALLACE ERNEST A UNDTKR	R. L. Polk & Co. of California

1940 WEBSTER PL

<u>Year</u>	<u>Uses</u>	<u>Source</u>
1965	CONTINENTAL INSURANCE COMPANIES THE	R. L. Polk & Co.

1942 WEBSTER PL

<u>Year</u>	<u>Uses</u>	<u>Source</u>
1950	BRIGGS M MIRS R	The Pacific Telephone & Telegraph Co.

1954 WEBSTER PL

<u>Year</u>	<u>Uses</u>	<u>Source</u>
1950	SMITH ROY N FLR SERVICE BY SMITLI	The Pacific Telephone & Telegraph Co.

1955 WEBSTER PL

<u>Year</u>	<u>Uses</u>	<u>Source</u>
1950	BEARD LUTIER F R	The Pacific Telephone & Telegraph Co.
	TAYLOR EDWIN H R	The Pacific Telephone & Telegraph Co.
1920	THOMSON WILLIAM EDW R	R. L. Polk & Co. of California

01507 WEBSTER PL

<u>Year</u>	<u>Uses</u>	<u>Source</u>
1950	GRANIS RICHARD R S	The Pacific Telephone & Telegraph Co.

WEBSTER ST

1500 WEBSTER ST

<u>Year</u>	<u>Uses</u>	<u>Source</u>
1970	PAM S GLORIFIED HAM & EGGS INC ALAMEDA	Pacific Telephone Directory
1955	GOLDEN COW FOUNTAIN & CREAMERY THE ALAMEDA	The Pacific Telephone & Telegraph Co.
	DON S FROZEN NOVELTIES ALAMEDA	The Pacific Telephone & Telegraph Co.
1945	ALAMEDA DAIRY CO FCTRY & PLT ALAMEDA	The Pacific Telephone & Telegraph Co.
1938	ALAMEDA DAIRY CO	Pacific Telephone
1933	ALAMEDA DAIRY CO (JOS BAUMANN AMBROSE FURRER) ALAMEDA	R. L. Polk & Co.

FINDINGS

<u>Year</u>	<u>Uses</u>	<u>Source</u>
1925	ALAMEDA DAIRY CO	R. L. Polk & Co. of California
1920	ALAMEDA DAIRY CO	R. L. Polk & Co. of California

1501 WEBSTER ST

<u>Year</u>	<u>Uses</u>	<u>Source</u>
1970	ALAMEDA PAINT & WALLPAPER CO ALAMEDA	Pacific Telephone Directory
1955	SCHAEFER S PHARMACY ALAMEDA	The Pacific Telephone & Telegraph Co.
1945	SCHAEFER S PHARMACY ALAMEDA	The Pacific Telephone & Telegraph Co.
1938	SCHAEFER S PHARMACY	Pacific Telephone
1933	SCHAEFER VICTOR L (EVELYN L) ALAMEDA CITY COUNCILMAN AND DRUGS ALAMEDA	R. L. Polk & Co.
1925	WEST END PHARMACY	R. L. Polk & Co. of California
	SCHAEFER S PHARMACY	R. L. Polk & Co. of California
1920	WEST END PHARMACY	R. L. Polk & Co. of California
	SCHAEFER S PHARMACY	R. L. Polk & Co. of California

1502 WEBSTER ST

<u>Year</u>	<u>Uses</u>	<u>Source</u>
1950	JIM S PLACE LIQRS	The Pacific Telephone & Telegraph Co.
1945	SEEBECKS PLACE LIQUORS ALAMEDA	The Pacific Telephone & Telegraph Co.
1938	SEEBECKS PLACE LIQUORS	Pacific Telephone
1933	YOUNG DANL E BILLIARDS ALAMEDA	R. L. Polk & Co.
1925	HUGHES FAY	R. L. Polk & Co. of California
1920	HUGHES FAY	R. L. Polk & Co. of California
	NORDIN PETER R	R. L. Polk & Co. of California

1503 WEBSTER ST

<u>Year</u>	<u>Uses</u>	<u>Source</u>
1970	GROPER LEWIS B JWLR ALAMEDA	Pacific Telephone Directory
	GROPER JEWELERS GROPER LEWIS B JWLR ALAMEDA	Pacific Telephone Directory
1955	GROPER LEWIS B JWLR ALAMEDA	The Pacific Telephone & Telegraph Co.
	GARRETT BERNARD R DR OPTMTRST ALAMEDA	The Pacific Telephone & Telegraph Co.
1945	GARRETT BERNARD R DR OPTMTRST ALAMEDA	The Pacific Telephone & Telegraph Co.
1938	THREE E S LUNCH	Pacific Telephone
1933	WESTON EARL A WAITER R ALAMEDA	R. L. Polk & Co.

FINDINGS

<u>Year</u>	<u>Uses</u>	<u>Source</u>
1933	WESTON ELSIE (WID EARL) RESTR ALAMEDA	R. L. Polk & Co.
	WESTON ELMER L WAITER R ALAMEDA	R. L. Polk & Co.
1925	QUALITY CANDY STORE	R. L. Polk & Co. of California
1920	QUALITY CANDY STORE	R. L. Polk & Co. of California

1504 WEBSTER ST

<u>Year</u>	<u>Uses</u>	<u>Source</u>
1970	ISLAND JEWELERS ALAMEDA	Pacific Telephone Directory
1955	FITZGERALD JEWELERS ALAMEDA	The Pacific Telephone & Telegraph Co.
1945	WESTON ELSIE THREE E S CAFE ALAMEDA	The Pacific Telephone & Telegraph Co.
	THREE E S CAFE ALAMEDA	The Pacific Telephone & Telegraph Co.
1925	BARTON ELECTRIC CO	R. L. Polk & Co. of California
	BARTON F W	R. L. Polk & Co. of California
1920	SEEBECK BROS	R. L. Polk & Co. of California

1505 WEBSTER ST

<u>Year</u>	<u>Uses</u>	<u>Source</u>
1970	WELDON DOLORES D C ALAMEDA	Pacific Telephone Directory
	WELDON HARRY DC CHIRPRCTR ALAMEDA	Pacific Telephone Directory
1955	BABCOCK W C DR ALAMEDA	The Pacific Telephone & Telegraph Co.
	FERRO THOS L ATTY ALAMEDA	The Pacific Telephone & Telegraph Co.
1950	HAGAN J W DENTIST OFC	The Pacific Telephone & Telegraph Co.
1945	BAILEY OLGA S DC WITH GRANT MAXWELL DC ALAMEDA	The Pacific Telephone & Telegraph Co.
	SHULSEN H HAL DC WITH GRANT MAXWELL DC ALAMEDA	The Pacific Telephone & Telegraph Co.
1943	Maxwell Grant Dagmar chiropractor	R. L. Polk & Co.
1938	HAGAN J W DR OFFICE	Pacific Telephone
1933	HAGAN JOHN W (LEILA E) DENTIST ALAMEDA	R. L. Polk & Co.
	MILLER HAROLD A PHYS ALAMEDA	R. L. Polk & Co.
1928	Ch John W Leila dentist	R.L. Polk and Co of California
1925	MILLER DR HAROLD A OFC	R. L. Polk & Co. of California
	HAGAN DR J W OFFICE	R. L. Polk & Co. of California
1920	HAGAN DR J W OFFICE	R. L. Polk & Co. of California
	JOHNSTONE MRS MINNIE C R	R. L. Polk & Co. of California
	MILLER DR HAROLD A OFC	R. L. Polk & Co. of California

FINDINGS

1506 WEBSTER ST

<u>Year</u>	<u>Uses</u>	<u>Source</u>
1970	SUNBRIGHT LAUNDERETTE ALAMEDA	Pacific Telephone Directory
1920	REALTY EXCHANGE	R. L. Polk & Co. of California

1507 WEBSTER ST

<u>Year</u>	<u>Uses</u>	<u>Source</u>
1970	FAMILY SHOE STORE ALAMEDA	Pacific Telephone Directory
1955	FAMILY SHOE STORE ALAMEDA	The Pacific Telephone & Telegraph Co.
1950	FAMILY SHOE STORE	The Pacific Telephone & Telegraph Co.
1945	FAMILY SHOE STORE ALAMEDA	The Pacific Telephone & Telegraph Co.
1938	FILIPPELLI PHILIP R	Pacific Telephone
1933	FILIPPELLI BROS (JOHN AND PHILIP) SHOES ALAMEDA	R. L. Polk & Co.
1928	Filipelli Bros John and Philip shoes	R.L. Polk and Co of California
1925	FILIPPELLI J R	R. L. Polk & Co. of California
1920	FILIPPELLI J R	R. L. Polk & Co. of California

1508 WEBSTER ST

<u>Year</u>	<u>Uses</u>	<u>Source</u>
1970	WEBSTER ELECTRIC CO ALAMEDA	Pacific Telephone Directory
	CHAMBERLAND LAUNDRY EQUIPMENT & SERVICE ALAMEDA	Pacific Telephone Directory

1509 WEBSTER ST

<u>Year</u>	<u>Uses</u>	<u>Source</u>
1970	WALTON S ORIENTAL & DOMESTIC FLOOR COVERING ALAMEDA	Pacific Telephone Directory
1955	ROSEMARY SPORTSWEAR SHOP ALAMEDA	The Pacific Telephone & Telegraph Co.
1945	ROSEMARY SPORTWEAR SHOP ALAMEDA	The Pacific Telephone & Telegraph Co.
1933	LOMAX ROBT E (HALLIE) (KEYSTONE JEWELRY STORE) H ALAMEDA	R. L. Polk & Co.
	KEYSTONE JEWELRY STORE (MRS LOUISE DEGRAFF R E LOMAX) ALAMEDA	R. L. Polk & Co.

1510 WEBSTER ST

<u>Year</u>	<u>Uses</u>	<u>Source</u>
2006	TIEN HU KNITTING CO USA	Haines Company, Inc. Haines Company, Inc.
2000	TIEN-HU KNITTING CO USA	Pacific Bell

FINDINGS

<u>Year</u>	<u>Uses</u>	<u>Source</u>
1996	TIEN-HU KNITTING CO USA	PACIFIC BELL DIRECTORY
1992	TIEN-HU KNITTING CO USA	PACIFIC BELL DIRECTORY
1970	ALAMEDA COUNTY-EAST BAY TITLE INS CO WESTERN TITLE GUARANTY CO ALAMEDA COUN	Pacific Telephone Directory
	THE PHOTOGRAPHER ALAMEDA	Pacific Telephone Directory
	WESTERN TITLE GUARANTY CO ALAMEDA COUNTY DIV	Pacific Telephone Directory
1967	WESTERN TITLE GUARANTY CO ALAMEDA COUNTY DIV	R. L. Polk Co. R. L. Polk Co.
1962	Oakland Office	Pacific Telephone
	Alameda County East Bay Title Ins Co Western Title Guaranty Co	Pacific Telephone
	Alameda County Title Ins Co Ala County East Bay Title Ins Co	Pacific Telephone
	Corbett Wm C Alameda County East Bay Title Insurance Co	Pacific Telephone
	EAST BAY TITLE CO	Pacific Telephone
	Samborn Jack A Alameda County East Bay Title Insurance Co	Pacific Telephone
	Oakland Office	Pacific Telephone
1955	SAMBORN JACK A ALAMEDA COUNTY- EAST BAY TITLE INSURANCE CO	The Pacific Telephone & Telegraph Co.
	ALA COUNTY TITLE INS CO ALA COUNTY-EAST BAY TITLE INS CO	The Pacific Telephone & Telegraph Co.
	CORBETT WM C ALAMEDA COUNTY- EAST BAY TITLE INSURANCE CO	The Pacific Telephone & Telegraph Co.
1943	HOWELL & Myers T F Howell J H Myers auto reprs	R. L. Polk & Co.
1938	MYERS HOMER AUTO REP	Pacific Telephone
1933	HOWELL T FRANK GARAGE	R. L. Polk & Co.
1928	M Marinus P Edna W batteries	R.L. Polk and Co of California
1925	PETERSEN M P BATTERIES	R. L. Polk & Co. of California
	WORTHINGTON OIL BURNER SALES AGENCY	R. L. Polk & Co. of California

1511 WEBSTER ST

<u>Year</u>	<u>Uses</u>	<u>Source</u>
1970	LEONARD S ALAMEDA	Pacific Telephone Directory
1945	WATSON LUKE J SCHAFFNER & WATSON MEN S SHOP ALAMEDA	The Pacific Telephone & Telegraph Co.
	SCHAFFNER & WATSON MEN S SHOP ALAMEDA	The Pacific Telephone & Telegraph Co.
1938	MACMARR STORES	Pacific Telephone

FINDINGS

<u>Year</u>	<u>Uses</u>	<u>Source</u>
1933	PUBLIC FOOD STORES (OFFICE) C A MCALLISTER MGR GRO	R. L. Polk & Co.
1925	NEVILLE F R RL EST & INS	R. L. Polk & Co. of California
1920	NEVILLE F R RL EST & INS	R. L. Polk & Co. of California

1512 WEBSTER ST

<u>Year</u>	<u>Uses</u>	<u>Source</u>
1970	ACADEMY OF DANCE ALAMEDA	Pacific Telephone Directory
1920	SUPERIOR HOME BAKERY	R. L. Polk & Co. of California

1513 WEBSTER ST

<u>Year</u>	<u>Uses</u>	<u>Source</u>
1970	PAPER PLACE ALAMEDA	Pacific Telephone Directory
1955	HARMS STATIONERY & ART SHOP ALAMEDA	The Pacific Telephone & Telegraph Co.
1945	HARMS STATIONERY & ART SHOP ALAMEDA	The Pacific Telephone & Telegraph Co.
1938	HARMS STATIONERY & ART SHOP	Pacific Telephone
1933	HARMS THEO A ART GDS ALAMEDA	R. L. Polk & Co.
1925	QUINT H TAILOR	R. L. Polk & Co. of California
1920	GIBEET C TAILOR	R. L. Polk & Co. of California

1514 WEBSTER ST

<u>Year</u>	<u>Uses</u>	<u>Source</u>
1970	NEVILLE F R INS ALAMEDA	Pacific Telephone Directory
1955	NEVILLE F R RL EST & INS ALAMEDA	The Pacific Telephone & Telegraph Co.
1945	NEVILLE F R RL EST & INS ALAMEDA	The Pacific Telephone & Telegraph Co.
1933	NEVILLE FRANCIS R (ANNA M) REAL EST ALAMEDA	R. L. Polk & Co.

1515 WEBSTER ST

<u>Year</u>	<u>Uses</u>	<u>Source</u>
2013	ENVISION ACADEMY	Cole Information Services
2008	AMERICAN FRIENDS SERVICE COMMITTEE	Cole Information Services
	YOUNG WOMENS CHRISTIAN ASSOCIATION	Cole Information Services
	PACIFIC OAKS COLLEGE	Cole Information Services
	BAY AREA SISTERS & ALLIES TRAINING P	Cole Information Services
2006	AMERFRIENDS	Haines Company, Inc.
	SERVICE CMTE	Haines Company, Inc.

FINDINGS

<u>Year</u>	<u>Uses</u>	<u>Source</u>
2006	PACOAKS	Haines Company, Inc.
	COLLEGE NORTHN	Haines Company, Inc.
2000	YWCA HEALTH SERVICES	Pacific Bell
	YOUNG WOMEN S CHRISTIAN ASSN OF OAKLAND	Pacific Bell
	PACIFIC OAKS COLLEGE NORTHERN CALIFORNIA	Pacific Bell
	CRIMINAL JUSTICE CONSORTIUM	Pacific Bell
	308 AMERICAN FRIENDS SERVICE CMTE	Pacific Bell
1992	YWCA HEALTH SERVICES	PACIFIC BELL DIRECTORY
	YOUNG WOMEN S CHRISTIAN ASSN OF OAKLAND	PACIFIC BELL DIRECTORY
	104 BUSINESS EDUCATION CENTER THE	PACIFIC BELL DIRECTORY
	409 DANCE BRIGADE THE	PACIFIC BELL DIRECTORY
	427 WOMEN IN COMMUNITY SERVICE WICS JOB	PACIFIC BELL DIRECTORY
1991	Women In Community Service W ICS Job Corps Recruiting For Women & Men	PACIFIC BELL WHITE PAGES
	Business Education Center The	PACIFIC BELL WHITE PAGES
	Oakland Crack Task Force	PACIFIC BELL WHITE PAGES
	Rape Crisis Center Bay Area Women Against Rape	PACIFIC BELL WHITE PAGES
	Women Infants & Children Program W IC Program	PACIFIC BELL WHITE PAGES
1986	Legends Model & Talent Agency	PACIFIC BELL WHITE PAGES
	Rape Crisis Center Bay Area Women Against Rape	PACIFIC BELL WHITE PAGES
	Women In Community Service W BCS	PACIFIC BELL WHITE PAGES
	Women Organized Against Sexual Harassment U C Campus Brk	PACIFIC BELL WHITE PAGES
	Oakland	PACIFIC BELL WHITE PAGES
	Black Womens Anti Violence Project	PACIFIC BELL WHITE PAGES
	Gray Panthers Of Oakland Emeryville	PACIFIC BELL WHITE PAGES
	Job Corps Recruiting For Women	PACIFIC BELL WHITE PAGES
	Comprehensive Prenatal Care	PACIFIC BELL WHITE PAGES
	L Prenatal Well Child Care	PACIFIC BELL WHITE PAGES
1982	TRAVELERS AID SOCIETY OF ALAMEDA COUNTY OAKLAND	Pacific Telephone
1970	BLOCK H & R CO TAX CONSLTNTS ALAMEDA	Pacific Telephone Directory
	H & R BLOCK CO TAX CONSLTNTS ALAMEDA	Pacific Telephone Directory

FINDINGS

<u>Year</u>	<u>Uses</u>	<u>Source</u>
1970	Y W C A YOUNG WOMEN S CHRISTIAN ASSN	Pacific Telephone Directory
	YOUNG WOMEN S CHRISTIAN ASSN OF OAK ADMINISTRATION HOTEL & PROGRAM	Pacific Telephone Directory
1967	YOUNG WOMENS CHRISTIAN ASSN	R. L. Polk Co.
1962	Administration & Hotel	Pacific Telephone
	Administration & Hotel	Pacific Telephone
1955	SORENSEN S PHOTOGRAPHY ALAMEDA	The Pacific Telephone & Telegraph Co.
	YOUNG WOMEN S CHRISTIAN ASSN	The Pacific Telephone & Telegraph Co.
1950	Y W C A YOUNG WOMENS CHRISTIAN ASSN ADMINISTRATION & HOTEL	The Pacific Telephone & Telegraph Co.
	YOUNG WOMEN S CHRISTIAN ASSN ADMINISTRATION & HOTEL	The Pacific Telephone & Telegraph Co.
1945	SORENSEN S STUDIO ALAMEDA	The Pacific Telephone & Telegraph Co.
	Y W C A YOUNG WOMENS CHRISTIAN ASSN	The Pacific Telephone & Telegraph Co.
	YOUNG WOMEN S CHRISTIAN ASSN	The Pacific Telephone & Telegraph Co.
1943	Bianchini Dorothy r	R. L. Polk & Co.
	Buuck Rose B r	R. L. Polk & Co.
	Combs Peggy M clk HCC Co r	R. L. Polk & Co.
	Fay Margt L r	R. L. Polk & Co.
	Fotheringham Gertrude tchr Pub Sch r	R. L. Polk & Co.
	Fry Thelwyn clk r	R. L. Polk & Co.
	Hammond Bess S Mrs tchr Pub Sch r	R. L. Polk & Co.
	Hanson Frances P r	R. L. Polk & Co.
	Howell Gertrude libr Okld Pub Libry r	R. L. Polk & Co.
	KELLY Cath nurse r	R. L. Polk & Co.
	Kubler Lena sten Post Enquirer r	R. L. Polk & Co.
	Mc Neill Mildred r	R. L. Polk & Co.
	Mendell Carrie r	R. L. Polk & Co.
	Miller Hattie r	R. L. Polk & Co.
	MOORE Ella L r	R. L. Polk & Co.
	MURPHY Mildred bldg and hotel dir YWCA r	R. L. Polk & Co.
	PURCELL Bertha nurse r	R. L. Polk & Co.
	QUINN Mary E waiter r	R. L. Polk & Co.
	Ralston Jeannette J r	R. L. Polk & Co.
	Runkle Mary r	R. L. Polk & Co.
	Scandrett Hael V tchr Emeryville High Sch r	R. L. Polk & Co.

FINDINGS

<u>Year</u>	<u>Uses</u>	<u>Source</u>
1943	Scherer Alice r	R. L. Polk & Co.
	Schmitz Marguerite D tchr Pub Sch r	R. L. Polk & Co.
	Shanahan Frances r	R. L. Polk & Co.
	Sinnott Gertrude tchr Pub Sch r	R. L. Polk & Co.
	Swanson Ida r	R. L. Polk & Co.
	Swebilius Marie E slswr SR&Co r	R. L. Polk & Co.
	Tacchi Helen M instr Barclay Calculating Bureau r	R. L. Polk & Co.
	Thompson Gertrude L Mrs ofc sec New York Life Ins Co r	R. L. Polk & Co.
	Ulrichs Adeline r	R. L. Polk & Co.
	Van Dyke Helen F clk r	R. L. Polk & Co.
	Wall Ethel L sten r	R. L. Polk & Co.
	Wolfe Eleanor asst hotel mgr YWCA r	R. L. Polk & Co.
	Wulff Bessie K r	R. L. Polk & Co.
	YWCA Helen M Grant Genl Sec Eva Steel Financial Sec Administration Bldg Hotel and Swimming Pool	R. L. Polk & Co.
	Zook Ida r	R. L. Polk & Co.
	Aronin Rose slswr HCC Co r	R. L. Polk & Co.
	Augustine Lydia A tchr Emeryville Pub Sch r	R. L. Polk & Co.
	Battaglia Josephine clk r	R. L. Polk & Co.
	Bendeaux Beatrice nurse r	R. L. Polk & Co.
1938	Y W C A YOUNG WOMENS CHRISTIAN ASSN	Pacific Telephone
	YOUNG WOMEN S CHRISTIAN ASSN	Pacific Telephone
1933	Y W C A MARGARET L MATTHEW GENL SEC HILDA LAAKSO BUS SEC ADMINISTRATION BLD	R. L. Polk & Co.
	BAILEY JEANETTE TCHR OKLD PUB SCH R	R. L. Polk & Co.
	BOLTS SARAH A MRS R	R. L. Polk & Co.
	BURROWES HORTENSE R	R. L. Polk & Co.
	COLE W F MRS R	R. L. Polk & Co.
	DAVIS MARTHA CLK R	R. L. Polk & Co.
	FIX BARBARA WAITER R	R. L. Polk & Co.
	FLEET HELEN W MRS SUB LIBRN OKLD FREE LIBRARY R	R. L. Polk & Co.
	GOODWIN HELEN CLK R	R. L. Polk & Co.
	HALEY WILMA CLK R	R. L. Polk & Co.
	HANSON ANNIE R	R. L. Polk & Co.

FINDINGS

<u>Year</u>	<u>Uses</u>	<u>Source</u>
1933	HAWKINS M E MRS R	R. L. Polk & Co.
	HOLMAN H K MRS R	R. L. Polk & Co.
	HOUTZ MILDRED HOTEL MGR YWCA R	R. L. Polk & Co.
	HOWELL GERTRUDE ASST LIBRN OKLD FREE LIBRARY R	R. L. Polk & Co.
	HUNNEMAN DELLA R	R. L. Polk & Co.
	JOHNSON MILDRED FOOD CHECKER R	R. L. Polk & Co.
	KELLER ERNESTINE O R	R. L. Polk & Co.
	KNAPP VIDA C TCHR OKLD PUB SCH R	R. L. Polk & Co.
	LIVINGSTON KATHRYN STEN PRUDENTIAL INS CO R	R. L. Polk & Co.
	MARSHALL EVANGELINE ASST CAFE DIR YWCA R	R. L. Polk & Co.
	MCDONALD DELLA C MRS SLSWN R	R. L. Polk & Co.
	MCMURRAY EMILY O R	R. L. Polk & Co.
	MILLER HATTIE MRS R	R. L. Polk & Co.
	POIRIER YVONNE R	R. L. Polk & Co.
	SCHMITZ MARGUERITE TCHR OKLD PUB SCH R	R. L. Polk & Co.
	SMITHERAM IRIS TCHR OKLD PUB SCH R	R. L. Polk & Co.
	SUTPHEN C HELEN MRS R	R. L. Polk & Co.
	TAYLOR STELLA MRS KITCHENWKR R	R. L. Polk & Co.
	TOURNIER ALICE M R	R. L. Polk & Co.
	VAN HORN RUA TCHR OKLD PUB SCH R	R. L. Polk & Co.
	WELLS MARY L WAITER R	R. L. Polk & Co.
1928	Talmadge azel R	R.L. Polk and Co of California
	h Vida C tchr OPS R	R.L. Polk and Co of California
	Dwight L G Mrs R	R.L. Polk and Co of California
	the Mabel F tchr OPS R	R.L. Polk and Co of California
	Mc Anna cashr Jackson Furn Co ri R	R.L. Polk and Co of California
	Raycroft Marvel bkpr Pac Elec Clock Co R	R.L. Polk and Co of California
	62d Marguerite tchr OPS R	R.L. Polk and Co of California
	Agua Ruth E sten L H Bennett R	R.L. Polk and Co of California
	M Myrtle S tchr OPS R	R.L. Polk and Co of California
	Stuckey Alice R	R.L. Polk and Co of California
	Sugarman Eva Mrs R	R.L. Polk and Co of California
	Tonsley Helen sten J W Leavitt & Co R	R.L. Polk and Co of California

FINDINGS

<u>Year</u>	<u>Uses</u>	<u>Source</u>
1928	Vernon Edith cook R	R.L. Polk and Co of California
	Marion elk Okid Title Ins & Guar Co R	R.L. Polk and Co of California
	Office Violet R	R.L. Polk and Co of California
	Y W C A Margaret Matthew Gen Sec	R.L. Polk and Co of California
	Rhoda E Newell Bus Sev Administration	
	Bldgs Hotel and Cafeteria	
	Bendaux Beatrice R	R.L. Polk and Co of California
	Telegraph Marie D sten Pike & West R	R.L. Polk and Co of California
	Chapel Frances R	R.L. Polk and Co of California
	Dolan Bernadine C Mrs office mgr Mc	R.L. Polk and Co of California
	Quay Norris Mfg Co R	
	boldt Louise tchr OPS R	R.L. Polk and Co of California
	Dudley Chas Mrs R	R.L. Polk and Co of California
	Everson Augusta Mrs R	R.L. Polk and Co of California
	Flower Carolyn Mrs R	R.L. Polk and Co of California
	Glencort M L Mrs R	R.L. Polk and Co of California
	HARRIS M Louise Mrs H	R.L. Polk and Co of California
	Heide Evelyn elk YWCA R	R.L. Polk and Co of California
	Holyoake R Mrs R	R.L. Polk and Co of California
	tist Marit sten Federal Land Bank R	R.L. Polk and Co of California
	av Inez R	R.L. Polk and Co of California
	Kessler Irma tchr OPS R	R.L. Polk and Co of California
1925	WOMEN S EMP BUREAU	R. L. Polk & Co. of California
	Y BEAUTY PARLOR	R. L. Polk & Co. of California
	YOUNG WOMEN S CHRISTIAN ASSN	R. L. Polk & Co. of California
1920	Y W C A CAMPAIGN OFC	R. L. Polk & Co. of California
	Y W C A	R. L. Polk & Co. of California
	Y W C A EMPL BUREAU	R. L. Polk & Co. of California

1516 WEBSTER ST

<u>Year</u>	<u>Uses</u>	<u>Source</u>
1970	DAGMAR S COIFFURES ALAMEDA	Pacific Telephone Directory
	DAGMAR S COIFFURES ALAMEDA	Pacific Telephone Directory
1955	WEBSTER PERMANENT WAVE SHOP ALAMEDA	The Pacific Telephone & Telegraph Co.
1945	WEBSTER PERMANENT WAVE SHOP ALAMEDA	The Pacific Telephone & Telegraph Co.
1938	PAGE BEAUTY SALON THE	Pacific Telephone
1933	BAIER MARIE E BEAUTY SHOP ALAMEDA	R. L. Polk & Co.

FINDINGS

1517 WEBSTER ST

<u>Year</u>	<u>Uses</u>	<u>Source</u>
1970	PACIFIC FURNITURE RENTALS ALAMEDA	Pacific Telephone Directory
1933	STILLING HARRY S (MAMIE) VARIETY STORE ALAMEDA	R. L. Polk & Co.

1518 WEBSTER ST

<u>Year</u>	<u>Uses</u>	<u>Source</u>
1970	A A REFRIGERATOR RENTALS & SALES ALAMEDA	Pacific Telephone Directory
1950	PANOS GEORGE R	The Pacific Telephone & Telegraph Co.
	SEA CAVE & STEAK HOUSE ALANMEDA	The Pacific Telephone & Telegraph Co.
1945	ALAMEDA SEA CAVE & STEAK HOUSE ALAMEDA	The Pacific Telephone & Telegraph Co.
	PANOS GEORGE R ALAMEDA	The Pacific Telephone & Telegraph Co.
1938	BROWN EMMA R	Pacific Telephone
1933	BROWN EMMA MRS DRY GDS ALAMEDA	R. L. Polk & Co.
	BROWN JOS MGR MRS EMMA BROWN R ALAMEDA	R. L. Polk & Co.

1519 WEBSTER ST

<u>Year</u>	<u>Uses</u>	<u>Source</u>
1970	SUZANNE S PASTRY SHOPPE ALAMEDA	Pacific Telephone Directory
1945	SUPERIOR BAKERY ALAMEDA	The Pacific Telephone & Telegraph Co.
1938	SUPERIOR BAKERY	Pacific Telephone
1933	ANOVICH LOUIS (LILLY) BAKERY ALAMEDA	R. L. Polk & Co.
1925	SUPERIOR HOME BAKERY	R. L. Polk & Co. of California

1520 WEBSTER ST

<u>Year</u>	<u>Uses</u>	<u>Source</u>
1970	SCOTTS FLORIST ALAMEDA	Pacific Telephone Directory
1945	SCOTT D D FIRST ALAMEDA	The Pacific Telephone & Telegraph Co.
	ROSS GIRTRUDE M R	The Pacific Telephone & Telegraph Co.
1938	ROSS GIRTRUDE M R	Pacific Telephone
	CALIF CLEANERS & DYERS	Pacific Telephone
1933	POST STERLEY H RADIO REPR R	R. L. Polk & Co.
	WANDERER LOUIS (ROSE) CLO CLNR ALAMEDA	R. L. Polk & Co.
	POST IVA M MRS CHIROPRACTOR	R. L. Polk & Co.

FINDINGS

<u>Year</u>	<u>Uses</u>	<u>Source</u>
1933	POST HOWARD A (IVA) CHIROPODIST	R. L. Polk & Co.
	LOCKEY ARTH RADIO REPR R	R. L. Polk & Co.
	DEWING MORRIS L CLK R	R. L. Polk & Co.
	DEWING HUBERT L R	R. L. Polk & Co.
1928	Knisley Margt sten R	R.L. Polk and Co of California
	Kermode Pearl slswmn R	R.L. Polk and Co of California
	Gleneort Lewis J cook R	R.L. Polk and Co of California
	blvd Ella M wid Henry J H	R.L. Polk and Co of California
	blvd Efflie L elk R	R.L. Polk and Co of California
1925	CRUZ J B R	R. L. Polk & Co. of California
	CALIF CLEANERS & DYERS	R. L. Polk & Co. of California
1920	JOSEPHS H A R	R. L. Polk & Co. of California
	CAL CLEANERS & DYERS	R. L. Polk & Co. of California

1521 WEBSTER ST

<u>Year</u>	<u>Uses</u>	<u>Source</u>
2006	GREEN DOOR THE	Haines Company, Inc.
1970	PEPPINO S DELICATESSEN ALAMEDA	Pacific Telephone Directory
1962	Bonar Don H & Co investmnt realtor	Pacific Telephone
	Graham Donald H rltr	Pacific Telephone
	Metropolitan Builders	Pacific Telephone
	Metropolitan Realty Co	Pacific Telephone
	Steffensen Frank Metropolitan Rity Co	Pacific Telephone
	Steffensen Robt A Metropolitan Bldrs	Pacific Telephone
1955	BONAR DON H RLTR	The Pacific Telephone & Telegraph Co.
	STEFFENSEN A METROPOLITAN BUILDERS	The Pacific Telephone & Telegraph Co.
1950	JOHNSON FRED L RI EST	The Pacific Telephone & Telegraph Co.
1945	FRANKEL JOEL J UNFRMS ALAMEDA	The Pacific Telephone & Telegraph Co.
1943	Mc Karley Louis Mrs smstrs r	R. L. Polk & Co.
	SILVERA Jos porter r	R. L. Polk & Co.
	SILVERIA Jos jan r	R. L. Polk & Co.
	SMITH Betty J clk r	R. L. Polk & Co.
	Smith Donald mech r	R. L. Polk & Co.
	Sparkman Harry C r	R. L. Polk & Co.
	Crane Harold Agnes pntr h	R. L. Polk & Co.
	Fletcher Elmer J mech r	R. L. Polk & Co.
	Harless Benj r	R. L. Polk & Co.
	Le Brum Edw C clk r	R. L. Polk & Co.

FINDINGS

<u>Year</u>	<u>Uses</u>	<u>Source</u>
1943	Le Brum Jas E clk r	R. L. Polk & Co.
1938	MARSHALL EVA R R	Pacific Telephone
	WEST END PURITY MARKET	Pacific Telephone
1933	MCPIKE BELDEN M (ANNE B) INS ADJ R	R. L. Polk & Co.
	MCPIKE HENRY C LAWYER H	R. L. Polk & Co.
	VAN PROOYEN CORNELIUS (CLARA) MEATS ALAMEDA	R. L. Polk & Co.
1925	MCPIKE HENRY C R	R. L. Polk & Co. of California
	WEST END PURITY MARKET	R. L. Polk & Co. of California
1920	MARTEL WM R	R. L. Polk & Co. of California
	MCPIKE HENRY C R	R. L. Polk & Co. of California
	WEST END MARKET	R. L. Polk & Co. of California

1523 WEBSTER ST

<u>Year</u>	<u>Uses</u>	<u>Source</u>
2008	PEOPLES CHOICE PRINTING	Cole Information Services
1955	ALAMEDA PAINT & WALLPAPER CO ALAMEDA	The Pacific Telephone & Telegraph Co.
1945	ALAMEDA PAINT & WALLPAPER CO ALAMEDA	The Pacific Telephone & Telegraph Co.
1938	ALAMEDA PAINT & WALLPAPER STORE	Pacific Telephone
1933	PERETTO ISADORE (MARY) DELICATESSEN ALAMEDA	R. L. Polk & Co.

1524 WEBSTER ST

<u>Year</u>	<u>Uses</u>	<u>Source</u>
1962	Sacks Helen I	Pacific Telephone
1945	PLUMMER ALVIN L R	The Pacific Telephone & Telegraph Co.
1943	Ulmyre Jos carp r	R. L. Polk & Co.
	Howell Arth N r	R. L. Polk & Co.
	HOWELL Norman mech h	R. L. Polk & Co.
	Plummer Alvin L Agnes bkpr h	R. L. Polk & Co.
	Smith Saml S bartndr r	R. L. Polk & Co.
	Swan Christina asst G H Hagy r	R. L. Polk & Co.
1938	HAGY GEORGE H FUNERAL DIRECTOR	Pacific Telephone
	PLUMMER ALVIN L R	Pacific Telephone
1933	BANKS CLARA MRS R	R. L. Polk & Co.

FINDINGS

<u>Year</u>	<u>Uses</u>	<u>Source</u>
1933	HAGY GEORGE H (VINCENA Z) FUNERAL DIRECTOR ALAMEDA	R. L. Polk & Co.
	HAGY GEORGE H (VINCENA Z) FUNERAL DIRECTOR ALAMEDA	R. L. Polk & Co.
	HARROD HASKELL B ADDING MACH MECH R	R. L. Polk & Co.
	PLUMMER ALVIN L (AGNES) H	R. L. Polk & Co.
1928	Quigley Alvin L Agnes real eat H	R.L. Polk and Co of California
	Wurdig Chas H miller R	R.L. Polk and Co of California
1925	MCDEVITT MRS M M R	R. L. Polk & Co. of California
1920	LAW T R R	R. L. Polk & Co. of California

1525 WEBSTER ST

<u>Year</u>	<u>Uses</u>	<u>Source</u>
2013	PEOPLES CHOICE PRINTING	Cole Information Services
2008	CAFE AXE CUTURAL CENTER	Cole Information Services
2006	CENTER	Haines Company, Inc.
	CAFE AXE CUTURAL	Haines Company, Inc.
1970	BLACK & WHITE LIQUOR STORE ALAMEDA	Pacific Telephone Directory
	NORTH AMERICAN TITLE INS CO SEE TRANSAMERICA TITLE INSURANCE CO	Pacific Telephone Directory
	TRANSAMERICA REAL ESTATE TAX SERVICE	Pacific Telephone Directory
	TRANSAMERICA TITLE INSURANCE CO	Pacific Telephone Directory
1967	TRANSAMERICA TITLE INSURANCE	R. L. Polk Co.
1933	ANDRONICO THEO (IDA) GRO ALAMEDA	R. L. Polk & Co.
1925	LOTZ WM CH GROCER	R. L. Polk & Co. of California
1920	BROWNING HENRY GROCS & DLCTSN	R. L. Polk & Co. of California

1526 WEBSTER ST

<u>Year</u>	<u>Uses</u>	<u>Source</u>
1970	RED LAMP RESTRNT ALAMEDA	Pacific Telephone Directory
	RED LAMP THE ALAMEDA	Pacific Telephone Directory
1943	Kottinger Edw W prin Longfellow Sch r	R. L. Polk & Co.
1938	KOTTINGER ROSALIND R	Pacific Telephone
1933	KOTTINGER LILLY M H	R. L. Polk & Co.
	KOTTINGER EDW W PRIN OKLD PUB SCH R	R. L. Polk & Co.
	KOTTINGER ROSALIND TCHR R	R. L. Polk & Co.

FINDINGS

<u>Year</u>	<u>Uses</u>	<u>Source</u>
1928	Kottinger Edw W prin Durant Sch H 81st Rosalind tchr OPS R	R.L. Polk and Co of California R.L. Polk and Co of California
1925	KOTTINGER ROSALIND R	R. L. Polk & Co. of California
1920	KOTTINGER ROSALIND R	R. L. Polk & Co. of California

1527 WEBSTER ST

<u>Year</u>	<u>Uses</u>	<u>Source</u>
1970	FASHION DISCOUNT HOUSE ALAMEDA	Pacific Telephone Directory
	CENTRAL BANK COMPUTER BUREAU	Pacific Telephone Directory
1967	COUNTY COUNCIL OF SOCIAL PLANNING	R. L. Polk Co. R. L. Polk Co.
	SOY AREA SOCIAL PLANNING COUNCIL	R. L. Polk Co. R. L. Polk Co.
	UNITED BAY AREA CRUSADE ALAMEDA COUNTY VOLUNTEER BUREAU	R. L. Polk Co. R. L. Polk Co. R. L. Polk Co.
1955	THRIFTY MARKET ALAMEDA	The Pacific Telephone & Telegraph Co.
1945	THRIFTY MARKET ALAMEDA	The Pacific Telephone & Telegraph Co.
1938	CENTRAL FRUIT MARKET MC S MARKET	Pacific Telephone Pacific Telephone
1933	BARONIAN FLORENCE L GRO ALAMEDA	R. L. Polk & Co.

1528 WEBSTER ST

<u>Year</u>	<u>Uses</u>	<u>Source</u>
2013	COMPUTER TECHNOLOGIES	Cole Information Services
	OAKLAND ASSOCIATION OF REALTORS	Cole Information Services
	OAKLAND ASSOC REALTORS	Cole Information Services
2008	OAKLAND MULTIPLE LISTNG SERVICE	Cole Information Services
	OAKLAND ASSOCIATION OF REALTORS	Cole Information Services
2006	ASSOCIATION OF REALTORS	Haines Company, Inc. Haines Company, Inc.
	OAKLD	Haines Company, Inc.
	RLTRS MLTPLE	Haines Company, Inc.
	SVOAKLNDASN OAKLDASNOF	Haines Company, Inc.
	MULTIPLE LSTNG	Haines Company, Inc.
	MOORE B	Haines Company, Inc.
2000	SMARTSION	Pacific Bell

FINDINGS

<u>Year</u>	<u>Uses</u>	<u>Source</u>
2000	OAKLAND ASSOCIATION OF REALTORS	Pacific Bell
	OAKLAND ASSOCIATION OF REALTORS	Pacific Bell
1996	SMARTSIGN	PACIFIC BELL DIRECTORY
	OAKLAND ASSOCIATION OF REALTORS	PACIFIC BELL DIRECTORY
	OAKLAND ASSOCIATION OF REALTORS	PACIFIC BELL DIRECTORY
1992	OAKLAND ASSOCIATION OF REALTORS	PACIFIC BELL DIRECTORY
	OAKLAND ASSOCIATION OF REALTORS	PACIFIC BELL DIRECTORY
1986	Oakland Community Housing Resource Board	PACIFIC BELL WHITE PAGES
1970	OAKLAND REAL ESTATE BOARD	Pacific Telephone Directory
	BANK OF AMERICA N T & S A	Pacific Telephone Directory
	O R E B MULTIPLE LISTING SERVICE	Pacific Telephone Directory
1967	OAKLAND REAL ESTATE BOARD	R. L. Polk Co.
	O R E B MULTIPLE LISTING	R. L. Polk Co.
	SERVICE	R. L. Polk Co.
1962	Oakland Real Estate Board Multiple Listing Division	Pacific Telephone
	OAKLAND REAL ESTATE BOARD	Pacific Telephone
1955	MULTIPLE LISTING DIVISION O R E B	The Pacific Telephone & Telegraph Co.
	O R E B MULTIPLE LISTING DIVISION	The Pacific Telephone & Telegraph Co.
	OAKLAND REAL ESTATE BOARD	The Pacific Telephone & Telegraph Co.
	REAL ESTATE BOARD OAKLAND	The Pacific Telephone & Telegraph Co.
1950	REAL ESTATE BOARD OAKLAND	The Pacific Telephone & Telegraph Co.
	OAKLAND REAL ESTATE BOARD	The Pacific Telephone & Telegraph Co.
1945	BANK OF AMERICA NATIONAL TRUST & SAVINGS ASSOCIATION	The Pacific Telephone & Telegraph Co.
1943	ALAMEDA	R. L. Polk & Co.
1938	BANK OF AMERICA NATIONAL TRUST & SAVINGS ASSOCIATION	Pacific Telephone
1933	BANK OF AMERICA NATIONAL TRUST & SAVINGS ASSOCIATION (HEAD OFFICE SAN FRANC	R. L. Polk & Co.
	WEBSTER STREET BRANCH BANK OF AMERICA NATIONAL TRUST & SAVINGS ASSN C R OHL	R. L. Polk & Co.

FINDINGS

1529 WEBSTER ST

<u>Year</u>	<u>Uses</u>	<u>Source</u>
1955	CALIF STATE OF	The Pacific Telephone & Telegraph Co.
	CALIF STATE OF	The Pacific Telephone & Telegraph Co.
	CALIF STATE OF	The Pacific Telephone & Telegraph Co.
1950	CALIF STATE OF (CONTD) DEPT OF PUBLIC HEALTH BUREAU OF ADULT HEALTH	The Pacific Telephone & Telegraph Co.
	CALIF STATE OF (CONTD) DEPT OF PUBLIC HEALTH BUREAU OF ADULT HEALTH	The Pacific Telephone & Telegraph Co.
	COMMERCIAL PROFESSIONAL	The Pacific Telephone & Telegraph Co.
1943	Drury Geo carp r	R. L. Polk & Co.
	Hill Edw R driver r	R. L. Polk & Co.
	Humboldt Henry B mldr PIW r	R. L. Polk & Co.
	Maurits Sture carp r	R. L. Polk & Co.
	Peterson Claude A mech r	R. L. Polk & Co.
	Sassenberg John J cook r	R. L. Polk & Co.
	Spangler Ruben mech r	R. L. Polk & Co.
	Von Caroline E wid F W h	R. L. Polk & Co.
	Waite Phillip sta eng r	R. L. Polk & Co.
	Cross Richd M r	R. L. Polk & Co.
1933	NELSON MEAT CO	R. L. Polk & Co.
	SMITH MAY MRS MLNR	R. L. Polk & Co.
	VON FAULKENSTEIN CAROLINE E MRS H	R. L. Polk & Co.
1928	Von Caroline E real est	R.L. Polk and Co of California
	R	R.L. Polk and Co of California
	Von Falkenstein Carolyn H	R.L. Polk and Co of California
	Rose Edith Mrs restrwkr R	R.L. Polk and Co of California
1925	PROBST E J CALIF MARKET	R. L. Polk & Co. of California
	VON FALKENSTEIN C E R	R. L. Polk & Co. of California
1920	PROBST E J CAL MARKET	R. L. Polk & Co. of California
	STUART D K R	R. L. Polk & Co. of California

1530 WEBSTER ST

<u>Year</u>	<u>Uses</u>	<u>Source</u>
1945	CLEARMAN WINGER RL EST ALAMEDA	The Pacific Telephone & Telegraph Co.
	PAINTING & DECORATING CONTRACTORS ASSN OF ALAMEDA CO INC	The Pacific Telephone & Telegraph Co.

FINDINGS

1531 WEBSTER ST

<u>Year</u>	<u>Uses</u>	<u>Source</u>
2008	SUNNY RELAX CENTER	Cole Information Services
2006	SUNNY RELAX CENTER	Haines Company, Inc. Haines Company, Inc.
1970	HAPPY GIFTS ALAMEDA	Pacific Telephone Directory
1955	CALIF STATE OF	The Pacific Telephone & Telegraph Co.
	CALIF STATE OF	The Pacific Telephone & Telegraph Co.
	CALIF STATE OF	The Pacific Telephone & Telegraph Co.
	CALIF STATE OF	The Pacific Telephone & Telegraph Co.
	CALIF STATE OF	The Pacific Telephone & Telegraph Co.
	UNITED STATES GOVERNMENT	The Pacific Telephone & Telegraph Co.
1950	CALIF STATE OF (CONTD) DEPT OF PUBLIC HEALTH BUREAU OF ADULT HEALTH	The Pacific Telephone & Telegraph Co.
1933	HARRIS & SON (H B AND G T HARRIS) WATCH REPRS ALAMEDA	R. L. Polk & Co.
1925	TRAUBE L R	R. L. Polk & Co. of California

1532 WEBSTER ST

<u>Year</u>	<u>Uses</u>	<u>Source</u>
1970	ALAMEDA DISCOUNT ALAMEDA	Pacific Telephone Directory
1945	COUPE HARDWARE & ELECTRIC CO ALAMEDA	The Pacific Telephone & Telegraph Co.
1938	COUPE HARDWARE & ELECTRIC CO	Pacific Telephone
	FAGALDE C A R	Pacific Telephone
	RHODES E D R	Pacific Telephone
1933	CARPENTER FRANK BARBER R	R. L. Polk & Co.
	FORD GEO (IDA) R	R. L. Polk & Co.
	HOFAS MARGT M MRS FURN RMS	R. L. Polk & Co.
	MEAD MAY RESTRWKR R	R. L. Polk & Co.
	MEADE FAY MRS WAITER R	R. L. Polk & Co.
	RHODES EMERY (LILLIAN) R	R. L. Polk & Co.
	SAMBERG IDA R	R. L. Polk & Co.
	WALSH CORA MRS R	R. L. Polk & Co.
1928	Tarleton Nancy B nurse R	R.L. Polk and Co of California
	av Mary E Mrs di str R	R.L. Polk and Co of California
	h Oscar Lena carp H	R.L. Polk and Co of California
	Forde Geo H Ida K waiter H	R.L. Polk and Co of California
	Hofas John F Margt H	R.L. Polk and Co of California

FINDINGS

<u>Year</u>	<u>Uses</u>	<u>Source</u>
1928	Olvera Maby l mer Cinrs & Dyers Assn of East Bay Counties H	R.L. Polk and Co of California
	i Ruth sten Conrs & Dyers Assn of East Bay Counties R	R.L. Polk and Co of California
1925	HOFSAS J F APTS	R. L. Polk & Co. of California
1920	FAGALDE MRS C R	R. L. Polk & Co. of California

1533 WEBSTER ST

<u>Year</u>	<u>Uses</u>	<u>Source</u>
1970	ALBURTS MENS WEAR	Pacific Telephone Directory
1955	LONGS DRUG STORES	The Pacific Telephone & Telegraph Co.
1938	LUCKY MARKETS	Pacific Telephone
1933	GIUGNI NELLA MRS HEMSTITCHING ALAMEDA	R. L. Polk & Co.
1925	ENCINAL EXPRESS	R. L. Polk & Co. of California
	MACKENZIE J D EXP	R. L. Polk & Co. of California
1920	STAR TAILOR	R. L. Polk & Co. of California

1534 WEBSTER ST

<u>Year</u>	<u>Uses</u>	<u>Source</u>
1928	Deter aruno as latr R	R.L. Polk and Co of California

1535 WEBSTER ST

<u>Year</u>	<u>Uses</u>	<u>Source</u>
2000	KIM S ART GALLERY	Pacific Bell
	WORLD OPTOMETRY	Pacific Bell
1970	UNITED BAY AREA CRUSADE	Pacific Telephone Directory
	UNITED CRUSADE	Pacific Telephone Directory
	ALAMEDA COUNTY UNITED FUND	Pacific Telephone Directory
1967	GUARDIAN TITLE CO	R. L. Polk Co.
1962	Green Chas H Guardian Title Co	Pacific Telephone
	GUARDIAN TITLE COMPANY	Pacific Telephone
	Land Title Co of Alameda County see Guardian Title Co	Pacific Telephone
1933	SKELLY SAML (VIOLA) HDW ALAMEDA	R. L. Polk & Co.
1928	& a Adamson Co Inc D P Adamson sec treas mgr printers	R.L. Polk and Co of California

1536 WEBSTER ST

<u>Year</u>	<u>Uses</u>	<u>Source</u>
1938	MEHRTENS C G RL EST	Pacific Telephone

FINDINGS

<u>Year</u>	<u>Uses</u>	<u>Source</u>
1933	WEST END BUILDING ASSN INC H M POND PRES J L NIELD V-PRES H A WEICHHART SEC	R. L. Polk & Co.
1925	MEHRTENS H G RL EST	R. L. Polk & Co. of California
1920	MEHRTENS H G RL EST	R. L. Polk & Co. of California

1537 WEBSTER ST

<u>Year</u>	<u>Uses</u>	<u>Source</u>
2013	STOPWASTE ORG	Cole Information Services
2008	WOODMAN OF WORLD LF INSUR SOC	Cole Information Services
	ALAMEDA COUNTY SOURCE REDUCT	Cole Information Services
2000	200 REMAN & ASSOCIATES	Pacific Bell
	201 WAGNER NIELS DC	Pacific Bell
	204 STEIN & TAYLOR PROPERTIES	Pacific Bell
	204 STEIN & TAYLOR PROPERTIES	Pacific Bell
1996	B BELLEVUE CAPITAL MANAGEMENT	PACIFIC BELL DIRECTORY
	G DONPEDRO S TERMITE CONTROL CO	PACIFIC BELL DIRECTORY
1992	INTERNATIONAL COLLECTORS NETWORK	PACIFIC BELL DIRECTORY
	AMERICAN PRINTING	PACIFIC BELL DIRECTORY
	G DONPEDRO S TERMITE CONTROL CO	PACIFIC BELL DIRECTORY
	G DONPEDRO S FINANCIAL SERVICES	PACIFIC BELL DIRECTORY
1991	Deaf Counseling & Referral Agency	PACIFIC BELL WHITE PAGES
1986	Clayton Vivian Ph D	PACIFIC BELL WHITE PAGES
	System Parking Of Northern California Inc	PACIFIC BELL WHITE PAGES
	System 99	PACIFIC BELL WHITE PAGES
	Clayton Visual Communications	PACIFIC BELL WHITE PAGES
1970	ALAMEDA COUNTY TUBERCULOSIS & HEALTH ASSN	Pacific Telephone Directory
	BECKWITH JOHN A INS AGENCY	Pacific Telephone Directory
	BECKWITH MIRIAM C INS	Pacific Telephone Directory
	EBERHART GEO P COMPANY INS	Pacific Telephone Directory
	EMPHYSEMA TUBERCULOSIS & HEALTH ASSN	Pacific Telephone Directory
	ORR JAMES O & CO INS	Pacific Telephone Directory
	SPROUSE REITZ CO INC	Pacific Telephone Directory
	TUBERCULOSIS & HEALTH ASSN OF ALAMEDA COUNTY	Pacific Telephone Directory
1967	LAND TITLE BUILDING	R. L. Polk Co.

FINDINGS

<u>Year</u>	<u>Uses</u>	<u>Source</u>
1967	PACIFIC TELEPHONE TELEGRAPH EAST BAY OFC	R. L. Polk Co.
	ALLEN DEAN H REAL EST	R. L. Polk Co.
	APPRAISERS	R. L. Polk Co.
	ALLEN JAMES D REAL EST	R. L. Polk Co.
	APPRAISER	R. L. Polk Co.
	EBERHART GEO P CO INS	R. L. Polk Co.
	HANSEN JOHN T LWYR	R. L. Polk Co.
	HUGHES ROBT L LWYR	R. L. Polk Co.
1962	De Korne Jas R Purchasers Acceptance Co	Pacific Telephone
	Gifford Jack Graves Mac Leod & Gifford attys	Pacific Telephone
	Graves Jay Graves Mac Leod & Gifford attys	Pacific Telephone
	Graves Mac Leod & Gifford attys	Pacific Telephone
	Mac Leod Donald Graves Mac Leod & Gifford attys	Pacific Telephone
	PURCHASERS ACCEPTANCE CO	Pacific Telephone
	PURCHASERS SERVICE CORP	Pacific Telephone
1955	HORWINSKI PRINTING CO PRNTRS & PUBS	The Pacific Telephone & Telegraph Co.
	HUEBBE E H BOOKBNDNG	The Pacific Telephone & Telegraph Co.
1950	ANDERSEN ARTHUR R GOODHUE PRINTING CO	The Pacific Telephone & Telegraph Co.
	HORWINSKI PRINTING CO PRNTRS & PUBS	The Pacific Telephone & Telegraph Co.
	HUEBBE E H BOOKBNDNG	The Pacific Telephone & Telegraph Co.
	KENNEDY ALFRED B WESTGATE PRESS	The Pacific Telephone & Telegraph Co.
	KENNEDY LAWTON R WESTGATE PRESS	The Pacific Telephone & Telegraph Co.
	WESTGATE PRESS	The Pacific Telephone & Telegraph Co.
1945	ANDERSEN ARTHUR R GOODHUE PRINTING CO	The Pacific Telephone & Telegraph Co.
	GOODHUE PRINTING CO	The Pacific Telephone & Telegraph Co.
	GRIFFIN BROS TYPESETTERS	The Pacific Telephone & Telegraph Co.
	GRIFFIN W H BUD GRIFFIN BROS TYPESETTERS	The Pacific Telephone & Telegraph Co.
	HORWINSKI PRINTING CO PRNTRS & PUBS	The Pacific Telephone & Telegraph Co.
	SPOUSE REITZ CO ALAMEDA	The Pacific Telephone & Telegraph Co.
1943	Goodhue Geo B printer	R. L. Polk & Co.

FINDINGS

<u>Year</u>	<u>Uses</u>	<u>Source</u>
1943	Graphic Arts Building	R. L. Polk & Co.
	Horwinski Printing Co Max Horwinski pres Gladys B Graybill sec treas	R. L. Polk & Co.
1938	ANDERSEN ARTHUR R GOODHAE PRINTING CO	Pacific Telephone
	GOODHUE PRINTING CO	Pacific Telephone
	GRIMMETT COMPOSITION CO	Pacific Telephone
	HAGSTROM S FOOD STORES INC	Pacific Telephone
	HORWINSKI PRINTING CO PRNTRS & PUBS	Pacific Telephone
	HUEBBE E H BOOKBINDING	Pacific Telephone
	MULGREW CHAS R PRINTER	Pacific Telephone
1933	FEDERAL GOVERNMENT	R. L. Polk & Co.
	GRAPHIC ARTS BUILDING	R. L. Polk & Co.
	HAGSTROM S FOOD STORES INC E A HAGSTROM PRES W B ROSEMOND V- PRES M W MCCART	R. L. Polk & Co.
	HORWINSKI PRINTING CO MAX HORWINSKI PRES EDW HORWINSKI V- PRES EDMUND HORWIN	R. L. Polk & Co.
	HUEBBE E H MRS A G ASHLEY MGR BKBNDRS	R. L. Polk & Co.
	MULGREW CHAS R (MAY) PRINTER	R. L. Polk & Co.
1928	BRAY & Mulgrew H U Bray C R Mulgrew printers	R.L. Polk and Co of California
	Hollywood Printing Co G B Goodhue pres A R Andersen sec	R.L. Polk and Co of California
	Graphic Arts Bldg	R.L. Polk and Co of California
	av Composition Co Sami Grimmett pres E E Rhoads v pres Mary Larits sec linotyping	R.L. Polk and Co of California
	Huebbe Edwin H Margt B bkbn R	R.L. Polk and Co of California
1925	ADAMSON D P PRINTER	R. L. Polk & Co. of California
	BRAY & MULGREW PRINTERS	R. L. Polk & Co. of California
	FRENTROP L CO	R. L. Polk & Co. of California
	GOODHUE PRINTING CO	R. L. Polk & Co. of California
	MULGREW CHAS R PRINTER	R. L. Polk & Co. of California
	NISBET GRIMMETT CO	R. L. Polk & Co. of California
	VISIBLE RECORDS BUREAU	R. L. Polk & Co. of California
1538 WEBSTER ST		
<u>Year</u>	<u>Uses</u>	<u>Source</u>
1945	LA FIESTA COCKTAIL LOUNGE ALAMEDA	The Pacific Telephone & Telegraph Co.

FINDINGS

<u>Year</u>	<u>Uses</u>	<u>Source</u>
1933	COUPE GEO W (HELEN) ELEC SUPPLIES ALAMEDA	R. L. Polk & Co.
1925	ALAMEDA IMP CLUB	R. L. Polk & Co. of California
1920	ALAMEDA IMP CLUB	R. L. Polk & Co. of California

1539 WEBSTER ST

<u>Year</u>	<u>Uses</u>	<u>Source</u>
2013	CALIFORNIA MORTGAGE & REALTY INC	Cole Information Services
2006	CAMORTGAGEAND REALTY CA MORTGAGE AND REALTY INC	Haines Company, Inc. Haines Company, Inc. Haines Company, Inc. Haines Company, Inc.
2000	CALIFORNIA MORTGAGE AND REALTY INC	Pacific Bell
1996	DEAF COUNSELING & REFERRAL AGENCY	PACIFIC BELL DIRECTORY
1992	DEAF COUNSELING & REFERRAL AGENCY	PACIFIC BELL DIRECTORY
1986	Drinking Driver One Year Program	PACIFIC BELL WHITE PAGES
1970	CENTRAL VALLEY NATIONAL BANK CHARTER PACIFIC DIVISION OF CENTRAL VALLEY NATIONAL BANK	Pacific Telephone Directory Pacific Telephone Directory
1967	DIETERICH POST CO BLUE PRINTING	R. L. Polk Co. R. L. Polk Co.
1962	DIETERICH POST CO prntng Oakland Blue Print Co Post Dieterich Co prntng	Pacific Telephone Pacific Telephone Pacific Telephone
1955	POST-DIETERICH CO PRNTNG OAKLAND BLUE PRINT CO DIETERICH POST CO	The Pacific Telephone & Telegraph Co. The Pacific Telephone & Telegraph Co. The Pacific Telephone & Telegraph Co.
1950	DIETERICH POST CO BLUE PRINTING	The Pacific Telephone & Telegraph Co.
1945	DIETERICH POST CO	The Pacific Telephone & Telegraph Co.
1943	Dieterich Post Co blue printers F W Schlichting mgr	R. L. Polk & Co.
1938	DIETERICH-POST CO GARBER EARL D POST-DIETERICH CO PRINTING	Pacific Telephone Pacific Telephone Pacific Telephone
1933	MILLER LEO (JOSEPHINE) CLO CLNR ALAMEDA DIETERICH POST CO VICTOR O POST MGR ENGINEERS SUPP	R. L. Polk & Co. R. L. Polk & Co.

FINDINGS

<u>Year</u>	<u>Uses</u>	<u>Source</u>
1925	HALL GLOCKLER & CO	R. L. Polk & Co. of California
	STEFAN M R	R. L. Polk & Co. of California
1540 WEBSTER ST		
<u>Year</u>	<u>Uses</u>	<u>Source</u>
1967	NO RETURN	R. L. Polk Co.
1955	BARKER TILTON FURNITURE CO	The Pacific Telephone & Telegraph Co.
1945	BARKER TILTON FURNITURE CO ALAMEDA	The Pacific Telephone & Telegraph Co.
1938	MACMARR STORES	Pacific Telephone
1933	SAFEWAY STORES INC LEW COOK DIV MGR JAMES TAYLOR DIST MGR DAVE KIMMEL DIST	R. L. Polk & Co.
1928	R	R.L. Polk and Co of California
	son Prank F H	R.L. Polk and Co of California
	av Chas S dentist	R.L. Polk and Co of California
1925	WESTON F F R	R. L. Polk & Co. of California
1920	WESTON F F R	R. L. Polk & Co. of California
1541 WEBSTER ST		
<u>Year</u>	<u>Uses</u>	<u>Source</u>
1970	SIR GUY S ALAMEDA	Pacific Telephone Directory
1933	WINGER & CLEARMAN (W R WINGER V H CLEARMAN) RESTR ALAMEDA	R. L. Polk & Co.
1920	TAKI MRS R	R. L. Polk & Co. of California
1542 WEBSTER ST		
<u>Year</u>	<u>Uses</u>	<u>Source</u>
1925	MUTUAL CREAMERY CO	R. L. Polk & Co. of California
1543 WEBSTER ST		
<u>Year</u>	<u>Uses</u>	<u>Source</u>
1970	MINICI PAT ALAMEDA	Pacific Telephone Directory
	SAL S BUY & SELL ALAMEDA	Pacific Telephone Directory
1955	LAKEHURST POULTRY & FISH MARKET ALAMEDA	The Pacific Telephone & Telegraph Co.
1938	NEEDLE SHOP & DRESSES THE	Pacific Telephone
	HORWINSKI J MISS R	Pacific Telephone
1933	GROVES LAURA B MRS LADIES CLO ALAMEDA	R. L. Polk & Co.
1928	Dallin Otto Reka jwlr H	R.L. Polk and Co of California
1925	HORWINSKI MISS J R	R. L. Polk & Co. of California

FINDINGS

1544 WEBSTER ST

<u>Year</u>	<u>Uses</u>	<u>Source</u>
1943	Marutske Raymond lab r	R. L. Polk & Co.
	Otto Paul tire repr r	R. L. Polk & Co.
	Reed Sylvester R tire repr r	R. L. Polk & Co.
	Sanchez Jose waiter r	R. L. Polk & Co.
	Alarcon Dorothy M clk r	R. L. Polk & Co.
	LEAL Louise R waiter r	R. L. Polk & Co.
	Alarcon Raymond lab r	R. L. Polk & Co.
	Alarcon Louise Mrs h	R. L. Polk & Co.
1938	BROWN EDWARD J R	Pacific Telephone
	SCOTT D D FLORIST & PET SUPPLIES	Pacific Telephone
1933	ARMSBEE EDGAR M CLK R ALAMEDA	R. L. Polk & Co.
	BROWN EDW J (OLIVIA) CARP H	R. L. Polk & Co.
1928	BROWN Clarence elk Smith Bros R	R.L. Polk and Co of California
	BROWN Clarence E elk R	R.L. Polk and Co of California
	Edw J Olivia H	R.L. Polk and Co of California
	Edw Edw J Olivia shipwkr H	R.L. Polk and Co of California
1925	BROWN EDWARD J R	R. L. Polk & Co. of California
	NEPTUNE HOTEL	R. L. Polk & Co. of California
1920	WILDE J S R	R. L. Polk & Co. of California

1545 WEBSTER ST

<u>Year</u>	<u>Uses</u>	<u>Source</u>
1970	LOU EVA BEAUTY SALON THE ALAMEDA	Pacific Telephone Directory
1955	LOU-EVA BEAUTY SALON THE ALAMEDA	The Pacific Telephone & Telegraph Co.
1945	LOU-EVA BEAUTY SALON THE ALAMEDA	The Pacific Telephone & Telegraph Co.
1938	LOU EVA BEAUTY SALON THE	Pacific Telephone
1933	WITTUSEN EDW R FLORIST ALAMEDA	R. L. Polk & Co.

1546 WEBSTER ST

<u>Year</u>	<u>Uses</u>	<u>Source</u>
1970	HOTEL WEBSTER COCKTAIL LOUNGE ALAMEDA	Pacific Telephone Directory
	JOHNNY S COCKTAIL LOUNGE ALAMEDA	Pacific Telephone Directory
	JOHNNY S LOCKER CLUB ALAMEDA	Pacific Telephone Directory
1950	WEBSTER TAVERN	The Pacific Telephone & Telegraph Co.

FINDINGS

<u>Year</u>	<u>Uses</u>	<u>Source</u>
1938	WHITMORE A WEBSTER ST CLEANERS	Pacific Telephone
1933	CRUMP WM B (ALVINA J) MGR LINCOLN WEBSTER HOTEL H ALAMEDA	R. L. Polk & Co.
	LINCOLN WEBSTER HOTEL W B CRUMP MGR ALAMEDA	R. L. Polk & Co.

1547 WEBSTER ST

<u>Year</u>	<u>Uses</u>	<u>Source</u>
1970	DICK S BARBER SHOP ALAMEDA	Pacific Telephone Directory
1933	DISCHL SAUL (SARAH) BARBER ALAMEDA	R. L. Polk & Co.

1548 WEBSTER ST

<u>Year</u>	<u>Uses</u>	<u>Source</u>
1970	CHARLIE SOUZA S BARBER SHOP ALAMEDA	Pacific Telephone Directory
1945	HOUCK ANDREW J HOUCK & HUBNER ALAMEDA	The Pacific Telephone & Telegraph Co.
	HOUCK & HUBNER PAINTRS ALAMEDA	The Pacific Telephone & Telegraph Co.
1938	HUBNER CARL A WEBSTER STREET CLEANERS	Pacific Telephone
	WEBSTER STREET CLEANERS	Pacific Telephone
1933	WHITAKER JOHN W CLO CLNR ALAMEDA	R. L. Polk & Co.

1549 WEBSTER ST

<u>Year</u>	<u>Uses</u>	<u>Source</u>
1955	BELLTON SHOE REPAIR SYSTEM	The Pacific Telephone & Telegraph Co.
1933	CARLISLE JOHN (DOROTHY K) SHOE REPR ALAMEDA	R. L. Polk & Co.

1550 WEBSTER ST

<u>Year</u>	<u>Uses</u>	<u>Source</u>
1970	LORETTA S BEAUTY SALON ALAMEDA	Pacific Telephone Directory
1955	TODDY S APPAREL ALAMEDA	The Pacific Telephone & Telegraph Co.
1943	JOHNSON Hazel S Mrs mgr F E Compton & Co r	R. L. Polk & Co.

1551 WEBSTER ST

<u>Year</u>	<u>Uses</u>	<u>Source</u>
1970	BAJUK JOHN H DNTST ALAMEDA	Pacific Telephone Directory

FINDINGS

<u>Year</u>	<u>Uses</u>	<u>Source</u>
1970	KAMENY LOUIS MD	Pacific Telephone Directory
1955	BAJUK JOHN H DNTST ALAMEDA	The Pacific Telephone & Telegraph Co.
1950	KAL S MEN S CITHING	The Pacific Telephone & Telegraph Co.
1945	GARRETT BERNARD R DR OPTMTRST ALAMEDA	The Pacific Telephone & Telegraph Co.
1938	BAJUK JOHN H DENTIST	Pacific Telephone
1933	BAJUK JOHN H (LEONA) DENTIST ALAMEDA	R. L. Polk & Co.

1552 WEBSTER ST

<u>Year</u>	<u>Uses</u>	<u>Source</u>
1970	LA FIESTA COCKTAIL LOUNGE ALAMEDA	Pacific Telephone Directory
1945	HICKMAN GROCERY ALAMEDA	The Pacific Telephone & Telegraph Co.
	BROWN FORREST HICKMAN GROCERY ALAMEDA	The Pacific Telephone & Telegraph Co.
1938	HICKMAN GROCERY	Pacific Telephone
1933	HICKMAN GEO W (LILLIE) GRO ALAMEDA	R. L. Polk & Co.
1925	HICKMAN GEO W GROC	R. L. Polk & Co. of California
1920	HICKMAN GEO W GROC	R. L. Polk & Co. of California

1553 WEBSTER ST

<u>Year</u>	<u>Uses</u>	<u>Source</u>
1955	WEBSTER PHARMACY ALAMEDA	The Pacific Telephone & Telegraph Co.
	SKINNER J E WEBSTER PHARMACY ALAMEDA	The Pacific Telephone & Telegraph Co.
	MURRAY ELROD WEBSTER PHARMACY ALAMEDA	The Pacific Telephone & Telegraph Co.
	ELROD MURRAY WEBSTER PHARMACY ALAMEDA	The Pacific Telephone & Telegraph Co.
	SKINNER S WEBSTER PHARMACY ALAMEDA	The Pacific Telephone & Telegraph Co.
1945	SKINNER J E WEBSTER PHARMACY ALAMEDA	The Pacific Telephone & Telegraph Co.
1938	WEBSTER PHARMACY	Pacific Telephone
	SKINNER J E WEBSTER PHARMACY	Pacific Telephone
1933	SKINNER JOHN E DRUGS ALAMEDA	R. L. Polk & Co.
1925	SKINNER J E DRUGS	R. L. Polk & Co. of California
	WEBSTER PHARMACY	R. L. Polk & Co. of California

FINDINGS

1557 WEBSTER ST

<u>Year</u>	<u>Uses</u>	<u>Source</u>
1925	BOUMBAUGH J L R	R. L. Polk & Co. of California
1920	LORD H E R	R. L. Polk & Co. of California
	KROUT DR B M R	R. L. Polk & Co. of California

1558 WEBSTER ST

<u>Year</u>	<u>Uses</u>	<u>Source</u>
1925	AYER ETHEL C R	R. L. Polk & Co. of California
	SWANN ISABELLE R	R. L. Polk & Co. of California
	MASON GLADYS A R	R. L. Polk & Co. of California
	LARSEN S A R	R. L. Polk & Co. of California
	FALK MORRIS R	R. L. Polk & Co. of California
	WETHERELL MRS MARGARET R	R. L. Polk & Co. of California
	BENNETT WM J S R	R. L. Polk & Co. of California
1920	FALK MORRIS R	R. L. Polk & Co. of California
	MOOR EDW N R	R. L. Polk & Co. of California
	MOWREY MRS D H R	R. L. Polk & Co. of California
	WILLIS CHAS A R	R. L. Polk & Co. of California
	WOLFF EDW B R	R. L. Polk & Co. of California

1564 WEBSTER ST

<u>Year</u>	<u>Uses</u>	<u>Source</u>
1925	CHAN HERB CO Y L	R. L. Polk & Co. of California
1920	BRADSHAW BENJ R	R. L. Polk & Co. of California

1567 WEBSTER ST

<u>Year</u>	<u>Uses</u>	<u>Source</u>
1925	GOODFELLOW BESSIE R	R. L. Polk & Co. of California
1920	GOODFELLOW MRS A A R	R. L. Polk & Co. of California

1568 WEBSTER ST

<u>Year</u>	<u>Uses</u>	<u>Source</u>
1925	NISSEN H M R	R. L. Polk & Co. of California

1570 WEBSTER ST

<u>Year</u>	<u>Uses</u>	<u>Source</u>
1925	SINCLAIR LULU B R	R. L. Polk & Co. of California
1920	SINCLAIR LULU B R	R. L. Polk & Co. of California

FINDINGS

1575 WEBSTER ST

<u>Year</u>	<u>Uses</u>	<u>Source</u>
1920	REMILLARD E R	R. L. Polk & Co. of California

1576 WEBSTER ST

<u>Year</u>	<u>Uses</u>	<u>Source</u>
1920	HOWDEN MRS R R	R. L. Polk & Co. of California

1584 WEBSTER ST

<u>Year</u>	<u>Uses</u>	<u>Source</u>
1920	KITCHEN MRS HATTIE R	R. L. Polk & Co. of California

1588 WEBSTER ST

<u>Year</u>	<u>Uses</u>	<u>Source</u>
1920	DIAS EVELYN R	R. L. Polk & Co. of California

1600 WEBSTER ST

<u>Year</u>	<u>Uses</u>	<u>Source</u>
1970	READY ROOM THE COCKTL LOUNGE ALAMEDA	Pacific Telephone Directory
1945	BEN S LUNCH ALAMEDA	The Pacific Telephone & Telegraph Co.
1938	BEN S LUNCH	Pacific Telephone
1933	COOPER IRENE RESTR ALAMEDA	R. L. Polk & Co.
	CARLSTON URBAN G RESTRWKR R ALAMEDA	R. L. Polk & Co.
1925	QUALITY BAKERY	R. L. Polk & Co. of California

1601 WEBSTER ST

<u>Year</u>	<u>Uses</u>	<u>Source</u>
1970	JIM & CONRAD S SHELL SERVICE ALAMEDA	Pacific Telephone Directory
1943	Reed Sylvester R tire repr	R. L. Polk & Co.
1938	REED TIRE RE-GROOVING CO	Pacific Telephone
1925	STEINKAMP HENRY	R. L. Polk & Co. of California
1920	STEINKAMP HENRY	R. L. Polk & Co. of California

1602 WEBSTER ST

<u>Year</u>	<u>Uses</u>	<u>Source</u>
1970	COUGHLAN CHAS RAY WEBSTER STREET FAMILY LIQUOR STORE ALAMEDA	Pacific Telephone Directory
	FAMILY LIQUOR STORE WEBSTER STREET ALAMEDA	Pacific Telephone Directory

FINDINGS

<u>Year</u>	<u>Uses</u>	<u>Source</u>
1970	WEBSTER STREET FAMILY LIQUOR STORE ALAMEDA	Pacific Telephone Directory
1955	FAMILY LIQUOR STORE WEBSTER STREET ALAMEDA	The Pacific Telephone & Telegraph Co.
	WEBSTER STREET FAMILY LIQUOR STORE ALAMEDA	The Pacific Telephone & Telegraph Co.
	COUGHLAN CHAS RAY WEBSTER STREET FAMILY LIQUOR STORE ALAMEDA	The Pacific Telephone & Telegraph Co.
1945	BUTI T WEBSTER STREET FAMILY LIQUOR STORE ALAMEDA	The Pacific Telephone & Telegraph Co.
	WEBSTER STREET FAMILY LIQUOR STORE ALAMEDA	The Pacific Telephone & Telegraph Co.
1943	GRAHAM Pearl Mrs jan h	R. L. Polk & Co.
1938	BUTI T WEBSTER STREET FAMILY LIQUOR STORE	Pacific Telephone
	CITY ART PRINTING CO	Pacific Telephone
	WEBSTER STREET FAMILY LIQUOR STORE	Pacific Telephone
1933	WALSH HARRY W (NAN R) REAL EST	R. L. Polk & Co.

1603 WEBSTER ST

<u>Year</u>	<u>Uses</u>	<u>Source</u>
1950	KAISER F G ARNOLD KAISER	The Pacific Telephone & Telegraph Co.
	ARNOLD N D ARNOLD KAILSER	The Pacific Telephone & Telegraph Co.

1604 WEBSTER ST

<u>Year</u>	<u>Uses</u>	<u>Source</u>
1967	VACANT	R. L. Polk Co.
1962	Cooks Building Association	Pacific Telephone
1955	COOKS BUILDING ASSOCIATION	The Pacific Telephone & Telegraph Co.
1950	COOKS BUILDING ASSOCIATION	The Pacific Telephone & Telegraph Co.
	COOK S UNION LOCAL 228	The Pacific Telephone & Telegraph Co.
1945	MACHINIST DIST LODGE NO 115 INTERNATIONAL ASSN OF MACH AFL	The Pacific Telephone & Telegraph Co.
1943	Bowen Carlos W Martha mech h	R. L. Polk & Co.
1933	RISNER JOHN G (AGNES) REAL EST	R. L. Polk & Co.

1606 WEBSTER ST

<u>Year</u>	<u>Uses</u>	<u>Source</u>
1970	CHARMETTS BEAUTY SALON ALAMEDA	Pacific Telephone Directory
1945	SILVA A J SILVA S PLUMBING SHOP ALAMEDA	The Pacific Telephone & Telegraph Co.

FINDINGS

<u>Year</u>	<u>Uses</u>	<u>Source</u>
1945	SILVA S PLUMBING SHOP ALAMEDA	The Pacific Telephone & Telegraph Co.
1943	Campbell Wm mech h	R. L. Polk & Co.
1938	SILVA A J SILVA S PLUMBING SHOP	Pacific Telephone
	SILVA S PLUMBING SHOP	Pacific Telephone
1933	SILVA ANTONE J PLMBR ALAMEDA	R. L. Polk & Co.
1928	BRIDGE WILLIE MAY Bridge Realty Co	R.L. Polk and Co of California
1925	KEYES GEO P	R. L. Polk & Co. of California
	BRIDGE REALTY CO	R. L. Polk & Co. of California

1607 WEBSTER ST

<u>Year</u>	<u>Uses</u>	<u>Source</u>
1938	SAFEWAY STORES INC	Pacific Telephone

1608 WEBSTER ST

<u>Year</u>	<u>Uses</u>	<u>Source</u>
2013	SMAAC YOUTH CENTER	Cole Information Services
2008	SMAAC	Cole Information Services
2006	SMAAC	Haines Company, Inc.
2000	ARMSTRONG UNIVERSITY	Pacific Bell
1996	NORMAN GREEN	PACIFIC BELL DIRECTORY
1992	FILIPINO SENIOR CITIZENS ASSOCIATION OF THE	PACIFIC BELL DIRECTORY
1986	Whelpley Associates I S I Corp	PACIFIC BELL WHITE PAGES
1970	COOK S UNION LOCAL 228	Pacific Telephone Directory
1967	COOKS UNION HALL LOCAL	R. L. Polk Co.
1962	Oakland Restaurant & Tavern Welfare Fund	Pacific Telephone
	Pension Fund of the East Bay Restaurant & Tavern Unions & Employers	Pacific Telephone
1955	PRINTING SPECIALTIES & PAPER PRODUCTS UNION NO 382	The Pacific Telephone & Telegraph Co.
1945	MACHINIST UNION NO 284 INTERNATIONAL ASSN OF MACH A F L	The Pacific Telephone & Telegraph Co.
	SERGEI FOTOS	The Pacific Telephone & Telegraph Co.
	TECH ENGR S ARCHITECT S & DRAFTSMEN S UNION LOC 89 A F OF L	The Pacific Telephone & Telegraph Co.
1943	BAKER Floyd W mech r	R. L. Polk & Co.
	FISHER Chas C Rev Hazel pastor Gospel Defenders Mission h	R. L. Polk & Co.
	Gospel Defenders Mission Rev C C Fisher pastor	R. L. Polk & Co.
	Rydo Harold C Ollie mech r	R. L. Polk & Co.

FINDINGS

<u>Year</u>	<u>Uses</u>	<u>Source</u>
1943	Schroeder Harry A mech r	R. L. Polk & Co.
	Webster Building Auditorium	R. L. Polk & Co.
	Y M I Building	R. L. Polk & Co.
1938	UNITED STATES GOVERNMENT	Pacific Telephone
	YOUNG MEN S INSTITUTE BLDG	Pacific Telephone
1933	FOX JOS CLK AM INSTITUTE OF FRATERNAL CITIZENSHIP R	R. L. Polk & Co.
	JOHNSON ARTH A (ERMA) BARBER ALAMEDA	R. L. Polk & Co.
	WEBSTER BUILDING AUDITORIUM	R. L. Polk & Co.
1928	Josephine H Mc Clinegan sec	R.L. Polk and Co of California
1925	AVERILL MARK ATTY	R. L. Polk & Co. of California
	BUSINESS WOMEN S BLDG	R. L. Polk & Co. of California
	BUSINESS & PROFESSIONAL WOMEN S CLUB OFFICE	R. L. Polk & Co. of California
	EDMONDS EMILIE J	R. L. Polk & Co. of California
	HAAS HARRIET A ATTY	R. L. Polk & Co. of California

1609 WEBSTER ST

<u>Year</u>	<u>Uses</u>	<u>Source</u>
1943	JOHNSON Cecilia V real est	R. L. Polk & Co.
	Warenskjold Wm E Mildred real est	R. L. Polk & Co.
1933	SAFeway STORES INC LEW COOK DIV MGR JAMES TAYLOR DIST MGR DAVE KIMMEL DIST	R. L. Polk & Co.
	OHLSEN & SMITH (WM H OHLSEN GEO A SMITH) AUTO PARTS	R. L. Polk & Co.

1610 WEBSTER ST

<u>Year</u>	<u>Uses</u>	<u>Source</u>
1970	MAY HUBERT ALAMEDA	Pacific Telephone Directory
1955	BURRIDGE W J DDS ALAMEDA	The Pacific Telephone & Telegraph Co.
1945	SMITH GEO R DR ALAMEDA	The Pacific Telephone & Telegraph Co.
1933	FORREST RAY L (LUCILLE) INSTALLER H ALAMEDA	R. L. Polk & Co.

1612 WEBSTER ST

<u>Year</u>	<u>Uses</u>	<u>Source</u>
1986	bty sln	PACIFIC BELL WHITE PAGES
	P Wilson Marguerite	PACIFIC BELL WHITE PAGES
	i Wilson Marian	PACIFIC BELL WHITE PAGES
1970	DEE S ALTERATION SHOP	Pacific Telephone Directory

FINDINGS

<u>Year</u>	<u>Uses</u>	<u>Source</u>
1970	JOHNSON MARVIN G	Pacific Telephone Directory
1967	VACANT	R. L. Polk Co.
1962	Dees Alteration Shop	Pacific Telephone
	Johnson Marvin G	Pacific Telephone
1950	CHRISTIANSEN ANNA C MRS R	The Pacific Telephone & Telegraph Co.
	JOHNSON HELENA L	The Pacific Telephone & Telegraph Co.
1945	PAYNE S BAKERY ALAMEDA	The Pacific Telephone & Telegraph Co.
1943	JOHNSON Fred O tailor	R. L. Polk & Co.
	JOHNSON Fred O tailor h	R. L. Polk & Co.
1938	PAYNE S BAKERY	Pacific Telephone
	PATTERSON J GILBRAITH R	Pacific Telephone
1925	WEBB H TRACY PHOTOG	R. L. Polk & Co. of California
	IRVING M W R	R. L. Polk & Co. of California
1920	WUNDUS W H R	R. L. Polk & Co. of California
	IRVING M W R	R. L. Polk & Co. of California

1613 WEBSTER ST

<u>Year</u>	<u>Uses</u>	<u>Source</u>
1920	RATTLERS CLUB	R. L. Polk & Co. of California

1614 WEBSTER ST

<u>Year</u>	<u>Uses</u>	<u>Source</u>
2006	APARTMENTS	Haines Company, Inc.
	BRADSHAWM	Haines Company, Inc.
	BROOKS Dav Id	Haines Company, Inc.
	BROOKS David	Haines Company, Inc.
	COSTA Holly	Haines Company, Inc.
	OTRAMEANlcrde	Haines Company, Inc.
	STEVENS Karen	Haines Company, Inc.
2000	10 NINH ERIN K	Pacific Bell
	11 PRATHER CHANDRA	Pacific Bell
	16 TEEGARDEN SCOTT D	Pacific Bell
	102 LAMBERTY BRENDA	Pacific Bell
	103 BROOKS DAVID	Pacific Bell
	103 BROOKS DAVID	Pacific Bell
	318 NINH ANN	Pacific Bell
1996	8 SEIBEN MOHAMMED	PACIFIC BELL DIRECTORY
1992	2 SELLERS KEVIN & NANCY	PACIFIC BELL DIRECTORY
	12 SEIBEN MOHAMMED	PACIFIC BELL DIRECTORY

FINDINGS

<u>Year</u>	<u>Uses</u>	<u>Source</u>
1992	18 BROWN KERLC	PACIFIC BELL DIRECTORY
1991	Donida Rosulo & Maribeth	PACIFIC BELL WHITE PAGES
1970	APPLEDORN C A	Pacific Telephone Directory
	BOWMAN GODFREY	Pacific Telephone Directory
	FOLEY CLARENCE E	Pacific Telephone Directory
	GODING CECIL A	Pacific Telephone Directory
	JESSUP MILDRED	Pacific Telephone Directory
	MANWILLER ANNA MAE	Pacific Telephone Directory
	RICHARDS D F	Pacific Telephone Directory
	RIPLEY MARY	Pacific Telephone Directory
	SCHINDLER W	Pacific Telephone Directory
1967	WEBSTER STREET APARTMENTS	R. L. Polk Co.
	I LUKENS ALVA G	R. L. Polk Co.
	JESSUP GERTRUDE	R. L. Polk Co.
	BENOIT DON	R. L. Polk Co.
	MATERNE MAT	R. L. Polk Co.
	JESSUP MILDRED	R. L. Polk Co.
	MARCHAND JAMES	R. L. Polk Co.
	LOTTI TERESA	R. L. Polk Co.
	RICHARDS DON	R. L. Polk Co.
	GODING CECIL	R. L. Polk Co.
	It VIERRA FLORENCE	R. L. Polk Co.
	MILLER EMIL	R. L. Polk Co.
	WITTIG MAY	R. L. Polk Co.
	HILEK LILLIAN	R. L. Polk Co.
	MANWILLER ANNA M	R. L. Polk Co.
	A ESPINOSA SAL A	R. L. Polk Co.
	C WALLIS RUEBIN	R. L. Polk Co.
1962	Blume Archie	Pacific Telephone
	Brockman Edna r	Pacific Telephone
	Clauder Judy G	Pacific Telephone
	De Gualtero Gertrude	Pacific Telephone
	Diaz Joe	Pacific Telephone
	Fain Elmer	Pacific Telephone
	Goding Cecil A	Pacific Telephone
	Haralambou A	Pacific Telephone
	Hunt Winifred C	Pacific Telephone
	Locati Leo	Pacific Telephone

FINDINGS

<u>Year</u>	<u>Uses</u>	<u>Source</u>
1962	Manwiller Anna Mae	Pacific Telephone
	Marchant Jas D	Pacific Telephone
	Newman Mary G	Pacific Telephone
1955	GIBBERT J H R	The Pacific Telephone & Telegraph Co.
	BROCKMAN EDNA R	The Pacific Telephone & Telegraph Co.
1950	BARRETT MAIY A MRS R	The Pacific Telephone & Telegraph Co.
	BROTKMAN EDNA R	The Pacific Telephone & Telegraph Co.
	CASPER CATHERINE R	The Pacific Telephone & Telegraph Co.
	HANLON VIRGINIA F R	The Pacific Telephone & Telegraph Co.
	HASTINGS THELMA E R	The Pacific Telephone & Telegraph Co.
	LUNDHOLM FLORENCE R	The Pacific Telephone & Telegraph Co.
	MC CONNELL INEZ G MRS R	The Pacific Telephone & Telegraph Co.
	MULVANEY ELEANOR M R	The Pacific Telephone & Telegraph Co.
	STRAHAN MAXINE R	The Pacific Telephone & Telegraph Co.
	WETHERELL MARGARET MRS R	The Pacific Telephone & Telegraph Co.
	WILSON IRMA C R	The Pacific Telephone & Telegraph Co.
	WING PATSY E R	The Pacific Telephone & Telegraph Co.
1945	BOSS MARY E R	The Pacific Telephone & Telegraph Co.
	BROTHERS ANN R	The Pacific Telephone & Telegraph Co.
	CASPER CATHERINE R	The Pacific Telephone & Telegraph Co.
	FREDENBURG C A R	The Pacific Telephone & Telegraph Co.
	HOWARD LAURA M R	The Pacific Telephone & Telegraph Co.
	LUNDHOLM FLORENCE R	The Pacific Telephone & Telegraph Co.
	MARTIN BILL R	The Pacific Telephone & Telegraph Co.
	MARTINSON JOSEPHINE R	The Pacific Telephone & Telegraph Co.
	MURRAY EVELYN R	The Pacific Telephone & Telegraph Co.
	WETHERELL MARGARET MRS R	The Pacific Telephone & Telegraph Co.
	BARRETT MARY A MRS R	The Pacific Telephone & Telegraph Co.
	BARRETT PAUL F R	The Pacific Telephone & Telegraph Co.
	BELL BEN D JR R	The Pacific Telephone & Telegraph Co.
1943	Wetherell Margt E Mrs mgr Webster Apts h	R. L. Polk & Co.
	Wing Eleanor emp Sherwood Swan & Co r	R. L. Polk & Co.
	Wing Patsy sten h	R. L. Polk & Co.
	Bell Benj D jr Myrtle l emp P T & T Co h	R. L. Polk & Co.
	Boss Mary E Mrs sten h	R. L. Polk & Co.
	Brothers Ann Mrs h	R. L. Polk & Co.
	Burcell Louise beauty opr Alice A Williams r	R. L. Polk & Co.

FINDINGS

<u>Year</u>	<u>Uses</u>	<u>Source</u>
1943	Casper Cath sten h	R. L. Polk & Co.
	Cawest Alf W Frances h	R. L. Polk & Co.
	Cook Lydia E Mrs slsw HCC Co h	R. L. Polk & Co.
	Fredenburg Carl A electn h	R. L. Polk & Co.
	Hageman Chas eng h	R. L. Polk & Co.
	LEFEVRE Madelyn clk Co Recorder r	R. L. Polk & Co.
	LEFEVRE Marilyn J h	R. L. Polk & Co.
	Lewis Lucille Mrs clk h	R. L. Polk & Co.
	Lundholm Florence sten h	R. L. Polk & Co.
	MARTIN Wm P bartndr h	R. L. Polk & Co.
	Mayer Jos W slsmn h	R. L. Polk & Co.
	Mennis Frank R Helen elect eng h	R. L. Polk & Co.
	Murray Laura E priv sec MW & Co h	R. L. Polk & Co.
	Nichols Hazel Mrs adj MW & Co h	R. L. Polk & Co.
	Patterson John G lab r	R. L. Polk & Co.
	Thomas Ruby sten r	R. L. Polk & Co.
	Walther Arth Dorothy bartndr h	R. L. Polk & Co.
	Webster Apartments	R. L. Polk & Co.
1938	CAMPER H L R	Pacific Telephone
	FALK MORRIS MRS R	Pacific Telephone
	MCCARTY PAUL T R	Pacific Telephone
	MERRITT MARGARET R	Pacific Telephone
	RENNIE JAMES R	Pacific Telephone
	SILVERIA A J R	Pacific Telephone
	WETHERELL MARGARET MRS R	Pacific Telephone
1933	SCANDRETT MARY R	R. L. Polk & Co.
	TWEDE ESTHER C NURSE H	R. L. Polk & Co.
	WEBSTER APARTMENTS	R. L. Polk & Co.
	WETHERELL MARGT B H	R. L. Polk & Co.
	BENNETT WM J S ACCT H	R. L. Polk & Co.
	COOPER E H MRS H	R. L. Polk & Co.
	FALK MORRIS (SARAH) H	R. L. Polk & Co.
	FOX MAY ARTIST H	R. L. Polk & Co.
	GALLAGHER BERNICE C STEN	R. L. Polk & Co.
	BETTER BUSINESS BUREAU OF OKLD R	
	GALLAGHER MICHL A (JULIA) (GALLAGHER & DIEZ) H	R. L. Polk & Co.
	HARRIS M LOUISE MRS H	R. L. Polk & Co.
	HOWARD IDA J BKPR H	R. L. Polk & Co.

FINDINGS

<u>Year</u>	<u>Uses</u>	<u>Source</u>
1933	KELEMEN JOS (JOSEPHINE) CIGARS	R. L. Polk & Co.
	LEE FLORENCE E CATERER H	R. L. Polk & Co.
	LEVIN C F H	R. L. Polk & Co.
	MAGRUDER GERTRUDE R MRS SLSWN H	R. L. Polk & Co.
	MCCONNELL INEZ G LIBRN OKLD FREE LIBRARY H	R. L. Polk & Co.
	MURPHY BARBARA CHF TEL OPR HOTEL OKLD R	R. L. Polk & Co.
	RENNIE ELIZ CLK R	R. L. Polk & Co.
	RENNIE JAS (BERTHA C) (WEBSTER APTS) H	R. L. Polk & Co.
	ROCKWELL HILTON H	R. L. Polk & Co.
	SCANDRETT HAZEL TCHR H	R. L. Polk & Co.
1928	Pied Morris H	R.L. Polk and Co of California
	Fredrikson Hazel Mrs Webster Apts H	R.L. Polk and Co of California
	Webster Sigurd R Hazel miner H	R.L. Polk and Co of California
	Frumento A D clk A B Hall R	R.L. Polk and Co of California
	Irene slswmn H	R.L. Polk and Co of California
	Tacoma Eleanor dept mer YWCA R	R.L. Polk and Co of California
	Mc Cray Chas H frmn PT&TCo R	R.L. Polk and Co of California
	Jackson Gladys The Cocoa Tree	R.L. Polk and Co of California
	Rio Jean The Cocoa Tree R	R.L. Polk and Co of California
	av Apartments	R.L. Polk and Co of California
	Wetherell Francys sten E B Water Co R	R.L. Polk and Co of California
	Webster Margt sten R	R.L. Polk and Co of California
	Webster Margt M Mrs asst E A Upton H	R.L. Polk and Co of California
	Beers Marie The Cocoa Tree R	R.L. Polk and Co of California
	Buchholz Eleanor R	R.L. Polk and Co of California
	h R	R.L. Polk and Co of California
1925	REILLY W P R	R. L. Polk & Co. of California
	RENNIE JAMES R	R. L. Polk & Co. of California

1615 WEBSTER ST

<u>Year</u>	<u>Uses</u>	<u>Source</u>
2013	PC PROFESSIONAL INC	Cole Information Services
2008	PC PROFESSIONAL INC	Cole Information Services
2006	PC PROFESSIONAL	Haines Company, Inc.
2000	PC PROFESSIONAL INC	Pacific Bell
1996	PC PROFESSIONAL INC	PACIFIC BELL DIRECTORY

FINDINGS

<u>Year</u>	<u>Uses</u>	<u>Source</u>
1992	NORTHWESTERN TITLE CO OF ALAMEDA COUNTY	PACIFIC BELL DIRECTORY
	NORTHWESTERN ACCOMMODATION CO	PACIFIC BELL DIRECTORY
1982	NORTHWESTERN TITLE CO OF ALAMEDA COUNTY	Pacific Telephone
1970	NORTHWESTERN TITLE CO OF ALAMEDA COUNTY	Pacific Telephone Directory
1967	NORTHWESTERN TITLE CO OF ALEMA COUNTY	R. L. Polk Co. R. L. Polk Co.
1950	ANDERSAON AUTO CARIBURETOR & ELECTRIC SORV	The Pacific Telephone & Telegraph Co.
	CONTINENTAL TRUCK RENTALS	The Pacific Telephone & Telegraph Co.
	CONTINENTAL AUTOMOBILE LEASING SYSTEM INC	The Pacific Telephone & Telegraph Co.
1943	Stern Jos Nina garage	R. L. Polk & Co.
1938	RUBADUE PAUL FULTON GARAGE	Pacific Telephone
	FULTON GARAGE	Pacific Telephone
1933	RUBADUE PAUL (MARY) GARAGE	R. L. Polk & Co.
1928	h Thos R pntr H	R.L. Polk and Co of California
1925	WILSON JOS F	R. L. Polk & Co. of California
	U S DISTRIBUTING CO	R. L. Polk & Co. of California
	NAVAL BASE PRESS	R. L. Polk & Co. of California

1616 WEBSTER ST

<u>Year</u>	<u>Uses</u>	<u>Source</u>
2013	HAPPY BURRITO	Cole Information Services
2008	HAPPY BURRITO	Cole Information Services
2000	HAPPY BURRITO	Pacific Bell
1996	HAPPY BURRITO	PACIFIC BELL DIRECTORY
1992	HAPPY BURRITO	PACIFIC BELL DIRECTORY
1970	WEST END FRENCH LAUNDRY ASSN ALAMEDA	Pacific Telephone Directory
	WELCOME CAFE	Pacific Telephone Directory
1967	HOUSE OF PANG RESTR	R. L. Polk Co.
1962	Webster Coffee Shop	Pacific Telephone
1955	WEST END FRENCH LAUNDRY ASSN ALAMEDA	The Pacific Telephone & Telegraph Co.
1950	WHITAKER TED RI EST	The Pacific Telephone & Telegraph Co.
	WEST END FRENC IH LAUNDRY ASSN	The Pacific Telephone & Telegraph Co.
	HOMEMAKERS AGCY	The Pacific Telephone & Telegraph Co.

FINDINGS

<u>Year</u>	<u>Uses</u>	<u>Source</u>
1945	WEST END FRENCH LAUNDRY ASSN ALAMEDA	The Pacific Telephone & Telegraph Co.
1938	WEST END FRENCH LNDY ASSN	Pacific Telephone
	FRANK TYPEWRITER & ADDING MACHINE CO	Pacific Telephone
1933	WEST END FRENCH LAUNDRY (JEAN AND PETER VERGEZ) ALAMEDA	R. L. Polk & Co.
	VERGEZ JEAN (ELIZ) (WEST END FRENCH LNDY) H ALAMEDA	R. L. Polk & Co.
1928	h Geo R real est	R.L. Polk and Co of California
	Summit Allan B Cora ins	R.L. Polk and Co of California
1925	KING F T CO	R. L. Polk & Co. of California
	WEST END FRENCH LNDY ASSN	R. L. Polk & Co. of California
1920	WEST END FRENCH LNDY ASSN	R. L. Polk & Co. of California

1617 WEBSTER ST

<u>Year</u>	<u>Uses</u>	<u>Source</u>
1986	Calif Licensed Vocational Nurses Assn Inc	PACIFIC BELL WHITE PAGES
1970	ADLER DAVID OWENS CO THE	Pacific Telephone Directory
	CAVANAUGH LEE OWENS CO THE	Pacific Telephone Directory
	OWENS CO THE	Pacific Telephone Directory
	OWENS MILTON N OWENS CO THE	Pacific Telephone Directory
	READY WM E OWENS CO THE	Pacific Telephone Directory
	SCHULTZ LARRY OWENS CO THE	Pacific Telephone Directory
1967	LOANS	R. L. Polk Co.
	OWEN MORTGAGE CO THE PEAL EST	R. L. Polk Co.

1618 WEBSTER ST

<u>Year</u>	<u>Uses</u>	<u>Source</u>
2006	HAPPY BURRITO	Haines Company, Inc.
1950	NURSES CLUB OF BAY AREA	The Pacific Telephone & Telegraph Co.
	BROWN GRACE M MRS R	The Pacific Telephone & Telegraph Co.
	BAY AREA L NURSES CLUB	The Pacific Telephone & Telegraph Co.
1945	BRADSHAW BENJAMIN R	The Pacific Telephone & Telegraph Co.
1943	Harrison Constance M Mrs r	R. L. Polk & Co.
	Frederick Geo L Ida h	R. L. Polk & Co.
	BAILEY Olga r	R. L. Polk & Co.
1928	Chan Y L Herb Co Y L Chan	R.L. Polk and Co of California

FINDINGS

1619 WEBSTER ST

<u>Year</u>	<u>Uses</u>	<u>Source</u>
1970	TIM S OF ALAMEDA RESTRNT ALAMEDA	Pacific Telephone Directory
	TIM S COCKTL LOUNGE ALAMEDA	Pacific Telephone Directory
	GRAND TIRE & RUBBER CO	Pacific Telephone Directory
1967	AMERICAN ACCEPTANCE CORP LOANS	R. L. Polk Co.
1955	TIM S RSTRNT ALAMEDA	The Pacific Telephone & Telegraph Co.
1950	SUPERIOR JUDGE QUINN S CAMPAIGN HEADQUARTERS	The Pacific Telephone & Telegraph Co.
	QUIIIN S CAMPAIGN HEADQUARTERS FOR SUPERIOR JUDGE	The Pacific Telephone & Telegraph Co.
1945	RICHARDS H J AUTO REPRNG ALAMEDA	The Pacific Telephone & Telegraph Co.
1938	BILLMAN & WALLER GARAGE	Pacific Telephone
1933	FALK HENRY BARBER	R. L. Polk & Co.
	CAMPE J HENRY (BERTHA C) FUEL ALAMEDA	R. L. Polk & Co.
1925	WEST END MACH WKS	R. L. Polk & Co. of California
1920	JORGENSON P R	R. L. Polk & Co. of California

1620 WEBSTER ST

<u>Year</u>	<u>Uses</u>	<u>Source</u>
1955	BRADSHAW BENJ R	The Pacific Telephone & Telegraph Co.
1950	LUIBBEN GEO D R	The Pacific Telephone & Telegraph Co.
	MARSH WALL PRODUCTS ION	The Pacific Telephone & Telegraph Co.
	BRADSHAW BENJ R	The Pacific Telephone & Telegraph Co.
1945	LUBBEN GEO D R ALAMEDA	The Pacific Telephone & Telegraph Co.
	CLARK MAXINE E R	The Pacific Telephone & Telegraph Co.
1943	CLARK Ross W clk r	R. L. Polk & Co.
	CLARK Maxine E r	R. L. Polk & Co.
	CLARK Max A Adah guard h	R. L. Polk & Co.
1938	SWALLEY MARGARET J R	Pacific Telephone
	LUBBEN GEO D R	Pacific Telephone
1933	ANDERSON CHAS E DECKHD SPCO H	R. L. Polk & Co.
1928	Chan Yoke L L Y LI Chan Herb Co H	R.L. Polk and Co of California
1925	LUBBEN GEO D R	R. L. Polk & Co. of California
1920	VINZENT T R R	R. L. Polk & Co. of California

FINDINGS

1622 WEBSTER ST

<u>Year</u>	<u>Uses</u>	<u>Source</u>
1955	EDGERTON W D R	The Pacific Telephone & Telegraph Co.
1950	EDGERTON W D R	The Pacific Telephone & Telegraph Co.
1943	Bradshaw Benj Augusta h	R. L. Polk & Co.
1938	BRADSHAW BENJAMIN R	Pacific Telephone
1933	CALVERT RALPH E JOINER SPCO H	R. L. Polk & Co.
	COIT MARY MRS H	R. L. Polk & Co.
1928	FIRE DEPIARTENT Alameda Headquarters City Hall W T Steinetz Chief	R.L. Polk and Co of California
	Station 2	R.L. Polk and Co of California

1624 WEBSTER ST

<u>Year</u>	<u>Uses</u>	<u>Source</u>
1955	OLSEN HAROLD A R	The Pacific Telephone & Telegraph Co.
1943	Nissen Helen M h	R. L. Polk & Co.
	Gowen Gordon bkpr r	R. L. Polk & Co.
1938	NISSSEN H M R	Pacific Telephone
1933	BEEMIS MARY MRS H	R. L. Polk & Co.
1928	Pelletier John E slsmn H	R.L. Polk and Co of California
	N Jas W slsmn R	R.L. Polk and Co of California

1627 WEBSTER ST

<u>Year</u>	<u>Uses</u>	<u>Source</u>
1933	FISH EDITH G (WID C W) H	R. L. Polk & Co.
	GOODFELLOW BESSIE R	R. L. Polk & Co.
1928	consin Bessie elk P 0 H	R.L. Polk and Co of California

1628 WEBSTER ST

<u>Year</u>	<u>Uses</u>	<u>Source</u>
2013	SPICE MONKEY	Cole Information Services
	HAWTHORN SUITES ALAMEDA	Cole Information Services
2008	SABINA INDIAN CUISINE	Cole Information Services
2006	SABINA INDIA	Haines Company, Inc.
	CUISINE	Haines Company, Inc.
1996	SABINA INDIA CUISINE	PACIFIC BELL DIRECTORY
1992	SABINA INDIA CUISINE	PACIFIC BELL DIRECTORY
1970	HOTEL EMPLOYEES UNION LOC 18	Pacific Telephone Directory
	JANITOR & WINDOW CLEANERS UNION LOC 18	Pacific Telephone Directory
	PHILLIPS 66 SERVICE STN ALAMEDA	Pacific Telephone Directory

FINDINGS

<u>Year</u>	<u>Uses</u>	<u>Source</u>
1970	SERVICE EMPLOYEES INTERNATL UNION LOC 18 AFL-CIO	Pacific Telephone Directory
1967	BUILDING SERVICE INTERNATIONAL UNION LOCAL	R. L. Polk Co. R. L. Polk Co.
1955	KJAR RALPH WARREN TUCKER CO RLTR	The Pacific Telephone & Telegraph Co.
	TUCKER WARREN CO RLTR	The Pacific Telephone & Telegraph Co.
1950	KJAR RALPH WARREN TUCKER CO RLTR	The Pacific Telephone & Telegraph Co.
	TUCKER WARREN CO RITR	The Pacific Telephone & Telegraph Co.
1945	MARSH WALL PRODUCTS INC	The Pacific Telephone & Telegraph Co.
	RATTO & PARODI SERV STN ALAMEDA	The Pacific Telephone & Telegraph Co.
	TUCKER WARREN CO RLTR	The Pacific Telephone & Telegraph Co.
1943	TUCKER WARREN COMPANY Warren Tucker Realtors and Insurors	R. L. Polk & Co.
1938	RATTO & PARODI SERVICE STATION	Pacific Telephone
	ROBERTSON WM T INS BROKER FOR TUCKER WARREN CO	Pacific Telephone
	TUCKER WARREN CO RLTR	Pacific Telephone
1933	RATTO & PARODI (A P RATTO L P PARODI) GAS STA ALAMEDA	R. L. Polk & Co.
	TUCKER W-WM T (ROBERTSON) (WARREN TUCKER W T ROBERTSON) INS AGTS	R. L. Polk & Co.
	TUCKER WARREN JR (EDITH E) (W TUCKER-WM T ROBERTSON) AND REAL EST	R. L. Polk & Co.
1925	WEBSTER ST GARAGE	R. L. Polk & Co. of California
1920	GARDINER & BRITTON	R. L. Polk & Co. of California

1629 WEBSTER ST

<u>Year</u>	<u>Uses</u>	<u>Source</u>
1970	RUPPERT S AUTO PARKS INC	Pacific Telephone Directory
	MARIANI & CARDELLI UNION SERVICE ALAMEDA	Pacific Telephone Directory
1967	RUPPERTS AUTO PARKS INC	R. L. Polk Co.
1962	Rupperts Auto Park	Pacific Telephone
1933	UNION SERVICE STATIONS INC E C PARKS DIST MGR	R. L. Polk & Co.
1925	JORGENSEN THOMAS R	R. L. Polk & Co. of California

FINDINGS

1630 WEBSTER ST

<u>Year</u>	<u>Uses</u>	<u>Source</u>
2013	CARLSON PSYCHIC REALTY	Cole Information Services
	PSYCHIC REALTY	Cole Information Services
2008	PSYCHIC REALTY	Cole Information Services
2006	PSYCHIC REALTY	Haines Company, Inc.
1986	Americas Corp	PACIFIC BELL WHITE PAGES
	Industrial Food Sales Company	PACIFIC BELL WHITE PAGES
1970	CALIFORNIA PINES	Pacific Telephone Directory
	DOTY ABE REALTORS	Pacific Telephone Directory
	LAND INVESTMENT RESEARCH CO-DIV OF CARLSBERG FINANCIAL CORP	Pacific Telephone Directory
1967	HOWDEN BUILDING	R. L. Polk Co.
	DOTY ABE REALTORS	R. L. Polk Co.
1962	SCHINDLER & ASSOCIATES INC realtors	Pacific Telephone
1950	HILL EDWIN F JR SAYLOR & HILL CO	The Pacific Telephone & Telegraph Co.
	SAYLOR RODNEY W SAYLOR & HILL CO	The Pacific Telephone & Telegraph Co.
	SPOTT ROBT C SAYLOR & HILL CO	The Pacific Telephone & Telegraph Co.
	WELLS ROBT M SAYLOR & HILL CO	The Pacific Telephone & Telegraph Co.
1945	FLAHERTY FRANCIS E CONCRETE CONTR	The Pacific Telephone & Telegraph Co.
	GENERAL CONTRACTORS & BUILDER S ASSOCIATION OF THE EAST BAY	The Pacific Telephone & Telegraph Co.
	GENERAL CONTRACTORS & BUILDER S ASSOCIATION OF THE EAST BAY	The Pacific Telephone & Telegraph Co.
	LAUCKS I F INC	The Pacific Telephone & Telegraph Co.
	MELGAARD T L OAKLAND AUDIT BUREAU	The Pacific Telephone & Telegraph Co.
	MICHEL & PFEFFER IRON WORKS INC	The Pacific Telephone & Telegraph Co.
	OAKLAND AUDIT BUREAU	The Pacific Telephone & Telegraph Co.
	PAC HEATING & VENTILATING CO	The Pacific Telephone & Telegraph Co.
	PAC MANUFACTURING CO	The Pacific Telephone & Telegraph Co.
	PAINTERS & DECORATORS JOINT COMMITTEE OF ALA CO INC	The Pacific Telephone & Telegraph Co.
	PLANT RUBBER & ASBESTOS WORKS	The Pacific Telephone & Telegraph Co.
	RASMUSSEN CONRAD PLSTRER	The Pacific Telephone & Telegraph Co.
	REA & COMPANY JANITORS SUPPLIES	The Pacific Telephone & Telegraph Co.
	REDWOOD MFRS CO GEN MILL WORK	The Pacific Telephone & Telegraph Co.
	REX FLOOR CO	The Pacific Telephone & Telegraph Co.
	ROBERTSON WEATHERSTRIP CO	The Pacific Telephone & Telegraph Co.

FINDINGS

<u>Year</u>	<u>Uses</u>	<u>Source</u>
1945	SOVIG CONRAD B CO CEMNT WATRPRFNG	The Pacific Telephone & Telegraph Co.
	STEPHENSON AIR BRUSH PAINTING CO OFC	The Pacific Telephone & Telegraph Co.
	STEWART ROBERT F PAINTING CONTR	The Pacific Telephone & Telegraph Co.
	SYNKOLOID CO	The Pacific Telephone & Telegraph Co.
	TAYLOR HUGH PLMBNG & HEATNG CONTR	The Pacific Telephone & Telegraph Co.
	WENDT CONSTRUCTION CO GENERAL CONTRS	The Pacific Telephone & Telegraph Co.
	WILLIAMS M & SONS PAINTNG	The Pacific Telephone & Telegraph Co.
	WINTZ ED CONDUIT CONSTRUCTION CO	The Pacific Telephone & Telegraph Co.
	YUVAN WILLIAM J GENL CONTR	The Pacific Telephone & Telegraph Co.
	ASSOCIATED ENTERPRISES CONSULTING ENGINEERS	The Pacific Telephone & Telegraph Co.
	BAY CITY FUEL OIL CO	The Pacific Telephone & Telegraph Co.
	BOTTEMILLER E S CO HOUSE MOVERS	The Pacific Telephone & Telegraph Co.
	BUILDERS EXCHANGE	The Pacific Telephone & Telegraph Co.
	BUILDING INDUSTRY ADVISORY BOARD OF THE EAST BAY	The Pacific Telephone & Telegraph Co.
	CALAVERAS CEMENT CO	The Pacific Telephone & Telegraph Co.
	CELOTEX CORP THE	The Pacific Telephone & Telegraph Co.
	CLANCY A J & CO GEN CONTRS	The Pacific Telephone & Telegraph Co.
	CLAWSON L H CO ROCK WOOL INSULATION	The Pacific Telephone & Telegraph Co.
	CONDUIT CONSTRUCTION CO	The Pacific Telephone & Telegraph Co.
	ELECTRIC AGENCIES	The Pacific Telephone & Telegraph Co.
1943	Batten Irwin B mgr Consumers Credit Co r	R. L. Polk & Co.
	Consumers Credit Co I B Batten mgr	R. L. Polk & Co.
1928	STANDARD SANITARY MFG CO C R Dean Mgr Manufacturers Plumbing Fixtures	R.L. Polk and Co of California

1635 WEBSTER ST

<u>Year</u>	<u>Uses</u>	<u>Source</u>
1970	SHADY LADY COIFFEURS	Pacific Telephone Directory
1967	WALL STREET PROPERTIES INC	R. L. Polk Co.
	REAL EST	R. L. Polk Co.
1962	Lake Park retirement home	Pacific Telephone
	Calif Nevada Methodist Homes	Pacific Telephone

FINDINGS

<u>Year</u>	<u>Uses</u>	<u>Source</u>
1943	CENTRAL TITLE COMPANY LTD Allen G Norris V Pres C E Paul Sec Mgr Anna L Clevenger Treas Title Insurance Certificates Continuations Abstracts Escrows	R. L. Polk & Co.
1933	CENTRAL TITLE COMPANY LTD P A SMITH PRES C E PAUL SEC TITLE INSURANCE CERTI	R. L. Polk & Co.
1928	JONES HENBY Z Real Estate and Inuurances	R.L. Polk and Co of California

1692 WEBSTER ST

<u>Year</u>	<u>Uses</u>	<u>Source</u>
1943	Sellers John W Millie r	R. L. Polk & Co.

1700 WEBSTER ST

<u>Year</u>	<u>Uses</u>	<u>Source</u>
2013	AMERICAN CANCER SOCIETY	Cole Information Services
	AMERICAN CANCER SOCIETY	Cole Information Services
2008	AMERICAN CANCER SOCIETY	Cole Information Services
	AMERICAN CANCER SOCIETY	Cole Information Services
2006	SOCIETY	Haines Company, Inc.
	AMERCANCER	Haines Company, Inc.
	SOCIETY	Haines Company, Inc.
	AMERCANCER	Haines Company, Inc.
2000	AMERICAN CANCER SOCIETY	Pacific Bell
	AMERICAN CANCER SOCIETY	Pacific Bell
1996	AMERICAN CANCER SOCIETY	PACIFIC BELL DIRECTORY
1970	TITLE INSURANCE AND TRUST COMPANY	Pacific Telephone Directory
	NIELEBECK ROBT H TITLE INSURANCE AND TRUST COMPANY	Pacific Telephone Directory
	EVANS ALBERT W TITLE INSURANCE AND TRUST COMPANY	Pacific Telephone Directory
	DOGGIE DINER CO	Pacific Telephone Directory
1967	TITLE INSURANCE C TRUST CO	R. L. Polk Co.
1962	Don & Harold Park & Service	Pacific Telephone
1950	RUPPERT S PARKING STATION	The Pacific Telephone & Telegraph Co.
	DICK S SHELL SERV	The Pacific Telephone & Telegraph Co.
1933	SHELL SERVICE INC	R. L. Polk & Co.
	BICKEL W A & SON (W A AND JOHN) AUTO PARKING	R. L. Polk & Co.
1925	CAMPER & BAUGH VUL	R. L. Polk & Co. of California

FINDINGS

<u>Year</u>	<u>Uses</u>	<u>Source</u>
1920	CAMPER & BAUGH VUL	R. L. Polk & Co. of California

1701 WEBSTER ST

<u>Year</u>	<u>Uses</u>	<u>Source</u>
1970	BEN S TV & APPLIANCES SALES & SERVICE	Pacific Telephone Directory
	BEN S TV & APPLIANCES SALES & SERVICE	Pacific Telephone Directory
	BEN S TV & APPLIANCES SALES & SERVICE	Pacific Telephone Directory
1933	PACIFIC SERVICE STATIONS INC GAS STA	R. L. Polk & Co.
1925	LUBBEN J G FUEL	R. L. Polk & Co. of California
	ALAMEDA ICE DELIVERY CO	R. L. Polk & Co. of California
1920	WONG HIM R	R. L. Polk & Co. of California

1705 WEBSTER ST

<u>Year</u>	<u>Uses</u>	<u>Source</u>
1938	SEAGRENS FURNITURE	Pacific Telephone
1933	STEFANI VALENTE FURN ALAMEDA	R. L. Polk & Co.

1707 WEBSTER ST

<u>Year</u>	<u>Uses</u>	<u>Source</u>
2013	A TRAVEL MOMENT	Cole Information Services
1992	LA UNIQUE	PACIFIC BELL DIRECTORY

1709 WEBSTER ST

<u>Year</u>	<u>Uses</u>	<u>Source</u>
2013	PERFECT 10	Cole Information Services
2000	1707 MAGIC BRAIDS BY KIKI	Pacific Bell
	NEWSMAKERS	Pacific Bell
1996	1707 MAGIC BRAIDS BY KIKI	PACIFIC BELL DIRECTORY
	NEWSMAKERS	PACIFIC BELL DIRECTORY
1992	NEWSMAKERS	PACIFIC BELL DIRECTORY
1991	Investment Management Group	PACIFIC BELL WHITE PAGES
1986	Robinson John C A Professional Corporation Carlson & Robinson attys	PACIFIC BELL WHITE PAGES
	Husick Gloria J A Professional Corporation Carlson & Robinson attys	PACIFIC BELL WHITE PAGES
	Carlson Rosalie	PACIFIC BELL WHITE PAGES
	From Vallejo Telephones Call	PACIFIC BELL WHITE PAGES
	Carlson & Robinson attys	PACIFIC BELL WHITE PAGES

FINDINGS

<u>Year</u>	<u>Uses</u>	<u>Source</u>
1986	Carlson & Robinson attys	PACIFIC BELL WHITE PAGES
1970	INSURANCE SERVICE OF CALIF	Pacific Telephone Directory
	A F G E LOC 1157	Pacific Telephone Directory
1967	THE EAST BAY	R. L. Polk Co.
	CONSUMER CREDIT COUNSELORS OF	R. L. Polk Co.
	CENTER	R. L. Polk Co.
	SMALL BUSINESS DEVELOPMENT	R. L. Polk Co.
1962	Augello R B & Sons	Pacific Telephone
	Main Office	Pacific Telephone
	Russello & Rosenberg contrs	Pacific Telephone
	STATEWIDE & WESTERN STATES	Pacific Telephone
	CONVALESCENT HOSPITALS INC	
	WESTERN STATES & STATEWIDE	Pacific Telephone
	CONVALESCENT HOSPITALS INC	
1955	GREEN CHAS H LAND TITLE CO OF	The Pacific Telephone & Telegraph Co.
	ALA COUNTY	
	LAND TITLE CO OF ALA COUNTY	The Pacific Telephone & Telegraph Co.
	LAND TITLE INS CO	The Pacific Telephone & Telegraph Co.
1950	GREEN CHAS H LAND TITLE CO OF	The Pacific Telephone & Telegraph Co.
	ALA COUNTY	
	INTERCITY REALTY	The Pacific Telephone & Telegraph Co.
	LAND TITLE CO OF ALA COUNTY	The Pacific Telephone & Telegraph Co.
1945	INTERCITY TITLE CO INC	The Pacific Telephone & Telegraph Co.
1933	KNOX IDA M MRS RESTR	R. L. Polk & Co.

1710 WEBSTER ST

<u>Year</u>	<u>Uses</u>	<u>Source</u>
2013	AMERICAN CANCER SOCIETY	Cole Information Services
2008	AMERICAN CANCER SOC CAL	Cole Information Services
	DIVISION	
2006	No Current Listing	Haines Company, Inc.
2000	AMERICAN CANCER SOCIETY	Pacific Bell
1996	AMERICAN CANCER SOCIETY	PACIFIC BELL DIRECTORY
1992	AMERICAN CANCER SOCIETY	PACIFIC BELL DIRECTORY
1943	JOHNSON Edw auto pts	R. L. Polk & Co.
1933	JOHNSON EDW P (ELIZ) AUTO	R. L. Polk & Co.
	PARKING	
1925	VERLEGER MRS C F R	R. L. Polk & Co. of California
1920	HENDERSON MRS AGNES R	R. L. Polk & Co. of California

FINDINGS

1711 WEBSTER ST

<u>Year</u>	<u>Uses</u>	<u>Source</u>
2013	VENEGAS CUSTOM JEWELRY	Cole Information Services
2008	RAGS LIKE RICHES	Cole Information Services
2000	CRAFTY ARTY S	Pacific Bell
1996	CRAFTY ARTY S	PACIFIC BELL DIRECTORY
1992	CRAFTY ARTY S	PACIFIC BELL DIRECTORY
1970	WESTERN CAMERA SERV	Pacific Telephone Directory
	QUEE S FAMILY BILLIARDS ALAMEDA	Pacific Telephone Directory
1967	WESTERN CAMERA SERVICE	R. L. Polk Co.
1950	PAC COAST TOOL CO	The Pacific Telephone & Telegraph Co.
	GILWEE RUSSELL M PAC COAST TOOL CO	The Pacific Telephone & Telegraph Co.
1943	Altar Lawrence B cigars	R. L. Polk & Co.
1928	as Florence M real est	R.L. Polk and Co of California
	Co Wilbur Blanche M real est	R.L. Polk and Co of California
1925	HOMER A J REALTY CO	R. L. Polk & Co. of California

1712 WEBSTER ST

<u>Year</u>	<u>Uses</u>	<u>Source</u>
1970	FLINDT STANLEY H ALAMEDA	Pacific Telephone Directory
1955	FLINDT H R ALAMEDA	The Pacific Telephone & Telegraph Co.
1945	FLINDT H R ALAMEDA	The Pacific Telephone & Telegraph Co.
1938	FLINDT H FUEL & EXP	Pacific Telephone
	FLINT H FUEL & EXPRESS	Pacific Telephone
1933	FLINDT HARRY (FRIEDA) COAL ALAMEDA	R. L. Polk & Co.
1925	FLINDT H FUEL & EXP	R. L. Polk & Co. of California
1920	FLINDT H	R. L. Polk & Co. of California

1715 WEBSTER ST

<u>Year</u>	<u>Uses</u>	<u>Source</u>
1962	Ironclad Mortgages Inc	Pacific Telephone
	Massachusetts Bay Colony Co Inc	Pacific Telephone
	Pilgrim Development Co	Pacific Telephone
	Puritan Factors Inc	Pacific Telephone
1955	FARRELL JACK R ALAMEDA	The Pacific Telephone & Telegraph Co.
1950	YOUNG FRED H COCHRAN & YOUNG	The Pacific Telephone & Telegraph Co.
	KNAPP REALTY CO	The Pacific Telephone & Telegraph Co.
	COCHRAN Z L COCHRAN & YOUNG	The Pacific Telephone & Telegraph Co.
	COCHANLL & YOUNG	The Pacific Telephone & Telegraph Co.

FINDINGS

<u>Year</u>	<u>Uses</u>	<u>Source</u>
1950	ALLEN ORRIN E R	The Pacific Telephone & Telegraph Co.
1945	PAPWORTH R C RL EST	The Pacific Telephone & Telegraph Co.
	KNAPP REALTY CO	The Pacific Telephone & Telegraph Co.
1943	Papworth Rollie C Laura S real est	R. L. Polk & Co.
1938	FERRERO FRED & SONS ART STONE & STAFF ORNAMENTS	Pacific Telephone
1933	FERRERO FRED & SON (FRED AND R A) ART STONE ALAMEDA	R. L. Polk & Co.
	GRAY G A AND H E (GEO A AND HARRY E) REAL EST	R. L. Polk & Co.
1925	WESTERN ASBESTOS MAGNESIA CO OFFICE	R. L. Polk & Co. of California
	FERRERO FRED ARTIFICIAL STONE	R. L. Polk & Co. of California

1716 WEBSTER ST

<u>Year</u>	<u>Uses</u>	<u>Source</u>
1970	CARSON S MOBIL SERVICE ALAMEDA	Pacific Telephone Directory
	MOBIL SERVICE STN DLRS	Pacific Telephone Directory
1933	JACKSON WM PTRNMKR ALAMEDA	R. L. Polk & Co.
1925	MILLIKEN CLARE R	R. L. Polk & Co. of California
	COKER BROS GARAGE	R. L. Polk & Co. of California
	SUNSET GARAGE THE	R. L. Polk & Co. of California
1920	BUCKLEY MRS ANNA L R	R. L. Polk & Co. of California
	COLLIN & BARRERE	R. L. Polk & Co. of California
	SUNSET GARAGE THE	R. L. Polk & Co. of California

1718 WEBSTER ST

<u>Year</u>	<u>Uses</u>	<u>Source</u>
1925	LAYTON MRS N R	R. L. Polk & Co. of California
1920	MAIER M G R	R. L. Polk & Co. of California

1719 WEBSTER ST

<u>Year</u>	<u>Uses</u>	<u>Source</u>
1943	DOUGLAS Sanford R Rae R garage	R. L. Polk & Co.

1720 WEBSTER ST

<u>Year</u>	<u>Uses</u>	<u>Source</u>
1933	CHOVIN T MARCEL (ELVIRA M) AUTO PARKING	R. L. Polk & Co.
1928	h David C Blanche elev opr R	R.L. Polk and Co of California
1920	WOOD L J R	R. L. Polk & Co. of California

FINDINGS

1722 WEBSTER ST

<u>Year</u>	<u>Uses</u>	<u>Source</u>
1928	I am Caiso Co J W Dornria migs ral eat	R.L. Polk and Co of California

1723 WEBSTER ST

<u>Year</u>	<u>Uses</u>	<u>Source</u>
1992	ADATRAC ENTERPRISES	PACIFIC BELL DIRECTORY
1986	I Theta Electronics	PACIFIC BELL WHITE PAGES
1970	MICRO REPRODUCTION SERVICES	Pacific Telephone Directory
1967	SWINERTON & WALBERS GENL CONTR	R. L. Polk Co.
1962	Craig Newton artst	Pacific Telephone
	Swinerton & Walberg Co	Pacific Telephone
	Swinerton & Walberg Co	Pacific Telephone
1955	ENGINEERS LIMITED MAIN OFC	The Pacific Telephone & Telegraph Co.
	LINDGREN & SWINERTON INC MAIN OFC	The Pacific Telephone & Telegraph Co.
	SWINERTON & WALBERG CO MAIN OFC	The Pacific Telephone & Telegraph Co.
1950	CALIF SERVICE STATION OPERATORS ASSN INC	The Pacific Telephone & Telegraph Co.
	COMMUNIST PARTY OF ALAMEDA CO	The Pacific Telephone & Telegraph Co.
	ENGINEERS LIMITED	The Pacific Telephone & Telegraph Co.
	LINDGREN & SWINERTON INC	The Pacific Telephone & Telegraph Co.
	SWINERTON & WALBERG CO	The Pacific Telephone & Telegraph Co.
1945	WILLIAMS CLARENCE MFG AGT	The Pacific Telephone & Telegraph Co.
	COMMUNIST POLITICAL ASSOC OF ALAMEDA CO	The Pacific Telephone & Telegraph Co.
	COOPER JAMES MFG AGT	The Pacific Telephone & Telegraph Co.
	ENGINEERS LIMITED	The Pacific Telephone & Telegraph Co.
	HOWKINS B A & CO GENL CONTRS	The Pacific Telephone & Telegraph Co.
	LINDGREN & SWINERTON INC	The Pacific Telephone & Telegraph Co.
	NEESIEN J H MFG AGT	The Pacific Telephone & Telegraph Co.
	RODGERS LAKE MINING & DEVELOPMENT CO	The Pacific Telephone & Telegraph Co.
	SCHUSTER & LORD MECHL CONTRS	The Pacific Telephone & Telegraph Co.
	VIRAGIN OIL CO	The Pacific Telephone & Telegraph Co.
1943	Lindgren & Swinerton Inc bldg contrs B A Hawkins mgr	R. L. Polk & Co.
	Workers School T R Farrell dir	R. L. Polk & Co.
1928	Cords Alt Yyonne real est	R.L. Polk and Co of California
	Le Bertha Mrs multigraphing	R.L. Polk and Co of California

FINDINGS

<u>Year</u>	<u>Uses</u>	<u>Source</u>
1928	Ellinger Geo E Mae archt	R.L. Polk and Co of California
	Improvement Co H C Wahl v pres mgr pavings contrs	R.L. Polk and Co of California
	Taylor & Mc Donald Inc J E Mc Donald pres E ZSchuler sec trea contra	R.L. Polk and Co of California
	Swanstrom Geo Hazel genl cont R	R.L. Polk and Co of California

1725 WEBSTER ST

<u>Year</u>	<u>Uses</u>	<u>Source</u>
1962	Gorrill Bros	Pacific Telephone
	Josephs Realty	Pacific Telephone
	Vail Henry R ins	Pacific Telephone
	Edoff Frank J	Pacific Telephone
1955	VAIL HENRY R INS	The Pacific Telephone & Telegraph Co.
1950	EDOFF FRANIC OFC	The Pacific Telephone & Telegraph Co.
1945	HUNTINGTON R D RL EST	The Pacific Telephone & Telegraph Co.
	VAIL HENRY R INS	The Pacific Telephone & Telegraph Co.
1943	Reillys Free Press Philip Reilly publ'r	R. L. Polk & Co.
1925	BURKS R J OFFICE	R. L. Polk & Co. of California
	MARSHALL & BURKS RLTRS	R. L. Polk & Co. of California

1727 WEBSTER ST

<u>Year</u>	<u>Uses</u>	<u>Source</u>
2013	AMANDA KATE HILL FITNESS & NUTRITION	Cole Information Services
2008	SERENITY FIRST INC	Cole Information Services
2006	SERENITY FIRST INC	Haines Company, Inc.
1970	VILLA TERESA ALAMEDA	Pacific Telephone Directory
	MARVEL PROPERTIES INC	Pacific Telephone Directory
	JOHNSON FRED L RL EST	Pacific Telephone Directory
1967	LASCO REALTY	R. L. Polk Co.
1962	Marvel Properties Inc	Pacific Telephone
	Johnson Fred L rl est	Pacific Telephone
1950	ACE RADIOVISION	The Pacific Telephone & Telegraph Co.
1943	MEEHAN Henry P Mollie real est	R. L. Polk & Co.
1933	REALTY MORTGAGE INSURANCE CORP MARY O MARSHALL REP	R. L. Polk & Co.
	SPARBER & CO (L H SPARBER) REAL EST	R. L. Polk & Co.
1925	CENTRAL TITLE CO	R. L. Polk & Co. of California

FINDINGS

1729 WEBSTER ST

<u>Year</u>	<u>Uses</u>	<u>Source</u>
1943	Inter City Title Co Grace L Howard sec treas	R. L. Polk & Co.

1730 WEBSTER ST

<u>Year</u>	<u>Uses</u>	<u>Source</u>
1925	TAYLOR F S CONTR	R. L. Polk & Co. of California
	FARMER ROBT W GROCER	R. L. Polk & Co. of California
	MAYHEW INVESTMENT CO	R. L. Polk & Co. of California

1731 WEBSTER ST

<u>Year</u>	<u>Uses</u>	<u>Source</u>
1933	EAST BAY APARTMENT HOUSE ASSN BETTY NOAKES SEC-MGR	R. L. Polk & Co.

1732 WEBSTER ST

<u>Year</u>	<u>Uses</u>	<u>Source</u>
2008	RICHARD ZYBERT GRAPHICS	Cole Information Services
2006	COSTELLO Matt HALLJerry S	Haines Company, Inc.
	WELSH M	Haines Company, Inc.
	ZYBERT Richard	Haines Company, Inc.
	APARTMENTS	Haines Company, Inc.
	BELL Bruce	Haines Company, Inc.
	BERGLAND P	Haines Company, Inc.
2000	203 JACKSON TRACY	Pacific Bell
	208 CASIMIRI AUDREY	Pacific Bell
	304 BALL MICHAEL THOMAS	Pacific Bell
	401 HUANG SU MET	Pacific Bell
	406 BELL BRUCE	Pacific Bell
	408 THORNTON OMAR R	Pacific Bell
1996	303 LADIORAY AMANDA LABIO	PACIFIC BELL DIRECTORY
	307 NEELY F	PACIFIC BELL DIRECTORY
	402 ONTIBEROZ IAN	PACIFIC BELL DIRECTORY
	406 BELL BRUCE	PACIFIC BELL DIRECTORY
	301 LAMB PAUL	PACIFIC BELL DIRECTORY
1992	301 HOOPER L	PACIFIC BELL DIRECTORY
	303 LADIORAY AMANDA LABLO	PACIFIC BELL DIRECTORY
	306 RAMIREZ ANNA	PACIFIC BELL DIRECTORY
	404 LU HUE	PACIFIC BELL DIRECTORY
	405 KELUCCHI STEPHANIE	PACIFIC BELL DIRECTORY

FINDINGS

<u>Year</u>	<u>Uses</u>	<u>Source</u>
1992	406 BELL BRUCE	PACIFIC BELL DIRECTORY
1970	COX JAS DARRELL	Pacific Telephone Directory
	DE GUALTERO GERTRUDE	Pacific Telephone Directory
	DIEHL VERA HUNT	Pacific Telephone Directory
	SIMPSON ROBT	Pacific Telephone Directory
	SLIFFE EDYTHE	Pacific Telephone Directory
	STEVENS E J	Pacific Telephone Directory
	TALLIS CLARK	Pacific Telephone Directory
	VERMILLION R R	Pacific Telephone Directory
	GARRETT ESTELLA	Pacific Telephone Directory
	LENOIR CHAS N	Pacific Telephone Directory
	MERRELL GLORIA	Pacific Telephone Directory
	MONTOYA PHILLIP	Pacific Telephone Directory
1967	NO RETURN	R. L. Polk Co.
	CHRISTLIER R	R. L. Polk Co.
	OIEHL VERA H	R. L. Polk Co.
	ROWLAND MARIE	R. L. Polk Co.
	MORRI B	R. L. Polk Co.
	MAIA C P	R. L. Polk Co.
	MENTONE APARTMENTS	R. L. Polk Co.
	CARTER COLLEEN	R. L. Polk Co.
	LENOIR CHARLES N	R. L. Polk Co.
	DEQUALTE G	R. L. Polk Co.
	PERKINS H	R. L. Polk Co.
	ZODER G	R. L. Polk Co.
	ESPINOSA GILBERT L	R. L. Polk Co.
	SCOTCHLER W	R. L. Polk Co.
	BUCHANAN N L	R. L. Polk Co.
	SLIFFE EDYTHE	R. L. Polk Co.
	FRANCESCUTI ALLEN	R. L. Polk Co.
	TAYLOR OLIVE	R. L. Polk Co.
	VACANT	R. L. Polk Co.
	RESEBURG PAULINE	R. L. Polk Co.
	KING A S	R. L. Polk Co.
	DONOVAN LORRAINE V	R. L. Polk Co.
	LADEWIG LUCILLE MRS	R. L. Polk Co.
	MATTHEWS ROSS	R. L. Polk Co.
	GESCHWIND L F	R. L. Polk Co.

FINDINGS

<u>Year</u>	<u>Uses</u>	<u>Source</u>
1967	WYATT H C	R. L. Polk Co.
	REGER BELLE	R. L. Polk Co.
1962	Calistro Jos G	Pacific Telephone
	King A S L	Pacific Telephone
	Kirk Helen L	Pacific Telephone
	Lynds Alberta	Pacific Telephone
	Mentone Arms Apts	Pacific Telephone
	Perkins Hazel Cox r	Pacific Telephone
	Reger Belle	Pacific Telephone
	Rideout Avery C	Pacific Telephone
	Rideout Carolyn F	Pacific Telephone
	Rideout Henry M III	Pacific Telephone
	Scheibe Esther	Pacific Telephone
	Sliffe Edythe r	Pacific Telephone
	Stalter O R	Pacific Telephone
	Taylor Louise M Mrs	Pacific Telephone
	Taylor Olive r	Pacific Telephone
	Voie Ruby E	Pacific Telephone
1955	COLE W W LT USN R	The Pacific Telephone & Telegraph Co.
	FISCHER MAITIE L R	The Pacific Telephone & Telegraph Co.
	FLEMING RUBY C R	The Pacific Telephone & Telegraph Co.
	GILFILLAN M JESSIE R	The Pacific Telephone & Telegraph Co.
	HEADY LILLIAN R	The Pacific Telephone & Telegraph Co.
	LORING FILSON R	The Pacific Telephone & Telegraph Co.
	MENTONE ARMS APTS	The Pacific Telephone & Telegraph Co.
	PERKINS HAZEL COX R	The Pacific Telephone & Telegraph Co.
	SLIFFE EDYTHE R	The Pacific Telephone & Telegraph Co.
	TAYLOR OLIVE R	The Pacific Telephone & Telegraph Co.
1950	HEEREN MARIE R	The Pacific Telephone & Telegraph Co.
	KNOWLES H M R	The Pacific Telephone & Telegraph Co.
	MARTIN EMMA MRS R	The Pacific Telephone & Telegraph Co.
	OYEN JENNIE R	The Pacific Telephone & Telegraph Co.
	SLIFFE EDYTHE R	The Pacific Telephone & Telegraph Co.
	SMITH J B R	The Pacific Telephone & Telegraph Co.
	TAYLOR OLIVE R	The Pacific Telephone & Telegraph Co.
	CASO MARTHA R	The Pacific Telephone & Telegraph Co.
	DURAND PAUL A R	The Pacific Telephone & Telegraph Co.
	FISCHER MAITIE L R	The Pacific Telephone & Telegraph Co.

FINDINGS

<u>Year</u>	<u>Uses</u>	<u>Source</u>
1950	FISH GEORGIA R	The Pacific Telephone & Telegraph Co.
	GILFILLAN M JESSIE R	The Pacific Telephone & Telegraph Co.
	HEADY LILLIAN R	The Pacific Telephone & Telegraph Co.
1945	BLAKELY JAMES R	The Pacific Telephone & Telegraph Co.
	COLE W W LIEUT USN R	The Pacific Telephone & Telegraph Co.
	FLASHMAN FRANK R	The Pacific Telephone & Telegraph Co.
	FLEMING RUBY C R	The Pacific Telephone & Telegraph Co.
	FULENWIDER J N R	The Pacific Telephone & Telegraph Co.
	GILFILLAN M JESSIE R	The Pacific Telephone & Telegraph Co.
	HATHAWAY FREDERIC M MRS R	The Pacific Telephone & Telegraph Co.
	KRIEGER B R R	The Pacific Telephone & Telegraph Co.
	LITHGOW BETH R	The Pacific Telephone & Telegraph Co.
	MARTIN EMMA MRS R	The Pacific Telephone & Telegraph Co.
	MENTONE ARMS APTS	The Pacific Telephone & Telegraph Co.
	PERKINS HAZEL COX R	The Pacific Telephone & Telegraph Co.
	RING JEAN R	The Pacific Telephone & Telegraph Co.
	SHAFER R A R	The Pacific Telephone & Telegraph Co.
	STEWART DUERAY L R	The Pacific Telephone & Telegraph Co.
	STUART VICTOR D R	The Pacific Telephone & Telegraph Co.
1943	Backer A H h	R. L. Polk & Co.
	Blakely Jas Lena mech h	R. L. Polk & Co.
	Cole Wm W Jeannette USN h	R. L. Polk & Co.
	FISCHER Maitie h	R. L. Polk & Co.
	FISCHER Theresa r	R. L. Polk & Co.
	Flashman Frank Millie h	R. L. Polk & Co.
	Flashman Millie Mrs mgr Mentone Apts r	R. L. Polk & Co.
	Fulenwider J N h	R. L. Polk & Co.
	Gilfillan Leila B tchr r	R. L. Polk & Co.
	Gilfillan M Jessie tchr Pub Sch h	R. L. Polk & Co.
	Glaze Leland r	R. L. Polk & Co.
	Hathaway Fredk M h	R. L. Polk & Co.
	Hull Harold r	R. L. Polk & Co.
	Hyland Cath S wid E W h	R. L. Polk & Co.
	Krieger Bernice R h	R. L. Polk & Co.
	Leonard Ielene Mrs tel opr h	R. L. Polk & Co.
	Lithgow Bernice r	R. L. Polk & Co.
	Wetmore Saml R Irene signs r	R. L. Polk & Co.
	Wetmore Wm E h	R. L. Polk & Co.

FINDINGS

<u>Year</u>	<u>Uses</u>	<u>Source</u>
1943	White Helen H Mrs librn Pub Sch r	R. L. Polk & Co.
	White John A h	R. L. Polk & Co.
	Williams Alice A beauty shop h	R. L. Polk & Co.
	Witherspoon Luther H h	R. L. Polk & Co.
	Martin Emma wid G I r	R. L. Polk & Co.
	MARTIN Leigh E clk h	R. L. Polk & Co.
	Mc Carty Edna M sec YWCA h	R. L. Polk & Co.
	Mentone Apartments	R. L. Polk & Co.
	Morse Edw r	R. L. Polk & Co.
	Morse Phyllis M clk r	R. L. Polk & Co.
	NELSON Nels V Norma h	R. L. Polk & Co.
	NELSON Norma N Mrs sten Community Chest of Okld r	R. L. Polk & Co.
	OBrien Theresa bkpr Freeds r	R. L. Polk & Co.
	OBrien Thos h	R. L. Polk & Co.
	Olivera Erma clk h	R. L. Polk & Co.
	Paul Mabel J tchr h	R. L. Polk & Co.
	Perkins Hazel C Mrs library h	R. L. Polk & Co.
	Ryckman Earl R h	R. L. Polk & Co.
	Ryckman Hilda M Mrs bkpr Greenwood Printers r	R. L. Polk & Co.
	Shafer Ray A tchr Ala Pub Sch h	R. L. Polk & Co.
	Smith Guy H Gertrude photo engvr r	R. L. Polk & Co.
	STEWART Dueray L Kathleen drftsmn Okld Eng Dept r	R. L. Polk & Co.
	STUART VICTOR D Bertha Credit Mgr Tribune Publishing Co h	R. L. Polk & Co.
	Taylor Olive E clk r	R. L. Polk & Co.
	Thwing Franklyn A page Okld Pub Libry r	R. L. Polk & Co.
	Uphouse Kath M r	R. L. Polk & Co.
	Voris Martha h	R. L. Polk & Co.
	WAGNER Maude S dental nurse Co Hosp r	R. L. Polk & Co.
1938	CHARLES E M R	Pacific Telephone
	COLE W W LIEUT USN R	Pacific Telephone
	GIFFORD E E MISS R	Pacific Telephone
	GILFILLAN M JESSIE R	Pacific Telephone
	JOHNSON F J MRS R	Pacific Telephone
	KELLER LEO S R	Pacific Telephone
	LINDBERGH HOWARD R	Pacific Telephone

FINDINGS

<u>Year</u>	<u>Uses</u>	<u>Source</u>
1938	MENTONE ARMS APTS	Pacific Telephone
	MORGANS IDA L R	Pacific Telephone
	MURRAY W C R R	Pacific Telephone
	O CONNOR FRANK M R	Pacific Telephone
	SAVELLI RICHARD F R	Pacific Telephone
	SHAHER R A R	Pacific Telephone
	STUART VICTOR D R	Pacific Telephone
1933	MCWILLIAMS ADA MRS CS PRACT H	R. L. Polk & Co.
	MENTONE ARMS APARTMENTS	R. L. Polk & Co.
	MILES FRANCES PSYCHOLOGIST H	R. L. Polk & Co.
	MOREHOUSE NELL DEPT MGR H C CAPWELL CO H	R. L. Polk & Co.
	MURRAY WM C R (ANNIE) GARAGE	R. L. Polk & Co.
	PARSONS DOROTHY SLWN R	R. L. Polk & Co.
	PETERSON ALMA MRS BKPR H	R. L. Polk & Co.
	PETERSON HOWARD R	R. L. Polk & Co.
	PIVA ERNEST N RY MS H	R. L. Polk & Co.
	SHAHER RAY A TCHR ALA HIGH SCH H	R. L. Polk & Co.
	SMITH E GRACE H	R. L. Polk & Co.
	SMITH GRACE SLSWN R	R. L. Polk & Co.
	SMITH LOIS R STEN CAL WIRE CLOTH CO H	R. L. Polk & Co.
	SPIKER WALTER H (MARY) SOFT DRINKS	R. L. Polk & Co.
	STENHOLT NEIL E CLK H	R. L. Polk & Co.
	TALLMAN BESSIE R NOTARY H	R. L. Polk & Co.
	WARD LUCILLE SLSWN H	R. L. Polk & Co.
	WILKINS LILLIAN M SEC S W STRAUSS & CO H	R. L. Polk & Co.
	WOLFORD HENRIETTA TCHR OKLD PUB SCH H	R. L. Polk & Co.
	ABERCOMBIE K L INS AGT R	R. L. Polk & Co.
	ANDERSON BERNIF CLK R	R. L. Polk & Co.
	ANDERSON J O (HOLLY) ENG H	R. L. Polk & Co.
	CHRISTENSEN JAS P CHIROPRACTOR	R. L. Polk & Co.
	COLE WM W (JEANNETTE) INS H	R. L. Polk & Co.
	DICKIE JAS (DORIS) CARTOONIST H	R. L. Polk & Co.
	DOUGLAS HELEN NURSE R	R. L. Polk & Co.
	EATON JAYNE ASST C G BUECHELE H	R. L. Polk & Co.
	EICH EMMA MRS H	R. L. Polk & Co.

FINDINGS

<u>Year</u>	<u>Uses</u>	<u>Source</u>
1933	FAIRWEATHER KATHLEEN ARTIST R	R. L. Polk & Co.
	KANOUSE ALLEN M (STELLA) OSTEO EAST BAY OSTEOPATHIC CLINIC H	R. L. Polk & Co.
	KIRBY JAS J LAWYER R712	R. L. Polk & Co.
	LANE ALYS M MRS MGR MENTONE ARMS APTS H	R. L. Polk & Co.
	LANE THOS A (ALYS M) INS BROKER H	R. L. Polk & Co.
	MAIMONE PAUL E DENTIST	R. L. Polk & Co.
	MCCLEAREN AUDREY SEC-TREAS OKLD MUT LIFE INS ASSN H	R. L. Polk & Co.
	MCCLEAREN ONITA ASST SEC OKLD MUT LIFE INS ASSN R	R. L. Polk & Co.
1928	H John H Edytha B chemical eng H	R.L. Polk and Co of California
	I Margt bkpr R	R.L. Polk and Co of California
	H	R.L. Polk and Co of California
	ning Raymond J R	R.L. Polk and Co of California
	mont Maude dancing tchr R	R.L. Polk and Co of California
	Co C E Mrs R	R.L. Polk and Co of California
	mont Maude dancing tchr R	R.L. Polk and Co of California
	av Dani R	R.L. Polk and Co of California
	R	R.L. Polk and Co of California
	Mc Williams Ada Mrs C S pract	R.L. Polk and Co of California
	Mentone Arms Apte Mrs E M Bradshaw	R.L. Polk and Co of California
	H	R.L. Polk and Co of California
	Merinbaum Irving Fara ladies ready to wea R	R.L. Polk and Co of California
	lege Jas Alice M eng H	R.L. Polk and Co of California
	PETK Monte B ins adjuster H	R.L. Polk and Co of California
	h Anne D tchr OPS R	R.L. Polk and Co of California
	Perkins Helen tchr OPS R	R.L. Polk and Co of California
	same Arch musician H	R.L. Polk and Co of California
	Stagas Lillian E sten Shell Co R	R.L. Polk and Co of California
	J W police OPD R	R.L. Polk and Co of California
	av Ethyl M Mrs Mentone Arms Apts H	R.L. Polk and Co of California
	av Wm J Ethyl M slsmn S&WCo H	R.L. Polk and Co of California
	Co Bessie C bkpr R	R.L. Polk and Co of California
	UHal J R	R.L. Polk and Co of California
	View Wm D ins H	R.L. Polk and Co of California
	Cutting Helen E buyer R	R.L. Polk and Co of California
	h Kathleen coml artist R	R.L. Polk and Co of California

FINDINGS

<u>Year</u>	<u>Uses</u>	<u>Source</u>
1928	Godfrey Bab steyn R	R.L. Polk and Co of California
	R	R.L. Polk and Co of California
	HAVENS J W Attorney at Law Suite 702 703 and 704 First National Bldg:% Glencort 0951	R.L. Polk and Co of California
	opment Nellie M Mrs office	R.L. Polk and Co of California
	R	R.L. Polk and Co of California
	Isabella D P asst mgr T&D Theater R	R.L. Polk and Co of California
	F Prank R phys	R.L. Polk and Co of California
1920	FARMER ROBERT W R	R. L. Polk & Co. of California

1734 WEBSTER ST

<u>Year</u>	<u>Uses</u>	<u>Source</u>
2013	MOLCAJETE RESTAURANT	Cole Information Services
2008	JUANITAS RESTAURANT	Cole Information Services

1735 WEBSTER ST

<u>Year</u>	<u>Uses</u>	<u>Source</u>
1920	JACKSON ORRIN W R	R. L. Polk & Co. of California
	HARMON JESSIE A R	R. L. Polk & Co. of California

1736 WEBSTER ST

<u>Year</u>	<u>Uses</u>	<u>Source</u>
1928	HORTON Clarence E Nettle real est	R.L. Polk and Co of California

1737 WEBSTER ST

<u>Year</u>	<u>Uses</u>	<u>Source</u>
1933	CURRIE JOHN M NOTARY PUBLIC	R. L. Polk & Co.
	NEARY WM F (MARGT A) INV SEC	R. L. Polk & Co.
1928	NEARY WM F Margt A Builder of Homes on Easy Terms Investments and Insurance	R.L. Polk and Co of California
	Lake & Pattlani H B Jacobs A W Pattlani bldg contrs	R.L. Polk and Co of California

1740 WEBSTER ST

<u>Year</u>	<u>Uses</u>	<u>Source</u>
1925	GIBSON ROBT E R	R. L. Polk & Co. of California
1920	LANCASTER MISS C E R	R. L. Polk & Co. of California

FINDINGS

1743 WEBSTER ST

<u>Year</u>	<u>Uses</u>	<u>Source</u>
1967	LEAMINGTON PARKING LOT	R. L. Polk Co.
1962	Leamington Hotel Garage	Pacific Telephone

1746 WEBSTER ST

<u>Year</u>	<u>Uses</u>	<u>Source</u>
1967	DOUGLAS MOTORS PARKING LOT	R. L. Polk Co.

1747 WEBSTER ST

<u>Year</u>	<u>Uses</u>	<u>Source</u>
1925	HOWDEN APTS	R. L. Polk & Co. of California
	HOWDEN MRS R JR R	R. L. Polk & Co. of California
1920	LEFIELL MRS E M R	R. L. Polk & Co. of California

1748 WEBSTER ST

<u>Year</u>	<u>Uses</u>	<u>Source</u>
1920	NEWHALL INEZ I R	R. L. Polk & Co. of California

1750 WEBSTER ST

<u>Year</u>	<u>Uses</u>	<u>Source</u>
1962	Bob & Johns Parking	Pacific Telephone
1950	RUPPERT PARKING DON	The Pacific Telephone & Telegraph Co.

1752 WEBSTER ST

<u>Year</u>	<u>Uses</u>	<u>Source</u>
1925	SHANKLIN E S R	R. L. Polk & Co. of California
1920	HARRIS MRS E D R	R. L. Polk & Co. of California

1756 WEBSTER ST

<u>Year</u>	<u>Uses</u>	<u>Source</u>
1925	BALDWIN E S R	R. L. Polk & Co. of California
1920	MILLER WESLEY W R	R. L. Polk & Co. of California

1760 WEBSTER ST

<u>Year</u>	<u>Uses</u>	<u>Source</u>
1920	WATSON MRS VENIE R	R. L. Polk & Co. of California
	WATSON THOS F R	R. L. Polk & Co. of California

1763 WEBSTER ST

<u>Year</u>	<u>Uses</u>	<u>Source</u>
1925	MARSTON F C R	R. L. Polk & Co. of California

FINDINGS

<u>Year</u>	<u>Uses</u>	<u>Source</u>
1925	ALLEN C H R	R. L. Polk & Co. of California
1920	MARSTON F C R	R. L. Polk & Co. of California

1800 WEBSTER ST

<u>Year</u>	<u>Uses</u>	<u>Source</u>
1928	Dodson Andw J wirewkr R	R.L. Polk and Co of California
	Anschultz Gertrude compt opr H C	R.L. Polk and Co of California
	Capwell Co R	

1801 WEBSTER ST

<u>Year</u>	<u>Uses</u>	<u>Source</u>
1970	BETTER BUY LIQUOR STORE ALAMEDA	Pacific Telephone Directory
	SKAGGS FLOYD J ALAMEDA	Pacific Telephone Directory
	SKAGGS HAZEL ALAMEDA	Pacific Telephone Directory
1955	BETTER BUY LIQUOR STORE ALAMEDA	The Pacific Telephone & Telegraph Co.
1945	DE GRANO JOHN THE ALAMEDA TAILOR ALAMEDA	The Pacific Telephone & Telegraph Co.
1938	GIBSON W W MINING MACHINERY	Pacific Telephone
1933	CAMPER WM R (CELIA) CIGARS ALAMEDA	R. L. Polk & Co.
	CAMPER LESLIE (MURIEL) TIRES ALAMEDA	R. L. Polk & Co.
1920	GOLD J R	R. L. Polk & Co. of California

1802 WEBSTER ST

<u>Year</u>	<u>Uses</u>	<u>Source</u>
1970	STANDARD OIL COMPANY OF CALIFORNIA WESTERN OPERATIONS INC	Pacific Telephone Directory
1955	STANDARD STATIONS INC	The Pacific Telephone & Telegraph Co.
1945	STANDARD STATIONS INC	The Pacific Telephone & Telegraph Co.
1933	STANDARD STATIONS INC P J SULLIVAN MGR	R. L. Polk & Co.

1803 WEBSTER ST

<u>Year</u>	<u>Uses</u>	<u>Source</u>
2013	DAVAN THAI CUISINE	Cole Information Services
2000	MAMDO MAMBO	Pacific Bell
1992	UPTOWN NIGHT CLUB	PACIFIC BELL DIRECTORY
	UPTOWN RESTAURANT	PACIFIC BELL DIRECTORY
1970	JAMES HILL & CO INC	Pacific Telephone Directory

FINDINGS

<u>Year</u>	<u>Uses</u>	<u>Source</u>
1970	HILL JAMES & CO INC	Pacific Telephone Directory
	DESKS INC OFC FURN	Pacific Telephone Directory
1967	HILL JAMES 6 CO FURN	R. L. Polk Co.
1962	Wallys Young Mens Shop	Pacific Telephone
1955	NATIONAL RETAIL CREDIT ASSOCIATION	The Pacific Telephone & Telegraph Co.
1950	RETAILERLS CREDIT ASSN OF ALA CO	The Pacific Telephone & Telegraph Co.
	CREDIT ASSOCIATION RETAILERS CREDIT ASSN OF ALA CO	The Pacific Telephone & Telegraph Co.
	NATIONAL RETAIL CREDIT ASSOCIATION	The Pacific Telephone & Telegraph Co.

1805 WEBSTER ST

<u>Year</u>	<u>Uses</u>	<u>Source</u>
1955	ALAMEDA BLUE CROSS VETERINARY HOSPITAL ALAMEDA	The Pacific Telephone & Telegraph Co.
	BLUE CROSS VETERINARY HOSPITAL ALAMEDA ALAMEDA	The Pacific Telephone & Telegraph Co.
	WHITEHEAD CHAS J VETNRIAN ALAMEDA	The Pacific Telephone & Telegraph Co.
1945	CAMP FRANK G R ALAMEDA	The Pacific Telephone & Telegraph Co.
1938	PARSONS PEARL R	Pacific Telephone
1933	TURNER LEVI (ANNA) CONCRETEWK R	R. L. Polk & Co.
	CAMP FRANK G (ZINA) ENG R ALAMEDA	R. L. Polk & Co.
	PARSONS ROLLIN R (VICTORIA) H ALAMEDA	R. L. Polk & Co.
	TURNER ANNA MRS SLSWN R	R. L. Polk & Co.
1925	PARSONS PEARL R	R. L. Polk & Co. of California
1920	TURNER MISS BERTIE R	R. L. Polk & Co. of California

1806 WEBSTER ST

<u>Year</u>	<u>Uses</u>	<u>Source</u>
1992	8 LE JOSEPH	PACIFIC BELL DIRECTORY
	5 KHAN MOHAMMAD	PACIFIC BELL DIRECTORY
	4 JACAMO GUSTAVO	PACIFIC BELL DIRECTORY
	3 ALI MIR Z	PACIFIC BELL DIRECTORY
	2 FAIZUR REHMAN	PACIFIC BELL DIRECTORY
	7 LEE JUNG MEE	PACIFIC BELL DIRECTORY

FINDINGS

1809 WEBSTER ST

<u>Year</u>	<u>Uses</u>	<u>Source</u>
1970	MORRIS LANDY FORD LOT 2 ALAMEDA	Pacific Telephone Directory
1955	RAMSEY A D MOTOR CO ALAMEDA	The Pacific Telephone & Telegraph Co.

1810 WEBSTER ST

<u>Year</u>	<u>Uses</u>	<u>Source</u>
1992	RAMIREZ JOSE LUIS	PACIFIC BELL DIRECTORY
	2 KHAN JAHAN	PACIFIC BELL DIRECTORY
	5 GHANI USMAN	PACIFIC BELL DIRECTORY
	7 MUSTAFA MOHAMMED	PACIFIC BELL DIRECTORY
1962	Swindal Jules M	Pacific Telephone
1955	DECKWA EDNA R	The Pacific Telephone & Telegraph Co.
1950	REGELTO FRANK MRS R	The Pacific Telephone & Telegraph Co.
	DECKWA EDNA R	The Pacific Telephone & Telegraph Co.
	HERSEY ELAINE M R	The Pacific Telephone & Telegraph Co.
	REEVES GWEN R	The Pacific Telephone & Telegraph Co.
1943	Deckwa Edna clk r	R. L. Polk & Co.
	Ingham Luther L mech r	R. L. Polk & Co.
	Livesay Chas R mech r	R. L. Polk & Co.
	Mendoza Edna D mach opr r	R. L. Polk & Co.
	Niel Dorothy sten r	R. L. Polk & Co.
	SMITH Alf L Anna mech h	R. L. Polk & Co.
1933	MOORE MILLARD V (LOIS) (MUSIC SHOPPE) R	R. L. Polk & Co.

1811 WEBSTER ST

<u>Year</u>	<u>Uses</u>	<u>Source</u>
1938	COLE ELLEN A R	Pacific Telephone
1933	BERNHARD SARAH A (WID P P) H ALAMEDA	R. L. Polk & Co.

1812 WEBSTER ST

<u>Year</u>	<u>Uses</u>	<u>Source</u>
1950	MUNDT M MRS R ALAMEDA LA KEHRST 338	The Pacific Telephone & Telegraph Co.
	CAUDLE ETHER B R	The Pacific Telephone & Telegraph Co.
1945	MARTIN DOROTHEA V R	The Pacific Telephone & Telegraph Co.
1943	Swift Gladys r	R. L. Polk & Co.
	PUGH Scott Pearl h	R. L. Polk & Co.
	Groth Wm atdt Co Hosp r	R. L. Polk & Co.

FINDINGS

<u>Year</u>	<u>Uses</u>	<u>Source</u>
1943	MARCH Mabel r	R. L. Polk & Co.
1938	WEITZEL RUTH R	Pacific Telephone
	TOLES HERBERT C R	Pacific Telephone
	LEE R E R	Pacific Telephone
1933	KEEFE GEO J (IRENE) PNTR H ALAMEDA	R. L. Polk & Co.
	HIGGINS NELLIE MRS R ALAMEDA	R. L. Polk & Co.
1928	MORRIS W Franklin chiropracto R	R.L. Polk and Co of California

1814 WEBSTER ST

<u>Year</u>	<u>Uses</u>	<u>Source</u>
1943	Fisk Howard mech r	R. L. Polk & Co.
	Hutton C W h	R. L. Polk & Co.
	Vanhook Wilfred mech r	R. L. Polk & Co.
1928	Service Frank lctywkr R	R.L. Polk and Co of California
	Howenstine Mary wid Frank H	R.L. Polk and Co of California
	r Cleo elk House of Crane R	R.L. Polk and Co of California
1925	WATSON MRS VENIE E R	R. L. Polk & Co. of California
	WATSON THOS F R	R. L. Polk & Co. of California

1816 WEBSTER ST

<u>Year</u>	<u>Uses</u>	<u>Source</u>
1955	CHERRY BROS STORAGE & MOVING CO ALAMEDA	The Pacific Telephone & Telegraph Co.
	CHERRY DON CHERRY BROS STORAGE & MOVING CO ALAMEDA	The Pacific Telephone & Telegraph Co.
	CHERRY A ARNOLD CHERRY BROS STORAGE & MOVING CO ALAMEDA	The Pacific Telephone & Telegraph Co.
1945	CHERRY LOUIS R ALAMEDA	The Pacific Telephone & Telegraph Co.
1938	CHERRY LOUIS R	Pacific Telephone
1933	CHERRY LOUIS (PEARL) DRAYAGE	R. L. Polk & Co.
1925	CHERRY LOUIS R	R. L. Polk & Co. of California

1819 WEBSTER ST

<u>Year</u>	<u>Uses</u>	<u>Source</u>
1925	MARTIN MARGARET R	R. L. Polk & Co. of California

1820 WEBSTER ST

<u>Year</u>	<u>Uses</u>	<u>Source</u>
1992	5 ZEGGAL TEKA	PACIFIC BELL DIRECTORY
	8 BOUAPHAVONG MALICHANH	PACIFIC BELL DIRECTORY

FINDINGS

<u>Year</u>	<u>Uses</u>	<u>Source</u>
1970	FURS BY SMITH	Pacific Telephone Directory
	SMITH FURS	Pacific Telephone Directory
1967	FURS BY SMITH	R. L. Polk Co.
1962	Structural & Ornamental Shopmen Credit Union	Pacific Telephone
	Corey A L acct	Pacific Telephone
1950	TYPEWRITER & ADDING MACHINE CO	The Pacific Telephone & Telegraph Co.
1945	DURKSEN T J ADDRESSING MACHINE SALES CO	The Pacific Telephone & Telegraph Co.
	ADDRESSING MACHINE SALES CO	The Pacific Telephone & Telegraph Co.
1943	Durksen Theo J Alice addressing mach	R. L. Polk & Co.

1821 WEBSTER ST

<u>Year</u>	<u>Uses</u>	<u>Source</u>
1955	GRAND AUTO STORES	The Pacific Telephone & Telegraph Co.
1950	GRAND AUTO SUPPLY STORES	The Pacific Telephone & Telegraph Co.

1822 WEBSTER ST

<u>Year</u>	<u>Uses</u>	<u>Source</u>
1933	TOFANELLI FORTUNATO (KATHARINA) LAB H ALAMEDA	R. L. Polk & Co.
	TOFANELLI FRED LAB R ALAMEDA	R. L. Polk & Co.

1823 WEBSTER ST

<u>Year</u>	<u>Uses</u>	<u>Source</u>
1938	DODGE FRED C R	Pacific Telephone
	DODGE EVELYN M R	Pacific Telephone
1933	HOLLAND THOS (KATH) LAB H ALAMEDA	R. L. Polk & Co.
	HOLLAND ALLISON AUTO MECH R ALAMEDA	R. L. Polk & Co.

1824 WEBSTER ST

<u>Year</u>	<u>Uses</u>	<u>Source</u>
1950	TOFANELLI FRED R	The Pacific Telephone & Telegraph Co.
1945	TOFANELLI SAM R ALAMEDA	The Pacific Telephone & Telegraph Co.
1933	TOFANELLI SAML (CARMELIA) LAB H ALAMEDA	R. L. Polk & Co.
	LACKEY GEO F (AMELIA H) CONFY	R. L. Polk & Co.
1925	SQUIRES IKE R	R. L. Polk & Co. of California
1920	CHERRY LOUIS R	R. L. Polk & Co. of California

FINDINGS

1825 WEBSTER ST

<u>Year</u>	<u>Uses</u>	<u>Source</u>
1970	ART S SUPER SERVICE STN ALAMEDA	Pacific Telephone Directory
	MIDAS MUFFLER SHOPS	Pacific Telephone Directory
1945	ART S SUPER SERV STATION ALAMEDA	The Pacific Telephone & Telegraph Co.
	HOOK S JOHNNIE AUTO SERVICE ALAMEDA	The Pacific Telephone & Telegraph Co.
1938	BLOOM HARRY M R	Pacific Telephone
	KAPLER GUS R	Pacific Telephone
1933	KAPLER GUS (ROSE) PDLR H ALAMEDA	R. L. Polk & Co.
	KAPLER BESSIE STEN R ALAMEDA	R. L. Polk & Co.
	KAPLER ARTH A GAS STA ALAMEDA	R. L. Polk & Co.
1925	KAPLER GUS R	R. L. Polk & Co. of California
1920	KAPLAN MRS ROSE R	R. L. Polk & Co. of California

1826 WEBSTER ST

<u>Year</u>	<u>Uses</u>	<u>Source</u>
1970	JACK-IN-THE-BOX DRIVE-THRU	Pacific Telephone Directory
1933	DUFFARD JOS E (ANGIE) ELECTN H ALAMEDA	R. L. Polk & Co.

1827 WEBSTER ST

<u>Year</u>	<u>Uses</u>	<u>Source</u>
1938	BONINO J R	Pacific Telephone

1828 WEBSTER ST

<u>Year</u>	<u>Uses</u>	<u>Source</u>
1962	FURS BY SMITH	Pacific Telephone
	Smith Paul G Furs By Smith	Pacific Telephone
	Smith Furs	Pacific Telephone
1950	BALDWIN PIANO CO	The Pacific Telephone & Telegraph Co.
1945	BALDWIN PIANO CO	The Pacific Telephone & Telegraph Co.
1943	Baldwin Piano Co E D Morris br mgr	R. L. Polk & Co.
1938	WESPECHER P G BALDWIN PIANO CO	Pacific Telephone
	BALDWIN PIANO CO	Pacific Telephone

1829 WEBSTER ST

<u>Year</u>	<u>Uses</u>	<u>Source</u>
2013	PUBLIC STORAGE	Cole Information Services

FINDINGS

<u>Year</u>	<u>Uses</u>	<u>Source</u>
1955	CALIF MILL & LUMBER CO ALAMEDA	The Pacific Telephone & Telegraph Co.
1945	CALIF MILL & LUMBER CO ALAMEDA	The Pacific Telephone & Telegraph Co.
1938	CALIF MILL & LUMBER CO	Pacific Telephone
1933	HOLLESTED MAGNUS (CHRISTINE) LBR ALAMEDA	R. L. Polk & Co.

1830 WEBSTER ST

<u>Year</u>	<u>Uses</u>	<u>Source</u>
2013	DAI TEN SUSHI	Cole Information Services
2008	DAI TEN	Cole Information Services
2006	DAITEN	Haines Company, Inc.
2000	DAI TEN	Pacific Bell
1996	DAI TEN	PACIFIC BELL DIRECTORY
1992	DAI TEN	PACIFIC BELL DIRECTORY
1970	KOTO JAPANESE RESTAURANT	Pacific Telephone Directory
1967	CASA DE COINA BEAUTY SHOP	R. L. Polk Co.

1900 WEBSTER ST

<u>Year</u>	<u>Uses</u>	<u>Source</u>
2013	LAKE MERRITT DENTAL	Cole Information Services
2008	IKON OFFICE SOLUTIONS INC	Cole Information Services
	LAKE MERRITT DENTAL	Cole Information Services
	NOBU DENTAL CARE	Cole Information Services
	NOBU DENTAL OFFICE MANAGEMENT INC	Cole Information Services
	HUANG HAI DDS	Cole Information Services
2006	MANGMNT INC	Haines Company, Inc.
	NOBU DENTAL DFC	Haines Company, Inc.
	HUANG HAI DDS	Haines Company, Inc.
2000	IKON DOCUMENT SERVICES	Pacific Bell
1992	B PC PROFESSIONAL INC	PACIFIC BELL DIRECTORY
1970	MORSE RODNEY C REYNOLDS & CO STKS	Pacific Telephone Directory
	MURPHY JAS C REYNOLDS & CO STKS	Pacific Telephone Directory
	PATTERSON STEPHEN REYNOLDS & CO STKS	Pacific Telephone Directory
	REYNOLDS & CO STKS	Pacific Telephone Directory
	GO KONG REYNOLDS & CO STKS	Pacific Telephone Directory
	SECURITY PACIFIC NATIONAL BANK	Pacific Telephone Directory
	SAUNDERS JACK H REYNOLDS & CO STKS	Pacific Telephone Directory

FINDINGS

<u>Year</u>	<u>Uses</u>	<u>Source</u>
1970	FENNEMAN ELLEN L REYNOLDS & CO STKS	Pacific Telephone Directory
	ENCO PRODUCT SERVICE STATIONS	Pacific Telephone Directory
	MCKENNA JOHN P REYNOLDS & CO STKS	Pacific Telephone Directory
1967	VACANT	R. L. Polk Co.
1962	Manha Stan Stans Richfield Serv	Pacific Telephone
	STANS SHOES	Pacific Telephone
	Stans Richfield Service	Pacific Telephone
	Stans Richfield Service	Pacific Telephone
	Manha Stan Stans Richfield Serv	Pacific Telephone
1943	Hackley Leslie F Ina E gas sta	R. L. Polk & Co.
1938	SIGNAL SERVICE STATIONS	Pacific Telephone
	DE CELLE L W SIGNAL SERVICE STATIONS	Pacific Telephone
1933	RAY PAUL S (SEDALIA M) GAS STA ALAMEDA	R. L. Polk & Co.

1901 WEBSTER ST

<u>Year</u>	<u>Uses</u>	<u>Source</u>
1970	U-HAUL COMPANY DEALER	Pacific Telephone Directory
	B & L GULF SERVICE ALAMEDA	Pacific Telephone Directory
1943	Gasoline Service Stations in Oakland gas sta	R. L. Polk & Co. R. L. Polk & Co.
1933	HILDEBRAND FRED C AUTO REPR ALAMEDA	R. L. Polk & Co.
	KAPLER ARTH A GAS STA ALAMEDA	R. L. Polk & Co.

1906 WEBSTER ST

<u>Year</u>	<u>Uses</u>	<u>Source</u>
1938	WARREN R M MRS R	Pacific Telephone
1933	WHITING NEAL ENG R	R. L. Polk & Co.
	PANKY GRAY ENG R	R. L. Polk & Co.
	MINTON CHAS STEELWKR R	R. L. Polk & Co.
	HOSNER LEO IRONWKR R	R. L. Polk & Co.
	GIBSON CHAS L R	R. L. Polk & Co.
	DIONNE PAULINE STEN R	R. L. Polk & Co.
	DIONNE ILENE MRS FURN RMS	R. L. Polk & Co.
	BROWN CHARLTON RADIO OPR R	R. L. Polk & Co.
1928	h Emily bkpr D W Durant R	R.L. Polk and Co of California
	Chester L dentist H	R.L. Polk and Co of California

FINDINGS

<u>Year</u>	<u>Uses</u>	<u>Source</u>
1928	R	R.L. Polk and Co of California
	60th Crnthia C tchr OPS R	R.L. Polk and Co of California
1925	CAMPBELL MISS C C R	R. L. Polk & Co. of California
1920	CAMPBELL MISS C C R	R. L. Polk & Co. of California

1910 WEBSTER ST

<u>Year</u>	<u>Uses</u>	<u>Source</u>
1925	CALIF MILL & CABINET CO	R. L. Polk & Co. of California

1911 WEBSTER ST

<u>Year</u>	<u>Uses</u>	<u>Source</u>
1925	KELLEY JOSEPH M R	R. L. Polk & Co. of California
1920	KELLEY JOSEPH M R	R. L. Polk & Co. of California

1916 WEBSTER ST

<u>Year</u>	<u>Uses</u>	<u>Source</u>
1970	BEST FOODS DIV OF C P C INTERNATIONAL INC ALAMEDA	Pacific Telephone Directory
	SKIPPY PEANUT BUTTER ALAMEDA	Pacific Telephone Directory
1945	ROSEFIELD PACKING CO LTD ALAMEDA	The Pacific Telephone & Telegraph Co.
	SPECIALTY SALES SERVICE MANUFACTURERS AGENTS ALAMEDA	The Pacific Telephone & Telegraph Co.
1938	ROSEFIELD PACKING CO	Pacific Telephone
	SPECIALTY SALES SERVICE MANUFACTURERS AGENTS	Pacific Telephone
1933	ROSEFIELD PACKING CORP J L ROSEFIELD PRES MAE I ROSEFIELD V- PRES J M ROSEFI	R. L. Polk & Co.
1925	ROSEFIELD PACKING CO	R. L. Polk & Co. of California
1920	ROSEFIELD PACKING CO	R. L. Polk & Co. of California

1917 WEBSTER ST

<u>Year</u>	<u>Uses</u>	<u>Source</u>
1933	BADNA PEDRO POTTER R ALAMEDA	R. L. Polk & Co.
	VELASCO AMADEO POTTER R ALAMEDA	R. L. Polk & Co.
	CARIG PABLO POTTER R ALAMEDA	R. L. Polk & Co.
	CARIG ANTERO POTTER R ALAMEDA	R. L. Polk & Co.

FINDINGS

1918 WEBSTER ST

<u>Year</u>	<u>Uses</u>	<u>Source</u>
1928	Phone Geo usher R	R.L. Polk and Co of California

1919 WEBSTER ST

<u>Year</u>	<u>Uses</u>	<u>Source</u>
2008	PACIFIC GAS & ELECTRIC CO	Cole Information Services
1970	SAMBO S RESTAURANT ALAMEDA	Pacific Telephone Directory
	LOST KNIGHT COCKTAIL LOUNGE ALAMEDA	Pacific Telephone Directory
	HOSPITAL SERVICE OF CALIFORNIA- BLUE CROSS PLAN	Pacific Telephone Directory
	HOSPITAL SERVICE OF CALIF SEE BLUE CROSS PLAN	Pacific Telephone Directory
	BLUE CROSS PLAN	Pacific Telephone Directory
1967	CALIFORN	R. L. Polk Co.
	BLUE CROSS HOSPITAL SERVICE OF	R. L. Polk Co.
1962	BLUE CROSS PLAN	Pacific Telephone
	HOSPITAL SERVICE OF CALIFORNIA BLUE CROSS PLAN	Pacific Telephone
	Hospital Service of Calif see Blue Cross Plan	Pacific Telephone
1955	MALTBY MARKETS OFC	The Pacific Telephone & Telegraph Co.
	CALIF HOSPITAL SERVICE OF	The Pacific Telephone & Telegraph Co.
	BLUE CROSS PLAN	The Pacific Telephone & Telegraph Co.
1950	A & B DELICATESSEN	The Pacific Telephone & Telegraph Co.
1925	GREEN B ST JOHN R	R. L. Polk & Co. of California

1920 WEBSTER ST

<u>Year</u>	<u>Uses</u>	<u>Source</u>
1943	JENNINGS Jerry maid r	R. L. Polk & Co.

1922 WEBSTER ST

<u>Year</u>	<u>Uses</u>	<u>Source</u>
2008	PHONE SPOTS INC	Cole Information Services
	POCKETTHIS	Cole Information Services
2006	POCKETTHIS	Haines Company, Inc.
1970	BURROUGHS CORPORATION	Pacific Telephone Directory
	BURROUGHS CORPORATION BUSINESS FORMS & SUPPLIES GROUP	Pacific Telephone Directory
1967	BURROUGHS CORP OFC MACHS	R. L. Polk Co.
1962	Burroughs Corp	Pacific Telephone

FINDINGS

<u>Year</u>	<u>Uses</u>	<u>Source</u>
1962	Hadley Charles R Co see Todd Company Division The Burroughs Corp	Pacific Telephone
	Todd Company Division The Burroughs Corporation	Pacific Telephone
1950	BURI OUGIHS ADDING MACHINE CO	The Pacific Telephone & Telegraph Co.
1945	ALEXANDER BURT MRS R	The Pacific Telephone & Telegraph Co.
1943	Alexander Burt E Donna carp h	R. L. Polk & Co.
	Hurley Geo E carp r	R. L. Polk & Co.
	Kimbell Ida clk r	R. L. Polk & Co.
1938	ALEXANDER BURT MRS R	Pacific Telephone
	YATES IDA PHAIR R	Pacific Telephone
1933	ALEXANDER BURT E (DONNA) CARP H	R. L. Polk & Co.
1928	R Edw with Post Enquirer R	R.L. Polk and Co of California
1925	WETHERBEE CHAS H R	R. L. Polk & Co. of California
1920	WETHERBEE MRS H M R	R. L. Polk & Co. of California

1923 WEBSTER ST

<u>Year</u>	<u>Uses</u>	<u>Source</u>
1975	MOG DAVID C	Pacific Telephone
1928	Adelino Herbt J I R	R.L. Polk and Co of California
	cino Howard i L with Post Enquirer R	R.L. Polk and Co of California
	Ins Edith M Mrs H	R.L. Polk and Co of California
	cv Iarold O elk H	R.L. Polk and Co of California
	Geo B clk Bank of Italy R	R.L. Polk and Co of California
1925	PARCELLS MRS ANNA L R	R. L. Polk & Co. of California
1920	PARCELLS MRS ANNA L R	R. L. Polk & Co. of California

1925 WEBSTER ST

<u>Year</u>	<u>Uses</u>	<u>Source</u>
1970	ROYAL INN MOTOR HOTEL OF ALAMEDA ALAMEDA	Pacific Telephone Directory
	ROYAL INN OF ALAMEDA ALAMEDA	Pacific Telephone Directory
	ALAMEDA ROYAL INN MOTOR HOTEL ALAMEDA	Pacific Telephone Directory

1929 WEBSTER ST

<u>Year</u>	<u>Uses</u>	<u>Source</u>
1970	D & D RENTAL ALAMEDA	Pacific Telephone Directory

FINDINGS

1930 WEBSTER ST

<u>Year</u>	<u>Uses</u>	<u>Source</u>
1950	DEMNERATH P J R	The Pacific Telephone & Telegraph Co.
	GROVES SADIE M R	The Pacific Telephone & Telegraph Co.
1945	DEMERATH P J R	The Pacific Telephone & Telegraph Co.
	WEBSTER C O R	The Pacific Telephone & Telegraph Co.
1943	Webster Cloyd O Virginia driver h	R. L. Polk & Co.
	Warren Margt cook r	R. L. Polk & Co.
	Wight Sarah J Mrs r	R. L. Polk & Co.
	Smith David W mldr r	R. L. Polk & Co.
	Rork Eliz Mrs smstrs r	R. L. Polk & Co.
	MACKENZIE Chas A Marie mdser MW & Co r	R. L. Polk & Co.
	Brehm Evelyn elev opr r	R. L. Polk & Co.
	WEBSTER Hattie L Mrs h	R. L. Polk & Co.
1938	BRYANT FRANCES MRS R	Pacific Telephone
1933	CRAIGHEAD EMILY H R	R. L. Polk & Co.
	HASKELL HERBT R R	R. L. Polk & Co.
	MATTHEWS EDW R	R. L. Polk & Co.
	MATTHEWS EPHRAIM T MGR	R. L. Polk & Co.
	PERFECT FIT MFG CO INC R	
	RICE HORACE E (ELLEN L) CARP H	R. L. Polk & Co.
1928	Binion Martin G slsmn R	R.L. Polk and Co of California
	av Anna A Mrs beauty shop	R.L. Polk and Co of California
	A Harold A Anna A police H	R.L. Polk and Co of California
	Ridgeway Edw C signalmn R	R.L. Polk and Co of California
	Torreano Genevieve ni L R	R.L. Polk and Co of California
1925	INGRAM W H R	R. L. Polk & Co. of California
1920	WILLIAMS G A R	R. L. Polk & Co. of California

1935 WEBSTER ST

<u>Year</u>	<u>Uses</u>	<u>Source</u>
1950	WOOD MARY VOCAL	The Pacific Telephone & Telegraph Co.
	CAPELLI AL ACCORDN INSTRCTR	The Pacific Telephone & Telegraph Co.
	NICHOLS ISABEL THE MUSIC CENTER SCHOOL	The Pacific Telephone & Telegraph Co.
	MUSIC CENTER SCHOOL THE	The Pacific Telephone & Telegraph Co.
	LYON W H THE MUSIC CENTER SCHOOL	The Pacific Telephone & Telegraph Co.
	DEEG VALERA R	The Pacific Telephone & Telegraph Co.
1945	JOHNSON MARGARET R	The Pacific Telephone & Telegraph Co.

FINDINGS

<u>Year</u>	<u>Uses</u>	<u>Source</u>
1943	Cleveland Jack driver r	R. L. Polk & Co.
	Allen Adele Mrs r	R. L. Polk & Co.
	ALLEN John W Adelle barber r	R. L. Polk & Co.
	BROWN Earl Leah guard r	R. L. Polk & Co.
	Brown Mamie r	R. L. Polk & Co.
	CARTER Lillian clk r	R. L. Polk & Co.
	Cleveland Aura Mrs bkpr r	R. L. Polk & Co.
	CONNALLY Ellen Mrs clk r	R. L. Polk & Co.
	CONNALLY Preston H Jane USN r	R. L. Polk & Co.
	Coryell Mary Mrs r	R. L. Polk & Co.
	EMERY Melvin lab r	R. L. Polk & Co.
	JOHNSON Margt wid F A h	R. L. Polk & Co.
	Mc Creary Ellen Mrs r	R. L. Polk & Co.
	Rattan Carrie Mrs r	R. L. Polk & Co.
	Rattan Harriet labtywkr r	R. L. Polk & Co.
	ROWEN Hattie Mrs r	R. L. Polk & Co.
	Sander Lena wid Martin r	R. L. Polk & Co.
	Wollitz Ernest jan r	R. L. Polk & Co.
1938	JOHNSON MARGARET R	Pacific Telephone
	STEVENS RALPH E R	Pacific Telephone
1933	GWIN IRA C (VIOLETTE F) MGR MERIT MORTUARY R	R. L. Polk & Co.
	GWIN ROY R	R. L. Polk & Co.
	MERIT MORTUARY INC I C GWIN MGR	R. L. Polk & Co.
	SCHEER WALTER EMBALMER MERIT MORTUARY R	R. L. Polk & Co.
1928	Allis Fred A Alice 3 v pres Merit Mortuary R	R.L. Polk and Co of California
	Desmond Raymond attdt R	R.L. Polk and Co of California
	urv Victor rnihimleno P R	R.L. Polk and Co of California
	Gwin Ira C Violette sec treas Merit Mortuary H	R.L. Polk and Co of California
	MUIRHEAD Theresa D pres Merrit Mortuary R	R.L. Polk and Co of California
	H Theo embalmer Merit Mortuary R	R.L. Polk and Co of California
	Wollitz Alf E dentist	R.L. Polk and Co of California
	R	R.L. Polk and Co of California
	ster Ernest A Margt H	R.L. Polk and Co of California
1925	WOLLITZ EARNEST A R	R. L. Polk & Co. of California
	WOLLITZ ERNEST A UNDTKR	R. L. Polk & Co. of California

FINDINGS

<u>Year</u>	<u>Uses</u>	<u>Source</u>
1920	WOLLITZ ERNEST A UNDTKR	R. L. Polk & Co. of California

1938 WEBSTER ST

<u>Year</u>	<u>Uses</u>	<u>Source</u>
2006	No Current Listing	Haines Company, Inc.
1970	PENSION FUND OF THE EAST BAY RESTAURANT & TAVERN UNIONS & EMPLOYERS	Pacific Telephone Directory
	OAKLAND RESTAURANT & TAVERN WELFARE FUND	Pacific Telephone Directory
1967	VACANT	R. L. Polk Co.

1940 WEBSTER ST

<u>Year</u>	<u>Uses</u>	<u>Source</u>
2013	ISONO STEVEN S MD	Cole Information Services
	PARK MICHAEL K MD	Cole Information Services
	LEE DENNIS ACUPUNCTURE & HERB LAC PH	Cole Information Services
	ECOLOGY & ENVIRONMENT INC	Cole Information Services
	BULATOV MARINA MD	Cole Information Services
	OAKLAND HAND THERAPY & ACUPUNCTURE	Cole Information Services
	RITCHIE COMMERCIAL INC	Cole Information Services
	BAY AREA COMPREHENSIVE SPINE & SPO	Cole Information Services
	NARA BANK OAKLAND BRANCH	Cole Information Services
	PACIFIC HEALTH CLINIC	Cole Information Services
2008	BAY AREA COMPREHENSIVE SPINE & SPO	Cole Information Services
	ADAMATION	Cole Information Services
	OAKLAND HAND THERAPY ACUPUNCTURE	Cole Information Services
	RITCHIE COMMERCIAL	Cole Information Services
	PHYSICAL THERAPY INNOVATIONS INC	Cole Information Services
2006	BAYARA	Haines Company, Inc.
	COMPREHNSV	Haines Company, Inc.
	SPNE&SPRTS	Haines Company, Inc.
	DENNIS LEE	Haines Company, Inc.
	ACPNCTRE&HRB	Haines Company, Inc.
	OAKLD HAND	Haines Company, Inc.
	THRPYAND	Haines Company, Inc.

FINDINGS

<u>Year</u>	<u>Uses</u>	<u>Source</u>
2006	ACPNCTRE	Haines Company, Inc.
	PARKMICHAELK	Haines Company, Inc.
	PHYSICAL THERAPY	Haines Company, Inc.
	INNOVATIONS	Haines Company, Inc.
	RITCHIE	Haines Company, Inc.
	COMMERCIAL	Haines Company, Inc.
	SHENTIMOTHYC	Haines Company, Inc.
2000	NEW CENTURY EXCHANGE COMPANY	Pacific Bell
	NEW CENTURY TITLE CO OF ALAMEDA COUNTY	Pacific Bell
	RITCHIE COMMERCIAL	Pacific Bell
1996	RITCHIE & RITCHIE CORP	PACIFIC BELL DIRECTORY
	NORTHWESTERN TITLE CO OF ALAMEDA COUNTY	PACIFIC BELL DIRECTORY
	NORTHWESTERN ACCOMODATION CO	PACIFIC BELL DIRECTORY
1991	i Louie Raymond D atty	PACIFIC BELL WHITE PAGES
	Louie Reagan	PACIFIC BELL WHITE PAGES
	Management Operations Inc	PACIFIC BELL WHITE PAGES
	Weissberger Marvin PCU	PACIFIC BELL WHITE PAGES
	Weissberger R	PACIFIC BELL WHITE PAGES
1986	World Savings And Loan	PACIFIC BELL WHITE PAGES
	World Savings And Loan Association	PACIFIC BELL WHITE PAGES
1970	ANDREWS HARRY C ANDREWS-JACKSON INSURANCE	Pacific Telephone Directory
	ANDREWS-JACKSON INSURANCE	Pacific Telephone Directory
	BENNETT EDGAR H INS	Pacific Telephone Directory
	BRUNN MC KNIGHT HELZEL LEIGHTON BRUNN FALCONER & DEAL ATTYS	Pacific Telephone Directory
	COOPER THOMAS E HELZEL LEIGHTON BRUNN FALCONER & DEAL ATTYS	Pacific Telephone Directory
	DEAL BETTY BARRY HELZEL LEIGHTON BRUNN FALCONER & DEAL ATTYS	Pacific Telephone Directory
	DENTON DONALD R CLU PRUDENTIAL INSURANCE COMPANY OF AMERICA THE	Pacific Telephone Directory
	FALCONER DONALD B HELZEL LEIGHTON BRUNN FALCONER & DEAL ATTYS	Pacific Telephone Directory
	HARRIS CHARLIE G PRUDENTIAL INSURANCE COMPANY OF AMERICA THE	Pacific Telephone Directory

FINDINGS

<u>Year</u>	<u>Uses</u>	<u>Source</u>
1970	HELZEL LEIGHTON BRUNN FALCONER & DEAL ATTYS	Pacific Telephone Directory
	HELZEL LEO B HELZEL LEIGHTON BRUNN FALCONER & DEAL ATTYS	Pacific Telephone Directory
	JACKSON SAML C ANDREWS-JACKSON INSURANCE	Pacific Telephone Directory
	LEIGHTON CHAS J JR HELZEL LEIGHTON BRUNN FALCONER & DEAL ATTYS	Pacific Telephone Directory
	PRUDENTIAL INSURANCE COMPANY OF AMERICA THE	Pacific Telephone Directory
	ROBINSON I N ROBBY	Pacific Telephone Directory
	ROBINSON ROBBY INS	Pacific Telephone Directory
	ROCHIOS PETER HELZEL LEIGHTON BRUNN FALCONER & DEAL ATTYS	Pacific Telephone Directory
	YOUNG MORTGAGE CORP	Pacific Telephone Directory
1967	CONTINENTAL INSURANCE	R. L. Polk Co.
	COMPANIES THE	R. L. Polk Co.
	HELZEL LEIGHTON & FALCONEP	R. L. Polk Co.
	LWYRS	R. L. Polk Co.
	PRUDENTIAL INSURANCE CO OF AMERIC	R. L. Polk Co.
	ROONEY IDA NOLT & AHERN ACCTS	R. L. Polk Co.
	YOUNG MORTGAGE CORP	R. L. Polk Co.
1962	Ahern John J Rooney Ida & Nolt CPAs	Pacific Telephone
	AMERICA FORE LOYALTY GROUP	Pacific Telephone
	Amer Fore Loyalty Group	Pacific Telephone
	COMMERCIAL INSURANCE CO OF NEWARK NEW JERSEY	Pacific Telephone
	CONTINENTAL INSURANCE CO THE	Pacific Telephone
	Denton Donald R CLU The Prudential Ins Co of America	Pacific Telephone
	FIDELITY & CASUALTY CO OF NEW YORK THE	Pacific Telephone
	FIREMANS INSURANCE CO OF NEWARK NEW JERSEY	Pacific Telephone
	Helzel & Leighton attys	Pacific Telephone
	Helzel Leo B atty	Pacific Telephone
	Ida Paul K Rooney Ida & Nolt CPAs	Pacific Telephone
	Kent Jerome atty	Pacific Telephone
	Leighton Chas J Jr atty	Pacific Telephone
	MILWAUKEE INSURANCE CO OF MILWAUKEE WIS	Pacific Telephone

FINDINGS

<u>Year</u>	<u>Uses</u>	<u>Source</u>
1962	NATIONAL BEN FRANKLIN INSURANCE CO OF PITTSBURGH PA	Pacific Telephone
	NIAGARA FIRE INSURANCE CO	Pacific Telephone
	Nolt Robt J Rooney Ida & Nolt CPAs	Pacific Telephone
	Miller Howard	Pacific Telephone
	Rooney Henry J Rooney Ida & Nolt CPAs	Pacific Telephone
	Rooney Ida & Nolt CPAs	Pacific Telephone
	Sawyer E P	Pacific Telephone
	SEABOARD FIRE & MARINE INSURANCE CO	Pacific Telephone
	YORKSHIRE INSURANCE CO OF NEW YORK THE	Pacific Telephone
	YOUNG MORTGAGE CORP	Pacific Telephone
1955	BROCK HOWARD L NATL FIRE INS CO OF HARTFORD	The Pacific Telephone & Telegraph Co.
	COLONIAL FIRE UNDERWRITERS	The Pacific Telephone & Telegraph Co.
	FRANKLIN NATL INSURANCE CO	The Pacific Telephone & Telegraph Co.
	MECHANICS & TRADERS INSURANCE CO	The Pacific Telephone & Telegraph Co.
	NATIONAL FIRE INSURANCE CO OF HARTFORD	The Pacific Telephone & Telegraph Co.
1942 WEBSTER ST		
<u>Year</u>	<u>Uses</u>	<u>Source</u>
1945	MILLIGAN MARIE R	The Pacific Telephone & Telegraph Co.
	SWACK DAVE R	The Pacific Telephone & Telegraph Co.
1943	Dawson Russell USA r	R. L. Polk & Co.
	Dawson Doris L clk r	R. L. Polk & Co.
	Carvell Mervin W USA r	R. L. Polk & Co.
	Swack J David mech r	R. L. Polk & Co.
	Sauls Richd mech r	R. L. Polk & Co.
	Ranlett Jane A Mrs r	R. L. Polk & Co.
	Pierce Howard mech h	R. L. Polk & Co.
	Milligan Theresa C Mrs r	R. L. Polk & Co.
	Lucas Opal A ofc mgr Lubeck Electrical Appliances r	R. L. Polk & Co.
	Kushner Edw I Etta osteo	R. L. Polk & Co.
	de Leon Cecile Mrs h	R. L. Polk & Co.
1938	KUSHNER EDWARD I OSTEOPATHIC PHYS & SURGS	Pacific Telephone
	KUSHNER EDWARD I OSTEOPATHIC PHYS & SURGS	Pacific Telephone

FINDINGS

<u>Year</u>	<u>Uses</u>	<u>Source</u>
1933	PARENT RHODA M R	R. L. Polk & Co.
	SULLIVAN HARRIET W MRS R	R. L. Polk & Co.
	WINSBY RACHEL M (WID ENOCH)	R. L. Polk & Co.
	PRES UNITED IRON WKS H	
1928	Rachel M wid Enoch pros United Iron Wks H	R.L. Polk and Co of California
	SULLIVAN Harriet W Mrs mgr East Bay Auto Camp R	R.L. Polk and Co of California
1925	WINSBY E R	R. L. Polk & Co. of California
1920	WINSBY E R	R. L. Polk & Co. of California

1950 WEBSTER ST

<u>Year</u>	<u>Uses</u>	<u>Source</u>
1943	Spencer John N mech r	R. L. Polk & Co.
	Goodman John mech r	R. L. Polk & Co.
	May Jack mech r	R. L. Polk & Co.
	Rivers Fred r	R. L. Polk & Co.
	Stafford Albt lab r	R. L. Polk & Co.
	Thayer S O r	R. L. Polk & Co.
	Zografos Frank Mary cook h	R. L. Polk & Co.
1938	FORD IVY STUDIO OF DANCING	Pacific Telephone
1928	Virmar Burt E bldr H	R.L. Polk and Co of California
	bx Herman F Olive slsmn Rip Van Winkle Wall Bed Co H	R.L. Polk and Co of California
1925	ALEXANDER MRS BURT E R	R. L. Polk & Co. of California
1920	MCDONALD H R R	R. L. Polk & Co. of California

1951 WEBSTER ST

<u>Year</u>	<u>Uses</u>	<u>Source</u>
2013	CLARENCE STEVEN L	Cole Information Services
	ALTA ALLIANCE BANK	Cole Information Services
2008	BENNETTE SAMUELSEN REYNOLDS & ALLARD	Cole Information Services
	CONTRACT OFFICE GROUP INC	Cole Information Services
	THE PARAGON CO	Cole Information Services
	ALTA ALLIANCE BANK	Cole Information Services
2006	CEDERCREUTZ	Haines Company, Inc.
	COMPANY	Haines Company, Inc.
2000	100 CONTRACY OFFICE GROUP	Pacific Bell
	200 BENNETT SAMUELSEN REYNOLDS & ALLARD	Pacific Bell

FINDINGS

<u>Year</u>	<u>Uses</u>	<u>Source</u>
1996	200 BENNETT SAMUELSEN REYNOLDS & ALLARD	PACIFIC BELL DIRECTORY
1992	UNITED NATIONAL LIFE INSURANCE SOCIETY	PACIFIC BELL DIRECTORY
	LUSO AMERICAN EDUCATIONAL FOUNDATION	PACIFIC BELL DIRECTORY
	200 BENNETT SAMUELSEN REYNOLDS & ALLARD	PACIFIC BELL DIRECTORY
1991	Bennett Samuelsen Reynolds & Allard attys	PACIFIC BELL WHITE PAGES
	Bennett Stephen	PACIFIC BELL WHITE PAGES
	Luso American Fraternal Federation	PACIFIC BELL WHITE PAGES
	Luso Mercado Delicatessen	PACIFIC BELL WHITE PAGES
1986	California N HS Foundation And Urban Housing Institute	PACIFIC BELL WHITE PAGES
	CALIFORNIA NURSERY COMPANY PO Box 2278 Fremont	PACIFIC BELL WHITE PAGES
	Luso American Educational Foundation	PACIFIC BELL WHITE PAGES
	Neighborhood Housing Services Of America Inc	PACIFIC BELL WHITE PAGES
	United National Life Insurance Society	PACIFIC BELL WHITE PAGES
1967	BONAR DON H & CO REAL EST	R. L. Polk Co.
	FISHER JOHN H REAL EST	R. L. Polk Co.
	HOLABIRD & ANDREWS REAL EST APPRAISER	R. L. Polk Co.
	NATIONAL BISCUIT CO	R. L. Polk Co.
	PACIFIC ADVERTISING STAFF	R. L. Polk Co.
1962	Pennsylvania Ins Co	Pacific Telephone
	North British & Mercantile Ins	Pacific Telephone
	Division Accounting Office	Pacific Telephone
	Pacific Division Ofc	Pacific Telephone
	Pennsylvania Tire Co	Pacific Telephone
	SELLGREN MILLER & CO stks & bnds	Pacific Telephone
	Miller Sellgren & Co stks & bnds	Pacific Telephone
	Miller Robt K Sellgren Miller & Co stks & bnds	Pacific Telephone
	Oakland Center	Pacific Telephone
	Mercantile Insurance Co of America	Pacific Telephone
	Mattox Jas E genl agt Equitable Life Ins Co of Iowa	Pacific Telephone
	Oakland Agency	Pacific Telephone
	Commercial Union North British Group	Pacific Telephone

FINDINGS

<u>Year</u>	<u>Uses</u>	<u>Source</u>
1962	Commercial Union Assurance Co Ltd	Pacific Telephone
	Columbia Casualty Co	Pacific Telephone
	Central Surety & Insurance Corp	Pacific Telephone
	Calif Insurance Co The	Pacific Telephone
	Amer Central Ins Co	Pacific Telephone
1955	DOTSON JOHN A STATE MUTL LIFE ASSURANCE OF WORCHESTER MASS	The Pacific Telephone & Telegraph Co.

1537C WEBSTER ST

<u>Year</u>	<u>Uses</u>	<u>Source</u>
1970	ALLEN JAS D ALLEN DEAN RL EST APPRSR	Pacific Telephone Directory
	ALLEN DEAN RL EST APPRSR	Pacific Telephone Directory

1543A WEBSTER ST

<u>Year</u>	<u>Uses</u>	<u>Source</u>
1955	LUTZ RICHARD R ALAMEDA	The Pacific Telephone & Telegraph Co.

1543B WEBSTER ST

<u>Year</u>	<u>Uses</u>	<u>Source</u>
1933	HORWINSKI JULIA H ALAMEDA	R. L. Polk & Co.

1500 1/2 WEBSTER ST

<u>Year</u>	<u>Uses</u>	<u>Source</u>
1933	GRAND FRANK SHOE SHINER ALAMEDA	R. L. Polk & Co.

1502 1/2 WEBSTER ST

<u>Year</u>	<u>Uses</u>	<u>Source</u>
1933	CASHION JAS C (MARY) BARBER ALAMEDA	R. L. Polk & Co.

1507 1/2 WEBSTER ST

<u>Year</u>	<u>Uses</u>	<u>Source</u>
1945	GANTT PERCY R ALAMEDA	The Pacific Telephone & Telegraph Co.

1509 1/2 WEBSTER ST

<u>Year</u>	<u>Uses</u>	<u>Source</u>
1970	K J A Z BROADCASTING STN ALAMEDA	Pacific Telephone Directory
1945	FORSTER DONALD B R ALAMEDA	The Pacific Telephone & Telegraph Co.
1938	FORSTER DONALD B R	Pacific Telephone
1933	PRESTON WM (IDA) R ALAMEDA	R. L. Polk & Co.

FINDINGS

<u>Year</u>	<u>Uses</u>	<u>Source</u>
1933	PETERSON ARVIE I (CLARA) FCTYWKR H ALAMEDA	R. L. Polk & Co.
1925	PRESTON W R	R. L. Polk & Co. of California

1518 1/2 WEBSTER ST

<u>Year</u>	<u>Uses</u>	<u>Source</u>
1970	SCOTT D D ALAMEDA	Pacific Telephone Directory

1523 1/2 WEBSTER ST

<u>Year</u>	<u>Uses</u>	<u>Source</u>
1970	MARGOT BENJAMIN ALAMEDA	Pacific Telephone Directory
1955	GHISELLI MICHAEL G ATTY ALAMEDA	The Pacific Telephone & Telegraph Co.
	SHULSEN H HAL DC ALAMEDA	The Pacific Telephone & Telegraph Co.
	WELDON HARRY D C CHIRPCTR ALAMEDA	The Pacific Telephone & Telegraph Co.
	WELDON DOLORES DC CHIRPCTR ALAMEDA	The Pacific Telephone & Telegraph Co.
1945	REISS HUBERT DR	The Pacific Telephone & Telegraph Co.
1938	NOFTE MONTELL S DR	Pacific Telephone
	REISS HUBERT DR OFC	Pacific Telephone
1925	BRYANT W J R	R. L. Polk & Co. of California

1531 1/2 WEBSTER ST

<u>Year</u>	<u>Uses</u>	<u>Source</u>
1955	ALAMEDA DRY GOODS ALAMEDA	The Pacific Telephone & Telegraph Co.
	ENGELBERG LOUIS E ALAMEDA DRY GOODS ALAMEDA	The Pacific Telephone & Telegraph Co.
1945	POPE H R ALAMEDA	The Pacific Telephone & Telegraph Co.

1616 1/2 WEBSTER ST

<u>Year</u>	<u>Uses</u>	<u>Source</u>
1970	INTERNATIONAL ASSOCIATION OF MACHINISTS AND AEROSPACE WORKERS GOVERNMENT EM	Pacific Telephone Directory
1955	RUSSELL L C R ALAMEDA	The Pacific Telephone & Telegraph Co.

1628 1/2 WEBSTER ST

<u>Year</u>	<u>Uses</u>	<u>Source</u>
1970	JOHNNY S BODY SHOP ALAMEDA	Pacific Telephone Directory

1721 1/2 WEBSTER ST

<u>Year</u>	<u>Uses</u>	<u>Source</u>
2000	KYOTO EXPRESS	Pacific Bell

FINDINGS

WEBSTER ST%

1615 WEBSTER ST%

<u>Year</u>	<u>Uses</u>	<u>Source</u>
1928	ANDERSON P Stove Repairer	R.L. Polk and Co of California

1709 WEBSTER ST%

<u>Year</u>	<u>Uses</u>	<u>Source</u>
1928	CITY & COUNTY TITLE CO THE Theresa E Schmitt V Pres and Mgr R W Macdonald See erticflates of Title	R.L. Polk and Co of California

FINDINGS

TARGET PROPERTY: ADDRESS NOT IDENTIFIED IN RESEARCH SOURCE

The following Target Property addresses were researched for this report, and the addresses were not identified in the research source.

Address Researched

1721 Webster Street

Address Not Identified in Research Source

2002, 1993, 1984, 1982, 1979, 1976, 1973, 1965, 1960, 1959, 1956, 1954, 1951, 1946, 1940, 1932, 1926, 1920

ADJOINING PROPERTY: ADDRESSES NOT IDENTIFIED IN RESEARCH SOURCE

The following Adjoining Property addresses were researched for this report, and the addresses were not identified in research source.

Address Researched

01507 WEBSTER PL

Address Not Identified in Research Source

2013, 2008, 2006, 2002, 2000, 1996, 1993, 1992, 1991, 1986, 1984, 1982, 1980, 1979, 1976, 1975, 1973, 1970, 1967, 1965, 1962, 1960, 1959, 1956, 1955, 1954, 1951, 1946, 1945, 1943, 1940, 1938, 1933, 1932, 1928, 1926, 1925, 1920

01800 HARRISON ST

2013, 2008, 2006, 2002, 2000, 1996, 1993, 1992, 1986, 1984, 1982, 1980, 1979, 1976, 1975, 1973, 1970, 1967, 1965, 1962, 1960, 1959, 1956, 1955, 1954, 1951, 1950, 1946, 1945, 1943, 1940, 1938, 1933, 1932, 1928, 1926, 1925, 1920

1491 WEBSTER AVE

2013, 2008, 2006, 2002, 2000, 1996, 1993, 1992, 1991, 1986, 1984, 1982, 1980, 1979, 1976, 1975, 1973, 1970, 1967, 1965, 1962, 1960, 1959, 1956, 1955, 1954, 1951, 1950, 1946, 1945, 1943, 1940, 1938, 1933, 1932, 1928, 1926, 1925, 1920

1500 1/2 WEBSTER ST

2013, 2008, 2006, 2002, 2000, 1996, 1993, 1992, 1991, 1986, 1984, 1982, 1980, 1979, 1976, 1975, 1973, 1970, 1967, 1965, 1962, 1960, 1959, 1956, 1955, 1954, 1951, 1950, 1946, 1945, 1943, 1940, 1938, 1932, 1928, 1926, 1925, 1920

1500 FRANKLIN ST

2013, 2006, 2002, 2000, 1996, 1993, 1992, 1991, 1986, 1984, 1982, 1980, 1979, 1976, 1975, 1973, 1970, 1967, 1965, 1962, 1960, 1959, 1956, 1955, 1954, 1951, 1950, 1946, 1945, 1943, 1940, 1938, 1933, 1932, 1928, 1926, 1925, 1920

1500 WEBSTER CT

2013, 2008, 2006, 2002, 2000, 1996, 1993, 1992, 1991, 1986, 1984, 1982, 1980, 1979, 1976, 1975, 1973, 1970, 1967, 1965, 1962, 1960, 1959, 1956, 1954, 1951, 1950, 1946, 1945, 1943, 1940, 1938, 1933, 1932, 1928, 1926, 1925, 1920

1500 WEBSTER ST

2013, 2008, 2006, 2002, 2000, 1996, 1993, 1992, 1991, 1986, 1984, 1982, 1980, 1979, 1976, 1975, 1973, 1967, 1965, 1962, 1960, 1959, 1956, 1954, 1951, 1950, 1946, 1943, 1940, 1932, 1928, 1926

1501 WEBSTER AVE

2013, 2008, 2006, 2002, 2000, 1996, 1993, 1992, 1991, 1986, 1984, 1982, 1980, 1979, 1976, 1975, 1973, 1970, 1967, 1965, 1962, 1960, 1959, 1956, 1955, 1954, 1951, 1950, 1946, 1945, 1943, 1940, 1938, 1933, 1932, 1926, 1925, 1920

1501 WEBSTER PL

2013, 2008, 2006, 2002, 2000, 1996, 1993, 1992, 1991, 1986, 1984, 1982, 1980, 1979, 1976, 1975, 1973, 1970, 1967, 1965, 1962, 1960, 1959, 1956, 1955, 1954, 1951, 1946, 1945, 1943, 1940, 1938, 1933, 1932, 1928, 1926, 1925, 1920

1501 WEBSTER ST

2013, 2008, 2006, 2002, 2000, 1996, 1993, 1992, 1991, 1986, 1984, 1982, 1980, 1979, 1976, 1975, 1973, 1967, 1965, 1962, 1960, 1959, 1956, 1954, 1951, 1950, 1946, 1943, 1940, 1932, 1928, 1926

1502 1/2 WEBSTER ST

2013, 2008, 2006, 2002, 2000, 1996, 1993, 1992, 1991, 1986, 1984, 1982, 1980, 1979, 1976, 1975, 1973, 1970, 1967, 1965, 1962, 1960, 1959, 1956, 1955, 1954, 1951, 1950, 1946, 1945, 1943, 1940, 1938, 1932, 1928, 1926, 1925, 1920

FINDINGS

Address Not Identified in Research Source

[illegible]

FINDINGS

Address Not Identified in Research Source

[illegible]

FINDINGS

Address Not Identified in Research Source

[illegible]

FINDINGS

Address Not Identified in Research Source

[illegible]

FINDINGS

Address Not Identified in Research Source

[illegible]

FINDINGS

Address Not Identified in Research Source

[illegible]

FINDINGS

Address Not Identified in Research Source

[illegible]

FINDINGS

Address Not Identified in Research Source

[illegible]

FINDINGS

<u>Address Researched</u>	<u>Address Not Identified in Research Source</u>
1535 WEBSTER ST	2013, 2008, 2006, 2002, 1996, 1993, 1992, 1991, 1986, 1984, 1982, 1980, 1979, 1976, 1975, 1973, 1965, 1960, 1959, 1956, 1955, 1954, 1951, 1950, 1946, 1945, 1943, 1940, 1938, 1932, 1926, 1925, 1920
1536 FRANKLIN ST	2013, 2008, 2006, 2002, 2000, 1996, 1993, 1992, 1991, 1986, 1984, 1982, 1980, 1979, 1976, 1975, 1973, 1970, 1967, 1965, 1962, 1960, 1959, 1956, 1955, 1954, 1951, 1946, 1940, 1933, 1932, 1926
1536 WEBSTER AVE	2013, 2008, 2006, 2002, 2000, 1996, 1993, 1992, 1991, 1986, 1984, 1982, 1980, 1979, 1976, 1975, 1973, 1970, 1967, 1965, 1962, 1960, 1959, 1956, 1955, 1954, 1951, 1950, 1946, 1945, 1943, 1940, 1938, 1933, 1932, 1926, 1925, 1920
1536 WEBSTER CT	2013, 2008, 2006, 2002, 2000, 1996, 1993, 1992, 1991, 1986, 1984, 1982, 1980, 1979, 1976, 1975, 1973, 1970, 1967, 1965, 1962, 1960, 1959, 1956, 1954, 1951, 1950, 1946, 1943, 1940, 1938, 1933, 1932, 1928, 1926, 1925, 1920
1536 WEBSTER ST	2013, 2008, 2006, 2002, 2000, 1996, 1993, 1992, 1991, 1986, 1984, 1982, 1980, 1979, 1976, 1975, 1973, 1970, 1967, 1965, 1962, 1960, 1959, 1956, 1955, 1954, 1951, 1950, 1946, 1945, 1943, 1940, 1932, 1928, 1926
1537 HARRISON ST	2013, 2008, 2006, 2002, 2000, 1996, 1993, 1992, 1986, 1984, 1982, 1980, 1979, 1976, 1975, 1973, 1970, 1967, 1965, 1962, 1960, 1959, 1956, 1955, 1954, 1951, 1950, 1946, 1945, 1943, 1940, 1938, 1933, 1932, 1928, 1926, 1925
1537 WEBSTER	2013, 2008, 2006, 2002, 2000, 1996, 1993, 1992, 1984, 1982, 1979, 1976, 1975, 1973, 1970, 1967, 1965, 1962, 1960, 1959, 1956, 1955, 1954, 1951, 1950, 1946, 1945, 1943, 1940, 1938, 1933, 1932, 1928, 1926, 1925, 1920
1537 WEBSTER AVE	2013, 2008, 2006, 2002, 2000, 1996, 1993, 1992, 1991, 1986, 1984, 1982, 1980, 1979, 1976, 1975, 1973, 1970, 1967, 1965, 1962, 1960, 1959, 1956, 1955, 1954, 1951, 1950, 1946, 1945, 1943, 1940, 1938, 1933, 1932, 1926, 1925, 1920
1537 WEBSTER CT	2013, 2008, 2006, 2002, 2000, 1996, 1993, 1992, 1991, 1986, 1984, 1982, 1980, 1979, 1976, 1973, 1970, 1967, 1965, 1962, 1960, 1959, 1956, 1954, 1951, 1950, 1946, 1943, 1940, 1938, 1933, 1932, 1926, 1920
1537 WEBSTER PL	2013, 2008, 2006, 2002, 2000, 1996, 1993, 1992, 1991, 1986, 1984, 1982, 1980, 1975, 1970, 1967, 1965, 1962, 1960, 1959, 1956, 1955, 1954, 1951, 1946, 1945, 1943, 1940, 1938, 1932, 1928, 1926, 1925, 1920
1537 WEBSTER ST	2013, 2008, 2006, 2002, 1993, 1984, 1982, 1980, 1979, 1976, 1975, 1973, 1965, 1960, 1959, 1956, 1954, 1951, 1946, 1940, 1932, 1926, 1920
1537 WEBSTER ST	2006, 2002, 2000, 1996, 1993, 1992, 1991, 1986, 1984, 1982, 1980, 1979, 1976, 1975, 1973, 1970, 1967, 1965, 1962, 1960, 1959, 1956, 1955, 1954, 1951, 1950, 1946, 1945, 1943, 1940, 1938, 1933, 1932, 1928, 1926, 1925, 1920
1537C WEBSTER ST	2013, 2008, 2006, 2002, 2000, 1996, 1993, 1992, 1991, 1986, 1984, 1982, 1980, 1979, 1976, 1975, 1973, 1967, 1965, 1962, 1960, 1959, 1956, 1955, 1954, 1951, 1950, 1946, 1945, 1943, 1940, 1938, 1933, 1932, 1928, 1926, 1925, 1920
1538 HARRISON CT	2013, 2008, 2006, 2002, 2000, 1996, 1993, 1992, 1991, 1986, 1984, 1982, 1980, 1979, 1976, 1975, 1973, 1970, 1967, 1965, 1962, 1960, 1959, 1956, 1954, 1951, 1950, 1946, 1945, 1943, 1940, 1938, 1933, 1932, 1928, 1926, 1925, 1920
1538 HARRISON ST	2013, 2008, 2006, 2002, 2000, 1996, 1993, 1992, 1991, 1986, 1984, 1982, 1980, 1979, 1976, 1975, 1973, 1970, 1967, 1965, 1962, 1960, 1959, 1956, 1955, 1954, 1951, 1946, 1945, 1940, 1938, 1932, 1926
1538 WEBSTER CT	2013, 2008, 2006, 2002, 2000, 1996, 1993, 1992, 1991, 1986, 1984, 1982, 1980, 1979, 1976, 1975, 1973, 1970, 1967, 1965, 1962, 1960, 1959, 1956, 1954, 1951, 1950, 1946, 1945, 1943, 1940, 1938, 1933, 1932, 1928, 1926, 1925, 1920
1538 WEBSTER PL	2013, 2008, 2006, 2002, 2000, 1996, 1993, 1992, 1991, 1986, 1984, 1982, 1980, 1979, 1976, 1975, 1973, 1970, 1967, 1965, 1962, 1960, 1959, 1956, 1955, 1954, 1951, 1946, 1945, 1943, 1940, 1933, 1932, 1928, 1926, 1925, 1920

FINDINGS

Address Not Identified in Research Source

[illegible]

FINDINGS

Address Not Identified in Research Source

[illegible]

FINDINGS

Address Not Identified in Research Source

[illegible]

FINDINGS

Address Not Identified in Research Source

[illegible]

FINDINGS

Address Not Identified in Research Source

[illegible]

FINDINGS

Address Not Identified in Research Source

[illegible]

FINDINGS

Address Not Identified in Research Source

[illegible]

FINDINGS

<u>Address Researched</u>	<u>Address Not Identified in Research Source</u>
1900 WEBSTER	2013, 2008, 2006, 2002, 2000, 1996, 1993, 1992, 1984, 1982, 1979, 1976, 1975, 1973, 1970, 1967, 1965, 1962, 1960, 1959, 1956, 1955, 1954, 1951, 1950, 1946, 1945, 1943, 1940, 1938, 1933, 1932, 1928, 1926, 1925, 1920
1900 WEBSTER CT	2013, 2008, 2006, 2002, 2000, 1996, 1993, 1992, 1991, 1986, 1984, 1982, 1980, 1979, 1976, 1973, 1970, 1967, 1965, 1962, 1960, 1959, 1956, 1954, 1951, 1950, 1946, 1945, 1943, 1940, 1938, 1933, 1932, 1928, 1926, 1925, 1920
1900 WEBSTER ST	2013, 2008, 2002, 1996, 1993, 1991, 1986, 1984, 1982, 1980, 1979, 1976, 1975, 1973, 1965, 1960, 1959, 1956, 1955, 1954, 1951, 1950, 1946, 1945, 1940, 1932, 1928, 1926, 1925, 1920
1900 WEBSTER ST	2006, 2002, 2000, 1996, 1993, 1992, 1991, 1986, 1984, 1982, 1980, 1979, 1976, 1975, 1973, 1970, 1967, 1965, 1962, 1960, 1959, 1956, 1955, 1954, 1951, 1950, 1946, 1945, 1943, 1940, 1938, 1933, 1932, 1928, 1926, 1925, 1920
1901 HARRISON ST	2006, 2002, 2000, 1996, 1993, 1992, 1991, 1986, 1984, 1982, 1980, 1979, 1976, 1975, 1973, 1970, 1967, 1965, 1962, 1960, 1959, 1956, 1955, 1954, 1951, 1950, 1946, 1945, 1943, 1940, 1938, 1933, 1932, 1928, 1926, 1925, 1920
1901 HARRISON ST	2013, 2008, 2002, 1993, 1986, 1984, 1982, 1980, 1979, 1976, 1975, 1973, 1970, 1967, 1965, 1962, 1960, 1959, 1956, 1955, 1954, 1951, 1950, 1946, 1945, 1943, 1940, 1938, 1933, 1932, 1928, 1926, 1925, 1920
1901 WEBSTER ST	2013, 2008, 2006, 2002, 2000, 1996, 1993, 1992, 1991, 1986, 1984, 1982, 1980, 1979, 1976, 1975, 1973, 1967, 1965, 1962, 1960, 1959, 1956, 1955, 1954, 1951, 1950, 1946, 1945, 1940, 1938, 1932, 1928, 1926, 1925, 1920
1902 WEBSTER CT	2013, 2008, 2006, 2002, 2000, 1996, 1993, 1992, 1991, 1986, 1984, 1982, 1980, 1979, 1976, 1975, 1973, 1970, 1967, 1965, 1962, 1960, 1959, 1956, 1955, 1954, 1951, 1950, 1946, 1943, 1940, 1938, 1933, 1932, 1928, 1926, 1925, 1920
1904 FRANKLIN AVE	2013, 2008, 2006, 2002, 2000, 1996, 1993, 1992, 1982, 1980, 1976, 1970, 1967, 1965, 1962, 1960, 1959, 1956, 1955, 1954, 1951, 1946, 1945, 1943, 1940, 1938, 1933, 1932, 1928, 1926, 1925, 1920
1904 FRANKLIN CT	2013, 2008, 2006, 2002, 2000, 1996, 1993, 1992, 1991, 1986, 1984, 1982, 1980, 1979, 1976, 1973, 1970, 1967, 1965, 1962, 1960, 1959, 1956, 1954, 1951, 1950, 1946, 1943, 1940, 1938, 1933, 1932, 1926, 1920
1904 FRANKLIN DR	2013, 2008, 2006, 2002, 2000, 1996, 1993, 1992, 1991, 1986, 1984, 1982, 1980, 1979, 1976, 1975, 1973, 1970, 1967, 1965, 1962, 1960, 1959, 1956, 1955, 1954, 1951, 1946, 1945, 1943, 1940, 1932, 1926, 1925, 1920
1904 FRANKLIN LN	2013, 2008, 2006, 2002, 2000, 1996, 1993, 1992, 1991, 1986, 1984, 1982, 1980, 1979, 1976, 1975, 1973, 1970, 1967, 1965, 1962, 1960, 1959, 1956, 1955, 1954, 1951, 1946, 1945, 1943, 1940, 1938, 1933, 1932, 1928, 1926, 1925, 1920
1904 FRANKLIN ST	2013, 2008, 2006, 2002, 1993, 1984, 1979, 1976, 1973, 1965, 1960, 1959, 1956, 1954, 1951, 1946, 1940, 1932, 1926
1904 FRANKLIN ST	2006, 2002, 2000, 1996, 1993, 1992, 1991, 1986, 1984, 1982, 1980, 1979, 1976, 1975, 1973, 1970, 1967, 1965, 1962, 1960, 1959, 1956, 1955, 1954, 1951, 1950, 1946, 1945, 1943, 1940, 1938, 1933, 1932, 1928, 1926, 1925, 1920
1904 HARRISON ST	2013, 2008, 2006, 2002, 2000, 1996, 1993, 1992, 1991, 1986, 1984, 1982, 1980, 1979, 1976, 1975, 1973, 1970, 1967, 1965, 1962, 1960, 1959, 1956, 1955, 1954, 1951, 1950, 1946, 1945, 1943, 1940, 1938, 1933, 1932, 1928, 1926
1906 FRANKLIN CT	2013, 2008, 2006, 2002, 2000, 1996, 1993, 1992, 1991, 1986, 1984, 1982, 1980, 1979, 1976, 1975, 1973, 1970, 1967, 1965, 1962, 1960, 1959, 1956, 1955, 1954, 1951, 1950, 1946, 1945, 1943, 1940, 1938, 1933, 1932, 1928, 1926, 1920
1906 FRANKLIN ST	2013, 2008, 2006, 2002, 2000, 1996, 1993, 1992, 1991, 1986, 1984, 1982, 1980, 1979, 1976, 1975, 1973, 1970, 1967, 1965, 1962, 1960, 1959, 1956, 1955, 1954, 1951, 1950, 1946, 1943, 1940, 1933, 1932, 1928, 1926, 1920

FINDINGS

Address Not Identified in Research Source

[illegible]

FINDINGS

Address Not Identified in Research Source

[illegible]

FINDINGS

Address Not Identified in Research Source

1548 WEBSTER ST	2013, 1979, 1950,	2008, 1976, 1946,	2006, 1975, 1943,	2002, 1973, 1940,	2000, 1967, 1932,	1996, 1965, 1928,	1993, 1962, 1926,	1992, 1960, 1925,	1991, 1959, 1920	1986, 1956,	1984, 1955,	1982, 1954,	1980, 1951,
1549 HARRISON ST	2013, 1979, 1951,	2008, 1976, 1950,	2006, 1975, 1946,	2002, 1973, 1945,	2000, 1970, 1943,	1996, 1967, 1940,	1993, 1965, 1938,	1992, 1962, 1933,	1991, 1960, 1932,	1986, 1959, 1928,	1984, 1956, 1926,	1982, 1955, 1925	1980, 1954,
1549 WEBSTER CT	2013, 1979, 1951,	2008, 1976, 1950,	2006, 1975, 1946,	2002, 1973, 1945,	2000, 1970, 1943,	1996, 1967, 1940,	1993, 1965, 1938,	1992, 1962, 1933,	1991, 1960, 1932,	1986, 1959, 1928,	1984, 1956, 1926,	1982, 1955, 1920	1980, 1954,
1549 WEBSTER ST	2013, 1979, 1950,	2008, 1976, 1946,	2006, 1975, 1945,	2002, 1973, 1943,	2000, 1970, 1940,	1996, 1967, 1938,	1993, 1965, 1932,	1992, 1962, 1928,	1991, 1960, 1926,	1986, 1959, 1925,	1984, 1956, 1920	1982, 1954,	1980, 1951,
1550 WEBSTER PL	2013, 1979, 1951,	2008, 1976, 1946,	2006, 1975, 1945,	2002, 1973, 1943,	2000, 1970, 1940,	1996, 1967, 1938,	1993, 1965, 1933,	1992, 1962, 1932,	1991, 1960, 1928,	1986, 1959, 1926,	1984, 1956, 1925,	1982, 1955, 1920	1980, 1954,
1550 WEBSTER ST	2013, 1979, 1946,	2008, 1976, 1945,	2006, 1975, 1940,	2002, 1973, 1938,	2000, 1967, 1933,	1996, 1965, 1932,	1993, 1962, 1928,	1992, 1960, 1926,	1991, 1959, 1925,	1986, 1956, 1920	1984, 1954,	1982, 1951,	1980, 1950,
1551 HARRISON ST	2013, 1979, 1951,	2008, 1976, 1950,	2006, 1975, 1946,	2002, 1973, 1945,	2000, 1970, 1943,	1996, 1967, 1940,	1993, 1965, 1938,	1992, 1962, 1933,	1991, 1960, 1932,	1986, 1959, 1928,	1984, 1956, 1926,	1982, 1955, 1925	1980, 1954,
1551 WEBSTER CT	2013, 1979, 1946,	2008, 1976, 1943,	2006, 1973, 1940,	2002, 1970, 1938,	2000, 1967, 1933,	1996, 1965, 1932,	1993, 1962, 1928,	1992, 1960, 1926,	1991, 1959, 1925,	1986, 1956, 1920	1984, 1954,	1982, 1951,	1980, 1950,
1551 WEBSTER PL	2013, 1979, 1951,	2008, 1976, 1950,	2006, 1975, 1946,	2002, 1973, 1945,	2000, 1970, 1943,	1996, 1967, 1940,	1993, 1965, 1933,	1992, 1962, 1932,	1991, 1960, 1928,	1986, 1959, 1926,	1984, 1956, 1925,	1982, 1955, 1920	1980, 1954,
1551 WEBSTER ST	2013, 1979, 1943,	2008, 1976, 1940,	2006, 1975, 1932,	2002, 1973, 1928,	2000, 1967, 1926,	1996, 1965, 1925,	1993, 1962, 1920	1992, 1960, 	1991, 1959, 	1986, 1956, 	1984, 1954,	1982, 1951,	1980, 1946,
1552 FRANKLIN ST	2013, 1979, 1951,	2008, 1976, 1950,	2006, 1975, 1946,	2002, 1973, 1945,	2000, 1970, 1943,	1996, 1967, 1940,	1993, 1965, 1938,	1992, 1962, 1933,	1991, 1960, 1932,	1986, 1959, 1928,	1984, 1956, 1926	1982, 1955, 	1980, 1954,
1552 WEBSTER AVE	2013, 1979, 1951,	2008, 1976, 1950,	2006, 1975, 1946,	2002, 1973, 1945,	2000, 1970, 1943,	1996, 1967, 1940,	1993, 1965, 1938,	1992, 1962, 1933,	1991, 1960, 1932,	1986, 1959, 1926,	1984, 1956, 1925,	1982, 1955, 1920	1980, 1954,
1552 WEBSTER CT	2013, 1979, 1950,	2008, 1976, 1946,	2006, 1975, 1945,	2002, 1973, 1943,	2000, 1970, 1940,	1996, 1967, 1938,	1993, 1965, 1933,	1992, 1962, 1932,	1991, 1960, 1928,	1986, 1959, 1926,	1984, 1956, 1925,	1982, 1954,	1980, 1951,
1552 WEBSTER ST	2013, 1979, 1950,	2008, 1976, 1946,	2006, 1975, 1943,	2002, 1973, 1940,	2000, 1970, 1932,	1996, 1967, 1928,	1993, 1965, 	1992, 1962					

FINDINGS

Address Not Identified in Research Source

[illegible]

FINDINGS

Address Not Identified in Research Source

[illegible]

FINDINGS

Address Not Identified in Research Source

[illegible]

FINDINGS

Address Not Identified in Research Source

[illegible]

FINDINGS

<u>Address Researched</u>	<u>Address Not Identified in Research Source</u>
1608 WEBSTER ST	2006, 2002, 2000, 1996, 1993, 1992, 1991, 1986, 1984, 1982, 1980, 1979, 1976, 1975, 1973, 1970, 1967, 1965, 1962, 1960, 1959, 1956, 1955, 1954, 1951, 1950, 1946, 1945, 1943, 1940, 1938, 1933, 1932, 1928, 1926, 1925, 1920
1609 WEBSTER PL	2013, 2008, 2006, 2002, 2000, 1996, 1993, 1992, 1991, 1986, 1984, 1982, 1980, 1979, 1976, 1975, 1973, 1970, 1967, 1965, 1962, 1960, 1959, 1956, 1955, 1954, 1951, 1950, 1946, 1945, 1943, 1940, 1933, 1932, 1928, 1926, 1925, 1920
1609 WEBSTER ST	2013, 2008, 2006, 2002, 2000, 1996, 1993, 1992, 1991, 1986, 1984, 1982, 1980, 1979, 1976, 1975, 1973, 1970, 1967, 1965, 1962, 1960, 1959, 1956, 1955, 1954, 1951, 1950, 1946, 1945, 1940, 1938, 1932, 1928, 1926, 1925, 1920
1610 FRANKLIN DR	2013, 2008, 2006, 2002, 2000, 1996, 1993, 1992, 1991, 1986, 1984, 1982, 1980, 1979, 1976, 1975, 1973, 1970, 1967, 1965, 1962, 1960, 1959, 1956, 1955, 1954, 1951, 1950, 1946, 1945, 1943, 1940, 1938, 1933, 1932, 1928, 1926, 1925, 1920
1610 HARRISON CT	2013, 2008, 2006, 2002, 2000, 1996, 1993, 1992, 1991, 1986, 1984, 1982, 1980, 1979, 1976, 1973, 1967, 1965, 1962, 1960, 1959, 1956, 1954, 1951, 1950, 1946, 1943, 1940, 1938, 1933, 1932, 1928, 1926, 1925, 1920
1610 HARRISON ST	2013, 2008, 2002, 1993, 1984, 1982, 1979, 1976, 1975, 1973, 1965, 1960, 1959, 1956, 1954, 1951, 1946, 1945, 1940, 1932, 1928, 1926, 1920
1610 HARRISON ST	2006, 2002, 2000, 1996, 1993, 1992, 1991, 1986, 1984, 1982, 1980, 1979, 1976, 1975, 1973, 1970, 1967, 1965, 1962, 1960, 1959, 1956, 1955, 1954, 1951, 1950, 1946, 1945, 1943, 1940, 1938, 1933, 1932, 1928, 1926, 1925, 1920
1610 WEBSTER ST	2013, 2008, 2006, 2002, 2000, 1996, 1993, 1992, 1991, 1986, 1984, 1982, 1980, 1979, 1976, 1975, 1973, 1970, 1967, 1965, 1962, 1960, 1959, 1956, 1954, 1951, 1950, 1946, 1943, 1940, 1938, 1932, 1928, 1926, 1925, 1920
1611 FRANKLIN CT	2013, 2008, 2006, 2002, 2000, 1996, 1993, 1992, 1991, 1986, 1984, 1982, 1980, 1979, 1976, 1975, 1973, 1967, 1965, 1962, 1960, 1959, 1956, 1954, 1951, 1950, 1946, 1945, 1943, 1940, 1938, 1933, 1932, 1926, 1920
1611 FRANKLIN DR	2013, 2008, 2006, 2002, 2000, 1996, 1993, 1992, 1984, 1982, 1979, 1976, 1975, 1973, 1970, 1967, 1965, 1962, 1960, 1959, 1956, 1955, 1954, 1951, 1950, 1946, 1945, 1943, 1940, 1938, 1933, 1932, 1928, 1926, 1925, 1920
1611 FRANKLIN ST	2013, 2008, 2006, 2002, 2000, 1996, 1993, 1992, 1991, 1986, 1984, 1982, 1980, 1979, 1976, 1975, 1973, 1970, 1967, 1965, 1962, 1960, 1959, 1956, 1955, 1954, 1951, 1950, 1946, 1943, 1940, 1938, 1933, 1932, 1928, 1926, 1925, 1920
1612 HARRISON ST	2013, 2008, 2006, 2002, 2000, 1996, 1993, 1992, 1991, 1986, 1984, 1982, 1980, 1979, 1976, 1975, 1973, 1970, 1967, 1965, 1962, 1960, 1959, 1956, 1955, 1954, 1951, 1950, 1946, 1945, 1943, 1940, 1938, 1933, 1932, 1926, 1925, 1920
1612 WEBSTER	2013, 2008, 2006, 2002, 2000, 1996, 1993, 1992, 1991, 1984, 1982, 1979, 1976, 1975, 1973, 1970, 1967, 1965, 1962, 1960, 1959, 1956, 1955, 1954, 1951, 1950, 1946, 1945, 1943, 1940, 1938, 1933, 1932, 1928, 1926, 1925, 1920
1612 WEBSTER AVE	2013, 2008, 2006, 2002, 2000, 1996, 1993, 1992, 1991, 1986, 1984, 1982, 1980, 1979, 1976, 1975, 1973, 1970, 1967, 1965, 1962, 1960, 1959, 1956, 1955, 1954, 1951, 1950, 1946, 1945, 1943, 1940, 1938, 1933, 1932, 1926, 1925, 1920
1612 WEBSTER CT	2013, 2008, 2006, 2002, 2000, 1996, 1993, 1992, 1991, 1986, 1984, 1982, 1980, 1979, 1976, 1973, 1970, 1967, 1965, 1962, 1960, 1959, 1956, 1954, 1951, 1950, 1946, 1945, 1943, 1940, 1938, 1933, 1932, 1928, 1926, 1920
1612 WEBSTER ST	2013, 2008, 2006, 2002, 2000, 1996, 1993, 1992, 1991, 1984, 1982, 1980, 1979, 1976, 1975, 1973, 1965, 1960, 1959, 1956, 1955, 1954, 1951, 1946, 1940, 1933, 1932, 1928, 1926
1613 WEBSTER ST	2013, 2008, 2006, 2002, 2000, 1996, 1993, 1992, 1991, 1986, 1984, 1982, 1980, 1979, 1976, 1975, 1973, 1970, 1967, 1965, 1962, 1960, 1959, 1956, 1955, 1954, 1951, 1950, 1946, 1945, 1943, 1940, 1938, 1933, 1932, 1928, 1926, 1925

FINDINGS

Address Not Identified in Research Source

[illegible]

FINDINGS

<u>Address Researched</u>	<u>Address Not Identified in Research Source</u>
1619 HARRISON ST	2006, 2002, 2000, 1996, 1993, 1992, 1991, 1986, 1984, 1982, 1980, 1979, 1976, 1975, 1973, 1970, 1967, 1965, 1962, 1960, 1959, 1956, 1955, 1954, 1951, 1950, 1946, 1945, 1943, 1940, 1938, 1933, 1932, 1928, 1926, 1925, 1920
1619 WEBSTER CT	2013, 2008, 2006, 2002, 2000, 1996, 1993, 1992, 1991, 1986, 1984, 1982, 1980, 1979, 1976, 1975, 1973, 1970, 1967, 1965, 1962, 1960, 1959, 1956, 1954, 1951, 1950, 1946, 1945, 1943, 1940, 1938, 1933, 1932, 1928, 1926, 1925, 1920
1619 WEBSTER PL	2013, 2008, 2006, 2002, 2000, 1996, 1993, 1992, 1991, 1986, 1984, 1982, 1980, 1979, 1976, 1975, 1973, 1970, 1967, 1962, 1960, 1959, 1956, 1955, 1954, 1951, 1950, 1946, 1945, 1943, 1940, 1938, 1933, 1932, 1928, 1926, 1925, 1920
1619 WEBSTER ST	2013, 2008, 2006, 2002, 2000, 1996, 1993, 1992, 1991, 1986, 1984, 1982, 1980, 1979, 1976, 1975, 1973, 1965, 1962, 1960, 1959, 1956, 1954, 1951, 1946, 1943, 1940, 1932, 1928, 1926
1620 WEBSTER AVE	2013, 2008, 2006, 2002, 2000, 1996, 1993, 1992, 1991, 1986, 1984, 1982, 1980, 1979, 1976, 1975, 1973, 1970, 1967, 1965, 1962, 1960, 1959, 1956, 1955, 1954, 1951, 1950, 1946, 1945, 1943, 1940, 1938, 1933, 1932, 1926, 1925, 1920
1620 WEBSTER ST	2013, 2008, 2006, 2002, 2000, 1996, 1993, 1992, 1991, 1986, 1984, 1982, 1980, 1979, 1976, 1975, 1973, 1970, 1967, 1965, 1962, 1960, 1959, 1956, 1954, 1951, 1946, 1940, 1932, 1926
1621 HARRISON ST	2013, 2008, 2006, 2002, 2000, 1996, 1993, 1992, 1991, 1986, 1984, 1982, 1980, 1979, 1976, 1973, 1970, 1967, 1965, 1962, 1960, 1959, 1956, 1955, 1954, 1951, 1950, 1946, 1945, 1943, 1940, 1938, 1933, 1932, 1928, 1926, 1925, 1920
1621 HARRISON CT	2013, 2008, 2006, 2002, 2000, 1996, 1993, 1992, 1991, 1986, 1984, 1982, 1980, 1979, 1976, 1973, 1970, 1967, 1965, 1962, 1960, 1959, 1956, 1954, 1951, 1950, 1946, 1945, 1943, 1940, 1938, 1933, 1932, 1928, 1926, 1925, 1920
1621 HARRISON ST	2013, 2008, 2002, 1993, 1984, 1982, 1979, 1976, 1973, 1970, 1965, 1960, 1959, 1956, 1955, 1954, 1951, 1946, 1945, 1943, 1940, 1938, 1933, 1932, 1928, 1926, 1925, 1920
1622 HARRISON CT	2013, 2008, 2006, 2002, 2000, 1996, 1993, 1992, 1991, 1986, 1984, 1982, 1980, 1979, 1976, 1973, 1970, 1967, 1965, 1962, 1960, 1959, 1956, 1954, 1951, 1950, 1946, 1943, 1940, 1938, 1933, 1932, 1926, 1925, 1920
1622 HARRISON ST	2013, 2008, 2002, 1993, 1984, 1982, 1979, 1976, 1975, 1973, 1965, 1960, 1959, 1956, 1954, 1951, 1946, 1940, 1932, 1926, 1920
1622 WEBSTER ST	2013, 2008, 2006, 2002, 2000, 1996, 1993, 1992, 1991, 1986, 1984, 1982, 1980, 1979, 1976, 1975, 1973, 1970, 1967, 1965, 1962, 1960, 1959, 1956, 1954, 1951, 1946, 1945, 1940, 1932, 1926, 1925, 1920
1623 HARRISON ST	2013, 2008, 2006, 2002, 2000, 1996, 1993, 1992, 1991, 1986, 1984, 1982, 1980, 1979, 1976, 1975, 1973, 1970, 1965, 1962, 1960, 1959, 1956, 1955, 1954, 1951, 1950, 1946, 1945, 1943, 1940, 1938, 1933, 1932, 1928, 1926, 1925, 1920
1623 WEBSTER AVE	2013, 2008, 2006, 2002, 2000, 1996, 1993, 1992, 1991, 1986, 1984, 1982, 1980, 1979, 1976, 1975, 1973, 1970, 1967, 1965, 1962, 1960, 1959, 1956, 1955, 1954, 1951, 1950, 1946, 1945, 1943, 1940, 1938, 1933, 1932, 1926, 1925, 1920
1624 FRANKLIN AVE	2013, 2008, 2006, 2002, 2000, 1996, 1993, 1992, 1984, 1982, 1980, 1979, 1976, 1973, 1970, 1967, 1965, 1962, 1960, 1959, 1956, 1955, 1954, 1951, 1946, 1945, 1943, 1940, 1938, 1933, 1932, 1926, 1925, 1920
1624 FRANKLIN CT	2013, 2008, 2006, 2002, 2000, 1996, 1993, 1992, 1991, 1986, 1984, 1982, 1980, 1979, 1976, 1973, 1970, 1967, 1965, 1962, 1960, 1959, 1956, 1954, 1951, 1950, 1946, 1943, 1940, 1938, 1933, 1932, 1926, 1925, 1920
1624 FRANKLIN DR	2013, 2008, 2006, 2002, 2000, 1996, 1993, 1992, 1991, 1986, 1984, 1982, 1980, 1979, 1976, 1975, 1973, 1970, 1967, 1965, 1962, 1960, 1959, 1956, 1955, 1954, 1951, 1946, 1945, 1940, 1932, 1926, 1925, 1920

FINDINGS

Address Not Identified in Research Source

[illegible]

FINDINGS

Address Not Identified in Research Source

[illegible]

FINDINGS

Address Not Identified in Research Source

	630 WEBSTER ST	2006, 1975, 1946,	2002, 1973, 1945,	2000, 1970, 1943,	1996, 1967, 1940,	1993, 1965, 1938,	1992, 1962, 1933,	1991, 1960, 1932,	1986, 1959, 1928,	1984, 1956, 1926,	1982, 1955, 1925,	1980, 1954, 1920	1979, 1951, 	1976, 1950,
	1632 FRANKLIN CT	2013, 1979, 1950,	2008, 1976, 1946,	2006, 1973, 1945,	2002, 1970, 1940,	2000, 1967, 1938,	1996, 1965, 1933,	1993, 1962, 1932,	1992, 1960, 1928,	1991, 1959, 1926,	1986, 1956, 1920	1984, 1955, 	1982, 1954, 	1980, 1951,
	1632 FRANKLIN ST	2013, 1959, 	2008, 1956, 	2006, 1954, 	2002, 1951, 	1993, 1946, 	1984, 1940, 	1982, 1932, 	1979, 1926, 	1976, 1920 	1975, 	1973, 	1965, 	1960,
	1633 HARRISON CT	2013, 1979, 1950,	2008, 1976, 1946,	2006, 1975, 1943,	2002, 1973, 1940,	2000, 1970, 1938,	1996, 1967, 1933,	1993, 1965, 1932,	1992, 1962, 1928,	1991, 1960, 1926,	1986, 1959, 1920	1984, 1956, 	1982, 1954, 	1980, 1951,
	1633 HARRISON ST	2013, 1979, 1945,	2008, 1976, 1940,	2006, 1975, 1938,	2002, 1973, 1932,	2000, 1967, 1928,	1996, 1965, 1926,	1993, 1960, 1925,	1992, 1959, 1920	1991, 1956, 	1986, 1955, 	1984, 1954, 	1982, 1951, 	1980, 1946,
	1633 HARRISON ST	2008, 1976, 1950,	2006, 1975, 1946,	2002, 1973, 1943,	2000, 1970, 1940,	1996, 1967, 1938,	1993, 1965, 1933,	1992, 1962, 1932,	1991, 1960, 1928,	1986, 1959, 1926,	1984, 1956, 1925,	1982, 1955, 1920	1980, 1954, 	1979, 1951,
	1634 FRANKLIN ST	2013, 1979, 1951,	2008, 1976, 1950,	2006, 1975, 1946,	2002, 1973, 1945,	2000, 1970, 1940,	1996, 1967, 1938,	1993, 1965, 1933,	1992, 1962, 1932,	1991, 1960, 1928,	1986, 1959, 1926,	1984, 1956, 1925,	1982, 1955, 1920	1980, 1954,
	1635 FRANKLIN ST	2013, 1979, 1951,	2008, 1976, 1950,	2006, 1975, 1946,	2002, 1973, 1945,	2000, 1970, 1943,	1996, 1967, 1940,	1993, 1965, 1938,	1992, 1962, 1932,	1991, 1960, 1928,	1986, 1959, 1926,	1984, 1956, 1925,	1982, 1955, 1920	1980, 1954,
	1635 WEBSTER PL	2013, 1979, 1950,	2008, 1976, 1946,	2006, 1975, 1945,	2002, 1973, 1943,	2000, 1970, 1940,	1996, 1967, 1938,	1993, 1965, 1933,	1992, 1962, 1932,	1991, 1960, 1928,	1986, 1959, 1926,	1984, 1956, 1925,	1982, 1955, 1920	1980, 1951,
	1635 WEBSTER ST	2013, 1979, 1945,	2008, 1976, 1940,	2006, 1975, 1938,	2002, 1973, 1932,	2000, 1965, 1926,	1996, 1960, 1925,	1993, 1959, 1920	1992, 1956, 	1991, 1955, 	1986, 1954, 	1984, 1951, 	1982, 1950, 	1980, 1946,
	1636 FRANKLIN AVE	2013, 1979, 1951,	2008, 1976, 1950,	2006, 1975, 1946,	2002, 1973, 1945,	2000, 1970, 1940,	1996, 1967, 1938,	1993, 1965, 1933,	1992, 1962, 1932,	1991, 1960, 1928,	1986, 1959, 1926,	1984, 1956, 1925,	1982, 1955, 1920	1980, 1954,
	1636 FRANKLIN CT	2013, 1979, 1950,	2008, 1976, 1946,	2006, 1975, 1943,	2002, 1973, 1940,	2000, 1970, 1938,	1996, 1967, 1933,	1993, 1965, 1932,	1992, 1962, 1928,	1991, 1960, 1926,	1986, 1959, 1925,	1984, 1956, 1920	1982, 1954, 	1980, 1951,
	1636 FRANKLIN DR	2013, 1979, 1951,	2008, 1976, 1946,	2006, 1975, 1945,	2002, 1973, 1943,	2000, 1970, 1940,	1996, 1967, 1938,	1993, 1965, 1933,	1992, 1962, 1932,	1991, 1960, 1928,	1986, 1959, 1926,	1984, 1956, 1925,	1982, 1955, 1920	1980, 1954,
	1636 FRANKLIN LN	2013, 1979, 1951,	2008, 1976, 1946,	2006, 1975, 1945,	2002, 1973, 1943,	2000, 1970, 1940,	1996, 1967, 1938,	1993, 1965,<						

FINDINGS

Address Not Identified in Research Source

[illegible]

FINDINGS

Address Not Identified in Research Source

[illegible]

FINDINGS

Address Not Identified in Research Source

[illegible]

FINDINGS

Address Researched

Address Not Identified in Research Source

1709 HARRISON ST	2013, 2008, 2006, 2002, 2000, 1996, 1993, 1992, 1991, 1986, 1984, 1982, 1980, 1979, 1976, 1975, 1973, 1970, 1967, 1965, 1962, 1960, 1959, 1956, 1955, 1954, 1951, 1946, 1945, 1940, 1938, 1932, 1926, 1920
1709 WABSTR ST	2013, 2008, 2006, 2002, 2000, 1996, 1993, 1992, 1991, 1986, 1984, 1982, 1980, 1979, 1976, 1973, 1970, 1967, 1965, 1962, 1960, 1959, 1956, 1955, 1954, 1951, 1950, 1946, 1945, 1943, 1940, 1938, 1933, 1932, 1928, 1926, 1925, 1920
1709 WEBSTER	2013, 2008, 2006, 2002, 2000, 1996, 1993, 1992, 1986, 1984, 1982, 1980, 1979, 1976, 1975, 1973, 1970, 1967, 1965, 1962, 1960, 1959, 1956, 1955, 1954, 1951, 1950, 1946, 1945, 1943, 1940, 1938, 1933, 1932, 1928, 1926, 1925, 1920
1709 WEBSTER CT	2013, 2008, 2006, 2002, 2000, 1996, 1993, 1992, 1991, 1986, 1984, 1982, 1980, 1979, 1976, 1973, 1970, 1967, 1965, 1962, 1960, 1959, 1956, 1955, 1954, 1951, 1950, 1946, 1943, 1940, 1938, 1933, 1932, 1928, 1926, 1925, 1920
1709 WEBSTER PL	2013, 2008, 2006, 2002, 2000, 1996, 1993, 1992, 1991, 1986, 1984, 1982, 1980, 1979, 1976, 1975, 1973, 1970, 1967, 1965, 1962, 1960, 1959, 1956, 1955, 1954, 1951, 1946, 1945, 1943, 1940, 1938, 1933, 1932, 1928, 1926, 1925, 1920
1709 WEBSTER ST	2013, 2008, 2006, 2002, 1993, 1984, 1982, 1980, 1979, 1976, 1975, 1973, 1965, 1960, 1959, 1956, 1954, 1951, 1946, 1943, 1940, 1938, 1932, 1928, 1926, 1925, 1920
1709 WEBSTER ST	2008, 2006, 2002, 2000, 1996, 1993, 1992, 1991, 1986, 1984, 1982, 1980, 1979, 1976, 1975, 1973, 1970, 1967, 1965, 1962, 1960, 1959, 1956, 1955, 1954, 1951, 1950, 1946, 1945, 1943, 1940, 1938, 1933, 1932, 1928, 1926, 1925, 1920
1709 WEBSTER ST%	2013, 2008, 2006, 2002, 2000, 1996, 1993, 1992, 1991, 1986, 1984, 1982, 1980, 1979, 1976, 1975, 1973, 1970, 1967, 1965, 1962, 1960, 1959, 1956, 1955, 1954, 1951, 1950, 1946, 1945, 1943, 1940, 1938, 1933, 1932, 1926, 1925, 1920
1710 FRANKLIN AVE	2013, 2008, 2006, 2002, 2000, 1996, 1993, 1992, 1986, 1984, 1982, 1980, 1979, 1976, 1975, 1973, 1970, 1967, 1965, 1962, 1960, 1959, 1956, 1955, 1954, 1951, 1950, 1946, 1945, 1943, 1940, 1938, 1933, 1932, 1928, 1926, 1925, 1920
1710 FRANKLIN CT	2013, 2008, 2006, 2002, 2000, 1996, 1993, 1992, 1991, 1986, 1984, 1982, 1980, 1979, 1976, 1975, 1973, 1970, 1967, 1965, 1962, 1960, 1959, 1956, 1954, 1951, 1950, 1946, 1945, 1943, 1940, 1938, 1933, 1932, 1928, 1926, 1925, 1920
1710 FRANKLIN DR	2013, 2008, 2006, 2002, 2000, 1996, 1993, 1992, 1991, 1986, 1984, 1982, 1980, 1979, 1976, 1975, 1973, 1970, 1967, 1965, 1962, 1960, 1959, 1956, 1955, 1954, 1951, 1946, 1945, 1943, 1940, 1938, 1933, 1932, 1928, 1926, 1925, 1920
1710 FRANKLIN LN	2013, 2008, 2006, 2002, 2000, 1996, 1993, 1992, 1991, 1986, 1984, 1982, 1980, 1979, 1976, 1973, 1970, 1967, 1965, 1962, 1960, 1959, 1956, 1955, 1954, 1951, 1946, 1945, 1943, 1940, 1938, 1933, 1932, 1928, 1926, 1925, 1920
1710 FRANKLIN ST	2013, 2008, 2002, 2000, 1996, 1993, 1984, 1982, 1980, 1979, 1976, 1973, 1965, 1960, 1959, 1956, 1954, 1951, 1946, 1940, 1938, 1932, 1926, 1925, 1920
1710 WEBSTER	2013, 2008, 2006, 2002, 2000, 1996, 1993, 1992, 1984, 1982, 1980, 1979, 1976, 1975, 1973, 1970, 1967, 1965, 1962, 1960, 1959, 1956, 1955, 1954, 1951, 1950, 1946, 1945, 1943, 1940, 1938, 1933, 1932, 1928, 1926, 1925, 1920
1710 WEBSTER ST	2013, 2008, 2002, 1993, 1991, 1986, 1984, 1982, 1980, 1979, 1976, 1975, 1973, 1970, 1967, 1965, 1962, 1960, 1959, 1956, 1955, 1954, 1951, 1950, 1946, 1945, 1940, 1938, 1932, 1928, 1926
1710 WEBSTER ST	2006, 2002, 2000, 1996, 1993, 1992, 1991, 1986, 1984, 1982, 1980, 1979, 1976, 1975, 1973, 1970, 1967, 1965, 1962, 1960, 1959, 1956, 1955, 1954, 1951, 1950, 1946, 1945, 1943, 1940, 1938, 1933, 1932, 1928, 1926, 1925, 1920
1711 HARRISON ST	2013, 2008, 2006, 2002, 2000, 1996, 1993, 1992, 1991, 1986, 1984, 1982, 1980, 1979, 1976, 1975, 1973, 1970, 1967, 1965, 1962, 1960, 1959, 1956, 1954, 1951, 1946, 1940, 1933, 1932, 1926, 1920

FINDINGS

Address Not Identified in Research Source

[illegible]

FINDINGS

Address Not Identified in Research Source

[illegible]

FINDINGS

Address Not Identified in Research Source

[illegible]

FINDINGS

Address Not Identified in Research Source

[illegible]

FINDINGS

Address Not Identified in Research Source

[illegible]

FINDINGS

Address Not Identified in Research Source

[illegible]

FINDINGS

Address Not Identified in Research Source

[illegible]

FINDINGS

Address Not Identified in Research Source

[illegible]

FINDINGS

Address Not Identified in Research Source

[illegible]

FINDINGS

Address Not Identified in Research Source

[illegible]

FINDINGS

Address Not Identified in Research Source

[illegible]

FINDINGS

Address Not Identified in Research Source

[illegible]

FINDINGS

Address Not Identified in Research Source

[illegible]

FINDINGS

Address Not Identified in Research Source

[illegible]

FINDINGS

Address Not Identified in Research Source

[illegible]

FINDINGS

Address Not Identified in Research Source

[illegible]

FINDINGS

Address Not Identified in Research Source

[illegible]

FINDINGS

Address Not Identified in Research Source

[illegible]

FINDINGS

Address Not Identified in Research Source

[illegible]

FINDINGS

Address Not Identified in Research Source

[illegible]

FINDINGS

Address Not Identified in Research Source

[illegible]

FINDINGS

Address Not Identified in Research Source

[illegible]

FINDINGS

Address Not Identified in Research Source

[illegible]

FINDINGS

Address Not Identified in Research Source

[illegible]

FINDINGS

Address Not Identified in Research Source

[illegible]

FINDINGS

Address Not Identified in Research Source

[illegible]

FINDINGS

Address Not Identified in Research Source

[illegible]

FINDINGS

Address Not Identified in Research Source

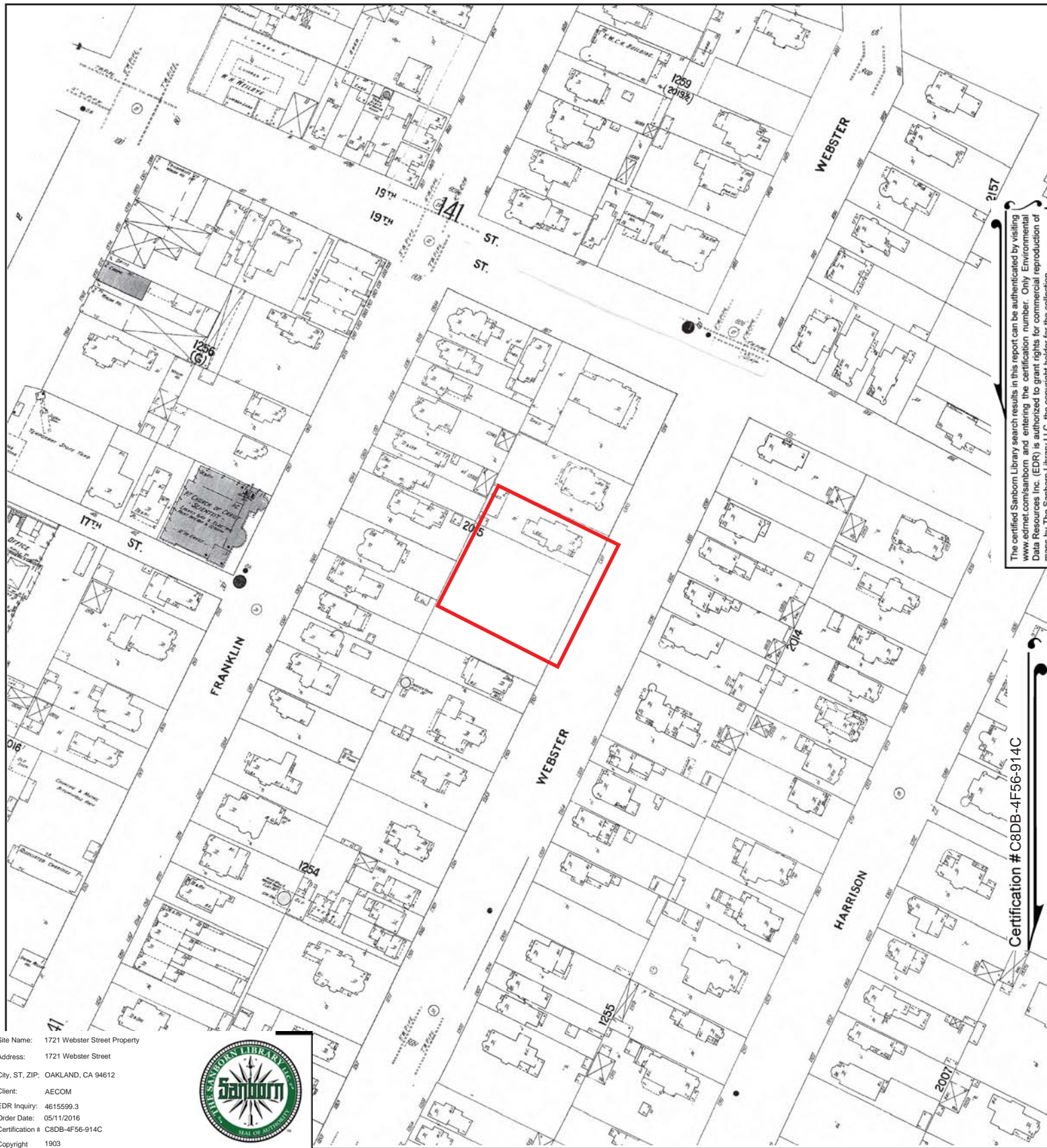
[illegible]

FINDINGS

Address Researched

Address Not Identified in Research Source

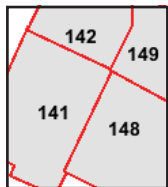
426 17TH TW INOAKS	2013, 2008, 2006, 2002, 2000, 1996, 1993, 1992, 1991, 1986, 1984, 1982, 1980, 1979, 1976, 1975, 1973, 1970, 1967, 1965, 1962, 1960, 1959, 1956, 1955, 1954, 1951, 1946, 1945, 1943, 1940, 1938, 1933, 1932, 1928, 1926, 1925, 1920
430 17TH	2013, 2008, 2006, 2002, 2000, 1996, 1993, 1992, 1991, 1986, 1984, 1982, 1980, 1979, 1976, 1975, 1973, 1970, 1967, 1965, 1962, 1960, 1959, 1956, 1955, 1954, 1951, 1946, 1945, 1943, 1940, 1938, 1933, 1932, 1928, 1926, 1925, 1920
430 17TH ST	2013, 2008, 2006, 2002, 2000, 1996, 1993, 1992, 1991, 1984, 1982, 1979, 1976, 1973, 1965, 1960, 1959, 1956, 1954, 1951, 1950, 1946, 1940, 1932, 1926, 1920
435 17TH ST	2013, 2008, 2006, 2002, 2000, 1993, 1992, 1991, 1986, 1984, 1982, 1980, 1979, 1976, 1975, 1973, 1970, 1967, 1965, 1962, 1960, 1959, 1956, 1955, 1954, 1951, 1950, 1946, 1945, 1943, 1940, 1938, 1933, 1932, 1928, 1926, 1925, 1920
436 17TH	2013, 2008, 2006, 2002, 2000, 1996, 1993, 1992, 1991, 1986, 1984, 1982, 1980, 1979, 1976, 1975, 1973, 1970, 1967, 1965, 1962, 1960, 1959, 1956, 1955, 1954, 1951, 1946, 1945, 1943, 1940, 1938, 1933, 1932, 1928, 1926, 1925, 1920
436 17TH AVE	2013, 2008, 2006, 2002, 2000, 1996, 1993, 1992, 1991, 1986, 1984, 1982, 1980, 1979, 1976, 1975, 1973, 1970, 1967, 1965, 1962, 1960, 1959, 1956, 1955, 1954, 1951, 1950, 1946, 1945, 1943, 1940, 1938, 1933, 1932, 1926, 1925, 1920
436 17TH ST	2013, 2008, 2006, 2002, 2000, 1996, 1993, 1992, 1984, 1982, 1979, 1976, 1973, 1965, 1960, 1959, 1956, 1954, 1951, 1950, 1946, 1940, 1933, 1932, 1928, 1926, 1920
440 17TH	2013, 2008, 2006, 2002, 2000, 1996, 1993, 1992, 1991, 1986, 1984, 1982, 1980, 1979, 1976, 1975, 1973, 1970, 1967, 1965, 1962, 1960, 1959, 1956, 1955, 1954, 1951, 1946, 1945, 1943, 1940, 1938, 1933, 1932, 1928, 1926, 1925, 1920
440 17TH ST	2013, 2008, 2006, 2002, 2000, 1996, 1993, 1992, 1991, 1986, 1984, 1982, 1980, 1979, 1976, 1975, 1973, 1965, 1960, 1959, 1956, 1954, 1951, 1950, 1946, 1940, 1932, 1926
442 17TH ST	2013, 2008, 2006, 2002, 2000, 1996, 1993, 1992, 1991, 1986, 1984, 1982, 1980, 1979, 1976, 1975, 1973, 1970, 1967, 1965, 1962, 1960, 1959, 1956, 1955, 1954, 1951, 1950, 1946, 1940, 1933, 1932, 1926, 1920
444 17TH	2013, 2008, 2006, 2002, 2000, 1996, 1993, 1992, 1991, 1986, 1984, 1982, 1980, 1979, 1976, 1975, 1973, 1970, 1967, 1965, 1962, 1960, 1959, 1956, 1955, 1954, 1951, 1946, 1945, 1943, 1940, 1938, 1933, 1932, 1928, 1926, 1925, 1920
444 17TH ST	2013, 2008, 2002, 1993, 1984, 1982, 1980, 1979, 1976, 1975, 1973, 1970, 1967, 1965, 1962, 1960, 1959, 1956, 1954, 1951, 1950, 1946, 1940, 1933, 1932, 1926
444 17TH ST	2006, 2002, 2000, 1996, 1993, 1992, 1991, 1986, 1984, 1982, 1980, 1979, 1976, 1975, 1973, 1970, 1967, 1965, 1962, 1960, 1959, 1956, 1955, 1954, 1951, 1950, 1946, 1945, 1943, 1940, 1938, 1933, 1932, 1928, 1926, 1925, 1920
446 17TH ST	2006, 2002, 2000, 1996, 1993, 1992, 1991, 1986, 1984, 1982, 1980, 1979, 1976, 1975, 1973, 1970, 1967, 1965, 1962, 1960, 1959, 1956, 1955, 1954, 1951, 1950, 1946, 1945, 1943, 1940, 1938, 1933, 1932, 1928, 1926, 1925, 1920
446 17TH ST	2013, 2008, 2002, 2000, 1996, 1993, 1992, 1991, 1986, 1984, 1982, 1980, 1979, 1976, 1975, 1973, 1970, 1967, 1965, 1962, 1960, 1959, 1956, 1955, 1954, 1951, 1950, 1946, 1945, 1940, 1938, 1933, 1932, 1928, 1926, 1925, 1920



Site Name: 1721 Webster Street Property
 Address: 1721 Webster Street
 City, ST, ZIP: OAKLAND, CA 94612
 Client: AECOM
 EDR Inquiry: 4615599.3
 Order Date: 05/11/2016
 Certification #: C8DB-4F56-914C
 Copyright: 1903

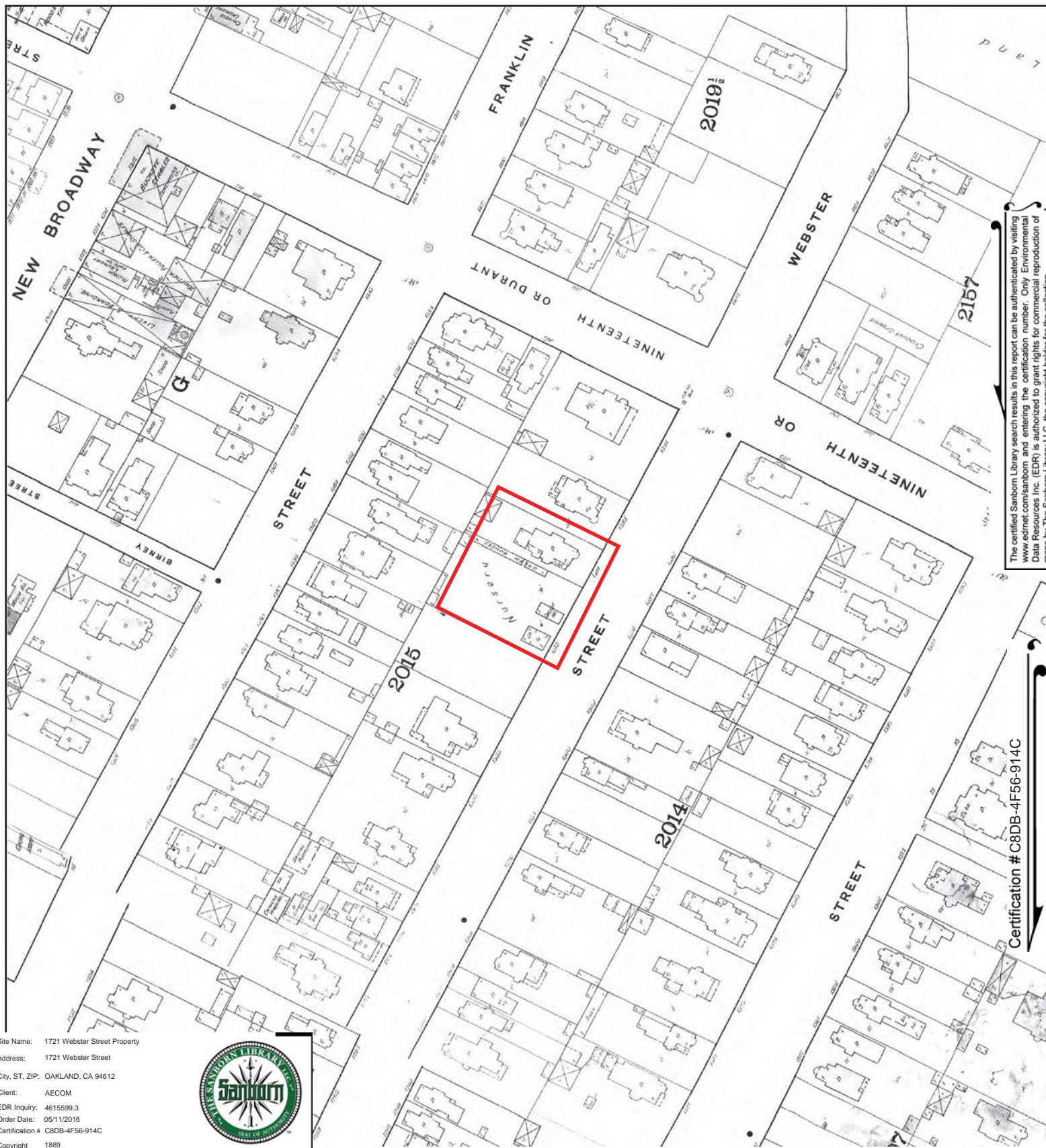


This Certified Sanborn Map combines the following sheets.
 Outlined areas indicate map sheets within the collection.



Volume 2, Sheet 149
 Volume 2, Sheet 148
 Volume 2, Sheet 142
 Volume 2, Sheet 141





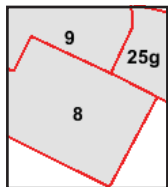
The certified Sanborn Library search results in this report can be authenticated by visiting www.edr.com/sanborn and entering the certification number. Only Environmental Data Resources Inc. (EDR) is authorized to grant rights for commercial reproduction of maps by The Sanborn Library LLC, the copyright holder for the collection.

Certification # C8DB-4F56-914C

Site Name: 1721 Webster Street Property
 Address: 1721 Webster Street
 City, ST, ZIP: OAKLAND, CA 94612
 Client: AECOM
 EDR Inquiry: 4615599.3
 Order Date: 05/11/2016
 Certification # C8DB-4F56-914C
 Copyright 1889



This Certified Sanborn Map combines the following sheets.
 Outlined areas indicate map sheets within the collection.



Volume 1, Sheet 25g
 Volume 1, Sheet 9
 Volume 1, Sheet 8



1721 Webster Street Property

1721 Webster Street

OAKLAND, CA 94612

Inquiry Number: 4615599.3

May 11, 2016

Certified Sanborn® Map Report



6 Armstrong Road, 4th floor
Shelton, CT 06484
Toll Free: 800.352.0050
www.edrnet.com

Certified Sanborn® Map Report

05/11/16

Site Name:

1721 Webster Street Property
1721 Webster Street
OAKLAND, CA 94612
EDR Inquiry # 4615599.3

Client Name:

AECOM
1501 Fourth Avenue
Seattle, WA 98101
Contact: AL Thatcher



The Sanborn Library has been searched by EDR and maps covering the target property location as provided by AECOM were identified for the years listed below. The Sanborn Library is the largest, most complete collection of fire insurance maps. The collection includes maps from Sanborn, Bromley, Perris & Browne, Hopkins, Barlow, and others. Only Environmental Data Resources Inc. (EDR) is authorized to grant rights for commercial reproduction of maps by the Sanborn Library LLC, the copyright holder for the collection. Results can be authenticated by visiting www.edrnet.com/sanborn.

The Sanborn Library is continually enhanced with newly identified map archives. This report accesses all maps in the collection as of the day this report was generated.

Certified Sanborn Results:

Certification # C8DB-4F56-914C

PO # NA

Project 1721 Webster St Property

Maps Provided:

1969	1952
1967	1950
1965	1911
1964	1903
1960	1889
1959	
1957	
1953	



Sanborn® Library search results

Certification #: C8DB-4F56-914C

The Sanborn Library includes more than 1.2 million fire insurance maps from Sanborn, Bromley, Perris & Browne, Hopkins, Barlow and others which track historical property usage in approximately 12,000 American cities and towns. Collections searched:

- ☒ Library of Congress
- ☒ University Publications of America
- ☒ EDR Private Collection

The Sanborn Library LLC Since 1866™

Limited Permission To Make Copies

AECOM (the client) is permitted to make up to FIVE photocopies of this Sanborn Map transmittal and each fire insurance map accompanying this report solely for the limited use of its customer. No one other than the client is authorized to make copies. Upon request made directly to an EDR Account Executive, the client may be permitted to make a limited number of additional photocopies. This permission is conditioned upon compliance by the client, its customer and their agents with EDR's copyright policy; a copy of which is available upon request.

Disclaimer - Copyright and Trademark Notice

This Report contains certain information obtained from a variety of public and other sources reasonably available to Environmental Data Resources, Inc. It cannot be concluded from this Report that coverage information for the target and surrounding properties does not exist from other sources. NO WARRANTY EXPRESSED OR IMPLIED, IS MADE WHATSOEVER IN CONNECTION WITH THIS REPORT. ENVIRONMENTAL DATA RESOURCES, INC. SPECIFICALLY DISCLAIMS THE MAKING OF ANY SUCH WARRANTIES, INCLUDING WITHOUT LIMITATION, MERCHANTABILITY OR FITNESS FOR A PARTICULAR USE OR PURPOSE. ALL RISK IS ASSUMED BY THE USER. IN NO EVENT SHALL ENVIRONMENTAL DATA RESOURCES, INC. BE LIABLE TO ANYONE, WHETHER ARISING OUT OF ERRORS OR OMISSIONS, NEGLIGENCE, ACCIDENT OR ANY OTHER CAUSE, FOR ANY LOSS OF DAMAGE, INCLUDING, WITHOUT LIMITATION, SPECIAL, INCIDENTAL, CONSEQUENTIAL, OR EXEMPLARY DAMAGES. ANY LIABILITY ON THE PART OF ENVIRONMENTAL DATA RESOURCES, INC. IS STRICTLY LIMITED TO A REFUND OF THE AMOUNT PAID FOR THIS REPORT. Purchaser accepts this Report "AS IS". Any analyses, estimates, ratings, environmental risk levels or risk codes provided in this Report are provided for illustrative purposes only, and are not intended to provide, nor should they be interpreted as providing any facts regarding, or prediction or forecast of, any environmental risk for any property. Only a Phase I Environmental Site Assessment performed by an environmental professional can provide information regarding the environmental risk for any property. Additionally, the information provided in this Report is not to be construed as legal advice.

Copyright 2016 by Environmental Data Resources, Inc. All rights reserved. Reproduction in any media or format, in whole or in part, of any report or map of Environmental Data Resources, Inc., or its affiliates, is prohibited without prior written permission.

EDR and its logos (including Sanborn and Sanborn Map) are trademarks of Environmental Data Resources, Inc. or its affiliates. All other trademarks used herein are the property of their respective owners.

Sanborn Sheet Key

This Certified Sanborn Map Report is based upon the following Sanborn Fire Insurance map sheets.




1969 Source Sheets



Volume 2, Sheet 153




Volume 2, Sheet 154



Volume 2, Sheet 155

1967 Source Sheets



Volume 2, Sheet 153




Volume 2, Sheet 154



Volume 2, Sheet 155

1965 Source Sheets



Volume 2, Sheet 153




Volume 2, Sheet 154



Volume 2, Sheet 155


1964 Source Sheets



Volume 2, Sheet 153



Volume 2, Sheet 154




Volume 2, Sheet 155

Sanborn Sheet Key

This Certified Sanborn Map Report is based upon the following Sanborn Fire Insurance map sheets.



1960 Source Sheets



Volume 2, Sheet 153




Volume 2, Sheet 154



Volume 2, Sheet 155

1959 Source Sheets



Volume 2, Sheet 153



Volume 2, Sheet 154



Volume 2, Sheet 155

1957 Source Sheets



Volume 2, Sheet 153




Volume 2, Sheet 154



Volume 2, Sheet 155


1953 Source Sheets



Volume 2, Sheet 153



Volume 2, Sheet 154



Volume 2, Sheet 155

Sanborn Sheet Key

This Certified Sanborn Map Report is based upon the following Sanborn Fire Insurance map sheets.



1952 Source Sheets




Volume 2, Sheet 154




Volume 2, Sheet 155

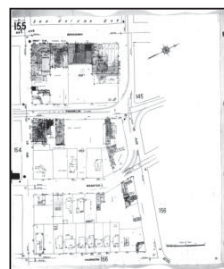
1950 Source Sheets



Volume 2, Sheet 153



Volume 2, Sheet 154



Volume 2, Sheet 155

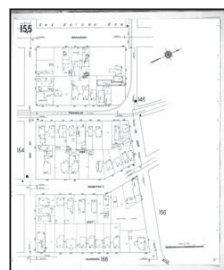
1911 Source Sheets



Volume 2, Sheet 153



Volume 2, Sheet 154



Volume 2, Sheet 155


1903 Source Sheets



Volume 2, Sheet 141



Volume 2, Sheet 142



Volume 2, Sheet 148



Volume 2, Sheet 149

Sanborn Sheet Key

This Certified Sanborn Map Report is based upon the following Sanborn Fire Insurance map sheets.



1889 Source Sheets



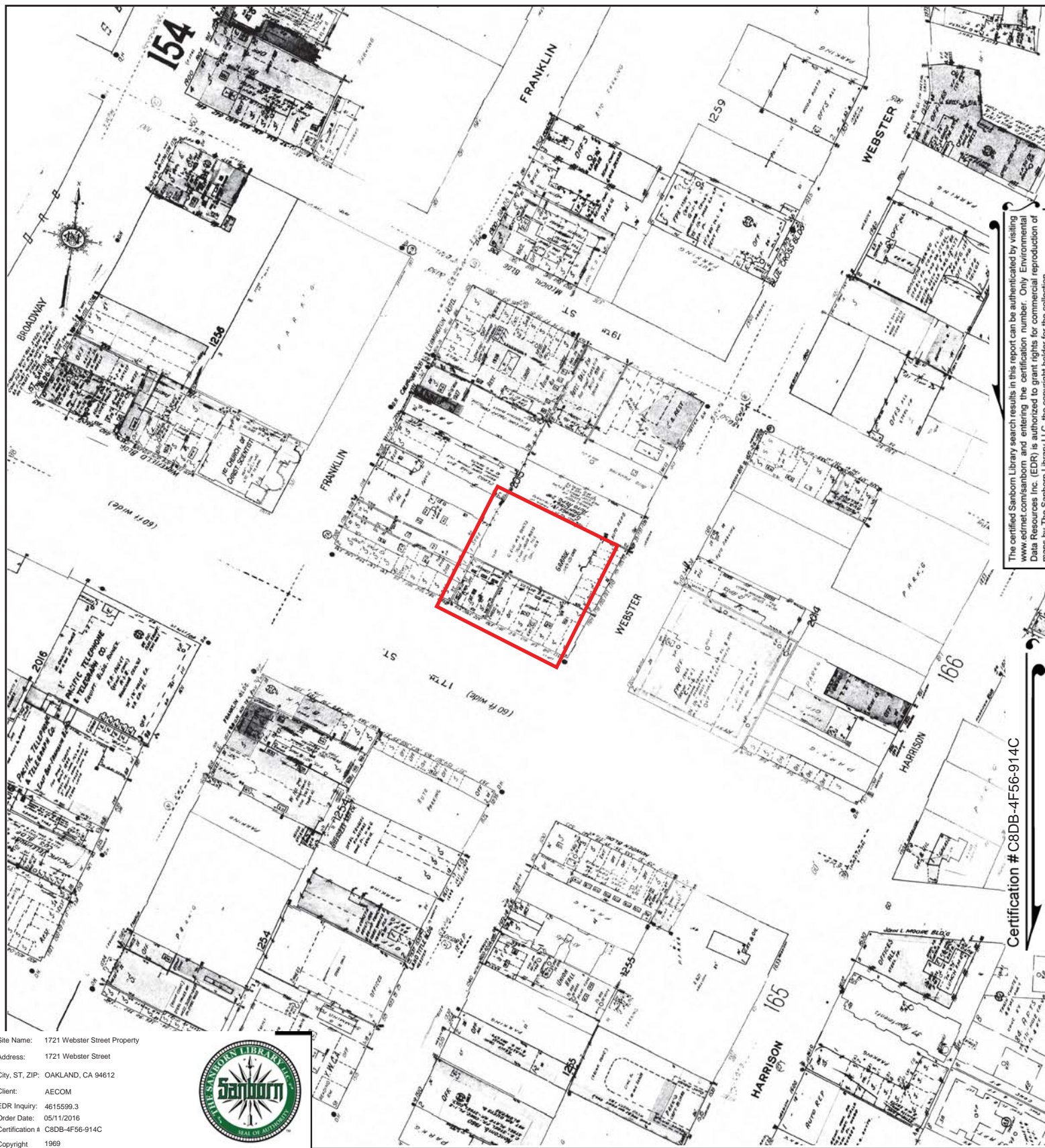
Volume 1, Sheet 8



Volume 1, Sheet 9



Volume 1, Sheet 25g



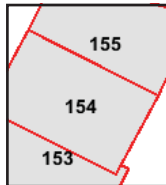
The certified Sanborn Library search results in this report can be authenticated by visiting www.edrnet.com/sanborn and entering the certification number. Only Environmental Data Resources Inc. (EDR) is authorized to grant rights for commercial reproduction of maps by The Sanborn Library LLC, the copyright holder for the collection.

Certification #C8DB-4F56-914C

Site Name: 1721 Webster Street Property
 Address: 1721 Webster Street
 City, ST, ZIP: OAKLAND, CA 94612
 Client: AECOM
 EDR Inquiry: 4615599.3
 Order Date: 05/11/2016
 Certification # C8DB-4F56-914C
 Copyright 1969

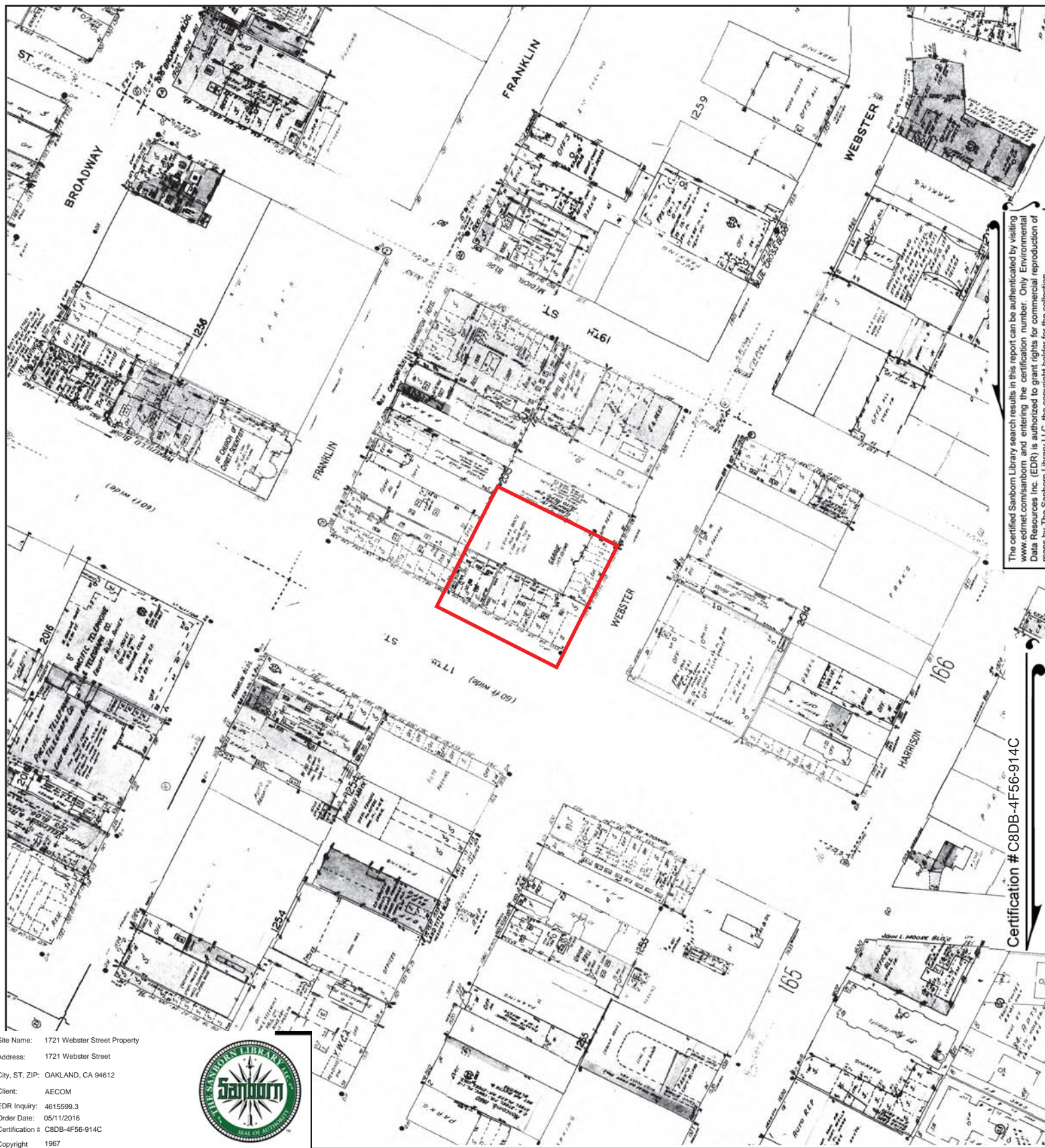


This Certified Sanborn Map combines the following sheets.
 Outlined areas indicate map sheets within the collection.



Volume 2, Sheet 155
 Volume 2, Sheet 154
 Volume 2, Sheet 153





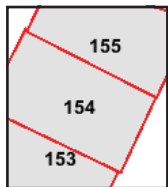
The certified Sanborn Library search results in this report can be authenticated by visiting www.edrnet.com/sanborn and entering the certification number. Only Environmental Data Resources Inc. (EDR) is authorized to grant rights for commercial reproduction of maps by The Sanborn Library LLC, the copyright holder for the collection.

Certification # C8DB-4F56-914C

Site Name: 1721 Webster Street Property
 Address: 1721 Webster Street
 City, ST, ZIP: OAKLAND, CA 94612
 Client: AECOM
 EDR Inquiry: 4615599.3
 Order Date: 05/11/2016
 Certification # C8DB-4F56-914C
 Copyright 1967

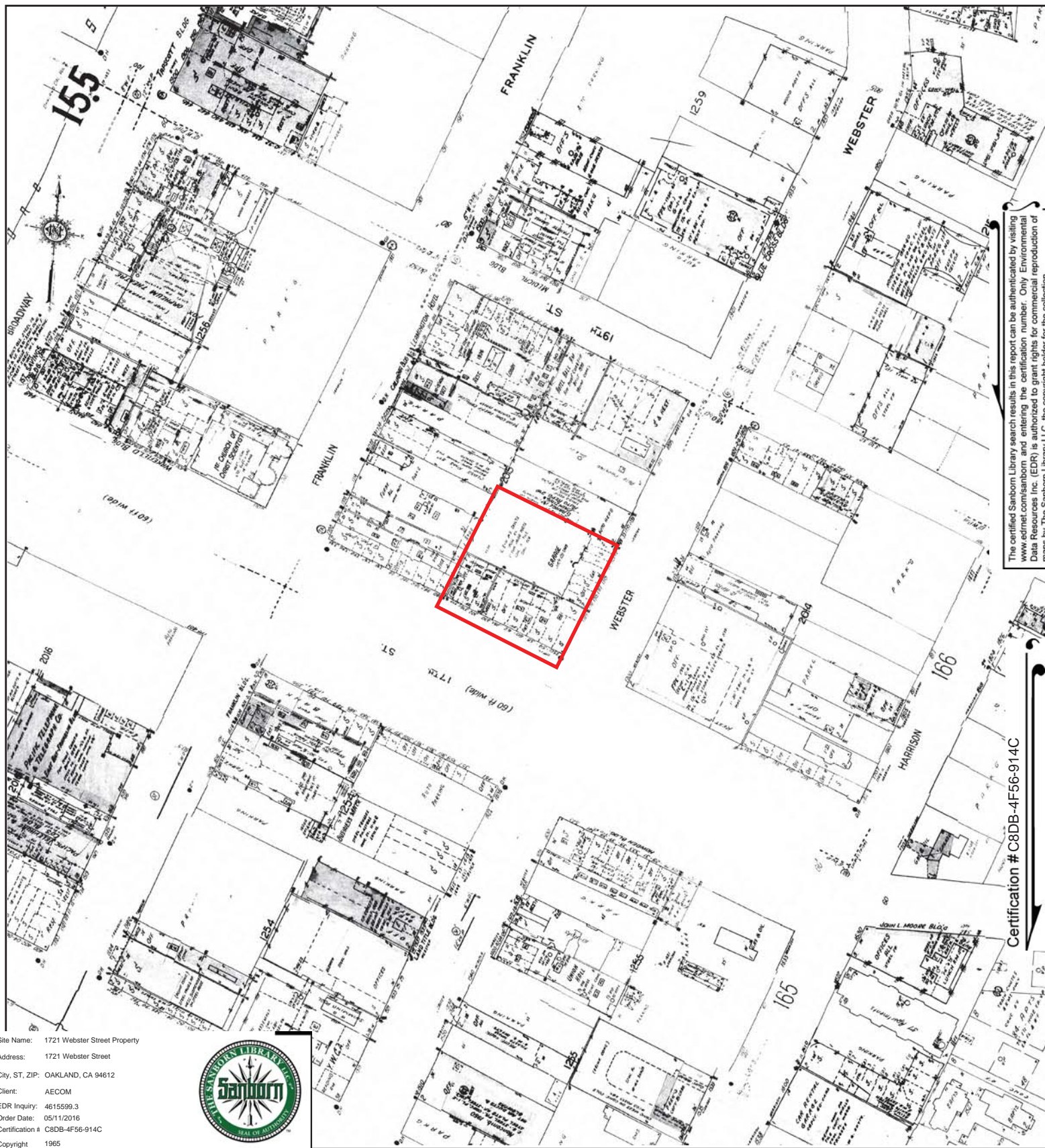


This Certified Sanborn Map combines the following sheets.
 Outlined areas indicate map sheets within the collection.



Volume 2, Sheet 155
 Volume 2, Sheet 154
 Volume 2, Sheet 153





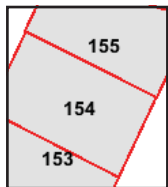
The certified Sanborn Library search results in this report can be authenticated by visiting www.edrnet.com/sanborn and entering the certification number. Only Environmental Data Resources Inc. (EDR) is authorized to grant rights for commercial reproduction of maps by The Sanborn Library LLC, the copyright holder for the collection.

Certification # C8DB-4F56-914C

Site Name: 1721 Webster Street Property
 Address: 1721 Webster Street
 City, ST, ZIP: OAKLAND, CA 94612
 Client: AECOM
 EDR Inquiry: 4615599.3
 Order Date: 05/11/2016
 Certification #: C8DB-4F56-914C
 Copyright: 1965

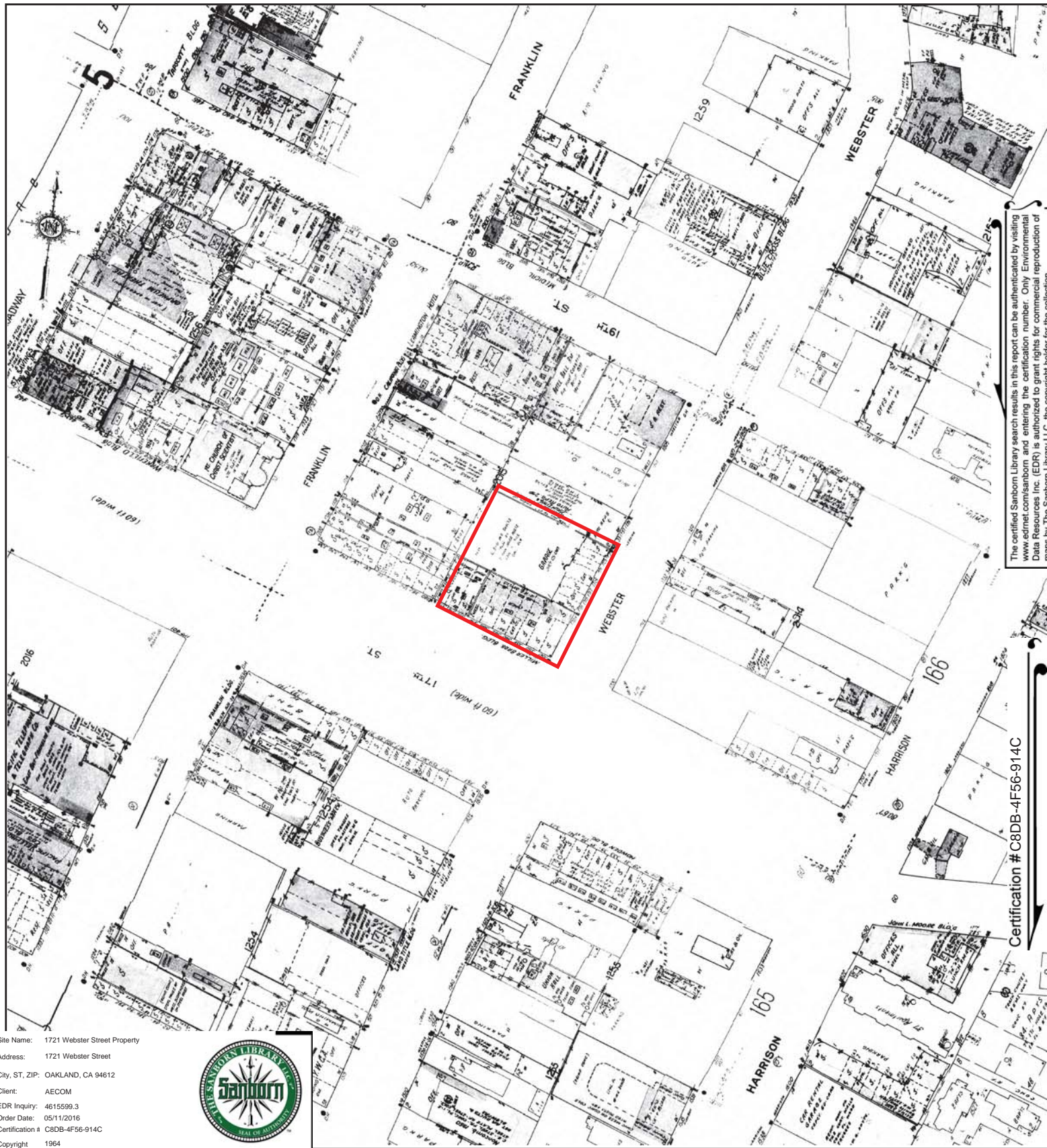


This Certified Sanborn Map combines the following sheets.
 Outlined areas indicate map sheets within the collection.



Volume 2, Sheet 155
 Volume 2, Sheet 154
 Volume 2, Sheet 153





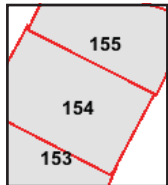
The certified Sanborn Library search results in this report can be authenticated by visiting www.edrnet.com/sanborn and entering the certification number. Only Environmental Data Resources Inc. (EDR) is authorized to grant rights for commercial reproduction of maps by The Sanborn Library LLC, the copyright holder for the collection.

Certification # C8DB-4F56-914C

Site Name: 1721 Webster Street Property
 Address: 1721 Webster Street
 City, ST, ZIP: OAKLAND, CA 94612
 Client: AECOM
 EDR Inquiry: 4615599.3
 Order Date: 05/11/2016
 Certification # C8DB-4F56-914C
 Copyright 1964

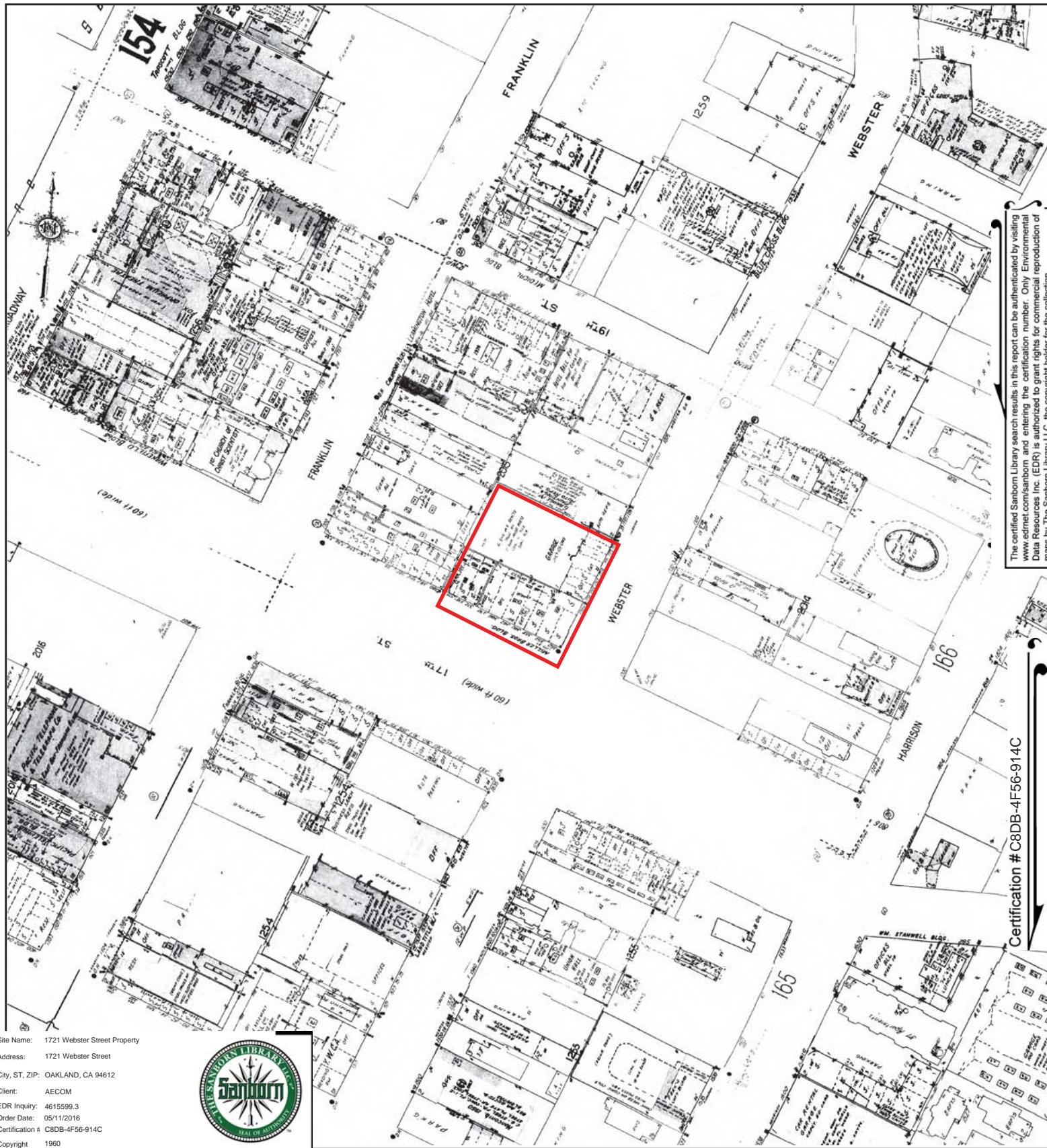


This Certified Sanborn Map combines the following sheets.
 Outlined areas indicate map sheets within the collection.



Volume 2, Sheet 155
 Volume 2, Sheet 154
 Volume 2, Sheet 153





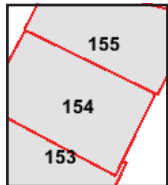
The certified Sanborn Library search results in this report can be authenticated by visiting www.edrnet.com/sanborn and entering the certification number. Only Environmental Data Resources Inc. (EDR) is authorized to grant rights for commercial reproduction of maps by The Sanborn Library LLC, the copyright holder for the collection.

Certification #C8DB-4F56-914C

Site Name: 1721 Webster Street Property
 Address: 1721 Webster Street
 City, ST, ZIP: OAKLAND, CA 94612
 Client: AECOM
 EDR Inquiry: 4615599.3
 Order Date: 05/11/2016
 Certification # C8DB-4F56-914C
 Copyright 1960

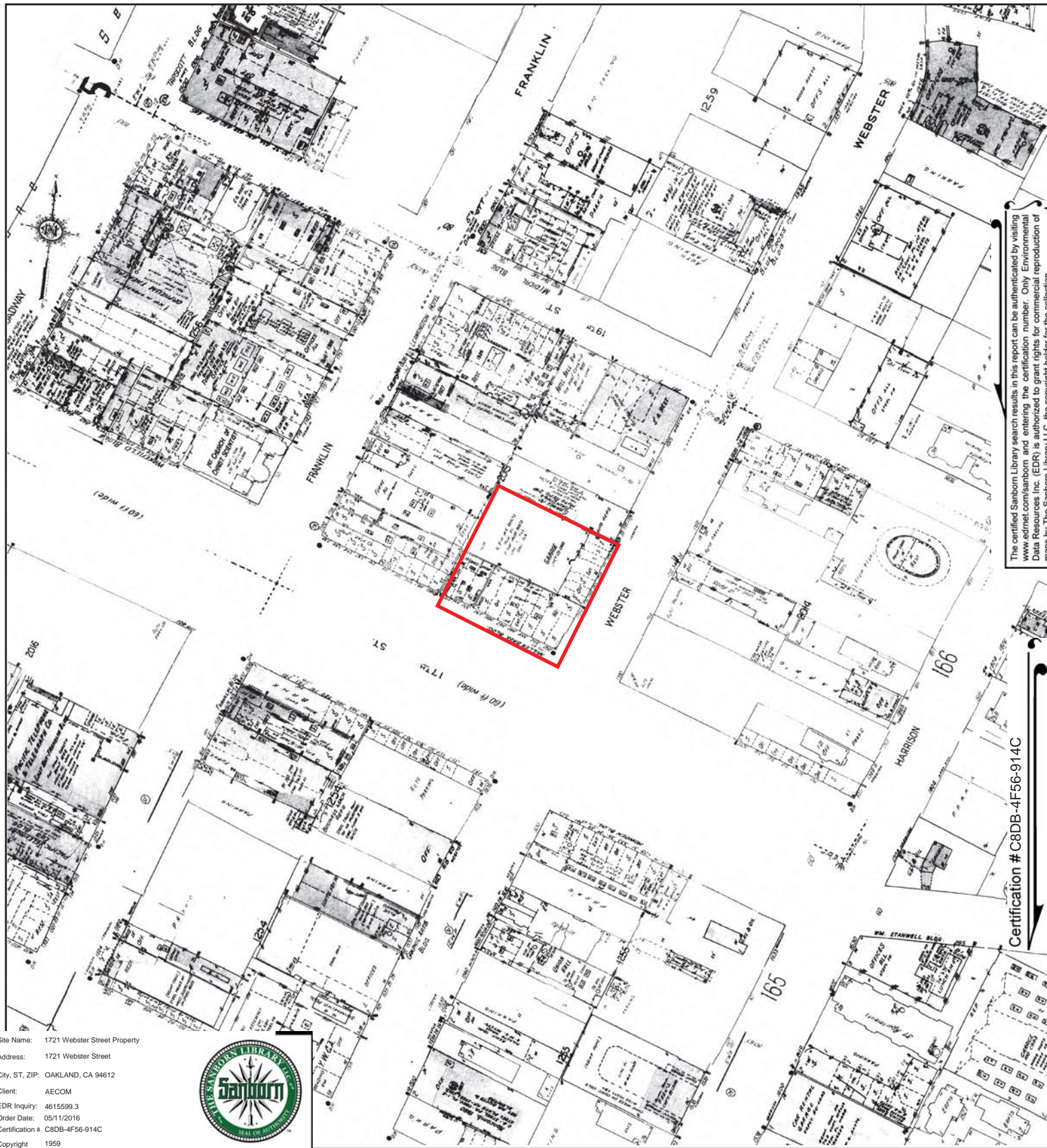


This Certified Sanborn Map combines the following sheets.
 Outlined areas indicate map sheets within the collection.



Volume 2, Sheet 155
 Volume 2, Sheet 154
 Volume 2, Sheet 153





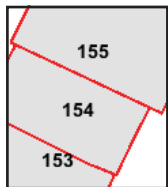
The certified Sanborn Library search results in this report can be authenticated by visiting www.edr.com/sanborn and entering the certification number. Only Environmental Data Resources Inc. (EDR) is authorized to grant rights for commercial reproduction of maps by The Sanborn Library LLC, the copyright holder for the collection.

Certification #C8DB-4F56-914C

Site Name: 1721 Webster Street Property
 Address: 1721 Webster Street
 City, ST, ZIP: OAKLAND, CA 94612
 Client: AECOM
 EDR Inquiry: 4615599.3
 Order Date: 05/11/2016
 Certification # C8DB-4F56-914C
 Copyright 1959

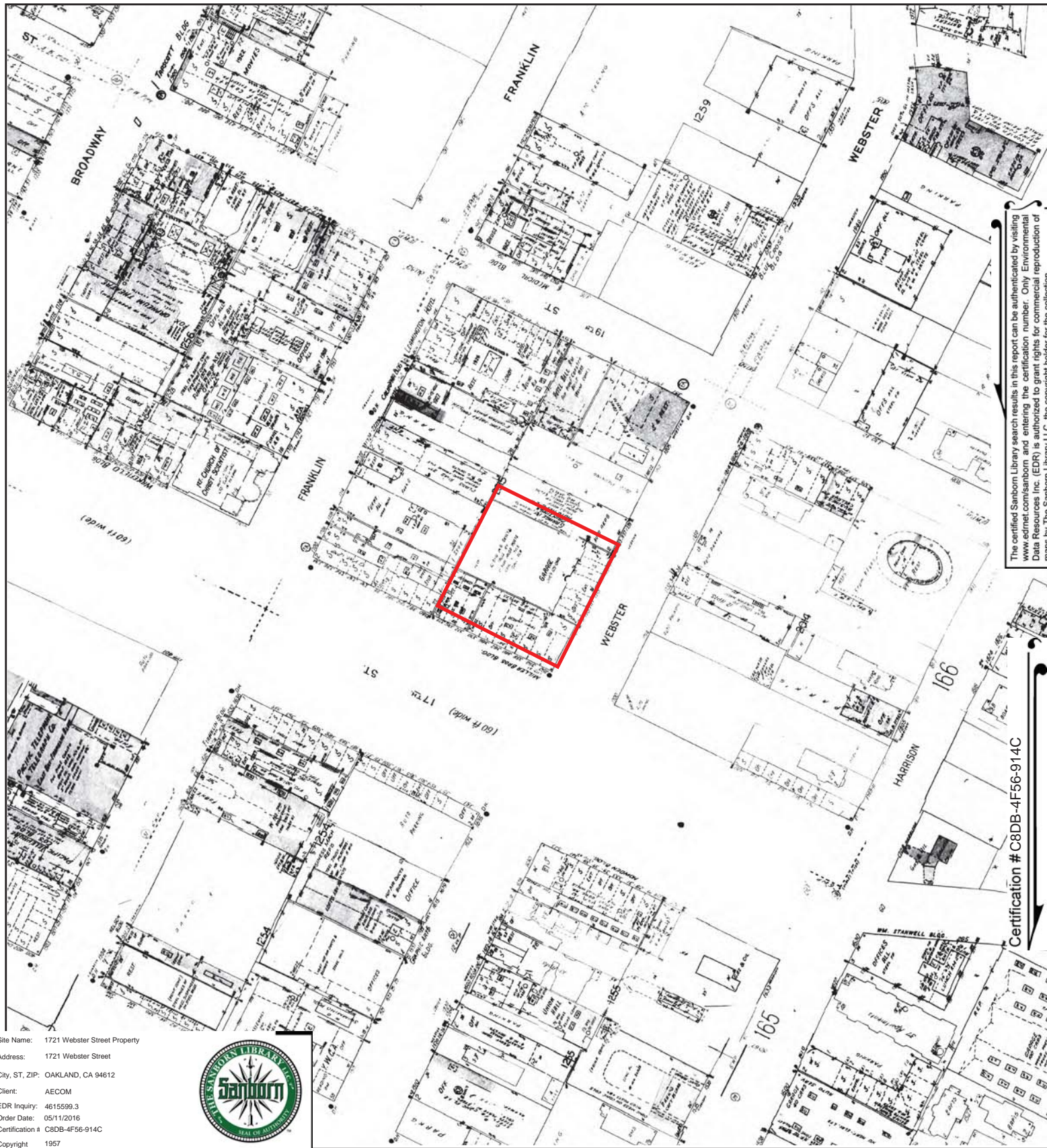


This Certified Sanborn Map combines the following sheets.
 Outlined areas indicate map sheets within the collection.



Volume 2, Sheet 155
 Volume 2, Sheet 154
 Volume 2, Sheet 153





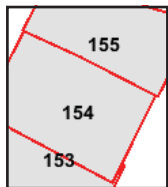
The certified Sanborn Library search results in this report can be authenticated by visiting www.edrnet.com/sanborn and entering the certification number. Only Environmental Data Resources Inc. (EDR) is authorized to grant rights for commercial reproduction of maps by The Sanborn Library LLC, the copyright holder for the collection.

Certification #C8DB-4F56-914C

Site Name: 1721 Webster Street Property
 Address: 1721 Webster Street
 City, ST, ZIP: OAKLAND, CA 94612
 Client: AECOM
 EDR Inquiry: 4615599.3
 Order Date: 05/11/2016
 Certification # C8DB-4F56-914C
 Copyright 1957

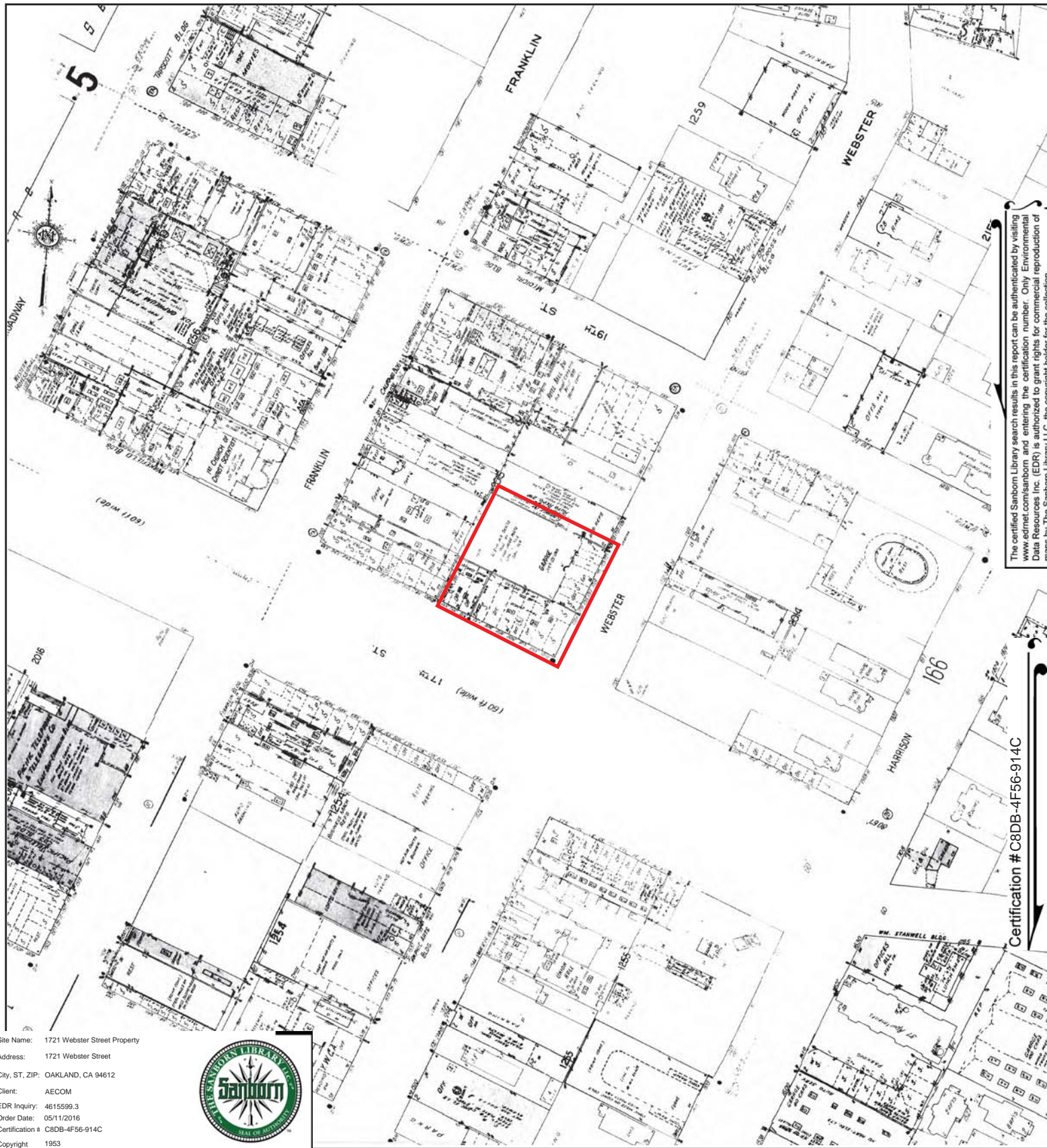


This Certified Sanborn Map combines the following sheets.
 Outlined areas indicate map sheets within the collection.



Volume 2, Sheet 155
 Volume 2, Sheet 154
 Volume 2, Sheet 153





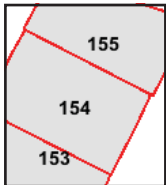
The certified Sanborn Library search results in this report can be authenticated by visiting www.edrnet.com/sanborn and entering the certification number. Only Environmental Data Resources Inc. (EDR) is authorized to grant rights for commercial reproduction of maps by The Sanborn Library LLC, the copyright holder for the collection.

Certification #C8DB-4F56-914C

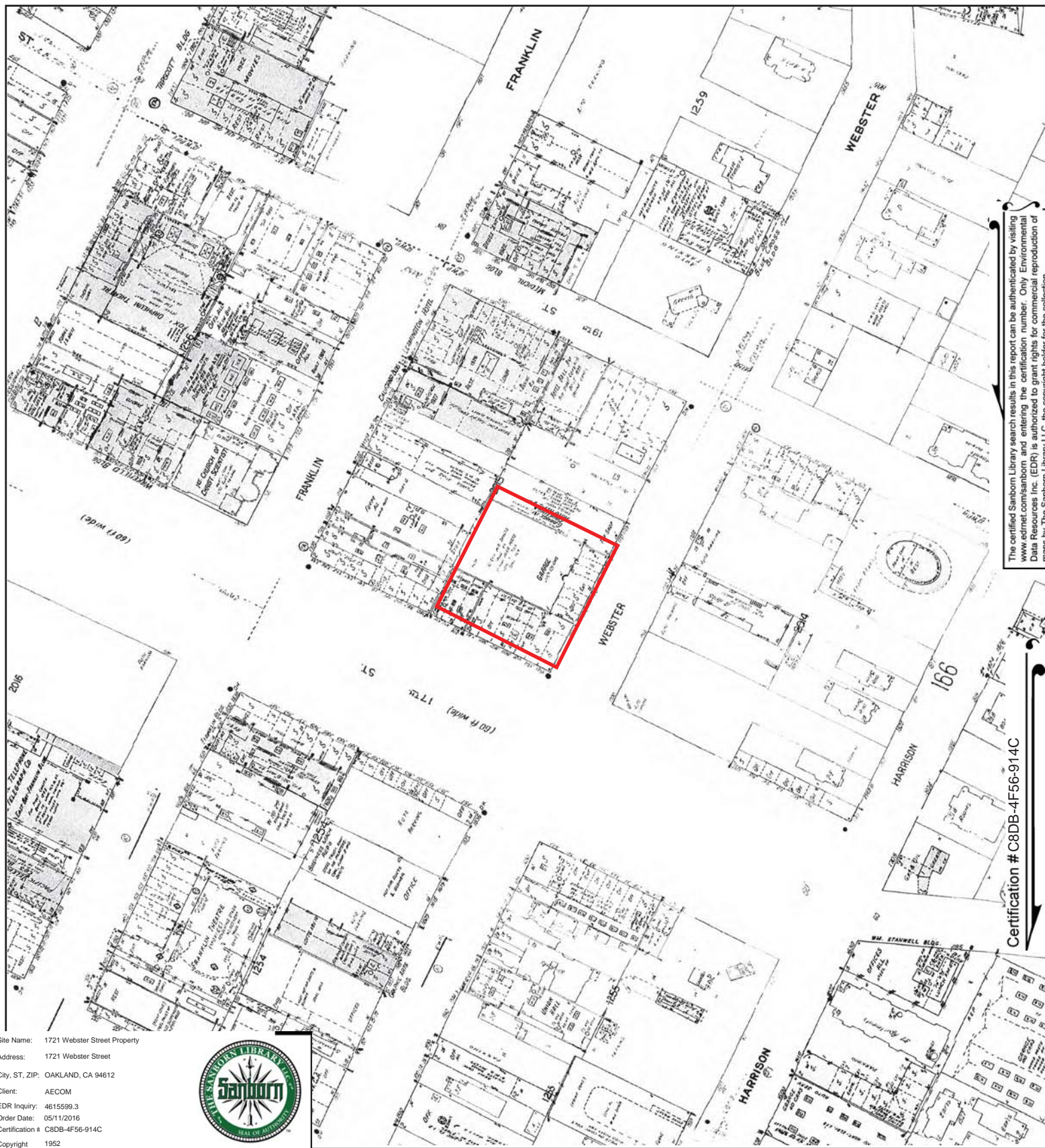
Site Name: 1721 Webster Street Property
 Address: 1721 Webster Street
 City, ST, ZIP: OAKLAND, CA 94612
 Client: AECOM
 EDR Inquiry: 4615599.3
 Order Date: 05/11/2016
 Certification # C8DB-4F56-914C
 Copyright 1953



This Certified Sanborn Map combines the following sheets.
 Outlined areas indicate map sheets within the collection.



Volume 2, Sheet 155
 Volume 2, Sheet 154
 Volume 2, Sheet 153



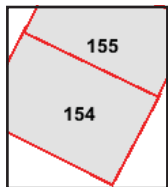
The certified Sanborn Library search results in this report can be authenticated by visiting www.edrnet.com/sanborn and entering the certification number. Only Environmental Data Resources Inc. (EDR) is authorized to grant rights for commercial reproduction of maps by The Sanborn Library LLC, the copyright holder for the collection.

Certification # C8DB-4F56-914C

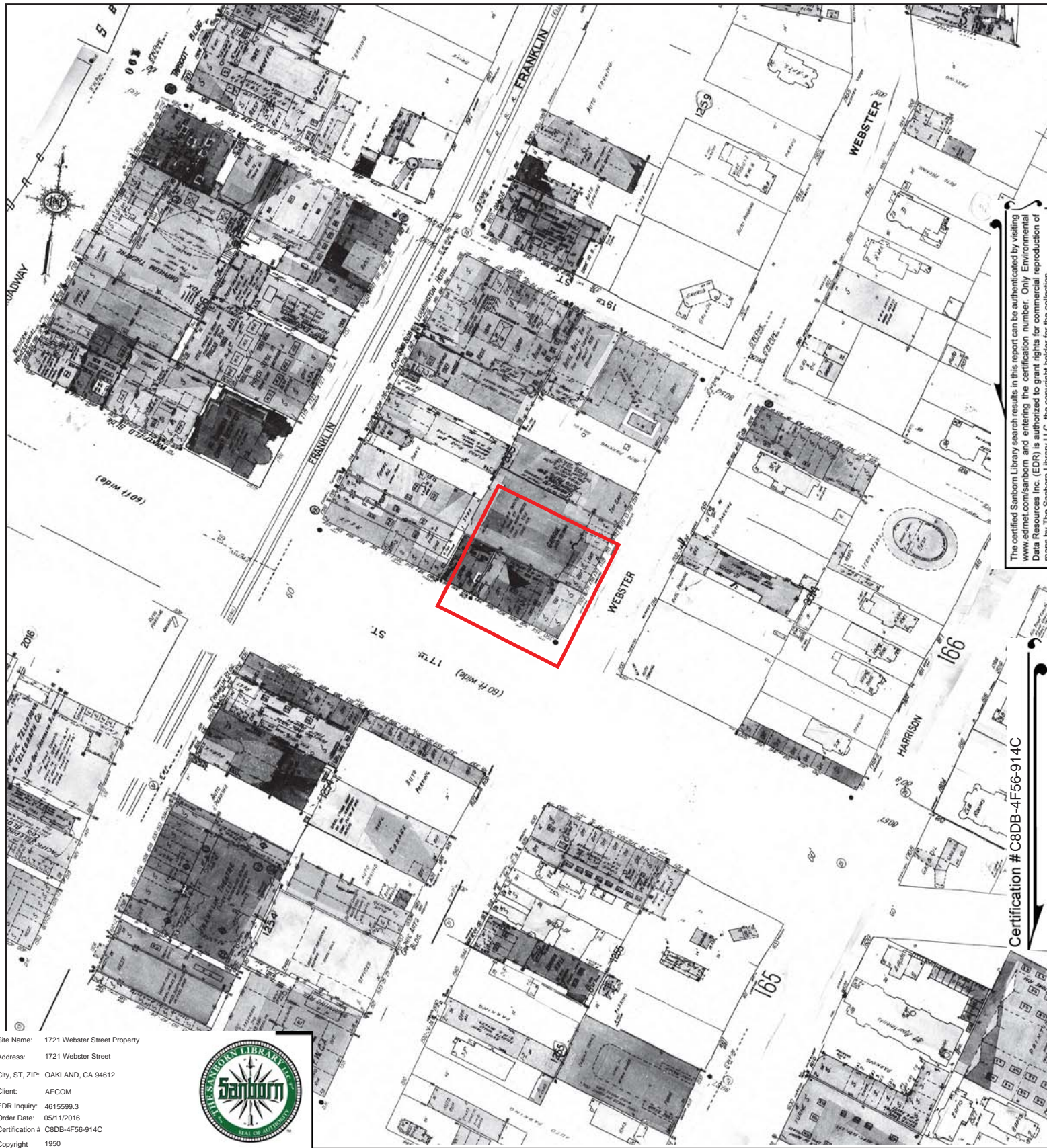
Site Name: 1721 Webster Street Property
 Address: 1721 Webster Street
 City, ST, ZIP: OAKLAND, CA 94612
 Client: AECOM
 EDR Inquiry: 4615599.3
 Order Date: 05/11/2016
 Certification # C8DB-4F56-914C
 Copyright 1952



This Certified Sanborn Map combines the following sheets.
 Outlined areas indicate map sheets within the collection.



Volume 2, Sheet 155
 Volume 2, Sheet 154



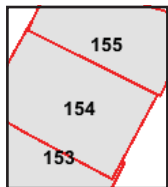
The certified Sanborn Library search results in this report can be authenticated by visiting www.edr.com/sanborn and entering the certification number. Only Environmental Data Resources Inc. (EDR) is authorized to grant rights for commercial reproduction of maps by The Sanborn Library LLC, the copyright holder for the collection.

Certification # C8DB-4F56-914C


Site Name: 1721 Webster Street Property
 Address: 1721 Webster Street
 City, ST, ZIP: OAKLAND, CA 94612
 Client: AECOM
 EDR Inquiry: 4615599.3
 Order Date: 05/11/2016
 Certification # C8DB-4F56-914C
 Copyright 1950



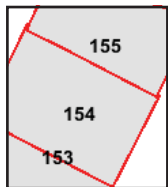
This Certified Sanborn Map combines the following sheets.
 Outlined areas indicate map sheets within the collection.



Volume 2, Sheet 155
 Volume 2, Sheet 154
 Volume 2, Sheet 153




Certification # C8DB-4F56-914C



Volume 2, Sheet 155
Volume 2, Sheet 154
Volume 2, Sheet 153





1721 Webster Street Property

1721 Webster Street

OAKLAND, CA 94612

Inquiry Number: 4615599.4

May 11, 2016

EDR Historical Topo Map Report

with QuadMatch™



6 Armstrong Road, 4th floor
Shelton, CT 06484
Toll Free: 800.352.0050
www.edrnet.com

EDR Historical Topo Map Report

05/11/16

Site Name:

1721 Webster Street Property
1721 Webster Street
OAKLAND, CA 94612
EDR Inquiry # 4615599.4

Client Name:

AECOM
1501 Fourth Avenue
Seattle, WA 98101
Contact: AL Thatcher



EDR Topographic Map Library has been searched by EDR and maps covering the target property location as provided by AECOM were identified for the years listed below. EDR's Historical Topo Map Report is designed to assist professionals in evaluating potential liability on a target property resulting from past activities. EDR's Historical Topo Map Report includes a search of a collection of public and private color historical topographic maps, dating back to the late 1800s.

Search Results:**Coordinates:**

P.O.#	NA	Latitude:	37.806306 37° 48' 23" North
Project:	1721 Webster St Property	Longitude:	-122.267378 -122° 16' 3" West
		UTM Zone:	Zone 10 North
		UTM X Meters:	564491.51
		UTM Y Meters:	4184577.38
		Elevation:	33.07' above sea level

Maps Provided:

2012	1899
1996, 1997	1895, 1897
1980	
1973	
1968	
1959	
1949	
1915	

Disclaimer - Copyright and Trademark Notice

This Report contains certain information obtained from a variety of public and other sources reasonably available to Environmental Data Resources, Inc. It cannot be concluded from this Report that coverage information for the target and surrounding properties does not exist from other sources. NO WARRANTY EXPRESSED OR IMPLIED, IS MADE WHATSOEVER IN CONNECTION WITH THIS REPORT. ENVIRONMENTAL DATA RESOURCES, INC. SPECIFICALLY DISCLAIMS THE MAKING OF ANY SUCH WARRANTIES, INCLUDING WITHOUT LIMITATION, MERCHANTABILITY OR FITNESS FOR A PARTICULAR USE OR PURPOSE. ALL RISK IS ASSUMED BY THE USER. IN NO EVENT SHALL ENVIRONMENTAL DATA RESOURCES, INC. BE LIABLE TO ANYONE, WHETHER ARISING OUT OF ERRORS OR OMISSIONS, NEGLIGENCE, ACCIDENT OR ANY OTHER CAUSE, FOR ANY LOSS OF DAMAGE, INCLUDING, WITHOUT LIMITATION, SPECIAL, INCIDENTAL, CONSEQUENTIAL, OR EXEMPLARY DAMAGES. ANY LIABILITY ON THE PART OF ENVIRONMENTAL DATA RESOURCES, INC. IS STRICTLY LIMITED TO A REFUND OF THE AMOUNT PAID FOR THIS REPORT. Purchaser accepts this Report "AS IS". Any analyses, estimates, ratings, environmental risk levels or risk codes provided in this Report are provided for illustrative purposes only, and are not intended to provide, nor should they be interpreted as providing any facts regarding, or prediction or forecast of, any environmental risk for any property. Only a Phase I Environmental Site Assessment performed by an environmental professional can provide information regarding the environmental risk for any property. Additionally, the information provided in this Report is not to be construed as legal advice.

Copyright 2016 by Environmental Data Resources, Inc. All rights reserved. Reproduction in any media or format, in whole or in part, of any report or map of Environmental Data Resources, Inc., or its affiliates, is prohibited without prior written permission.

EDR and its logos (including Sanborn and Sanborn Map) are trademarks of Environmental Data Resources, Inc. or its affiliates. All other trademarks used herein are the property of their respective owners.

Topo Sheet Key

This EDR Topo Map Report is based upon the following USGS topographic map sheets.

2012 Source Sheets



Oakland East

7.5-minute, 24000



Oakland West

7.5-minute, 24000

1996, 1997 Source Sheets



Oakland West


7.5-minute, 24000
Aerial Photo Revised 1993
Edited 1996



Oakland East

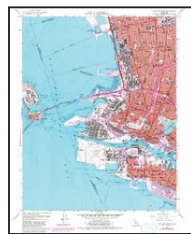
7.5-minute, 24000
Aerial Photo Revised 1993
Edited 1996

1980 Source Sheets



Oakland East


7.5-minute, 24000
Photo Revised 1980
Aerial Photo Revised 1979



Oakland West

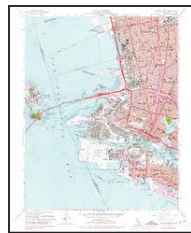
7.5-minute, 24000
Photo Revised 1980
Aerial Photo Revised 1979

1973 Source Sheets



Oakland East

7.5-minute, 24000
Photo Revised 1973
Aerial Photo Revised 1973



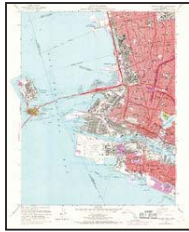
Oakland West

7.5-minute, 24000
Photo Revised 1973
Aerial Photo Revised 1973

Topo Sheet Key

This EDR Topo Map Report is based upon the following USGS topographic map sheets.

1968 Source Sheets



Oakland West


7.5-minute, 24000
Photo Revised 1968
Aerial Photo Revised 1947



Oakland East

7.5-minute, 24000
Photo Revised 1968
Aerial Photo Revised 1968

1959 Source Sheets



Oakland East

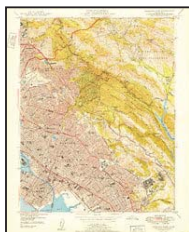
7.5-minute, 24000
Aerial Photo Revised 1958



Oakland West

7.5-minute, 24000
Aerial Photo Revised 1958

1949 Source Sheets



Oakland East

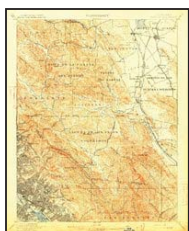
7.5-minute, 24000
Aerial Photo Revised 1946



Oakland West

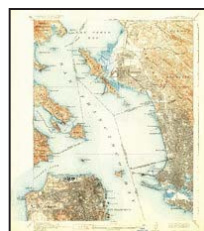
7.5-minute, 24000
Aerial Photo Revised 1946

1915 Source Sheets



Concord

15-minute, 62500



San Francisco

15-minute, 62500

Topo Sheet Key

This EDR Topo Map Report is based upon the following USGS topographic map sheets.

1899 Source Sheets



San Francisco


15-minute, 62500

1895, 1897 Source Sheets



San Francisco

15-minute, 62500

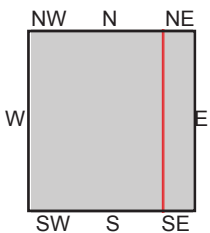
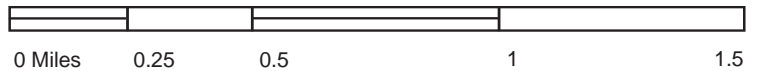


Concord

15-minute, 62500



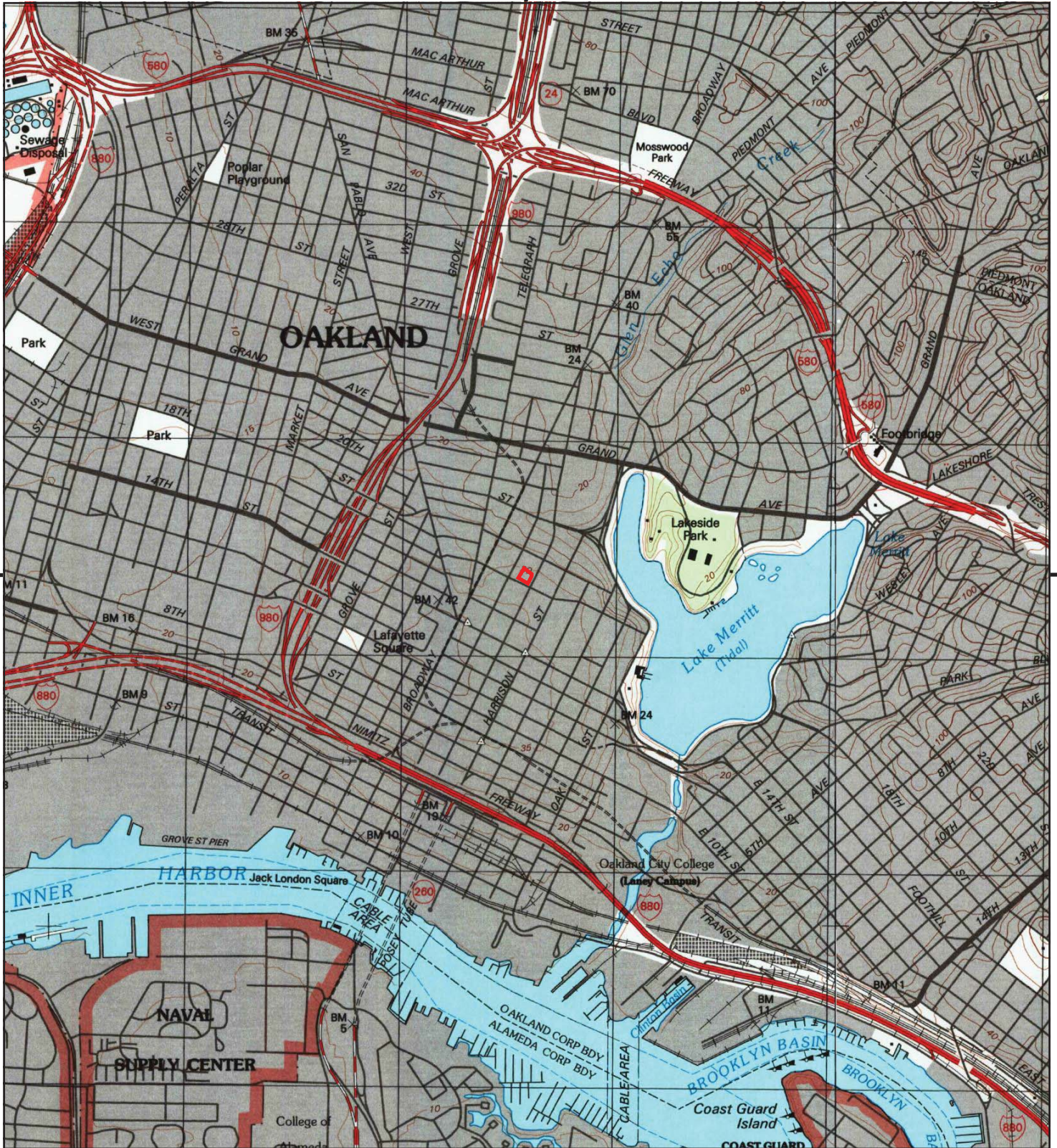
This report includes information from the following map sheet(s).



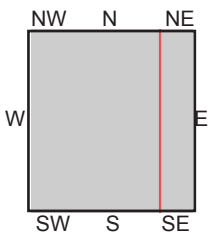
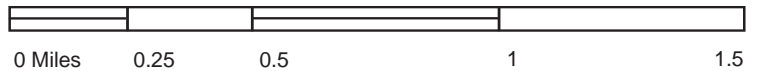
TP, Oakland West, 2012, 7.5-minute
E, Oakland East, 2012, 7.5-minute

SITE NAME: 1721 Webster Street Property
ADDRESS: 1721 Webster Street
OAKLAND, CA 94612
CLIENT: AECOM





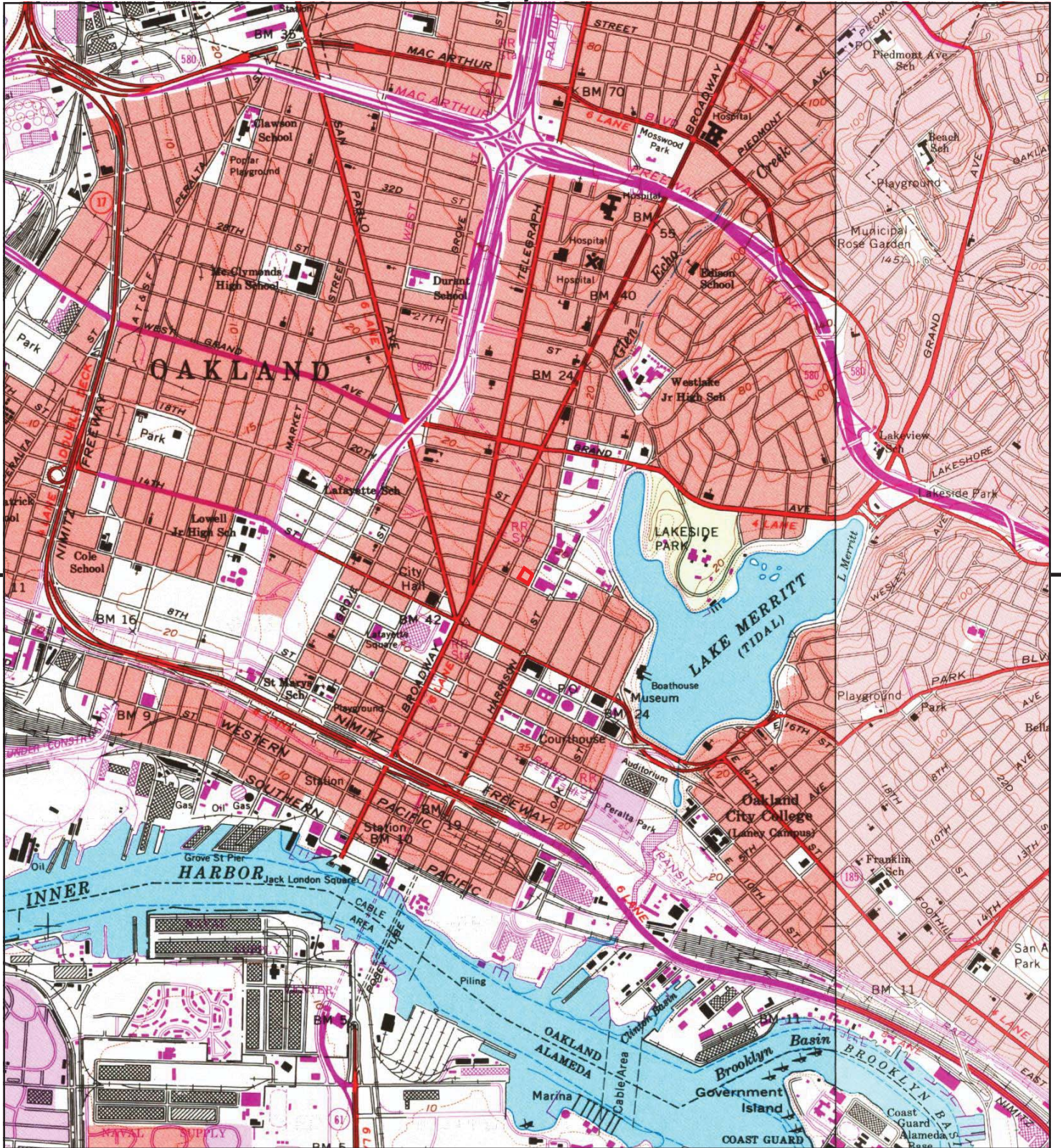
This report includes information from the following map sheet(s).



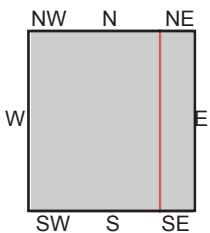
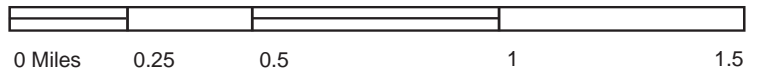
TP, Oakland West, 1996, 7.5-minute
E, Oakland East, 1997, 7.5-minute

SITE NAME: 1721 Webster Street Property
ADDRESS: 1721 Webster Street
OAKLAND, CA 94612
CLIENT: AECOM





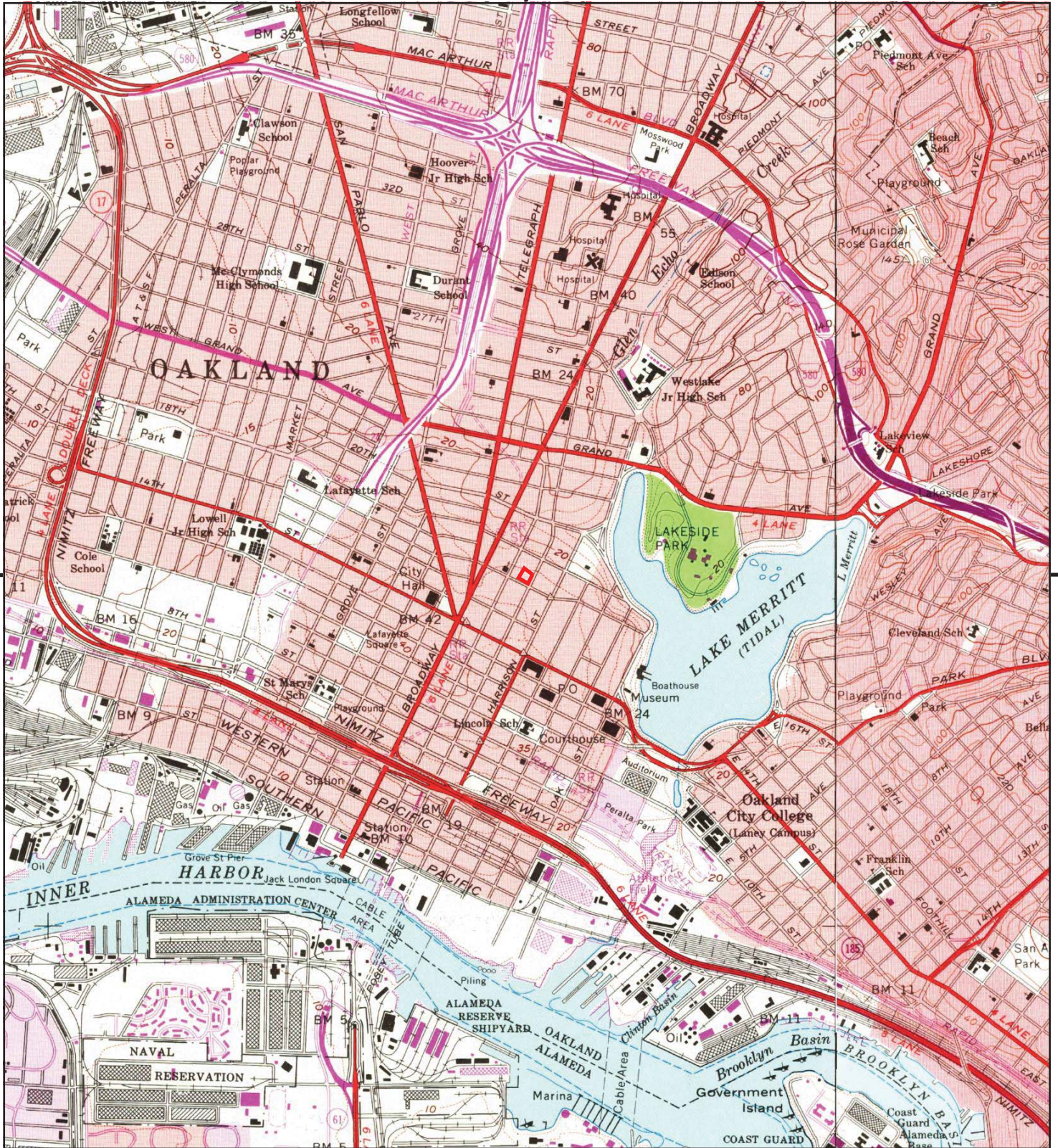
This report includes information from the following map sheet(s).



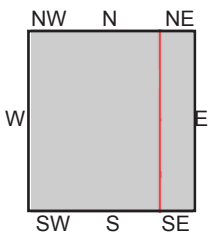
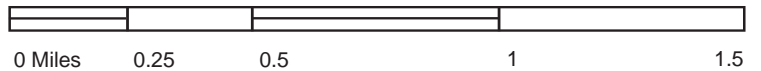
TP, Oakland West, 1980, 7.5-minute
E, Oakland East, 1980, 7.5-minute

SITE NAME: 1721 Webster Street Property
ADDRESS: 1721 Webster Street
OAKLAND, CA 94612
CLIENT: AECOM





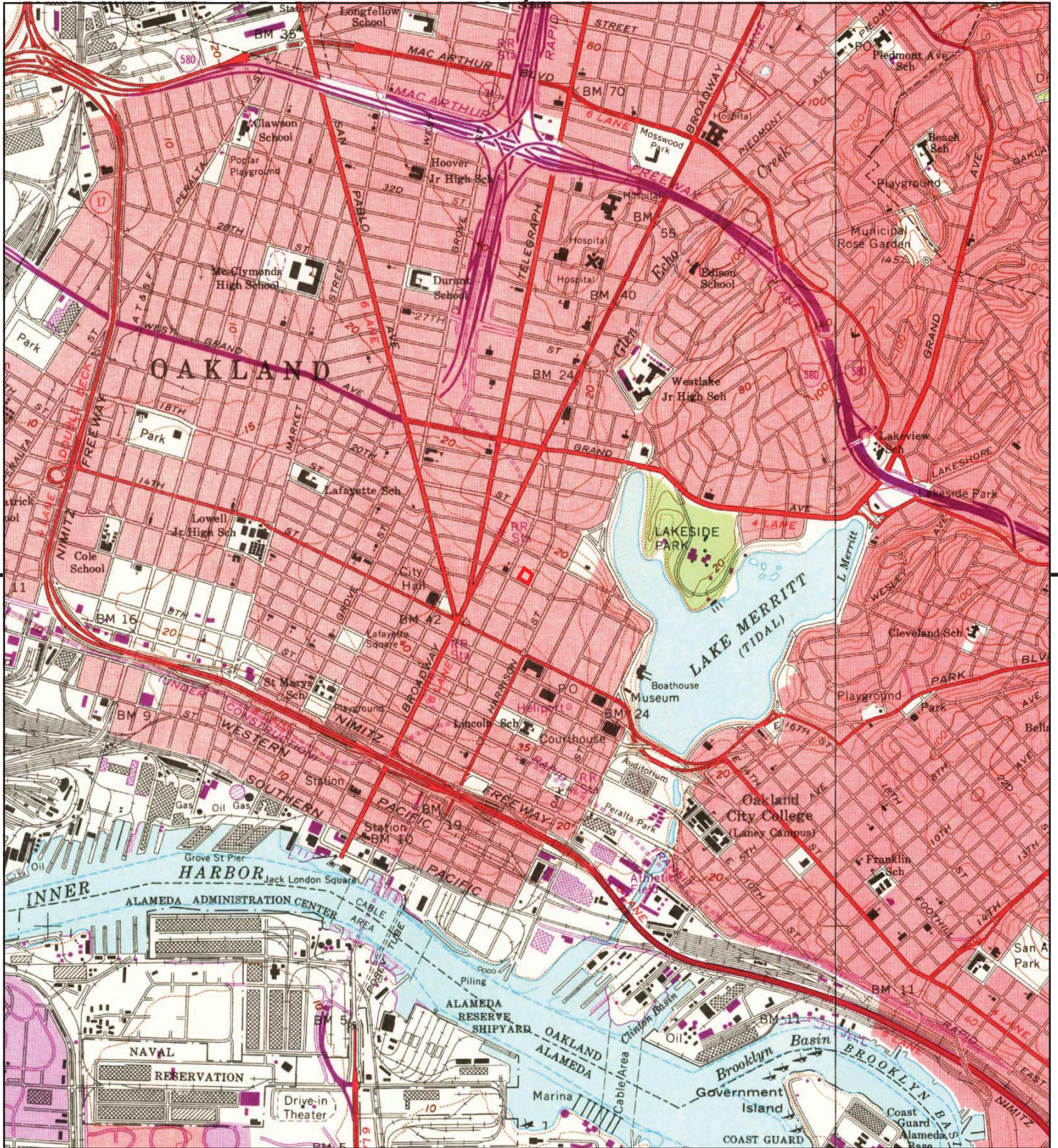
This report includes information from the following map sheet(s).



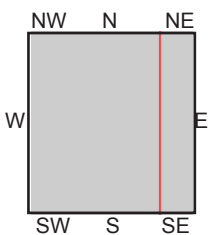

TP, Oakland West, 1973, 7.5-minute
E, Oakland East, 1973, 7.5-minute

SITE NAME: 1721 Webster Street Property
ADDRESS: 1721 Webster Street
OAKLAND, CA 94612
CLIENT: AECOM





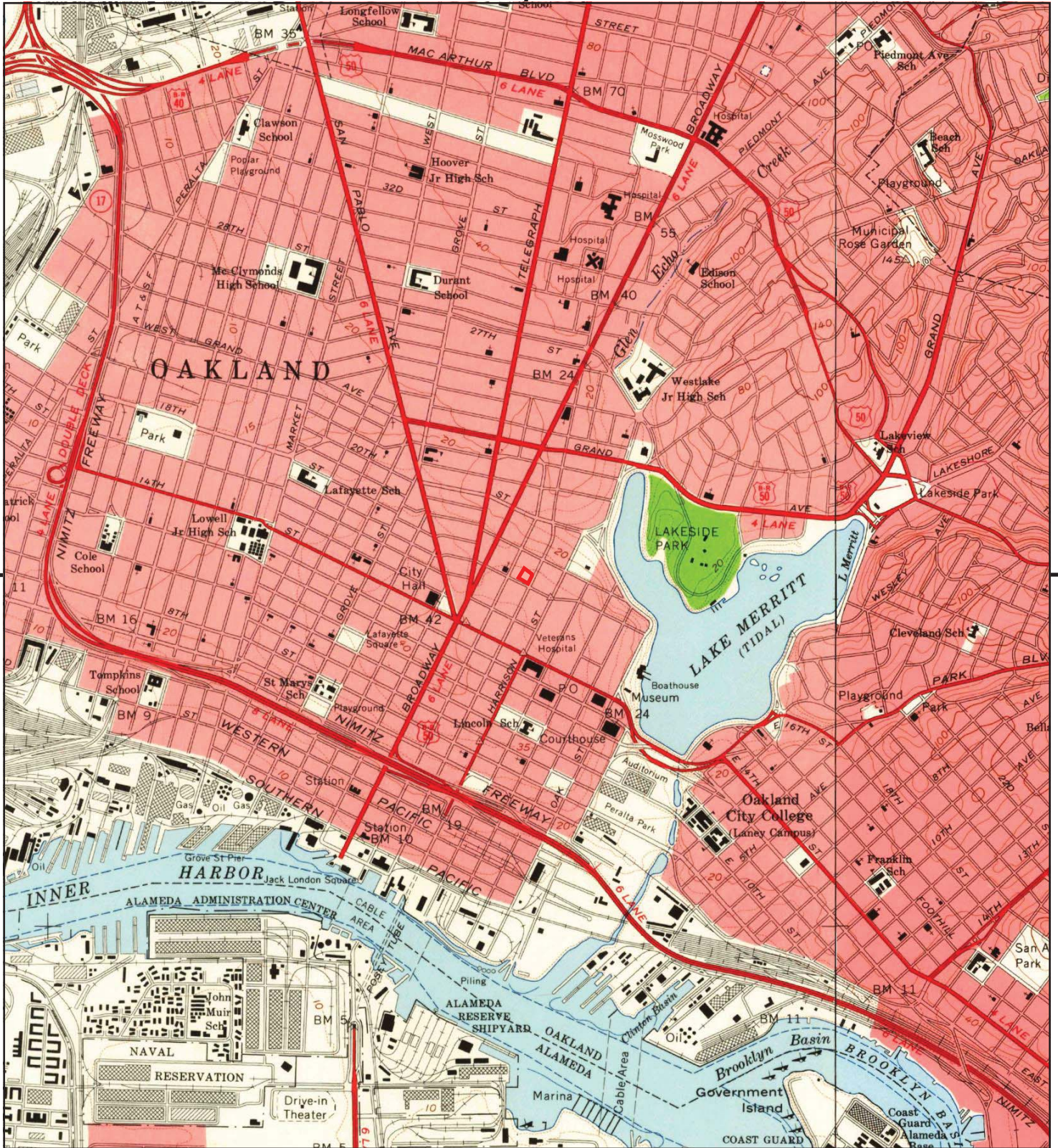
This report includes information from the following map sheet(s).



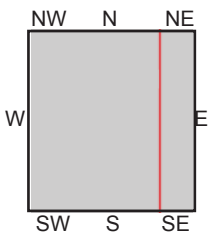
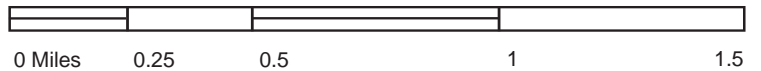
TP, Oakland West, 1968, 7.5-minute
E, Oakland East, 1968, 7.5-minute

SITE NAME: 1721 Webster Street Property
ADDRESS: 1721 Webster Street
OAKLAND, CA 94612
CLIENT: AECOM





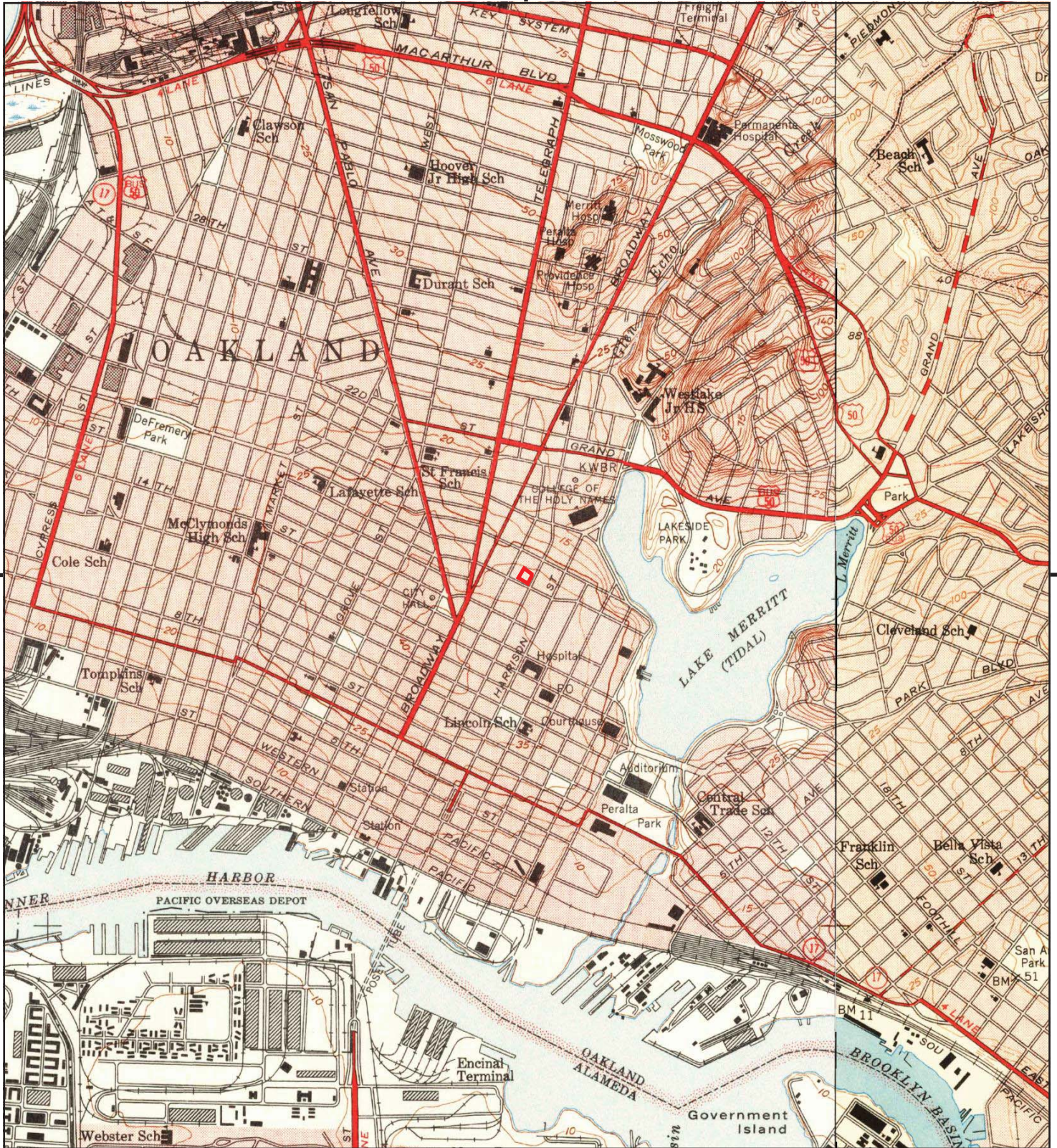
This report includes information from the following map sheet(s).



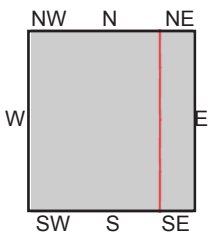
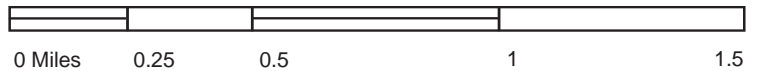
TP, Oakland West, 1959, 7.5-minute
E, Oakland East, 1959, 7.5-minute

SITE NAME: 1721 Webster Street Property
ADDRESS: 1721 Webster Street
OAKLAND, CA 94612
CLIENT: AECOM





This report includes information from the following map sheet(s).



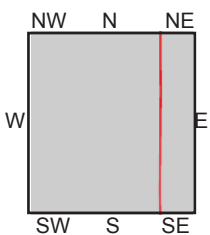

TP, Oakland West, 1949, 7.5-minute
E, Oakland East, 1949, 7.5-minute

SITE NAME: 1721 Webster Street Property
ADDRESS: 1721 Webster Street
OAKLAND, CA 94612
CLIENT: AECOM





This report includes information from the following map sheet(s).




TP, San Francisco, 1915, 15-minute
NE, Concord, 1915, 15-minute

SITE NAME: 1721 Webster Street Property
ADDRESS: 1721 Webster Street
OAKLAND, CA 94612
CLIENT: AECOM



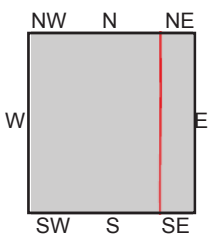



0 Miles 0.25 0.5 1 1.5





This report includes information from the following map sheet(s).



TP, San Francisco, 1895, 15-minute
NE, Concord, 1897, 15-minute

SITE NAME: 1721 Webster Street Property
ADDRESS: 1721 Webster Street
OAKLAND, CA 94612
CLIENT: AECOM




APPENDIX C
PHOTOGRAPHS



PHOTOGRAPHIC LOG


Facility Name: Douglas Parking Garage		Site Location: 1721 Webster Street	Project No. 60503932
Photo No. 1	Date:		
Direction Photo Taken: Northwest			
Description: View of the front of 1721 Webster Street			

Photo No. 2	Date:	
Direction Photo Taken: West		
Description: View of the north side of the building		



PHOTOGRAPHIC LOG

Facility Name: Douglas Parking Garage		Site Location: 1721 Webster Street	Project No. 60503932
Photo No. 3	Date:		
Direction Photo Taken: West			
Description: View of the north western corner of the building			

Photo No. 4	Date:	
Direction Photo Taken: East		
Description: View of the entrance to the parking garage looking out at Webster Street		



PHOTOGRAPHIC LOG

Facility Name: Douglas Parking Garage		Site Location: 1721 Webster Street	Project No. 60503932
Photo No. 5	Date:		
Direction Photo Taken: East			
Description: View of parked cars inside the building			

Photo No. 6	Date:	
Direction Photo Taken: Southeast		
Description: View of parked cars inside the building		



PHOTOGRAPHIC LOG


Facility Name: Douglas Parking Garage		Site Location: 1721 Webster Street	Project No. 60503932
Photo No. 7	Date:		
Direction Photo Taken: East			
Description: View of parked cars inside the building			

Photo No. 8	Date:	
Direction Photo Taken: North		
Description: 55-gallon drum next to recycle bin on western side of the building		



PHOTOGRAPHIC LOG


Facility Name: Douglas Parking Garage		Site Location: 1721 Webster Street	Project No. 60503932
Photo No. 9	Date: 4/25/16		
Direction Photo Taken: Down			
Description: Oil absorbent on ground in front of recycle bin			

Photo No. 10	Date:	
Direction Photo Taken: Down		
Description: 5-gallon pail of paint along western side of the building near recycle bin		



PHOTOGRAPHIC LOG


Facility Name: Douglas Parking Garage		Site Location: 1721 Webster Street	Project No. 60503932
Photo No. 11	Date:		
Direction Photo Taken: West			
Description: Trash bin located on the western side of the building			

Photo No. 12	Date:	
Direction Photo Taken: West		
Description: Recycle bin located on the western side of the building		



PHOTOGRAPHIC LOG


Facility Name: Douglas Parking Garage		Site Location: 1721 Webster Street	Project No. 60503932
Photo No. 13	Date:		
Direction Photo Taken: Down			
Description: Oil absorbent below the car stacker lift			

Photo No. 14	Date:	
Direction Photo Taken: South		
Description: 55-gallon drums located in the in the southeast corner of the building. Drums are not labeled but are suspected of containing purge water from groundwater monitoring at the site		



PHOTOGRAPHIC LOG


Facility Name: Douglas Parking Garage		Site Location: 1721 Webster Street	Project No. 60503932
Photo No. 15	Date:		
Direction Photo Taken: Up			
Description: Unknown former fan/exhaust chute			

Photo No. 16	Date: 4/25/16	
Direction Photo Taken: Down		
Description: Roof storm drain line and cleanout. Unknown open cast iron pipe adjacent.		



PHOTOGRAPHIC LOG


Facility Name: Douglas Parking Garage		Site Location: 1721 Webster Street	Project No. 60503932
Photo No. 17	Date:		
Direction Photo Taken: Down			
Description: Small quantity oil storage near entrance to parking garage			

Photo No. 18	Date:	
Direction Photo Taken: Down		
Description: Monitoring well MW-1 inside parking garage		

Facility Name: Douglas Parking Garage		Site Location: 1721 Webster Street	Project No. 60503932
Photo No. 19	Date:		
Direction Photo Taken: West			
Description: View to the west of the parking area on the southern side of the property			

Photo No. 20	Date:	
Direction Photo Taken: Northwest		
Description: View to the west of the parking area on the southern side of the property		




PHOTOGRAPHIC LOG

Facility Name: Douglas Parking Garage		Site Location: 1721 Webster Street	Project No. 60503932
Photo No. 21	Date:		
Direction Photo Taken: Down			
Description: In ground equipment for hydraulic lifts			

Photo No. 22	Date:	
Direction Photo Taken: Down		
Description: Brick cinder block and concrete wall junction between the two buildings		

Facility Name: Douglas Parking Garage		Site Location: 1721 Webster Street	Project No. 60503932
Photo No. 23	Date:		
Direction Photo Taken: West			
Description: View of the ramp leading to the upstairs parking area on the northern side of the site			

Photo No. 24	Date:	
Direction Photo Taken: East		
Description: View of the upstairs parking area on the northern side of the site		



Facility Name: Douglas Parking Garage		Site Location: 1721 Webster Street	Project No. 60503932
Photo No. 25	Date:		
Direction Photo Taken: West			
Description: View of the ground floor parking area on the northern side of the site			

Photo No. 26	Date:	
Direction Photo Taken: East		
Description: View of the lower floor parking area on the northern side of the site		

Facility Name: Douglas Parking Garage		Site Location: 1721 Webster Street	Project No. 60503932
Photo No. 27	Date:		
Direction Photo Taken: South			
Description: View of the lower floor parking area on the northern side of the site			

Photo No. 28	Date:	
Direction Photo Taken: South		
Description: View of access door on the northern side of the ground floor parking area		




Facility Name: Douglas Parking Garage		Site Location: 1721 Webster Street	Project No. 60503932
Photo No. 29	Date:		
Direction Photo Taken: North			
Description: View of the norther end of the upstairs office area			

Photo No. 30	Date:	
Direction Photo Taken: South		
Description: View to the south from the northern side of the eastern portion of the upstairs office area		

Facility Name: Douglas Parking Garage		Site Location: 1721 Webster Street	Project No. 60503932
Photo No. 31	Date:		
Direction Photo Taken: North			
Description: View to the north from the southern side of the western portion of the upstairs office area			

Photo No. 32	Date:	
Direction Photo Taken: Northwest		
Description: View of upstairs bathroom		

Facility Name: Douglas Parking Garage		Site Location: 1721 Webster Street	Project No. 60503932
Photo No. 33	Date:		
Direction Photo Taken: West			
Description: View of the stairs leading to the office area			

Photo No. 34	Date:	
Direction Photo Taken: Northwest		
Description: View of office area on ground floor below upstairs office area		


Facility Name: Douglas Parking Garage		Site Location: 1721 Webster Street	Project No. 60503932
Photo No. 35	Date:		
Direction Photo Taken: Down			
Description: View of remediation well cover in sidewalk on Webster Street fronting the site			

Photo No. 36	Date:	
Direction Photo Taken: Down		
Description: View of well and piping beneath cover		

Facility Name: Douglas Parking Garage		Site Location: 1721 Webster Street	Project No. 60503932
Photo No. 35	Date:		
Direction Photo Taken: Down			
Description: View of MW-2 in sidewalk on Webster Street fronting the site			

Photo No. 36	Date:	
Direction Photo Taken: Down		
Description: View of MW-6 on the eastern side of Webster Street fronting 1700 Webster Street		

APPENDIX D


EDR DATABASE REVIEW REPORT

1721 Webster Street Property

1721 Webster Street
OAKLAND, CA 94612

Inquiry Number: 4615599.2s
May 11, 2016

The EDR Radius Map™ Report with GeoCheck®



6 Armstrong Road, 4th floor
Shelton, CT 06484
Toll Free: 800.352.0050
www.edrnet.com

TABLE OF CONTENTS

<u>SECTION</u>	<u>PAGE</u>
Executive Summary	ES1
Overview Map	2
Detail Map	3
Map Findings Summary	4
Map Findings	8
Orphan Summary	604
Government Records Searched/Data Currency Tracking	GR-1
 <u>GEOCHECK ADDENDUM</u>	
Physical Setting Source Addendum	A-1
Physical Setting Source Summary	A-2
Physical Setting SSURGO Soil Map	A-6
Physical Setting Source Map	A-8
Physical Setting Source Map Findings	A-10
Physical Setting Source Records Searched	PSGR-1

Thank you for your business.
Please contact EDR at 1-800-352-0050
with any questions or comments.

Disclaimer - Copyright and Trademark Notice

This Report contains certain information obtained from a variety of public and other sources reasonably available to Environmental Data Resources, Inc. It cannot be concluded from this Report that coverage information for the target and surrounding properties does not exist from other sources. **NO WARRANTY EXPRESSED OR IMPLIED, IS MADE WHATSOEVER IN CONNECTION WITH THIS REPORT. ENVIRONMENTAL DATA RESOURCES, INC. SPECIFICALLY DISCLAIMS THE MAKING OF ANY SUCH WARRANTIES, INCLUDING WITHOUT LIMITATION, MERCHANTABILITY OR FITNESS FOR A PARTICULAR USE OR PURPOSE. ALL RISK IS ASSUMED BY THE USER. IN NO EVENT SHALL ENVIRONMENTAL DATA RESOURCES, INC. BE LIABLE TO ANYONE, WHETHER ARISING OUT OF ERRORS OR OMISSIONS, NEGLIGENCE, ACCIDENT OR ANY OTHER CAUSE, FOR ANY LOSS OF DAMAGE, INCLUDING, WITHOUT LIMITATION, SPECIAL, INCIDENTAL, CONSEQUENTIAL, OR EXEMPLARY DAMAGES. ANY LIABILITY ON THE PART OF ENVIRONMENTAL DATA RESOURCES, INC. IS STRICTLY LIMITED TO A REFUND OF THE AMOUNT PAID FOR THIS REPORT.** Purchaser accepts this Report "AS IS". Any analyses, estimates, ratings, environmental risk levels or risk codes provided in this Report are provided for illustrative purposes only, and are not intended to provide, nor should they be interpreted as providing any facts regarding, or prediction or forecast of, any environmental risk for any property. Only a Phase I Environmental Site Assessment performed by an environmental professional can provide information regarding the environmental risk for any property. Additionally, the information provided in this Report is not to be construed as legal advice.

Copyright 2016 by Environmental Data Resources, Inc. All rights reserved. Reproduction in any media or format, in whole or in part, of any report or map of Environmental Data Resources, Inc., or its affiliates, is prohibited without prior written permission.

EDR and its logos (including Sanborn and Sanborn Map) are trademarks of Environmental Data Resources, Inc. or its affiliates. All other trademarks used herein are the property of their respective owners.

EXECUTIVE SUMMARY

A search of available environmental records was conducted by Environmental Data Resources, Inc (EDR). The report was designed to assist parties seeking to meet the search requirements of EPA's Standards and Practices for All Appropriate Inquiries (40 CFR Part 312), the ASTM Standard Practice for Environmental Site Assessments (E 1527-13) or custom requirements developed for the evaluation of environmental risk associated with a parcel of real estate.

TARGET PROPERTY INFORMATION

ADDRESS

1721 WEBSTER STREET
OAKLAND, CA 94612

COORDINATES

Latitude (North):	37.8063060 - 37° 48' 22.70"
Longitude (West):	122.2673780 - 122° 16' 2.56"
Universal Transverse Mercator:	Zone 10
UTM X (Meters):	564493.1
UTM Y (Meters):	4184372.2
Elevation:	33 ft. above sea level

USGS TOPOGRAPHIC MAP ASSOCIATED WITH TARGET PROPERTY

Target Property Map:	5641112 OAKLAND WEST, CA
Version Date:	2012
East Map:	5641110 OAKLAND EAST, CA
Version Date:	2012

AERIAL PHOTOGRAPHY IN THIS REPORT

Portions of Photo from:	20120520
Source:	USDA

MAPPED SITES SUMMARY

Target Property Address:
1721 WEBSTER STREET
OAKLAND, CA 94612

Click on Map ID to see full detail.

MAP ID	SITE NAME	ADDRESS	DATABASE ACRONYMS	RELATIVE ELEVATION	DIST (ft. & mi.) DIRECTION
A1	8988 ALAMEDA COUNTY	1721 WEBSTER ST	FINDS, ECHO		TP
A2	DOUGLAS MOTOR SERVIC	17211 WEBSTER ST	EDR Hist Auto		TP
A3	DOUGLAS PARKING COMP	1721 WEBSTER ST	RGA LUST		TP
A4	DOUGLAS PARKING COMP	1721 WEBSTER STREET	EMI		TP
A5	DOUGLAS PARKING CO	1721 WEBSTER ST.	RGA LUST		TP
A6	1X DOUGLAS PARKING C	1721 WEBSTER ST.	HAZNET		TP
A7	DOUGLAS MOTOR SERVIC	1721 WEBSTER ST	HIST UST		TP
A8	DOUGLAS PARKING CO	1721 WEBSTER	RGA LUST		TP
A9	DOUGLAS PARKING CO	1721 WEBSTER ST	LUST, Alameda County CS, SWEEPS UST, HIST UST, CA...		TP
A10	DOUGLAS PARKING	1721 WEBSTER ST	HAZNET		TP
A11	DOUGLAS MOTOR SERVIC	1721 WEBSTER ST	RGA LUST		TP
A12	AMES WHEEL ALIGNING	1739 WEBSTER ST	EDR Hist Auto	Higher	21, 0.004, SSE
A13	HART P R	1725 WEBSTER AVE	EDR Hist Auto	Higher	37, 0.007, South
A14	KAPLER ARTH	1825 WEBSTER AVE	EDR Hist Auto	Higher	41, 0.008, ENE
A15	RANDALL BEVERLY	1728 WEBSTER AVE	EDR Hist Auto	Higher	64, 0.012, SSE
A16	PAYNE P D	1701 WEBSTER AVE	EDR Hist Auto	Higher	85, 0.016, South
A17		371 17TH ST	EDR Hist Cleaner	Higher	114, 0.022, SW
A18	TOOTHMAN DEVELOPMENT	1736 FRANKLIN	LUST, Alameda County CS, HIST CORTESE	Higher	167, 0.032, West
B19	THOMAS F PARISIAN CL	1724 FRANKLIN ST	EDR Hist Cleaner	Higher	170, 0.032, West
B20		1706 FRANKLIN ST	EDR Hist Cleaner	Higher	181, 0.034, West
A21	PERL BENJ	377 19TH ST	EDR Hist Cleaner	Lower	192, 0.036, North
B22	I D G ARCHITECTS	1730 FRANKLIN ST RM	RCRA-SQG, FINDS, ECHO	Higher	197, 0.037, West
C23	PARKING LOT	1750 WEBSTER	SLIC, Alameda County CS	Lower	223, 0.042, East
C24	CRAIG OIL CO OAKLAND	1901 WEBSTER TEL H	EDR Hist Auto	Lower	226, 0.043, NE
C25	KAPLER ARTH	1901 WEBSTER AVE	EDR Hist Auto	Lower	226, 0.043, NE
C26	DOUGLAS S R	1901 WEBSTER ST	EDR Hist Auto	Lower	226, 0.043, NE
D27	COLONIAL CLEANERS &	384 19TH ST	EDR Hist Cleaner	Lower	239, 0.045, North
C28	KLINE HARRY	335 19TH ST	EDR Hist Cleaner	Lower	242, 0.046, ENE
D29		386 19TH ST	EDR Hist Cleaner	Lower	242, 0.046, North
E30	WALLER L A	1619 WEBSTER AVE	EDR Hist Auto	Higher	290, 0.055, SSW
C31	RAY P S	1900 WEBSTER AVE	EDR Hist Auto	Lower	293, 0.055, NE
D32	KAISER REGIONAL PARK	1901 FRANKLIN ST	LUST, Alameda County CS, HIST CORTESE	Lower	306, 0.058, NNW
C33	BUTTNER PROPERTY	1900 WEBSTER ST	Alameda County CS	Lower	319, 0.060, NE
C34	BUTTNER PROPERTY	1900 WEBSTER ST	LUST	Lower	319, 0.060, NE
C35	HACKLEY L F	1900 WEBSTER ST	EDR Hist Auto	Lower	319, 0.060, NE
E36	WEST END FRENCH LAUN	1616 WEBSTER AVE	EDR Hist Cleaner	Higher	331, 0.063, South
B37		1624 FRANKLIN ST	EDR Hist Auto	Higher	347, 0.066, WSW
B38	FISH A D	1635 FRANKLIN ST	EDR Hist Auto	Higher	347, 0.066, WSW
D39	KAISER REGIONAL OFFI	410 19TH ST OFC	UST	Lower	360, 0.068, NNW

MAPPED SITES SUMMARY

Target Property Address:
1721 WEBSTER STREET
OAKLAND, CA 94612

Click on Map ID to see full detail.

MAP ID	SITE NAME	ADDRESS	DATABASE ACRONYMS	RELATIVE ELEVATION	DIST (ft. & mi.) DIRECTION
D40	EAST BAY DIVISION HE	1919 WEBSTER ST	HIST UST	Lower	366, 0.069, NE
D41	PG&E REGIONAL HEADQU	1919 WEBSTER ST	SWEEPS UST, CA FID UST, HIST CORTESE	Lower	366, 0.069, NE
C42	19TH & HARRISON ST.	1833 HARRISON ST	SWEEPS UST, HIST UST, CA FID UST	Lower	403, 0.076, ESE
F43	TINKHAM G F	1600 FRANKLIN ST	EDR Hist Auto	Higher	403, 0.076, SW
F44	AC TRANSIT	1600 FRANKLIN ST	UST, CHMIRS	Higher	403, 0.076, SW
C45	BLISS M S	1839 HARRISON ST	EDR Hist Auto	Lower	403, 0.076, ESE
C46	VACANT LOT	1881 HARRISON	SWEEPS UST, CA FID UST	Lower	426, 0.081, East
C47	VACANT LOT	1881 HARRISON	HIST UST	Lower	426, 0.081, East
C48		1800 HARRISON ST	EDR Hist Auto	Higher	439, 0.083, ESE
C49	WORLD SAVINGS CTR	1901 HARRISON ST	RCRA NonGen / NLR, FINDS, ECHO	Lower	454, 0.086, East
F50	AT&T OAKLAND MAIN	1587/1601 FRANKLIN S	RCRA-SQG, HAZNET	Higher	454, 0.086, WSW
F51	AT&T	1587 FRANKLIN STREET	RCRA-SQG, LUST, Alameda County CS, UST, SWEEPS...	Higher	454, 0.086, WSW
F52		1587 FRANKLIN ST	EDR Hist Cleaner	Higher	454, 0.086, WSW
F53	PACIFIC BELL	1587 FRANKLIN ST	LUST	Higher	454, 0.086, WSW
F54		1587 FRANKLIN ST	EDR Hist Auto	Higher	454, 0.086, WSW
E55	MILLER LEO	1539 WEBSTER AVE	EDR Hist Cleaner	Higher	467, 0.088, SSW
G56	BLUE CROSS BUILDING	1935 WEBSTER ST	HIST UST	Lower	492, 0.093, NE
G57	KAISER FOUNDATION HE	1935 WEBSTER ST	SWEEPS UST, CA FID UST	Lower	492, 0.093, NE
H58	COLLIER A F	1633 HARRISON ST	EDR Hist Auto	Higher	493, 0.093, SSE
H59	CHEVRON #9-0020	1633 HARRISON ST	LUST, Alameda County CS, HIST CORTESE	Higher	493, 0.093, SSE
H60	CHEVRON 90020	1633 HARRISON ST	RCRA-SQG, HAZNET	Higher	493, 0.093, SSE
H61	CHEVRON	1633 HARRISON ST	LUST	Higher	493, 0.093, SSE
C62	BUDGET CLEANERS	295 19TH ST	EDR Hist Cleaner	Lower	494, 0.094, East
I63	DONALDSON A J	446 17TH ST	EDR Hist Auto	Lower	495, 0.094, West
E64	WHITAKER J W	1548 WEBSTER AVE	EDR Hist Cleaner	Higher	505, 0.096, SSW
65	BEAK W J	293 19TH ST	EDR Hist Auto	Lower	507, 0.096, East
E66	YWCA OF OAKLAND	1515 WEBSTER ST	LUST, Alameda County CS, HIST CORTESE	Higher	521, 0.099, SSW
J67	BLUE CROSS BUILDING	1950 FRANKLIN ST	SWEEPS UST, CA FID UST	Lower	527, 0.100, North
J68	KAISER FNDN HLTH PLA	1950 FRANKLIN ST	RCRA-SQG, FINDS, ECHO	Lower	527, 0.100, North
J69	BLUE CROSS BUILDING	1950 FRANKLIN ST	HIST UST	Lower	527, 0.100, North
J70	KAISER FOUNDATION HE	1950 FRANKLIN ST	UST	Lower	527, 0.100, North
F71	PACIFIC PARKING & SE	1544 FRANKLIN ST	EDR Hist Auto	Higher	540, 0.102, SW
I72	GARDNER W G	1736 BROADWAY ST	EDR Hist Cleaner	Lower	559, 0.106, WNW
I73	CONSOLIDATED CLEANER	1720 BROADWAY ST	EDR Hist Cleaner	Lower	559, 0.106, WNW
K74		1770 BROADWAY	EDR Hist Auto	Lower	574, 0.109, NW
L75	WANDERER LOUIS	1520 WEBSTER AVE	EDR Hist Cleaner	Higher	578, 0.109, SSW
I76	TACO POPULAR CLEANIN	1723 BROADWAY ST	EDR Hist Cleaner	Lower	599, 0.113, WNW
J77	ROWLAND VERN	1949 FRANKLIN ST	EDR Hist Auto	Lower	600, 0.114, North
L78	DUPY & WAUGH	1510 WEBSTER ST	EDR Hist Auto	Higher	603, 0.114, SSW

MAPPED SITES SUMMARY

Target Property Address:
1721 WEBSTER STREET
OAKLAND, CA 94612

Click on Map ID to see full detail.

MAP ID	SITE NAME	ADDRESS	DATABASE ACRONYMS	RELATIVE ELEVATION	DIST (ft. & mi.) DIRECTION
F79	PACIFIC BELL	1519 FRANKLIN STREET	RCRA-SQG, LUST, Alameda County CS, SWEEPS UST,...	Higher	618, 0.117, SW
L80	WENTWORTH R E	376 15TH ST	EDR Hist Cleaner	Higher	624, 0.118, SW
L81	COHN GUS	378 15TH ST	EDR Hist Cleaner	Higher	625, 0.118, SW
L82	BALLARD JAS	382 15TH ST	EDR Hist Cleaner	Higher	628, 0.119, SW
F83	UNIQUE PRESSING PARL	1509 FRANKLIN ST	EDR Hist Cleaner	Higher	643, 0.122, SW
M84	REGIONAL OFFICES	1924 BROADWAY	HIST UST	Lower	760, 0.144, NNW
M85	REGIONAL OFFICES	1924 BROADWAY	SWEEPS UST, CA FID UST	Lower	760, 0.144, NNW
K86	OAKLAND DOCK & WAREH		ENVIROSTOR	Lower	764, 0.145, NW
M87	EAST BAY CAMERA EXCH	1936 BROADWAY	RCRA-SQG, FINDS, ECHO	Lower	778, 0.147, NNW
N88	MOBIL #10-077	1975 WEBSTER ST	LUST, Alameda County CS, HIST CORTESE	Lower	780, 0.148, NNE
J89	WELLS FARGO BANK	415 20TH ST	RCRA-SQG, FINDS, ECHO	Lower	783, 0.148, North
O90	OAKLAND GALLERIA PRO	UNKNOWN 19TH & BROAD	SLIC	Lower	850, 0.161, NW
M91	EMPORIUM-CAPWELL	20TH AND BROADWAY	HIST UST	Lower	922, 0.175, NNW
N92	KAISER CENTER MALL	WEBSTER & 20TH	SWEEPS UST, CA FID UST	Lower	923, 0.175, NNE
P93	OAKLAND AIRPORT TERM		SLIC, AST	Lower	924, 0.175, NE
P94	CVS PHARMACY #9957	344 THOMAS L BERKLEY	RCRA-LQG, FINDS, ECHO	Lower	924, 0.175, NE
P95	LONGS DRUG STORE NO	344 20TH ST	RCRA-SQG, FINDS, ECHO	Lower	924, 0.175, NE
Q96	FRANKLIN HOME HEATIN	1428-1432 FRANKLIN S	SLIC, Alameda County CS	Higher	924, 0.175, SW
M97	EMPORIUM CAPWELL	0 20TH ST & BROADWAY	LUST, Alameda County CS	Lower	939, 0.178, NNW
M98	BROADWAY LOFTS L L C	2001 BROADWAY	RCRA-SQG, FINDS, ECHO	Lower	982, 0.186, NNW
R99	ROY'S AUTO BODY	1432 HARRISON ST	RCRA-SQG, FINDS, HAZNET, ECHO	Higher	993, 0.188, South
R100	HARRISON STREET GARA	1432 HARRISON ST	LUST, Alameda County CS, SWEEPS UST, HIST UST, CA...	Higher	993, 0.188, South
R101	HARRISON ST GARAGE	1432 HARRISON ST	HIST UST	Higher	993, 0.188, South
O102	SEARS NO 6318	1901 TELEGRAPH AVE	RCRA-SQG	Lower	1009, 0.191, NW
O103	1901 TELEGRAPH AVENU	1901 TELEGRAPH AVENU	RCRA-LQG, US BROWNFIELDS, FINDS, ECHO	Lower	1009, 0.191, NW
R104	SPARKS PROPERTY	1424 HARRISON	LUST, Alameda County CS	Higher	1019, 0.193, South
O105	1911 TELEGRAPH AVENU	1911 TELEGRAPH AVENU	US BROWNFIELDS, FINDS, ECHO	Lower	1022, 0.194, NW
O106	CHEVRON	1911 TELEGRAPH AVE	LUST, Alameda County CS, HIST CORTESE	Lower	1022, 0.194, NW
O107	CHEVRON	1911 TELEGRAPH AVE	LUST	Lower	1022, 0.194, NW
O108	521 19TH STREET	521 19TH STREET	US BROWNFIELDS, FINDS, ECHO	Lower	1063, 0.201, NW
S109	EAST BAY REGIONAL PA	UNKNOWN TILDEN PARK	LUST, HIST CORTESE	Higher	1094, 0.207, SW
Q110	FINANCIAL CENTER BUI	405 14TH ST	LUST, Alameda County CS, HIST CORTESE	Higher	1096, 0.208, SW
Q111	FINANCIAL CENTER BUI	405 14TH ST	LUST	Higher	1096, 0.208, SW
R112	QUALITY TUN UP	246 014TH ST	SWEEPS UST, CA FID UST	Higher	1112, 0.211, South
113	ICE VENTURES PROJECT	540 17TH	SLIC, Alameda County CS	Higher	1122, 0.213, WNW
R114	CHEVRON	301 14TH	HIST CORTESE	Higher	1135, 0.215, South
R115	HARRISON CAR WASH	301 14TH ST	HIST UST	Higher	1135, 0.215, South
R116	CHEVRON	301 14TH ST	LUST	Higher	1135, 0.215, South
R117	CHEVRON #9-4816	301 14TH ST	LUST, Alameda County CS, HIST CORTESE	Higher	1135, 0.215, South

MAPPED SITES SUMMARY

Target Property Address:
1721 WEBSTER STREET
OAKLAND, CA 94612

Click on Map ID to see full detail.

MAP ID	SITE NAME	ADDRESS	DATABASE ACRONYMS	RELATIVE ELEVATION	DIST (ft. & mi.) DIRECTION
T118	EMPORIUM-CAPWELL	020TH & BROADWAY	SWEEPS UST, CA FID UST	Lower	1136, 0.215, NNW
T119	EMPORIUM CAPWELL	20TH & BROADWAY	HIST CORTESE	Lower	1151, 0.218, NNW
Q120	HARRISON CAR WASH	301 014TH ST	SWEEPS UST, CA FID UST	Higher	1170, 0.222, SSW
121	LAKEHURST HOTEL	1569 JACKSON	LUST, Alameda County CS, HIST CORTESE	Lower	1174, 0.222, SE
S122	WALGREENS 2393	1330 BROADWAY	RCRA-SQG, FINDS, HAZNET, ECHO	Higher	1179, 0.223, SW
S123	OAKLAND POINT OF PRE	1330 BROADWAY	AST	Higher	1179, 0.223, SW
S124	MCI WORLDCOM	1330 BROADWAY	AST	Higher	1179, 0.223, SW
S125	WORLDCOM	1330 BROADWAY	LUST, EMI, HIST CORTESE, NPDES	Higher	1179, 0.223, SW
U126	1975 TELEGRAPH AVENU	1975 TELEGRAPH AVENU	US BROWNFIELDS, FINDS, ECHO	Lower	1190, 0.225, NNW
S127	RITE AID NO 6212	1400 BROADWAY	RCRA-LQG, HAZNET	Higher	1195, 0.226, SW
S128	RITE AID #6212	1400 BROADWAY	RCRA-LQG	Higher	1195, 0.226, SW
V129	540 18TH STREET	540 18TH STREET	US BROWNFIELDS, FINDS, ECHO	Higher	1202, 0.228, WNW
W130	KAISER CENTER	300 LAKESIDE DR	LUST, Alameda County CS, SWEEPS UST, HIST UST,...	Lower	1231, 0.233, NE
W131	KAISER CENTER GARAGE	300 LAKESIDE DRIVE	HIST UST, EMI	Lower	1231, 0.233, NE
W132	KAISER CENTER INC	300 LAKESIDE DR	RCRA-LQG, UST, FTTS, HIST FTTS, HAZNET	Lower	1231, 0.233, NE
W133	KAISER CENTER	300 LAKESIDE DR	UST	Lower	1231, 0.233, NE
W134	KAISER CENTER	300 LAKESIDE DR	CA FID UST	Lower	1231, 0.233, NE
X135	REGILLUS CONDOMINIUM	200 LAKESIDE	SLIC	Lower	1248, 0.236, East
X136	REGILLUS CONDOMINIUM	200 LAKESIDE DR	Alameda County CS, HIST CORTESE	Lower	1248, 0.236, East
V137	550 18TH STREET	550 18TH STREET	US BROWNFIELDS, FINDS, ECHO	Higher	1277, 0.242, WNW
138	CENTER TWENTY-ONE FR	2100-2150 FRANKLIN S	LUST, Alameda County CS	Lower	1292, 0.245, NNE
Y139	TIME OIL COMPANY	255 14TH	HIST CORTESE	Higher	1305, 0.247, South
Z140	PARKING GARAGE	420 13TH ST	LUST, Alameda County CS, SWEEPS UST, CA FID UST,...	Higher	1341, 0.254, SW
Z141	FRANK MAR COMMUNITY	383 13TH ST	SLIC	Higher	1344, 0.255, SSW
Y142	SHELL / QUALITY TUNE	246 14TH	LUST, Alameda County CS, HIST UST, HIST CORTESE	Higher	1351, 0.256, SSE
Z143	TRIBUNE TOWER COMPLE	409 13TH ST	RCRA-SQG, SLIC, FINDS, HAZNET, ECHO	Higher	1365, 0.259, SW
AA144	F.G. MAR COMMUNITY H	HARRISON & 13TH STRE	Notify 65	Higher	1376, 0.261, SSW
V145	563 19TH STREET	563 19TH STREET	US BROWNFIELDS, FINDS, ECHO	Lower	1385, 0.262, NW
U146	GOODYEAR SERVICE STA	2025 TELEGRAPH	LUST, Alameda County CS, HIST CORTESE	Lower	1400, 0.265, NNW
AA147	ALLRIGHT PARKING LOT	1225 WEBSTER ST	LUST, Alameda County CS, HIST CORTESE	Higher	1401, 0.265, SSW
AB148	ORDWAY BUILDING	1 KAISER PLZ	LUST, Alameda County CS	Lower	1407, 0.266, NNE
AB149	ORDWAY THE	ONE KAISER PLAZA, ST	RCRA-SQG, LUST, HIST CORTESE	Lower	1407, 0.266, NNE
V150	568 18TH STREET	568 18TH STREET	US BROWNFIELDS, FINDS, ECHO	Higher	1415, 0.268, WNW
151	FRANK G MAR COMMUNIT	283 13TH ST	SLIC, Alameda County CS	Higher	1440, 0.273, South
AC152	538 WILLIAM STREET P	538 WILLIAM STREET	US BROWNFIELDS, FINDS, ECHO	Lower	1443, 0.273, NW
AC153	538 WILLIAM STREET P	538 WILLIAM STREET	US BROWNFIELDS, FINDS, ECHO	Lower	1443, 0.273, NW
AC154	538 WILLIAM STREET P	538 WILLIAM STREET	US BROWNFIELDS, FINDS, ECHO	Lower	1443, 0.273, NW
AC155	538 WILIAM STREET PA	538 WILIAM STREET	US BROWNFIELDS, FINDS, ECHO	Lower	1443, 0.273, NW
AD156	571 19TH STREET	571 19TH STREET	US BROWNFIELDS, FINDS, ECHO	Lower	1447, 0.274, WNW

MAPPED SITES SUMMARY

Target Property Address:
1721 WEBSTER STREET
OAKLAND, CA 94612

Click on Map ID to see full detail.

MAP ID	SITE NAME	ADDRESS	DATABASE ACRONYMS	RELATIVE ELEVATION	DIST (ft. & mi.) DIRECTION
AC157	544 WILLIAM STREET	544 WILLIAM STREET	US BROWNFIELDS, FINDS, ECHO	Lower	1460, 0.277, NW
AD158	1800 SAN PABLO AVENU	1800 SAN PABLO AVENU	US BROWNFIELDS, FINDS, ECHO	Higher	1467, 0.278, WNW
AE159	OAKLAND CITY HALL	#1 CITY HALL PLAZA	RCRA-SQG, LUST, Alameda County CS, HIST CORTESE,...	Higher	1487, 0.282, WSW
AC160	550 WILLIAM STREET	550 WILLIAM STREET	US BROWNFIELDS, FINDS, ECHO	Lower	1487, 0.282, NW
Y161	OAKLAND AREA HOSPITA		FUDS	Higher	1498, 0.284, South
AC162	529 20TH STREET PARC	529 20TH STREET	US BROWNFIELDS, FINDS, ECHO	Lower	1500, 0.284, NW
AC163	529 20TH STREET PARC	529 20TH STREET	US BROWNFIELDS, FINDS, ECHO	Lower	1500, 0.284, NW
AC164	529 20TH STREET PARC	529 20TH STREET	US BROWNFIELDS, FINDS, ECHO	Lower	1500, 0.284, NW
AC165	529 20TH STREET PARC	529 20TH STREET	US BROWNFIELDS, FINDS, ECHO	Lower	1500, 0.284, NW
AC166	529 20TH STREET PARC	529 20TH STREET	US BROWNFIELDS, FINDS, ECHO	Lower	1500, 0.284, NW
AC167	529 20TH STREET PARC	529 20TH STREET	US BROWNFIELDS, FINDS, ECHO	Lower	1500, 0.284, NW
Y168	OAKLAND AREA HOSP		RESPONSE, ENVIROSTOR	Higher	1504, 0.285, South
169	FOX COURTS SITE	SAN PABLO AVENUE & 1	US BROWNFIELDS, FINDS, ECHO	Higher	1504, 0.285, WNW
AD170	1810 SAN PABLO AVENU	1810 SAN PABLO AVENU	US BROWNFIELDS, FINDS, ECHO	Higher	1506, 0.285, WNW
AE171	SHELL	510 14TH	HIST CORTESE	Higher	1515, 0.287, WSW
AC172	562 WILLIAM STREET P	562 WILLIAM STREET	US BROWNFIELDS, FINDS, ECHO	Lower	1515, 0.287, NW
AC173	562 WILLIAM STREET P	562 WILLIAM STREET	US BROWNFIELDS, FINDS, ECHO	Lower	1515, 0.287, NW
AC174	566 WILLIAM STREET	566 WILLIAM STREET	US BROWNFIELDS, FINDS, ECHO	Lower	1525, 0.289, NW
AC175	570 WILLIAM STREET	570 WILLIAM STREET	US BROWNFIELDS, FINDS, ECHO	Lower	1535, 0.291, NW
AD176	1818 SAN PABLO AVENU	1818 SAN PABLO AVENU	US BROWNFIELDS, FINDS, ECHO	Higher	1537, 0.291, WNW
AC177	574 WILLIAM STREET	574 WILLIAM STREET	US BROWNFIELDS, FINDS, ECHO	Lower	1545, 0.293, NW
178	TUDOR HALL APARTMENT	150 17TH STREET	LUST	Lower	1548, 0.293, ESE
AC179	584 WILLIAM STREET	584 WILLIAM STREET	US BROWNFIELDS, FINDS, ECHO	Lower	1568, 0.297, NW
AC180	565 20TH STREET	565 20TH STREET	US BROWNFIELDS, FINDS, ECHO	Lower	1570, 0.297, NW
AC181	588 WILLIAM STREET	588 WILLIAM STREET	US BROWNFIELDS, FINDS, ECHO	Lower	1578, 0.299, NW
AC182	592 WILLIAM STREET	592 WILLIAM STREET	US BROWNFIELDS, FINDS, ECHO	Lower	1588, 0.301, NW
AC183	571 20TH STREET	571 20TH STREET	US BROWNFIELDS, FINDS, ECHO	Lower	1590, 0.301, NW
AC184	596 WILLIAM STREET	596 WILLIAM STREET	US BROWNFIELDS, FINDS, ECHO	Lower	1597, 0.302, NW
AC185	602 WILLIAM STREET	602 WILLIAM STREET	US BROWNFIELDS, FINDS, ECHO	Lower	1612, 0.305, NW
186	CATHEDRAL OF CHRIST	2121 HARRISON ST.	SLIC	Lower	1613, 0.305, NE
AF187	B & T ONE HOUR CLEAN	190 14TH STREET	DRYCLEANERS, HIST CORTESE	Higher	1616, 0.306, SSE
AG188	LEE FAMILY ASSOCIATI	387 12TH	LUST, Alameda County CS, HIST CORTESE	Higher	1625, 0.308, SSW
AC189	608 WILLIAM STREET	608 WILLIAM STREET	US BROWNFIELDS, FINDS, ECHO	Lower	1627, 0.308, NW
AC190	610 WILLIAM STREET	610 WILLIAM STREET	US BROWNFIELDS, FINDS, ECHO	Lower	1631, 0.309, NW
AE191	CITY OF OAKLAND CITY	1417 CLAY ST	LUST, Alameda County CS, HIST CORTESE	Higher	1640, 0.311, West
AG192	SHORE ACRES GAS	403 12TH	LUST	Higher	1643, 0.311, SW
AE193	AG - STRADA OCC HOLD	1300 CLAY STREET	LUST, EMI, HIST CORTESE	Higher	1662, 0.315, WSW
AD194	1830 SAN PABLO AVENU	1830 SAN PABLO AVENU	US BROWNFIELDS, FINDS, ECHO	Higher	1665, 0.315, WNW
AD195	1840 SAN PABLO AVENU	1840 SAN PABLO AVENU	US BROWNFIELDS, FINDS, ECHO	Higher	1678, 0.318, WNW

MAPPED SITES SUMMARY

Target Property Address:
1721 WEBSTER STREET
OAKLAND, CA 94612

Click on Map ID to see full detail.

MAP ID	SITE NAME	ADDRESS	DATABASE ACRONYMS	RELATIVE ELEVATION	DIST (ft. & mi.) DIRECTION
AC196	585 20TH STREET PARC	585 20TH STREET	US BROWNFIELDS, FINDS, ECHO	Lower	1698, 0.322, NW
AC197	585 20TH STREET PARC	585 20TH STREET	US BROWNFIELDS, FINDS, ECHO	Lower	1698, 0.322, NW
AC198	585 20TH STREET PARC	585 20TH STREET	US BROWNFIELDS, FINDS, ECHO	Lower	1698, 0.322, NW
AE199	OAKLAND FEDERAL BUIL	1305 CLAY ST	Alameda County CS	Higher	1734, 0.328, WSW
AE200	OAKLAND FEDERAL BUIL	1305 CLAY	LUST	Higher	1734, 0.328, WSW
AE201	OAKLAND FEDERAL BUIL	1305 CLAY	LUST, HIST CORTESE	Higher	1734, 0.328, WSW
202	BLUE PRINT SERVICE C	1700 JEFFERSON	LUST, Alameda County CS, SWEEPS UST, CA FID UST,...	Higher	1738, 0.329, WNW
AH203	1920 SAN PABLO AVENU	1920 SAN PABLO AVENU	US BROWNFIELDS, FINDS, ECHO	Lower	1748, 0.331, NW
204	CHEVRON #9-3600	2200 TELEGRAPH AVENU	LUST, Alameda County CS	Lower	1749, 0.331, NNW
AI205	593 20TH STREET	593 20TH STREET	US BROWNFIELDS, FINDS, ECHO	Lower	1761, 0.334, NW
AG206	OFFICE OF THE PRESID	1111 FRANKLIN	LUST, HIST CORTESE	Higher	1781, 0.337, SW
AG207	OFFICE OF THE PRESID	1111 FRANKLIN ST	LUST, Alameda County CS	Higher	1781, 0.337, SW
AI208	597 20TH STREET PARC	597 20TH STREET	US BROWNFIELDS, FINDS, ECHO	Lower	1793, 0.340, NW
AI209	597 20TH STREET PARC	597 20TH STREET	US BROWNFIELDS, FINDS, ECHO	Lower	1793, 0.340, NW
AF210	MOBIL #10-MHG	160 14TH ST	LUST, Alameda County CS, HIST UST, HIST CORTESE	Higher	1819, 0.345, SSE
211	LAKE POINT TOWERS LI	101 LAKESIDE DR	LUST, HIST CORTESE	Lower	1843, 0.349, ESE
AH212	1954 SAN PABLO AVENU	1954 SAN PABLO AVENU	US BROWNFIELDS, FINDS, ECHO	Lower	1866, 0.353, NW
213	MERRILL SIGN COMPANY	612 18TH STREET	SLIC, BROWNFIELDS	Higher	1868, 0.354, WNW
AJ214	LAKE MERRITT TOWERS	155 GRAND AVE	LUST, Alameda County CS, HIST CORTESE	Lower	1868, 0.354, NNE
AJ215	LAKE MERRITT TOWERS	155 GRAND AVE	LUST	Lower	1868, 0.354, NNE
AK216	CALTRANS DISTRICT 4	111 GRAND AVE	WMUDS/SWAT, WDS	Lower	1873, 0.355, NNE
217	FEMA	1111 BROADWAY	LUST, Alameda County CS, EMI, HIST CORTESE	Higher	1880, 0.356, SW
AI218	609 20TH STREET	609 20TH STREET	US BROWNFIELDS, FINDS, ECHO	Lower	1886, 0.357, NW
AK219	ESSEX PARK	100 GRAND AVENUE	SLIC, BROWNFIELDS	Lower	1902, 0.360, NNE
220	CITY OF OAKLAND REDE	383 11TH ST	LUST, Alameda County CS	Higher	1902, 0.360, SSW
AH221	1960 SAN PABLO AVENU	1960 SAN PABLO AVENU	US BROWNFIELDS, FINDS, ECHO	Lower	1902, 0.360, NW
AL222	ALCOPARK GARAGE	165 13TH ST	LUST, Alameda County CS, HIST UST, CA FID UST,...	Higher	1916, 0.363, SSE
AL223	ALCOPARK GARAGE	165 13TH ST	LUST, UST, SWEEPS UST	Higher	1916, 0.363, SSE
AJ224	LAKE MERRITT TOWERS	UNKNOWN VALDEZ & GRA	SLIC	Lower	1956, 0.370, NNE
AI225	1972 SAN PABLO AVENU	1972 SAN PABLO AVENU	US BROWNFIELDS, FINDS, ECHO	Lower	1960, 0.371, NW
226	PENN PARTNERS	3330 OAK	HIST CORTESE	Lower	1974, 0.374, ESE
227	POSTAL PARKING LOT R	585 22ND STREET	SLIC, Alameda County CS	Lower	2043, 0.387, NNW
AM228	EXXON SERVICE STATIO	2225 TELEGRAPH AVE	LUST, Alameda County CS, SWEEPS UST, CA FID UST,...	Lower	2047, 0.388, NNW
AM229	SERVICE STATION	2225 TELEGRAPH AVENU	Notify 65	Lower	2047, 0.388, NNW
AN230	1998 SAN PABLO AVENU	1998 SAN PABLO AVENU	US BROWNFIELDS, FINDS, ECHO	Lower	2059, 0.390, NW
AM231	TONY'S BEACON STATIO	2250 TELEGRAPH AVE	LUST, Alameda County CS, SWEEPS UST, HIST UST, CA...	Lower	2069, 0.392, NNW
AJ232	CROWLEY MARITIME COR	PAC. DRY DOCK YARDS	Notify 65	Lower	2076, 0.393, NNE
AO233	NEGHERBON/BROADWAY G	2301-2345 BROADWAY	Alameda County CS	Lower	2081, 0.394, North
234	CATHEDRAL GARDENS	638 21ST STREET	LUST, Alameda County CS, HAZNET	Lower	2087, 0.395, NW

MAPPED SITES SUMMARY

Target Property Address:
1721 WEBSTER STREET
OAKLAND, CA 94612

Click on Map ID to see full detail.

MAP ID	SITE NAME	ADDRESS	DATABASE ACRONYMS	RELATIVE ELEVATION	DIST (ft. & mi.) DIRECTION
AP235	BRAMALEA PACIFIC	UNKNOWN 12TH & CLAY	HIST CORTESE	Higher	2150, 0.407, WSW
236	OAKLAND UNIFIED SCHO	314 10TH STREET	LUST	Higher	2156, 0.408, SSW
AN237	SINCLAIR PAINT SITE	2040 SAN PABLO	LUST, Alameda County CS	Lower	2161, 0.409, NW
AP238	CITY CENTER PROJECT	1155 CLAY	SLIC, Alameda County CS	Higher	2174, 0.412, WSW
AQ239	OAKLAND TRIBUNE	2302 VALDEZ ST	LUST, Alameda County CS, HIST CORTESE, NPDES	Lower	2179, 0.413, NNE
AQ240	TRIBUNE SITE REUSE	2302 VALDEZ STREET	SLIC	Lower	2187, 0.414, NNE
241	18TH STREET PARCEL	18TH STREET PARCEL	US BROWNFIELDS, FINDS, ECHO	Lower	2198, 0.416, WNW
242	LABOR TEMPLE PARKING	2330 WEBSTER	SLIC, Alameda County CS	Lower	2231, 0.423, NNE
243	CITY OF OAKLAND / PA	1000 FRANKLIN ST	LUST, Alameda County CS, HIST CORTESE	Higher	2239, 0.424, SSW
AR244	USPS CARRIER	577 W GRAND AVE	Alameda County CS	Lower	2251, 0.426, NNW
AR245	USPS CARRIER	577 WEST GRAND	LUST, HIST CORTESE	Lower	2251, 0.426, NNW
AS246	EMBL LLC TANK	1501 MARTIN LUTHER K	Alameda County CS, HAZNET	Higher	2266, 0.429, West
AS247	EMBL LLC TANK	1501 MARTIN LUTHER K	LUST	Higher	2266, 0.429, West
AO248	NEGHERBON AUTO CENTE	2345 BROADWAY	LUST, SLIC, Alameda County CS	Lower	2321, 0.440, North
AO249	NEGHERBON AUTO CENTE	2345 BROADWAY	RCRA-SQG, LUST, FINDS, EMI, HAZNET, HIST CORTESE,...	Lower	2321, 0.440, North
250	CITY OF OAKLAND	1310 OAK ST	LUST, Alameda County CS, SWEEPS UST, HAZNET, HIST...	Lower	2321, 0.440, SSE
251	11TH AND CLAY ST PAR	0 11TH AND CLAY	SLIC, Alameda County CS	Higher	2324, 0.440, WSW
AP252	CITY CENTER GARAGE W	UNKNOWN 12TH ST & JE	SLIC	Higher	2368, 0.448, WSW
253	WESTERN UNION	125 12TH ST	LUST, Alameda County CS, SWEEPS UST, HIST CORTESE	Lower	2382, 0.451, SSE
AP254	CITY OF OAKLAND COMM	601 12TH ST AT MARTI	SLIC	Higher	2387, 0.452, WSW
AT255	CITY OF OAKLAND	1330 MARTIN LUTHER K	LUST, Alameda County CS, HIST CORTESE	Higher	2401, 0.455, West
AS256	CITY OF OAKLAND / DI	690 15TH ST	LUST, Alameda County CS, HIST CORTESE	Higher	2404, 0.455, West
257	OAKLAND BUS TERMINAL	2103 SAN PABLO AVE	LUST, Alameda County CS, HIST CORTESE, NPDES	Lower	2423, 0.459, NW
258	90019	210 GRAND AVE	LUST, Alameda County CS, SWEEPS UST, CA FID UST,...	Lower	2427, 0.460, NE
AU259	LAKE MERRITT LODGE	2332 HARRISON ST	LUST, Alameda County CS, SWEEPS UST, HIST CORTESE	Lower	2453, 0.465, NE
260	NEGHERBON	2345, 2333 BROADWAY	ENVIROSTOR, VCP, DEED	Lower	2461, 0.466, North
261	CITY OF OAKLAND PARK	910 BROADWAY	SLIC, Alameda County CS	Higher	2471, 0.468, SW
262	CHEVRON	1700 CASTRO ST	LUST, Alameda County CS, SWEEPS UST, HIST UST, CA...	Higher	2488, 0.471, WNW
AU263	SHELL / 7-ELEVEN #20	2350 HARRISON	LUST, Alameda County CS, HIST CORTESE	Lower	2496, 0.473, NE
264	PRESERVATION PARK DE	655 12TH ST	LUST, Alameda County CS	Higher	2518, 0.477, WSW
265	REDEVELOPMENT OF OAK	901 WASHINGTON	SLIC, Alameda County CS	Higher	2581, 0.489, SW
AT266	OAKLAND REDEVELOPMEN	UNKNOWN 13TH ST & JE	SLIC	Higher	2596, 0.492, West
267	CHRYSLER DEALERSHIP	2417 BROADWAY	LUST, Alameda County CS, HIST CORTESE	Lower	2632, 0.498, NNE
268	LAWLER APARTMENTS	431 LEE STREET	Notify 65	Higher	3291, 0.623, ENE
269	BROADWAY VOLKSWAGON	2749 BROADWAY	Notify 65	Higher	3650, 0.691, NNE
270	MOSTLY MUSTANGS	2576 MARTIN LUTHER K	LUST, Alameda County CS, HIST CORTESE, Notify 65	Lower	3690, 0.699, NNW
271	P. E. O'HAIR & CO.	309 FOURTH STREET	Notify 65	Lower	3872, 0.733, SSW
272	LANEY COLLEGE	600 FALLON STREET	Notify 65	Lower	3923, 0.743, South
273	CHRIS AND GEORGE'S A	2520 WEST STREET	ENVIROSTOR	Lower	3965, 0.751, NNW

MAPPED SITES SUMMARY

Target Property Address:
1721 WEBSTER STREET
OAKLAND, CA 94612

Click on Map ID to see full detail.

MAP ID	SITE NAME	ADDRESS	DATABASE ACRONYMS	RELATIVE ELEVATION	DIST (ft. & mi.) DIRECTION
274	PORT OF OAKLAND / LA	412 MADISON ST	ENVIROSTOR, LUST, Alameda County CS, SWRCY, HIST...	Lower	3985, 0.755, South
AV275	HARRIS DRY CLEANERS	2801 MARTIN LUTHER K	RESPONSE, ENVIROSTOR, LIENS, HAZNET	Higher	4337, 0.821, NNW
AV276	HARRIS DRY CLEANERS	2801 MARTIN LUTHER K	SEMS-ARCHIVE, HIST Cal-Sites, Cortese	Higher	4337, 0.821, NNW
277	FRANCIS PLATING OF O	785 7TH ST	SEMS, CORRACTS, RCRA-TSDF, RCRA-SQG, ENVIROSTOR,	Lower	4407, 0.835, WSW
278	EUROPEAN MOTORS	2915 BROADWAY	RCRA-SQG, LUST, Alameda County CS, SWEEPS UST,...	Higher	4481, 0.849, NNE
279	SERVICE STATION	500 GRAND AVENUE	Notify 65	Lower	4534, 0.859, East
280	PG AND E GAS PLANT O	FIRST AND WASHINGTON	EDR MGP	Lower	4616, 0.874, SW
281	MERRITT TWO SITE	655 3RD STREET	ENVIROSTOR, VCP, HAZNET	Lower	4644, 0.880, SW
282	E-D COAT, INC.	715 4TH STREET	SEMS, RCRA-LQG, ENVIROSTOR, HIST UST	Lower	4665, 0.884, WSW
283	GOLDEN STATE DIESEL	351 EMBARCADERO	ENVIROSTOR, SWEEPS UST, CA FID UST	Lower	4741, 0.898, SSW
284	PORT OF OAKLAND/CINE	CLAY & EMBARCADERO	ENVIROSTOR, VCP, DEED, HIST CORTESE	Lower	4741, 0.898, SW
285	A. BERCOVICH 2ND STR	127 2ND STREET	RESPONSE, ENVIROSTOR, DEED	Lower	4757, 0.901, South
286	LA ESCUELITA EDUCATI	314 EAST 10TH STREET	ENVIROSTOR, SCH	Lower	4783, 0.906, SSE
287	CALOUS BUILDING	730 29TH	ENVIROSTOR, LUST, Alameda County CS, HIST CORTESE	Higher	4942, 0.936, NNW
AW288	SAFETY-KLEEN CORP. 7	404 MARKET ST	SWEEPS UST, HIST UST, CA FID UST, Financial...	Lower	4966, 0.941, WSW
AW289	SAFETY-KLEEN OAKLAND	400 MARKET ST	ENVIROSTOR, CHMIRS, WDS	Lower	4966, 0.941, WSW
AX290	MICRONESIAN CARGO IN	955 7TH STREET	ENVIROSTOR, VCP, HAZNET	Lower	4995, 0.946, WSW
AX291	CHANG'S AUTOMOTIVE	1009 7TH STREET	ENVIROSTOR, VCP, HAZNET	Lower	5166, 0.978, WSW

EXECUTIVE SUMMARY

TARGET PROPERTY SEARCH RESULTS

The target property was identified in the following records. For more information on this property see page 8 of the attached EDR Radius Map report:

Site	Database(s)	EPA ID
8988 ALAMEDA COUNTY 1721 WEBSTER ST OAKLAND, CA 94612	FINDS Registry ID:: 110043359834 ECHO	N/A
DOUGLAS MOTOR SERVIC 1721 WEBSTER ST OAKLAND, CA	EDR Hist Auto	N/A
DOUGLAS PARKING COMP 1721 WEBSTER ST OAKLAND, CA	RGA LUST	N/A
DOUGLAS PARKING COMP 1721 WEBSTER STREET OAKLAND, CA 94612	EMI Facility Id: 18179	N/A
DOUGLAS PARKING CO 1721 WEBSTER ST. OAKLAND, CA	RGA LUST	N/A
1X DOUGLAS PARKING C 1721 WEBSTER ST. OAKLAND, CA 94612	HAZNET GEPAID: CAC000865016	N/A
DOUGLAS MOTOR SERVIC 1721 WEBSTER ST OAKLAND, CA 94612	HIST UST Facility Id: 00000012214 Facility Id: 00000067714	N/A
DOUGLAS PARKING CO 1721 WEBSTER OAKLAND, CA	RGA LUST	N/A
DOUGLAS PARKING CO 1721 WEBSTER ST OAKLAND, CA 94612	LUST Status: Open - Remediation Facility Id: 01-0151 Facility Status: Preliminary site assessment underway Global Id: T0600100140 Alameda County CS	N/A

EXECUTIVE SUMMARY

Status: Leak Confirmation
Status: Preliminary Site Assessment Workplan Submitted
Status: Preliminary Site Assessment Underway
Status: Pollution Characterization
Record Id: RO0000129

SWEEPS UST
Comp Number: 67714

HIST UST
CA FID UST
Facility Id: 01000637
Status: I

HIST CORTESE
Reg Id: 01-0151

DOUGLAS PARKING
1721 WEBSTER ST
OAKLAND, CA 94612

HAZNET
GEPAID: CAC002618796

N/A

DOUGLAS MOTOR SERVIC
1721 WEBSTER ST
OAKLAND, CA

RGA LUST

N/A

DATABASES WITH NO MAPPED SITES

No mapped sites were found in EDR's search of available ("reasonably ascertainable ") government records either on the target property or within the search radius around the target property for the following databases:

STANDARD ENVIRONMENTAL RECORDS

Federal NPL site list

NPL..... National Priority List
Proposed NPL..... Proposed National Priority List Sites
NPL LIENS..... Federal Superfund Liens

Federal Delisted NPL site list

Delisted NPL..... National Priority List Deletions

Federal CERCLIS list

FEDERAL FACILITY..... Federal Facility Site Information listing
SEMS..... Superfund Enterprise Management System

Federal CERCLIS NFRAP site list

SEMS-ARCHIVE..... Superfund Enterprise Management System Archive

EXECUTIVE SUMMARY

Federal RCRA non-CORRACTS TSD facilities list

RCRA-TSDF..... RCRA - Treatment, Storage and Disposal

Federal RCRA generators list

RCRA-CESQG..... RCRA - Conditionally Exempt Small Quantity Generator

Federal institutional controls / engineering controls registries

LUCIS..... Land Use Control Information System

US ENG CONTROLS..... Engineering Controls Sites List

US INST CONTROL..... Sites with Institutional Controls

Federal ERNS list

ERNS..... Emergency Response Notification System

State and tribal landfill and/or solid waste disposal site lists

SWF/LF..... Solid Waste Information System

State and tribal leaking storage tank lists

INDIAN LUST..... Leaking Underground Storage Tanks on Indian Land

State and tribal registered storage tank lists

FEMA UST..... Underground Storage Tank Listing

INDIAN UST..... Underground Storage Tanks on Indian Land

State and tribal voluntary cleanup sites

INDIAN VCP..... Voluntary Cleanup Priority Listing

ADDITIONAL ENVIRONMENTAL RECORDS

Local Lists of Landfill / Solid Waste Disposal Sites

SWRCY..... Recycler Database

HAULERS..... Registered Waste Tire Haulers Listing

INDIAN ODI..... Report on the Status of Open Dumps on Indian Lands

ODI..... Open Dump Inventory

DEBRIS REGION 9..... Torres Martinez Reservation Illegal Dump Site Locations

Local Lists of Hazardous waste / Contaminated Sites

US HIST CDL..... Delisted National Clandestine Laboratory Register

SCH..... School Property Evaluation Program

CDL..... Clandestine Drug Labs

Toxic Pits..... Toxic Pits Cleanup Act Sites

US CDL..... National Clandestine Laboratory Register

Local Land Records

LIENS..... Environmental Liens Listing

EXECUTIVE SUMMARY

LIENS 2..... CERCLA Lien Information

Records of Emergency Release Reports

HMIRS..... Hazardous Materials Information Reporting System
CHMIRS..... California Hazardous Material Incident Report System
LDS..... Land Disposal Sites Listing
MCS..... Military Cleanup Sites Listing
SPILLS 90..... SPILLS 90 data from FirstSearch

Other Ascertainable Records

DOD..... Department of Defense Sites
SCRD DRYCLEANERS..... State Coalition for Remediation of Drycleaners Listing
US FIN ASSUR..... Financial Assurance Information
EPA WATCH LIST..... EPA WATCH LIST
2020 COR ACTION..... 2020 Corrective Action Program List
TSCA..... Toxic Substances Control Act
TRIS..... Toxic Chemical Release Inventory System
SSTS..... Section 7 Tracking Systems
ROD..... Records Of Decision
RMP..... Risk Management Plans
RAATS..... RCRA Administrative Action Tracking System
PRP..... Potentially Responsible Parties
PADS..... PCB Activity Database System
ICIS..... Integrated Compliance Information System
FTTS..... FIFRA/ TSCA Tracking System - FIFRA (Federal Insecticide, Fungicide, & Rodenticide Act)/TSCA (Toxic Substances Control Act)
MLTS..... Material Licensing Tracking System
COAL ASH DOE..... Steam-Electric Plant Operation Data
COAL ASH EPA..... Coal Combustion Residues Surface Impoundments List
PCB TRANSFORMER..... PCB Transformer Registration Database
RADINFO..... Radiation Information Database
HIST FTTS..... FIFRA/TSCA Tracking System Administrative Case Listing
DOT OPS..... Incident and Accident Data
CONSENT..... Superfund (CERCLA) Consent Decrees
INDIAN RESERV..... Indian Reservations
FUSRAP..... Formerly Utilized Sites Remedial Action Program
UMTRA..... Uranium Mill Tailings Sites
LEAD SMELTERS..... Lead Smelter Sites
US AIRS..... Aerometric Information Retrieval System Facility Subsystem
US MINES..... Mines Master Index File
UXO..... Unexploded Ordnance Sites
DOCKET HWC..... Hazardous Waste Compliance Docket Listing
CA BOND EXP. PLAN..... Bond Expenditure Plan
Cortese..... "Cortese" Hazardous Waste & Substances Sites List
CUPA Listings..... CUPA Resources List
DRYCLEANERS..... Cleaner Facilities
ENF..... Enforcement Action Listing
Financial Assurance..... Financial Assurance Information Listing
HWT..... Registered Hazardous Waste Transporter Database
MINES..... Mines Site Location Listing
MWMP..... Medical Waste Management Program Listing
NPDES..... NPDES Permits Listing
PEST LIC..... Pesticide Regulation Licenses Listing

EXECUTIVE SUMMARY

PROC.....	Certified Processors Database
UIC.....	UIC Listing
WASTEWATER PITS.....	Oil Wastewater Pits Listing
WDS.....	Waste Discharge System
WIP.....	Well Investigation Program Case List
FUELS PROGRAM.....	EPA Fuels Program Registered Listing

EDR RECOVERED GOVERNMENT ARCHIVES

Exclusive Recovered Govt. Archives

RGA LF..... Recovered Government Archive Solid Waste Facilities List

SURROUNDING SITES: SEARCH RESULTS

Surrounding sites were identified in the following databases.

Elevations have been determined from the USGS Digital Elevation Model and should be evaluated on a relative (not an absolute) basis. Relative elevation information between sites of close proximity should be field verified. Sites with an elevation equal to or higher than the target property have been differentiated below from sites with an elevation lower than the target property.

Page numbers and map identification numbers refer to the EDR Radius Map report where detailed data on individual sites can be reviewed.

Sites listed in ***bold italics*** are in multiple databases.

Unmappable (orphan) sites are not considered in the foregoing analysis.

STANDARD ENVIRONMENTAL RECORDS

Federal RCRA CORRACTS facilities list

CORRACTS: CORRACTS is a list of handlers with RCRA Corrective Action Activity. This report shows which nationally-defined corrective action core events have occurred for every handler that has had corrective action activity.

A review of the CORRACTS list, as provided by EDR, and dated 12/09/2015 has revealed that there is 1 CORRACTS site within approximately 1 mile of the target property.

<u>Lower Elevation</u>	<u>Address</u>	<u>Direction / Distance</u>	<u>Map ID</u>	<u>Page</u>
<i>FRANCIS PLATING OF O</i>	<i>785 7TH ST</i>	<i>WSW 1/2 - 1 (0.835 mi.)</i>	<i>277</i>	<i>523</i>

Federal RCRA generators list

RCRA-LQG: RCRAInfo is EPA's comprehensive information system, providing access to data supporting the Resource Conservation and Recovery Act (RCRA) of 1976 and the Hazardous and Solid Waste Amendments (HSWA) of 1984. The database includes selective information on sites which generate, transport, store, treat and/or dispose of hazardous waste as defined by the Resource Conservation and Recovery Act (RCRA). Large quantity generators (LQGs) generate over 1,000 kilograms (kg) of hazardous waste, or over 1 kg of acutely hazardous waste per month.

A review of the RCRA-LQG list, as provided by EDR, and dated 12/09/2015 has revealed that there are 5

EXECUTIVE SUMMARY

RCRA-LQG sites within approximately 0.25 miles of the target property.

<u>Equal/Higher Elevation</u>	<u>Address</u>	<u>Direction / Distance</u>	<u>Map ID</u>	<u>Page</u>
RITE AID NO 6212	1400 BROADWAY	SW 1/8 - 1/4 (0.226 mi.)	S127	156
RITE AID #6212	1400 BROADWAY	SW 1/8 - 1/4 (0.226 mi.)	S128	161
<u>Lower Elevation</u>	<u>Address</u>	<u>Direction / Distance</u>	<u>Map ID</u>	<u>Page</u>
CVS PHARMACY #9957	344 THOMAS L BERKLEY	NE 1/8 - 1/4 (0.175 mi.)	P94	91
1901 TELEGRAPH AVENU	1901 TELEGRAPH AVENU	NW 1/8 - 1/4 (0.191 mi.)	O103	113
KAISER CENTER INC	300 LAKESIDE DR	NE 1/8 - 1/4 (0.233 mi.)	W132	173

RCRA-SQG: RCRAInfo is EPA's comprehensive information system, providing access to data supporting the Resource Conservation and Recovery Act (RCRA) of 1976 and the Hazardous and Solid Waste Amendments (HSWA) of 1984. The database includes selective information on sites which generate, transport, store, treat and/or dispose of hazardous waste as defined by the Resource Conservation and Recovery Act (RCRA). Small quantity generators (SQGs) generate between 100 kg and 1,000 kg of hazardous waste per month.

A review of the RCRA-SQG list, as provided by EDR, and dated 12/09/2015 has revealed that there are 13 RCRA-SQG sites within approximately 0.25 miles of the target property.

<u>Equal/Higher Elevation</u>	<u>Address</u>	<u>Direction / Distance</u>	<u>Map ID</u>	<u>Page</u>
I D G ARCHITECTS	1730 FRANKLIN ST RM	W 0 - 1/8 (0.037 mi.)	B22	23
AT&T OAKLAND MAIN	1587/1601 FRANKLIN S	WSW 0 - 1/8 (0.086 mi.)	F50	42
AT&T	1587 FRANKLIN STREET	WSW 0 - 1/8 (0.086 mi.)	F51	45
CHEVRON 90020	1633 HARRISON ST	SSE 0 - 1/8 (0.093 mi.)	H60	66
PACIFIC BELL	1519 FRANKLIN STREET	SW 0 - 1/8 (0.117 mi.)	F79	76
ROYS AUTO BODY	1432 HARRISON ST	S 1/8 - 1/4 (0.188 mi.)	R99	102
WALGREENS 2393	1330 BROADWAY	SW 1/8 - 1/4 (0.223 mi.)	S122	140
<u>Lower Elevation</u>	<u>Address</u>	<u>Direction / Distance</u>	<u>Map ID</u>	<u>Page</u>
KAISER FNDN HLTH PLA	1950 FRANKLIN ST	N 0 - 1/8 (0.100 mi.)	J68	72
EAST BAY CAMERA EXCH	1936 BROADWAY	NNW 1/8 - 1/4 (0.147 mi.)	M87	84
WELLS FARGO BANK	415 20TH ST	N 1/8 - 1/4 (0.148 mi.)	J89	87
LONGS DRUG STORE NO	344 20TH ST	NE 1/8 - 1/4 (0.175 mi.)	P95	97
BROADWAY LOFTS L L C	2001 BROADWAY	NNW 1/8 - 1/4 (0.186 mi.)	M98	100
SEARS NO 6318	1901 TELEGRAPH AVE	NW 1/8 - 1/4 (0.191 mi.)	O102	112

State- and tribal - equivalent NPL

RESPONSE: Identifies confirmed release sites where DTSC is involved in remediation, either in a lead or oversight capacity. These confirmed release sites are generally high-priority and high potential risk.

A review of the RESPONSE list, as provided by EDR, and dated 02/01/2016 has revealed that there are 3 RESPONSE sites within approximately 1 mile of the target property.

<u>Equal/Higher Elevation</u>	<u>Address</u>	<u>Direction / Distance</u>	<u>Map ID</u>	<u>Page</u>
OAKLAND AREA HOSP		S 1/4 - 1/2 (0.285 mi.)	Y168	246
Status: No Further Action Facility Id: 80000561				
HARRIS DRY CLEANERS	2801 MARTIN LUTHER K	NNW 1/2 - 1 (0.821 mi.)	AV275	517

EXECUTIVE SUMMARY

Status: Active
Facility Id: 1720109

<u>Lower Elevation</u>	<u>Address</u>	<u>Direction / Distance</u>	<u>Map ID</u>	<u>Page</u>
A. BERCOVICH 2ND STR Status: Certified O&M - Land Use Restrictions Only Facility Id: 1590002	127 2ND STREET	S 1/2 - 1 (0.901 mi.)	285	559

State- and tribal - equivalent CERCLIS

ENVIROSTOR: The Department of Toxic Substances Control's (DTSC's) Site Mitigation and Brownfields Reuse Program's (SMBRP's) EnviroStor database identifies sites that have known contamination or sites for which there may be reasons to investigate further. The database includes the following site types: Federal Superfund sites (National Priorities List (NPL)); State Response, including Military Facilities and State Superfund; Voluntary Cleanup; and School sites. EnviroStor provides similar information to the information that was available in CalSites, and provides additional site information, including, but not limited to, identification of formerly-contaminated properties that have been released for reuse, properties where environmental deed restrictions have been recorded to prevent inappropriate land uses, and risk characterization information that is used to assess potential impacts to public health and the environment at contaminated sites.

A review of the ENVIROSTOR list, as provided by EDR, and dated 02/01/2016 has revealed that there are 17 ENVIROSTOR sites within approximately 1 mile of the target property.

<u>Equal/Higher Elevation</u>	<u>Address</u>	<u>Direction / Distance</u>	<u>Map ID</u>	<u>Page</u>
OAKLAND AREA HOSP Facility Id: 80000561 Status: No Further Action		S 1/4 - 1/2 (0.285 mi.)	Y168	246
HARRIS DRY CLEANERS Facility Id: 1720109 Status: Active	2801 MARTIN LUTHER K	NNW 1/2 - 1 (0.821 mi.)	AV275	517
CALOUS BUILDING Facility Id: 1720100 Status: No Further Action	730 29TH	NNW 1/2 - 1 (0.936 mi.)	287	580
<u>Lower Elevation</u>	<u>Address</u>	<u>Direction / Distance</u>	<u>Map ID</u>	<u>Page</u>
OAKLAND DOCK & WAREH Facility Id: 80000535 Status: No Further Action		NW 1/8 - 1/4 (0.145 mi.)	K86	83
NEGHERBON Facility Id: 60001834 Status: Active	2345, 2333 BROADWAY	N 1/4 - 1/2 (0.466 mi.)	260	473
CHRIS AND GEORGE'S A Facility Id: 60000362 Status: Refer: Local Agency	2520 WEST STREET	NNW 1/2 - 1 (0.751 mi.)	273	509
PORT OF OAKLAND / LA Facility Id: 1350115 Status: Inactive - Needs Evaluation	412 MADISON ST	S 1/2 - 1 (0.755 mi.)	274	510
FRANCIS PLATING OF O	785 7TH ST	WSW 1/2 - 1 (0.835 mi.)	277	523

EXECUTIVE SUMMARY

Facility Id: 1330049
 Facility Id: 80001620
 Status: No Further Action
 Status: Refer: Local Agency

MERRITT TWO SITE Facility Id: 60002149 Status: Active	655 3RD STREET	SW 1/2 - 1 (0.880 mi.)	281	540
E-D COAT, INC. Facility Id: 71002276 Status: Inactive - Needs Evaluation	715 4TH STREET	WSW 1/2 - 1 (0.884 mi.)	282	547
GOLDEN STATE DIESEL Facility Id: 1500086 Status: Refer: RCRA	351 EMBARCADERO	SSW 1/2 - 1 (0.898 mi.)	283	555
PORT OF OAKLAND/CINE Facility Id: 1730099 Status: Certified / Operation & Maintenance	CLAY & EMBARCADERO	SW 1/2 - 1 (0.898 mi.)	284	557
A. BERCOVICH 2ND STR Facility Id: 1590002 Status: Certified O&M - Land Use Restrictions Only	127 2ND STREET	S 1/2 - 1 (0.901 mi.)	285	559
LA ESCUELITA EDUCATI Facility Id: 60001108 Status: Active	314 EAST 10TH STREET	SSE 1/2 - 1 (0.906 mi.)	286	562
SAFETY-KLEEN OAKLAND Facility Id: 80001412 Status: Active	400 MARKET ST	WSW 1/2 - 1 (0.941 mi.)	AW289	587
MICRONESIAN CARGO IN Facility Id: 1420129 Status: No Further Action	955 7TH STREET	WSW 1/2 - 1 (0.946 mi.)	AX290	599
CHANG'S AUTOMOTIVE Facility Id: 1750019 Status: Certified	1009 7TH STREET	WSW 1/2 - 1 (0.978 mi.)	AX291	601

State and tribal leaking storage tank lists

LUST: The Leaking Underground Storage Tank Incident Reports contain an inventory of reported leaking underground storage tank incidents. The data come from the State Water Resources Control Board Leaking Underground Storage Tank Information System.

A review of the LUST list, as provided by EDR, and dated 12/14/2015 has revealed that there are 72 LUST sites within approximately 0.5 miles of the target property.

<u>Equal/Higher Elevation</u>	<u>Address</u>	<u>Direction / Distance</u>	<u>Map ID</u>	<u>Page</u>
TOOTHMAN DEVELOPMENT Status: Completed - Case Closed Facility Id: 01-1679 Facility Status: Case Closed Global Id: T0600101552 date9: 11/15/1996	1736 FRANKLIN	W 0 - 1/8 (0.032 mi.)	A18	21
AT&T	1587 FRANKLIN STREET	WSW 0 - 1/8 (0.086 mi.)	F51	45

EXECUTIVE SUMMARY

Status: Completed - Case Closed Global Id: T0600101576				
PACIFIC BELL Facility Id: 01-1705 Facility Status: Case Closed date9: 11/23/1994	1587 FRANKLIN ST	WSW 0 - 1/8 (0.086 mi.)	F53	58
CHEVRON #9-0020 Status: Completed - Case Closed Global Id: T0600100304	1633 HARRISON ST	SSE 0 - 1/8 (0.093 mi.)	H59	60
CHEVRON Facility Id: 01-0331 Facility Status: Remedial action (cleanup) Underway	1633 HARRISON ST	SSE 0 - 1/8 (0.093 mi.)	H61	68
YWCA OF OAKLAND Status: Completed - Case Closed Facility Id: 01-2211 Facility Status: Preliminary site assessment underway Global Id: T0600102030	1515 WEBSTER ST	SSW 0 - 1/8 (0.099 mi.)	E66	69
PACIFIC BELL Status: Completed - Case Closed Facility Id: 01-1921 Facility Status: Post remedial action monitoring Global Id: T0600101781	1519 FRANKLIN STREET	SW 0 - 1/8 (0.117 mi.)	F79	76
HARRISON STREET GARA Status: Open - Site Assessment Facility Id: 01-0739 Facility Status: Pollution Characterization Global Id: T0600100682	1432 HARRISON ST	S 1/8 - 1/4 (0.188 mi.)	R100	103
SPARKS PROPERTY Status: Open - Site Assessment Global Id: T10000000619	1424 HARRISON	S 1/8 - 1/4 (0.193 mi.)	R104	117
EAST BAY REGIONAL PA Status: Completed - Case Closed Facility Id: 01-0534 Facility Status: Case Closed Global Id: T0600100488 date9: 7/26/1988	UNKNOWN TILDEN PARK	SW 1/8 - 1/4 (0.207 mi.)	S109	127
FINANCIAL CENTER BUI Status: Completed - Case Closed Global Id: T0600102096	405 14TH ST	SW 1/8 - 1/4 (0.208 mi.)	Q110	129
FINANCIAL CENTER BUI Facility Id: 01-2280 Facility Status: Case Closed date9: 4/3/1998	405 14TH ST	SW 1/8 - 1/4 (0.208 mi.)	Q111	130
CHEVRON Facility Id: 01-0355 Facility Status: Pollution Characterization	301 14TH ST	S 1/8 - 1/4 (0.215 mi.)	R116	134
CHEVRON #9-4816 Status: Completed - Case Closed Global Id: T0600100327	301 14TH ST	S 1/8 - 1/4 (0.215 mi.)	R117	134
WORLDCOM	1330 BROADWAY	SW 1/8 - 1/4 (0.223 mi.)	S125	144

EXECUTIVE SUMMARY

Facility Id: 01-1694 Facility Status: Case Closed date9: 5/4/1994				
PARKING GARAGE Status: Completed - Case Closed Facility Id: 01-1773 Facility Status: Case Closed Global Id: T0600101641 date9: 5/14/1994	420 13TH ST	SW 1/4 - 1/2 (0.254 mi.)	Z140	183
SHELL / QUALITY TUNE Status: Completed - Case Closed Facility Id: 01-2039 Facility Status: Case Closed Global Id: T0600101884 date9: 4/5/1995	246 14TH	SSE 1/4 - 1/2 (0.256 mi.)	Y142	187
ALLRIGHT PARKING LOT Status: Completed - Case Closed Facility Id: 01-2007 Facility Status: Case Closed Global Id: T0600101854 date9: 6/27/1996	1225 WEBSTER ST	SSW 1/4 - 1/2 (0.265 mi.)	AA147	196
OAKLAND CITY HALL Status: Completed - Case Closed Facility Id: 01-1069 Facility Status: Case Closed Global Id: T0600100986 date9: 2/21/1995	#1 CITY HALL PLAZA	WSW 1/4 - 1/2 (0.282 mi.)	AE159	225
LEE FAMILY ASSOCIATI Status: Completed - Case Closed Facility Id: 01-1739 Facility Status: Case Closed Global Id: T0600101610 date9: 6/14/1995	387 12TH	SSW 1/4 - 1/2 (0.308 mi.)	AG188	298
CITY OF OAKLAND CITY Status: Completed - Case Closed Facility Id: 01-0409 Facility Status: Case Closed Global Id: T0600100373 date9: 1/12/1996	1417 CLAY ST	W 1/4 - 1/2 (0.311 mi.)	AE191	305
SHORE ACRES GAS Status: Open - Assessment & Interim Remedial Action Global Id: T0600174667	403 12TH	SW 1/4 - 1/2 (0.311 mi.)	AG192	306
AG - STRADA OCC HOLD Status: Completed - Case Closed Facility Id: 01-0642 Facility Status: Case Closed Global Id: T0600100592 date9: 6/16/1998	1300 CLAY STREET	WSW 1/4 - 1/2 (0.315 mi.)	AE193	310
OAKLAND FEDERAL BUIL Status: Completed - Case Closed Global Id: T0600100988	1305 CLAY	WSW 1/4 - 1/2 (0.328 mi.)	AE200	325
OAKLAND FEDERAL BUIL	1305 CLAY	WSW 1/4 - 1/2 (0.328 mi.)	AE201	326

EXECUTIVE SUMMARY

Facility Id: 01-1071

Facility Status: Case Closed

date9: 10/31/1997

BLUE PRINT SERVICE C	1700 JEFFERSON	WNW 1/4 - 1/2 (0.329 mi.)	202	327
Status: Open - Site Assessment				
Facility Id: 01-0210				
Facility Status: Remedial action (cleanup) Underway				
Global Id: T0600100196				
OFFICE OF THE PRESID	1111 FRANKLIN	SW 1/4 - 1/2 (0.337 mi.)	AG206	344
Status: Completed - Case Closed				
Global Id: T0600102066				
OFFICE OF THE PRESID	1111 FRANKLIN ST	SW 1/4 - 1/2 (0.337 mi.)	AG207	345
Facility Id: 01-2250				
Facility Status: Case Closed				
date9: 1/8/1998				
MOBIL #10-MHG	160 14TH ST	SSE 1/4 - 1/2 (0.345 mi.)	AF210	351
Status: Open - Site Assessment				
Global Id: T06019782296				
FEMA	1111 BROADWAY	SW 1/4 - 1/2 (0.356 mi.)	217	362
Status: Completed - Case Closed				
Facility Id: 01-0235				
Facility Status: Case Closed				
Global Id: T0600100221				
date9: 2/3/1997				
CITY OF OAKLAND REDE	383 11TH ST	SSW 1/4 - 1/2 (0.360 mi.)	220	370
Status: Completed - Case Closed				
Global Id: T0600191509				
ALCOPARK GARAGE	165 13TH ST	SSE 1/4 - 1/2 (0.363 mi.)	AL222	375
Status: Completed - Case Closed				
Global Id: T0600100049				
ALCOPARK GARAGE	165 13TH ST	SSE 1/4 - 1/2 (0.363 mi.)	AL223	379
Facility Id: 01-0055				
Facility Status: Preliminary site assessment underway				
OAKLAND UNIFIED SCHO	314 10TH STREET	SSW 1/4 - 1/2 (0.408 mi.)	236	412
Status: Open - Site Assessment				
Global Id: T06019710391				
CITY OF OAKLAND / PA	1000 FRANKLIN ST	SSW 1/4 - 1/2 (0.424 mi.)	243	423
Status: Completed - Case Closed				
Facility Id: 01-1126				
Facility Status: Remedial action (cleanup) Underway				
Global Id: T0600101036				
EMBL LLC TANK	1501 MARTIN LUTHER K	W 1/4 - 1/2 (0.429 mi.)	AS247	428
Status: Open - Site Assessment				
Global Id: T10000006271				
CITY OF OAKLAND	1330 MARTIN LUTHER K	W 1/4 - 1/2 (0.455 mi.)	AT255	445
Status: Completed - Case Closed				
Facility Id: 01-1077				
Facility Status: Case Closed				
Global Id: T0600100994				
date9: 5/5/1995				
CITY OF OAKLAND / DI	690 15TH ST	W 1/4 - 1/2 (0.455 mi.)	AS256	447

EXECUTIVE SUMMARY

Status: Completed - Case Closed
 Facility Id: 01-1070
 Facility Status: Preliminary site assessment underway
 Global Id: T0600100987

CHEVRON **1700 CASTRO ST** **WNW 1/4 - 1/2 (0.471 mi.)** **262** **487**
 Status: Open - Site Assessment
 Facility Id: 01-2260
 Facility Status: Pollution Characterization
 Global Id: T0600102076

PRESERVATION PARK DE **655 12TH ST** **WSW 1/4 - 1/2 (0.477 mi.)** **264** **499**
 Status: Completed - Case Closed
 Facility Id: 01-2528
 Facility Status: Case Closed
 Global Id: T0600191216
 date9: 6/25/2001

<u>Lower Elevation</u>	<u>Address</u>	<u>Direction / Distance</u>	<u>Map ID</u>	<u>Page</u>
KAISER REGIONAL PARK Status: Completed - Case Closed Global Id: T0600100777	1901 FRANKLIN ST	NNW 0 - 1/8 (0.058 mi.)	D32	28
BUTTNER PROPERTY Status: Open - Site Assessment Global Id: T10000004348	1900 WEBSTER ST	NE 0 - 1/8 (0.060 mi.)	C34	29
MOBIL #10-077 Status: Completed - Case Closed Facility Id: 01-0453 Facility Status: Case Closed Global Id: T0600100411 date9: 2/19/1997	1975 WEBSTER ST	NNE 1/8 - 1/4 (0.148 mi.)	N88	85
EMPORIUM CAPWELL Status: Completed - Case Closed Facility Id: 01-0560 Facility Status: Case Closed Global Id: T0600100513 date9: 10/14/1992	0 20TH ST & BROADWAY	NNW 1/8 - 1/4 (0.178 mi.)	M97	99
CHEVRON Status: Completed - Case Closed Global Id: T0600100308	1911 TELEGRAPH AVE	NW 1/8 - 1/4 (0.194 mi.)	O106	123
CHEVRON Facility Id: 01-0336 Facility Status: Case Closed date9: 8/21/1998	1911 TELEGRAPH AVE	NW 1/8 - 1/4 (0.194 mi.)	O107	124
LAKEHURST HOTEL Status: Completed - Case Closed Facility Id: 01-2231 Facility Status: Case Closed Global Id: T0600102048 date9: 6/11/1997	1569 JACKSON	SE 1/8 - 1/4 (0.222 mi.)	121	138
KAISER CENTER Status: Completed - Case Closed Facility Id: 01-0840	300 LAKESIDE DR	NE 1/8 - 1/4 (0.233 mi.)	W130	166

EXECUTIVE SUMMARY

Facility Status: Case Closed Global Id: T0600100774 date9: 10/29/1993				
CENTER TWENTY-ONE FR	2100-2150 FRANKLIN S	NNE 1/8 - 1/4 (0.245 mi.)	138	180
Status: Completed - Case Closed Global Id: T10000000422				
GOODYEAR SERVICE STA	2025 TELEGRAPH	NNW 1/4 - 1/2 (0.265 mi.)	U146	194
Status: Completed - Case Closed Facility Id: 01-1795 Facility Status: Case Closed Global Id: T0600101663 date9: 11/18/1994				
ORDWAY BUILDING	1 KAISER PLZ	NNE 1/4 - 1/2 (0.266 mi.)	AB148	197
Status: Completed - Case Closed Global Id: T0600101658				
ORDWAY THE	ONE KAISER PLAZA, ST	NNE 1/4 - 1/2 (0.266 mi.)	AB149	198
Facility Id: 01-1790 Facility Status: Case Closed date9: 7/8/1994				
TUDOR HALL APARTMENT	150 17TH STREET	ESE 1/4 - 1/2 (0.293 mi.)	178	277
Status: Open - Assessment & Interim Remedial Action Global Id: T10000007042				
CHEVRON #9-3600	2200 TELEGRAPH AVENU	NNW 1/4 - 1/2 (0.331 mi.)	204	337
Status: Completed - Case Closed Facility Status: Preliminary site assessment underway Global Id: T0600161613				
LAKE POINT TOWERS LI	101 LAKESIDE DR	ESE 1/4 - 1/2 (0.349 mi.)	211	354
Status: Completed - Case Closed Facility Id: 01-0876 Facility Status: Case Closed Global Id: T0600100809 date9: 8/11/1989				
LAKE MERRITT TOWERS	155 GRAND AVE	NNE 1/4 - 1/2 (0.354 mi.)	AJ214	359
Status: Completed - Case Closed Global Id: T0600100808				
LAKE MERRITT TOWERS	155 GRAND AVE	NNE 1/4 - 1/2 (0.354 mi.)	AJ215	360
Facility Id: 01-0875 Facility Status: Case Closed date9: 7/8/1994				
EXXON SERVICE STATIO	2225 TELEGRAPH AVE	NNW 1/4 - 1/2 (0.388 mi.)	AM228	385
Status: Open - Remediation Facility Id: 01-1466 Facility Status: Remedial action (cleanup) Underway Global Id: T0600101354				
TONY'S BEACON STATIO	2250 TELEGRAPH AVE	NNW 1/4 - 1/2 (0.392 mi.)	AM231	398
Status: Open - Eligible for Closure Facility Id: 01-0475 Facility Status: Pollution Characterization Global Id: T0600100431				
CATHEDRAL GARDENS	638 21ST STREET	NW 1/4 - 1/2 (0.395 mi.)	234	408
Status: Completed - Case Closed				

EXECUTIVE SUMMARY

Global Id: T10000005970				
SINCLAIR PAINT SITE	2040 SAN PABLO	NW 1/4 - 1/2 (0.409 mi.)	AN237	414
Status: Completed - Case Closed				
Global Id: T06019751359				
OAKLAND TRIBUNE	2302 VALDEZ ST	NNE 1/4 - 1/2 (0.413 mi.)	AQ239	415
Status: Completed - Case Closed				
Facility Id: 01-1469				
Facility Status: Case Closed				
Global Id: T0600101356				
date9: 7/31/1998				
USPS CARRIER	577 WEST GRAND	NNW 1/4 - 1/2 (0.426 mi.)	AR245	425
Status: Completed - Case Closed				
Facility Id: 01-1706				
Facility Status: Case Closed				
Global Id: T0600101577				
date9: 1/11/1996				
NEGHERBON AUTO CENTE	2345 BROADWAY	N 1/4 - 1/2 (0.440 mi.)	AO248	430
Status: Completed - Case Closed				
Global Id: T0600100957				
NEGHERBON AUTO CENTE	2345 BROADWAY	N 1/4 - 1/2 (0.440 mi.)	AO249	432
Facility Id: 01-1037				
Facility Status: Case Closed				
date9: 9/13/1994				
CITY OF OAKLAND	1310 OAK ST	SSE 1/4 - 1/2 (0.440 mi.)	250	438
Status: Completed - Case Closed				
Facility Id: 01-1837				
Facility Status: Case Closed				
Global Id: T0600101703				
date9: 5/14/1994				
WESTERN UNION	125 12TH ST	SSE 1/4 - 1/2 (0.451 mi.)	253	442
Status: Completed - Case Closed				
Facility Id: 01-1668				
Facility Status: Case Closed				
Global Id: T0600101541				
date9: 8/1/1995				
OAKLAND BUS TERMINAL	2103 SAN PABLO AVE	NW 1/4 - 1/2 (0.459 mi.)	257	451
Status: Open - Assessment & Interim Remedial Action				
Facility Id: 01-0722				
Facility Status: Pollution Characterization				
Global Id: T0600100666				
90019	210 GRAND AVE	NE 1/4 - 1/2 (0.460 mi.)	258	460
Status: Open - Assessment & Interim Remedial Action				
Facility Id: 01-0341				
Facility Status: Remedial action (cleanup) Underway				
Global Id: T0600100313				
LAKE MERRITT LODGE	2332 HARRISON ST	NE 1/4 - 1/2 (0.465 mi.)	AU259	471
Status: Completed - Case Closed				
Facility Id: 01-1846				
Facility Status: Case Closed				
Global Id: T0600101712				
date9: 4/29/1994				
SHELL / 7-ELEVEN #20	2350 HARRISON	NE 1/4 - 1/2 (0.473 mi.)	AU263	492

EXECUTIVE SUMMARY

Status: Completed - Case Closed
 Facility Id: 01-2428
 Facility Status: Leak being confirmed
 Global Id: T0600102237

CHRYSLER DEALERSHIP	2417 BROADWAY	NNE 1/4 - 1/2 (0.498 mi.)	267	502
Status: Open - Site Assessment				
Facility Id: 01-2416				
Facility Status: Leak being confirmed				
Global Id: T0600102225				

SLIC: SLIC Region comes from the California Regional Water Quality Control Board.

A review of the SLIC list, as provided by EDR, and dated 12/14/2015 has revealed that there are 24 SLIC sites within approximately 0.5 miles of the target property.

<u>Equal/Higher Elevation</u>	<u>Address</u>	<u>Direction / Distance</u>	<u>Map ID</u>	<u>Page</u>
FRANKLIN HOME HEATIN Facility Status: Completed - Case Closed Global Id: T10000005804	1428-1432 FRANKLIN S	SW 1/8 - 1/4 (0.175 mi.)	Q96	98
ICE VENTURES PROJECT Facility Status: Completed - Case Closed Global Id: T06019742392	540 17TH	WNW 1/8 - 1/4 (0.213 mi.)	113	132
FRANK MAR COMMUNITY Facility Status: Completed - Case Closed Facility Id: SLT2O135141 Global Id: SLT2O135141	383 13TH ST	SSW 1/4 - 1/2 (0.255 mi.)	Z141	186
TRIBUNE TOWER COMPLE Facility Status: Open - Inactive Facility Id: SLT2O136142 Global Id: SLT2O136142	409 13TH ST	SW 1/4 - 1/2 (0.259 mi.)	Z143	189
FRANK G MAR COMMUNIT Facility Status: Completed - Case Closed Global Id: T06019767396	283 13TH ST	S 1/4 - 1/2 (0.273 mi.)	151	203
MERRILL SIGN COMPANY Facility Status: Completed - Case Closed Global Id: T10000002578	612 18TH STREET	WNW 1/4 - 1/2 (0.354 mi.)	213	358
CITY CENTER PROJECT Facility Status: Completed - Case Closed Global Id: T06019785860	1155 CLAY	WSW 1/4 - 1/2 (0.412 mi.)	AP238	414
11TH AND CLAY ST PAR Facility Status: Completed - Case Closed Global Id: T06019739482	0 11TH AND CLAY	WSW 1/4 - 1/2 (0.440 mi.)	251	441
CITY CENTER GARAGE W Facility Status: Completed - Case Closed Facility Id: SLT2O132138 Global Id: SLT2O132138	UNKNOWN 12TH ST & JE	WSW 1/4 - 1/2 (0.448 mi.)	AP252	441
CITY OF OAKLAND COMM Facility Status: Completed - Case Closed Global Id: T0600191532	601 12TH ST AT MARTI	WSW 1/4 - 1/2 (0.452 mi.)	AP254	444
CITY OF OAKLAND PARK	910 BROADWAY	SW 1/4 - 1/2 (0.468 mi.)	261	485

EXECUTIVE SUMMARY

Facility Status: Open - Site Assessment
 Facility Status: Completed - Case Closed
 Global Id: T06019705750
 Global Id: T06019758386

REDEVELOPMENT OF OAK **901 WASHINGTON** **SW 1/4 - 1/2 (0.489 mi.)** **265** **500**
 Facility Status: Completed - Case Closed
 Global Id: T06019782021

OAKLAND REDEVELOPMEN **UNKNOWN 13TH ST & JE** **W 1/4 - 1/2 (0.492 mi.)** **AT266** **501**
 Facility Status: Completed - Case Closed
 Facility Id: 01S0192
 Global Id: T0600191511

<u>Lower Elevation</u>	<u>Address</u>	<u>Direction / Distance</u>	<u>Map ID</u>	<u>Page</u>
PARKING LOT Facility Status: Completed - Case Closed Global Id: T06019757905	1750 WEBSTER	E 0 - 1/8 (0.042 mi.)	C23	25
OAKLAND GALLERIA PRO Facility Id: SLT2O139145	UNKNOWN 19TH & BROAD	NW 1/8 - 1/4 (0.161 mi.)	O90	88
OAKLAND AIRPORT TERM Facility Id: SL374201187		NE 1/8 - 1/4 (0.175 mi.)	P93	90
REGILLUS CONDOMINIUM Facility Status: Open - Site Assessment Global Id: T0600101132	200 LAKESIDE	E 1/8 - 1/4 (0.236 mi.)	X135	177
CATHEDRAL OF CHRIST Facility Status: Completed - Case Closed Global Id: SL0600163014	2121 HARRISON ST.	NE 1/4 - 1/2 (0.305 mi.)	186	297
ESSEX PARK Facility Status: Completed - Case Closed Global Id: SL0600140239	100 GRAND AVENUE	NNE 1/4 - 1/2 (0.360 mi.)	AK219	369
LAKE MERRITT TOWERS Facility Id: 01S0369	UNKNOWN VALDEZ & GRA	NNE 1/4 - 1/2 (0.370 mi.)	AJ224	382
POSTAL PARKING LOT R Facility Status: Open - Site Assessment Global Id: T10000007665	585 22ND STREET	NNW 1/4 - 1/2 (0.387 mi.)	227	385
TRIBUNE SITE REUSE Facility Status: Open - Site Assessment Global Id: T10000006310	2302 VALDEZ STREET	NNE 1/4 - 1/2 (0.414 mi.)	AQ240	419
LABOR TEMPLE PARKING Facility Status: Completed - Case Closed Global Id: T06019758999	2330 WEBSTER	NNE 1/4 - 1/2 (0.423 mi.)	242	422
NEGHERBON AUTO CENTE Facility Status: Open - Site Assessment Global Id: T10000003613	2345 BROADWAY	N 1/4 - 1/2 (0.440 mi.)	AO248	430

EXECUTIVE SUMMARY

Alameda County CS: A listing of contaminated sites overseen by the Toxic Release Program (oil and groundwater contamination from chemical releases and spills) and the Leaking Underground Storage Tank Program (soil and ground water contamination from leaking petroleum USTs).

A review of the Alameda County CS list, as provided by EDR, and dated 01/11/2016 has revealed that there are 66 Alameda County CS sites within approximately 0.5 miles of the target property.

<u>Equal/Higher Elevation</u>	<u>Address</u>	<u>Direction / Distance</u>	<u>Map ID</u>	<u>Page</u>
TOOTHMAN DEVELOPMENT Status: Case Closed Record Id: RO0001157	1736 FRANKLIN	W 0 - 1/8 (0.032 mi.)	A18	21
AT&T Status: Case Closed Record Id: RO0000897	1587 FRANKLIN STREET	WSW 0 - 1/8 (0.086 mi.)	F51	45
CHEVRON #9-0020 Status: Leak Confirmation Status: Preliminary Site Assessment Underway Status: Pollution Characterization Status: Case Closed Record Id: RO0000143	1633 HARRISON ST	SSE 0 - 1/8 (0.093 mi.)	H59	60
YWCA OF OAKLAND Status: Case Closed Record Id: RO0000718	1515 WEBSTER ST	SSW 0 - 1/8 (0.099 mi.)	E66	69
PACIFIC BELL Status: Case Closed Record Id: RO0000832	1519 FRANKLIN STREET	SW 0 - 1/8 (0.117 mi.)	F79	76
FRANKLIN HOME HEATIN Status: Leak Confirmation Record Id: RO0003132	1428-1432 FRANKLIN S	SW 1/8 - 1/4 (0.175 mi.)	Q96	98
HARRISON STREET GARA Status: Leak Confirmation Status: Preliminary Site Assessment Workplan Submitted Status: Preliminary Site Assessment Underway Status: Pollution Characterization Record Id: RO0000266	1432 HARRISON ST	S 1/8 - 1/4 (0.188 mi.)	R100	103
SPARKS PROPERTY Status: Leak Confirmation Record Id: RO0002992	1424 HARRISON	S 1/8 - 1/4 (0.193 mi.)	R104	117
FINANCIAL CENTER BUI Status: Case Closed Record Id: RO0000757	405 14TH ST	SW 1/8 - 1/4 (0.208 mi.)	Q110	129
ICE VENTURES PROJECT Status: Case Closed Record Id: RO0002712	540 17TH	WNW 1/8 - 1/4 (0.213 mi.)	113	132
CHEVRON #9-4816 Status: Leak Confirmation Status: Preliminary Site Assessment Underway Status: Pollution Characterization Status: Case Closed Record Id: RO0000290	301 14TH ST	S 1/8 - 1/4 (0.215 mi.)	R117	134
PARKING GARAGE	420 13TH ST	SW 1/4 - 1/2 (0.254 mi.)	Z140	183

EXECUTIVE SUMMARY

Status: Case Closed Record Id: RO0000576				
SHELL / QUALITY TUNE	246 14TH	SSE 1/4 - 1/2 (0.256 mi.)	Y142	187
Status: Case Closed Record Id: RO0000601				
ALLRIGHT PARKING LOT	1225 WEBSTER ST	SSW 1/4 - 1/2 (0.265 mi.)	AA147	196
Status: Case Closed Record Id: RO0000612				
FRANK G MAR COMMUNIT	283 13TH ST	S 1/4 - 1/2 (0.273 mi.)	151	203
Status: Pollution Characterization Status: Case Closed Record Id: RO0002829				
OAKLAND CITY HALL	#1 CITY HALL PLAZA	WSW 1/4 - 1/2 (0.282 mi.)	AE159	225
Status: Case Closed Record Id: RO0000954				
LEE FAMILY ASSOCIATI	387 12TH	SSW 1/4 - 1/2 (0.308 mi.)	AG188	298
Status: Case Closed Record Id: RO0000602				
CITY OF OAKLAND CITY	1417 CLAY ST	W 1/4 - 1/2 (0.311 mi.)	AE191	305
Status: Case Closed Record Id: RO0001171				
OAKLAND FEDERAL BUIL	1305 CLAY ST	WSW 1/4 - 1/2 (0.328 mi.)	AE199	325
Status: Case Closed Record Id: RO0001058				
BLUE PRINT SERVICE C	1700 JEFFERSON	WNW 1/4 - 1/2 (0.329 mi.)	202	327
Status: Leak Confirmation Status: Pollution Characterization Record Id: RO0000151				
OFFICE OF THE PRESID	1111 FRANKLIN ST	SW 1/4 - 1/2 (0.337 mi.)	AG207	345
Status: Case Closed Record Id: RO0001007				
MOBIL #10-MHG	160 14TH ST	SSE 1/4 - 1/2 (0.345 mi.)	AF210	351
Status: Preliminary Site Assessment Underway Status: Pollution Characterization Record Id: RO0002922				
FEMA	1111 BROADWAY	SW 1/4 - 1/2 (0.356 mi.)	217	362
Status: Case Closed Record Id: RO0001116				
CITY OF OAKLAND REDE	383 11TH ST	SSW 1/4 - 1/2 (0.360 mi.)	220	370
Status: Leak Confirmation Status: Preliminary Site Assessment Underway Status: Remedial Action Underway Status: Verificaiton Monitoring Underway Status: Case Closed Record Id: RO0002947				
ALCOPARK GARAGE	165 13TH ST	SSE 1/4 - 1/2 (0.363 mi.)	AL222	375
Status: Leak Confirmation Status: Preliminary Site Assessment Workplan Submitted Status: Preliminary Site Assessment Underway Status: Pollution Characterization				

EXECUTIVE SUMMARY

Record Id: RO0000401				
CITY CENTER PROJECT	1155 CLAY	WSW 1/4 - 1/2 (0.412 mi.)	AP238	414
Status: Case Closed				
Record Id: RO0002643				
CITY OF OAKLAND / PA	1000 FRANKLIN ST	SSW 1/4 - 1/2 (0.424 mi.)	243	423
Status: Verificaiton Monitoring Underway				
Status: Case Closed				
Record Id: RO0000037				
EMBL LLC TANK	1501 MARTIN LUTHER K	W 1/4 - 1/2 (0.429 mi.)	AS246	427
Status: Leak Confirmation				
Status: Preliminary Site Assessment Underway				
Status: Pollution Characterization				
Record Id: RO0003148				
11TH AND CLAY ST PAR	0 11TH AND CLAY	WSW 1/4 - 1/2 (0.440 mi.)	251	441
Status: Case Closed				
Record Id: RO0002503				
CITY OF OAKLAND	1330 MARTIN LUTHER K	W 1/4 - 1/2 (0.455 mi.)	AT255	445
Status: Case Closed				
Record Id: RO0001059				
CITY OF OAKLAND / DI	690 15TH ST	W 1/4 - 1/2 (0.455 mi.)	AS256	447
Status: Leak Confirmation				
Status: Pollution Characterization				
Status: Case Closed				
Record Id: RO0002456				
CITY OF OAKLAND PARK	910 BROADWAY	SW 1/4 - 1/2 (0.468 mi.)	261	485
Status: Leak Confirmation				
Status: Pollution Characterization				
Status: Case Closed				
Record Id: RO0002673				
Record Id: RO0002914				
CHEVRON	1700 CASTRO ST	WNW 1/4 - 1/2 (0.471 mi.)	262	487
Status: Leak Confirmation				
Status: Preliminary Site Assessment Underway				
Status: Pollution Characterization				
Record Id: RO0000342				
PRESERVATION PARK DE	655 12TH ST	WSW 1/4 - 1/2 (0.477 mi.)	264	499
Status: Case Closed				
Record Id: RO0000183				
REDEVELOPMENT OF OAK	901 WASHINGTON	SW 1/4 - 1/2 (0.489 mi.)	265	500
Status: Case Closed				
Record Id: RO0002713				
Lower Elevation	Address	Direction / Distance	Map ID	Page
PARKING LOT	1750 WEBSTER	E 0 - 1/8 (0.042 mi.)	C23	25
Status: Case Closed				
Record Id: RO0002672				
KAISER REGIONAL PARK	1901 FRANKLIN ST	NNW 0 - 1/8 (0.058 mi.)	D32	28
Status: Leak Confirmation				
Status: Case Closed				
Record Id: RO0003059				
BUTTNER PROPERTY	1900 WEBSTER ST	NE 0 - 1/8 (0.060 mi.)	C33	29

EXECUTIVE SUMMARY

Status: Leak Confirmation Status: Pollution Characterization Record Id: RO0003100				
MOBIL #10-077 Status: Case Closed Record Id: RO0000564	1975 WEBSTER ST	NNE 1/8 - 1/4 (0.148 mi.)	N88	85
EMPORIUM CAPWELL Status: Case Closed Record Id: RO0000545	0 20TH ST & BROADWAY	NNW 1/8 - 1/4 (0.178 mi.)	M97	99
CHEVRON Status: Pollution Characterization Record Id: RO0000147	1911 TELEGRAPH AVE	NW 1/8 - 1/4 (0.194 mi.)	O106	123
LAKEHURST HOTEL Status: Case Closed Record Id: RO0000744	1569 JACKSON	SE 1/8 - 1/4 (0.222 mi.)	121	138
KAISER CENTER Status: Case Closed Record Id: RO0000911	300 LAKESIDE DR	NE 1/8 - 1/4 (0.233 mi.)	W130	166
REGILLUS CONDOMINIUM Status: Leak Confirmation Status: Preliminary Site Assessment Workplan Submitted Status: Preliminary Site Assessment Underway Status: Pollution Characterization Record Id: RO0003008	200 LAKESIDE DR	E 1/8 - 1/4 (0.236 mi.)	X136	177
CENTER TWENTY-ONE FR Status: Leak Confirmation Status: Preliminary Site Assessment Underway Status: Pollution Characterization Status: Case Closed Record Id: RO0002984	2100-2150 FRANKLIN S	NNE 1/8 - 1/4 (0.245 mi.)	138	180
GOODYEAR SERVICE STA Status: Case Closed Record Id: RO0001023	2025 TELEGRAPH	NNW 1/4 - 1/2 (0.265 mi.)	U146	194
ORDWAY BUILDING Status: Case Closed Record Id: RO0000923	1 KAISER PLZ	NNE 1/4 - 1/2 (0.266 mi.)	AB148	197
CHEVRON #9-3600 Status: Leak Confirmation Status: Preliminary Site Assessment Workplan Submitted Status: Preliminary Site Assessment Underway Status: Case Closed Record Id: RO0002435	2200 TELEGRAPH AVENU	NNW 1/4 - 1/2 (0.331 mi.)	204	337
LAKE MERRITT TOWERS Status: Case Closed Record Id: RO0000689	155 GRAND AVE	NNE 1/4 - 1/2 (0.354 mi.)	AJ214	359
POSTAL PARKING LOT R Status: Pollution Characterization Record Id: RO0003187	585 22ND STREET	NNW 1/4 - 1/2 (0.387 mi.)	227	385
EXXON SERVICE STATIO Status: Leak Confirmation	2225 TELEGRAPH AVE	NNW 1/4 - 1/2 (0.388 mi.)	AM228	385

EXECUTIVE SUMMARY

Status: Preliminary Site Assessment Underway Status: Pollution Characterization Record Id: RO0000358				
TONY'S BEACON STATIO	2250 TELEGRAPH AVE	NNW 1/4 - 1/2 (0.392 mi.)	AM231	398
Status: Leak Confirmation Status: Preliminary Site Assessment Workplan Submitted Status: Preliminary Site Assessment Underway Status: Pollution Characterization Record Id: RO0000359				
NEGHERBON/BROADWAY G	2301-2345 BROADWAY	N 1/4 - 1/2 (0.394 mi.)	AO233	407
Status: Leak Confirmation Status: Pollution Characterization Record Id: RO0003095				
CATHEDRAL GARDENS	638 21ST STREET	NW 1/4 - 1/2 (0.395 mi.)	234	408
Status: Leak Confirmation Status: Case Closed Record Id: RO0003138				
SINCLAIR PAINT SITE	2040 SAN PABLO	NW 1/4 - 1/2 (0.409 mi.)	AN237	414
Status: Case Closed Record Id: RO0002815				
OAKLAND TRIBUNE	2302 VALDEZ ST	NNE 1/4 - 1/2 (0.413 mi.)	AQ239	415
Status: Pollution Characterization Status: Case Closed Record Id: RO0000807 Record Id: RO0003149				
LABOR TEMPLE PARKING	2330 WEBSTER	NNE 1/4 - 1/2 (0.423 mi.)	242	422
Status: Case Closed Record Id: RO0002711				
USPS CARRIER	577 W GRAND AVE	NNW 1/4 - 1/2 (0.426 mi.)	AR244	425
Status: Case Closed Record Id: RO0000947				
NEGHERBON AUTO CENTE	2345 BROADWAY	N 1/4 - 1/2 (0.440 mi.)	AO248	430
Status: Case Closed Record Id: RO0001190				
CITY OF OAKLAND	1310 OAK ST	SSE 1/4 - 1/2 (0.440 mi.)	250	438
Status: Case Closed Record Id: RO0000779				
WESTERN UNION	125 12TH ST	SSE 1/4 - 1/2 (0.451 mi.)	253	442
Status: Case Closed Record Id: RO0001155				
OAKLAND BUS TERMINAL	2103 SAN PABLO AVE	NW 1/4 - 1/2 (0.459 mi.)	257	451
Status: Leak Confirmation Status: Preliminary Site Assessment Underway Status: Pollution Characterization Status: Remedial Action Underway Status: Verificaiton Monitoring Underway Record Id: RO0000074				
90019	210 GRAND AVE	NE 1/4 - 1/2 (0.460 mi.)	258	460
Status: Pollution Characterization Record Id: RO0000137				
LAKE MERRITT LODGE	2332 HARRISON ST	NE 1/4 - 1/2 (0.465 mi.)	AU259	471

EXECUTIVE SUMMARY

Status: Case Closed
Record Id: RO0000537

SHELL / 7-ELEVEN #20	2350 HARRISON	NE 1/4 - 1/2 (0.473 mi.)	AU263	492
Status: Leak Confirmation				
Status: Preliminary Site Assessment Workplan Submitted				
Status: Pollution Characterization				
Status: Case Closed				
Record Id: RO0000505				
CHRYSLER DEALERSHIP	2417 BROADWAY	NNE 1/4 - 1/2 (0.498 mi.)	267	502
Status: Preliminary Site Assessment Underway				
Record Id: RO0000166				

State and tribal registered storage tank lists

UST: The Underground Storage Tank database contains registered USTs. USTs are regulated under Subtitle I of the Resource Conservation and Recovery Act (RCRA). The data come from the State Water Resources Control Board's Hazardous Substance Storage Container Database.

A review of the UST list, as provided by EDR, and dated 03/14/2016 has revealed that there are 6 UST sites within approximately 0.25 miles of the target property.

<u>Equal/Higher Elevation</u>	<u>Address</u>	<u>Direction / Distance</u>	<u>Map ID</u>	<u>Page</u>
AC TRANSIT	1600 FRANKLIN ST	SW 0 - 1/8 (0.076 mi.)	F44	36
Facility Status: 01				
Facility Id: 157				
Facility Id: FA0321536				
AT&T	1587 FRANKLIN STREET	WSW 0 - 1/8 (0.086 mi.)	F51	45
Facility Status: 01				
Facility Id: 218				
Facility Id: FA0321235				
<u>Lower Elevation</u>	<u>Address</u>	<u>Direction / Distance</u>	<u>Map ID</u>	<u>Page</u>
KAISER REGIONAL OFFI	410 19TH ST OFC	NNW 0 - 1/8 (0.068 mi.)	D39	33
Facility Id: 140				
KAISER FOUNDATION HE	1950 FRANKLIN ST	N 0 - 1/8 (0.100 mi.)	J70	74
Facility Status: 01				
Facility Id: 129				
Facility Id: FA0321047				
KAISER CENTER INC	300 LAKESIDE DR	NE 1/8 - 1/4 (0.233 mi.)	W132	173
Facility Id: 131				
KAISER CENTER	300 LAKESIDE DR	NE 1/8 - 1/4 (0.233 mi.)	W133	176
Facility Status: 01				
Facility Id: FA0321504				

EXECUTIVE SUMMARY

AST: A listing of aboveground storage tank petroleum storage tank locations.

A review of the AST list, as provided by EDR, and dated 08/01/2009 has revealed that there are 3 AST sites within approximately 0.25 miles of the target property.

<u>Equal/Higher Elevation</u>	<u>Address</u>	<u>Direction / Distance</u>	<u>Map ID</u>	<u>Page</u>
OAKLAND POINT OF PRE	1330 BROADWAY	SW 1/8 - 1/4 (0.223 mi.)	S123	143
MCI WORLDCOM	1330 BROADWAY	SW 1/8 - 1/4 (0.223 mi.)	S124	143
<u>Lower Elevation</u>	<u>Address</u>	<u>Direction / Distance</u>	<u>Map ID</u>	<u>Page</u>
OAKLAND AIRPORT TERM		NE 1/8 - 1/4 (0.175 mi.)	P93	90

State and tribal voluntary cleanup sites

VCP: Contains low threat level properties with either confirmed or unconfirmed releases and the project proponents have request that DTSC oversee investigation and/or cleanup activities and have agreed to provide coverage for DTSC's costs.

A review of the VCP list, as provided by EDR, and dated 02/01/2016 has revealed that there is 1 VCP site within approximately 0.5 miles of the target property.

<u>Lower Elevation</u>	<u>Address</u>	<u>Direction / Distance</u>	<u>Map ID</u>	<u>Page</u>
NEGHERBON Status: Active Facility Id: 60001834	2345, 2333 BROADWAY	N 1/4 - 1/2 (0.466 mi.)	260	473

State and tribal Brownfields sites

BROWNFIELDS: A listing of sites the SWRCB considers to be Brownfields since these are sites have come to them through the MOA Process.

A review of the BROWNFIELDS list, as provided by EDR, and dated 02/29/2016 has revealed that there are 2 BROWNFIELDS sites within approximately 0.5 miles of the target property.

<u>Equal/Higher Elevation</u>	<u>Address</u>	<u>Direction / Distance</u>	<u>Map ID</u>	<u>Page</u>
MERRILL SIGN COMPANY	612 18TH STREET	WNW 1/4 - 1/2 (0.354 mi.)	213	358
<u>Lower Elevation</u>	<u>Address</u>	<u>Direction / Distance</u>	<u>Map ID</u>	<u>Page</u>
ESSEX PARK	100 GRAND AVENUE	NNE 1/4 - 1/2 (0.360 mi.)	AK219	369

ADDITIONAL ENVIRONMENTAL RECORDS

Local Brownfield lists

EXECUTIVE SUMMARY

US BROWNFIELDS: The EPA's listing of Brownfields properties from the Cleanups in My Community program, which provides information on Brownfields properties for which information is reported back to EPA, as well as areas served by Brownfields grant programs.

A review of the US BROWNFIELDS list, as provided by EDR, and dated 12/22/2015 has revealed that there are 54 US BROWNFIELDS sites within approximately 0.5 miles of the target property.

<u>Equal/Higher Elevation</u>	<u>Address</u>	<u>Direction / Distance</u>	<u>Map ID</u>	<u>Page</u>
540 18TH STREET	540 18TH STREET	WNW 1/8 - 1/4 (0.228 mi.)	V129	163
550 18TH STREET	550 18TH STREET	WNW 1/8 - 1/4 (0.242 mi.)	V137	178
568 18TH STREET	568 18TH STREET	WNW 1/4 - 1/2 (0.268 mi.)	V150	200
1800 SAN PABLO AVENU	1800 SAN PABLO AVENU	WNW 1/4 - 1/2 (0.278 mi.)	AD158	218
FOX COURTS SITE	SAN PABLO AVENUE & 1	WNW 1/4 - 1/2 (0.285 mi.)	169	249
1810 SAN PABLO AVENU	1810 SAN PABLO AVENU	WNW 1/4 - 1/2 (0.285 mi.)	AD170	259
1818 SAN PABLO AVENU	1818 SAN PABLO AVENU	WNW 1/4 - 1/2 (0.291 mi.)	AD176	272
1830 SAN PABLO AVENU	1830 SAN PABLO AVENU	WNW 1/4 - 1/2 (0.315 mi.)	AD194	312
1840 SAN PABLO AVENU	1840 SAN PABLO AVENU	WNW 1/4 - 1/2 (0.318 mi.)	AD195	315
<u>Lower Elevation</u>	<u>Address</u>	<u>Direction / Distance</u>	<u>Map ID</u>	<u>Page</u>
1901 TELEGRAPH AVENU	1901 TELEGRAPH AVENU	NW 1/8 - 1/4 (0.191 mi.)	O103	113
1911 TELEGRAPH AVENU	1911 TELEGRAPH AVENU	NW 1/8 - 1/4 (0.194 mi.)	O105	120
521 19TH STREET	521 19TH STREET	NW 1/8 - 1/4 (0.201 mi.)	O108	125
1975 TELEGRAPH AVENU	1975 TELEGRAPH AVENU	NNW 1/8 - 1/4 (0.225 mi.)	U126	154
563 19TH STREET	563 19TH STREET	NW 1/4 - 1/2 (0.262 mi.)	V145	192
538 WILLIAM STREET P	538 WILLIAM STREET	NW 1/4 - 1/2 (0.273 mi.)	AC152	203
538 WILLIAM STREET P	538 WILLIAM STREET	NW 1/4 - 1/2 (0.273 mi.)	AC153	206
538 WILLIAM STREET P	538 WILLIAM STREET	NW 1/4 - 1/2 (0.273 mi.)	AC154	208
538 WILLIAM STREET PA	538 WILLIAM STREET	NW 1/4 - 1/2 (0.273 mi.)	AC155	211
571 19TH STREET	571 19TH STREET	WNW 1/4 - 1/2 (0.274 mi.)	AD156	213
544 WILLIAM STREET	544 WILLIAM STREET	NW 1/4 - 1/2 (0.277 mi.)	AC157	216
550 WILLIAM STREET	550 WILLIAM STREET	NW 1/4 - 1/2 (0.282 mi.)	AC160	228
529 20TH STREET PARC	529 20TH STREET	NW 1/4 - 1/2 (0.284 mi.)	AC162	231
529 20TH STREET PARC	529 20TH STREET	NW 1/4 - 1/2 (0.284 mi.)	AC163	234
529 20TH STREET PARC	529 20TH STREET	NW 1/4 - 1/2 (0.284 mi.)	AC164	236
529 20TH STREET PARC	529 20TH STREET	NW 1/4 - 1/2 (0.284 mi.)	AC165	239
529 20TH STREET PARC	529 20TH STREET	NW 1/4 - 1/2 (0.284 mi.)	AC166	241
529 20TH STREET PARC	529 20TH STREET	NW 1/4 - 1/2 (0.284 mi.)	AC167	244
562 WILLIAM STREET P	562 WILLIAM STREET	NW 1/4 - 1/2 (0.287 mi.)	AC172	262
562 WILLIAM STREET P	562 WILLIAM STREET	NW 1/4 - 1/2 (0.287 mi.)	AC173	264
566 WILLIAM STREET	566 WILLIAM STREET	NW 1/4 - 1/2 (0.289 mi.)	AC174	267
570 WILLIAM STREET	570 WILLIAM STREET	NW 1/4 - 1/2 (0.291 mi.)	AC175	269
574 WILLIAM STREET	574 WILLIAM STREET	NW 1/4 - 1/2 (0.293 mi.)	AC177	274
584 WILLIAM STREET	584 WILLIAM STREET	NW 1/4 - 1/2 (0.297 mi.)	AC179	279
565 20TH STREET	565 20TH STREET	NW 1/4 - 1/2 (0.297 mi.)	AC180	281
588 WILLIAM STREET	588 WILLIAM STREET	NW 1/4 - 1/2 (0.299 mi.)	AC181	284
592 WILLIAM STREET	592 WILLIAM STREET	NW 1/4 - 1/2 (0.301 mi.)	AC182	287
571 20TH STREET	571 20TH STREET	NW 1/4 - 1/2 (0.301 mi.)	AC183	289
596 WILLIAM STREET	596 WILLIAM STREET	NW 1/4 - 1/2 (0.302 mi.)	AC184	292
602 WILLIAM STREET	602 WILLIAM STREET	NW 1/4 - 1/2 (0.305 mi.)	AC185	294
608 WILLIAM STREET	608 WILLIAM STREET	NW 1/4 - 1/2 (0.308 mi.)	AC189	299
610 WILLIAM STREET	610 WILLIAM STREET	NW 1/4 - 1/2 (0.309 mi.)	AC190	302
585 20TH STREET PARC	585 20TH STREET	NW 1/4 - 1/2 (0.322 mi.)	AC196	317
585 20TH STREET PARC	585 20TH STREET	NW 1/4 - 1/2 (0.322 mi.)	AC197	320
585 20TH STREET PARC	585 20TH STREET	NW 1/4 - 1/2 (0.322 mi.)	AC198	322
1920 SAN PABLO AVENU	1920 SAN PABLO AVENU	NW 1/4 - 1/2 (0.331 mi.)	AH203	334
593 20TH STREET	593 20TH STREET	NW 1/4 - 1/2 (0.334 mi.)	AI205	342
597 20TH STREET PARC	597 20TH STREET	NW 1/4 - 1/2 (0.340 mi.)	AI208	346

EXECUTIVE SUMMARY

<u>Lower Elevation</u>	<u>Address</u>	<u>Direction / Distance</u>	<u>Map ID</u>	<u>Page</u>
597 20TH STREET PARC	597 20TH STREET	NW 1/4 - 1/2 (0.340 mi.)	AI209	348
1954 SAN PABLO AVENU	1954 SAN PABLO AVENU	NW 1/4 - 1/2 (0.353 mi.)	AH212	355
609 20TH STREET	609 20TH STREET	NW 1/4 - 1/2 (0.357 mi.)	AI218	367
1960 SAN PABLO AVENU	1960 SAN PABLO AVENU	NW 1/4 - 1/2 (0.360 mi.)	AH221	372
1972 SAN PABLO AVENU	1972 SAN PABLO AVENU	NW 1/4 - 1/2 (0.371 mi.)	AI225	382
1998 SAN PABLO AVENU	1998 SAN PABLO AVENU	NW 1/4 - 1/2 (0.390 mi.)	AN230	395
18TH STREET PARCEL	18TH STREET PARCEL	WNW 1/4 - 1/2 (0.416 mi.)	241	420

Local Lists of Landfill / Solid Waste Disposal Sites

WMUDS/SWAT: The Waste Management Unit Database System is used for program tracking and inventory of waste management units. The source is the State Water Resources Control Board.

A review of the WMUDS/SWAT list, as provided by EDR, and dated 04/01/2000 has revealed that there is 1 WMUDS/SWAT site within approximately 0.5 miles of the target property.

<u>Lower Elevation</u>	<u>Address</u>	<u>Direction / Distance</u>	<u>Map ID</u>	<u>Page</u>
CALTRANS DISTRICT 4	111 GRAND AVE	NNE 1/4 - 1/2 (0.355 mi.)	AK216	360

Local Lists of Hazardous waste / Contaminated Sites

HIST Cal-Sites: Formerly known as ASPIS, this database contains both known and potential hazardous substance sites. The source is the California Department of Toxic Substance Control. No longer updated by the state agency. It has been replaced by ENVIROSTOR.

A review of the HIST Cal-Sites list, as provided by EDR, and dated 08/08/2005 has revealed that there is 1 HIST Cal-Sites site within approximately 1 mile of the target property.

<u>Equal/Higher Elevation</u>	<u>Address</u>	<u>Direction / Distance</u>	<u>Map ID</u>	<u>Page</u>
HARRIS DRY CLEANERS	2801 MARTIN LUTHER K	NNW 1/2 - 1 (0.821 mi.)	AV276	521

Local Lists of Registered Storage Tanks

SWEEPS UST: Statewide Environmental Evaluation and Planning System. This underground storage tank listing was updated and maintained by a company contacted by the SWRCB in the early 1990's. The listing is no longer updated or maintained. The local agency is the contact for more information on a site on the SWEEPS list.

A review of the SWEEPS UST list, as provided by EDR, and dated 06/01/1994 has revealed that there are 14 SWEEPS UST sites within approximately 0.25 miles of the target property.

<u>Equal/Higher Elevation</u>	<u>Address</u>	<u>Direction / Distance</u>	<u>Map ID</u>	<u>Page</u>
AT&T Status: A Tank Status: A	1587 FRANKLIN STREET	WSW 0 - 1/8 (0.086 mi.)	F51	45

EXECUTIVE SUMMARY

Comp Number: 57568				
PACIFIC BELL	1519 FRANKLIN STREET	SW 0 - 1/8 (0.117 mi.)	F79	76
Comp Number: 57566				
HARRISON STREET GARA	1432 HARRISON ST	S 1/8 - 1/4 (0.188 mi.)	R100	103
Status: A				
Tank Status: A				
Comp Number: 67715				
QUALITY TUN UP	246 014TH ST	S 1/8 - 1/4 (0.211 mi.)	R112	130
Status: A				
Tank Status: A				
Comp Number: 53143				
HARRISON CAR WASH	301 014TH ST	SSW 1/8 - 1/4 (0.222 mi.)	Q120	137
Status: A				
Tank Status: A				
Comp Number: 8311				
Lower Elevation	Address	Direction / Distance	Map ID	Page
PG&E REGIONAL HEADQU	1919 WEBSTER ST	NE 0 - 1/8 (0.069 mi.)	D41	34
Status: A				
Tank Status: A				
Comp Number: 24785				
19TH & HARRISON ST.	1833 HARRISON ST	ESE 0 - 1/8 (0.076 mi.)	C42	35
Status: A				
Tank Status: A				
Comp Number: 12213				
VACANT LOT	1881 HARRISON	E 0 - 1/8 (0.081 mi.)	C46	38
Status: A				
Tank Status: A				
Comp Number: 2827				
KAISER FOUNDATION HE	1935 WEBSTER ST	NE 0 - 1/8 (0.093 mi.)	G57	59
Status: A				
Tank Status: A				
Comp Number: 2393				
BLUE CROSS BUILDING	1950 FRANKLIN ST	N 0 - 1/8 (0.100 mi.)	J67	71
Status: A				
Tank Status: A				
Comp Number: 49084				
REGIONAL OFFICES	1924 BROADWAY	NNW 1/8 - 1/4 (0.144 mi.)	M85	82
Status: A				
Tank Status: A				
Comp Number: 11814				
KAISER CENTER MALL	WEBSTER & 20TH	NNE 1/8 - 1/4 (0.175 mi.)	N92	89
Status: A				
Tank Status: A				
Comp Number: 20219				
EMPORIUM-CAPWELL	020TH & BROADWAY	NNW 1/8 - 1/4 (0.215 mi.)	T118	136
Comp Number: 63675				
KAISER CENTER	300 LAKESIDE DR	NE 1/8 - 1/4 (0.233 mi.)	W130	166
Status: A				

EXECUTIVE SUMMARY

Tank Status: A
Comp Number: 4631

HIST UST: Historical UST Registered Database.

A review of the HIST UST list, as provided by EDR, and dated 10/15/1990 has revealed that there are 14 HIST UST sites within approximately 0.25 miles of the target property.

<u>Equal/Higher Elevation</u>	<u>Address</u>	<u>Direction / Distance</u>	<u>Map ID</u>	<u>Page</u>
AT&T Facility Id: 00000057568	1587 FRANKLIN STREET	WSW 0 - 1/8 (0.086 mi.)	F51	45
PACIFIC BELL Facility Id: 00000057566	1519 FRANKLIN STREET	SW 0 - 1/8 (0.117 mi.)	F79	76
HARRISON STREET GARA HARRISON ST GARAGE Facility Id: 00000012212	1432 HARRISON ST 1432 HARRISON ST	S 1/8 - 1/4 (0.188 mi.) S 1/8 - 1/4 (0.188 mi.)	R100 R101	103 111
HARRISON CAR WASH Facility Id: 00000008311	301 14TH ST	S 1/8 - 1/4 (0.215 mi.)	R115	133
<u>Lower Elevation</u>	<u>Address</u>	<u>Direction / Distance</u>	<u>Map ID</u>	<u>Page</u>
EAST BAY DIVISION HE Facility Id: 00000024785	1919 WEBSTER ST	NE 0 - 1/8 (0.069 mi.)	D40	33
19TH & HARRISON ST. VACANT LOT Facility Id: 00000002827	1833 HARRISON ST 1881 HARRISON	ESE 0 - 1/8 (0.076 mi.) E 0 - 1/8 (0.081 mi.)	C42 C47	35 39
BLUE CROSS BUILDING Facility Id: 00000002393	1935 WEBSTER ST	NE 0 - 1/8 (0.093 mi.)	G56	59
BLUE CROSS BUILDING Facility Id: 00000049084	1950 FRANKLIN ST	N 0 - 1/8 (0.100 mi.)	J69	73
REGIONAL OFFICES Facility Id: 00000011814	1924 BROADWAY	NNW 1/8 - 1/4 (0.144 mi.)	M84	81
EMPORIUM-CAPWELL Facility Id: 00000063675	20TH AND BROADWAY	NNW 1/8 - 1/4 (0.175 mi.)	M91	89
KAISER CENTER Facility Id: 00000020218	300 LAKESIDE DR	NE 1/8 - 1/4 (0.233 mi.)	W130	166
KAISER CENTER GARAGE Facility Id: 00000004631	300 LAKESIDE DRIVE	NE 1/8 - 1/4 (0.233 mi.)	W131	169

CA FID UST: The Facility Inventory Database contains active and inactive underground storage tank locations. The source is the State Water Resource Control Board.

A review of the CA FID UST list, as provided by EDR, and dated 10/31/1994 has revealed that there are 14 CA FID UST sites within approximately 0.25 miles of the target property.

<u>Equal/Higher Elevation</u>	<u>Address</u>	<u>Direction / Distance</u>	<u>Map ID</u>	<u>Page</u>
AT&T	1587 FRANKLIN STREET	WSW 0 - 1/8 (0.086 mi.)	F51	45

EXECUTIVE SUMMARY

Facility Id: 01001225 Status: A				
PACIFIC BELL Facility Id: 01002234 Status: I	1519 FRANKLIN STREET	SW 0 - 1/8 (0.117 mi.)	F79	76
HARRISON STREET GARA Facility Id: 01000866 Status: A	1432 HARRISON ST	S 1/8 - 1/4 (0.188 mi.)	R100	103
QUALITY TUN UP Facility Id: 01002737 Status: A	246 014TH ST	S 1/8 - 1/4 (0.211 mi.)	R112	130
HARRISON CAR WASH Facility Id: 01002552 Status: A	301 014TH ST	SSW 1/8 - 1/4 (0.222 mi.)	Q120	137
Lower Elevation	Address	Direction / Distance	Map ID	Page
PG&E REGIONAL HEADQU Facility Id: 01001284 Status: A	1919 WEBSTER ST	NE 0 - 1/8 (0.069 mi.)	D41	34
19TH & HARRISON ST. Facility Id: 01002599 Status: A	1833 HARRISON ST	ESE 0 - 1/8 (0.076 mi.)	C42	35
VACANT LOT Facility Id: 01002532 Status: A	1881 HARRISON	E 0 - 1/8 (0.081 mi.)	C46	38
KAISER FOUNDATION HE Facility Id: 01002528 Status: A	1935 WEBSTER ST	NE 0 - 1/8 (0.093 mi.)	G57	59
BLUE CROSS BUILDING Facility Id: 01002721 Status: A	1950 FRANKLIN ST	N 0 - 1/8 (0.100 mi.)	J67	71
REGIONAL OFFICES Facility Id: 01002596 Status: A	1924 BROADWAY	NNW 1/8 - 1/4 (0.144 mi.)	M85	82
KAISER CENTER MALL Facility Id: 01002627 Status: A	WEBSTER & 20TH	NNE 1/8 - 1/4 (0.175 mi.)	N92	89
EMPORIUM-CAPWELL Facility Id: 01002247 Status: I	020TH & BROADWAY	NNW 1/8 - 1/4 (0.215 mi.)	T118	136
KAISER CENTER Facility Id: 01000957 Status: A	300 LAKESIDE DR	NE 1/8 - 1/4 (0.233 mi.)	W134	176

EXECUTIVE SUMMARY

Local Land Records

DEED: The use of recorded land use restrictions is one of the methods the DTSC uses to protect the public from unsafe exposures to hazardous substances and wastes .

A review of the DEED list, as provided by EDR, and dated 03/07/2016 has revealed that there is 1 DEED site within approximately 0.5 miles of the target property.

<u>Lower Elevation</u>	<u>Address</u>	<u>Direction / Distance</u>	<u>Map ID</u>	<u>Page</u>
NEGHERBON Status: ACTIVE Envirostor ID: 60001834	2345, 2333 BROADWAY	N 1/4 - 1/2 (0.466 mi.)	260	473

Other Ascertainable Records

RCRA NonGen / NLR: RCRAInfo is EPA's comprehensive information system, providing access to data supporting the Resource Conservation and Recovery Act (RCRA) of 1976 and the Hazardous and Solid Waste Amendments (HSWA) of 1984. The database includes selective information on sites which generate, transport, store, treat and/or dispose of hazardous waste as defined by the Resource Conservation and Recovery Act (RCRA). Non-Generators do not presently generate hazardous waste.

A review of the RCRA NonGen / NLR list, as provided by EDR, and dated 12/09/2015 has revealed that there is 1 RCRA NonGen / NLR site within approximately 0.25 miles of the target property.

<u>Lower Elevation</u>	<u>Address</u>	<u>Direction / Distance</u>	<u>Map ID</u>	<u>Page</u>
WORLD SAVINGS CTR	1901 HARRISON ST	E 0 - 1/8 (0.086 mi.)	C49	40

FUDS: The Listing includes locations of Formerly Used Defense Sites Properties where the US Army Corps Of Engineers is actively working or will take necessary cleanup actions.

A review of the FUDS list, as provided by EDR, and dated 01/31/2015 has revealed that there is 1 FUDS site within approximately 1 mile of the target property.

<u>Equal/Higher Elevation</u>	<u>Address</u>	<u>Direction / Distance</u>	<u>Map ID</u>	<u>Page</u>
OAKLAND AREA HOSPITA		S 1/4 - 1/2 (0.284 mi.)	Y161	231

HIST CORTESE: The sites for the list are designated by the State Water Resource Control Board [LUST], the Integrated Waste Board [SWF/LS], and the Department of Toxic Substances Control [CALSITES]. This listing is no longer updated by the state agency.

A review of the HIST CORTESE list, as provided by EDR, and dated 04/01/2001 has revealed that there are 57 HIST CORTESE sites within approximately 0.5 miles of the target property.

<u>Equal/Higher Elevation</u>	<u>Address</u>	<u>Direction / Distance</u>	<u>Map ID</u>	<u>Page</u>
TOOTHMAN DEVELOPMENT Reg Id: 01-1679	1736 FRANKLIN	W 0 - 1/8 (0.032 mi.)	A18	21
AT&T	1587 FRANKLIN STREET	WSW 0 - 1/8 (0.086 mi.)	F51	45

EXECUTIVE SUMMARY

Reg Id: 01-1705				
CHEVRON #9-0020	1633 HARRISON ST	SSE 0 - 1/8 (0.093 mi.)	H59	60
Reg Id: 01-0331				
YWCA OF OAKLAND	1515 WEBSTER ST	SSW 0 - 1/8 (0.099 mi.)	E66	69
Reg Id: 01-2211				
PACIFIC BELL	1519 FRANKLIN STREET	SW 0 - 1/8 (0.117 mi.)	F79	76
Reg Id: 01-1921				
HARRISON STREET GARA	1432 HARRISON ST	S 1/8 - 1/4 (0.188 mi.)	R100	103
Reg Id: 01-0739				
EAST BAY REGIONAL PA	UNKNOWN TILDEN PARK	SW 1/8 - 1/4 (0.207 mi.)	S109	127
Reg Id: 01-0534				
FINANCIAL CENTER BUI	405 14TH ST	SW 1/8 - 1/4 (0.208 mi.)	Q110	129
Reg Id: 01-2280				
CHEVRON	301 14TH	S 1/8 - 1/4 (0.215 mi.)	R114	133
Reg Id: 01-0355				
CHEVRON #9-4816	301 14TH ST	S 1/8 - 1/4 (0.215 mi.)	R117	134
Reg Id: 01-0694				
WORLDCOM	1330 BROADWAY	SW 1/8 - 1/4 (0.223 mi.)	S125	144
Reg Id: 01-1694				
TIME OIL COMPANY	255 14TH	S 1/8 - 1/4 (0.247 mi.)	Y139	183
Reg Id: 01-1486				
PARKING GARAGE	420 13TH ST	SW 1/4 - 1/2 (0.254 mi.)	Z140	183
Reg Id: 01-1773				
SHELL / QUALITY TUNE	246 14TH	SSE 1/4 - 1/2 (0.256 mi.)	Y142	187
Reg Id: 01-2039				
ALLRIGHT PARKING LOT	1225 WEBSTER ST	SSW 1/4 - 1/2 (0.265 mi.)	AA147	196
Reg Id: 01-2007				
OAKLAND CITY HALL	#1 CITY HALL PLAZA	WSW 1/4 - 1/2 (0.282 mi.)	AE159	225
Reg Id: 01-1069				
SHELL	510 14TH	WSW 1/4 - 1/2 (0.287 mi.)	AE171	261
Reg Id: 01-1371				
B & T ONE HOUR CLEAN	190 14TH STREET	SSE 1/4 - 1/2 (0.306 mi.)	AF187	297
Reg Id: 3069				
LEE FAMILY ASSOCIATI	387 12TH	SSW 1/4 - 1/2 (0.308 mi.)	AG188	298
Reg Id: 01-1739				
CITY OF OAKLAND CITY	1417 CLAY ST	W 1/4 - 1/2 (0.311 mi.)	AE191	305
Reg Id: 01-0409				
AG - STRADA OCC HOLD	1300 CLAY STREET	WSW 1/4 - 1/2 (0.315 mi.)	AE193	310
Reg Id: 01-0642				
OAKLAND FEDERAL BUIL	1305 CLAY	WSW 1/4 - 1/2 (0.328 mi.)	AE201	326
Reg Id: 01-1071				
BLUE PRINT SERVICE C	1700 JEFFERSON	WNW 1/4 - 1/2 (0.329 mi.)	202	327
Reg Id: 01-0210				
OFFICE OF THE PRESID	1111 FRANKLIN	SW 1/4 - 1/2 (0.337 mi.)	AG206	344
Reg Id: 01-2250				
MOBIL #10-MHG	160 14TH ST	SSE 1/4 - 1/2 (0.345 mi.)	AF210	351

EXECUTIVE SUMMARY

Reg Id: 01-0992				
FEMA	1111 BROADWAY	SW 1/4 - 1/2 (0.356 mi.)	217	362
Reg Id: 01-0235				
ALCOPARK GARAGE	165 13TH ST	SSE 1/4 - 1/2 (0.363 mi.)	AL222	375
Reg Id: 01-0055				
BRAMALEA PACIFIC	UNKNOWN 12TH & CLAY	WSW 1/4 - 1/2 (0.407 mi.)	AP235	412
Reg Id: 01-0233				
CITY OF OAKLAND / PA	1000 FRANKLIN ST	SSW 1/4 - 1/2 (0.424 mi.)	243	423
Reg Id: 01-1126				
CITY OF OAKLAND	1330 MARTIN LUTHER K	W 1/4 - 1/2 (0.455 mi.)	AT255	445
Reg Id: 01-1077				
CITY OF OAKLAND / DI	690 15TH ST	W 1/4 - 1/2 (0.455 mi.)	AS256	447
Reg Id: 01-1070				
CHEVRON	1700 CASTRO ST	WNW 1/4 - 1/2 (0.471 mi.)	262	487
Reg Id: 01-2260				
Lower Elevation	Address	Direction / Distance	Map ID	Page
KAISER REGIONAL PARK	1901 FRANKLIN ST	NNW 0 - 1/8 (0.058 mi.)	D32	28
Reg Id: 01-0843				
PG&E REGIONAL HEADQU	1919 WEBSTER ST	NE 0 - 1/8 (0.069 mi.)	D41	34
Reg Id: 01-1168				
MOBIL #10-077	1975 WEBSTER ST	NNE 1/8 - 1/4 (0.148 mi.)	N88	85
Reg Id: 01-0453				
CHEVRON	1911 TELEGRAPH AVE	NW 1/8 - 1/4 (0.194 mi.)	O106	123
Reg Id: 01-0336				
EMPORIUM CAPWELL	20TH & BROADWAY	NNW 1/8 - 1/4 (0.218 mi.)	T119	137
Reg Id: 01-0560				
LAKEHURST HOTEL	1569 JACKSON	SE 1/8 - 1/4 (0.222 mi.)	121	138
Reg Id: 01-2231				
KAISER CENTER	300 LAKESIDE DR	NE 1/8 - 1/4 (0.233 mi.)	W130	166
Reg Id: 01-0840				
REGILLUS CONDOMINIUM	200 LAKESIDE DR	E 1/8 - 1/4 (0.236 mi.)	X136	177
Reg Id: 01-1232				
GOODYEAR SERVICE STA	2025 TELEGRAPH	NNW 1/4 - 1/2 (0.265 mi.)	U146	194
Reg Id: 01-1795				
ORDWAY THE	ONE KAISER PLAZA, ST	NNE 1/4 - 1/2 (0.266 mi.)	AB149	198
Reg Id: 01-1790				
LAKE POINT TOWERS LI	101 LAKESIDE DR	ESE 1/4 - 1/2 (0.349 mi.)	211	354
Reg Id: 01-0876				
LAKE MERRITT TOWERS	155 GRAND AVE	NNE 1/4 - 1/2 (0.354 mi.)	AJ214	359
Reg Id: 01-0875				
PENN PARTNERS	3330 OAK	ESE 1/4 - 1/2 (0.374 mi.)	226	385
Reg Id: 01-1151				
EXXON SERVICE STATIO	2225 TELEGRAPH AVE	NNW 1/4 - 1/2 (0.388 mi.)	AM228	385
Reg Id: 01-1466				
TONY'S BEACON STATIO	2250 TELEGRAPH AVE	NNW 1/4 - 1/2 (0.392 mi.)	AM231	398

EXECUTIVE SUMMARY

Reg Id: 01-0475				
OAKLAND TRIBUNE	2302 VALDEZ ST	NNE 1/4 - 1/2 (0.413 mi.)	AQ239	415
Reg Id: 01-1469				
USPS CARRIER	577 WEST GRAND	NNW 1/4 - 1/2 (0.426 mi.)	AR245	425
Reg Id: 01-1706				
NEGHERBON AUTO CENTE	2345 BROADWAY	N 1/4 - 1/2 (0.440 mi.)	AO249	432
Reg Id: 01-1037				
CITY OF OAKLAND	1310 OAK ST	SSE 1/4 - 1/2 (0.440 mi.)	250	438
Reg Id: 01-1837				
WESTERN UNION	125 12TH ST	SSE 1/4 - 1/2 (0.451 mi.)	253	442
Reg Id: 01-1668				
OAKLAND BUS TERMINAL	2103 SAN PABLO AVE	NW 1/4 - 1/2 (0.459 mi.)	257	451
Reg Id: 01-0722				
90019	210 GRAND AVE	NE 1/4 - 1/2 (0.460 mi.)	258	460
Reg Id: 01-0341				
LAKE MERRITT LODGE	2332 HARRISON ST	NE 1/4 - 1/2 (0.465 mi.)	AU259	471
Reg Id: 01-1846				
SHELL / 7-ELEVEN #20	2350 HARRISON	NE 1/4 - 1/2 (0.473 mi.)	AU263	492
Reg Id: 01-2428				
CHRYSLER DEALERSHIP	2417 BROADWAY	NNE 1/4 - 1/2 (0.498 mi.)	267	502
Reg Id: 01-2416				

HWP: Detailed information on permitted hazardous waste facilities and corrective action ("cleanups") tracked in EnviroStor.

A review of the HWP list, as provided by EDR, and dated 02/22/2016 has revealed that there are 2 HWP sites within approximately 1 mile of the target property.

<u>Lower Elevation</u>	<u>Address</u>	<u>Direction / Distance</u>	<u>Map ID</u>	<u>Page</u>
FRANCIS PLATING OF O	785 7TH ST	WSW 1/2 - 1 (0.835 mi.)	277	523
EPA Id: CAD009206160				
Cleanup Status: PROTECTIVE FILER				
SAFETY-KLEEN CORP. 7	404 MARKET ST	WSW 1/2 - 1 (0.941 mi.)	AW288	582
EPA Id: CAD053044053				
Cleanup Status: CLOSED				

Notify 65: Listings of all Proposition 65 incidents reported to counties by the State Water Resources Control Board and the Regional Water Quality Control Board. This database is no longer updated by the reporting agency.

A review of the Notify 65 list, as provided by EDR, and dated 09/10/2015 has revealed that there are 11 Notify 65 sites within approximately 1 mile of the target property.

<u>Equal/Higher Elevation</u>	<u>Address</u>	<u>Direction / Distance</u>	<u>Map ID</u>	<u>Page</u>
F.G. MAR COMMUNITY H	HARRISON & 13TH STRE	SSW 1/4 - 1/2 (0.261 mi.)	AA144	191
OAKLAND CITY HALL	#1 CITY HALL PLAZA	WSW 1/4 - 1/2 (0.282 mi.)	AE159	225
LAWLER APARTMENTS	431 LEE STREET	ENE 1/2 - 1 (0.623 mi.)	268	506
BROADWAY VOLKSWAGON	2749 BROADWAY	NNE 1/2 - 1 (0.691 mi.)	269	506
EUROPEAN MOTORS	2915 BROADWAY	NNE 1/2 - 1 (0.849 mi.)	278	534

EXECUTIVE SUMMARY

<u>Lower Elevation</u>	<u>Address</u>	<u>Direction / Distance</u>	<u>Map ID</u>	<u>Page</u>
SERVICE STATION	2225 TELEGRAPH AVENUE	NNW 1/4 - 1/2 (0.388 mi.)	AM229	395
CROWLEY MARITIME COR	PAC. DRY DOCK YARDS	NNE 1/4 - 1/2 (0.393 mi.)	AJ232	407
MOSTLY MUSTANGS	2576 MARTIN LUTHER K	NNW 1/2 - 1 (0.699 mi.)	270	506
P. E. O'HAIR & CO.	309 FOURTH STREET	SSW 1/2 - 1 (0.733 mi.)	271	508
LANEY COLLEGE	600 FALLON STREET	S 1/2 - 1 (0.743 mi.)	272	508
SERVICE STATION	500 GRAND AVENUE	E 1/2 - 1 (0.859 mi.)	279	540

EDR HIGH RISK HISTORICAL RECORDS

EDR Exclusive Records

EDR MGP: The EDR Proprietary Manufactured Gas Plant Database includes records of coal gas plants (manufactured gas plants) compiled by EDR's researchers. Manufactured gas sites were used in the United States from the 1800's to 1950's to produce a gas that could be distributed and used as fuel. These plants used whale oil, rosin, coal, or a mixture of coal, oil, and water that also produced a significant amount of waste. Many of the byproducts of the gas production, such as coal tar (oily waste containing volatile and non-volatile chemicals), sludges, oils and other compounds are potentially hazardous to human health and the environment. The byproduct from this process was frequently disposed of directly at the plant site and can remain or spread slowly, serving as a continuous source of soil and groundwater contamination.

A review of the EDR MGP list, as provided by EDR, has revealed that there is 1 EDR MGP site within approximately 1 mile of the target property.

<u>Lower Elevation</u>	<u>Address</u>	<u>Direction / Distance</u>	<u>Map ID</u>	<u>Page</u>
PG AND E GAS PLANT O	FIRST AND WASHINGTON	SW 1/2 - 1 (0.874 mi.)	280	540

EDR Hist Auto: EDR has searched selected national collections of business directories and has collected listings of potential gas station/filling station/service station sites that were available to EDR researchers. EDR's review was limited to those categories of sources that might, in EDR's opinion, include gas station/filling station/service station establishments. The categories reviewed included, but were not limited to gas, gas station, gasoline station, filling station, auto, automobile repair, auto service station, service station, etc. This database falls within a category of information EDR classifies as "High Risk Historical Records", or HRHR. EDR's HRHR effort presents unique and sometimes proprietary data about past sites and operations that typically create environmental concerns, but may not show up in current government records searches.

A review of the EDR Hist Auto list, as provided by EDR, has revealed that there are 24 EDR Hist Auto sites within approximately 0.125 miles of the target property.

<u>Equal/Higher Elevation</u>	<u>Address</u>	<u>Direction / Distance</u>	<u>Map ID</u>	<u>Page</u>
AMES WHEEL ALIGNING	1739 WEBSTER ST	SSE 0 - 1/8 (0.004 mi.)	A12	19
HART P R	1725 WEBSTER AVE	S 0 - 1/8 (0.007 mi.)	A13	19
KAPLER ARTH	1825 WEBSTER AVE	ENE 0 - 1/8 (0.008 mi.)	A14	19
RANDALL BEVERLY	1728 WEBSTER AVE	SSE 0 - 1/8 (0.012 mi.)	A15	20
PAYNE P D	1701 WEBSTER AVE	S 0 - 1/8 (0.016 mi.)	A16	20
WALLER L A	1619 WEBSTER AVE	SSW 0 - 1/8 (0.055 mi.)	E30	27
Not reported	1624 FRANKLIN ST	WSW 0 - 1/8 (0.066 mi.)	B37	32
FISH A D	1635 FRANKLIN ST	WSW 0 - 1/8 (0.066 mi.)	B38	33
TINKHAM G F	1600 FRANKLIN ST	SW 0 - 1/8 (0.076 mi.)	F43	36
Not reported	1800 HARRISON ST	ESE 0 - 1/8 (0.083 mi.)	C48	40

EXECUTIVE SUMMARY

<u>Equal/Higher Elevation</u>	<u>Address</u>	<u>Direction / Distance</u>	<u>Map ID</u>	<u>Page</u>
Not reported	1587 FRANKLIN ST	WSW 0 - 1/8 (0.086 mi.)	F54	58
COLLIER A F	1633 HARRISON ST	SSE 0 - 1/8 (0.093 mi.)	H58	60
PACIFIC PARKING & SE	1544 FRANKLIN ST	SW 0 - 1/8 (0.102 mi.)	F71	74
DUPY & WAUGH	1510 WEBSTER ST	SSW 0 - 1/8 (0.114 mi.)	L78	76
<u>Lower Elevation</u>	<u>Address</u>	<u>Direction / Distance</u>	<u>Map ID</u>	<u>Page</u>
CRAIG OIL CO OAKLAND	1901 WEBSTER TEL H	NE 0 - 1/8 (0.043 mi.)	C24	25
KAPLER ARTH	1901 WEBSTER AVE	NE 0 - 1/8 (0.043 mi.)	C25	26
DOUGLAS S R	1901 WEBSTER ST	NE 0 - 1/8 (0.043 mi.)	C26	26
RAY P S	1900 WEBSTER AVE	NE 0 - 1/8 (0.055 mi.)	C31	27
HACKLEY L F	1900 WEBSTER ST	NE 0 - 1/8 (0.060 mi.)	C35	32
BLISS M S	1839 HARRISON ST	ESE 0 - 1/8 (0.076 mi.)	C45	38
DONALDSON A J	446 17TH ST	W 0 - 1/8 (0.094 mi.)	I63	69
BEAK W J	293 19TH ST	E 0 - 1/8 (0.096 mi.)	65	69
Not reported	1770 BROADWAY	NW 0 - 1/8 (0.109 mi.)	K74	75
ROWLAND VERN	1949 FRANKLIN ST	N 0 - 1/8 (0.114 mi.)	J77	76

EDR Hist Cleaner: EDR has searched selected national collections of business directories and has collected listings of potential dry cleaner sites that were available to EDR researchers. EDR's review was limited to those categories of sources that might, in EDR's opinion, include dry cleaning establishments. The categories reviewed included, but were not limited to dry cleaners, cleaners, laundry, laundromat, cleaning/laundry, wash & dry etc. This database falls within a category of information EDR classifies as "High Risk Historical Records", or HRHR. EDR's HRHR effort presents unique and sometimes proprietary data about past sites and operations that typically create environmental concerns, but may not show up in current government records searches.

A review of the EDR Hist Cleaner list, as provided by EDR, has revealed that there are 20 EDR Hist Cleaner sites within approximately 0.125 miles of the target property.

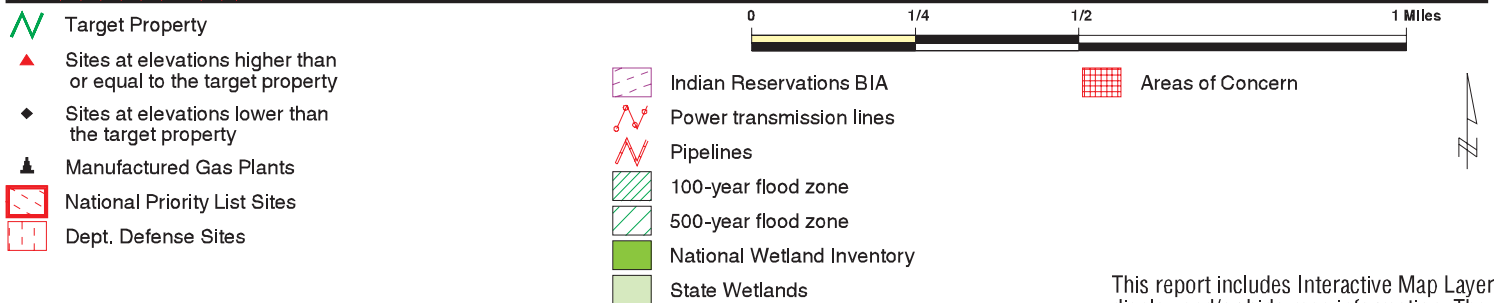
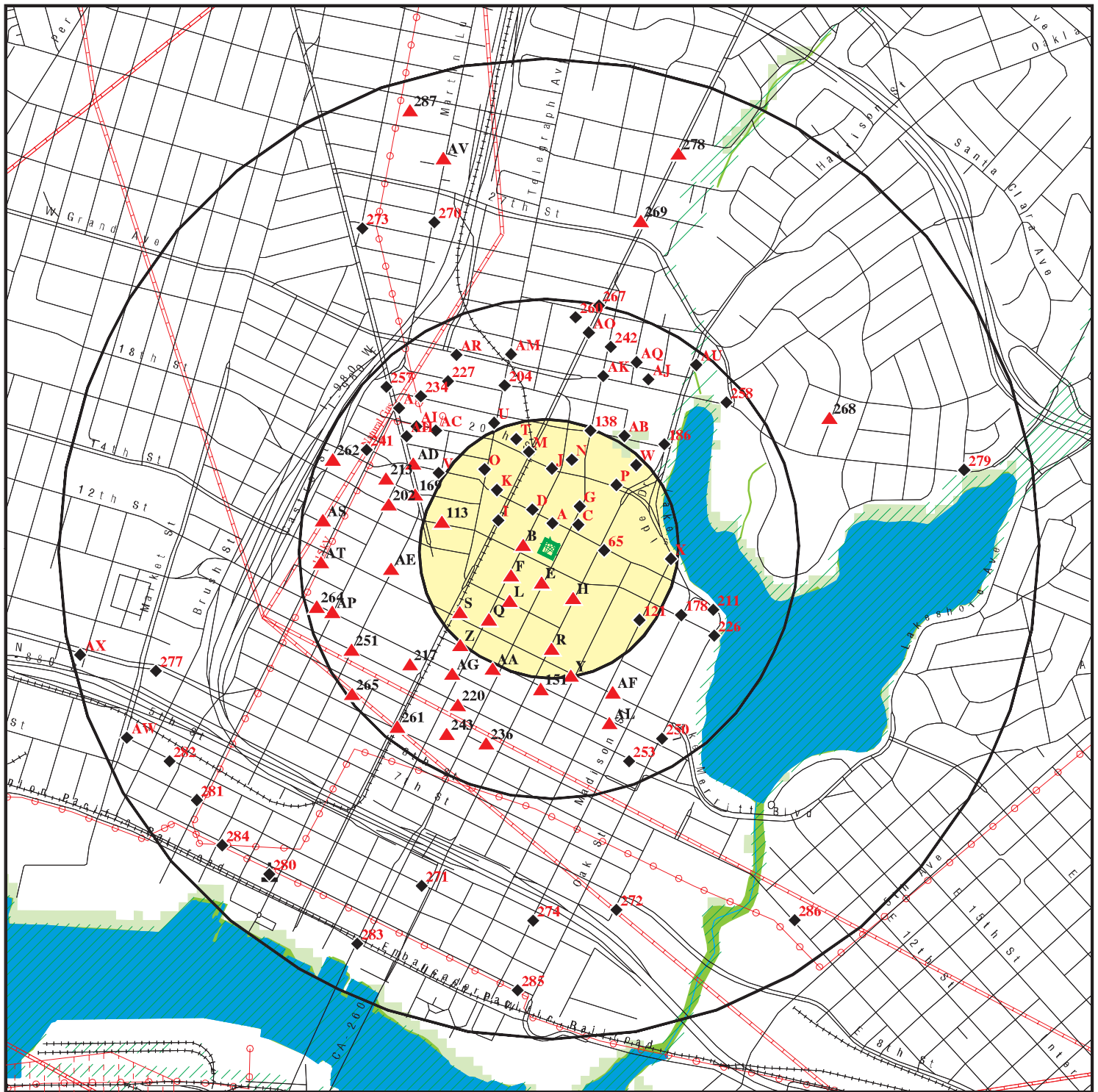
<u>Equal/Higher Elevation</u>	<u>Address</u>	<u>Direction / Distance</u>	<u>Map ID</u>	<u>Page</u>
Not reported	371 17TH ST	SW 0 - 1/8 (0.022 mi.)	A17	20
THOMAS F PARISIAN CL	1724 FRANKLIN ST	W 0 - 1/8 (0.032 mi.)	B19	22
Not reported	1706 FRANKLIN ST	W 0 - 1/8 (0.034 mi.)	B20	22
WEST END FRENCH LAUN	1616 WEBSTER AVE	S 0 - 1/8 (0.063 mi.)	E36	32
Not reported	1587 FRANKLIN ST	WSW 0 - 1/8 (0.086 mi.)	F52	57
MILLER LEO	1539 WEBSTER AVE	SSW 0 - 1/8 (0.088 mi.)	E55	58
WHITAKER J W	1548 WEBSTER AVE	SSW 0 - 1/8 (0.096 mi.)	E64	69
WANDERER LOUIS	1520 WEBSTER AVE	SSW 0 - 1/8 (0.109 mi.)	L75	75
WENTWORTH R E	376 15TH ST	SW 0 - 1/8 (0.118 mi.)	L80	80
COHN GUS	378 15TH ST	SW 0 - 1/8 (0.118 mi.)	L81	81
BALLARD JAS	382 15TH ST	SW 0 - 1/8 (0.119 mi.)	L82	81
UNIQUE PRESSING PARL	1509 FRANKLIN ST	SW 0 - 1/8 (0.122 mi.)	F83	81
<u>Lower Elevation</u>	<u>Address</u>	<u>Direction / Distance</u>	<u>Map ID</u>	<u>Page</u>
PERL BENJ	377 19TH ST	N 0 - 1/8 (0.036 mi.)	A21	23
COLONIAL CLEANERS &	384 19TH ST	N 0 - 1/8 (0.045 mi.)	D27	26
KLINE HARRY	335 19TH ST	ENE 0 - 1/8 (0.046 mi.)	C28	26
Not reported	386 19TH ST	N 0 - 1/8 (0.046 mi.)	D29	27
BUDGET CLEANERS	295 19TH ST	E 0 - 1/8 (0.094 mi.)	C62	68
GARDNER W G	1736 BROADWAY ST	WNW 0 - 1/8 (0.106 mi.)	I72	74
CONSOLIDATED CLEANER	1720 BROADWAY ST	WNW 0 - 1/8 (0.106 mi.)	I73	75
TACO POPULAR CLEANIN	1723 BROADWAY ST	WNW 0 - 1/8 (0.113 mi.)	I76	75

EXECUTIVE SUMMARY

Due to poor or inadequate address information, the following sites were not mapped. Count: 16 records.

<u>Site Name</u>	<u>Database(s)</u>
MACARTHUR BART STATION/TRANSIT VIL AMERICAN CAN PACKAGING INC	SLIC, BROWNFIELDS SEMS-ARCHIVE, CORRACTS, RCRA-TSDF, RCRA-SQG, 2020 COR ACTION, FTTS, FINDS, ECHO RESPONSE, ENVIROSTOR, LIENS,
CAL TECH METALS	Cortese
ALLIANCE RESIDENTIAL REDEVELOPMENT	Alameda County CS
SHELL	Alameda County CS
PG&E GAS PLANT OAKLAND 601 2A	SEMS-ARCHIVE
CYPRESS FREEWAY-3RD STREET SOUNDWA	ENVIROSTOR, VCP
SO. PRESCOTT NEIGHBORHOOD PARK	ENVIROSTOR, VCP
AT & SF RAILROAD PROPERTY	ENVIROSTOR, VCP
MACARTHUR ST. ON-RAMP WIDENING PRO	ENVIROSTOR, VCP
MANDELA PARKWAY EXTENSION PROJECT	ENVIROSTOR, VCP
MANDELA PARKWAY CORRIDOR	ENVIROSTOR, VCP
BROOKLYN BASIN	ENVIROSTOR, VCP
UPTOWN THEATER DISTRICT	SLIC
OAKLAND REDEVELOPMENT AGENCY	SLIC
A C TRANSIT - EMERYVILLE	ENVIROSTOR

OVERVIEW MAP - 4615599.2S

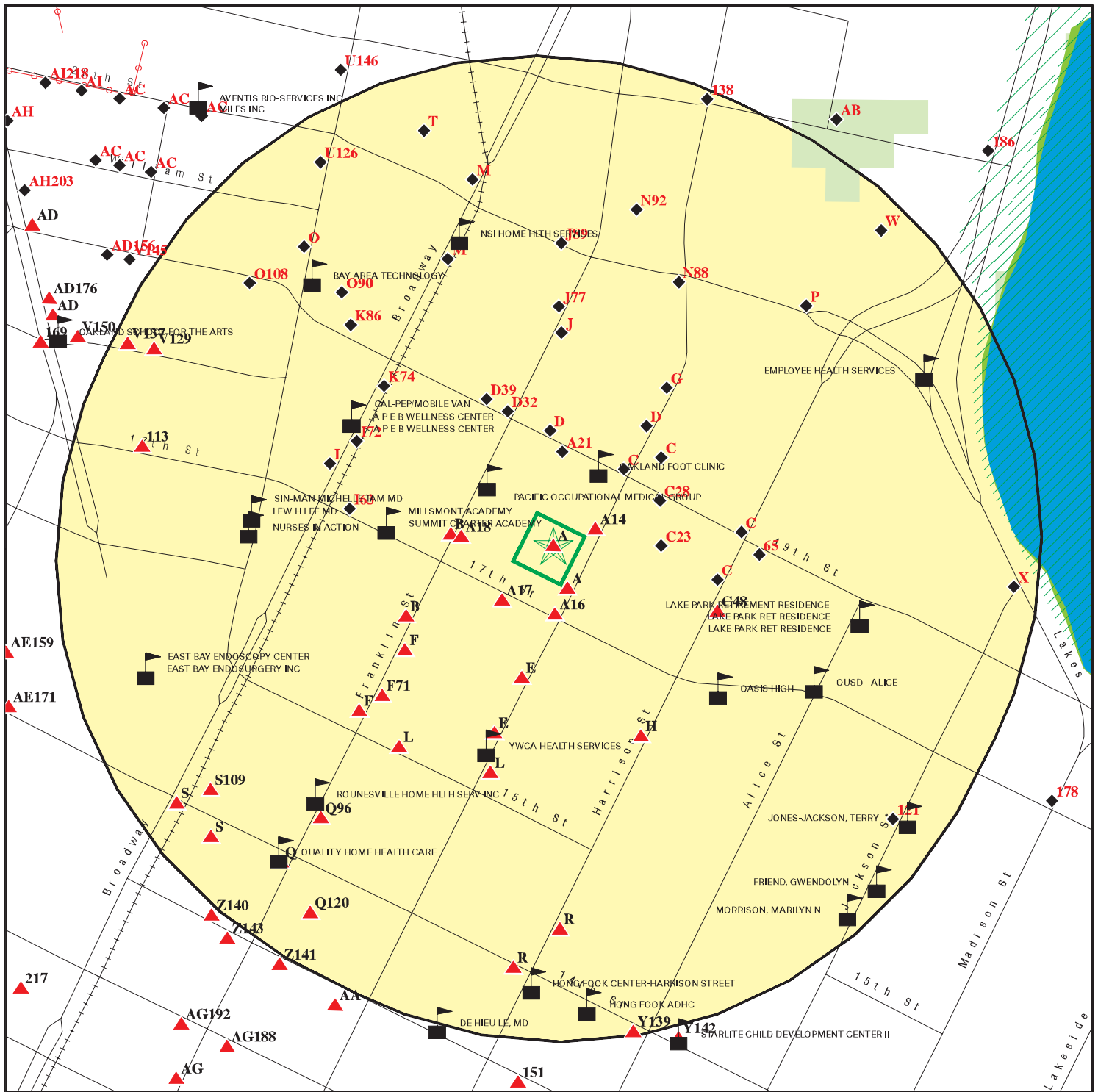


This report includes Interactive Map Layers to display and/or hide map information. The legend includes only those icons for the default map view.

SITE NAME: 1721 Webster Street Property
 ADDRESS: 1721 Webster Street
 OAKLAND CA 94612
 LAT/LONG: 37.806306 / 122.267378

CLIENT: AECOM
 CONTACT: AL Thatcher
 INQUIRY #: 4615599.2s
 DATE: May 11, 2016 12:34 pm

DETAIL MAP - 4615599.2S



Target Property

Sites at elevations higher than or equal to the target property

Sites at elevations lower than the target property

Manufactured Gas Plants

Sensitive Receptors

National Priority List Sites

Dept. Defense Sites

Indian Reservations BIA

Power transmission lines

100-year flood zone

500-year flood zone

National Wetland Inventory

State Wetlands

Areas of Concern

This report includes Interactive Map Layers to display and/or hide map information. The legend includes only those icons for the default map view.

SITE NAME: 1721 Webster Street Property
ADDRESS: 1721 Webster Street
OAKLAND CA 94612
LAT/LONG: 37.806306 / 122.267378

CLIENT: AECOM
CONTACT: AL Thatcher
INQUIRY #: 4615599.2s
DATE: May 11, 2016 12:35 pm

MAP FINDINGS SUMMARY

Database	Search Distance (Miles)	Target Property	< 1/8	1/8 - 1/4	1/4 - 1/2	1/2 - 1	> 1	Total Plotted
STANDARD ENVIRONMENTAL RECORDS								
<i>Federal NPL site list</i>								
NPL	1.000		0	0	0	0	NR	0
Proposed NPL	1.000		0	0	0	0	NR	0
NPL LIENS	TP		NR	NR	NR	NR	NR	0
<i>Federal Delisted NPL site list</i>								
Delisted NPL	1.000		0	0	0	0	NR	0
<i>Federal CERCLIS list</i>								
FEDERAL FACILITY	0.500		0	0	0	NR	NR	0
SEMS	0.500		0	0	0	NR	NR	0
<i>Federal CERCLIS NFRAP site list</i>								
SEMS-ARCHIVE	0.500		0	0	0	NR	NR	0
<i>Federal RCRA CORRACTS facilities list</i>								
CORRACTS	1.000		0	0	0	1	NR	1
<i>Federal RCRA non-CORRACTS TSD facilities list</i>								
RCRA-TSDF	0.500		0	0	0	NR	NR	0
<i>Federal RCRA generators list</i>								
RCRA-LQG	0.250		0	5	NR	NR	NR	5
RCRA-SQG	0.250		6	7	NR	NR	NR	13
RCRA-CESQG	0.250		0	0	NR	NR	NR	0
<i>Federal institutional controls / engineering controls registries</i>								
LUCIS	0.500		0	0	0	NR	NR	0
US ENG CONTROLS	0.500		0	0	0	NR	NR	0
US INST CONTROL	0.500		0	0	0	NR	NR	0
<i>Federal ERNS list</i>								
ERNS	TP		NR	NR	NR	NR	NR	0
<i>State- and tribal - equivalent NPL</i>								
RESPONSE	1.000		0	0	1	2	NR	3
<i>State- and tribal - equivalent CERCLIS</i>								
ENVIROSTOR	1.000		0	1	2	14	NR	17
<i>State and tribal landfill and/or solid waste disposal site lists</i>								
SWF/LF	0.500		0	0	0	NR	NR	0
<i>State and tribal leaking storage tank lists</i>								
LUST	0.500	1	9	15	48	NR	NR	73

MAP FINDINGS SUMMARY

Database	Search Distance (Miles)	Target Property	< 1/8	1/8 - 1/4	1/4 - 1/2	1/2 - 1	> 1	Total Plotted
INDIAN LUST	0.500		0	0	0	NR	NR	0
SLIC	0.500		1	5	18	NR	NR	24
Alameda County CS	0.500	1	8	13	45	NR	NR	67
State and tribal registered storage tank lists								
FEMA UST	0.250		0	0	NR	NR	NR	0
UST	0.250		4	2	NR	NR	NR	6
AST	0.250		0	3	NR	NR	NR	3
INDIAN UST	0.250		0	0	NR	NR	NR	0
State and tribal voluntary cleanup sites								
VCP	0.500		0	0	1	NR	NR	1
INDIAN VCP	0.500		0	0	0	NR	NR	0
State and tribal Brownfields sites								
BROWNFIELDS	0.500		0	0	2	NR	NR	2
ADDITIONAL ENVIRONMENTAL RECORDS								
Local Brownfield lists								
US BROWNFIELDS	0.500		0	6	48	NR	NR	54
Local Lists of Landfill / Solid Waste Disposal Sites								
WMUDS/SWAT	0.500		0	0	1	NR	NR	1
SWRCY	0.500		0	0	0	NR	NR	0
HAULERS	TP		NR	NR	NR	NR	NR	0
INDIAN ODI	0.500		0	0	0	NR	NR	0
ODI	0.500		0	0	0	NR	NR	0
DEBRIS REGION 9	0.500		0	0	0	NR	NR	0
Local Lists of Hazardous waste / Contaminated Sites								
US HIST CDL	TP		NR	NR	NR	NR	NR	0
HIST Cal-Sites	1.000		0	0	0	1	NR	1
SCH	0.250		0	0	NR	NR	NR	0
CDL	TP		NR	NR	NR	NR	NR	0
Toxic Pits	1.000		0	0	0	0	NR	0
US CDL	TP		NR	NR	NR	NR	NR	0
Local Lists of Registered Storage Tanks								
SWEEPS UST	0.250	1	7	7	NR	NR	NR	15
HIST UST	0.250	2	7	7	NR	NR	NR	16
CA FID UST	0.250	1	7	7	NR	NR	NR	15
Local Land Records								
LIENS	TP		NR	NR	NR	NR	NR	0
LIENS 2	TP		NR	NR	NR	NR	NR	0
DEED	0.500		0	0	1	NR	NR	1
Records of Emergency Release Reports								
HMIRS	TP		NR	NR	NR	NR	NR	0

MAP FINDINGS SUMMARY

Database	Search Distance (Miles)	Target Property	< 1/8	1/8 - 1/4	1/4 - 1/2	1/2 - 1	> 1	Total Plotted
CHMIRS	TP		NR	NR	NR	NR	NR	0
LDS	TP		NR	NR	NR	NR	NR	0
MCS	TP		NR	NR	NR	NR	NR	0
SPILLS 90	TP		NR	NR	NR	NR	NR	0
Other Ascertainable Records								
RCRA NonGen / NLR	0.250		1	0	NR	NR	NR	1
FUDS	1.000		0	0	1	0	NR	1
DOD	1.000		0	0	0	0	NR	0
SCRD DRYCLEANERS	0.500		0	0	0	NR	NR	0
US FIN ASSUR	TP		NR	NR	NR	NR	NR	0
EPA WATCH LIST	TP		NR	NR	NR	NR	NR	0
2020 COR ACTION	0.250		0	0	NR	NR	NR	0
TSCA	TP		NR	NR	NR	NR	NR	0
TRIS	TP		NR	NR	NR	NR	NR	0
SSTS	TP		NR	NR	NR	NR	NR	0
ROD	1.000		0	0	0	0	NR	0
RMP	TP		NR	NR	NR	NR	NR	0
RAATS	TP		NR	NR	NR	NR	NR	0
PRP	TP		NR	NR	NR	NR	NR	0
PADS	TP		NR	NR	NR	NR	NR	0
ICIS	TP		NR	NR	NR	NR	NR	0
FTTS	TP		NR	NR	NR	NR	NR	0
MLTS	TP		NR	NR	NR	NR	NR	0
COAL ASH DOE	TP		NR	NR	NR	NR	NR	0
COAL ASH EPA	0.500		0	0	0	NR	NR	0
PCB TRANSFORMER	TP		NR	NR	NR	NR	NR	0
RADINFO	TP		NR	NR	NR	NR	NR	0
HIST FTTS	TP		NR	NR	NR	NR	NR	0
DOT OPS	TP		NR	NR	NR	NR	NR	0
CONSENT	1.000		0	0	0	0	NR	0
INDIAN RESERV	1.000		0	0	0	0	NR	0
FUSRAP	1.000		0	0	0	0	NR	0
UMTRA	0.500		0	0	0	NR	NR	0
LEAD SMELTERS	TP		NR	NR	NR	NR	NR	0
US AIRS	TP		NR	NR	NR	NR	NR	0
US MINES	0.250		0	0	NR	NR	NR	0
FINDS	TP	1	NR	NR	NR	NR	NR	1
UXO	1.000		0	0	0	0	NR	0
DOCKET HWC	TP		NR	NR	NR	NR	NR	0
CA BOND EXP. PLAN	1.000		0	0	0	0	NR	0
Cortese	0.500		0	0	0	NR	NR	0
CUPA Listings	0.250		0	0	NR	NR	NR	0
DRYCLEANERS	0.250		0	0	NR	NR	NR	0
EMI	TP	1	NR	NR	NR	NR	NR	1
ENF	TP		NR	NR	NR	NR	NR	0
Financial Assurance	TP		NR	NR	NR	NR	NR	0
HAZNET	TP	2	NR	NR	NR	NR	NR	2
HIST CORTESE	0.500	1	7	13	37	NR	NR	58
HWP	1.000		0	0	0	2	NR	2
HWT	0.250		0	0	NR	NR	NR	0

MAP FINDINGS SUMMARY

Database	Search Distance (Miles)	Target Property	< 1/8	1/8 - 1/4	1/4 - 1/2	1/2 - 1	> 1	Total Plotted
MINES	TP		NR	NR	NR	NR	NR	0
MWMP	0.250		0	0	NR	NR	NR	0
NPDES	TP		NR	NR	NR	NR	NR	0
PEST LIC	TP		NR	NR	NR	NR	NR	0
PROC	0.500		0	0	0	NR	NR	0
Notify 65	1.000		0	0	4	7	NR	11
UIC	TP		NR	NR	NR	NR	NR	0
WASTEWATER PITS	0.500		0	0	0	NR	NR	0
WDS	TP		NR	NR	NR	NR	NR	0
WIP	0.250		0	0	NR	NR	NR	0
ECHO	TP	1	NR	NR	NR	NR	NR	1
FUELS PROGRAM	0.250		0	0	NR	NR	NR	0

EDR HIGH RISK HISTORICAL RECORDS

EDR Exclusive Records

EDR MGP	1.000		0	0	0	1	NR	1
EDR Hist Auto	0.125	1	24	NR	NR	NR	NR	25
EDR Hist Cleaner	0.125		20	NR	NR	NR	NR	20

EDR RECOVERED GOVERNMENT ARCHIVES

Exclusive Recovered Govt. Archives

RGA LF	TP		NR	NR	NR	NR	NR	0
RGA LUST	TP	4	NR	NR	NR	NR	NR	4

- Totals --		17	101	91	209	28	0	446
-------------	--	----	-----	----	-----	----	---	-----

NOTES:

TP = Target Property

NR = Not Requested at this Search Distance

Sites may be listed in more than one database

Map ID
Direction
Distance
Elevation

MAP FINDINGS

Site

Database(s)

EDR ID Number
EPA ID Number

A1
Target
Property **8988 ALAMEDA COUNTY ENVIRONMENTAL HEALTH**
1721 WEBSTER ST
OAKLAND, CA 94612

FINDS **1014672436**
ECHO **N/A**

Site 1 of 19 in cluster A

Actual:
33 ft.

FINDS:

Registry ID: 110043359834

Environmental Interest/Information System
LEAKING UNDERGROUND STORAGE TANK - ARRA

ECHO:

Envid: 1014672436
Registry ID: 110043359834
DFR URL: http://echo.epa.gov/detailed_facility_report?fid=110043359834

A2
Target
Property **DOUGLAS MOTOR SERVICE**
17211 WEBSTER ST
OAKLAND, CA

EDR Hist Auto **1009013054**
N/A

Site 2 of 19 in cluster A

Actual:
33 ft.

EDR Historical Auto Stations:

Name: DOUGLAS MOTOR SERVICE
Year: 1967
Type: AUTOMOBILE REPAIRING

A3
Target
Property **DOUGLAS PARKING COMPANY**
1721 WEBSTER ST
OAKLAND, CA

RGA LUST **S114611863**
N/A

Site 3 of 19 in cluster A

Actual:
33 ft.

RGA LUST:

2006	DOUGLAS PARKING COMPANY	1721 WEBSTER ST
2005	DOUGLAS PARKING COMPANY	1721 WEBSTER ST
2003	DOUGLAS PARKING COMPANY	1721 WEBSTER ST
2002	DOUGLAS PARKING COMPANY	1721 WEBSTER ST
2001	DOUGLAS PARKING COMPANY	1721 WEBSTER ST
2000	DOUGLAS PARKING COMPANY	1721 WEBSTER ST

A4
Target
Property **DOUGLAS PARKING COMPANY**
1721 WEBSTER STREET
OAKLAND, CA 94612

EMI **S113748050**
N/A

Site 4 of 19 in cluster A

Actual:
33 ft.

EMI:

Year: 2010
County Code: 1
Air Basin: SF
Facility ID: 18179
Air District Name: BA

Map ID
Direction
Distance
Elevation

MAP FINDINGS

Site

Database(s)

EDR ID Number
EPA ID Number

DOUGLAS PARKING COMPANY (Continued)

S113748050

SIC Code: 1799
Air District Name: BAY AREA AQMD
Community Health Air Pollution Info System: Not reported
Consolidated Emission Reporting Rule: Not reported
Total Organic Hydrocarbon Gases Tons/Yr: 0
Reactive Organic Gases Tons/Yr: 0
Carbon Monoxide Emissions Tons/Yr: 0
NOX - Oxides of Nitrogen Tons/Yr: 0
SOX - Oxides of Sulphur Tons/Yr: 0
Particulate Matter Tons/Yr: 0
Part. Matter 10 Micrometers and Smllr Tons/Yr:0

**A5
Target
Property**

**DOUGLAS PARKING CO
1721 WEBSTER ST.
OAKLAND, CA**

RGA LUST

**S114611860
N/A**

Site 5 of 19 in cluster A

**Actual:
33 ft.**

RGA LUST:

2012	DOUGLAS PARKING CO	1721 WEBSTER ST.
2011	DOUGLAS PARKING CO	1721 WEBSTER ST.
2010	DOUGLAS PARKING CO	1721 WEBSTER ST.

**A6
Target
Property**

**1X DOUGLAS PARKING COMPANY
1721 WEBSTER ST.
OAKLAND, CA 94612**

HAZNET

**S112848416
N/A**

Site 6 of 19 in cluster A

**Actual:
33 ft.**

HAZNET:

envid: S112848416
Year: 1993
GEPAID: CAC000865016
Contact: LELAND DOUGLAS
Telephone: 0000000000
Mailing Name: Not reported
Mailing Address: 1721 WEBSTER ST.
Mailing City,St,Zip: OAKLAND, CA 946120000
Gen County: Not reported
TSD EPA ID: CAD009466392
TSD County: Not reported
Waste Category: Other empty containers 30 gallons or more
Disposal Method: Recycler
Tons: 1
Cat Decode: Other empty containers 30 gallons or more
Method Decode: Recycler
Facility County: 1

Map ID
Direction
Distance
Elevation

MAP FINDINGS

Site

Database(s)

EDR ID Number
EPA ID Number

A7
Target
Property
DOUGLAS MOTOR SERVICE
1721 WEBSTER ST
OAKLAND, CA 94612

HIST UST **U001599403**
N/A

Site 7 of 19 in cluster A

Actual:
33 ft.

HIST UST:

File Number: 00035F1F
URL: <http://geotracker.waterboards.ca.gov/ustpdfs/pdf/00035F1F.pdf>
Region: STATE
Facility ID: 00000067714
Facility Type: Gas Station
Other Type: Not reported
Contact Name: RONALD S. DOUGLAS
Telephone: 4154447412
Owner Name: DOUGLAS MOTOR SERVICE (A PARTN
Owner Address: 1721 WEBSTER ST.
Owner City,St,Zip: OAKLAND, CA 94612
Total Tanks: 0002

Tank Num: 001
Container Num: 1
Year Installed: Not reported
Tank Capacity: 00000500
Tank Used for: WASTE
Type of Fuel: 2
Container Construction Thickness: X
Leak Detection: Stock Inventor

Tank Num: 001
Container Num: 001
Year Installed: 1980
Tank Capacity: 00001000
Tank Used for: PRODUCT
Type of Fuel: UNLEADED
Container Construction Thickness: Not reported
Leak Detection: Stock Inventor

Tank Num: 002
Container Num: 2
Year Installed: Not reported
Tank Capacity: 00001000
Tank Used for: PRODUCT
Type of Fuel: UNLEADED
Container Construction Thickness: Not reported
Leak Detection: Stock Inventor

Tank Num: 002
Container Num: 002
Year Installed: Not reported
Tank Capacity: 00001000
Tank Used for: PRODUCT
Type of Fuel: REGULAR
Container Construction Thickness: Not reported
Leak Detection: Stock Inventor

[Click here for Geo Tracker PDF:](#)

Map ID
Direction
Distance
Elevation

MAP FINDINGS

Site

Database(s)

EDR ID Number
EPA ID Number

A8
Target
Property

DOUGLAS PARKING CO
1721 WEBSTER
OAKLAND, CA

RGALUST

S114611861
N/A

Site 8 of 19 in cluster A

Actual:
33 ft.

RGALUST:

2009	DOUGLAS PARKING CO	1721 WEBSTER
2008	DOUGLAS PARKING CO	1721 WEBSTER
2007	DOUGLAS PARKING CO	1721 WEBSTER

A9
Target
Property

DOUGLAS PARKING CO
1721 WEBSTER ST
OAKLAND, CA 94612

LUST
Alameda County CS
SWEEPS UST
HIST UST
CA FID UST
HIST CORTESE

S101624488
N/A

Site 9 of 19 in cluster A

Actual:
33 ft.

LUST:

Region:	STATE
Global Id:	T0600100140
Latitude:	37.8060542777711
Longitude:	-122.267167568207
Case Type:	LUST Cleanup Site
Status:	Open - Remediation
Status Date:	10/03/2007
Lead Agency:	ALAMEDA COUNTY LOP
Case Worker:	KLD
Local Agency:	ALAMEDA COUNTY LOP
RB Case Number:	01-0151
LOC Case Number:	RO0000129
File Location:	All Files are on GeoTracker or in the Local Agency Database
Potential Media Affect:	Other Groundwater (uses other than drinking water), Soil
Potential Contaminants of Concern:	Benzene, Gasoline
Site History:	One 1,000-gallon gasoline UST was removed on August 3, 1992 and two 500-gallon USTs were removed on August 6, 1992. The tanks had been located in the sidewalk. Samples collected beneath the tanks. The maximum concentrations were detected near the USTs at 1,500 mg/kg TPHg and 12 mg/kg benzene. Nine soil borings were installed in July 1994 to investigate the extent of the release. Three were converted to monitoring wells.

[Click here to access the California GeoTracker records for this facility:](#)

Contact:

Global Id:	T0600100140
Contact Type:	Regional Board Caseworker
Contact Name:	Regional Water Board
Organization Name:	SAN FRANCISCO BAY RWQCB (REGION 2)
Address:	1515 CLAY ST SUITE 1400
City:	OAKLAND
Email:	Not reported
Phone Number:	Not reported

Global Id:	T0600100140
Contact Type:	Local Agency Caseworker
Contact Name:	KAREL DETTERMAN
Organization Name:	ALAMEDA COUNTY LOP
Address:	1131 Harbor Bay Parkway
City:	ALAMEDA

Map ID
Direction
Distance
Elevation

MAP FINDINGS

Site

Database(s)

EDR ID Number
EPA ID Number

DOUGLAS PARKING CO (Continued)

S101624488

Email: karel.detterman@acgov.org
Phone Number: 5105676708

Status History:

Global Id: T0600100140
Status: Open - Case Begin Date
Status Date: 01/07/1993

Global Id: T0600100140
Status: Open - Remediation
Status Date: 10/03/2007

Global Id: T0600100140
Status: Open - Site Assessment
Status Date: 08/31/1993

Global Id: T0600100140
Status: Open - Site Assessment
Status Date: 12/16/1993

Global Id: T0600100140
Status: Open - Site Assessment
Status Date: 03/10/1994

Global Id: T0600100140
Status: Open - Site Assessment
Status Date: 12/02/1994

Regulatory Activities:

Global Id: T0600100140
Action Type: RESPONSE
Date: 01/19/2011
Action: Corrective Action Plan / Remedial Action Plan - Addendum

Global Id: T0600100140
Action Type: RESPONSE
Date: 10/20/2010
Action: Clean Up Fund - 5-Year Review Summary

Global Id: T0600100140
Action Type: RESPONSE
Date: 05/13/2013
Action: Soil Vapor Intrusion Investigation Report

Global Id: T0600100140
Action Type: ENFORCEMENT
Date: 12/21/2012
Action: Staff Letter - #20121221

Global Id: T0600100140
Action Type: Other
Date: 08/31/1993
Action: Leak Reported

Global Id: T0600100140
Action Type: RESPONSE

Map ID
Direction
Distance
Elevation

MAP FINDINGS

Site

Database(s)

EDR ID Number
EPA ID Number

DOUGLAS PARKING CO (Continued)

S101624488

Date:	08/17/2011
Action:	Conceptual Site Model
Global Id:	T0600100140
Action Type:	RESPONSE
Date:	04/29/2015
Action:	Monitoring Report - Semi-Annually
Global Id:	T0600100140
Action Type:	RESPONSE
Date:	03/20/2013
Action:	Soil and Water Investigation Workplan - Regulator Responded
Global Id:	T0600100140
Action Type:	ENFORCEMENT
Date:	02/05/2009
Action:	Staff Letter - #2009-02-05
Global Id:	T0600100140
Action Type:	ENFORCEMENT
Date:	11/19/2010
Action:	Staff Letter - #20101119
Global Id:	T0600100140
Action Type:	RESPONSE
Date:	06/28/2013
Action:	Soil and Water Investigation Workplan - Addendum - Regulator Responded
Global Id:	T0600100140
Action Type:	RESPONSE
Date:	06/28/2013
Action:	Site Investigation Workplan - Regulator Responded
Global Id:	T0600100140
Action Type:	RESPONSE
Date:	01/31/2014
Action:	Soil and Water Investigation Report - Regulator Responded
Global Id:	T0600100140
Action Type:	ENFORCEMENT
Date:	09/06/2013
Action:	Staff Letter - #20130906
Global Id:	T0600100140
Action Type:	ENFORCEMENT
Date:	11/20/1992
Action:	Notice of Responsibility - #19921120
Global Id:	T0600100140
Action Type:	RESPONSE
Date:	12/01/2011
Action:	Clean Up Fund - 5-Year Review Summary
Global Id:	T0600100140
Action Type:	RESPONSE
Date:	12/02/1994
Action:	Soil and Water Investigation Report

Map ID
Direction
Distance
Elevation

MAP FINDINGS

Site

Database(s)

EDR ID Number
EPA ID Number

DOUGLAS PARKING CO (Continued)

S101624488

Global Id: T0600100140
Action Type: ENFORCEMENT
Date: 06/13/2007
Action: Technical Correspondence / Assistance / Other - #20070613

Global Id: T0600100140
Action Type: ENFORCEMENT
Date: 04/01/2005
Action: Technical Correspondence / Assistance / Other - #20050401

Global Id: T0600100140
Action Type: Other
Date: 01/07/1993
Action: Leak Discovery

Global Id: T0600100140
Action Type: RESPONSE
Date: 02/02/2001
Action: CAP/RAP - Feasibility Study Report

Global Id: T0600100140
Action Type: RESPONSE
Date: 04/22/2004
Action: CAP/RAP - Feasibility Study Report

Global Id: T0600100140
Action Type: RESPONSE
Date: 10/24/2003
Action: Soil and Water Investigation Report

Global Id: T0600100140
Action Type: RESPONSE
Date: 07/16/2006
Action: Soil and Water Investigation Report

Global Id: T0600100140
Action Type: RESPONSE
Date: 05/01/2014
Action: Monitoring Report - Semi-Annually

Global Id: T0600100140
Action Type: RESPONSE
Date: 02/20/2013
Action: Monitoring Report - Semi-Annually

Global Id: T0600100140
Action Type: REMEDIATION
Date: 10/29/2007
Action: Soil Vapor Extraction (SVE)

Global Id: T0600100140
Action Type: ENFORCEMENT
Date: 06/17/2011
Action: Staff Letter - #20110617

Global Id: T0600100140
Action Type: ENFORCEMENT

Map ID
Direction
Distance
Elevation

MAP FINDINGS

Site

Database(s)

EDR ID Number
EPA ID Number

DOUGLAS PARKING CO (Continued)

S101624488

Date: 07/24/2009
Action: Staff Letter - #20090724

Global Id: T0600100140
Action Type: ENFORCEMENT
Date: 05/29/2014
Action: Staff Letter - #20140529

Global Id: T0600100140
Action Type: Other
Date: 01/07/1993
Action: Leak Stopped

Global Id: T0600100140
Action Type: RESPONSE
Date: 01/24/2014
Action: Site Assessment Report

Global Id: T0600100140
Action Type: RESPONSE
Date: 06/12/2013
Action: Monitoring Report - Semi-Annually

Global Id: T0600100140
Action Type: RESPONSE
Date: 11/20/2013
Action: Monitoring Report - Semi-Annually

LUST REG 2:

Region: 2
Facility Id: 01-0151
Facility Status: Preliminary site assessment underway
Case Number: 4070
How Discovered: Tank Closure
Leak Cause: Structure Failure
Leak Source: UNK
Date Leak Confirmed: 11/20/1992
Oversight Program: LUST
Prelim. Site Assessment Workplan Submitted: 3/6/1995
Preliminary Site Assessment Began: 1/2/1965
Pollution Characterization Began: Not reported
Pollution Remediation Plan Submitted: Not reported
Date Remediation Action Underway: Not reported
Date Post Remedial Action Monitoring Began: Not reported

Alameda County CS:

Status: Leak Confirmation
Record Id: RO0000129
PE: 5602
Facility Status: Leak Confirmation

Status: Preliminary Site Assessment Workplan Submitted
Record Id: RO0000129
PE: 5602
Facility Status: Preliminary Site Assessment Workplan Submitted

Map ID
Direction
Distance
Elevation

MAP FINDINGS

Site

Database(s)

EDR ID Number
EPA ID Number

DOUGLAS PARKING CO (Continued)

S101624488

Status: Preliminary Site Assessment Underway
Record Id: RO0000129
PE: 5602
Facility Status: Preliminary Site Assessment Underway

Status: Pollution Characterization
Record Id: RO0000129
PE: 5602
Facility Status: Pollution Characterization

SWEEPS UST:

Status: Not reported
Comp Number: 67714
Number: Not reported
Board Of Equalization: 44-000754
Referral Date: Not reported
Action Date: Not reported
Created Date: Not reported
Owner Tank Id: Not reported
SWRCB Tank Id: 01-000-067714-000001
Tank Status: Not reported
Capacity: 1000
Active Date: Not reported
Tank Use: M.V. FUEL
STG: PRODUCT
Content: PRM UNLEADED
Number Of Tanks: 3

Status: Not reported
Comp Number: 67714
Number: Not reported
Board Of Equalization: 44-000754
Referral Date: Not reported
Action Date: Not reported
Created Date: Not reported
Owner Tank Id: Not reported
SWRCB Tank Id: 01-000-067714-000002
Tank Status: Not reported
Capacity: 500
Active Date: Not reported
Tank Use: M.V. FUEL
STG: PRODUCT
Content: REG UNLEADED
Number Of Tanks: Not reported

Status: Not reported
Comp Number: 67714
Number: Not reported
Board Of Equalization: 44-000754
Referral Date: Not reported
Action Date: Not reported
Created Date: Not reported
Owner Tank Id: Not reported
SWRCB Tank Id: 01-000-067714-000003
Tank Status: Not reported
Capacity: 500
Active Date: Not reported

Map ID
Direction
Distance
Elevation

MAP FINDINGS

Site

Database(s)

EDR ID Number
EPA ID Number

DOUGLAS PARKING CO (Continued)

S101624488

Tank Use: M.V. FUEL
STG: PRODUCT
Content: LEADED
Number Of Tanks: Not reported

HIST UST:

File Number: 00035F1B
URL: <http://geotracker.waterboards.ca.gov/ustpdfs/pdf/00035F1B.pdf>
Region: Not reported
Facility ID: Not reported
Facility Type: Not reported
Other Type: Not reported
Contact Name: Not reported
Telephone: Not reported
Owner Name: Not reported
Owner Address: Not reported
Owner City,St,Zip: Not reported
Total Tanks: Not reported

Tank Num: Not reported
Container Num: Not reported
Year Installed: Not reported
Tank Capacity: Not reported
Tank Used for: Not reported
Type of Fuel: Not reported
Container Construction Thickness: Not reported
Leak Detection: Not reported

[Click here for Geo Tracker PDF:](#)

CA FID UST:

Facility ID: 01000637
Regulated By: UTKNI
Regulated ID: CAC000865
Cortese Code: Not reported
SIC Code: Not reported
Facility Phone: 5104447412
Mail To: Not reported
Mailing Address: 1721 WEBSTER ST
Mailing Address 2: Not reported
Mailing City,St,Zip: OAKLAND 94612
Contact: Not reported
Contact Phone: Not reported
DUNS Number: Not reported
NPDES Number: Not reported
EPA ID: Not reported
Comments: Not reported
Status: Inactive

HIST CORTESE:

Region: CORTESE
Facility County Code: 1
Reg By: LTNKA
Reg Id: 01-0151

Map ID
Direction
Distance
Elevation

MAP FINDINGS

Site

Database(s)

EDR ID Number
EPA ID Number

A10
Target
Property
DOUGLAS PARKING
1721 WEBSTER ST
OAKLAND, CA 94612

HAZNET **S112962773**
N/A

Site 10 of 19 in cluster A

Actual:
33 ft.

HAZNET:

envid: S112962773
Year: 2007
GEPAID: CAC002618796
Contact: LEE DOUGLAS
Telephone: 5104447412
Mailing Name: Not reported
Mailing Address: 1721 WEBSTER ST
Mailing City,St,Zip: OAKLAND, CA 946123411
Gen County: Not reported
TSD EPA ID: CAD028409019
TSD County: Not reported
Waste Category: Aqueous solution with total organic residues less than 10 percent
Disposal Method: Discharge To Sewer/Potw Or Npdes(With Prior Storage--With Or Without Treatment)
Tons: 0.84
Cat Decode: Aqueous solution with total organic residues less than 10 percent
Method Decode: Discharge To Sewer/Potw Or Npdes(With Prior Storage--With Or Without Treatment)
Facility County: Alameda

envid: S112962773
Year: 2007
GEPAID: CAC002618796
Contact: LEE DOUGLAS
Telephone: 5104447412
Mailing Name: Not reported
Mailing Address: 1721 WEBSTER ST
Mailing City,St,Zip: OAKLAND, CA 946123411
Gen County: Not reported
TSD EPA ID: CAD028409019
TSD County: Not reported
Waste Category: Hydrocarbon solvents (benzene, hexane, Stoddard, Etc.)
Disposal Method: Fuel Blending Prior To Energy Recovery At Another Site
Tons: 0.91
Cat Decode: Hydrocarbon solvents (benzene, hexane, Stoddard, Etc.)
Method Decode: Fuel Blending Prior To Energy Recovery At Another Site
Facility County: Alameda

envid: S112962773
Year: 2007
GEPAID: CAC002618796
Contact: LEE DOUGLAS
Telephone: 5104447412
Mailing Name: Not reported
Mailing Address: 1721 WEBSTER ST
Mailing City,St,Zip: OAKLAND, CA 946123411
Gen County: Not reported
TSD EPA ID: CAD028409019
TSD County: Not reported
Waste Category: Unspecified oil-containing waste
Disposal Method: Storage, Bulking, And/Or Transfer Off Site--No Treatment/Reovery (H010-H129) Or (H131-H135)

Map ID
Direction
Distance
Elevation

MAP FINDINGS

Site

Database(s)

EDR ID Number
EPA ID Number

DOUGLAS PARKING (Continued)

S112962773

Tons: 0
Cat Decode: Unspecified oil-containing waste
Method Decode: Storage, Bulking, And/Or Transfer Off Site--No Treatment/Reovery
(H010-H129) Or (H131-H135)
Facility County: Alameda

**A11
Target
Property**

**DOUGLAS MOTOR SERVICE
1721 WEBSTER ST
OAKLAND, CA**

RGA LUST

**S114611855
N/A**

Site 11 of 19 in cluster A

**Actual:
33 ft.**

RGA LUST:

1998	DOUGLAS MOTOR SERVICE	1721 WEBSTER ST
1997	DOUGLAS MOTOR SERVICE	1721 WEBSTER ST
1996	DOUGLAS MOTOR SERVICE	1721 WEBSTER ST
1995	DOUGLAS MOTOR SERVICE	1721 WEBSTER ST
1994	DOUGLAS MOTOR SERVICE	1721 WEBSTER ST
1993	DOUGLAS MOTOR SERVICE	1721 WEBSTER ST

**A12
SSE
< 1/8
0.004 mi.
21 ft.**

**AMES WHEEL ALIGNING SERVICE
1739 WEBSTER ST
OAKLAND, CA**

EDR Hist Auto

**1009013368
N/A**

Site 12 of 19 in cluster A

**Relative:
Higher**

EDR Historical Auto Stations:

Name: AMES WHEEL ALIGNING SERVICE
Year: 1967
Type: AUTOMOBILE REPAIRING

**Actual:
34 ft.**

**A13
South
< 1/8
0.007 mi.
37 ft.**

**HART P R
1725 WEBSTER AVE
OAKLAND, CA**

EDR Hist Auto

**1009012338
N/A**

Site 13 of 19 in cluster A

**Relative:
Higher**

EDR Historical Auto Stations:

Name: HART P R
Year: 1943
Type: AUTOMOBILE REPAIRING

**Actual:
34 ft.**

**A14
ENE
< 1/8
0.008 mi.
41 ft.**

**KAPLER ARTH
1825 WEBSTER AVE
OAKLAND, CA**

EDR Hist Auto

**1009015236
N/A**

Site 14 of 19 in cluster A

**Relative:
Higher**

EDR Historical Auto Stations:

Name: HOOK JOHN
Year: 1943
Type: AUTOMOBILE REPAIRING

**Actual:
33 ft.**

Map ID
Direction
Distance
Elevation

MAP FINDINGS

Site

Database(s)

EDR ID Number
EPA ID Number

KAPLER ARTH (Continued)

1009015236

Name: KAPLER ARTH
Year: 1943
Type: GASOLINE AND OIL SERVICE STATIONS

A15
SSE
< 1/8
0.012 mi.
64 ft.

RANDALL BEVERLY
1728 WEBSTER AVE
OAKLAND, CA

EDR Hist Auto

1009014221
N/A

Site 15 of 19 in cluster A

Relative:
Higher

EDR Historical Auto Stations:

Name: RANDALL BEVERLY
Year: 1943
Type: GASOLINE AND OIL SERVICE STATIONS

Actual:
34 ft.

A16
South
< 1/8
0.016 mi.
85 ft.

PAYNE P D
1701 WEBSTER AVE
OAKLAND, CA

EDR Hist Auto

1009012729
N/A

Site 16 of 19 in cluster A

Relative:
Higher

EDR Historical Auto Stations:

Name: SERVICE STATIONS
Year: 1928
Type: GASOLINE AND OIL SERVICE STATIONS

Actual:
35 ft.

Name: PACIFIC SERVICE STATIONS INC
Year: 1933
Type: GASOLINE AND OIL SERVICE STATIONS

Name: PAYNE P D
Year: 1943
Type: GASOLINE AND OIL SERVICE STATIONS

A17
SW
< 1/8
0.022 mi.
114 ft.

371 17TH ST
OAKLAND, CA 94612

EDR Hist Cleaner

1015050628
N/A

Site 17 of 19 in cluster A

Relative:
Higher

EDR Historical Cleaners:

Name: MULTI SAVE DRYCLEANING SERVICE
Year: 2001
Address: 371 17TH ST

Actual:
35 ft.

Map ID
Direction
Distance
Elevation

MAP FINDINGS

Site

Database(s)

EDR ID Number
EPA ID Number

A18
West
< 1/8
0.032 mi.
167 ft.
TOOTHMAN DEVELOPMENT
1736 FRANKLIN
OAKLAND, CA 94612
Site 18 of 19 in cluster A

LUST
Alameda County CS
HIST CORTESE
S102439162
N/A

Relative:
Higher

LUST:

Actual:
34 ft.

Region: STATE
Global Id: T0600101552
Latitude: 37.807044
Longitude: -122.267627
Case Type: LUST Cleanup Site
Status: Completed - Case Closed
Status Date: 11/15/1996
Lead Agency: ALAMEDA COUNTY LOP
Case Worker: Not reported
Local Agency: Not reported
RB Case Number: 01-1679
LOC Case Number: RO0001157
File Location: All Files are on GeoTracker or in the Local Agency Database
Potential Media Affect: Soil
Potential Contaminants of Concern: Gasoline
Site History: Not reported

[Click here to access the California GeoTracker records for this facility:](#)

Contact:

Global Id: T0600101552
Contact Type: Regional Board Caseworker
Contact Name: Regional Water Board
Organization Name: SAN FRANCISCO BAY RWQCB (REGION 2)
Address: 1515 CLAY ST SUITE 1400
City: OAKLAND
Email: Not reported
Phone Number: Not reported

Status History:

Global Id: T0600101552
Status: Completed - Case Closed
Status Date: 11/15/1996

Global Id: T0600101552
Status: Open - Case Begin Date
Status Date: 12/20/1989

Regulatory Activities:

Global Id: T0600101552
Action Type: Other
Date: 12/20/1989
Action: Leak Reported

Global Id: T0600101552
Action Type: REMEDIATION
Date: 09/09/9999
Action: Not reported

LUST REG 2:

Map ID
Direction
Distance
Elevation

MAP FINDINGS

Site

Database(s)

EDR ID Number
EPA ID Number

TOOTHMAN DEVELOPMENT (Continued)

S102439162

Region: 2
Facility Id: 01-1679
Facility Status: Case Closed
Case Number: 3743
How Discovered: Tank Closure
Leak Cause: UNK
Leak Source: Tank
Date Leak Confirmed: 3/10/1992
Oversight Program: LUST
Prelim. Site Assessment Workplan Submitted: Not reported
Preliminary Site Assessment Began: Not reported
Pollution Characterization Began: Not reported
Pollution Remediation Plan Submitted: Not reported
Date Remediation Action Underway: Not reported
Date Post Remedial Action Monitoring Began: Not reported

Alameda County CS:

Status: Case Closed
Record Id: RO0001157
PE: 5602
Facility Status: Case Closed

HIST CORTESE:

Region: CORTESE
Facility County Code: 1
Reg By: LTNKA
Reg Id: 01-1679

B19
West
< 1/8
0.032 mi.
170 ft.

THOMAS F PARISIAN CLEANING & DYEING WORKS
1724 FRANKLIN ST
OAKLAND, CA

EDR Hist Cleaner **1009140422**
N/A

Site 1 of 5 in cluster B

Relative:
Higher

EDR Historical Cleaners:

Name: THOMAS F PARISIAN CLEANING & DYEING WORKS
Year: 1933

Actual:
34 ft.

Type: CLEANERS GARMENTS CURTAINS AND DRAPERIES

B20
West
< 1/8
0.034 mi.
181 ft.

1706 FRANKLIN ST
OAKLAND, CA 94612

EDR Hist Cleaner **1015003664**
N/A

Site 2 of 5 in cluster B

Relative:
Higher

EDR Historical Cleaners:

Name: LE MAGIC CLEANERS
Year: 2001

Actual:
34 ft.

Address: 1706 FRANKLIN ST

Name: LE MAGIC CLEANERS
Year: 2002

Address: 1706 FRANKLIN ST

Name: LE MAGIC CLEANERS

Map ID
Direction
Distance
Elevation

MAP FINDINGS

Site

Database(s)

EDR ID Number
EPA ID Number

(Continued)

1015003664

Year: 2003
Address: 1706 FRANKLIN ST

Name: LE MAGIC CLEANERS
Year: 2004
Address: 1706 FRANKLIN ST

Name: LE MAGIC CLEANERS
Year: 2005
Address: 1706 FRANKLIN ST

Name: LE MAGIC CLEANERS
Year: 2006
Address: 1706 FRANKLIN ST

Name: LE MAGIC CLEANERS
Year: 2007
Address: 1706 FRANKLIN ST

Name: LE MAGIC CLEANERS
Year: 2008
Address: 1706 FRANKLIN ST

Name: LE MAGIC CLEANERS
Year: 2010
Address: 1706 FRANKLIN ST

Name: LE MAGIC CLEANERS
Year: 2011
Address: 1706 FRANKLIN ST

Name: LE MAGIC CLEANERS
Year: 2012
Address: 1706 FRANKLIN ST

A21
North
< 1/8
0.036 mi.
192 ft.

PERL BENJ
377 19TH ST
OAKLAND, CA

Site 19 of 19 in cluster A

EDR Hist Cleaner

1009139918
N/A

Relative:
Lower

EDR Historical Cleaners:

Name: PERL BENJ
Year: 1933
Type: CLOTHES PRESSERS AND CLEANERS

Actual:
30 ft.

B22
West
< 1/8
0.037 mi.
197 ft.

I D G ARCHITECTS
1730 FRANKLIN ST RM 300
OAKLAND, CA 94612

Site 3 of 5 in cluster B

RCRA-SQG
FINDS
ECHO

1000818947
CAD983648858

Relative:
Higher

RCRA-SQG:
Date form received by agency: 09/23/1992
Facility name: I D G ARCHITECTS
Facility address: 1730 FRANKLIN ST RM 300

Actual:
34 ft.

Map ID
Direction
Distance
Elevation

MAP FINDINGS

Site

Database(s)

EDR ID Number
EPA ID Number

I D G ARCHITECTS (Continued)

1000818947

3RD FLOOR
OAKLAND, CA 94612
EPA ID: CAD983648858
Mailing address: FRANKLIN ST RM 300
3RD FLOOR
OAKLAND, CA 94612
Contact: VIVIAN D MASSINGALE
Contact address: 1730 FRANKLIN ST RM 300 3RD FLOOR
OAKLAND, CA 94612
Contact country: US
Contact telephone: (510) 839-8313
Contact email: Not reported
EPA Region: 09
Classification: Small Small Quantity Generator
Description: Handler: generates more than 100 and less than 1000 kg of hazardous waste during any calendar month and accumulates less than 6000 kg of hazardous waste at any time; or generates 100 kg or less of hazardous waste during any calendar month, and accumulates more than 1000 kg of hazardous waste at any time

Owner/Operator Summary:

Owner/operator name: JIM H ISHIMARU
Owner/operator address: 1730 FRANKLIN ST RM 300
OAKLAND, CA 94612
Owner/operator country: Not reported
Owner/operator telephone: (510) 839-8313
Legal status: Private
Owner/Operator Type: Owner
Owner/Op start date: Not reported
Owner/Op end date: Not reported

Handler Activities Summary:

U.S. importer of hazardous waste: No
Mixed waste (haz. and radioactive): No
Recycler of hazardous waste: No
Transporter of hazardous waste: No
Treater, storer or disposer of HW: No
Underground injection activity: No
On-site burner exemption: No
Furnace exemption: No
Used oil fuel burner: No
Used oil processor: No
Used oil refiner: No
Used oil fuel marketer to burner: No
Used oil Specification marketer: No
Used oil transfer facility: No
Used oil transporter: No

Violation Status: No violations found

FINDS:

Registry ID: 110002885012

Environmental Interest/Information System

RCRAInfo is a national information system that supports the Resource Conservation and Recovery Act (RCRA) program through the tracking of

Map ID
Direction
Distance
Elevation

MAP FINDINGS

Site

Database(s)

EDR ID Number
EPA ID Number

I D G ARCHITECTS (Continued)

1000818947

events and activities related to facilities that generate, transport, and treat, store, or dispose of hazardous waste. RCRAInfo allows RCRA program staff to track the notification, permit, compliance, and corrective action activities required under RCRA.

ECHO:

Envid: 1000818947
Registry ID: 110002885012
DFR URL: http://echo.epa.gov/detailed_facility_report?fid=110002885012

C23
East
< 1/8
0.042 mi.
223 ft.

PARKING LOT
1750 WEBSTER
OAKLAND, CA 94612
Site 1 of 16 in cluster C

SLIC **S108246040**
Alameda County CS **N/A**

Relative:
Lower

SLIC:

Actual:
32 ft.

Region: STATE
Facility Status: Completed - Case Closed
Status Date: 02/16/2000
Global Id: T06019757905
Lead Agency: ALAMEDA COUNTY LOP
Lead Agency Case Number: RO0002672
Latitude: 37.806193
Longitude: -122.266611
Case Type: Cleanup Program Site
Case Worker: Not reported
Local Agency: Not reported
RB Case Number: NA
File Location: All Files are on GeoTracker or in the Local Agency Database
Potential Media Affected: Under Investigation
Potential Contaminants of Concern: Not reported
Site History: Not reported

[Click here to access the California GeoTracker records for this facility:](#)

Alameda County CS:

Status: Case Closed
Record Id: RO0002672
PE: 5502
Facility Status: Case Closed

C24
NE
< 1/8
0.043 mi.
226 ft.

CRAIG OIL CO OAKLAND STATIONS
1901 WEBSTER TEL HUMBOLDT 1600
OAKLAND, CA
Site 2 of 16 in cluster C

EDR Hist Auto **1009013731**
N/A

Relative:
Lower

EDR Historical Auto Stations:

Actual:
29 ft.

Name: CRAIG OIL CO OAKLAND STATIONS
Year: 1943
Type: GASOLINE AND OIL SERVICE STATIONS

Map ID
Direction
Distance
Elevation

MAP FINDINGS

EDR ID Number
EPA ID Number

C25 NE < 1/8 0.043 mi. 226 ft.	KAPLER ARTH 1901 WEBSTER AVE OAKLAND, CA Site 3 of 16 in cluster C	EDR Hist Auto	1009012580 N/A
--	---	----------------------	---------------------------------

Relative: Lower	EDR Historical Auto Stations:
	Name: BURLINGTON FRANK
	Year: 1928
Actual: 29 ft.	Type: GASOLINE AND OIL SERVICE STATIONS
	Name: KAPLER ARTH
	Year: 1933
	Type: GASOLINE AND OIL SERVICE STATIONS
	Name: HILDEBRAND FRED
	Year: 1933
	Type: AUTOMOBILE REPAIRING

C26 NE < 1/8 0.043 mi. 226 ft.	DOUGLAS S R 1901 WEBSTER ST OAKLAND, CA Site 4 of 16 in cluster C	EDR Hist Auto	1009013303 N/A
--	--	----------------------	---------------------------------

Relative: Lower	EDR Historical Auto Stations:
	Name: DOUGLAS S R
	Year: 1943
Actual: 29 ft.	Type: GASOLINE AND OIL SERVICE STATIONS

D27 North < 1/8 0.045 mi. 239 ft.	COLONIAL CLEANERS & DYERS 384 19TH ST OAKLAND, CA Site 1 of 6 in cluster D	EDR Hist Cleaner	1009142515 N/A
---	---	-------------------------	---------------------------------

Relative: Lower	EDR Historical Cleaners:
	Name: COLONIAL CLEANERS & DYERS
	Year: 1925
Actual: 29 ft.	Type: CLEANERS DYERS AND PRESSERS

C28 ENE < 1/8 0.046 mi. 242 ft.	KLINE HARRY 335 19TH ST OAKLAND, CA Site 5 of 16 in cluster C	EDR Hist Cleaner	1009141319 N/A
---	--	-------------------------	---------------------------------

Relative: Lower	EDR Historical Cleaners:
	Name: KLINE HARRY
	Year: 1933
Actual: 30 ft.	Type: CLOTHES PRESSERS AND CLEANERS

Map ID
Direction
Distance
Elevation

MAP FINDINGS

EDR ID Number
EPA ID Number

D29
North
< 1/8
0.046 mi.
242 ft.

386 19TH ST
OAKLAND, CA 94612

Site 2 of 6 in cluster D

EDR Hist Cleaner **1009140519**
N/A

Relative: EDR Historical Cleaners:
Lower

Name: RUTH S KNIT SHOP
Year: 1967
Type: CLEANERS AND DYERS

Name: DRYCLEANERS IMAGE
Year: 2005
Address: 386 19TH ST

Name: DRYCLEANERS IMAGE
Year: 2006
Address: 386 19TH ST

Name: DRYCLEANERS IMAGE
Year: 2007
Address: 386 19TH ST

Name: DRYCLEANERS IMAGE
Year: 2008
Address: 386 19TH ST

E30
SSW
< 1/8
0.055 mi.
290 ft.

WALLER L A
1619 WEBSTER AVE
OAKLAND, CA

Site 1 of 5 in cluster E

EDR Hist Auto **1009014784**
N/A

Relative: EDR Historical Auto Stations:
Higher

Name: WALLER L A
Year: 1943
Type: AUTOMOBILE REPAIRING

C31
NE
< 1/8
0.055 mi.
293 ft.

RAY P S
1900 WEBSTER AVE
OAKLAND, CA

Site 6 of 16 in cluster C

EDR Hist Auto **1009013071**
N/A

Relative: EDR Historical Auto Stations:
Lower

Name: RAY P S
Year: 1933
Type: GASOLINE AND OIL SERVICE STATIONS

Name: DE CELLE L W
Year: 1943
Type: GASOLINE AND OIL SERVICE STATIONS

Map ID
Direction
Distance
Elevation

MAP FINDINGS

Site

Database(s)

EDR ID Number
EPA ID Number

D32
NNW
< 1/8
0.058 mi.
306 ft.

KAISER REGIONAL PARKING
1901 FRANKLIN ST
OAKLAND, CA 94612

Site 3 of 6 in cluster D

LUST
Alameda County CS
HIST CORTESE

S101306637
N/A

Relative:
Lower

LUST:

Actual:
29 ft.

Region: STATE
Global Id: T0600100777
Latitude: 37.808147
Longitude: -122.267165
Case Type: LUST Cleanup Site
Status: Completed - Case Closed
Status Date: 12/31/1995
Lead Agency: ALAMEDA COUNTY LOP
Case Worker: Not reported
Local Agency: Not reported
RB Case Number: 01-0843
LOC Case Number: RO0003059
File Location: All Files are on GeoTracker or in the Local Agency Database
Potential Media Affect: Under Investigation
Potential Contaminants of Concern: Gasoline
Site History: Not reported

[Click here to access the California GeoTracker records for this facility:](#)

Status History:

Global Id: T0600100777
Status: Completed - Case Closed
Status Date: 12/31/1995

Global Id: T0600100777
Status: Open - Case Begin Date
Status Date: 10/02/1985

Global Id: T0600100777
Status: Open - Site Assessment
Status Date: 10/02/1985

Regulatory Activities:

Global Id: T0600100777
Action Type: Other
Date: 10/02/1985
Action: Leak Reported

Global Id: T0600100777
Action Type: ENFORCEMENT
Date: 12/31/1995
Action: Closure/No Further Action Letter

Global Id: T0600100777
Action Type: Other
Date: 09/20/1985
Action: Leak Discovery

Global Id: T0600100777
Action Type: Other
Date: 09/20/1985
Action: Leak Stopped

Map ID
Direction
Distance
Elevation

MAP FINDINGS

Site

Database(s)

EDR ID Number
EPA ID Number

KAISER REGIONAL PARKING (Continued)

S101306637

Alameda County CS:

Status: Leak Confirmation
Record Id: RO0003059
PE: 5602
Facility Status: Leak Confirmation

Status: Case Closed
Record Id: RO0003059
PE: 5602
Facility Status: Case Closed

HIST CORTESE:

Region: CORTESE
Facility County Code: 1
Reg By: LTNKA
Reg Id: 01-0843

**C33
NE
< 1/8
0.060 mi.
319 ft.**

**BUTTNER PROPERTY
1900 WEBSTER ST
OAKLAND, CA 94612**

Alameda County CS

**S112186432
N/A**

Site 7 of 16 in cluster C

**Relative:
Lower**

Alameda County CS:

Status: Leak Confirmation
Record Id: RO0003100
PE: 5602
Facility Status: Leak Confirmation

**Actual:
28 ft.**

Status: Pollution Characterization
Record Id: RO0003100
PE: 5602
Facility Status: Pollution Characterization

**C34
NE
< 1/8
0.060 mi.
319 ft.**

**BUTTNER PROPERTY
1900 WEBSTER ST
OAKLAND, CA 94612**

LUST

**S112186515
N/A**

Site 8 of 16 in cluster C

**Relative:
Lower**

LUST:

Region: STATE
Global Id: T10000004348
Latitude: 37.8070073
Longitude: -122.2664031
Case Type: LUST Cleanup Site
Status: Open - Site Assessment
Status Date: 09/20/2012
Lead Agency: ALAMEDA COUNTY LOP
Case Worker: KLD
Local Agency: ALAMEDA COUNTY LOP
RB Case Number: Not reported
LOC Case Number: RO0003100
File Location: All Files are on GeoTracker or in the Local Agency Database
Potential Media Affect: Other Groundwater (uses other than drinking water), Soil, Soil Vapor

Map ID
Direction
Distance
Elevation

MAP FINDINGS

Site

Database(s)

EDR ID Number
EPA ID Number

BUTTNER PROPERTY (Continued)

S112186515

Potential Contaminants of Concern: Diesel, Gasoline
Site History: The Site is currently occupied by the Lake Merritt Dental and Ikon Office Solutions located on the northeast corner of Webster Street and 19th Street in Oakland, Alameda County, California. The property totals approximately 0.138 acre and the building is constructed slab-on grade with no evidence of a basement or other sub-grade areas. The Site is located in a commercial area along Webster Street in central Oakland and is approximately 0.17-mile west of Lake Merritt. To the north of the Site is a Physical Therapy Innovations company and to the east of the property is an open parking lot that separates the Site from Copymat Oakland. On May 2, 2011 AEI conducted a Phase I Environmental Site Assessment and according to their review the Site was historically occupied by a gasoline service station from approximately 1940 to 1966. The former gasoline service station was demolished and cleared in 1966, but no records were on file with the Oakland Building Department, Alameda County Environmental Health Services Department or Oakland Fire Department regarding removal of the underground storage tanks (USTs). Additionally, no documentation was found whether soil samples were collected and analyzed for presence of petroleum hydrocarbon contamination following the demolition of the station. On July 20, 2011, AEI advanced three soil borings (SB-1 through SB-3) and collected five soil and three groundwater samples from all three locations. Total Petroleum Hydrocarbons as Gasoline (TPH-g) in soil was reported in samples SB-3-16 and SB-3-20 at concentrations of 8.3 milligrams per kilograms (mg/kg) and 42 mg/kg, respectively. Total Petroleum Hydrocarbons as Diesel (TPH-d) in soil was reported in SB-2-16, SB-3-16, SB-3-20 at concentrations of 7.7 mg/kg, 6.5 mg/kg and 8.7 mg/kg, respectively. Total Petroleum Hydrocarbons as Motor Oil (TPH-mo) in soil was reported above laboratory reporting limit in SB-2-16 at a concentration of 25 mg/kg. TPH-g and TPH-d in groundwater samples were reported at 59,000 micrograms per liter (ug/L) and 200,000 "g/L respectively in SB-3. On August 22, 2012, SCHUTZE & Associates, Inc. (SCHUTZE) performed a Limited Phase II Subsurface Investigation by advancing two soil borings to 16.5 and 18 ft bgs in the interior of the south tenant space. TPH-g was detected in groundwater samples B1-18-W and B2-16.5-W at respective concentrations of 400 and 6,000 "g/L. TPH-d was detected in groundwater samples B1-18-W and B-2-16.5-W at respective concentrations of 1,100 and 3,800 ug/L. Ethylbenzene and Xylenes were detected in the groundwater sample from B2-16.5-W at concentrations of 210 and 680 ug/L, respectively. Benzene, toluene and MTBE were not detected in soil and groundwater samples. The results from this Limited Phase II Subsurface Investigation can be found in Appendix B. ACEH has approved a workplan for vapor intrusion assessment and groundwater investigation. Not reported

[Click here to access the California GeoTracker records for this facility:](#)

Contact:
Global Id: T10000004348
Contact Type: Regional Board Caseworker
Contact Name: Regional Water Board
Organization Name: SAN FRANCISCO BAY RWQCB (REGION 2)
Address: 1515 CLAY ST SUITE 1400
City: OAKLAND
Email: Not reported
Phone Number: Not reported

Map ID
Direction
Distance
Elevation

MAP FINDINGS

Site

Database(s)

EDR ID Number
EPA ID Number

BUTTNER PROPERTY (Continued)

S112186515

Global Id: T10000004348
Contact Type: Local Agency Caseworker
Contact Name: KAREL DETTERMAN
Organization Name: ALAMEDA COUNTY LOP
Address: 1131 Harbor Bay Parkway
City: ALAMEDA
Email: karel.detterman@acgov.org
Phone Number: 5105676708

Status History:

Global Id: T10000004348
Status: Open - Case Begin Date
Status Date: 08/08/2011

Global Id: T10000004348
Status: Open - Site Assessment
Status Date: 09/20/2012

Regulatory Activities:

Global Id: T10000004348
Action Type: ENFORCEMENT
Date: 10/09/2013
Action: Notice of Responsibility - #20131009

Global Id: T10000004348
Action Type: ENFORCEMENT
Date: 06/06/2014
Action: Staff Letter - #20140606

Global Id: T10000004348
Action Type: RESPONSE
Date: 03/27/2015
Action: Conceptual Site Model

Global Id: T10000004348
Action Type: ENFORCEMENT
Date: 08/29/2014
Action: Staff Letter - #20140829

Global Id: T10000004348
Action Type: RESPONSE
Date: 04/08/2014
Action: Site Investigation Workplan - Regulator Responded

Global Id: T10000004348
Action Type: Other
Date: 08/09/2012
Action: Leak Reported

Global Id: T10000004348
Action Type: RESPONSE
Date: 05/15/2015
Action: Correspondence

Global Id: T10000004348
Action Type: ENFORCEMENT

Map ID
Direction
Distance
Elevation

MAP FINDINGS

Site

Database(s)

EDR ID Number
EPA ID Number

BUTTNER PROPERTY (Continued)

S112186515

Date: 06/12/2014
Action: Staff Letter - #20140612

Global Id: T10000004348
Action Type: Other
Date: 08/08/2011
Action: Leak Discovery

C35
NE
< 1/8
0.060 mi.
319 ft.

HACKLEY L F
1900 WEBSTER ST
OAKLAND, CA

Site 9 of 16 in cluster C

EDR Hist Auto 1009014972
N/A

Relative:
Lower

Actual:
28 ft.

EDR Historical Auto Stations:
Name: HACKLEY L F
Year: 1943
Type: GASOLINE AND OIL SERVICE STATIONS

E36
South
< 1/8
0.063 mi.
331 ft.

WEST END FRENCH LAUNDRY
1616 WEBSTER AVE
OAKLAND, CA

Site 2 of 5 in cluster E

EDR Hist Cleaner 1009141047
N/A

Relative:
Higher

Actual:
37 ft.

EDR Historical Cleaners:
Name: WEST END FRENCH LAUNDRY
Year: 1925
Type: LAUNDRIES

Name: WEST END FRENCH LAUNDRY
Year: 1928
Type: LAUNDRIES

Name: WEST END FRENCH LAUNDRY
Year: 1933
Type: LAUNDRIES-HAND

Name: WEST END FRENCH LAUNDRY
Year: 1943
Type: LAUNDRIES-HAND

B37
WSW
< 1/8
0.066 mi.
347 ft.

1624 FRANKLIN ST
OAKLAND, CA 94612

Site 4 of 5 in cluster B

EDR Hist Auto 1015257167
N/A

Relative:
Higher

Actual:
36 ft.

EDR Historical Auto Stations:
Name: 360 CUSTOM IMPORT MOTORSPORTS
Year: 2004
Address: 1624 FRANKLIN ST

Map ID
Direction
Distance
Elevation

MAP FINDINGS

Site

Database(s)

EDR ID Number
EPA ID Number

B38
WSW
< 1/8
0.066 mi.
347 ft.

FISH A D
1635 FRANKLIN ST
OAKLAND, CA
Site 5 of 5 in cluster B

EDR Hist Auto **1009014588**
N/A

Relative:
Higher

EDR Historical Auto Stations:

Name: FISH A D
Year: 1933
Type: GASOLINE AND OIL SERVICE STATIONS

Actual:
36 ft.

D39
NNW
< 1/8
0.068 mi.
360 ft.

KAISER REGIONAL OFFICE GARAGE
410 19TH ST OFC
OAKLAND, CA 94612
Site 4 of 6 in cluster D

UST **U003804776**
N/A

Relative:
Lower

UST:

Facility ID: 140
Permitting Agency: OAKLAND, CITY OF
Latitude: 37.80747
Longitude: -122.26815

Actual:
28 ft.

D40
NE
< 1/8
0.069 mi.
366 ft.

EAST BAY DIVISION HEADQUARTERS
1919 WEBSTER ST
OAKLAND, CA 94612
Site 5 of 6 in cluster D

HIST UST **U001599404**
N/A

Relative:
Lower

HIST UST:

File Number: 0003620E
URL: <http://geotracker.waterboards.ca.gov/ustpdfs/pdf/0003620E.pdf>
Region: STATE
Facility ID: 00000024785
Facility Type: Other
Other Type: PUBLIC UTILITY
Contact Name: FLOYD C. MARKS
Telephone: 4158358500
Owner Name: PACIFIC GAS AND ELECTRIC COMPA
Owner Address: 77 BEALE ST.
Owner City,St,Zip: SAN FRANCISCO, CA 94106
Total Tanks: 0001

Actual:
26 ft.

Tank Num: 001
Container Num: HQ-001
Year Installed: Not reported
Tank Capacity: 00000000
Tank Used for: PRODUCT
Type of Fuel: UNLEADED
Container Construction Thickness: Not reported
Leak Detection: None

Click here for Geo Tracker PDF:

Map ID
Direction
Distance
Elevation

MAP FINDINGS

Site

Database(s)

EDR ID Number
EPA ID Number

D41
NE
< 1/8
0.069 mi.
366 ft.

PG&E REGIONAL HEADQUARTERS
1919 WEBSTER ST
OAKLAND, CA 94612

Site 6 of 6 in cluster D

SWEEPS UST
CA FID UST
HIST CORTESE

S101580109
N/A

Relative:
Lower

SWEEPS UST:

Status: Active
Comp Number: 24785
Number: 1
Board Of Equalization: 44-000301
Referral Date: 03-04-91
Action Date: 03-04-91
Created Date: 02-29-88
Owner Tank Id: 01009
SWRCB Tank Id: 01-000-024785-000001
Tank Status: A
Capacity: 6000
Active Date: 03-04-91
Tank Use: M.V. FUEL
STG: P
Content: REG UNLEADED
Number Of Tanks: 1

Actual:
26 ft.

CA FID UST:

Facility ID: 01001284
Regulated By: UTNKA
Regulated ID: 00024785
Cortese Code: Not reported
SIC Code: Not reported
Facility Phone: 4158742422
Mail To: Not reported
Mailing Address: 1919 WEBSTER ST
Mailing Address 2: Not reported
Mailing City,St,Zip: OAKLAND 94612
Contact: Not reported
Contact Phone: Not reported
DUNS Number: Not reported
NPDES Number: Not reported
EPA ID: Not reported
Comments: Not reported
Status: Active

HIST CORTESE:

Region: CORTESE
Facility County Code: 1
Reg By: LTNKA
Reg Id: 01-1168

Map ID
Direction
Distance
Elevation

MAP FINDINGS

Site

Database(s)

EDR ID Number
EPA ID Number

C42
ESE
< 1/8
0.076 mi.
403 ft.
19TH & HARRISON ST.
1833 HARRISON ST
OAKLAND, CA 94612
Site 10 of 16 in cluster C

SWEEPS UST
HIST UST
CA FID UST
S101580368
N/A

Relative:
Lower

SWEEPS UST:

Status: Active
Comp Number: 12213
Number: 9
Board Of Equalization: 44-000181
Referral Date: 07-01-85
Action Date: Not reported
Created Date: 02-29-88
Owner Tank Id: 4
SWRCB Tank Id: 01-000-012213-000001
Tank Status: A
Capacity: 5000
Active Date: 07-01-85
Tank Use: M.V. FUEL
STG: P
Content: REG UNLEADED
Number Of Tanks: 2

Status: Active
Comp Number: 12213
Number: 9
Board Of Equalization: 44-000181
Referral Date: 07-01-85
Action Date: Not reported
Created Date: 02-29-88
Owner Tank Id: 3
SWRCB Tank Id: 01-000-012213-000002
Tank Status: A
Capacity: 550
Active Date: 07-01-85
Tank Use: M.V. FUEL
STG: P
Content: REG UNLEADED
Number Of Tanks: Not reported

HIST UST:

File Number: 00035F1E
URL: <http://geotracker.waterboards.ca.gov/ustpdfs/pdf/00035F1E.pdf>
Region: Not reported
Facility ID: Not reported
Facility Type: Not reported
Other Type: Not reported
Contact Name: Not reported
Telephone: Not reported
Owner Name: Not reported
Owner Address: Not reported
Owner City,St,Zip: Not reported
Total Tanks: Not reported

Tank Num: Not reported
Container Num: Not reported
Year Installed: Not reported
Tank Capacity: Not reported

Map ID
Direction
Distance
Elevation

MAP FINDINGS

Site

Database(s)

EDR ID Number
EPA ID Number

19TH & HARRISON ST. (Continued)

S101580368

Tank Used for: Not reported
Type of Fuel: Not reported
Container Construction Thickness: Not reported
Leak Detection: Not reported

[Click here for Geo Tracker PDF:](#)

CA FID UST:

Facility ID: 01002599
Regulated By: UTNKA
Regulated ID: 00012213
Cortese Code: Not reported
SIC Code: Not reported
Facility Phone: 4154447412
Mail To: Not reported
Mailing Address: 1721 WEBSTER ST
Mailing Address 2: Not reported
Mailing City,St,Zip: OAKLAND 94612
Contact: Not reported
Contact Phone: Not reported
DUNS Number: Not reported
NPDES Number: Not reported
EPA ID: Not reported
Comments: Not reported
Status: Active

**F43
SW
< 1/8
0.076 mi.
403 ft.**

**TINKHAM G F
1600 FRANKLIN ST
OAKLAND, CA
Site 1 of 10 in cluster F**

**EDR Hist Auto 1009014398
N/A**

**Relative:
Higher**

EDR Historical Auto Stations:

Name: PACIFIC SERVICE STATION
Year: 1928
Type: AUTOMOBILE REPAIRING AND SERVICE STATIONS

**Actual:
37 ft.**

Name: TINKHAM G F
Year: 1933
Type: GASOLINE AND OIL SERVICE STATIONS

**F44
SW
< 1/8
0.076 mi.
403 ft.**

**AC TRANSIT
1600 FRANKLIN ST
OAKLAND, CA 94612
Site 2 of 10 in cluster F**

**UST U003804385
CHMIRS N/A**

**Relative:
Higher**

UST:

Facility ID: 157
Permitting Agency: OAKLAND, CITY OF
Latitude: 37.80663
Longitude: -122.267174

**Actual:
37 ft.**

ALAMEDA CO. UST:

Facility ID: FA0321536

Map ID
Direction
Distance
Elevation

MAP FINDINGS

Site

Database(s)

EDR ID Number
EPA ID Number

AC TRANSIT (Continued)

U003804385

Facility Status: Active
Program Element: 4101
Description: UNDERGROUND STORAGE TANK 1 CONTAINER
Inspection Date: 12/30/1899
Closed: Not reported
Owner Name: Alameda Contra Costa Transit District
Owner ID: OW0300402
Fstatus Decode: Open

CHMIRS:

OES Incident Number: 10-7534
OES notification: 12/16/2010
OES Date: Not reported
OES Time: Not reported
Date Completed: Not reported
Property Use: Not reported
Agency Id Number: Not reported
Agency Incident Number: Not reported
Time Notified: Not reported
Time Completed: Not reported
Surrounding Area: Not reported
Estimated Temperature: Not reported
Property Management: Not reported
More Than Two Substances Involved?: Not reported
Resp Agncy Personel # Of Decontaminated: Not reported
Responding Agency Personel # Of Injuries: Not reported
Responding Agency Personel # Of Fatalities: Not reported
Others Number Of Decontaminated: Not reported
Others Number Of Injuries: Not reported
Others Number Of Fatalities: Not reported
Vehicle Make/year: Not reported
Vehicle License Number: Not reported
Vehicle State: Not reported
Vehicle Id Number: Not reported
CA DOT PUC/ICC Number: Not reported
Company Name: Not reported
Reporting Officer Name/ID: Not reported
Report Date: Not reported
Facility Telephone: Not reported
Waterway Involved: No
Waterway: Not reported
Spill Site: Merchant/Business
Cleanup By: Unknown
Containment: Not reported
What Happened: Not reported
Type: Not reported
Measure: Unknown
Other: Not reported
Date/Time: 1030
Year: 2010
Agency: NRC
Incident Date: 12/13/2010
Admin Agency: City of Oakland Fire Department
Amount: Not reported
Contained: Unknown
Site Type: Not reported
E Date: Not reported

Map ID
Direction
Distance
Elevation

MAP FINDINGS

Site

Database(s)

EDR ID Number
EPA ID Number

AC TRANSIT (Continued)

U003804385

Substance:	Gasoline
Unknown:	Not reported
Substance #2:	Not reported
Substance #3:	Not reported
Evacuations:	Not reported
Number of Injuries:	1
Number of Fatalities:	Not reported
#1 Pipeline:	Not reported
#2 Pipeline:	Not reported
#3 Pipeline:	Not reported
#1 Vessel >= 300 Tons:	Not reported
#2 Vessel >= 300 Tons:	Not reported
#3 Vessel >= 300 Tons:	Not reported
Evacs:	Not reported
Injuries:	Not reported
Fatals:	Not reported
Comments:	Not reported
Description:	PER NRC FAX: The caller is reporting that maintenance people were using toxic cleaner to clean carpets at an office. The caller had to go to the hospital because the chemicals gave her chest pains and trouble breathing. It also made three other people sick. The caller stated that she found out that gasoline was in the chemicals that they were using to clean.

C45
ESE
< 1/8
0.076 mi.
403 ft.

BLISS M S
1839 HARRISON ST
OAKLAND, CA

Site 11 of 16 in cluster C

EDR Hist Auto 1009014838
N/A

Relative:
Lower

EDR Historical Auto Stations:

Name: BLISS M S
Year: 1943

Actual:
31 ft.

Type: GASOLINE AND OIL SERVICE STATIONS

C46
East
< 1/8
0.081 mi.
426 ft.

VACANT LOT
1881 HARRISON
OAKLAND, CA 94612

Site 12 of 16 in cluster C

SWEEPS UST S101624499
CA FID UST N/A

Relative:
Lower

SWEEPS UST:

Status: Active
Comp Number: 2827
Number: 9
Board Of Equalization: 44-031504
Referral Date: 07-01-85
Action Date: Not reported
Created Date: 02-29-88
Owner Tank Id: 1
SWRCB Tank Id: 01-000-002827-000001
Tank Status: A
Capacity: Not reported
Active Date: 07-01-85

Actual:
30 ft.

Map ID
Direction
Distance
Elevation

MAP FINDINGS

Site

Database(s)

EDR ID Number
EPA ID Number

VACANT LOT (Continued)

S101624499

Tank Use: UNKNOWN
STG: P
Content: Not reported
Number Of Tanks: 1

CA FID UST:

Facility ID: 01002532
Regulated By: UTNKA
Regulated ID: 00002827
Cortese Code: Not reported
SIC Code: Not reported
Facility Phone: 4159564446
Mail To: Not reported
Mailing Address: 444 MARKET ST
Mailing Address 2: Not reported
Mailing City,St,Zip: OAKLAND 94612
Contact: Not reported
Contact Phone: Not reported
DUNs Number: Not reported
NPDES Number: Not reported
EPA ID: Not reported
Comments: Not reported
Status: Active

C47
East
< 1/8
0.081 mi.
426 ft.

VACANT LOT
1881 HARRISON
OAKLAND, CA 94612
Site 13 of 16 in cluster C

HIST UST **U001599422**
N/A

Relative:
Lower

HIST UST:

File Number: 00035DB6
URL: <http://geotracker.waterboards.ca.gov/ustpdfs/pdf/00035DB6.pdf>
Region: STATE
Facility ID: 00000002827
Facility Type: Other
Other Type: Not reported
Contact Name: Not reported
Telephone: 4159564446
Owner Name: CADILLAC FAIRVIEW/CALIFORNIA,
Owner Address: 1800 AVENUE OF THE STARS, SUIT
Owner City,St,Zip: LOS ANGELES, CA 90067
Total Tanks: 0001

Actual:
30 ft.

Tank Num: 001
Container Num: 1
Year Installed: Not reported
Tank Capacity: 00000000
Tank Used for: Not reported
Type of Fuel: Not reported
Container Construction Thickness: Not reported
Leak Detection: None

Click here for Geo Tracker PDF:

Map ID
Direction
Distance
Elevation

MAP FINDINGS

EDR ID Number
EPA ID Number

C48
ESE
< 1/8
0.083 mi.
439 ft.

1800 HARRISON ST
OAKLAND, CA 94612
Site 14 of 16 in cluster C

EDR Hist Auto **1015277729**
N/A

Relative:
Higher

Actual:
33 ft.

EDR Historical Auto Stations:
Name: CHEVRON CORP
Year: 2007
Address: 1800 HARRISON ST

Name: CHEVRON CORP
Year: 2008
Address: 1800 HARRISON ST

Name: CHEVRON CORP
Year: 2009
Address: 1800 HARRISON ST

C49
East
< 1/8
0.086 mi.
454 ft.

WORLD SAVINGS CTR
1901 HARRISON ST
OAKLAND, CA 94612
Site 15 of 16 in cluster C

RCRA NonGen / NLR **1000278429**
FINDS **CAD071685606**
ECHO

Relative:
Lower

Actual:
29 ft.

RCRA NonGen / NLR:
Date form received by agency: 04/12/2005
Facility name: WORLD SAVINGS CTR
Facility address: 1901 HARRISON ST
OAKLAND, CA 94612

EPA ID: CAD071685606
Contact: DAISY PALMA
Contact address: 1901 HARRISON ST
OAKLAND, CA 94612

Contact country: US
Contact telephone: 510-446-4067
Contact email: Not reported
EPA Region: 09
Classification: Non-Generator
Description: Handler: Non-Generators do not presently generate hazardous waste

Owner/Operator Summary:
Owner/operator name: PP ACQUISITION PARTNERS LP
Owner/operator address: Not reported
Not reported

Owner/operator country: US
Owner/operator telephone: Not reported
Legal status: Private
Owner/Operator Type: Owner
Owner/Op start date: 01/01/1985
Owner/Op end date: Not reported

Owner/operator name: PP MANAGEMENT LP
Owner/operator address: Not reported
Not reported

Owner/operator country: US
Owner/operator telephone: Not reported
Legal status: Private
Owner/Operator Type: Operator

Map ID
Direction
Distance
Elevation

MAP FINDINGS

Site

Database(s)

EDR ID Number
EPA ID Number

WORLD SAVINGS CTR (Continued)

1000278429

Owner/Op start date: 01/01/1985
Owner/Op end date: Not reported

Handler Activities Summary:

U.S. importer of hazardous waste: No
Mixed waste (haz. and radioactive): No
Recycler of hazardous waste: No
Transporter of hazardous waste: No
Treater, storer or disposer of HW: No
Underground injection activity: No
On-site burner exemption: No
Furnace exemption: No
Used oil fuel burner: No
Used oil processor: No
Used oil refiner: No
Used oil fuel marketer to burner: No
Used oil Specification marketer: No
Used oil transfer facility: No
Used oil transporter: No

. Waste code: F001
. Waste name: THE FOLLOWING SPENT HALOGENATED SOLVENTS USED IN DEGREASING: TETRACHLOROETHYLENE, TRICHLORETHYLENE, METHYLENE CHLORIDE, 1,1,1-TRICHLOROETHANE, CARBON TETRACHLORIDE AND CHLORINATED FLUOROCARBONS; ALL SPENT SOLVENT MIXTURES/BLENDS USED IN DEGREASING CONTAINING, BEFORE USE, A TOTAL OF TEN PERCENT OR MORE (BY VOLUME) OF ONE OR MORE OF THE ABOVE HALOGENATED SOLVENTS OR THOSE SOLVENTS LISTED IN F002, F004, AND F005; AND STILL BOTTOMS FROM THE RECOVERY OF THESE SPENT SOLVENTS AND SPENT SOLVENT MIXTURES.

. Waste code: F003
. Waste name: THE FOLLOWING SPENT NONHALOGENATED SOLVENTS: XYLENE, ACETONE, ETHYL ACETATE, ETHYL BENZENE, ETHYL ETHER, METHYL ISOBUTYL KETONE, N-BUTYL ALCOHOL, CYCLOHEXANONE, AND METHANOL; ALL SPENT SOLVENT MIXTURES/BLENDS CONTAINING, BEFORE USE, ONLY THE ABOVE SPENT NONHALOGENATED SOLVENTS; AND ALL SPENT SOLVENT MIXTURES/BLENDS CONTAINING, BEFORE USE, ONE OR MORE OF THE ABOVE NONHALOGENATED SOLVENTS, AND A TOTAL OF TEN PERCENT OR MORE (BY VOLUME) OF ONE OR MORE OF THOSE SOLVENTS LISTED IN F001, F002, F004, AND F005; AND STILL BOTTOMS FROM THE RECOVERY OF THESE SPENT SOLVENTS AND SPENT SOLVENT MIXTURES.

Historical Generators:

Date form received by agency: 05/14/1986
Site name: WORLD SAVINGS AND LOAN
Classification: Small Quantity Generator

Violation Status: No violations found

FINDS:

Registry ID: 110002656484

Environmental Interest/Information System

RCRAInfo is a national information system that supports the Resource Conservation and Recovery Act (RCRA) program through the tracking of events and activities related to facilities that generate, transport,

Map ID
Direction
Distance
Elevation

MAP FINDINGS

Site

Database(s)

EDR ID Number
EPA ID Number

WORLD SAVINGS CTR (Continued)

1000278429

and treat, store, or dispose of hazardous waste. RCRAInfo allows RCRA program staff to track the notification, permit, compliance, and corrective action activities required under RCRA.

Registry ID: 110058338204

Environmental Interest/Information System
AIR EMISSIONS CLASSIFICATION UNKNOWN

ECHO:

Envid: 1000278429
Registry ID: 110002656484
DFR URL: http://echo.epa.gov/detailed_facility_report?fid=110002656484

Envid: 1000278429
Registry ID: 110058338204
DFR URL: http://echo.epa.gov/detailed_facility_report?fid=110058338204

F50
WSW
< 1/8
0.086 mi.
454 ft.

AT&T OAKLAND MAIN
1587/1601 FRANKLIN ST
OAKLAND, CA 94612

RCRA-SQG **1000393211**
HAZNET **CAD981980030**

Site 3 of 10 in cluster F

Relative:
Higher

RCRA-SQG:

Date form received by agency: 09/01/1996
Facility name: AT&T OAKLAND MAIN
Facility address: 1587/1601 FRANKLIN ST
OAKLAND, CA 94612
EPA ID: CAD981980030
Mailing address: PO BOX 121
PLEASANTON, CA 94566
Contact: Not reported
Contact address: Not reported
Contact country: US
Contact telephone: Not reported
Contact email: Not reported
EPA Region: 09
Classification: Small Small Quantity Generator
Description: Handler: generates more than 100 and less than 1000 kg of hazardous waste during any calendar month and accumulates less than 6000 kg of hazardous waste at any time; or generates 100 kg or less of hazardous waste during any calendar month, and accumulates more than 1000 kg of hazardous waste at any time

Actual:
37 ft.

Owner/Operator Summary:

Owner/operator name: NOT REQUIRED
Owner/operator address: NOT REQUIRED
NOT REQUIRED, ME 99999
Owner/operator country: Not reported
Owner/operator telephone: (415) 555-1212
Legal status: Private
Owner/Operator Type: Operator
Owner/Op start date: Not reported
Owner/Op end date: Not reported

Map ID
Direction
Distance
Elevation

MAP FINDINGS

Site

Database(s)

EDR ID Number
EPA ID Number

AT&T OAKLAND MAIN (Continued)

1000393211

Owner/operator name: PAC BELL/AT&T
Owner/operator address: NOT REQUIRED
NOT REQUIRED, ME 99999
Owner/operator country: Not reported
Owner/operator telephone: (415) 555-1212
Legal status: Private
Owner/Operator Type: Owner
Owner/Op start date: Not reported
Owner/Op end date: Not reported

Handler Activities Summary:

U.S. importer of hazardous waste: No
Mixed waste (haz. and radioactive): No
Recycler of hazardous waste: No
Transporter of hazardous waste: No
Treater, storer or disposer of HW: No
Underground injection activity: No
On-site burner exemption: No
Furnace exemption: No
Used oil fuel burner: No
Used oil processor: No
Used oil refiner: No
Used oil fuel marketer to burner: No
Used oil Specification marketer: No
Used oil transfer facility: No
Used oil transporter: No

Historical Generators:

Date form received by agency: 04/13/1987
Site name: AT&T OAKLAND MAIN
Classification: Large Quantity Generator

Violation Status: No violations found

HAZNET:

envid: 1000393211
Year: 2010
GEPAID: CAD981980030
Contact: AT&T EHS RECORDKEEPER-RRC
Telephone: 8005669347
Mailing Name: Not reported
Mailing Address: ONE AT&T WAY
Mailing City,St,Zip: BEDMINSTER, NJ 079210000
Gen County: Not reported
TSD EPA ID: UTD991301748
TSD County: Not reported
Waste Category: Adhesives
Disposal Method: Landfill Or Surface Impoundment That Will Be Closed As Landfill(To Include On-Site Treatment And/Or Stabilization)
Tons: 1.2
Cat Decode: Adhesives
Method Decode: Landfill Or Surface Impoundment That Will Be Closed As Landfill(To Include On-Site Treatment And/Or Stabilization)
Facility County: Alameda

envid: 1000393211
Year: 2010

Map ID
Direction
Distance
Elevation

MAP FINDINGS

Site

Database(s)

EDR ID Number
EPA ID Number

AT&T OAKLAND MAIN (Continued)

1000393211

GEPAID: CAD981980030
Contact: AT&T EHS RECORDKEEPER-RRC
Telephone: 8005669347
Mailing Name: Not reported
Mailing Address: ONE AT&T WAY
Mailing City,St,Zip: BEDMINSTER, NJ 079210000
Gen County: Not reported
TSD EPA ID: UTD991301748
TSD County: Not reported
Waste Category: Adhesives
Disposal Method: Landfill Or Surface Impoundment That Will Be Closed As Landfill(To Include On-Site Treatment And/Or Stabilization)
Tons: 1.2
Cat Decode: Adhesives
Method Decode: Landfill Or Surface Impoundment That Will Be Closed As Landfill(To Include On-Site Treatment And/Or Stabilization)
Facility County: Alameda

envid: 1000393211
Year: 2002
GEPAID: CAD981980030
Contact: AT&T EHS RECORDKEEPER-RRC
Telephone: 8005669347
Mailing Name: Not reported
Mailing Address: ONE AT&T WAY
Mailing City,St,Zip: BEDMINSTER, NJ 079210000
Gen County: Not reported
TSD EPA ID: CAD009452657
TSD County: Not reported
Waste Category: Asbestos containing waste
Disposal Method: Disposal, Land Fill
Tons: 0.02
Cat Decode: Asbestos containing waste
Method Decode: Disposal, Land Fill
Facility County: Alameda

envid: 1000393211
Year: 2002
GEPAID: CAD981980030
Contact: AT&T EHS RECORDKEEPER-RRC
Telephone: 8005669347
Mailing Name: Not reported
Mailing Address: ONE AT&T WAY
Mailing City,St,Zip: BEDMINSTER, NJ 079210000
Gen County: Not reported
TSD EPA ID: CAD009452657
TSD County: Not reported
Waste Category: Asbestos containing waste
Disposal Method: Disposal, Land Fill
Tons: 0.02
Cat Decode: Asbestos containing waste
Method Decode: Disposal, Land Fill
Facility County: Alameda

envid: 1000393211
Year: 2001
GEPAID: CAD981980030

Map ID
Direction
Distance
Elevation

MAP FINDINGS

Site

Database(s)

EDR ID Number
EPA ID Number

AT&T OAKLAND MAIN (Continued)

1000393211

Contact: AT&T EHS RECORDKEEPER-RRC
Telephone: 8005669347
Mailing Name: Not reported
Mailing Address: ONE AT&T WAY
Mailing City,St,Zip: BEDMINSTER, NJ 079210000
Gen County: Not reported
TSD EPA ID: CAD981382732
TSD County: Not reported
Waste Category: Asbestos containing waste
Disposal Method: Disposal, Land Fill
Tons: 2.1
Cat Decode: Asbestos containing waste
Method Decode: Disposal, Land Fill
Facility County: Alameda

[Click this hyperlink](#) while viewing on your computer to access
7 additional CA_HAZNET: record(s) in the EDR Site Report.

**F51
WSW
< 1/8
0.086 mi.
454 ft.**

**AT&T
1587 FRANKLIN STREET
OAKLAND, CA 94612**

Site 4 of 10 in cluster F

**Relative:
Higher**

**Actual:
37 ft.**

**RCRA-SQG 1000250820
LUST CAT080015449
Alameda County CS
UST
SWEEPS UST
HIST UST
CA FID UST
FINDS
EMI
HIST CORTESE
ECHO**

RCRA-SQG:

Date form received by agency: 09/01/1996
Facility name: PACIFIC BELL
Facility address: 1587 FRANKLIN STREET
OAKLAND, CA 94612
EPA ID: CAT080015449
Mailing address: 220 MONTGOMERY STREET RM 1051
SAN FRANCISCO, CA 94104
Contact: Not reported
Contact address: Not reported
Not reported
Contact country: US
Contact telephone: Not reported
Contact email: Not reported
EPA Region: 09
Classification: Small Small Quantity Generator
Description: Handler: generates more than 100 and less than 1000 kg of hazardous waste during any calendar month and accumulates less than 6000 kg of hazardous waste at any time; or generates 100 kg or less of hazardous waste during any calendar month, and accumulates more than 1000 kg of hazardous waste at any time

Owner/Operator Summary:

Owner/operator name: THE PACIFIC TEL & TEL COMPANY
Owner/operator address: NOT REQUIRED
NOT REQUIRED, ME 99999
Owner/operator country: Not reported

Map ID
Direction
Distance
Elevation

MAP FINDINGS

Site

Database(s)

EDR ID Number
EPA ID Number

AT&T (Continued)

1000250820

Owner/operator telephone: (415) 555-1212
Legal status: Private
Owner/Operator Type: Owner
Owner/Op start date: Not reported
Owner/Op end date: Not reported

Owner/operator name: NOT REQUIRED
Owner/operator address: NOT REQUIRED
NOT REQUIRED, ME 99999

Owner/operator country: Not reported
Owner/operator telephone: (415) 555-1212
Legal status: Private
Owner/Operator Type: Operator
Owner/Op start date: Not reported
Owner/Op end date: Not reported

Handler Activities Summary:

U.S. importer of hazardous waste: No
Mixed waste (haz. and radioactive): No
Recycler of hazardous waste: No
Transporter of hazardous waste: No
Treater, storer or disposer of HW: No
Underground injection activity: No
On-site burner exemption: No
Furnace exemption: No
Used oil fuel burner: No
Used oil processor: No
Used oil refiner: No
Used oil fuel marketer to burner: No
Used oil Specification marketer: No
Used oil transfer facility: No
Used oil transporter: No

Historical Generators:

Date form received by agency: 09/01/1996
Site name: PACIFIC BELL
Classification: Small Quantity Generator

Date form received by agency: 04/09/1990
Site name: PACIFIC BELL
Classification: Large Quantity Generator

Date form received by agency: 01/09/1981
Site name: PACIFIC BELL
Classification: Large Quantity Generator

Violation Status: No violations found

LUST:

Region: STATE
Global Id: T0600101576
Latitude: 37.805871
Longitude: -122.269146
Case Type: LUST Cleanup Site
Status: Completed - Case Closed
Status Date: 11/23/1994
Lead Agency: ALAMEDA COUNTY LOP

Map ID
Direction
Distance
Elevation

MAP FINDINGS

Site

Database(s)

EDR ID Number
EPA ID Number

AT&T (Continued)

1000250820

Case Worker: Not reported
Local Agency: Not reported
RB Case Number: 01-1705
LOC Case Number: RO0000897
File Location: All Files are on GeoTracker or in the Local Agency Database
Potential Media Affect: Soil
Potential Contaminants of Concern: Diesel
Site History: Not reported

[Click here to access the California GeoTracker records for this facility:](#)

Contact:

Global Id: T0600101576
Contact Type: Regional Board Caseworker
Contact Name: Regional Water Board
Organization Name: SAN FRANCISCO BAY RWQCB (REGION 2)
Address: 1515 CLAY ST SUITE 1400
City: OAKLAND
Email: Not reported
Phone Number: Not reported

Status History:

Global Id: T0600101576
Status: Completed - Case Closed
Status Date: 11/23/1994

Global Id: T0600101576
Status: Open - Case Begin Date
Status Date: 07/31/1992

Regulatory Activities:

Global Id: T0600101576
Action Type: Other
Date: 07/31/1992
Action: Leak Reported

Global Id: T0600101576
Action Type: REMEDIATION
Date: 05/01/1992
Action: Excavation

Alameda County CS:

Status: Case Closed
Record Id: RO0000897
PE: 5602
Facility Status: Case Closed

UST:

Facility ID: 218
Permitting Agency: OAKLAND, CITY OF
Latitude: 37.8069678
Longitude: -122.2677019

ALAMEDA CO. UST:

Map ID
Direction
Distance
Elevation

MAP FINDINGS

Site

Database(s)

EDR ID Number
EPA ID Number

AT&T (Continued)

1000250820

Facility ID: FA0321235
Facility Status: Active
Program Element: 4105
Description: UNDERGROUND STORAGE TANK 5 CONTAINERS
Inspection Date: 07/07/2016
Closed: Not reported
Owner Name: Pacific Bell Telephone Company dba AT&T California
Owner ID: OW0324491
Fstatus Decode: Open

SWEEPS UST:

Status: Active
Comp Number: 57568
Number: 1
Board Of Equalization: 44-031914
Referral Date: 07-08-93
Action Date: 04-29-94
Created Date: 02-29-88
Owner Tank Id: 145
SWRCB Tank Id: 01-000-057568-000001
Tank Status: A
Capacity: 8000
Active Date: 03-04-91
Tank Use: M.V. FUEL
STG: P
Content: DIESEL
Number Of Tanks: 10

Status: Active
Comp Number: 57568
Number: 1
Board Of Equalization: 44-031914
Referral Date: 07-08-93
Action Date: 04-29-94
Created Date: 02-29-88
Owner Tank Id: 12
SWRCB Tank Id: 01-000-057568-000002
Tank Status: A
Capacity: 7500
Active Date: 03-04-91
Tank Use: M.V. FUEL
STG: P
Content: DIESEL
Number Of Tanks: Not reported

Status: Active
Comp Number: 57568
Number: 1
Board Of Equalization: 44-031914
Referral Date: 07-08-93
Action Date: 04-29-94
Created Date: 02-29-88
Owner Tank Id: 3
SWRCB Tank Id: 01-000-057568-000003
Tank Status: A
Capacity: 7500
Active Date: 03-04-91

Map ID
Direction
Distance
Elevation

MAP FINDINGS

Site

Database(s)

EDR ID Number
EPA ID Number

AT&T (Continued)

1000250820

Tank Use: M.V. FUEL
STG: P
Content: DIESEL
Number Of Tanks: Not reported

Status: Active
Comp Number: 57568
Number: 1
Board Of Equalization: 44-031914
Referral Date: 07-08-93
Action Date: 04-29-94
Created Date: 02-29-88
Owner Tank Id: 140
SWRCB Tank Id: 01-000-057568-000004
Tank Status: A
Capacity: 7500
Active Date: 07-08-93
Tank Use: M.V. FUEL
STG: P
Content: DIESEL
Number Of Tanks: Not reported

Status: Active
Comp Number: 57568
Number: 1
Board Of Equalization: 44-031914
Referral Date: 07-08-93
Action Date: 04-29-94
Created Date: 02-29-88
Owner Tank Id: 15
SWRCB Tank Id: 01-000-057568-000005
Tank Status: A
Capacity: 7500
Active Date: 03-04-91
Tank Use: M.V. FUEL
STG: P
Content: DIESEL
Number Of Tanks: Not reported

Status: Active
Comp Number: 57568
Number: 1
Board Of Equalization: 44-031914
Referral Date: 07-08-93
Action Date: 04-29-94
Created Date: 02-29-88
Owner Tank Id: 6
SWRCB Tank Id: 01-000-057568-000006
Tank Status: A
Capacity: 7500
Active Date: 03-04-91
Tank Use: M.V. FUEL
STG: P
Content: DIESEL
Number Of Tanks: Not reported

Status: Active

Map ID
Direction
Distance
Elevation

MAP FINDINGS

Site

Database(s)

EDR ID Number
EPA ID Number

AT&T (Continued)

1000250820

Comp Number: 57568
Number: 1
Board Of Equalization: 44-031914
Referral Date: 07-08-93
Action Date: 04-29-94
Created Date: 02-29-88
Owner Tank Id: 141
SWRCB Tank Id: 01-000-057568-000007
Tank Status: A
Capacity: 7500
Active Date: 07-08-93
Tank Use: M.V. FUEL
STG: P
Content: DIESEL
Number Of Tanks: Not reported

Status: Active
Comp Number: 57568
Number: 1
Board Of Equalization: 44-031914
Referral Date: 07-08-93
Action Date: 04-29-94
Created Date: 02-29-88
Owner Tank Id: 142
SWRCB Tank Id: 01-000-057568-000008
Tank Status: A
Capacity: 7500
Active Date: 07-08-93
Tank Use: M.V. FUEL
STG: P
Content: DIESEL
Number Of Tanks: Not reported

Status: Active
Comp Number: 57568
Number: 1
Board Of Equalization: 44-031914
Referral Date: 07-08-93
Action Date: 04-29-94
Created Date: 02-29-88
Owner Tank Id: 143
SWRCB Tank Id: 01-000-057568-000009
Tank Status: A
Capacity: 7500
Active Date: 07-08-93
Tank Use: M.V. FUEL
STG: P
Content: DIESEL
Number Of Tanks: Not reported

Status: Active
Comp Number: 57568
Number: 1
Board Of Equalization: 44-031914
Referral Date: 07-08-93
Action Date: 04-29-94
Created Date: 02-29-88

Map ID
Direction
Distance
Elevation

MAP FINDINGS

Site

Database(s)

EDR ID Number
EPA ID Number

AT&T (Continued)

1000250820

Owner Tank Id: 145
SWRCB Tank Id: 01-000-057568-000010
Tank Status: A
Capacity: 5500
Active Date: 07-08-93
Tank Use: PETROLEUM
STG: P
Content: DIESEL
Number Of Tanks: Not reported

HIST UST:

File Number: 000361FC
URL: <http://geotracker.waterboards.ca.gov/ustpdfs/pdf/000361FC.pdf>
Region: STATE
Facility ID: 00000057568
Facility Type: Other
Other Type: SIC 4800
Contact Name: E.J. KOEHLER
Telephone: 4155426758
Owner Name: PACIFIC BELL
Owner Address: 370 THIRD STREET
Owner City,St,Zip: SAN FRANCISCO, CA 94107
Total Tanks: 0006

Tank Num: 001
Container Num: 1
Year Installed: 1966
Tank Capacity: 00007500
Tank Used for: PRODUCT
Type of Fuel: DIESEL
Container Construction Thickness: Not reported
Leak Detection: None

Tank Num: 002
Container Num: 2
Year Installed: 1966
Tank Capacity: 00007500
Tank Used for: PRODUCT
Type of Fuel: DIESEL
Container Construction Thickness: Not reported
Leak Detection: None

Tank Num: 003
Container Num: 3
Year Installed: 1966
Tank Capacity: 00007500
Tank Used for: PRODUCT
Type of Fuel: DIESEL
Container Construction Thickness: Not reported
Leak Detection: None

Tank Num: 004
Container Num: 4
Year Installed: 1966
Tank Capacity: 00007500
Tank Used for: PRODUCT
Type of Fuel: DIESEL

Map ID
Direction
Distance
Elevation

MAP FINDINGS

Site

Database(s)

EDR ID Number
EPA ID Number

AT&T (Continued)

1000250820

Container Construction Thickness: Not reported
Leak Detection: None

Tank Num: 005
Container Num: 5
Year Installed: 1949
Tank Capacity: 00003000
Tank Used for: PRODUCT
Type of Fuel: DIESEL
Container Construction Thickness: Not reported
Leak Detection: None

Tank Num: 006
Container Num: 6
Year Installed: 1972
Tank Capacity: 00007000
Tank Used for: PRODUCT
Type of Fuel: DIESEL
Container Construction Thickness: Not reported
Leak Detection: None

[Click here for Geo Tracker PDF:](#)

CA FID UST:

Facility ID: 01001225
Regulated By: UTNKA
Regulated ID: 00057568
Cortese Code: Not reported
SIC Code: Not reported
Facility Phone: 4155426758
Mail To: Not reported
Mailing Address: 2600 CAMINO RAMON
Mailing Address 2: Not reported
Mailing City,St,Zip: OAKLAND 94612
Contact: Not reported
Contact Phone: Not reported
DUNs Number: Not reported
NPDES Number: Not reported
EPA ID: Not reported
Comments: Not reported
Status: Active

FINDS:

Registry ID: 110055793280

Environmental Interest/Information System
STATE MASTER

Registry ID: 110002947143

Environmental Interest/Information System
AIR EMISSIONS CLASSIFICATION UNKNOWN

California Hazardous Waste Tracking System - Datamart (HWTS-DATAMART)
provides California with information on hazardous waste shipments for

Map ID
Direction
Distance
Elevation

MAP FINDINGS

Site

Database(s)

EDR ID Number
EPA ID Number

AT&T (Continued)

1000250820

generators, transporters, and treatment, storage, and disposal facilities.

RCRAInfo is a national information system that supports the Resource Conservation and Recovery Act (RCRA) program through the tracking of events and activities related to facilities that generate, transport, and treat, store, or dispose of hazardous waste. RCRAInfo allows RCRA program staff to track the notification, permit, compliance, and corrective action activities required under RCRA.

Registry ID: 110032615784

Environmental Interest/Information System

ICIS (Integrated Compliance Information System) is the Integrated Compliance Information System and provides a database that, when complete, will contain integrated Enforcement and Compliance information across most of EPA's programs. The vision for ICIS is to replace EPA's independent databases that contain Enforcement data with a single repository for that information. Currently, ICIS contains all Federal Administrative and Judicial enforcement actions. This information is maintained in ICIS by EPA in the Regional offices and its Headquarters. A future release of ICIS will replace the Permit Compliance System (PCS) which supports the NPDES and will integrate that information with Federal actions already in the system. ICIS also has the capability to track other activities occurring in the Region that support Compliance and Enforcement programs. These include; Incident Tracking, Compliance Assistance, and Compliance Monitoring.

EMI:

Year: 2002
County Code: 1
Air Basin: SF
Facility ID: 13494
Air District Name: BA
SIC Code: 4813
Air District Name: BAY AREA AQMD
Community Health Air Pollution Info System: Not reported
Consolidated Emission Reporting Rule: Not reported
Total Organic Hydrocarbon Gases Tons/Yr: 0
Reactive Organic Gases Tons/Yr: 0
Carbon Monoxide Emissions Tons/Yr: 0
NOX - Oxides of Nitrogen Tons/Yr: 2
SOX - Oxides of Sulphur Tons/Yr: 0
Particulate Matter Tons/Yr: 0
Part. Matter 10 Micrometers and Smaller Tons/Yr: 0

Year: 2003
County Code: 1
Air Basin: SF
Facility ID: 13494
Air District Name: BA
SIC Code: 4813
Air District Name: BAY AREA AQMD
Community Health Air Pollution Info System: Not reported
Consolidated Emission Reporting Rule: Not reported
Total Organic Hydrocarbon Gases Tons/Yr: 0

Map ID
Direction
Distance
Elevation

MAP FINDINGS

Site

Database(s)

EDR ID Number
EPA ID Number

AT&T (Continued)

1000250820

Reactive Organic Gases Tons/Yr: 0
Carbon Monoxide Emissions Tons/Yr: 1
NOX - Oxides of Nitrogen Tons/Yr: 5
SOX - Oxides of Sulphur Tons/Yr: 0
Particulate Matter Tons/Yr: 0
Part. Matter 10 Micrometers and Smllr Tons/Yr:0

Year: 2004
County Code: 1
Air Basin: SF
Facility ID: 13494
Air District Name: BA
SIC Code: 4813
Air District Name: BAY AREA AQMD
Community Health Air Pollution Info System: Not reported
Consolidated Emission Reporting Rule: Not reported
Total Organic Hydrocarbon Gases Tons/Yr: 0.355
Reactive Organic Gases Tons/Yr: 0.2970285
Carbon Monoxide Emissions Tons/Yr: 0.98
NOX - Oxides of Nitrogen Tons/Yr: 4.504
SOX - Oxides of Sulphur Tons/Yr: 0.07
Particulate Matter Tons/Yr: 0.322
Part. Matter 10 Micrometers and Smllr Tons/Yr:0.314272

Year: 2005
County Code: 1
Air Basin: SF
Facility ID: 13494
Air District Name: BA
SIC Code: 4813
Air District Name: BAY AREA AQMD
Community Health Air Pollution Info System: Not reported
Consolidated Emission Reporting Rule: Not reported
Total Organic Hydrocarbon Gases Tons/Yr: .355
Reactive Organic Gases Tons/Yr: .2970285
Carbon Monoxide Emissions Tons/Yr: .98
NOX - Oxides of Nitrogen Tons/Yr: 4.504
SOX - Oxides of Sulphur Tons/Yr: .07
Particulate Matter Tons/Yr: .322
Part. Matter 10 Micrometers and Smllr Tons/Yr:.314272

Year: 2006
County Code: 1
Air Basin: SF
Facility ID: 13494
Air District Name: BA
SIC Code: 4813
Air District Name: BAY AREA AQMD
Community Health Air Pollution Info System: Not reported
Consolidated Emission Reporting Rule: Not reported
Total Organic Hydrocarbon Gases Tons/Yr: .043
Reactive Organic Gases Tons/Yr: .0359781
Carbon Monoxide Emissions Tons/Yr: .116
NOX - Oxides of Nitrogen Tons/Yr: .537
SOX - Oxides of Sulphur Tons/Yr: .009
Particulate Matter Tons/Yr: .038
Part. Matter 10 Micrometers and Smllr Tons/Yr:.037088

Map ID
Direction
Distance
Elevation

MAP FINDINGS

Site

Database(s)

EDR ID Number
EPA ID Number

AT&T (Continued)

1000250820

Year: 2007
County Code: 1
Air Basin: SF
Facility ID: 13494
Air District Name: BA
SIC Code: 4813
Air District Name: BAY AREA AQMD
Community Health Air Pollution Info System: Not reported
Consolidated Emission Reporting Rule: Not reported
Total Organic Hydrocarbon Gases Tons/Yr: .043
Reactive Organic Gases Tons/Yr: .0359781
Carbon Monoxide Emissions Tons/Yr: .116
NOX - Oxides of Nitrogen Tons/Yr: .537
SOX - Oxides of Sulphur Tons/Yr: .009
Particulate Matter Tons/Yr: .038
Part. Matter 10 Micrometers and Smlr Tons/Yr: .037088

Year: 2008
County Code: 1
Air Basin: SF
Facility ID: 13494
Air District Name: BA
SIC Code: 4813
Air District Name: BAY AREA AQMD
Community Health Air Pollution Info System: Not reported
Consolidated Emission Reporting Rule: Not reported
Total Organic Hydrocarbon Gases Tons/Yr: .1
Reactive Organic Gases Tons/Yr: .08367
Carbon Monoxide Emissions Tons/Yr: .269
NOX - Oxides of Nitrogen Tons/Yr: 1.235
SOX - Oxides of Sulphur Tons/Yr: 0
Particulate Matter Tons/Yr: .088
Part. Matter 10 Micrometers and Smlr Tons/Yr: .085888

Year: 2009
County Code: 1
Air Basin: SF
Facility ID: 13494
Air District Name: BA
SIC Code: 4813
Air District Name: BAY AREA AQMD
Community Health Air Pollution Info System: Not reported
Consolidated Emission Reporting Rule: Not reported
Total Organic Hydrocarbon Gases Tons/Yr: 2.9000000000000001E-2
Reactive Organic Gases Tons/Yr: 2.4264299999999999E-2
Carbon Monoxide Emissions Tons/Yr: 8.8999999999999996E-2
NOX - Oxides of Nitrogen Tons/Yr: 0.40600000000000003
SOX - Oxides of Sulphur Tons/Yr: 0
Particulate Matter Tons/Yr: 0.0297131147540983
Part. Matter 10 Micrometers and Smlr Tons/Yr: 2.9000000000000001E-2

Year: 2010
County Code: 1
Air Basin: SF
Facility ID: 13494
Air District Name: BA
SIC Code: 4813

Map ID
Direction
Distance
Elevation

MAP FINDINGS

Site

Database(s)

EDR ID Number
EPA ID Number

AT&T (Continued)

1000250820

Air District Name: BAY AREA AQMD
Community Health Air Pollution Info System: Not reported
Consolidated Emission Reporting Rule: Not reported
Total Organic Hydrocarbon Gases Tons/Yr: 2.9000000000000001E-2
Reactive Organic Gases Tons/Yr: 2.4264299999999999E-2
Carbon Monoxide Emissions Tons/Yr: 8.8999999999999996E-2
NOX - Oxides of Nitrogen Tons/Yr: 0.40600000000000003
SOX - Oxides of Sulphur Tons/Yr: 0
Particulate Matter Tons/Yr: 0.0297131147540983
Part. Matter 10 Micrometers and Smlr Tons/Yr: 2.9000000000000001E-2

Year: 2011
County Code: 1
Air Basin: SF
Facility ID: 13494
Air District Name: BA
SIC Code: 4813
Air District Name: BAY AREA AQMD
Community Health Air Pollution Info System: Not reported
Consolidated Emission Reporting Rule: Not reported
Total Organic Hydrocarbon Gases Tons/Yr: 0.029
Reactive Organic Gases Tons/Yr: 0.0242643
Carbon Monoxide Emissions Tons/Yr: 0.089
NOX - Oxides of Nitrogen Tons/Yr: 0.406
SOX - Oxides of Sulphur Tons/Yr: 0
Particulate Matter Tons/Yr: 0
Part. Matter 10 Micrometers and Smlr Tons/Yr: 0

Year: 2012
County Code: 1
Air Basin: SF
Facility ID: 13494
Air District Name: BA
SIC Code: 4813
Air District Name: BAY AREA AQMD
Community Health Air Pollution Info System: Not reported
Consolidated Emission Reporting Rule: Not reported
Total Organic Hydrocarbon Gases Tons/Yr: 0.041
Reactive Organic Gases Tons/Yr: 0.0343047
Carbon Monoxide Emissions Tons/Yr: 0.123
NOX - Oxides of Nitrogen Tons/Yr: 0.568
SOX - Oxides of Sulphur Tons/Yr: 0
Particulate Matter Tons/Yr: 0.042008196721
Part. Matter 10 Micrometers and Smlr Tons/Yr: 0.041

Year: 2013
County Code: 1
Air Basin: SF
Facility ID: 13494
Air District Name: BA
SIC Code: 4813
Air District Name: BAY AREA AQMD
Community Health Air Pollution Info System: Not reported
Consolidated Emission Reporting Rule: Not reported
Total Organic Hydrocarbon Gases Tons/Yr: 0.041
Reactive Organic Gases Tons/Yr: 0.0343047
Carbon Monoxide Emissions Tons/Yr: 0.123

Map ID
Direction
Distance
Elevation

MAP FINDINGS

Site

Database(s)

EDR ID Number
EPA ID Number

AT&T (Continued)

1000250820

NOX - Oxides of Nitrogen Tons/Yr: 0.568
SOX - Oxides of Sulphur Tons/Yr: 0
Particulate Matter Tons/Yr: 0.043
Part. Matter 10 Micrometers and Smllr Tons/Yr:0.041

Year: 2014
County Code: 1
Air Basin: SF
Facility ID: 13494
Air District Name: BA
SIC Code: 4813
Air District Name: BAY AREA AQMD
Community Health Air Pollution Info System: Not reported
Consolidated Emission Reporting Rule: Not reported
Total Organic Hydrocarbon Gases Tons/Yr: 0.049567998
Reactive Organic Gases Tons/Yr: 0.048258885
Carbon Monoxide Emissions Tons/Yr: 0.14968498
NOX - Oxides of Nitrogen Tons/Yr: 0.688519187
SOX - Oxides of Sulphur Tons/Yr: 0.000319181
Particulate Matter Tons/Yr: 0.009832997
Part. Matter 10 Micrometers and Smllr Tons/Yr:0.009439676

HIST CORTESE:

Region: CORTESE
Facility County Code: 1
Reg By: LTNKA
Reg Id: 01-1705

ECHO:

Envid: 1000250820
Registry ID: 110032615784
DFR URL: http://echo.epa.gov/detailed_facility_report?fid=110032615784

Envid: 1000250820
Registry ID: 110055793280
DFR URL: http://echo.epa.gov/detailed_facility_report?fid=110055793280

Envid: 1000250820
Registry ID: 110002947143
DFR URL: http://echo.epa.gov/detailed_facility_report?fid=110002947143

F52
WSW
< 1/8
0.086 mi.
454 ft.

1587 FRANKLIN ST
OAKLAND, CA 94612

Site 5 of 10 in cluster F

Relative:
Higher

EDR Historical Cleaners:

Name: KENNYS CARPET CLEANING SVC
Year: 2010
Address: 1587 FRANKLIN ST

Actual:
37 ft.

EDR Hist Cleaner 1014999372
N/A

Map ID
Direction
Distance
Elevation

MAP FINDINGS

Site

Database(s)

EDR ID Number
EPA ID Number

F53
WSW
< 1/8
0.086 mi.
454 ft.
PACIFIC BELL
1587 FRANKLIN ST
OAKLAND, CA 94612
Site 6 of 10 in cluster F

LUST **U003659439**
N/A

Relative: LUST REG 2:
Higher Region: 2
Facility Id: 01-1705
Actual: Facility Status: Case Closed
37 ft. Case Number: 3986
How Discovered: Tank Closure
Leak Cause: UNK
Leak Source: UNK
Date Leak Confirmed: 7/15/1993
Oversight Program: LUST
Prelim. Site Assessment Wokplan Submitted: Not reported
Preliminary Site Assessment Began: 5/1/1992
Pollution Characterization Began: Not reported
Pollution Remediation Plan Submitted: Not reported
Date Remediation Action Underway: 9/11/1992
Date Post Remedial Action Monitoring Began: 7/20/1993

F54
WSW
< 1/8
0.086 mi.
454 ft.
1587 FRANKLIN ST
OAKLAND, CA 94612
Site 7 of 10 in cluster F

EDR Hist Auto **1015250160**
N/A

Relative: EDR Historical Auto Stations:
Higher Name: A & B AUTO REPAIR
Year: 2007
Actual: Address: 1587 FRANKLIN ST
37 ft.
Name: O & R AUTO UPHOLSTERY
Year: 2010
Address: 1587 FRANKLIN ST
Name: CAR CARE AUTOMOTIVE
Year: 2011
Address: 1587 FRANKLIN ST
Name: CAR CARE AUTOMOTIVE
Year: 2012
Address: 1587 FRANKLIN ST

E55
SSW
< 1/8
0.088 mi.
467 ft.
MILLER LEO
1539 WEBSTER AVE
OAKLAND, CA
Site 3 of 5 in cluster E

EDR Hist Cleaner **1009140843**
N/A

Relative: EDR Historical Cleaners:
Higher Name: MILLER LEO
Year: 1933
Actual: Type: CLOTHES PRESSERS AND CLEANERS
38 ft.

Map ID
Direction
Distance
Elevation

MAP FINDINGS

Site

Database(s)

EDR ID Number
EPA ID Number

G56
NE
< 1/8
0.093 mi.
492 ft.
BLUE CROSS BUILDING
1935 WEBSTER ST
OAKLAND, CA 94659
Site 1 of 2 in cluster G

HIST UST **U001599553**
N/A

Relative:
Lower

HIST UST:

File Number: 00035D98
URL: <http://geotracker.waterboards.ca.gov/ustpdfs/pdf/00035D98.pdf>
Region: STATE
Facility ID: 00000002393
Facility Type: Other
Other Type: OFFICE BUILDING
Contact Name: ED ZWOLENKIEWICZ
Telephone: 4156453608
Owner Name: BLUE CROSS OF CALIFORNIA
Owner Address: 1950 FRANKLIN ST.
Owner City,St,Zip: OAKLAND, CA 94659
Total Tanks: 0001

Tank Num: 001
Container Num: 001
Year Installed: 1972
Tank Capacity: 00005000
Tank Used for: PRODUCT
Type of Fuel: DIESEL
Container Construction Thickness: Not reported
Leak Detection: Stock Inventor

Actual:
22 ft.

[Click here for Geo Tracker PDF:](#)

G57
NE
< 1/8
0.093 mi.
492 ft.
KAISER FOUNDATION HEALTH PLAN
1935 WEBSTER ST
OAKLAND, CA 94512
Site 2 of 2 in cluster G

SWEEPS UST **S101580341**
CA FID UST **N/A**

Relative:
Lower

SWEEPS UST:

Status: Not reported
Comp Number: 2393
Number: Not reported
Board Of Equalization: 44-034540
Referral Date: Not reported
Action Date: Not reported
Created Date: Not reported
Owner Tank Id: Not reported
SWRCB Tank Id: 01-000-002393-000001
Tank Status: Not reported
Capacity: 5000
Active Date: Not reported
Tank Use: M.V. FUEL
STG: PRODUCT
Content: DIESEL
Number Of Tanks: 1

Status: Active
Comp Number: 2393
Number: 1
Board Of Equalization: 44-034540
Referral Date: 07-13-92

Actual:
22 ft.

Map ID
Direction
Distance
Elevation

MAP FINDINGS

Site

Database(s)

EDR ID Number
EPA ID Number

KAISER FOUNDATION HEALTH PLAN (Continued)

S101580341

Action Date: 03-12-93
Created Date: 02-29-88
Owner Tank Id: 1
SWRCB Tank Id: 01-000-002393-000002
Tank Status: A
Capacity: 6000
Active Date: 07-13-92
Tank Use: M.V. FUEL
STG: P
Content: DIESEL
Number Of Tanks: 1

CA FID UST:

Facility ID: 01002528
Regulated By: UTNKA
Regulated ID: CAD982010
Cortese Code: Not reported
SIC Code: Not reported
Facility Phone: 5109874050
Mail To: Not reported
Mailing Address: 1950 FRANKLIN ST
Mailing Address 2: Not reported
Mailing City,St,Zip: OAKLAND 94512
Contact: Not reported
Contact Phone: Not reported
DUNS Number: Not reported
NPDES Number: Not reported
EPA ID: Not reported
Comments: Not reported
Status: Active

**H58
SSE
< 1/8
0.093 mi.
493 ft.**

**COLLIER A F
1633 HARRISON ST
OAKLAND, CA**

**EDR Hist Auto 1009013720
N/A**

Site 1 of 4 in cluster H

**Relative:
Higher**

EDR Historical Auto Stations:

Name: COLLIER A F
Year: 1943
Type: GASOLINE AND OIL SERVICE STATIONS

**Actual:
36 ft.**

**H59
SSE
< 1/8
0.093 mi.
493 ft.**

**CHEVRON #9-0020
1633 HARRISON ST
OAKLAND, CA 94612**

**LUST S110060468
Alameda County CS
HIST CORTESE N/A**

Site 2 of 4 in cluster H

**Relative:
Higher**

LUST:

Region: STATE
Global Id: T0600100304
Latitude: 37.8051642137941
Longitude: -122.266503721475
Case Type: LUST Cleanup Site
Status: Completed - Case Closed
Status Date: 01/27/2015

**Actual:
36 ft.**

Map ID
Direction
Distance
Elevation

MAP FINDINGS

Site

Database(s)

EDR ID Number
EPA ID Number

CHEVRON #9-0020 (Continued)

S110060468

Lead Agency: ALAMEDA COUNTY LOP
Case Worker: MD
Local Agency: ALAMEDA COUNTY LOP
RB Case Number: 01-0331
LOC Case Number: RO0000143
File Location: All Files are on GeoTracker or in the Local Agency Database
Potential Media Affect: Other Groundwater (uses other than drinking water)
Potential Contaminants of Concern: Gasoline, Waste Oil / Motor / Hydraulic / Lubricating
Site History: Not all historic documents for the fuel leak case may be available on GeoTracker. A complete case file for this site is located on the Alameda County Environmental Health website at: <http://ehgis.acgov.org/dehpublic/dehpublic.jsp>. The subject site was used as a service station until 1972 when the site was demolished and the tanks removed. The station building, two dispenser islands, one waste oil UST, and two gasoline USTs were removed. An earlier generation of USTs had previously been removed. Since 1975 it has been used as a parking lot. A soil vapor survey was conducted in 1988 to determine if the site had been impacted, three wells were installed in October 1988, four wells were installed in 1989, four wells were installed offsite in June 1990, two offsite wells were installed in October 1991, and another two wells were installed offsite in late 1992, for a total of 16 wells. Limited soil excavation was conducted in January 1992. An SVE system operated onsite in 1993, but showed minimal effectiveness. In June 2004 the first generation UST pit was investigated and impacts were discovered. In April 2007 four bores were installed to investigate the extent of contamination associated with the first generation USTs. In June 2007 a vapor survey was conducted and elevated concentrations were detected in all vapor points. In early 2008 105 bucket auger bores were installed to remove impacted soil associated with the first generation USTs. A report on the installation of a post-remediation groundwater monitoring well and the installation of several soil bores to infill a data gap in the downgradient extent of the groundwater plume was generated. Well MW-17 was installed in October 2010. Additional excavation of soil impacted by the second generation USTs and the waste oil UST was conducted between January and June 2011 as part of the redevelopment project for the subject site.

Click here to access the California GeoTracker records for this facility:

Contact:

Global Id: T0600100304
Contact Type: Local Agency Caseworker
Contact Name: MARK DETTERMAN
Organization Name: ALAMEDA COUNTY LOP
Address: 1131 HARBOR BAY PARKWAY
City: ALAMEDA
Email: mark.detterman@acgov.org
Phone Number: 5105676876

Global Id: T0600100304
Contact Type: Regional Board Caseworker
Contact Name: Regional Water Board
Organization Name: SAN FRANCISCO BAY RWQCB (REGION 2)
Address: 1515 CLAY ST SUITE 1400
City: OAKLAND
Email: Not reported

Map ID
Direction
Distance
Elevation

MAP FINDINGS

Site

Database(s)

EDR ID Number
EPA ID Number

CHEVRON #9-0020 (Continued)

S110060468

Phone Number: Not reported

Status History:

Global Id: T0600100304
Status: Completed - Case Closed
Status Date: 01/27/2015

Global Id: T0600100304
Status: Open - Assessment & Interim Remedial Action
Status Date: 11/11/1992

Global Id: T0600100304
Status: Open - Case Begin Date
Status Date: 12/17/1987

Global Id: T0600100304
Status: Open - Eligible for Closure
Status Date: 05/23/2014

Global Id: T0600100304
Status: Open - Remediation
Status Date: 07/01/1993

Global Id: T0600100304
Status: Open - Remediation
Status Date: 01/05/2011

Global Id: T0600100304
Status: Open - Site Assessment
Status Date: 01/24/1988

Global Id: T0600100304
Status: Open - Site Assessment
Status Date: 01/27/1988

Global Id: T0600100304
Status: Open - Site Assessment
Status Date: 11/18/2003

Global Id: T0600100304
Status: Open - Verification Monitoring
Status Date: 08/02/2012

Regulatory Activities:

Global Id: T0600100304
Action Type: ENFORCEMENT
Date: 02/09/2009
Action: Staff Letter - #20090209

Global Id: T0600100304
Action Type: ENFORCEMENT
Date: 03/26/2009
Action: Staff Letter - #20090326

Global Id: T0600100304
Action Type: REMEDIATION

Map ID
Direction
Distance
Elevation

MAP FINDINGS

Site

Database(s)

EDR ID Number
EPA ID Number

CHEVRON #9-0020 (Continued)

S110060468

Date:	01/01/2011
Action:	Excavation
Global Id:	T0600100304
Action Type:	RESPONSE
Date:	04/30/2010
Action:	Risk Assessment Report
Global Id:	T0600100304
Action Type:	ENFORCEMENT
Date:	05/21/2009
Action:	Staff Letter - #20090521
Global Id:	T0600100304
Action Type:	ENFORCEMENT
Date:	08/02/2012
Action:	Staff Letter - #20120802
Global Id:	T0600100304
Action Type:	Other
Date:	01/27/1988
Action:	Leak Reported
Global Id:	T0600100304
Action Type:	RESPONSE
Date:	02/26/2010
Action:	Soil and Water Investigation Report
Global Id:	T0600100304
Action Type:	RESPONSE
Date:	12/15/2010
Action:	Soil and Water Investigation Report
Global Id:	T0600100304
Action Type:	ENFORCEMENT
Date:	02/20/2008
Action:	File review - #20082002
Global Id:	T0600100304
Action Type:	ENFORCEMENT
Date:	07/03/2013
Action:	Staff Letter - #20130703
Global Id:	T0600100304
Action Type:	RESPONSE
Date:	01/16/2015
Action:	Correspondence
Global Id:	T0600100304
Action Type:	ENFORCEMENT
Date:	09/22/2014
Action:	Staff Letter - #20140922
Global Id:	T0600100304
Action Type:	ENFORCEMENT
Date:	05/23/2014
Action:	Staff Letter - #20140523

Map ID
Direction
Distance
Elevation

MAP FINDINGS

Site

Database(s)

EDR ID Number
EPA ID Number

CHEVRON #9-0020 (Continued)

S110060468

Global Id:	T0600100304
Action Type:	RESPONSE
Date:	06/01/2011
Action:	Monitoring Report - Semi-Annually
Global Id:	T0600100304
Action Type:	RESPONSE
Date:	12/01/2011
Action:	Monitoring Report - Semi-Annually
Global Id:	T0600100304
Action Type:	RESPONSE
Date:	11/16/2012
Action:	Monitoring Report - Semi-Annually
Global Id:	T0600100304
Action Type:	RESPONSE
Date:	05/24/2013
Action:	Monitoring Report - Semi-Annually
Global Id:	T0600100304
Action Type:	RESPONSE
Date:	03/28/2014
Action:	Request for Closure - Regulator Responded
Global Id:	T0600100304
Action Type:	ENFORCEMENT
Date:	01/27/2015
Action:	Closure/No Further Action Letter - #20150127
Global Id:	T0600100304
Action Type:	ENFORCEMENT
Date:	05/23/2014
Action:	Notification - Public Participation Document - #20140523
Global Id:	T0600100304
Action Type:	Other
Date:	12/17/1987
Action:	Leak Discovery
Global Id:	T0600100304
Action Type:	ENFORCEMENT
Date:	03/13/2014
Action:	Meeting - #20140313
Global Id:	T0600100304
Action Type:	RESPONSE
Date:	10/26/2012
Action:	Soil and Water Investigation Workplan
Global Id:	T0600100304
Action Type:	RESPONSE
Date:	11/09/2012
Action:	Remedial Progress Report
Global Id:	T0600100304
Action Type:	RESPONSE

Map ID
Direction
Distance
Elevation

MAP FINDINGS

Site

Database(s)

EDR ID Number
EPA ID Number

CHEVRON #9-0020 (Continued)

S110060468

Date: 07/07/2014
Action: Correspondence

Global Id: T0600100304
Action Type: REMEDIATION
Date: 01/07/1992
Action: Excavation

Global Id: T0600100304
Action Type: RESPONSE
Date: 08/02/2013
Action: Site Assessment Report

Global Id: T0600100304
Action Type: RESPONSE
Date: 03/13/2015
Action: Well Destruction Report

Global Id: T0600100304
Action Type: ENFORCEMENT
Date: 07/24/2009
Action: Staff Letter - #20090724

Global Id: T0600100304
Action Type: ENFORCEMENT
Date: 09/24/2009
Action: Staff Letter

Global Id: T0600100304
Action Type: ENFORCEMENT
Date: 02/19/2010
Action: Staff Letter

Global Id: T0600100304
Action Type: ENFORCEMENT
Date: 07/26/2010
Action: Staff Letter

Global Id: T0600100304
Action Type: REMEDIATION
Date: 01/18/2008
Action: Excavation

Alameda County CS:

Status: Leak Confirmation
Record Id: RO0000143
PE: 5602
Facility Status: Leak Confirmation

Status: Preliminary Site Assessment Underway
Record Id: RO0000143
PE: 5602
Facility Status: Preliminary Site Assessment Underway

Status: Pollution Characterization
Record Id: RO0000143

Map ID
Direction
Distance
Elevation

MAP FINDINGS

Site

Database(s)

EDR ID Number
EPA ID Number

CHEVRON #9-0020 (Continued)

S110060468

PE: 5602
Facility Status: Pollution Characterization

Status: Case Closed
Record Id: RO0000143
PE: 5602
Facility Status: Case Closed

HIST CORTESE:

Region: CORTESE
Facility County Code: 1
Reg By: LTNKA
Reg Id: 01-0331

**H60
SSE
< 1/8
0.093 mi.
493 ft.**

**CHEVRON 90020
1633 HARRISON ST
OAKLAND, CA 94612**

**RCRA-SQG 1014387988
HAZNET CAR000216549**

Site 3 of 4 in cluster H

**Relative:
Higher**

RCRA-SQG:

Date form received by agency: 02/09/2011
Facility name: CHEVRON 90020
Facility address: 1633 HARRISON ST
OAKLAND, CA 94612
EPA ID: CAR000216549
Mailing address: PO BOX 6004
ATTN WASTE TRACKING DESK
SAN RAMON, CA 94583
Contact: KATHY L NORRIS
Contact address: PO BOX 6004 ATTN WASTE TRACKING DESK
SAN RAMON, CA 94583
Contact country: US
Contact telephone: 877-386-6044
Contact email: NAWTDESK@CHEVRON
EPA Region: 09
Classification: Small Small Quantity Generator
Description: Handler: generates more than 100 and less than 1000 kg of hazardous waste during any calendar month and accumulates less than 6000 kg of hazardous waste at any time; or generates 100 kg or less of hazardous waste during any calendar month, and accumulates more than 1000 kg of hazardous waste at any time

Owner/Operator Summary:

Owner/operator name: HOUSING AUTHORITY THE CITY OF OAKLAND
Owner/operator address: 1619 HARRISON ST
OAKLAND, CA 94612
Owner/operator country: US
Owner/operator telephone: Not reported
Legal status: Municipal
Owner/Operator Type: Owner
Owner/Op start date: 06/10/1993
Owner/Op end date: Not reported

Owner/operator name: HOUSING AUTHORITY THE CITY OF OAKLAND
Owner/operator address: Not reported
Not reported

Map ID
Direction
Distance
Elevation

MAP FINDINGS

Site

Database(s)

EDR ID Number
EPA ID Number

CHEVRON 90020 (Continued)

1014387988

Owner/operator country: US
Owner/operator telephone: Not reported
Legal status: Municipal
Owner/Operator Type: Operator
Owner/Op start date: 06/10/1993
Owner/Op end date: Not reported

Handler Activities Summary:

U.S. importer of hazardous waste: No
Mixed waste (haz. and radioactive): No
Recycler of hazardous waste: No
Transporter of hazardous waste: No
Treater, storer or disposer of HW: No
Underground injection activity: No
On-site burner exemption: No
Furnace exemption: No
Used oil fuel burner: No
Used oil processor: No
User oil refiner: No
Used oil fuel marketer to burner: No
Used oil Specification marketer: No
Used oil transfer facility: No
Used oil transporter: No

. Waste code: D008
. Waste name: LEAD

. Waste code: D018
. Waste name: BENZENE

Violation Status: No violations found

HAZNET:

envid: 1014387988
Year: 2011
GEPAID: CAR000216549
Contact: Waste Tracking Personnel
Telephone: 8773866044
Mailing Name: Not reported
Mailing Address: PO BOX 6004
Mailing City,St,Zip: SAN RAMON, CA 945830000
Gen County: Not reported
TSD EPA ID: CAD059494310
TSD County: Not reported
Waste Category: Other organic solids
Disposal Method: Storage, Bulking, And/Or Transfer Off Site--No Treatment/Reovery (H010-H129) Or (H131-H135)
Tons: 0.025
Cat Decode: Other organic solids
Method Decode: Storage, Bulking, And/Or Transfer Off Site--No Treatment/Reovery (H010-H129) Or (H131-H135)
Facility County: Alameda

envid: 1014387988
Year: 2011
GEPAID: CAR000216549
Contact: Waste Tracking Personnel

Map ID
Direction
Distance
Elevation

MAP FINDINGS

Site

Database(s)

EDR ID Number
EPA ID Number

CHEVRON 90020 (Continued)

1014387988

Telephone: 8773866044
Mailing Name: Not reported
Mailing Address: PO BOX 6004
Mailing City, St, Zip: SAN RAMON, CA 945830000
Gen County: Not reported
TSD EPA ID: CAD059494310
TSD County: Not reported
Waste Category: Waste oil and mixed oil
Disposal Method: Storage, Bulking, And/Or Transfer Off Site--No Treatment/Recovery (H010-H129) Or (H131-H135)
Tons: 0.627
Cat Decode: Waste oil and mixed oil
Method Decode: Storage, Bulking, And/Or Transfer Off Site--No Treatment/Recovery (H010-H129) Or (H131-H135)
Facility County: Alameda

H61
SSE
< 1/8
0.093 mi.
493 ft.

CHEVRON
1633 HARRISON ST
OAKLAND, CA 94612
Site 4 of 4 in cluster H

LUST **S105030325**
N/A

Relative: LUST REG 2:
Higher Region: 2
Facility Id: 01-0331
Actual: Facility Status: Remedial action (cleanup) Underway
36 ft. Case Number: 3812
How Discovered: Tank Closure
Leak Cause: Structure Failure
Leak Source: Tank
Date Leak Confirmed: 3/20/1992
Oversight Program: LUST
Prelim. Site Assessment Workplan Submitted: 12/1/1991
Preliminary Site Assessment Began: 6/20/1990
Pollution Characterization Began: 4/30/1989
Pollution Remediation Plan Submitted: Not reported
Date Remediation Action Underway: 1/2/1965
Date Post Remedial Action Monitoring Began: Not reported

C62
East
< 1/8
0.094 mi.
494 ft.

BUDGET CLEANERS
295 19TH ST
OAKLAND, CA
Site 16 of 16 in cluster C

EDR Hist Cleaner **1009142662**
N/A

Relative: EDR Historical Cleaners:
Lower Name: BUDGET CLEANERS
Year: 1967
Actual: Type: CLEANERS AND DYERS
29 ft.

Map ID
Direction
Distance
Elevation

MAP FINDINGS

EDR ID Number
EPA ID Number

I63 West < 1/8 0.094 mi. 495 ft.	DONALDSON A J 446 17TH ST OAKLAND, CA Site 1 of 4 in cluster I	EDR Hist Auto	1009013299 N/A
Relative: Lower	EDR Historical Auto Stations: Name: DONALDSON A J Year: 1943 Type: GASOLINE AND OIL SERVICE STATIONS		
Actual: 32 ft.			

E64 SSW < 1/8 0.096 mi. 505 ft.	WHITAKER J W 1548 WEBSTER AVE OAKLAND, CA Site 4 of 5 in cluster E	EDR Hist Cleaner	1009141411 N/A
Relative: Higher	EDR Historical Cleaners: Name: WHITAKER J W Year: 1933 Type: CLOTHES PRESSERS AND CLEANERS		
Actual: 38 ft.			

65 East < 1/8 0.096 mi. 507 ft.	BEAK W J 293 19TH ST OAKLAND, CA Site 1 of 1 in cluster I	EDR Hist Auto	1009014831 N/A
Relative: Lower	EDR Historical Auto Stations: Name: BEAK W J Year: 1943 Type: GASOLINE AND OIL SERVICE STATIONS		
Actual: 29 ft.			

E66 SSW < 1/8 0.099 mi. 521 ft.	YWCA OF OAKLAND 1515 WEBSTER ST OAKLAND, CA 94612 Site 5 of 5 in cluster E	LUST Alameda County CS HIST CORTESE	S102441463 N/A
Relative: Higher	LUST: Region: STATE Global Id: T0600102030 Latitude: 37.804548 Longitude: -122.268206 Case Type: LUST Cleanup Site Status: Completed - Case Closed Status Date: 03/24/1997 Lead Agency: ALAMEDA COUNTY LOP Case Worker: Not reported Local Agency: Not reported RB Case Number: 01-2211 LOC Case Number: RO0000718 File Location: All Files are on GeoTracker or in the Local Agency Database Potential Media Affect: Other Groundwater (uses other than drinking water) Potential Contaminants of Concern: Diesel Site History: Not reported		
Actual: 38 ft.			

Map ID
Direction
Distance
Elevation

MAP FINDINGS

Site

Database(s)

EDR ID Number
EPA ID Number

YWCA OF OAKLAND (Continued)

S102441463

[Click here to access the California GeoTracker records for this facility:](#)

Contact:

Global Id: T0600102030
Contact Type: Regional Board Caseworker
Contact Name: Regional Water Board
Organization Name: SAN FRANCISCO BAY RWQCB (REGION 2)
Address: 1515 CLAY ST SUITE 1400
City: OAKLAND
Email: Not reported
Phone Number: Not reported

Status History:

Global Id: T0600102030
Status: Completed - Case Closed
Status Date: 03/24/1997

Global Id: T0600102030
Status: Open - Case Begin Date
Status Date: 06/14/1996

Regulatory Activities:

Global Id: T0600102030
Action Type: Other
Date: 06/14/1996
Action: Leak Reported

LUST REG 2:

Region: 2
Facility Id: 01-2211
Facility Status: Preliminary site assessment underway
Case Number: 5702
How Discovered: Tank Closure
Leak Cause: UNK
Leak Source: UNK
Date Leak Confirmed: 6/15/1996
Oversight Program: LUST
Prelim. Site Assessment Workplan Submitted: Not reported
Preliminary Site Assessment Began: 3/24/1997
Pollution Characterization Began: Not reported
Pollution Remediation Plan Submitted: Not reported
Date Remediation Action Underway: Not reported
Date Post Remedial Action Monitoring Began: Not reported

Alameda County CS:

Status: Case Closed
Record Id: RO0000718
PE: 5602
Facility Status: Case Closed

HIST CORTESE:

Region: CORTESE
Facility County Code: 1

Map ID
Direction
Distance
Elevation

MAP FINDINGS

Site

Database(s)

EDR ID Number
EPA ID Number

YWCA OF OAKLAND (Continued)

S102441463

Reg By: LTNKA
Reg Id: 01-2211

J67
North
< 1/8
0.100 mi.
527 ft.

BLUE CROSS BUILDING
1950 FRANKLIN ST
OAKLAND, CA 94612

SWEEPS UST
CA FID UST

S101580387
N/A

Site 1 of 6 in cluster J

Relative:
Lower

SWEEPS UST:

Actual:
21 ft.

Status: Active
Comp Number: 49084
Number: 9
Board Of Equalization: 44-000041
Referral Date: 03-14-91
Action Date: 03-14-91
Created Date: 02-29-88
Owner Tank Id: 1
SWRCB Tank Id: 01-000-049084-000001
Tank Status: A
Capacity: 5000
Active Date: 03-14-91
Tank Use: M.V. FUEL
STG: P
Content: DIESEL
Number Of Tanks: 1

CA FID UST:

Facility ID: 01002721
Regulated By: UTNKA
Regulated ID: 00049084
Cortese Code: Not reported
SIC Code: Not reported
Facility Phone: 4159873283
Mail To: Not reported
Mailing Address: 1950 FRANKLIN ST
Mailing Address 2: Not reported
Mailing City,St,Zip: OAKLAND 94612
Contact: Not reported
Contact Phone: Not reported
DUNS Number: Not reported
NPDES Number: Not reported
EPA ID: Not reported
Comments: Not reported
Status: Active

Map ID
Direction
Distance
Elevation

MAP FINDINGS

EDR ID Number
EPA ID Number

J68
North
< 1/8
0.100 mi.
527 ft.

KAISER FNDN HLTH PLAN OFC BLDG
1950 FRANKLIN ST
OAKLAND, CA 94612

Site 2 of 6 in cluster J

RCRA-SQG
FINDS
ECHO

1000380364
CAD982010910

Relative:
Lower

RCRA-SQG:

Date form received by agency: 04/02/1990

Facility name: KAISER FNDN HLTH PLAN OFC BLDG

Facility address: 1950 FRANKLIN ST
OAKLAND, CA 94612

EPA ID: CAD982010910

Contact: JOHN L AHUNA

Contact address: Not reported

Contact country: US

Contact telephone: (415) 987-2184

Contact email: Not reported

EPA Region: 09

Classification: Small Small Quantity Generator

Description: Handler: generates more than 100 and less than 1000 kg of hazardous waste during any calendar month and accumulates less than 6000 kg of hazardous waste at any time; or generates 100 kg or less of hazardous waste during any calendar month, and accumulates more than 1000 kg of hazardous waste at any time

Owner/Operator Summary:

Owner/operator name: KAISER FNDN HLTH PLAN

Owner/operator address: NOT REQUIRED
NOT REQUIRED, ME 99999

Owner/operator country: Not reported

Owner/operator telephone: (415) 555-1212

Legal status: Private

Owner/Operator Type: Owner

Owner/Op start date: Not reported

Owner/Op end date: Not reported

Owner/operator name: NOT REQUIRED

Owner/operator address: NOT REQUIRED
NOT REQUIRED, ME 99999

Owner/operator country: Not reported

Owner/operator telephone: (415) 555-1212

Legal status: Private

Owner/Operator Type: Operator

Owner/Op start date: Not reported

Owner/Op end date: Not reported

Handler Activities Summary:

U.S. importer of hazardous waste: No

Mixed waste (haz. and radioactive): No

Recycler of hazardous waste: No

Transporter of hazardous waste: No

Treater, storer or disposer of HW: No

Underground injection activity: No

On-site burner exemption: No

Furnace exemption: No

Used oil fuel burner: No

Used oil processor: No

Map ID
Direction
Distance
Elevation

MAP FINDINGS

Site

Database(s)

EDR ID Number
EPA ID Number

KAISER FNDN HLTH PLAN OFC BLDG (Continued)

1000380364

User oil refiner: No
Used oil fuel marketer to burner: No
Used oil Specification marketer: No
Used oil transfer facility: No
Used oil transporter: No

Historical Generators:

Date form received by agency: 07/06/1987
Site name: KAISER FNDN HLTH PLAN OFC BLDG
Classification: Small Quantity Generator

Violation Status: No violations found

FINDS:

Registry ID: 110002775612

Environmental Interest/Information System

California Hazardous Waste Tracking System - Datamart (HWTS-DATAMART) provides California with information on hazardous waste shipments for generators, transporters, and treatment, storage, and disposal facilities.

RCRAInfo is a national information system that supports the Resource Conservation and Recovery Act (RCRA) program through the tracking of events and activities related to facilities that generate, transport, and treat, store, or dispose of hazardous waste. RCRAInfo allows RCRA program staff to track the notification, permit, compliance, and corrective action activities required under RCRA.

ECHO:

Envid: 1000380364
Registry ID: 110002775612
DFR URL: http://echo.epa.gov/detailed_facility_report?fid=110002775612

J69
North
< 1/8
0.100 mi.
527 ft.

BLUE CROSS BUILDING
1950 FRANKLIN ST
OAKLAND, CA 94659

HIST UST **U001599554**
N/A

Site 3 of 6 in cluster J

Relative:
Lower

HIST UST:
File Number: 0003609C
URL: <http://geotracker.waterboards.ca.gov/ustpdfs/pdf/0003609C.pdf>
Region: STATE
Facility ID: 00000049084
Facility Type: Other
Other Type: OFFICE BUILDING
Contact Name: ED ZWOLENKIEWICZ
Telephone: 4156453608
Owner Name: KAISER FOUNDATION HEALTH PLAN,
Owner Address: 3900 BROADWAY
Owner City,St,Zip: OAKLAND, CA 94611
Total Tanks: 0001

Tank Num: 001

Actual:
21 ft.

Map ID
Direction
Distance
Elevation

MAP FINDINGS

Site

Database(s)

EDR ID Number
EPA ID Number

BLUE CROSS BUILDING (Continued)

U001599554

Container Num: 001
Year Installed: 1972
Tank Capacity: 00005000
Tank Used for: PRODUCT
Type of Fuel: DIESEL
Container Construction Thickness: Not reported
Leak Detection: Stock Inventor

[Click here for Geo Tracker PDF:](#)

J70
North
< 1/8
0.100 mi.
527 ft.

KAISER FOUNDATION HEALTH PLAN
1950 FRANKLIN ST
OAKLAND, CA 94612
Site 4 of 6 in cluster J

UST **U003804772**
N/A

Relative:
Lower

UST:
Facility ID: 129
Permitting Agency: OAKLAND, CITY OF
Latitude: 37.809069
Longitude: -122.265511

Actual:
21 ft.

ALAMEDA CO. UST:
Facility ID: FA0321047
Facility Status: Active
Program Element: 4101
Description: UNDERGROUND STORAGE TANK 1 CONTAINER
Inspection Date: 01/07/2017
Closed: Not reported
Owner Name: Kaiser Foundation Health Plan
Owner ID: OW0324376
Fstatus Decode: Open

F71
SW
< 1/8
0.102 mi.
540 ft.

PACIFIC PARKING & SERV STATION
1544 FRANKLIN ST
OAKLAND, CA
Site 8 of 10 in cluster F

EDR Hist Auto **1009012180**
N/A

Relative:
Higher

EDR Historical Auto Stations:
Name: PACIFIC PARKING & SERV STATION
Year: 1925
Type: AUTOMOBILE SERVICE STATIONS

Actual:
38 ft.

I72
WNW
< 1/8
0.106 mi.
559 ft.

GARDNER W G
1736 BROADWAY ST
OAKLAND, CA
Site 2 of 4 in cluster I

EDR Hist Cleaner **1009141493**
N/A

Relative:
Lower

EDR Historical Cleaners:
Name: GARDNER W G
Year: 1933
Type: CLOTHES PRESSERS AND CLEANERS

Actual:
30 ft.

Map ID
Direction
Distance
Elevation

MAP FINDINGS

EDR ID Number
EPA ID Number

	Site	Database(s)	EDR ID Number EPA ID Number
I73 WNW < 1/8 0.106 mi. 559 ft.	CONSOLIDATED CLEANERS 1720 BROADWAY ST OAKLAND, CA Site 3 of 4 in cluster I	EDR Hist Cleaner	1009139908 N/A
Relative: Lower	EDR Historical Cleaners: Name: CONSOLIDATED CLEANERS Year: 1933 Type: CLOTHES PRESSERS AND CLEANERS		
Actual: 31 ft.			

K74 NW < 1/8 0.109 mi. 574 ft.	1770 BROADWAY OAKLAND, CA 94612 Site 1 of 2 in cluster K	EDR Hist Auto	1015274678 N/A
Relative: Lower	EDR Historical Auto Stations: Name: CODE MECHANIC Year: 2004 Address: 1770 BROADWAY		
Actual: 28 ft.			

L75 SSW < 1/8 0.109 mi. 578 ft.	WANDERER LOUIS 1520 WEBSTER AVE OAKLAND, CA Site 1 of 5 in cluster L	EDR Hist Cleaner	1009140810 N/A
Relative: Higher	EDR Historical Cleaners: Name: WANDERER LOUIS Year: 1925 Type: CLEANERS DYERS AND PRESSERS		
Actual: 38 ft.	Name: WANDERER LOUIS Year: 1933 Type: CLOTHES PRESSERS AND CLEANERS		

I76 WNW < 1/8 0.113 mi. 599 ft.	TACO POPULAR CLEANING & DYEING WORKS 1723 BROADWAY ST OAKLAND, CA Site 4 of 4 in cluster I	EDR Hist Cleaner	1009140421 N/A
Relative: Lower	EDR Historical Cleaners: Name: TACO POPULAR CLEANING & DYEING WORKS Year: 1933 Type: CLEANERS GARMENTS CURTAINS AND DRAPERIES		
Actual: 31 ft.			

Map ID
Direction
Distance
Elevation

MAP FINDINGS

EDR ID Number
EPA ID Number

J77
North
< 1/8
0.114 mi.
600 ft.

ROWLAND VERN
1949 FRANKLIN ST
OAKLAND, CA
Site 5 of 6 in cluster J

EDR Hist Auto 1009014364
N/A

Relative:
Lower
Actual:
20 ft.

EDR Historical Auto Stations:
Name: ROWLAND VERN
Year: 1933
Type: GASOLINE AND OIL SERVICE STATIONS

L78
SSW
< 1/8
0.114 mi.
603 ft.

DUPY & WAUGH
1510 WEBSTER ST
OAKLAND, CA
Site 2 of 5 in cluster L

EDR Hist Auto 1009012346
N/A

Relative:
Higher
Actual:
39 ft.

EDR Historical Auto Stations:
Name: DUPY & WAUGH
Year: 1925
Type: AUTOMOBILE REPAIRERS
Name: HOWELL & MYERS
Year: 1943
Type: AUTOMOBILE REPAIRING

F79
SW
< 1/8
0.117 mi.
618 ft.

PACIFIC BELL
1519 FRANKLIN STREET
OAKLAND, CA 94612
Site 9 of 10 in cluster F

RCRA-SQG 1000250819
LUST CAT080015431
Alameda County CS
SWEEPS UST
HIST UST
CA FID UST
FINDS
HIST CORTESE
ECHO

Relative:
Higher

Actual:
38 ft.

RCRA-SQG:
Date form received by agency: 09/01/1996
Facility name: PACIFIC BELL
Facility address: 1519 FRANKLIN STREET
OAKLAND, CA 94612
EPA ID: CAT080015431
Mailing address: 220 MONTGOMERY STREET RM 1051
SAN FRANCISCO, CA 94104
Contact: Not reported
Contact address: Not reported
Not reported
Contact country: US
Contact telephone: Not reported
Contact email: Not reported
EPA Region: 09
Classification: Small Small Quantity Generator
Description: Handler: generates more than 100 and less than 1000 kg of hazardous waste during any calendar month and accumulates less than 6000 kg of hazardous waste at any time; or generates 100 kg or less of hazardous waste during any calendar month, and accumulates more than 1000 kg of hazardous waste at any time

Map ID
Direction
Distance
Elevation

MAP FINDINGS

Site

Database(s)

EDR ID Number
EPA ID Number

PACIFIC BELL (Continued)

1000250819

Owner/Operator Summary:

Owner/operator name: THE PACIFIC TEL & TEL COMPANY
Owner/operator address: NOT REQUIRED
NOT REQUIRED, ME 99999
Owner/operator country: Not reported
Owner/operator telephone: (415) 555-1212
Legal status: Private
Owner/Operator Type: Owner
Owner/Op start date: Not reported
Owner/Op end date: Not reported

Owner/operator name: NOT REQUIRED
Owner/operator address: NOT REQUIRED
NOT REQUIRED, ME 99999
Owner/operator country: Not reported
Owner/operator telephone: (415) 555-1212
Legal status: Private
Owner/Operator Type: Operator
Owner/Op start date: Not reported
Owner/Op end date: Not reported

Handler Activities Summary:

U.S. importer of hazardous waste: No
Mixed waste (haz. and radioactive): No
Recycler of hazardous waste: No
Transporter of hazardous waste: No
Treater, storer or disposer of HW: No
Underground injection activity: No
On-site burner exemption: No
Furnace exemption: No
Used oil fuel burner: No
Used oil processor: No
User oil refiner: No
Used oil fuel marketer to burner: No
Used oil Specification marketer: No
Used oil transfer facility: No
Used oil transporter: No

Historical Generators:

Date form received by agency: 01/09/1981
Site name: PACIFIC BELL
Classification: Large Quantity Generator

Violation Status: No violations found

LUST:

Region: STATE
Global Id: T0600101781
Latitude: 37.805825
Longitude: -122.268617
Case Type: LUST Cleanup Site
Status: Completed - Case Closed
Status Date: 10/07/1998
Lead Agency: ALAMEDA COUNTY LOP
Case Worker: Not reported
Local Agency: Not reported

Map ID
Direction
Distance
Elevation

MAP FINDINGS

Site

Database(s)

EDR ID Number
EPA ID Number

PACIFIC BELL (Continued)

1000250819

RB Case Number: 01-1921
LOC Case Number: RO0000832
File Location: All Files are on GeoTracker or in the Local Agency Database
Potential Media Affect: Other Groundwater (uses other than drinking water)
Potential Contaminants of Concern: Diesel
Site History: Not reported

[Click here to access the California GeoTracker records for this facility:](#)

Contact:

Global Id: T0600101781
Contact Type: Regional Board Caseworker
Contact Name: Regional Water Board
Organization Name: SAN FRANCISCO BAY RWQCB (REGION 2)
Address: 1515 CLAY ST SUITE 1400
City: OAKLAND
Email: Not reported
Phone Number: Not reported

Status History:

Global Id: T0600101781
Status: Completed - Case Closed
Status Date: 10/07/1998

Global Id: T0600101781
Status: Open - Case Begin Date
Status Date: 06/06/1994

Regulatory Activities:

Global Id: T0600101781
Action Type: Other
Date: 06/06/1994
Action: Leak Reported

Global Id: T0600101781
Action Type: REMEDIATION
Date: 09/09/9999
Action: Excavation

LUST REG 2:

Region: 2
Facility Id: 01-1921
Facility Status: Post remedial action monitoring
Case Number: 4871
How Discovered: Tank Closure
Leak Cause: UNK
Leak Source: UNK
Date Leak Confirmed: 6/21/1994
Oversight Program: LUST
Prelim. Site Assessment Workplan Submitted: Not reported
Preliminary Site Assessment Began: Not reported
Pollution Characterization Began: Not reported
Pollution Remediation Plan Submitted: Not reported
Date Remediation Action Underway: 2/27/1998
Date Post Remedial Action Monitoring Began: 1/2/1965

Map ID
Direction
Distance
Elevation

MAP FINDINGS

Site

Database(s)

EDR ID Number
EPA ID Number

PACIFIC BELL (Continued)

1000250819

Alameda County CS:

Status: Case Closed
Record Id: RO0000832
PE: 5602
Facility Status: Case Closed

SWEEPS UST:

Status: Not reported
Comp Number: 57566
Number: Not reported
Board Of Equalization: 44-000558
Referral Date: Not reported
Action Date: Not reported
Created Date: Not reported
Owner Tank Id: Not reported
SWRCB Tank Id: 01-000-057566-000001
Tank Status: Not reported
Capacity: 1000
Active Date: Not reported
Tank Use: M.V. FUEL
STG: PRODUCT
Content: DIESEL
Number Of Tanks: 1

HIST UST:

File Number: 000361FA
URL: <http://geotracker.waterboards.ca.gov/ustpdfs/pdf/000361FA.pdf>
Region: STATE
Facility ID: 00000057566
Facility Type: Other
Other Type: SIC 4800
Contact Name: E.J. KOEHLER
Telephone: 4155426758
Owner Name: PACIFIC BELL
Owner Address: 370 THIRD STREET
Owner City,St,Zip: SAN FRANCISCO, CA 94107
Total Tanks: 0001

Tank Num: 001
Container Num: 1
Year Installed: 1964
Tank Capacity: 00001000
Tank Used for: PRODUCT
Type of Fuel: DIESEL
Container Construction Thickness: Not reported
Leak Detection: None

[Click here for Geo Tracker PDF:](#)

CA FID UST:

Facility ID: 01002234
Regulated By: UTKNI
Regulated ID: 00057566
Cortese Code: Not reported
SIC Code: Not reported

Map ID
Direction
Distance
Elevation

MAP FINDINGS

Site

Database(s)

EDR ID Number
EPA ID Number

PACIFIC BELL (Continued)

1000250819

Facility Phone: 4155426758
Mail To: Not reported
Mailing Address: 370 003RD ST
Mailing Address 2: Not reported
Mailing City,St,Zip: OAKLAND 94612
Contact: Not reported
Contact Phone: Not reported
DUNS Number: Not reported
NPDES Number: Not reported
EPA ID: Not reported
Comments: Not reported
Status: Inactive

FINDS:

Registry ID: 110002947134

Environmental Interest/Information System

California Hazardous Waste Tracking System - Datamart (HWTS-DATAMART) provides California with information on hazardous waste shipments for generators, transporters, and treatment, storage, and disposal facilities.

RCRAInfo is a national information system that supports the Resource Conservation and Recovery Act (RCRA) program through the tracking of events and activities related to facilities that generate, transport, and treat, store, or dispose of hazardous waste. RCRAInfo allows RCRA program staff to track the notification, permit, compliance, and corrective action activities required under RCRA.

HIST CORTESE:

Region: CORTESE
Facility County Code: 1
Reg By: LTNKA
Reg Id: 01-1921

ECHO:

Envid: 1000250819
Registry ID: 110002947134
DFR URL: http://echo.epa.gov/detailed_facility_report?fid=110002947134

**L80
SW
< 1/8
0.118 mi.
624 ft.**

**WENTWORTH R E
376 15TH ST
OAKLAND, CA
Site 3 of 5 in cluster L**

**EDR Hist Cleaner 1009141535
N/A**

**Relative:
Higher**

EDR Historical Cleaners:

Name: WENTWORTH R E
Year: 1933
Type: HAT CLEANERS AND BLOCKERS

**Actual:
39 ft.**

Map ID
Direction
Distance
Elevation

MAP FINDINGS

EDR ID Number
EPA ID Number

L81 SW < 1/8 0.118 mi. 625 ft.	COHN GUS 378 15TH ST OAKLAND, CA Site 4 of 5 in cluster L	EDR Hist Cleaner	1009139904 N/A
--	--	-------------------------	---------------------------------

Relative: Higher	EDR Historical Cleaners:
	Name: COHN GUS
	Year: 1933
Actual: 39 ft.	Type: CLOTHES PRESSERS AND CLEANERS

L82 SW < 1/8 0.119 mi. 628 ft.	BALLARD JAS 382 15TH ST OAKLAND, CA Site 5 of 5 in cluster L	EDR Hist Cleaner	1009142104 N/A
--	---	-------------------------	---------------------------------

Relative: Higher	EDR Historical Cleaners:
	Name: BALLARD JAS
	Year: 1943
Actual: 39 ft.	Type: HAT CLEANERS AND BLOCKERS

F83 SW < 1/8 0.122 mi. 643 ft.	UNIQUE PRESSING PARLORS 1509 FRANKLIN ST OAKLAND, CA Site 10 of 10 in cluster F	EDR Hist Cleaner	1009139846 N/A
--	--	-------------------------	---------------------------------

Relative: Higher	EDR Historical Cleaners:
	Name: UNIQUE PRESSING PARLORS
	Year: 1925
Actual: 39 ft.	Type: CLEANERS DYERS AND PRESSERS

M84 NNW 1/8-1/4 0.144 mi. 760 ft.	REGIONAL OFFICES 1924 BROADWAY OAKLAND, CA 94612 Site 1 of 6 in cluster M	HIST UST	U001599414 N/A
--	--	-----------------	---------------------------------

Relative: Lower	HIST UST:
	File Number: 0003609E
	URL: http://geotracker.waterboards.ca.gov/ustpdfs/pdf/0003609E.pdf
Actual: 23 ft.	Region: STATE
	Facility ID: 00000011814
	Facility Type: Other
	Other Type: COMPANY FUELING STAT
	Contact Name: JOE RANDISI
	Telephone: 4154286082
	Owner Name: KAISER FOUNDATION HOSPITALS
	Owner Address: 1924 BROADWAY
	Owner City,St,Zip: OAKLAND, CA 94612
	Total Tanks: 0002
	Tank Num: 001
	Container Num: 5002
	Year Installed: 1975
	Tank Capacity: 00005000

Map ID
Direction
Distance
Elevation

MAP FINDINGS

Site

Database(s)

EDR ID Number
EPA ID Number

REGIONAL OFFICES (Continued)

U001599414

Tank Used for: PRODUCT
Type of Fuel: UNLEADED
Container Construction Thickness: Not reported
Leak Detection: Stock Inventor

Tank Num: 002
Container Num: 5001
Year Installed: 1975
Tank Capacity: 00005000
Tank Used for: PRODUCT
Type of Fuel: UNLEADED
Container Construction Thickness: Not reported
Leak Detection: Stock Inventor

[Click here for Geo Tracker PDF:](#)

M85
NNW
1/8-1/4
0.144 mi.
760 ft.

REGIONAL OFFICES
1924 BROADWAY
OAKLAND, CA 94612
Site 2 of 6 in cluster M

SWEEPS UST **S101624494**
CA FID UST **N/A**

Relative:
Lower

SWEEPS UST:
Status: Active
Comp Number: 11814
Number: 9
Board Of Equalization: 44-000174
Referral Date: 05-15-91
Action Date: 05-15-91
Created Date: 02-29-88
Owner Tank Id: 5002
SWRCB Tank Id: 01-000-011814-000001
Tank Status: A
Capacity: 5000
Active Date: 07-01-85
Tank Use: M.V. FUEL
STG: P
Content: REG UNLEADED
Number Of Tanks: 1

Actual:
23 ft.

CA FID UST:
Facility ID: 01002596
Regulated By: UTNKA
Regulated ID: 00011814
Cortese Code: Not reported
SIC Code: Not reported
Facility Phone: 4154286082
Mail To: Not reported
Mailing Address: 1924 BROADWAY
Mailing Address 2: Not reported
Mailing City,St,Zip: OAKLAND 94612
Contact: Not reported
Contact Phone: Not reported
DUNs Number: Not reported
NPDES Number: Not reported
EPA ID: Not reported
Comments: Not reported

Map ID
Direction
Distance
Elevation

MAP FINDINGS

Site

Database(s)

EDR ID Number
EPA ID Number

REGIONAL OFFICES (Continued)

S101624494

Status: Active

K86
NW
1/8-1/4
0.145 mi.
764 ft.

OAKLAND DOCK & WAREHOUSE (J09CA1087)

ENVIROSTOR

S107736945
N/A

OAKLAND, CA

Site 2 of 2 in cluster K

Relative:
Lower

ENVIROSTOR:

Actual:
28 ft.

Facility ID: 80000535
Status: No Further Action
Status Date: 09/09/2014
Site Code: Not reported
Site Type: Military Evaluation
Site Type Detailed: FUDS
Acres: 52
NPL: NO
Regulatory Agencies: SMBRP
Lead Agency: SMBRP
Program Manager: Carrie Tatoian-Cain
Supervisor: Ajit Vaidya
Division Branch: Cleanup Sacramento
Assembly: 18
Senate: 09
Special Program: Not reported
Restricted Use: NO
Site Mgmt Req: NONE SPECIFIED
Funding: DERA
Latitude: 37.80805
Longitude: -122.2694
APN: NONE SPECIFIED
Past Use: NONE SPECIFIED
Potential COC: NONE SPECIFIED
Confirmed COC: NONE SPECIFIED
Potential Description: NONE SPECIFIED
Alias Name: CA99799F598100
Alias Type: Federal Facility ID
Alias Name: J09CA1087
Alias Type: INPR
Alias Name: 201706
Alias Type: Envirostor ID Number
Alias Name: 80000535
Alias Type: Envirostor ID Number

Completed Info:

Completed Area Name: PROJECT WIDE
Completed Sub Area Name: Not reported
Completed Document Type: No Department of Defense Action Indicated (NDAI)
Completed Date: 09/09/2014
Comments: This determination is based on information in DTSCs and the Water Boards possession at this time concerning Department of Defense (DoD) activities on the sites listed above. DTSC and the Water Boards reserve the right to address any appropriate environmental or human health related issue, should additional information concerning the environmental condition of this site become available in the future.

Future Area Name: Not reported
Future Sub Area Name: Not reported

Map ID
Direction
Distance
Elevation

MAP FINDINGS

Site

Database(s)

EDR ID Number
EPA ID Number

OAKLAND DOCK & WAREHOUSE (J09CA1087) (Continued)

S107736945

Future Document Type: Not reported
Future Due Date: Not reported
Schedule Area Name: Not reported
Schedule Sub Area Name: Not reported
Schedule Document Type: Not reported
Schedule Due Date: Not reported
Schedule Revised Date: Not reported

M87 **EAST BAY CAMERA EXCHANGE**
NNW **1936 BROADWAY**
1/8-1/4 **OAKLAND, CA 94612**
0.147 mi.
778 ft. **Site 3 of 6 in cluster M**

RCRA-SQG **1000685871**
FINDS **CAD983625542**
ECHO

Relative:
Lower

RCRA-SQG:

Date form received by agency: 03/23/1992
Facility name: EAST BAY CAMERA EXCHANGE
Facility address: 1936 BROADWAY
OAKLAND, CA 94612
EPA ID: CAD983625542
Contact: JIMMY KHUU
Contact address: 1936 BROADWAY
OAKLAND, CA 94612
Contact country: US
Contact telephone: (510) 763-5919
Contact email: Not reported
EPA Region: 09
Classification: Small Small Quantity Generator
Description: Handler: generates more than 100 and less than 1000 kg of hazardous waste during any calendar month and accumulates less than 6000 kg of hazardous waste at any time; or generates 100 kg or less of hazardous waste during any calendar month, and accumulates more than 1000 kg of hazardous waste at any time

Owner/Operator Summary:

Owner/operator name: DUNG ANH KHUU DAO KHUU
Owner/operator address: 2310 21ST AVE
OAKLAND, CA 94601
Owner/operator country: Not reported
Owner/operator telephone: (510) 534-6632
Legal status: Private
Owner/Operator Type: Owner
Owner/Op start date: Not reported
Owner/Op end date: Not reported

Handler Activities Summary:

U.S. importer of hazardous waste: No
Mixed waste (haz. and radioactive): No
Recycler of hazardous waste: No
Transporter of hazardous waste: No
Treater, storer or disposer of HW: No
Underground injection activity: No
On-site burner exemption: No
Furnace exemption: No
Used oil fuel burner: No
Used oil processor: No
User oil refiner: No

Map ID
Direction
Distance
Elevation

MAP FINDINGS

Site

Database(s)

EDR ID Number
EPA ID Number

EAST BAY CAMERA EXCHANGE (Continued)

1000685871

Used oil fuel marketer to burner: No
Used oil Specification marketer: No
Used oil transfer facility: No
Used oil transporter: No

Violation Status: No violations found

FINDS:

Registry ID: 110002872366

Environmental Interest/Information System

RCRAInfo is a national information system that supports the Resource Conservation and Recovery Act (RCRA) program through the tracking of events and activities related to facilities that generate, transport, and treat, store, or dispose of hazardous waste. RCRAInfo allows RCRA program staff to track the notification, permit, compliance, and corrective action activities required under RCRA.

ECHO:

Envid: 1000685871
Registry ID: 110002872366
DFR URL: http://echo.epa.gov/detailed_facility_report?fid=110002872366

N88
NNE
1/8-1/4
0.148 mi.
780 ft.

MOBIL #10-077
1975 WEBSTER ST
OAKLAND, CA 94612

Site 1 of 2 in cluster N

LUST
Alameda County CS
HIST CORTESE

S102433477
N/A

Relative:
Lower

LUST:

Actual:
16 ft.

Region: STATE
Global Id: T0600100411
Latitude: 37.808203
Longitude: -122.266374
Case Type: LUST Cleanup Site
Status: Completed - Case Closed
Status Date: 02/19/1997
Lead Agency: ALAMEDA COUNTY LOP
Case Worker: Not reported
Local Agency: Not reported
RB Case Number: 01-0453
LOC Case Number: RO0000564
File Location: All Files are on GeoTracker or in the Local Agency Database
Potential Media Affect: Other Groundwater (uses other than drinking water)
Potential Contaminants of Concern: Gasoline
Site History: Not reported

Click here to access the California GeoTracker records for this facility:

Contact:

Global Id: T0600100411
Contact Type: Regional Board Caseworker
Contact Name: Regional Water Board
Organization Name: SAN FRANCISCO BAY RWQCB (REGION 2)
Address: 1515 CLAY ST SUITE 1400
City: OAKLAND

Map ID
Direction
Distance
Elevation

MAP FINDINGS

Site

Database(s)

EDR ID Number
EPA ID Number

MOBIL #10-077 (Continued)

S102433477

Email: Not reported
Phone Number: Not reported

Status History:
Global Id: T0600100411
Status: Completed - Case Closed
Status Date: 02/19/1997

Global Id: T0600100411
Status: Open - Case Begin Date
Status Date: 02/17/1990

Regulatory Activities:
Global Id: T0600100411
Action Type: Other
Date: 02/17/1990
Action: Leak Reported

Global Id: T0600100411
Action Type: REMEDIATION
Date: 09/09/9999
Action: Not reported

LUST REG 2:
Region: 2
Facility Id: 01-0453
Facility Status: Case Closed
Case Number: 4212
How Discovered: Tank Closure
Leak Cause: Structure Failure
Leak Source: Tank
Date Leak Confirmed: Not reported
Oversight Program: LUST
Prelim. Site Assessment Workplan Submitted: 2/7/1992
Preliminary Site Assessment Began: Not reported
Pollution Characterization Began: 7/14/1992
Pollution Remediation Plan Submitted: Not reported
Date Remediation Action Underway: Not reported
Date Post Remedial Action Monitoring Began: Not reported

Alameda County CS:
Status: Case Closed
Record Id: RO0000564
PE: 5602
Facility Status: Case Closed

HIST CORTESE:
Region: CORTESE
Facility County Code: 1
Reg By: LTNKA
Reg Id: 01-0453

Map ID
Direction
Distance
Elevation

MAP FINDINGS

EDR ID Number
EPA ID Number

J89
North
1/8-1/4
0.148 mi.
783 ft.

WELLS FARGO BANK
415 20TH ST
OAKLAND, CA 94612

Site 6 of 6 in cluster J

RCRA-SQG
FINDS
ECHO

1000291891
CAD981424922

Relative:
Lower

RCRA-SQG:

Actual:
17 ft.

Date form received by agency: 09/01/1996
Facility name: WELLS FARGO BANK
Facility address: 415 20TH ST
OAKLAND, CA 94612
EPA ID: CAD981424922
Mailing address: 394 PACIFIC AVE
SAN FRANCISCO, CA 94612
Contact: Not reported
Contact address: Not reported
Contact country: US
Contact telephone: Not reported
Contact email: Not reported
EPA Region: 09
Classification: Small Small Quantity Generator
Description: Handler: generates more than 100 and less than 1000 kg of hazardous waste during any calendar month and accumulates less than 6000 kg of hazardous waste at any time; or generates 100 kg or less of hazardous waste during any calendar month, and accumulates more than 1000 kg of hazardous waste at any time

Owner/Operator Summary:

Owner/operator name: WELLS FARGO BANK NA
Owner/operator address: NOT REQUIRED
NOT REQUIRED, ME 99999
Owner/operator country: Not reported
Owner/operator telephone: (415) 555-1212
Legal status: Private
Owner/Operator Type: Owner
Owner/Op start date: Not reported
Owner/Op end date: Not reported

Owner/operator name: NOT REQUIRED
Owner/operator address: NOT REQUIRED
NOT REQUIRED, ME 99999
Owner/operator country: Not reported
Owner/operator telephone: (415) 555-1212
Legal status: Private
Owner/Operator Type: Operator
Owner/Op start date: Not reported
Owner/Op end date: Not reported

Handler Activities Summary:

U.S. importer of hazardous waste: No
Mixed waste (haz. and radioactive): No
Recycler of hazardous waste: No
Transporter of hazardous waste: No
Treater, storer or disposer of HW: No
Underground injection activity: No
On-site burner exemption: No
Furnace exemption: No

Map ID
Direction
Distance
Elevation

MAP FINDINGS

Site

Database(s)

EDR ID Number
EPA ID Number

WELLS FARGO BANK (Continued)

1000291891

Used oil fuel burner: No
Used oil processor: No
Used oil refiner: No
Used oil fuel marketer to burner: No
Used oil Specification marketer: No
Used oil transfer facility: No
Used oil transporter: No

Historical Generators:

Date form received by agency: 07/10/1986
Site name: WELLS FARGO BANK
Classification: Large Quantity Generator

Violation Status: No violations found

FINDS:

Registry ID: 110002701354

Environmental Interest/Information System

RCRAInfo is a national information system that supports the Resource Conservation and Recovery Act (RCRA) program through the tracking of events and activities related to facilities that generate, transport, and treat, store, or dispose of hazardous waste. RCRAInfo allows RCRA program staff to track the notification, permit, compliance, and corrective action activities required under RCRA.

ECHO:

Envid: 1000291891
Registry ID: 110002701354
DFR URL: http://echo.epa.gov/detailed_facility_report?fid=110002701354

**O90
NW
1/8-1/4
0.161 mi.
850 ft.**

**OAKLAND GALLERIA PROJECT CITY OF
UNKNOWN 19TH & BROADWAY
OAKLAND, CA 94607**

**SLIC S103881519
N/A**

Site 1 of 7 in cluster O

**Relative:
Lower**

SLIC REG 2:

Region: 2
Facility ID: SLT2O139145
Facility Status: Leak being confirmed
Date Closed: Not reported
Local Case #: Not reported
How Discovered: Not reported
Leak Cause: Not reported
Leak Source: Not reported
Date Confirmed: Not reported
Date Prelim Site Assmnt Workplan Submitted: Not reported
Date Preliminary Site Assessment Began: Not reported
Date Pollution Characterization Began: Not reported
Date Remediation Plan Submitted: Not reported
Date Remedial Action Underway: Not reported
Date Post Remedial Action Monitoring Began: Not reported

**Actual:
28 ft.**

Map ID
Direction
Distance
Elevation

MAP FINDINGS

Site

Database(s)

EDR ID Number
EPA ID Number

M91
NNW
1/8-1/4
0.175 mi.
922 ft.
EMPORIUM-CAPWELL
20TH AND BROADWAY
OAKLAND, CA 94612
Site 4 of 6 in cluster M

HIST UST
U001599405
N/A

Relative:
Lower

HIST UST:

File Number: 00035DEB
URL: <http://geotracker.waterboards.ca.gov/ustpdfs/pdf/00035DEB.pdf>
Region: STATE
Facility ID: 00000063675
Facility Type: Other
Other Type: RETAIL-DEPT. STORE
Contact Name: Not reported
Telephone: 4157643483
Owner Name: CARTER-HAWLEY-HALE
Owner Address: 550 SO. FLOWER
Owner City,St,Zip: LOS ANGELES, CA 90071
Total Tanks: 0002

Tank Num: 001
Container Num: S12001
Year Installed: 1933
Tank Capacity: 00002000
Tank Used for: PRODUCT
Type of Fuel: DIESEL
Container Construction Thickness: Not reported
Leak Detection: Stock Inventor

Tank Num: 002
Container Num: S12002
Year Installed: 1933
Tank Capacity: 00002000
Tank Used for: PRODUCT
Type of Fuel: DIESEL
Container Construction Thickness: Not reported
Leak Detection: Stock Inventor

[Click here for Geo Tracker PDF:](#)

N92
NNE
1/8-1/4
0.175 mi.
923 ft.
KAISER CENTER MALL
WEBSTER & 20TH
OAKLAND, CA 94643
Site 2 of 2 in cluster N

SWEEPS UST
CA FID UST
S101624556
N/A

Relative:
Lower

SWEEPS UST:

Status: Active
Comp Number: 20219
Number: 9
Board Of Equalization: 44-000261
Referral Date: 07-01-85
Action Date: Not reported
Created Date: 02-29-88
Owner Tank Id: 7
SWRCB Tank Id: 01-000-020219-000001
Tank Status: A
Capacity: 6000
Active Date: 07-01-85
Tank Use: M.V. FUEL

Actual:
18 ft.

Map ID
Direction
Distance
Elevation

MAP FINDINGS

Site

Database(s)

EDR ID Number
EPA ID Number

KAISER CENTER MALL (Continued)

S101624556

STG: P
Content: DIESEL
Number Of Tanks: 1

CA FID UST:

Facility ID: 01002627
Regulated By: UTNKA
Regulated ID: 00020219
Cortese Code: Not reported
SIC Code: Not reported
Facility Phone: 4152716182
Mail To: Not reported
Mailing Address: 1 KAISER PLZ
Mailing Address 2: Not reported
Mailing City,St,Zip: OAKLAND 94643
Contact: Not reported
Contact Phone: Not reported
DUNs Number: Not reported
NPDES Number: Not reported
EPA ID: Not reported
Comments: Not reported
Status: Active

P93
NE
1/8-1/4
0.175 mi.
924 ft.

OAKLAND AIRPORT TERMINAL

OAKLAND, CA

Site 1 of 3 in cluster P

SLIC **S106235251**
AST **N/A**

Relative:
Lower

SLIC REG 2:

Region: 2
Facility ID: SL374201187
Facility Status: Not reported
Date Closed: Not reported
Local Case #: Not reported
How Discovered: Not reported
Leak Cause: Not reported
Leak Source: Not reported
Date Confirmed: Not reported
Date Prelim Site Assmnt Workplan Submitted: Not reported
Date Preliminary Site Assessment Began: Not reported
Date Pollution Characterization Began: Not reported
Date Remediation Plan Submitted: Not reported
Date Remedial Action Underway: Not reported
Date Post Remedial Action Monitoring Began: Not reported

Actual:
12 ft.

AST:

Certified Unified Program Agencies: Oakland
Owner: LEVEL 3 COMMUNICATIONS, LLC
Total Gallons: 2,000

Certified Unified Program Agencies: Oakland
Owner: CHEVRON U.S.A.
Total Gallons: 152,040

Map ID
Direction
Distance
Elevation

MAP FINDINGS

EDR ID Number
EPA ID Number

P94
NE
1/8-1/4
0.175 mi.
924 ft.

CVS PHARMACY #9957
344 THOMAS L BERKLEY WAY
OAKLAND, CA 94612

Site 2 of 3 in cluster P

RCRA-LQG
FINDS
ECHO

1015740387
CAR000230946

Relative:
Lower

RCRA-LQG:

Actual:
12 ft.

Date form received by agency: 03/01/2014
Facility name: CVS PHARMACY #9957
Facility address: 344 THOMAS L BERKLEY WAY
OAKLAND, CA 94612
EPA ID: CAR000230946
Mailing address: CVS DR-23062A
WOONSOCKET, CA 02895
Contact: WENDY L BRANT
Contact address: CVS DR-23062A
WOONSOCKET, RI 02895
Contact country: Not reported
Contact telephone: (401) 770-7457
Contact email: WENDY.BRANT@CVSCAREMARK.COM
EPA Region: 09
Classification: Large Quantity Generator
Description: Handler: generates 1,000 kg or more of hazardous waste during any calendar month; or generates more than 1 kg of acutely hazardous waste during any calendar month; or generates more than 100 kg of any residue or contaminated soil, waste or other debris resulting from the cleanup of a spill, into or on any land or water, of acutely hazardous waste during any calendar month; or generates 1 kg or less of acutely hazardous waste during any calendar month, and accumulates more than 1 kg of acutely hazardous waste at any time; or generates 100 kg or less of any residue or contaminated soil, waste or other debris resulting from the cleanup of a spill, into or on any land or water, of acutely hazardous waste during any calendar month, and accumulates more than 100 kg of that material at any time

Owner/Operator Summary:

Owner/operator name: THE SWIG CO
Owner/operator address: 300 LAKESIDE DR NO 130
OAKLAND, CA 94612
Owner/operator country: US
Owner/operator telephone: 510-271-6113
Legal status: Private
Owner/Operator Type: Owner
Owner/Op start date: 07/26/1994
Owner/Op end date: Not reported

Owner/operator name: THE SWIG CO
Owner/operator address: LAKESIDE DR #130
OAKLAND, CA 94612
Owner/operator country: Not reported
Owner/operator telephone: (510) 271-6113
Legal status: Private
Owner/Operator Type: Owner
Owner/Op start date: 07/26/1994
Owner/Op end date: Not reported

Owner/operator name: LONGS DRUG STORES CALIFORNIA LLC
Owner/operator address: Not reported
Not reported

Map ID
Direction
Distance
Elevation

MAP FINDINGS

Site

Database(s)

EDR ID Number
EPA ID Number

CVS PHARMACY #9957 (Continued)

1015740387

Owner/operator country: US
Owner/operator telephone: Not reported
Legal status: Private
Owner/Operator Type: Operator
Owner/Op start date: 10/22/2008
Owner/Op end date: Not reported

Owner/operator name: LONGS DRUG STORES CALIFORNIA, LLC
Owner/operator address: Not reported
Owner/operator country: Not reported
Owner/operator telephone: Not reported
Legal status: Private
Owner/Operator Type: Operator
Owner/Op start date: 10/22/2008
Owner/Op end date: Not reported

Handler Activities Summary:

U.S. importer of hazardous waste: No
Mixed waste (haz. and radioactive): No
Recycler of hazardous waste: No
Transporter of hazardous waste: No
Treater, storer or disposer of HW: No
Underground injection activity: No
On-site burner exemption: No
Furnace exemption: No
Used oil fuel burner: No
Used oil processor: No
User oil refiner: No
Used oil fuel marketer to burner: No
Used oil Specification marketer: No
Used oil transfer facility: No
Used oil transporter: No

. Waste code: 122
. Waste name: 122

. Waste code: 123
. Waste name: 123

. Waste code: 131
. Waste name: 131

. Waste code: 134
. Waste name: 134

. Waste code: 141
. Waste name: 141

. Waste code: 181
. Waste name: 181

. Waste code: 214
. Waste name: 214

. Waste code: 311
. Waste name: 311

Map ID
Direction
Distance
Elevation

MAP FINDINGS

Site

Database(s)

EDR ID Number
EPA ID Number

CVS PHARMACY #9957 (Continued)

1015740387

. Waste code:	331
. Waste name:	331
. Waste code:	352
. Waste name:	352
. Waste code:	541
. Waste name:	541
. Waste code:	561
. Waste name:	561
. Waste code:	791
. Waste name:	791
. Waste code:	D001
. Waste name:	IGNITABLE WASTE
. Waste code:	D002
. Waste name:	CORROSIVE WASTE
. Waste code:	D004
. Waste name:	ARSENIC
. Waste code:	D005
. Waste name:	BARIUM
. Waste code:	D006
. Waste name:	CADMIUM
. Waste code:	D007
. Waste name:	CHROMIUM
. Waste code:	D008
. Waste name:	LEAD
. Waste code:	D009
. Waste name:	MERCURY
. Waste code:	D010
. Waste name:	SELENIUM
. Waste code:	D011
. Waste name:	SILVER
. Waste code:	D016
. Waste name:	2,4-D (2,4-DICHLOROPHENOXYACETIC ACID)
. Waste code:	D018
. Waste name:	BENZENE
. Waste code:	D024
. Waste name:	M-CRESOL
. Waste code:	D027
. Waste name:	1,4-DICHLOROBENZENE

Map ID
Direction
Distance
Elevation

MAP FINDINGS

Site

Database(s)

EDR ID Number
EPA ID Number

CVS PHARMACY #9957 (Continued)

1015740387

- . Waste code: D035
- . Waste name: METHYL ETHYL KETONE

- . Waste code: D039
- . Waste name: TETRACHLOROETHYLENE

- . Waste code: P001
- . Waste name: 2H-1-BENZOPYRAN-2-ONE, 4-HYDROXY-3-(3-OXO-1-PHENYLBUTYL)-, & SALTS, WHEN PRESENT AT CONCENTRATIONS GREATER THAN 0.3% (OR) WARFARIN, & SALTS, WHEN PRESENT AT CONCENTRATIONS GREATER THAN 0.3%

- . Waste code: P012
- . Waste name: ARSENIC OXIDE AS₂O₃ (OR) ARSENIC TRIOXIDE

- . Waste code: P075
- . Waste name: NICOTINE, & SALTS (OR) PYRIDINE, 3-(1-METHYL-2-PYRROLIDINYL)-,(S)-, & SALTS

- . Waste code: P081
- . Waste name: 1,2,3-PROPANETRIOL, TRINITRATE (R) (OR) NITROGLYCERINE (R)

- . Waste code: P188
- . Waste name: BENZOIC ACID, 2-HYDROXY-, COMPD. WITH (3AS-CIS)-1,2,3,3A,8,8A-HEXAHYDRO-1,3A,8-TRIMETHYLPYRROLO[2,3-B]INDOL-YL METHYLCARBAMATE ESTER (1:1) (OR) PHYSOSTIGMINE SALICYLATE

- . Waste code: U002
- . Waste name: 2-PROPANONE (I) (OR) ACETONE (I)

- . Waste code: U010
- . Waste name: AZIRINO [2',3':3,4]PYRROLO[1,2-A]INDOLE-4,7-DIONE, 6-AMINO-8-[[[AMINOCARBONYL)OXY]METHYL]-1,1A,2,8,8A,8B-HEXAHYDRO-8A-MET OXY-5-METHYL-, [1AS-(1AALPHA, 8BETA, 8AALPHA, 8BALPHA)]- (OR) MITOMYCIN C

- . Waste code: U031
- . Waste name: 1-BUTANOL (I) (OR) N-BUTYL ALCOHOL (I)

- . Waste code: U034
- . Waste name: ACETALDEHYDE, TRICHLORO- (OR) CHLORAL

- . Waste code: U035
- . Waste name: BENZENEBUTANOIC ACID, 4-[BIS(2-CHLOROETHYL)AMINO]- (OR) CHLORAMBUCIL

- . Waste code: U044
- . Waste name: CHLOROFORM (OR) METHANE, TRICHLORO-

- . Waste code: U058
- . Waste name: 2H-1,3,2-OXAZAPHOSPHORIN-2-AMINE, N,N-BIS(2-CHLOROETHYL)TETRAHYDRO-, 2-OXIDE (OR) CYCLOPHOSPHAMIDE

- . Waste code: U059
- . Waste name: 5,12-NAPHTHACENEDIONE, 8-ACETYL-10-[(3-AMINO-2,3,6-TRIDEOXY)-ALPHA-L-LYXO-HEXOPYRANOSYL)OXY]-,8,9,10-TETRAHYDRO-6,8,11-TRIHYDROXY-1-METHOXY-, (8S-CIS)- (OR) DAUNOMYCIN

Map ID
Direction
Distance
Elevation

MAP FINDINGS

Site

Database(s)

EDR ID Number
EPA ID Number

CVS PHARMACY #9957 (Continued)

1015740387

- . Waste code: U070
- . Waste name: BENZENE, 1,2-DICHLORO- (OR) O-DICHLOROBENZENE
- . Waste code: U072
- . Waste name: BENZENE, 1,4-DICHLORO- (OR) P-DICHLOROBENZENE
- . Waste code: U089
- . Waste name: DIETHYLSTILBESTEROL (OR) PHENOL, 4,4'-(1,2-DIETHYL-1,2-ETHENEDIYL)BIS, (E)-
- . Waste code: U122
- . Waste name: FORMALDEHYDE
- . Waste code: U129
- . Waste name: CYCLOHEXANE, 1,2,3,4,5,6-HEXACHLORO-, (1ALPHA, 2ALPHA, 3BETA, 4ALPHA, 5ALPHA, 6BETA)- (OR) LINDANE
- . Waste code: U132
- . Waste name: HEXACHLOROPHENE (OR) PHENOL, 2,2'-METHYLENEBIS[3,4,6-TRICHLORO-
- . Waste code: U150
- . Waste name: L-PHENYLALANINE, 4-[BIS(2-CHLOROETHYL)AMINO]- (OR) MELPHALAN
- . Waste code: U151
- . Waste name: MERCURY
- . Waste code: U154
- . Waste name: METHANOL (I) (OR) METHYL ALCOHOL (I)
- . Waste code: U165
- . Waste name: NAPHTHALENE
- . Waste code: U188
- . Waste name: PHENOL
- . Waste code: U200
- . Waste name: RESERPINE (OR) YOHIMBAN-16-CARBOXYLIC ACID, 11,17-DIMETHOXY-18-[(3,4,5-TRIMETHOXYBENZOYL)OXY]-, METHYL ESTER, (3BETA, 16BETA, 17ALPHA, 18BETA, 20ALPHA)-
- . Waste code: U201
- . Waste name: 1,3-BENZENEDIOL (OR) RESORCINOL
- . Waste code: U204
- . Waste name: SELENIUM DIOXIDE (OR) SELENIUM DIOXIDE
- . Waste code: U205
- . Waste name: SELENIUM SULFIDE (OR) SELENIUM SULFIDE SES2 (R,T)
- . Waste code: U206
- . Waste name: D-GLUCOSE, 2-DEOXY-2-[[[(METHYLNITROSOAMINO)-CARBONYL]AMINO]- (OR) GLUCOPYRANOSE, 2-DEOXY-2-(3-METHYL-3-NITROSOUREIDO)-,D- (OR) STREPTOZOTOCIN
- . Waste code: U210
- . Waste name: ETHENE, TETRACHLORO- (OR) TETRACHLOROETHYLENE

Map ID
Direction
Distance
Elevation

MAP FINDINGS

Site

Database(s)

EDR ID Number
EPA ID Number

CVS PHARMACY #9957 (Continued)

1015740387

- . Waste code: U279
- . Waste name: CARBARYL (OR) 1-NAPHTHALENOL, METHYLCARBAMATE
- . Waste code: U411
- . Waste name: PHENOL, 2-(1-METHYLETHOXY)-, METHYLCARBAMATE (OR) PROPOXUR

Historical Generators:

Date form received by agency: 10/25/2012

Site name: CVS PHARMACY NO 9957

Classification: Large Quantity Generator

- . Waste code: D001
- . Waste name: IGNITABLE WASTE
- . Waste code: D002
- . Waste name: CORROSIVE WASTE
- . Waste code: P001
- . Waste name: 2H-1-BENZOPYRAN-2-ONE, 4-HYDROXY-3-(3-OXO-1-PHENYLBUTYL)-, & SALTS, WHEN PRESENT AT CONCENTRATIONS GREATER THAN 0.3% (OR) WARFARIN, & SALTS, WHEN PRESENT AT CONCENTRATIONS GREATER THAN 0.3%
- . Waste code: P042
- . Waste name: 1,2-BENZENEDIOL, 4-[1-HYDROXY-2-(METHYLAMINO)ETHYL]-, (R)- (OR) EPINEPHRINE
- . Waste code: P075
- . Waste name: NICOTINE, & SALTS (OR) PYRIDINE, 3-(1-METHYL-2-PYRROLIDINYL)-,(S)-, & SALTS
- . Waste code: P081
- . Waste name: 1,2,3-PROPANETRIOL, TRINITRATE (R) (OR) NITROGLYCERINE (R)

Violation Status: No violations found

FINDS:

Registry ID: 110055793299

Environmental Interest/Information System
STATE MASTER

Registry ID: 110054821859

Environmental Interest/Information System

RCRAInfo is a national information system that supports the Resource Conservation and Recovery Act (RCRA) program through the tracking of events and activities related to facilities that generate, transport, and treat, store, or dispose of hazardous waste. RCRAInfo allows RCRA program staff to track the notification, permit, compliance, and corrective action activities required under RCRA.

HAZARDOUS WASTE BIENNIAL REPORTER

ECHO:

Envid: 1015740387

Map ID
Direction
Distance
Elevation

MAP FINDINGS

Site

Database(s)

EDR ID Number
EPA ID Number

CVS PHARMACY #9957 (Continued)

1015740387

Registry ID: 110055793299
DFR URL: http://echo.epa.gov/detailed_facility_report?fid=110055793299

Envid: 1015740387
Registry ID: 110054821859
DFR URL: http://echo.epa.gov/detailed_facility_report?fid=110054821859

**P95
NE
1/8-1/4
0.175 mi.
924 ft.**

**LONGS DRUG STORE NO 386
344 20TH ST
OAKLAND, CA 94612**

**RCRA-SQG
FINDS
ECHO**

**1001023032
CAR000003830**

Site 3 of 3 in cluster P

**Relative:
Lower**

RCRA-SQG:

Date form received by agency: 06/26/1995
Facility name: LONGS DRUG STORE NO 386
Facility address: 344 20TH ST
OAKLAND, CA 94612
EPA ID: CAR000003830
Mailing address: PO BOX 5010
ANTIOCH, CA 945315010
Contact: KERRY HILTON
Contact address: PO BOX 5010
ANTIOCH, CA 945315010
Contact country: US
Contact telephone: (510) 832-8388
Contact email: Not reported
EPA Region: 09
Classification: Small Small Quantity Generator
Description: Handler: generates more than 100 and less than 1000 kg of hazardous waste during any calendar month and accumulates less than 6000 kg of hazardous waste at any time; or generates 100 kg or less of hazardous waste during any calendar month, and accumulates more than 1000 kg of hazardous waste at any time

**Actual:
12 ft.**

Owner/Operator Summary:

Owner/operator name: LONGS DRUG STORES CALIF INC
Owner/operator address: 141 N CIVIC DR
WALNUT CREEK, CA 94596
Owner/operator country: Not reported
Owner/operator telephone: (510) 937-1170
Legal status: Private
Owner/Operator Type: Owner
Owner/Op start date: Not reported
Owner/Op end date: Not reported

Handler Activities Summary:

U.S. importer of hazardous waste: No
Mixed waste (haz. and radioactive): No
Recycler of hazardous waste: No
Transporter of hazardous waste: No
Treater, storer or disposer of HW: No
Underground injection activity: No
On-site burner exemption: No
Furnace exemption: No
Used oil fuel burner: No
Used oil processor: No

Map ID
Direction
Distance
Elevation

MAP FINDINGS

Site

Database(s)

EDR ID Number
EPA ID Number

LONGS DRUG STORE NO 386 (Continued)

1001023032

User oil refiner: No
Used oil fuel marketer to burner: No
Used oil Specification marketer: No
Used oil transfer facility: No
Used oil transporter: No

Violation Status: No violations found

FINDS:

Registry ID: 110002906758

Environmental Interest/Information System

RCRAInfo is a national information system that supports the Resource Conservation and Recovery Act (RCRA) program through the tracking of events and activities related to facilities that generate, transport, and treat, store, or dispose of hazardous waste. RCRAInfo allows RCRA program staff to track the notification, permit, compliance, and corrective action activities required under RCRA.

ECHO:

Envid: 1001023032
Registry ID: 110002906758
DFR URL: http://echo.epa.gov/detailed_facility_report?fid=110002906758

Q96
SW
1/8-1/4
0.175 mi.
924 ft.

FRANKLIN HOME HEATING
1428-1432 FRANKLIN STREET
OAKLAND, CA 94612

SLIC **S116362507**
Alameda County CS **N/A**

Site 1 of 4 in cluster Q

Relative:
Higher

SLIC:

Actual:
40 ft.

Region: STATE
Facility Status: Completed - Case Closed
Status Date: 06/04/2015
Global Id: T10000005804
Lead Agency: ALAMEDA COUNTY LOP
Lead Agency Case Number: RO0003132
Latitude: 37.8044873193888
Longitude: -122.269498454036
Case Type: Cleanup Program Site
Case Worker: KLD
Local Agency: ALAMEDA COUNTY LOP
RB Case Number: Not reported
File Location: Local Agency
Potential Media Affected: Under Investigation
Potential Contaminants of Concern: Heating Oil / Fuel Oil
Site History: Petroleum hydrocarbons were detected in soil samples collected during the removal of two underground storage tanks (USTs) from the site. The USTs were described as home heating oil tanks. The fuel leak was investigated. Not all historic documents for the fuel leak case may be available on GeoTracker. A more complete historic case file for this site is located on the Alameda County Environmental Health website at: <http://ehgis.acgov.org/dehpublic/dehpublic.jsp>

Click here to access the California GeoTracker records for this facility:

Map ID
Direction
Distance
Elevation

MAP FINDINGS

Site

Database(s)

EDR ID Number
EPA ID Number

FRANKLIN HOME HEATING (Continued)

S116362507

Alameda County CS:

Status: Leak Confirmation
Record Id: RO0003132
PE: 5502
Facility Status: Leak Confirmation

**M97
NNW
1/8-1/4
0.178 mi.
939 ft.**

**EMPORIUM CAPWELL
0 20TH ST & BROADWAY
OAKLAND, CA 94612
Site 5 of 6 in cluster M**

**LUST S106162183
Alameda County CS N/A**

**Relative:
Lower**

LUST:

**Actual:
19 ft.**

Region: STATE
Global Id: T0600100513
Latitude: 37.8091
Longitude: -122.2681
Case Type: LUST Cleanup Site
Status: Completed - Case Closed
Status Date: 08/03/1992
Lead Agency: ALAMEDA COUNTY LOP
Case Worker: Not reported
Local Agency: Not reported
RB Case Number: 01-0560
LOC Case Number: RO0000545
File Location: All Files are on GeoTracker or in the Local Agency Database
Potential Media Affect: Soil
Potential Contaminants of Concern: Gasoline
Site History: Not reported

Click here to access the California GeoTracker records for this facility:

Contact:

Global Id: T0600100513
Contact Type: Regional Board Caseworker
Contact Name: Regional Water Board
Organization Name: SAN FRANCISCO BAY RWQCB (REGION 2)
Address: 1515 CLAY ST SUITE 1400
City: OAKLAND
Email: Not reported
Phone Number: Not reported

Status History:

Global Id: T0600100513
Status: Completed - Case Closed
Status Date: 08/03/1992

Global Id: T0600100513
Status: Open - Case Begin Date
Status Date: 06/06/1987

Regulatory Activities:

Global Id: T0600100513
Action Type: Other
Date: 06/06/1987
Action: Leak Reported

Map ID
Direction
Distance
Elevation

MAP FINDINGS

Site

Database(s)

EDR ID Number
EPA ID Number

EMPORIUM CAPWELL (Continued)

S106162183

Global Id: T0600100513
Action Type: REMEDIATION
Date: 12/18/1987
Action: Not reported

LUST REG 2:

Region: 2
Facility Id: 01-0560
Facility Status: Case Closed
Case Number: 3796
How Discovered: Tank Closure
Leak Cause: Structure Failure
Leak Source: Tank
Date Leak Confirmed: Not reported
Oversight Program: LUST
Prelim. Site Assessment Workplan Submitted: Not reported
Preliminary Site Assessment Began: Not reported
Pollution Characterization Began: Not reported
Pollution Remediation Plan Submitted: Not reported
Date Remediation Action Underway: Not reported
Date Post Remedial Action Monitoring Began: Not reported

Alameda County CS:

Status: Case Closed
Record Id: RO0000545
PE: 5602
Facility Status: Case Closed

**M98
NNW
1/8-1/4
0.186 mi.
982 ft.**

**BROADWAY LOFTS L L C
2001 BROADWAY
OAKLAND, CA 94611
Site 6 of 6 in cluster M**

**RCRA-SQG 1004675499
FINDS CAR000073619
ECHO**

**Relative:
Lower**

RCRA-SQG:

**Actual:
19 ft.**

Date form received by agency: 05/18/2000
Facility name: BROADWAY LOFTS L L C
Facility address: 2001 BROADWAY
OAKLAND, CA 94611
EPA ID: CAR000073619
Mailing address: 22 4TH ST 11TH FL
SAN FRANCISCO, CA 941033139
Contact: BRENT BATES
Contact address: 22 4TH ST 11TH FL
SAN FRANCISCO, CA 941033139
Contact country: US
Contact telephone: (510) 832-8441
Contact email: Not reported
EPA Region: 09
Classification: Small Small Quantity Generator
Description: Handler: generates more than 100 and less than 1000 kg of hazardous waste during any calendar month and accumulates less than 6000 kg of hazardous waste at any time; or generates 100 kg or less of hazardous waste during any calendar month, and accumulates more than 1000 kg of hazardous waste at any time

Map ID
Direction
Distance
Elevation

MAP FINDINGS

Site

Database(s)

EDR ID Number
EPA ID Number

BROADWAY LOFTS L L C (Continued)

1004675499

Owner/Operator Summary:

Owner/operator name: BROADWAY LOFTS L L C
Owner/operator address: 22 4TH ST 11TH FL
SAN FRANCISCO, CA 94103
Owner/operator country: Not reported
Owner/operator telephone: (415) 357-0700
Legal status: Private
Owner/Operator Type: Owner
Owner/Op start date: Not reported
Owner/Op end date: Not reported

Handler Activities Summary:

U.S. importer of hazardous waste: No
Mixed waste (haz. and radioactive): No
Recycler of hazardous waste: No
Transporter of hazardous waste: No
Treater, storer or disposer of HW: No
Underground injection activity: No
On-site burner exemption: No
Furnace exemption: No
Used oil fuel burner: No
Used oil processor: No
Used oil refiner: No
Used oil fuel marketer to burner: No
Used oil Specification marketer: No
Used oil transfer facility: No
Used oil transporter: No

. Waste code: D008
. Waste name: LEAD

Violation Status: No violations found

FINDS:

Registry ID: 110002937332

Environmental Interest/Information System

RCRAInfo is a national information system that supports the Resource Conservation and Recovery Act (RCRA) program through the tracking of events and activities related to facilities that generate, transport, and treat, store, or dispose of hazardous waste. RCRAInfo allows RCRA program staff to track the notification, permit, compliance, and corrective action activities required under RCRA.

ECHO:

Envid: 1004675499
Registry ID: 110002937332
DFR URL: http://echo.epa.gov/detailed_facility_report?fid=110002937332

Map ID
Direction
Distance
Elevation

MAP FINDINGS

EDR ID Number
EPA ID Number

R99
South
1/8-1/4
0.188 mi.
993 ft.

ROYS AUTO BODY
1432 HARRISON ST
OAKLAND, CA 94612

Site 1 of 9 in cluster R

RCRA-SQG
FINDS
HAZNET
ECHO

1000373867
CAD982039125

Relative:
Higher

RCRA-SQG:

Actual:
38 ft.

Date form received by agency: 09/01/1996
Facility name: ROYS AUTO BODY
Facility address: 1432 HARRISON ST
OAKLAND, CA 94612
EPA ID: CAD982039125
Mailing address: HARRISON ST
OAKLAND, CA 94612
Contact: Not reported
Contact address: Not reported
Contact country: US
Contact telephone: Not reported
Contact email: Not reported
EPA Region: 09
Classification: Small Small Quantity Generator
Description: Handler: generates more than 100 and less than 1000 kg of hazardous waste during any calendar month and accumulates less than 6000 kg of hazardous waste at any time; or generates 100 kg or less of hazardous waste during any calendar month, and accumulates more than 1000 kg of hazardous waste at any time

Owner/Operator Summary:

Owner/operator name: ROY FEGARD
Owner/operator address: NOT REQUIRED
NOT REQUIRED, ME 99999
Owner/operator country: Not reported
Owner/operator telephone: (415) 555-1212
Legal status: Private
Owner/Operator Type: Owner
Owner/Op start date: Not reported
Owner/Op end date: Not reported

Owner/operator name: NOT REQUIRED
Owner/operator address: NOT REQUIRED
NOT REQUIRED, ME 99999
Owner/operator country: Not reported
Owner/operator telephone: (415) 555-1212
Legal status: Private
Owner/Operator Type: Operator
Owner/Op start date: Not reported
Owner/Op end date: Not reported

Handler Activities Summary:

U.S. importer of hazardous waste: No
Mixed waste (haz. and radioactive): No
Recycler of hazardous waste: No
Transporter of hazardous waste: No
Treater, storer or disposer of HW: No
Underground injection activity: No
On-site burner exemption: No
Furnace exemption: No

Map ID
Direction
Distance
Elevation

MAP FINDINGS

Site

Database(s)

EDR ID Number
EPA ID Number

ROYS AUTO BODY (Continued)

1000373867

Used oil fuel burner: No
Used oil processor: No
User oil refiner: No
Used oil fuel marketer to burner: No
Used oil Specification marketer: No
Used oil transfer facility: No
Used oil transporter: No

Violation Status: No violations found

FINDS:

Registry ID: 110002784933

Environmental Interest/Information System

RCRAInfo is a national information system that supports the Resource Conservation and Recovery Act (RCRA) program through the tracking of events and activities related to facilities that generate, transport, and treat, store, or dispose of hazardous waste. RCRAInfo allows RCRA program staff to track the notification, permit, compliance, and corrective action activities required under RCRA.

HAZNET:

envid: 1000373867
Year: 1993
GEPAID: CAD982039125
Contact: Not reported
Telephone: 0000000000
Mailing Name: Not reported
Mailing Address: 1432 HARRISON ST
Mailing City,St,Zip: OAKLAND, CA 946120000
Gen County: Not reported
TSD EPA ID: CAT000613893
TSD County: Not reported
Waste Category: Oxygenated solvents (acetone, butanol, ethyl acetate, etc.)
Disposal Method: Not reported
Tons: 0.0135
Cat Decode: Oxygenated solvents (acetone, butanol, ethyl acetate, etc.)
Method Decode: Not reported
Facility County: 1

ECHO:

Envid: 1000373867
Registry ID: 110002784933
DFR URL: http://echo.epa.gov/detailed_facility_report?fid=110002784933

R100
South
1/8-1/4
0.188 mi.
993 ft.
HARRISON STREET GARAGE
1432 HARRISON ST
OAKLAND, CA 94612
Site 2 of 9 in cluster R

Relative:
Higher

Actual:
38 ft.

LUST:
Region: STATE
Global Id: T0600100682

LUST
Alameda County CS
SWEPS UST
HIST UST
CA FID UST
HIST CORTESE
S101624491
N/A

Map ID
Direction
Distance
Elevation

MAP FINDINGS

Site

Database(s)

EDR ID Number
EPA ID Number

HARRISON STREET GARAGE (Continued)

S101624491

Latitude: 37.803743
Longitude: -122.266809
Case Type: LUST Cleanup Site
Status: Open - Site Assessment
Status Date: 02/10/1995
Lead Agency: SAN FRANCISCO BAY RWQCB (REGION 2)
Case Worker: MYM
Local Agency: Not reported
RB Case Number: 01-0739
LOC Case Number: RO0000266
File Location: All Files are on GeoTracker or in the Local Agency Database
Potential Media Affect: Other Groundwater (uses other than drinking water)
Potential Contaminants of Concern: Gasoline
Site History: Site investigations were conducted at various times from July 1990 to October 1996. In December 1993, two 1,000-gallon gasoline underground storage tanks were removed from beneath the sidewalk along Harrison Street. In addition, three hydraulic lifts, one vault, one wash rack sump, and associated piping were reportedly excavate and removed from the site. A total of approximately 240 cubic yards of hydrocarbon-impacted soil was reportedly removed from these areas. Soil vapor extraction and air sparging remediation was conducted from December 2001 through April 2005. Not all historic documents for the fuel leak case are available on GeoTracker. A more complete historic case file for this site is located on the Alameda County Environmental Health website at:
<http://ehgis.acgov.org/dehpublic/dehpublic.jsp>.

Click here to access the California GeoTracker records for this facility:

Contact:

Global Id: T0600100682
Contact Type: Regional Board Caseworker
Contact Name: MARTIN MUSONGE
Organization Name: SAN FRANCISCO BAY RWQCB (REGION 2)
Address: 1515 CLAY STREET
City: OAKLAND
Email: mmusonge@waterboards.ca.gov
Phone Number: Not reported

Status History:

Global Id: T0600100682
Status: Open - Case Begin Date
Status Date: 08/18/1990

Global Id: T0600100682
Status: Open - Site Assessment
Status Date: 02/22/1994

Global Id: T0600100682
Status: Open - Site Assessment
Status Date: 04/08/1994

Global Id: T0600100682
Status: Open - Site Assessment
Status Date: 09/01/1994

Global Id: T0600100682

Map ID
Direction
Distance
Elevation

MAP FINDINGS

Site

Database(s)

EDR ID Number
EPA ID Number

HARRISON STREET GARAGE (Continued)

S101624491

Status: Open - Site Assessment
Status Date: 02/10/1995

Regulatory Activities:

Global Id: T0600100682
Action Type: ENFORCEMENT
Date: 08/01/2008
Action: Staff Letter - #20080801

Global Id: T0600100682
Action Type: ENFORCEMENT
Date: 09/25/2015
Action: Technical Correspondence / Assistance / Other

Global Id: T0600100682
Action Type: RESPONSE
Date: 07/13/2010
Action: Clean Up Fund - 5-Year Review Summary

Global Id: T0600100682
Action Type: RESPONSE
Date: 06/17/2011
Action: Site Assessment Report

Global Id: T0600100682
Action Type: RESPONSE
Date: 03/05/2009
Action: Clean Up Fund - 5-Year Review Summary

Global Id: T0600100682
Action Type: RESPONSE
Date: 09/29/2010
Action: Soil and Water Investigation Workplan

Global Id: T0600100682
Action Type: ENFORCEMENT
Date: 05/12/2015
Action: Site Visit / Inspection / Sampling

Global Id: T0600100682
Action Type: ENFORCEMENT
Date: 06/26/2014
Action: File Review - Closure

Global Id: T0600100682
Action Type: ENFORCEMENT
Date: 11/22/2010
Action: Staff Letter - #20101122

Global Id: T0600100682
Action Type: Other
Date: 08/21/1990
Action: Leak Reported

Global Id: T0600100682
Action Type: RESPONSE
Date: 09/30/2009

Map ID
Direction
Distance
Elevation

MAP FINDINGS

Site

Database(s)

EDR ID Number
EPA ID Number

HARRISON STREET GARAGE (Continued)

S101624491

Action:	Soil and Water Investigation Report
Global Id:	T0600100682
Action Type:	ENFORCEMENT
Date:	05/19/2015
Action:	13267 Requirement
Global Id:	T0600100682
Action Type:	ENFORCEMENT
Date:	07/19/2010
Action:	Staff Letter - #20100719
Global Id:	T0600100682
Action Type:	ENFORCEMENT
Date:	12/01/2010
Action:	Staff Letter
Global Id:	T0600100682
Action Type:	ENFORCEMENT
Date:	01/26/2010
Action:	Staff Letter
Global Id:	T0600100682
Action Type:	RESPONSE
Date:	02/27/2012
Action:	Clean Up Fund - 5-Year Review Summary
Global Id:	T0600100682
Action Type:	RESPONSE
Date:	03/19/2013
Action:	Other Workplan - Regulator Responded
Global Id:	T0600100682
Action Type:	ENFORCEMENT
Date:	08/13/2015
Action:	13267 Requirement
Global Id:	T0600100682
Action Type:	ENFORCEMENT
Date:	09/17/2015
Action:	Technical Correspondence / Assistance / Other
Global Id:	T0600100682
Action Type:	ENFORCEMENT
Date:	09/25/2015
Action:	Technical Correspondence / Assistance / Other
Global Id:	T0600100682
Action Type:	ENFORCEMENT
Date:	05/06/2009
Action:	Staff Letter - #20090506
Global Id:	T0600100682
Action Type:	ENFORCEMENT
Date:	01/05/2015
Action:	Email Correspondence

Map ID
Direction
Distance
Elevation

MAP FINDINGS

Site

Database(s)

EDR ID Number
EPA ID Number

HARRISON STREET GARAGE (Continued)

S101624491

Global Id:	T0600100682
Action Type:	ENFORCEMENT
Date:	09/16/2014
Action:	13267 Requirement
Global Id:	T0600100682
Action Type:	RESPONSE
Date:	09/07/1999
Action:	Soil and Water Investigation Report
Global Id:	T0600100682
Action Type:	RESPONSE
Date:	02/22/1994
Action:	Tank Removal Report / UST Sampling Report
Global Id:	T0600100682
Action Type:	RESPONSE
Date:	01/06/1997
Action:	Soil and Water Investigation Report
Global Id:	T0600100682
Action Type:	RESPONSE
Date:	08/18/1990
Action:	Soil and Water Investigation Report
Global Id:	T0600100682
Action Type:	RESPONSE
Date:	08/10/1995
Action:	Soil and Water Investigation Report
Global Id:	T0600100682
Action Type:	RESPONSE
Date:	10/19/1990
Action:	Soil and Water Investigation Report
Global Id:	T0600100682
Action Type:	RESPONSE
Date:	09/01/1994
Action:	Soil and Water Investigation Report
Global Id:	T0600100682
Action Type:	RESPONSE
Date:	01/09/2015
Action:	Site Investigation Workplan - Regulator Responded
Global Id:	T0600100682
Action Type:	ENFORCEMENT
Date:	05/02/2013
Action:	File Review - Closure
Global Id:	T0600100682
Action Type:	Other
Date:	08/18/1990
Action:	Leak Discovery
Global Id:	T0600100682
Action Type:	RESPONSE

Map ID
Direction
Distance
Elevation

MAP FINDINGS

Site

Database(s)

EDR ID Number
EPA ID Number

HARRISON STREET GARAGE (Continued)

S101624491

Date:	09/30/2015
Action:	Site Assessment Report
Global Id:	T0600100682
Action Type:	RESPONSE
Date:	08/25/2015
Action:	Clean Up Fund - 5-Year Review Summary - Regulator Responded
Global Id:	T0600100682
Action Type:	REMEDIATION
Date:	12/01/2001
Action:	In Situ Physical/Chemical Treatment (other than SVE)
Global Id:	T0600100682
Action Type:	ENFORCEMENT
Date:	02/22/2008
Action:	Staff Letter - #20080222
Global Id:	T0600100682
Action Type:	ENFORCEMENT
Date:	04/05/2011
Action:	Staff Letter - #20110405
Global Id:	T0600100682
Action Type:	RESPONSE
Date:	01/15/2015
Action:	Site Assessment Report
Global Id:	T0600100682
Action Type:	REMEDIATION
Date:	12/01/1993
Action:	Excavation
Global Id:	T0600100682
Action Type:	ENFORCEMENT
Date:	07/23/2009
Action:	Staff Letter - #20090723
Global Id:	T0600100682
Action Type:	ENFORCEMENT
Date:	08/12/2015
Action:	Technical Correspondence / Assistance / Other
Global Id:	T0600100682
Action Type:	RESPONSE
Date:	06/06/2008
Action:	Soil and Water Investigation Workplan
Global Id:	T0600100682
Action Type:	ENFORCEMENT
Date:	05/31/2012
Action:	Referral to Regional Board - #20120531
Global Id:	T0600100682
Action Type:	RESPONSE
Date:	05/14/2010
Action:	Sensitive Receptor Survey Report

Map ID
Direction
Distance
Elevation

MAP FINDINGS

Site

Database(s)

EDR ID Number
EPA ID Number

HARRISON STREET GARAGE (Continued)

S101624491

Global Id: T0600100682
Action Type: RESPONSE
Date: 09/30/2015
Action: Soil and Water Investigation Report

LUST REG 2:

Region: 2
Facility Id: 01-0739
Facility Status: Pollution Characterization
Case Number: 498
How Discovered: Tank Closure
Leak Cause: Structure Failure
Leak Source: Tank
Date Leak Confirmed: Not reported
Oversight Program: LUST
Prelim. Site Assessment Workplan Submitted: 2/15/1991
Preliminary Site Assessment Began: Not reported
Pollution Characterization Began: 6/16/1998
Pollution Remediation Plan Submitted: Not reported
Date Remediation Action Underway: Not reported
Date Post Remedial Action Monitoring Began: Not reported

Alameda County CS:

Status: Leak Confirmation
Record Id: RO0000266
PE: 5602
Facility Status: Leak Confirmation

Status: 11
Record Id: RO0000266
PE: 5602
Facility Status: Not reported

Status: Preliminary Site Assessment Workplan Submitted
Record Id: RO0000266
PE: 5602
Facility Status: Preliminary Site Assessment Workplan Submitted

Status: Preliminary Site Assessment Underway
Record Id: RO0000266
PE: 5602
Facility Status: Preliminary Site Assessment Underway

Status: Pollution Characterization
Record Id: RO0000266
PE: 5602
Facility Status: Pollution Characterization

SWEEPS UST:

Status: Active
Comp Number: 67715
Number: 9
Board Of Equalization: 44-000755
Referral Date: 07-01-85
Action Date: Not reported

Map ID
Direction
Distance
Elevation

MAP FINDINGS

Site

Database(s)

EDR ID Number
EPA ID Number

HARRISON STREET GARAGE (Continued)

S101624491

Created Date: 02-29-88
Owner Tank Id: 1
SWRCB Tank Id: 01-000-067715-000001
Tank Status: A
Capacity: 1000
Active Date: 07-01-85
Tank Use: M.V. FUEL
STG: P
Content: REG UNLEADED
Number Of Tanks: 3

Status: Active
Comp Number: 67715
Number: 9
Board Of Equalization: 44-000755
Referral Date: 07-01-85
Action Date: Not reported
Created Date: 02-29-88
Owner Tank Id: 5
SWRCB Tank Id: 01-000-067715-000002
Tank Status: A
Capacity: 1000
Active Date: 07-01-85
Tank Use: M.V. FUEL
STG: P
Content: REG UNLEADED
Number Of Tanks: Not reported

Status: Active
Comp Number: 67715
Number: 9
Board Of Equalization: 44-000755
Referral Date: 07-01-85
Action Date: Not reported
Created Date: 02-29-88
Owner Tank Id: 6
SWRCB Tank Id: 01-000-067715-000003
Tank Status: A
Capacity: 1000
Active Date: 07-01-85
Tank Use: M.V. FUEL
STG: P
Content: REG UNLEADED
Number Of Tanks: Not reported

HIST UST:

File Number: 00035F1C
URL: <http://geotracker.waterboards.ca.gov/ustpdfs/pdf/00035F1C.pdf>
Region: Not reported
Facility ID: Not reported
Facility Type: Not reported
Other Type: Not reported
Contact Name: Not reported
Telephone: Not reported
Owner Name: Not reported
Owner Address: Not reported
Owner City,St,Zip: Not reported

Map ID
Direction
Distance
Elevation

MAP FINDINGS

Site

Database(s)

EDR ID Number
EPA ID Number

HARRISON STREET GARAGE (Continued)

S101624491

Total Tanks: Not reported

Tank Num: Not reported
Container Num: Not reported
Year Installed: Not reported
Tank Capacity: Not reported
Tank Used for: Not reported
Type of Fuel: Not reported
Container Construction Thickness: Not reported
Leak Detection: Not reported

Click here for Geo Tracker PDF:

CA FID UST:

Facility ID: 01000866
Regulated By: UTNKA
Regulated ID: 00067715
Cortese Code: Not reported
SIC Code: Not reported
Facility Phone: 4154447412
Mail To: Not reported
Mailing Address: 1721 WEBSTER ST
Mailing Address 2: Not reported
Mailing City,St,Zip: OAKLAND 94612
Contact: Not reported
Contact Phone: Not reported
DUNS Number: Not reported
NPDES Number: Not reported
EPA ID: Not reported
Comments: Not reported
Status: Active

HIST CORTESE:

Region: CORTESE
Facility County Code: 1
Reg By: LTNKA
Reg Id: 01-0739

R101
South
1/8-1/4
0.188 mi.
993 ft.

HARRISON ST GARAGE
1432 HARRISON ST
OAKLAND, CA 94612
Site 3 of 9 in cluster R

HIST UST **U001599407**
N/A

Relative:
Higher

HIST UST:

File Number: 00035F1D
URL: <http://geotracker.waterboards.ca.gov/ustpdfs/pdf/00035F1D.pdf>
Region: STATE
Facility ID: 00000012212
Facility Type: Gas Station
Other Type: Not reported
Contact Name: MAXIMO VASQUEZ
Telephone: 4154522440
Owner Name: DOUGLAS PARKING CO.
Owner Address: 1721 WEBSTER ST.
Owner City,St,Zip: OAKLAND, CA 94612
Total Tanks: 0002

Actual:
38 ft.

Map ID
Direction
Distance
Elevation

MAP FINDINGS

Site

Database(s)

EDR ID Number
EPA ID Number

HARRISON ST GARAGE (Continued)

U001599407

Tank Num: 001
Container Num: 005
Year Installed: 1981
Tank Capacity: 00001000
Tank Used for: PRODUCT
Type of Fuel: UNLEADED
Container Construction Thickness: Not reported
Leak Detection: Stock Inventor

Tank Num: 002
Container Num: 006
Year Installed: Not reported
Tank Capacity: 00001000
Tank Used for: PRODUCT
Type of Fuel: PREMIUM
Container Construction Thickness: Not reported
Leak Detection: Stock Inventor

[Click here for Geo Tracker PDF:](#)

**O102
NW
1/8-1/4
0.191 mi.
1009 ft.**

**SEARS NO 6318
1901 TELEGRAPH AVE
OAKLAND, CA 94612**

**RCRA-SQG 1006805788
CAR000141325**

Site 2 of 7 in cluster O

**Relative:
Lower**

RCRA-SQG:

**Actual:
27 ft.**

Date form received by agency: 03/12/2003
Facility name: SEARS NO 6318
Facility address: 1901 TELEGRAPH AVE
OAKLAND, CA 94612
EPA ID: CAR000141325
Mailing address: BEVERLY RD A2 238A
HOFFMAN ESTATES, IL 60179
Contact: KATHLEEN M FLAHERTY
Contact address: BEVERLY RD A2 238A
HOFFMAN ESTATES, IL 60179
Contact country: US
Contact telephone: (847) 286-7199
Contact email: Not reported
EPA Region: 09
Classification: Small Small Quantity Generator
Description: Handler: generates more than 100 and less than 1000 kg of hazardous waste during any calendar month and accumulates less than 6000 kg of hazardous waste at any time; or generates 100 kg or less of hazardous waste during any calendar month, and accumulates more than 1000 kg of hazardous waste at any time

Owner/Operator Summary:

Owner/operator name: SEARS ROEBUCK AND CO
Owner/operator address: Not reported
Not reported
Owner/operator country: US
Owner/operator telephone: Not reported
Legal status: Private
Owner/Operator Type: Owner
Owner/Op start date: 07/17/1997

Map ID
Direction
Distance
Elevation

MAP FINDINGS

Site

Database(s)

EDR ID Number
EPA ID Number

SEARS NO 6318 (Continued)

1006805788

Owner/Op end date: Not reported

Owner/operator name: SEARS ROEBUCK AND CO
Owner/operator address: Not reported
Not reported

Owner/operator country: US
Owner/operator telephone: Not reported
Legal status: Private
Owner/Operator Type: Operator
Owner/Op start date: 07/17/1997
Owner/Op end date: Not reported

Handler Activities Summary:

U.S. importer of hazardous waste: No
Mixed waste (haz. and radioactive): No
Recycler of hazardous waste: No
Transporter of hazardous waste: No
Treater, storer or disposer of HW: No
Underground injection activity: No
On-site burner exemption: No
Furnace exemption: No
Used oil fuel burner: No
Used oil processor: No
User oil refiner: No
Used oil fuel marketer to burner: No
Used oil Specification marketer: No
Used oil transfer facility: No
Used oil transporter: No

. Waste code: D001
. Waste name: IGNITABLE WASTE

. Waste code: D039
. Waste name: TETRACHLOROETHYLENE

Violation Status: No violations found

**O103
NW
1/8-1/4
0.191 mi.
1009 ft.**

**1901 TELEGRAPH AVENUE
1901 TELEGRAPH AVENUE
OAKLAND, CA 94612**

Site 3 of 7 in cluster O

**RCRA-LQG 1012176081
US BROWNFIELDS CAR000199224
FINDS
ECHO**

**Relative:
Lower**

RCRA-LQG:

**Actual:
27 ft.**

Date form received by agency: 03/12/2009
Facility name: UPTOWN DEVELOPMENT
Facility address: 1901 TELEGRAPH AVE
PARCEL 4 AND 5
OAKLAND, CA 94612
EPA ID: CAR000199224
Mailing address: 250 FRANK H OGAWA PLAZA
STE 5301
OAKLAND, CA 94612
Contact: MARK ARNIOLA
Contact address: 250 FRANK H OGAWA PLAZA STE 5301
OAKLAND, CA 94612
Contact country: US
Contact telephone: 510-238-7371

Map ID
Direction
Distance
Elevation

MAP FINDINGS

Site

Database(s)

EDR ID Number
EPA ID Number

1901 TELEGRAPH AVENUE (Continued)

1012176081

Contact email: MARNIOLA@OAKLANDNET.COM
EPA Region: 09
Classification: Large Quantity Generator
Description: Handler: generates 1,000 kg or more of hazardous waste during any calendar month; or generates more than 1 kg of acutely hazardous waste during any calendar month; or generates more than 100 kg of any residue or contaminated soil, waste or other debris resulting from the cleanup of a spill, into or on any land or water, of acutely hazardous waste during any calendar month; or generates 1 kg or less of acutely hazardous waste during any calendar month, and accumulates more than 1 kg of acutely hazardous waste at any time; or generates 100 kg or less of any residue or contaminated soil, waste or other debris resulting from the cleanup of a spill, into or on any land or water, of acutely hazardous waste during any calendar month, and accumulates more than 100 kg of that material at any time

Owner/Operator Summary:

Owner/operator name: OAKLAND REDEVELOPMENT AGENCY
Owner/operator address: Not reported
Not reported
Owner/operator country: Not reported
Owner/operator telephone: Not reported
Legal status: Municipal
Owner/Operator Type: Operator
Owner/Op start date: 10/21/2005
Owner/Op end date: Not reported

Owner/operator name: OAKLAND REDEVELOPMENT AGENCY
Owner/operator address: 250 FRANK H OGAWA PLAZA STE 5301
OAKLAND, CA 94612
Owner/operator country: US
Owner/operator telephone: Not reported
Legal status: Municipal
Owner/Operator Type: Owner
Owner/Op start date: 10/21/2005
Owner/Op end date: Not reported

Handler Activities Summary:

U.S. importer of hazardous waste: No
Mixed waste (haz. and radioactive): No
Recycler of hazardous waste: No
Transporter of hazardous waste: No
Treater, storer or disposer of HW: No
Underground injection activity: No
On-site burner exemption: No
Furnace exemption: No
Used oil fuel burner: No
Used oil processor: No
Used oil refiner: No
Used oil fuel marketer to burner: No
Used oil Specification marketer: No
Used oil transfer facility: No
Used oil transporter: No

. Waste code: D001
. Waste name: IGNITABLE WASTE

Map ID
Direction
Distance
Elevation

MAP FINDINGS

Site

Database(s)

EDR ID Number
EPA ID Number

1901 TELEGRAPH AVENUE (Continued)

1012176081

Violation Status: No violations found

US BROWNFIELDS:

Recipient name: Oakland, City of
Grant type: Assessment
Property name: 1901 TELEGRAPH AVENUE
Property #: 008-0644-00200
Parcel size: .14
Property Description: Historical uses include aviaries, greenhouse, market, and parking
Latitude: 37.80833
Longitude: -122.26954
HCM label: Address Matching-House Number
Map scale: 1:24,000
Point of reference: Entrance Point of a Facility or Station
Datum: World Geodetic System of 1984
ACRES property ID: 27882
Start date: Not reported
Completed date: Not reported
Acres cleaned up: Not reported
Cleanup funding: Not reported
Cleanup funding source: Not reported
Assessment funding: 3773.58
Assessment funding source: US EPA - Brownfields Assessment Cooperative Agreement
Redevelopment funding: Not reported
Redev. funding source: Not reported
Redev. funding entity name: Not reported
Redevelopment start date: Not reported
Assessment funding entity: Not reported
Cleanup funding entity: Not reported
Grant type: N/A
Accomplishment type: Phase II Environmental Assessment
Accomplishment count: 1
Cooperative agreement #: 97983401
Ownership entity: Government
Current owner: Oakland Redevelopment Agency
Did owner change: Y
Cleanup required: Unknown
Video available: No
Photo available: No
Institutional controls required: U
IC Category proprietary controls: Not reported
IC cat. info. devices: Not reported
IC cat. gov. controls: Not reported
IC cat. enforcement permit tools: Not reported
IC in place date: Not reported
IC in place: Unknown
State/tribal program date: Not reported
State/tribal program ID: Not reported
State/tribal NFA date: Not reported
Air contaminated: Not reported
Air cleaned: Not reported
Asbestos found: Y
Asbestos cleaned: Y
Controlled substance found: Not reported
Controlled substance cleaned: Not reported
Drinking water affected: Not reported
Drinking water cleaned: Not reported
Groundwater affected: Y

Map ID
Direction
Distance
Elevation

MAP FINDINGS

Site

Database(s)

EDR ID Number
EPA ID Number

1901 TELEGRAPH AVENUE (Continued)

1012176081

Groundwater cleaned:	Y
Lead contaminant found:	Y
Lead cleaned up:	Y
No media affected:	Not reported
Unknown media affected:	Not reported
Other cleaned up:	Not reported
Other metals found:	Y
Other metals cleaned:	Y
Other contaminants found:	Not reported
Other contams found description:	Not reported
PAHs found:	Not reported
PAHs cleaned up:	Not reported
PCBs found:	Not reported
PCBs cleaned up:	Not reported
Petro products found:	Y
Petro products cleaned:	Y
Sediments found:	Not reported
Sediments cleaned:	Not reported
Soil affected:	Y
Soil cleaned up:	Y
Surface water cleaned:	Not reported
VOCs found:	Y
VOCs cleaned:	Y
Cleanup other description:	Not reported
Num. of cleanup and re-dev. jobs:	Not reported
Past use greenspace acreage:	Not reported
Past use residential acreage:	Not reported
Past use commercial acreage:	Not reported
Past use industrial acreage:	Not reported
Future use greenspace acreage:	Not reported
Future use residential acreage:	Not reported
Future use commercial acreage:	Not reported
Future use industrial acreage:	Not reported
Greenspace acreage and type:	Not reported
Superfund Fed. landowner flag:	U
Arsenic cleaned up:	Not reported
Cadmium cleaned up:	Not reported
Chromium cleaned up:	Not reported
Copper cleaned up:	Not reported
Iron cleaned up:	Not reported
mercury cleaned up:	Not reported
nickel cleaned up:	Not reported
No clean up:	Not reported
Pesticides cleaned up:	Not reported
Selenium cleaned up:	Not reported
SVOCs cleaned up:	Not reported
Unknown clean up:	Not reported
Arsenic contaminant found:	Not reported
Cadmium contaminant found:	Not reported
Chromium contaminant found:	Not reported
Copper contaminant found:	Not reported
Iron contaminant found:	Not reported
Mercury contaminant found:	Not reported
Nickel contaminant found:	Not reported
No contaminant found:	Not reported
Pesticides contaminant found:	Not reported
Selenium contaminant found:	Not reported

Map ID
Direction
Distance
Elevation

MAP FINDINGS

Site

Database(s)

EDR ID Number
EPA ID Number

1901 TELEGRAPH AVENUE (Continued)

1012176081

SVOCs contaminant found: Not reported
Unknown contaminant found: Not reported
Future Use: Multistory Not reported
Media affected Bluiding Material: Not reported
Media affected indoor air: Not reported
Building material media cleaned up: Not reported
Indoor air media cleaned up: Not reported
Unknown media cleaned up: Not reported
Past Use: Multistory Not reported

FINDS:

Registry ID: 110014376380

Environmental Interest/Information System

RCRAInfo is a national information system that supports the Resource Conservation and Recovery Act (RCRA) program through the tracking of events and activities related to facilities that generate, transport, and treat, store, or dispose of hazardous waste. RCRAInfo allows RCRA program staff to track the notification, permit, compliance, and corrective action activities required under RCRA.

Registry ID: 110038711007

Environmental Interest/Information System

US EPA Assessment, Cleanup and Redevelopment Exchange System (ACRES) is an federal online database for Brownfields Grantees to electronically submit data directly to EPA.

ECHO:

Envid: 1012176081
Registry ID: 110038711007
DFR URL: http://echo.epa.gov/detailed_facility_report?fid=110038711007

Envid: 1012176081
Registry ID: 110014376380
DFR URL: http://echo.epa.gov/detailed_facility_report?fid=110014376380

R104
South
1/8-1/4
0.193 mi.
1019 ft.

SPARKS PROPERTY
1424 HARRISON
OAKLAND, CA 94612
Site 4 of 9 in cluster R

LUST **S109348474**
Alameda County CS **N/A**

Relative:
Higher

LUST:

Actual:
38 ft.

Region: STATE
Global Id: T10000000619
Latitude: 37.803163
Longitude: -122.267256
Case Type: LUST Cleanup Site
Status: Open - Site Assessment
Status Date: 07/07/1995
Lead Agency: SAN FRANCISCO BAY RWQCB (REGION 2)
Case Worker: MYM
Local Agency: Not reported
RB Case Number: 01-3613

Map ID
Direction
Distance
Elevation

MAP FINDINGS

Site

Database(s)

EDR ID Number
EPA ID Number

SPARKS PROPERTY (Continued)

S109348474

LOC Case Number: RO0002992
File Location: All Files are on GeoTracker or in the Local Agency Database
Potential Media Affect: Other Groundwater (uses other than drinking water)
Potential Contaminants of Concern: Gasoline
Site History: Two underground fuel tanks were closed in place beneath the sidewalk at 1424 Harrison Street in 1982. The tanks were filled with cement slurry. Site investigation activities conducted for a release from a UST system at the adjacent property at 1432 Harrison Street, detected petroleum hydrocarbons in soil adjacent to and beneath the USTs closed in place at 1424 Harrison Street. Further investigation of the site was requested. Not all historic documents for the fuel leak case may be available on GeoTracker. A more complete historic case file for this site is located on the Alameda County Environmental Health website at: <http://ehgis.acgov.org/dehpublic/dehpublic.jsp>.

Click here to access the California GeoTracker records for this facility:

Contact:

Global Id: T10000000619
Contact Type: Regional Board Caseworker
Contact Name: MARTIN MUSONGE
Organization Name: SAN FRANCISCO BAY RWQCB (REGION 2)
Address: 1515 CLAY STREET
City: OAKLAND
Email: mmusonge@waterboards.ca.gov
Phone Number: Not reported

Status History:

Global Id: T10000000619
Status: Open - Case Begin Date
Status Date: 04/29/1991

Global Id: T10000000619
Status: Open - Site Assessment
Status Date: 07/07/1995

Regulatory Activities:

Global Id: T10000000619
Action Type: ENFORCEMENT
Date: 05/03/2013
Action: File Review - Closure

Global Id: T10000000619
Action Type: ENFORCEMENT
Date: 03/25/2009
Action: Staff Letter - #20090325

Global Id: T10000000619
Action Type: ENFORCEMENT
Date: 01/08/2009
Action: Staff Letter - #20090108

Global Id: T10000000619
Action Type: ENFORCEMENT
Date: 03/13/2009
Action: Staff Letter - #20090313

Map ID
Direction
Distance
Elevation

MAP FINDINGS

Site

Database(s)

EDR ID Number
EPA ID Number

SPARKS PROPERTY (Continued)

S109348474

Global Id:	T10000000619
Action Type:	ENFORCEMENT
Date:	01/14/2015
Action:	13267 Requirement
Global Id:	T10000000619
Action Type:	ENFORCEMENT
Date:	04/10/2015
Action:	13267 Requirement
Global Id:	T10000000619
Action Type:	ENFORCEMENT
Date:	05/31/2012
Action:	Referral to Regional Board - #20120531
Global Id:	T10000000619
Action Type:	RESPONSE
Date:	04/04/2015
Action:	Site Assessment Report
Global Id:	T10000000619
Action Type:	ENFORCEMENT
Date:	07/24/2009
Action:	Staff Letter - #20090724
Global Id:	T10000000619
Action Type:	RESPONSE
Date:	03/04/2002
Action:	Other Report / Document
Global Id:	T10000000619
Action Type:	RESPONSE
Date:	01/15/2010
Action:	Correspondence
Global Id:	T10000000619
Action Type:	RESPONSE
Date:	09/01/2009
Action:	Correspondence
Global Id:	T10000000619
Action Type:	ENFORCEMENT
Date:	09/15/2014
Action:	13267 Requirement
Global Id:	T10000000619
Action Type:	RESPONSE
Date:	12/09/2014
Action:	Site Investigation Workplan - Regulator Responded
Global Id:	T10000000619
Action Type:	ENFORCEMENT
Date:	06/27/2014
Action:	File Review - Closure
Global Id:	T10000000619
Action Type:	Other

Map ID
Direction
Distance
Elevation

MAP FINDINGS

Site

Database(s)

EDR ID Number
EPA ID Number

SPARKS PROPERTY (Continued)

S109348474

Date: 07/23/2007
Action: Leak Reported

Global Id: T10000000619
Action Type: RESPONSE
Date: 12/12/2014
Action: Conceptual Site Model

Global Id: T10000000619
Action Type: ENFORCEMENT
Date: 07/24/2009
Action: Notice to Comply - #20090724

Global Id: T10000000619
Action Type: RESPONSE
Date: 08/15/2015
Action: Soil and Water Investigation Report

Global Id: T10000000619
Action Type: Other
Date: 04/29/1991
Action: Leak Discovery

Alameda County CS:

Status: Leak Confirmation
Record Id: RO0002992
PE: 5602
Facility Status: Leak Confirmation

Status: 11
Record Id: RO0002992
PE: 5602
Facility Status: Not reported

O105 **1911 TELEGRAPH AVENUE**
NW **1911 TELEGRAPH AVENUE**
1/8-1/4 **OAKLAND, CA 94612**
0.194 mi.
1022 ft. **Site 4 of 7 in cluster O**

US BROWNFIELDS **1016346656**
FINDS **N/A**
ECHO

Relative:
Lower

US BROWNFIELDS:

Actual:
26 ft.

Recipient name: Oakland, City of
Grant type: Assessment
Property name: 1911 TELEGRAPH AVENUE
Property #: 008-0643-001-01
Parcel size: 3.05
Property Description: Historical uses include parking, gas station, garage, film finishing
Latitude: 37.80878
Longitude: -122.26981
HCM label: Address Matching-House Number
Map scale: 1:24,000
Point of reference: Entrance Point of a Facility or Station
Datum: World Geodetic System of 1984
ACRES property ID: 27883
Start date: Not reported
Completed date: Not reported

Map ID
Direction
Distance
Elevation

MAP FINDINGS

Site

Database(s)

EDR ID Number
EPA ID Number

1911 TELEGRAPH AVENUE (Continued)

1016346656

Acres cleaned up:	Not reported
Cleanup funding:	Not reported
Cleanup funding source:	Not reported
Assessment funding:	3773.58
Assessment funding source:	US EPA - Brownfields Assessment Cooperative Agreement
Redevelopment funding:	Not reported
Redev. funding source:	Not reported
Redev. funding entity name:	Not reported
Redevelopment start date:	Not reported
Assessment funding entity:	Not reported
Cleanup funding entity:	Not reported
Grant type:	N/A
Accomplishment type:	Phase II Environmental Assessment
Accomplishment count:	1
Cooperative agreement #:	97983401
Ownership entity:	Government
Current owner:	Oakland Redevelopment Agency
Did owner change:	Y
Cleanup required:	Unknown
Video available:	No
Photo available:	No
Institutional controls required:	U
IC Category proprietary controls:	Not reported
IC cat. info. devices:	Not reported
IC cat. gov. controls:	Not reported
IC cat. enforcement permit tools:	Not reported
IC in place date:	Not reported
IC in place:	Unknown
State/tribal program date:	Not reported
State/tribal program ID:	Not reported
State/tribal NFA date:	Not reported
Air contaminated:	Not reported
Air cleaned:	Not reported
Asbestos found:	Y
Asbestos cleaned:	Y
Controlled substance found:	Not reported
Controlled substance cleaned:	Not reported
Drinking water affected:	Not reported
Drinking water cleaned:	Not reported
Groundwater affected:	Y
Groundwater cleaned:	Y
Lead contaminant found:	Y
Lead cleaned up:	Y
No media affected:	Not reported
Unknown media affected:	Not reported
Other cleaned up:	Not reported
Other metals found:	Y
Other metals cleaned:	Y
Other contaminants found:	Not reported
Other contams found description:	Not reported
PAHs found:	Not reported
PAHs cleaned up:	Not reported
PCBs found:	Not reported
PCBs cleaned up:	Not reported
Petro products found:	Not reported
Petro products cleaned:	Not reported
Sediments found:	Not reported

Map ID
Direction
Distance
Elevation

MAP FINDINGS

Site

Database(s)

EDR ID Number
EPA ID Number

1911 TELEGRAPH AVENUE (Continued)

1016346656

Sediments cleaned:	Not reported
Soil affected:	Y
Soil cleaned up:	Y
Surface water cleaned:	Not reported
VOCs found:	Y
VOCs cleaned:	Y
Cleanup other description:	Not reported
Num. of cleanup and re-dev. jobs:	Not reported
Past use greenspace acreage:	Not reported
Past use residential acreage:	Not reported
Past use commercial acreage:	Not reported
Past use industrial acreage:	Not reported
Future use greenspace acreage:	Not reported
Future use residential acreage:	Not reported
Future use commercial acreage:	Not reported
Future use industrial acreage:	Not reported
Greenspace acreage and type:	Not reported
Superfund Fed. landowner flag:	U
Arsenic cleaned up:	Not reported
Cadmium cleaned up:	Not reported
Chromium cleaned up:	Not reported
Copper cleaned up:	Not reported
Iron cleaned up:	Not reported
mercury cleaned up:	Not reported
nickel cleaned up:	Not reported
No clean up:	Not reported
Pesticides cleaned up:	Not reported
Selenium cleaned up:	Not reported
SVOCs cleaned up:	Not reported
Unknown clean up:	Not reported
Arsenic contaminant found:	Not reported
Cadmium contaminant found:	Not reported
Chromium contaminant found:	Not reported
Copper contaminant found:	Not reported
Iron contaminant found:	Not reported
Mercury contaminant found:	Not reported
Nickel contaminant found:	Not reported
No contaminant found:	Not reported
Pesticides contaminant found:	Not reported
Selenium contaminant found:	Not reported
SVOCs contaminant found:	Not reported
Unknown contaminant found:	Not reported
Future Use: Multistory	Not reported
Media affected Bluiding Material:	Not reported
Media affected indoor air:	Not reported
Building material media cleaned up:	Not reported
Indoor air media cleaned up:	Not reported
Unknown media cleaned up:	Not reported
Past Use: Multistory	Not reported

FINDS:

Registry ID: 110038711016

Environmental Interest/Information System

US EPA Assessment, Cleanup and Redevelopment Exchange System (ACRES)
is an federal online database for Brownfields Grantees to

Map ID
Direction
Distance
Elevation

MAP FINDINGS

Site

Database(s)

EDR ID Number
EPA ID Number

1911 TELEGRAPH AVENUE (Continued)

1016346656

electronically submit data directly to EPA.

ECHO:

Envid: 1016346656
Registry ID: 110038711016
DFR URL: http://echo.epa.gov/detailed_facility_report?fid=110038711016

**O106
NW
1/8-1/4
0.194 mi.
1022 ft.**

**CHEVRON
1911 TELEGRAPH AVE
OAKLAND, CA 94612

Site 5 of 7 in cluster O**

**LUST
Alameda County CS
HIST CORTESE**

**S110060484
N/A**

**Relative:
Lower**

LUST:

**Actual:
26 ft.**

Region: STATE
Global Id: T0600100308
Latitude: 37.80913
Longitude: -122.269338
Case Type: LUST Cleanup Site
Status: Completed - Case Closed
Status Date: 08/24/2009
Lead Agency: SAN FRANCISCO BAY RWQCB (REGION 2)
Case Worker: MS
Local Agency: Not reported
RB Case Number: Not reported
LOC Case Number: 1630
File Location: Regional Board Warehouse
Potential Media Affect: Soil
Potential Contaminants of Concern: Waste Oil / Motor / Hydraulic / Lubricating
Site History: This UST site is managed under SCP case # 01S0520 or local case # 1839100. The UST s and impacted soils were removed and the site has been redeveloped into apartment buildings and a park.

Click here to access the California GeoTracker records for this facility:

Contact:

Global Id: T0600100308
Contact Type: Regional Board Caseworker
Contact Name: MAX SHAHBAZIAN
Organization Name: SAN FRANCISCO BAY RWQCB (REGION 2)
Address: 1515 CLAY STREET, SUITE 1400
City: OAKLAND
Email: mshahbazian@waterboards.ca.gov
Phone Number: Not reported

Status History:

Global Id: T0600100308
Status: Completed - Case Closed
Status Date: 08/24/2009

Global Id: T0600100308
Status: Open - Case Begin Date
Status Date: 02/23/1988

Global Id: T0600100308
Status: Open - Verification Monitoring

Map ID
Direction
Distance
Elevation

MAP FINDINGS

Site

Database(s)

EDR ID Number
EPA ID Number

CHEVRON (Continued)

S110060484

Status Date: 04/12/1988

Regulatory Activities:

Global Id: T0600100308

Action Type: Other

Date: 02/23/1988

Action: Leak Reported

Global Id: T0600100308

Action Type: ENFORCEMENT

Date: 08/24/2009

Action: Closure/No Further Action Letter

Global Id: T0600100308

Action Type: Other

Date: 02/23/1988

Action: Leak Discovery

Global Id: T0600100308

Action Type: Other

Date: 04/15/1988

Action: Leak Stopped

Alameda County CS:

Status: 11

Record Id: RO0000147

PE: 5602

Facility Status: Not reported

Status: Pollution Characterization

Record Id: RO0000147

PE: 5602

Facility Status: Pollution Characterization

HIST CORTESE:

Region: CORTESE

Facility County Code: 1

Reg By: LTNKA

Reg Id: 01-0336

**O107
NW
1/8-1/4
0.194 mi.
1022 ft.**

**CHEVRON
1911 TELEGRAPH AVE
OAKLAND, CA 94612
Site 6 of 7 in cluster O**

**LUST S105030362
N/A**

**Relative:
Lower**

LUST REG 2:

Region: 2

Facility Id: 01-0336

Facility Status: Case Closed

Case Number: 1630

How Discovered: Tank Closure

Leak Cause: Structure Failure

Leak Source: Tank

Date Leak Confirmed: Not reported

**Actual:
26 ft.**

Map ID
Direction
Distance
Elevation

MAP FINDINGS

Site

Database(s)

EDR ID Number
EPA ID Number

CHEVRON (Continued)

S105030362

Oversight Program: LUST
Prelim. Site Assessment Workplan Submitted: Not reported
Preliminary Site Assessment Began: Not reported
Pollution Characterization Began: Not reported
Pollution Remediation Plan Submitted: Not reported
Date Remediation Action Underway: Not reported
Date Post Remedial Action Monitoring Began: 4/12/1988

**O108
NW
1/8-1/4
0.201 mi.
1063 ft.**

**521 19TH STREET
521 19TH STREET
OAKLAND, CA 94612
Site 7 of 7 in cluster O**

**US BROWNFIELDS 1016346687
FINDS N/A
ECHO**

**Relative:
Lower**

US BROWNFIELDS:

**Actual:
29 ft.**

Recipient name: Oakland, City of
Grant type: Assessment
Property name: 521 19TH STREET
Property #: 008-0642-001
Parcel size: 1.2
Property Description: Residential
Latitude: 37.808082
Longitude: -122.270627
HCM label: Address Matching-House Number
Map scale: 1:24,000
Point of reference: Entrance Point of a Facility or Station
Datum: World Geodetic System of 1984
ACRES property ID: 28003
Start date: Not reported
Completed date: Not reported
Acres cleaned up: Not reported
Cleanup funding: Not reported
Cleanup funding source: Not reported
Assessment funding: 3773.58
Assessment funding source: US EPA - Brownfields Assessment Cooperative Agreement
Redevelopment funding: Not reported
Redev. funding source: Not reported
Redev. funding entity name: Not reported
Redevelopment start date: Not reported
Assessment funding entity: Not reported
Cleanup funding entity: Not reported
Grant type: N/A
Accomplishment type: Phase II Environmental Assessment
Accomplishment count: 1
Cooperative agreement #: 97983401
Ownership entity: Government
Current owner: Oakland Redevelopment Agency
Did owner change: Y
Cleanup required: Unknown
Video available: No
Photo available: No
Institutional controls required: U
IC Category proprietary controls: Not reported
IC cat. info. devices: Not reported
IC cat. gov. controls: Not reported
IC cat. enforcement permit tools: Not reported
IC in place date: Not reported
IC in place: Unknown

Map ID
Direction
Distance
Elevation

MAP FINDINGS

Site

Database(s)

EDR ID Number
EPA ID Number

521 19TH STREET (Continued)

1016346687

State/tribal program date:	Not reported
State/tribal program ID:	Not reported
State/tribal NFA date:	Not reported
Air contaminated:	Not reported
Air cleaned:	Not reported
Asbestos found:	Not reported
Asbestos cleaned:	Not reported
Controlled substance found:	Not reported
Controlled substance cleaned:	Not reported
Drinking water affected:	Not reported
Drinking water cleaned:	Not reported
Groundwater affected:	Y
Groundwater cleaned:	Y
Lead contaminant found:	Not reported
Lead cleaned up:	Not reported
No media affected:	Not reported
Unknown media affected:	Not reported
Other cleaned up:	Not reported
Other metals found:	Not reported
Other metals cleaned:	Not reported
Other contaminants found:	Not reported
Other contaminants found description:	Not reported
PAHs found:	Not reported
PAHs cleaned up:	Not reported
PCBs found:	Not reported
PCBs cleaned up:	Not reported
Petro products found:	Not reported
Petro products cleaned:	Not reported
Sediments found:	Not reported
Sediments cleaned:	Not reported
Soil affected:	Not reported
Soil cleaned up:	Not reported
Surface water cleaned:	Not reported
VOCs found:	Y
VOCs cleaned:	Y
Cleanup other description:	Not reported
Num. of cleanup and re-dev. jobs:	Not reported
Past use greenspace acreage:	Not reported
Past use residential acreage:	Not reported
Past use commercial acreage:	Not reported
Past use industrial acreage:	Not reported
Future use greenspace acreage:	Not reported
Future use residential acreage:	Not reported
Future use commercial acreage:	Not reported
Future use industrial acreage:	Not reported
Greenspace acreage and type:	Not reported
Superfund Fed. landowner flag:	U
Arsenic cleaned up:	Not reported
Cadmium cleaned up:	Not reported
Chromium cleaned up:	Not reported
Copper cleaned up:	Not reported
Iron cleaned up:	Not reported
mercury cleaned up:	Not reported
nickel cleaned up:	Not reported
No clean up:	Not reported
Pesticides cleaned up:	Not reported
Selenium cleaned up:	Not reported

Map ID
Direction
Distance
Elevation

MAP FINDINGS

Site

Database(s)

EDR ID Number
EPA ID Number

521 19TH STREET (Continued)

1016346687

SVOCs cleaned up:	Not reported
Unknown clean up:	Not reported
Arsenic contaminant found:	Not reported
Cadmium contaminant found:	Not reported
Chromium contaminant found:	Not reported
Copper contaminant found:	Not reported
Iron contaminant found:	Not reported
Mercury contaminant found:	Not reported
Nickel contaminant found:	Not reported
No contaminant found:	Not reported
Pesticides contaminant found:	Not reported
Selenium contaminant found:	Not reported
SVOCs contaminant found:	Not reported
Unknown contaminant found:	Not reported
Future Use: Multistory	Not reported
Media affected Bluiding Material:	Not reported
Media affected indoor air:	Not reported
Building material media cleaned up:	Not reported
Indoor air media cleaned up:	Not reported
Unknown media cleaned up:	Not reported
Past Use: Multistory	Not reported

FINDS:

Registry ID: 110038711338

Environmental Interest/Information System

US EPA Assessment, Cleanup and Redevelopment Exchange System (ACRES)
is an federal online database for Brownfields Grantees to
electronically submit data directly to EPA.

ECHO:

Envid: 1016346687
Registry ID: 110038711338
DFR URL: http://echo.epa.gov/detailed_facility_report?fid=110038711338

S109
SW
1/8-1/4
0.207 mi.
1094 ft.

EAST BAY REGIONAL PARK DISTRICT
UNKNOWN TILDEN PARK
OAKLAND, CA 94704

LUST **S104233651**
HIST CORTESE **N/A**

Site 1 of 7 in cluster S

Relative:
Higher

LUST:

Actual:
43 ft.

Region:	STATE
Global Id:	T0600100488
Latitude:	37.8043722
Longitude:	-122.2708026
Case Type:	LUST Cleanup Site
Status:	Completed - Case Closed
Status Date:	07/26/1988
Lead Agency:	SAN FRANCISCO BAY RWQCB (REGION 2)
Case Worker:	UUU
Local Agency:	Not reported
RB Case Number:	01-0534
LOC Case Number:	01-0534
File Location:	Not reported

Map ID
Direction
Distance
Elevation

MAP FINDINGS

Site

Database(s)

EDR ID Number
EPA ID Number

EAST BAY REGIONAL PARK DISTRICT (Continued)

S104233651

Potential Media Affect: Under Investigation
Potential Contaminants of Concern: Gasoline
Site History: Not reported

[Click here to access the California GeoTracker records for this facility:](#)

Contact:

Global Id: T0600100488
Contact Type: Regional Board Caseworker
Contact Name: Regional Water Board
Organization Name: SAN FRANCISCO BAY RWQCB (REGION 2)
Address: 1515 CLAY ST SUITE 1400
City: OAKLAND
Email: Not reported
Phone Number: Not reported

Status History:

Global Id: T0600100488
Status: Completed - Case Closed
Status Date: 07/26/1988

Global Id: T0600100488
Status: Open - Case Begin Date
Status Date: 03/24/1988

Regulatory Activities:

Global Id: T0600100488
Action Type: Other
Date: 03/24/1988
Action: Leak Reported

Global Id: T0600100488
Action Type: Other
Date: 03/24/1988
Action: Leak Discovery

Global Id: T0600100488
Action Type: Other
Date: 03/24/1988
Action: Leak Stopped

LUST REG 2:

Region: 2
Facility Id: 01-0534
Facility Status: Case Closed
Case Number: 01-0534
How Discovered: Tank Closure
Leak Cause: Structure Failure
Leak Source: Tank
Date Leak Confirmed: Not reported
Oversight Program: LUST
Prelim. Site Assessment Workplan Submitted: Not reported
Preliminary Site Assessment Began: Not reported
Pollution Characterization Began: Not reported
Pollution Remediation Plan Submitted: Not reported

Map ID
Direction
Distance
Elevation

MAP FINDINGS

Site

Database(s)

EDR ID Number
EPA ID Number

EAST BAY REGIONAL PARK DISTRICT (Continued)

S104233651

Date Remediation Action Underway: Not reported
Date Post Remedial Action Monitoring Began: Not reported

HIST CORTESE:

Region: CORTESE
Facility County Code: 1
Reg By: LTNKA
Reg Id: 01-0534

Q110 FINANCIAL CENTER BUILDING
SW 405 14TH ST
1/8-1/4 OAKLAND, CA 94612
0.208 mi.
1096 ft.

LUST
Alameda County CS
HIST CORTESE

S103953142
N/A

Site 2 of 4 in cluster Q

Relative:
Higher

Actual:
41 ft.

LUST:

Region: STATE
Global Id: T0600102096
Latitude: 37.803827
Longitude: -122.270216
Case Type: LUST Cleanup Site
Status: Completed - Case Closed
Status Date: 04/03/1998
Lead Agency: ALAMEDA COUNTY LOP
Case Worker: Not reported
Local Agency: Not reported
RB Case Number: 01-2280
LOC Case Number: RO0000757
File Location: All Files are on GeoTracker or in the Local Agency Database
Potential Media Affect: Soil
Potential Contaminants of Concern: Diesel
Site History: Not reported

[Click here to access the California GeoTracker records for this facility:](#)

Contact:

Global Id: T0600102096
Contact Type: Regional Board Caseworker
Contact Name: Regional Water Board
Organization Name: SAN FRANCISCO BAY RWQCB (REGION 2)
Address: 1515 CLAY ST SUITE 1400
City: OAKLAND
Email: Not reported
Phone Number: Not reported

Status History:

Global Id: T0600102096
Status: Completed - Case Closed
Status Date: 04/03/1998

Global Id: T0600102096
Status: Open - Case Begin Date
Status Date: 03/10/1997

Regulatory Activities:

Global Id: T0600102096
Action Type: Other

Map ID
Direction
Distance
Elevation

MAP FINDINGS

Site

Database(s)

EDR ID Number
EPA ID Number

FINANCIAL CENTER BUILDING (Continued)

S103953142

Date: 03/10/1997
Action: Leak Reported

Global Id: T0600102096
Action Type: REMEDIATION
Date: 09/09/9999
Action: Excavation

Alameda County CS:

Status: Case Closed
Record Id: RO0000757
PE: 5602
Facility Status: Case Closed

HIST CORTESE:

Region: CORTESE
Facility County Code: 1
Reg By: LTNKA
Reg Id: 01-2280

Q111 FINANCIAL CENTER BUILDING
SW 405 14TH ST
1/8-1/4 OAKLAND, CA 94612
0.208 mi.
1096 ft. Site 3 of 4 in cluster Q

LUST S103177071
N/A

Relative: LUST REG 2:
Higher Region: 2
Facility Id: 01-2280
Actual: Facility Status: Case Closed
41 ft. Case Number: 6331
How Discovered: Tank Closure
Leak Cause: UNK
Leak Source: UNK
Date Leak Confirmed: Not reported
Oversight Program: LUST
Prelim. Site Assessment Workplan Submitted: Not reported
Preliminary Site Assessment Began: Not reported
Pollution Characterization Began: Not reported
Pollution Remediation Plan Submitted: Not reported
Date Remediation Action Underway: Not reported
Date Post Remedial Action Monitoring Began: 3/27/1998

R112 QUALITY TUN UP
South 246 014TH ST
1/8-1/4 OAKLAND, CA 94612
0.211 mi.
1112 ft. Site 5 of 9 in cluster R

SWEEPS UST S101624493
CA FID UST N/A

Relative: SWEEPS UST:
Higher Status: Active
Comp Number: 53143
Actual: Number: 9
39 ft. Board Of Equalization: 44-000518

Map ID
Direction
Distance
Elevation

MAP FINDINGS

Site

Database(s)

EDR ID Number
EPA ID Number

QUALITY TUN UP (Continued)

S101624493

Referral Date: 07-01-85
Action Date: Not reported
Created Date: 02-29-88
Owner Tank Id: 1
SWRCB Tank Id: 01-000-053143-000001
Tank Status: A
Capacity: Not reported
Active Date: 07-01-85
Tank Use: OIL
STG: W
Content: WASTE OIL
Number Of Tanks: 4

Status: Active
Comp Number: 53143
Number: 9
Board Of Equalization: 44-000518
Referral Date: 07-01-85
Action Date: Not reported
Created Date: 02-29-88
Owner Tank Id: 2
SWRCB Tank Id: 01-000-053143-000002
Tank Status: A
Capacity: Not reported
Active Date: 07-01-85
Tank Use: M.V. FUEL
STG: P
Content: REG UNLEADED
Number Of Tanks: Not reported

Status: Active
Comp Number: 53143
Number: 9
Board Of Equalization: 44-000518
Referral Date: 07-01-85
Action Date: Not reported
Created Date: 02-29-88
Owner Tank Id: 3
SWRCB Tank Id: 01-000-053143-000003
Tank Status: A
Capacity: Not reported
Active Date: 07-01-85
Tank Use: M.V. FUEL
STG: P
Content: LEADED
Number Of Tanks: Not reported

Status: Active
Comp Number: 53143
Number: 9
Board Of Equalization: 44-000518
Referral Date: 07-01-85
Action Date: Not reported
Created Date: 02-29-88
Owner Tank Id: 4
SWRCB Tank Id: 01-000-053143-000004
Tank Status: A

Map ID
Direction
Distance
Elevation

MAP FINDINGS

Site

Database(s)

EDR ID Number
EPA ID Number

QUALITY TUN UP (Continued)

S101624493

Capacity: Not reported
Active Date: 07-01-85
Tank Use: M.V. FUEL
STG: P
Content: REG UNLEADED
Number Of Tanks: Not reported

CA FID UST:

Facility ID: 01002737
Regulated By: UTNKA
Regulated ID: 00053143
Cortese Code: Not reported
SIC Code: Not reported
Facility Phone: 4089858863
Mail To: Not reported
Mailing Address: 2142 THE ALAMEDA
Mailing Address 2: Not reported
Mailing City,St,Zip: OAKLAND 94612
Contact: Not reported
Contact Phone: Not reported
DUNS Number: Not reported
NPDES Number: Not reported
EPA ID: Not reported
Comments: Not reported
Status: Active

113
WNW
1/8-1/4
0.213 mi.
1122 ft.

ICE VENTURES PROJECT
540 17TH
OAKLAND, CA 94612

SLIC S108245996
Alameda County CS N/A

Relative:
Higher

SLIC:

Actual:
35 ft.

Region: STATE
Facility Status: Completed - Case Closed
Status Date: 08/10/1995
Global Id: T06019742392
Lead Agency: ALAMEDA COUNTY LOP
Lead Agency Case Number: RO0002712
Latitude: 37.797331
Longitude: -122.250603
Case Type: Cleanup Program Site
Case Worker: Not reported
Local Agency: Not reported
RB Case Number: NA
File Location: All Files are on GeoTracker or in the Local Agency Database
Potential Media Affected: Soil
Potential Contaminants of Concern: Not reported
Site History: Not reported

Click here to access the California GeoTracker records for this facility:

Alameda County CS:

Status: Case Closed
Record Id: RO0002712
PE: 5502
Facility Status: Case Closed

Map ID
Direction
Distance
Elevation

MAP FINDINGS

Site

Database(s)

EDR ID Number
EPA ID Number

R114
South
1/8-1/4
0.215 mi.
1135 ft.

CHEVRON
301 14TH
OAKLAND, CA 94612
Site 6 of 9 in cluster R

HIST CORTESE

S110060529
N/A

Relative:
Higher

HIST CORTESE:
Region: CORTESE
Facility County Code: 1
Reg By: LTNKA
Reg Id: 01-0355

Actual:
39 ft.

R115
South
1/8-1/4
0.215 mi.
1135 ft.

HARRISON CAR WASH
301 14TH ST
OAKLAND, CA 94612
Site 7 of 9 in cluster R

HIST UST

U001599406
N/A

Relative:
Higher

HIST UST:
File Number: 000362C5
URL: <http://geotracker.waterboards.ca.gov/ustpdfs/pdf/000362C5.pdf>
Region: STATE
Facility ID: 00000008311
Facility Type: Gas Station
Other Type: Not reported
Contact Name: ROBERT S. PATTERSON
Telephone: 4158350779
Owner Name: ROBERT S. PATTERSON
Owner Address: 301 14TH ST.
Owner City,St,Zip: OAKLAND, CA 94612
Total Tanks: 0003

Actual:
39 ft.

Tank Num: 001
Container Num: 1
Year Installed: Not reported
Tank Capacity: 00010000
Tank Used for: PRODUCT
Type of Fuel: UNLEADED
Container Construction Thickness: Not reported
Leak Detection: Stock Inventor

Tank Num: 002
Container Num: #2
Year Installed: Not reported
Tank Capacity: 00010000
Tank Used for: PRODUCT
Type of Fuel: REGULAR
Container Construction Thickness: Not reported
Leak Detection: Stock Inventor

Tank Num: 003
Container Num: #3
Year Installed: Not reported
Tank Capacity: 00005000
Tank Used for: PRODUCT
Type of Fuel: UNLEADED
Container Construction Thickness: Not reported
Leak Detection: Stock Inventor

Map ID
Direction
Distance
Elevation

MAP FINDINGS

Site

Database(s)

EDR ID Number
EPA ID Number

HARRISON CAR WASH (Continued)

U001599406

[Click here for Geo Tracker PDF:](#)

R116
South
1/8-1/4
0.215 mi.
1135 ft.

CHEVRON
301 14TH ST
OAKLAND, CA 94612

Site 8 of 9 in cluster R

LUST **S105030453**
N/A

Relative:
Higher

LUST REG 2:

Region: 2
Facility Id: 01-0355
Facility Status: Pollution Characterization
Case Number: 478
How Discovered: Tank Closure
Leak Cause: Structure Failure
Leak Source: Tank
Date Leak Confirmed: 6/25/1990
Oversight Program: LUST
Prelim. Site Assessment Workplan Submitted: Not reported
Preliminary Site Assessment Began: 7/25/1990
Pollution Characterization Began: 2/12/1992
Pollution Remediation Plan Submitted: Not reported
Date Remediation Action Underway: Not reported
Date Post Remedial Action Monitoring Began: Not reported

Actual:
39 ft.

R117
South
1/8-1/4
0.215 mi.
1135 ft.

CHEVRON #9-4816
301 14TH ST
OAKLAND, CA 94612

Site 9 of 9 in cluster R

LUST **S110060676**
Alameda County CS **N/A**
HIST CORTESE

Relative:
Higher

LUST:

Region: STATE
Global Id: T0600100327
Latitude: 37.802915699
Longitude: -122.267861
Case Type: LUST Cleanup Site
Status: Completed - Case Closed
Status Date: 09/30/2005
Lead Agency: ALAMEDA COUNTY LOP
Case Worker: Not reported
Local Agency: Not reported
RB Case Number: 01-0355
LOC Case Number: RO0000290
File Location: All Files are on GeoTracker or in the Local Agency Database
Potential Media Affect: Other Groundwater (uses other than drinking water)
Potential Contaminants of Concern: Gasoline
Site History: Not reported

Actual:
39 ft.

[Click here to access the California GeoTracker records for this facility:](#)

Contact:

Global Id: T0600100327
Contact Type: Regional Board Caseworker
Contact Name: Regional Water Board
Organization Name: SAN FRANCISCO BAY RWQCB (REGION 2)
Address: 1515 CLAY ST SUITE 1400

Map ID
Direction
Distance
Elevation

MAP FINDINGS

Site

Database(s)

EDR ID Number
EPA ID Number

CHEVRON #9-4816 (Continued)

S110060676

City: OAKLAND
Email: Not reported
Phone Number: Not reported

Status History:

Global Id: T0600100327
Status: Completed - Case Closed
Status Date: 09/30/2005

Global Id: T0600100327
Status: Open - Case Begin Date
Status Date: 06/15/1990

Global Id: T0600100327
Status: Open - Site Assessment
Status Date: 06/21/1990

Global Id: T0600100327
Status: Open - Site Assessment
Status Date: 06/13/1991

Regulatory Activities:

Global Id: T0600100327
Action Type: Other
Date: 06/21/1990
Action: Leak Reported

Global Id: T0600100327
Action Type: Other
Date: 06/15/1990
Action: Leak Discovery

Global Id: T0600100327
Action Type: REMEDIATION
Date: 03/12/1992
Action: Excavation

Alameda County CS:

Status: Leak Confirmation
Record Id: RO0000290
PE: 5602
Facility Status: Leak Confirmation

Status: Preliminary Site Assessment Underway
Record Id: RO0000290
PE: 5602
Facility Status: Preliminary Site Assessment Underway

Status: Pollution Characterization
Record Id: RO0000290
PE: 5602
Facility Status: Pollution Characterization

Status: Case Closed
Record Id: RO0000290

Map ID
Direction
Distance
Elevation

MAP FINDINGS

Site

Database(s)

EDR ID Number
EPA ID Number

CHEVRON #9-4816 (Continued)

S110060676

PE: 5602
Facility Status: Case Closed

HIST CORTESE:
Region: CORTESE
Facility County Code: 1
Reg By: LTNKA
Reg Id: 01-0694

T118
NNW
1/8-1/4
0.215 mi.
1136 ft.

**EMPORIUM-CAPWELL
020TH & BROADWAY
OAKLAND, CA 94612**

**SWEEPS UST
CA FID UST**

**S101624489
N/A**

Site 1 of 2 in cluster T

**Relative:
Lower**

SWEEPS UST:
Status: Not reported
Comp Number: 63675
Number: Not reported
Board Of Equalization: 44-000686
Referral Date: Not reported
Action Date: Not reported
Created Date: Not reported
Owner Tank Id: Not reported
SWRCB Tank Id: 01-000-063675-000001
Tank Status: Not reported
Capacity: 2000
Active Date: Not reported
Tank Use: M.V. FUEL
STG: PRODUCT
Content: DIESEL
Number Of Tanks: 2

**Actual:
20 ft.**

Status: Not reported
Comp Number: 63675
Number: Not reported
Board Of Equalization: 44-000686
Referral Date: Not reported
Action Date: Not reported
Created Date: Not reported
Owner Tank Id: Not reported
SWRCB Tank Id: 01-000-063675-000002
Tank Status: Not reported
Capacity: 2000
Active Date: Not reported
Tank Use: M.V. FUEL
STG: PRODUCT
Content: DIESEL
Number Of Tanks: Not reported

CA FID UST:
Facility ID: 01002247
Regulated By: UTKNI
Regulated ID: 00063675
Cortese Code: Not reported
SIC Code: Not reported
Facility Phone: 4157643483

Map ID
Direction
Distance
Elevation

MAP FINDINGS

Site

Database(s)

EDR ID Number
EPA ID Number

EMPORIUM-CAPWELL (Continued)

S101624489

Mail To: Not reported
Mailing Address: 020TH & BROADWAY
Mailing Address 2: Not reported
Mailing City,St,Zip: OAKLAND 94612
Contact: Not reported
Contact Phone: Not reported
DUNs Number: Not reported
NPDES Number: Not reported
EPA ID: Not reported
Comments: Not reported
Status: Inactive

**T119
NNW
1/8-1/4
0.218 mi.
1151 ft.**

**EMPORIUM CAPWELL
20TH & BROADWAY
OAKLAND, CA 94607**

**HIST CORTESE S105025326
N/A**

Site 2 of 2 in cluster T

**Relative:
Lower**

HIST CORTESE:
Region: CORTESE
Facility County Code: 1
Reg By: LTNKA
Reg Id: 01-0560

**Actual:
20 ft.**

**Q120
SSW
1/8-1/4
0.222 mi.
1170 ft.**

**HARRISON CAR WASH
301 014TH ST
OAKLAND, CA 94612**

**SWEEPS UST S101624490
CA FID UST N/A**

Site 4 of 4 in cluster Q

**Relative:
Higher**

SWEEPS UST:
Status: Active
Comp Number: 8311
Number: 9
Board Of Equalization: 44-000111
Referral Date: 07-01-85
Action Date: Not reported
Created Date: 02-29-88
Owner Tank Id: 1
SWRCB Tank Id: 01-000-008311-000001
Tank Status: A
Capacity: 10000
Active Date: 07-01-85
Tank Use: M.V. FUEL
STG: P
Content: REG UNLEADED
Number Of Tanks: 3

**Actual:
41 ft.**

Status: Active
Comp Number: 8311
Number: 9
Board Of Equalization: 44-000111
Referral Date: 07-01-85
Action Date: Not reported
Created Date: 02-29-88
Owner Tank Id: #2

Map ID
Direction
Distance
Elevation

MAP FINDINGS

Site

Database(s)

EDR ID Number
EPA ID Number

HARRISON CAR WASH (Continued)

S101624490

SWRCB Tank Id: 01-000-008311-000002
Tank Status: A
Capacity: 10000
Active Date: 07-01-85
Tank Use: M.V. FUEL
STG: P
Content: LEADED
Number Of Tanks: Not reported

Status: Active
Comp Number: 8311
Number: 9
Board Of Equalization: 44-000111
Referral Date: 07-01-85
Action Date: Not reported
Created Date: 02-29-88
Owner Tank Id: #3
SWRCB Tank Id: 01-000-008311-000003
Tank Status: A
Capacity: 5000
Active Date: 07-01-85
Tank Use: M.V. FUEL
STG: P
Content: REG UNLEADED
Number Of Tanks: Not reported

CA FID UST:

Facility ID: 01002552
Regulated By: UTNKA
Regulated ID: 00008311
Cortese Code: Not reported
SIC Code: Not reported
Facility Phone: 4158350779
Mail To: Not reported
Mailing Address: 301 014TH ST
Mailing Address 2: Not reported
Mailing City,St,Zip: OAKLAND 94612
Contact: Not reported
Contact Phone: Not reported
DUNs Number: Not reported
NPDES Number: Not reported
EPA ID: Not reported
Comments: Not reported
Status: Active

121
SE
1/8-1/4
0.222 mi.
1174 ft.

LAKEHURST HOTEL
1569 JACKSON
OAKLAND, CA 94612

LUST
Alameda County CS
HIST CORTESE

S102628249
N/A

Relative:
Lower

LUST:
Region: STATE
Global Id: T0600102048
Latitude: 37.804613
Longitude: -122.26408
Case Type: LUST Cleanup Site

Actual:
31 ft.

Map ID
Direction
Distance
Elevation

MAP FINDINGS

Site

Database(s)

EDR ID Number
EPA ID Number

LAKEHURST HOTEL (Continued)

S102628249

Status: Completed - Case Closed
Status Date: 06/11/1997
Lead Agency: ALAMEDA COUNTY LOP
Case Worker: Not reported
Local Agency: Not reported
RB Case Number: 01-2231
LOC Case Number: RO0000744
File Location: All Files are on GeoTracker or in the Local Agency Database
Potential Media Affect: Soil
Potential Contaminants of Concern: Diesel
Site History: Not reported

[Click here to access the California GeoTracker records for this facility:](#)

Contact:

Global Id: T0600102048
Contact Type: Regional Board Caseworker
Contact Name: Regional Water Board
Organization Name: SAN FRANCISCO BAY RWQCB (REGION 2)
Address: 1515 CLAY ST SUITE 1400
City: OAKLAND
Email: Not reported
Phone Number: Not reported

Status History:

Global Id: T0600102048
Status: Completed - Case Closed
Status Date: 06/11/1997

Global Id: T0600102048
Status: Open - Case Begin Date
Status Date: 12/11/1996

Regulatory Activities:

Global Id: T0600102048
Action Type: Other
Date: 12/11/1996
Action: Leak Reported

Global Id: T0600102048
Action Type: REMEDIATION
Date: 09/09/9999
Action: Excavation

LUST REG 2:

Region: 2
Facility Id: 01-2231
Facility Status: Case Closed
Case Number: 6075
How Discovered: Tank Closure
Leak Cause: UNK
Leak Source: UNK
Date Leak Confirmed: 6/10/1997
Oversight Program: LUST
Prelim. Site Assessment Workplan Submitted: Not reported

Map ID
Direction
Distance
Elevation

MAP FINDINGS

Site

Database(s)

EDR ID Number
EPA ID Number

LAKEHURST HOTEL (Continued)

S102628249

Preliminary Site Assessment Began: Not reported
Pollution Characterization Began: Not reported
Pollution Remediation Plan Submitted: Not reported
Date Remediation Action Underway: Not reported
Date Post Remedial Action Monitoring Began: Not reported

Alameda County CS:

Status: Case Closed
Record Id: RO0000744
PE: 5602
Facility Status: Case Closed

HIST CORTESE:

Region: CORTESE
Facility County Code: 1
Reg By: LTNKA
Reg Id: 01-2231

S122
SW
1/8-1/4
0.223 mi.
1179 ft.

WALGREENS 2393
1330 BROADWAY
OAKLAND, CA 94612

Site 2 of 7 in cluster S

RCRA-SQG
FINDS
HAZNET
ECHO

1001227019
CAR000042580

Relative:
Higher

RCRA-SQG:

Date form received by agency: 07/17/1998
Facility name: WALGREENS 2393
Facility address: 1330 BROADWAY
OAKLAND, CA 94612
EPA ID: CAR000042580
Contact: RUSS ROELLER
Contact address: 4020 STIRRUP CREEK DR NO 211
DURHAM, NC 27703
Contact country: US
Contact telephone: (919) 484-3631
Contact email: Not reported
EPA Region: 09
Classification: Small Small Quantity Generator
Description: Handler: generates more than 100 and less than 1000 kg of hazardous waste during any calendar month and accumulates less than 6000 kg of hazardous waste at any time; or generates 100 kg or less of hazardous waste during any calendar month, and accumulates more than 1000 kg of hazardous waste at any time

Owner/Operator Summary:

Owner/operator name: WALGREEN CO
Owner/operator address: 200 WILMONT RD NO 2214
DEERFIELD, IL 60015
Owner/operator country: Not reported
Owner/operator telephone: (847) 914-3193
Legal status: Private
Owner/Operator Type: Owner
Owner/Op start date: Not reported
Owner/Op end date: Not reported

Map ID
Direction
Distance
Elevation

MAP FINDINGS

Site

Database(s)

EDR ID Number
EPA ID Number

WALGREENS 2393 (Continued)

1001227019

Handler Activities Summary:

U.S. importer of hazardous waste: No
Mixed waste (haz. and radioactive): No
Recycler of hazardous waste: No
Transporter of hazardous waste: No
Treater, storer or disposer of HW: No
Underground injection activity: No
On-site burner exemption: No
Furnace exemption: No
Used oil fuel burner: No
Used oil processor: No
User oil refiner: No
Used oil fuel marketer to burner: No
Used oil Specification marketer: No
Used oil transfer facility: No
Used oil transporter: No

. Waste code: D000
. Waste name: Not Defined

. Waste code: D011
. Waste name: SILVER

Violation Status: No violations found

FINDS:

Registry ID: 110002923640

Environmental Interest/Information System

RCRAInfo is a national information system that supports the Resource Conservation and Recovery Act (RCRA) program through the tracking of events and activities related to facilities that generate, transport, and treat, store, or dispose of hazardous waste. RCRAInfo allows RCRA program staff to track the notification, permit, compliance, and corrective action activities required under RCRA.

HAZNET:

envid: 1001227019
Year: 2001
GEPAID: CAR000042580
Contact: RUSS ROELLER MANAGER HSE
Telephone: 9194843616
Mailing Name: Not reported
Mailing Address: 4020 STIRRUP CREEK DR STE 211
Mailing City,St,Zip: DURHAM, NC 277030000
Gen County: Not reported
TSD EPA ID: CAD008252405
TSD County: Not reported
Waste Category: Photochemicals/photoprocessing waste
Disposal Method: Recycler
Tons: 0.31
Cat Decode: Photochemicals/photoprocessing waste
Method Decode: Recycler
Facility County: Alameda

Map ID
Direction
Distance
Elevation

MAP FINDINGS

Site

Database(s)

EDR ID Number
EPA ID Number

WALGREENS 2393 (Continued)

1001227019

envid: 1001227019
Year: 2001
GEPAID: CAR000042580
Contact: RUSS ROELLER MANAGER HSE
Telephone: 9194843616
Mailing Name: Not reported
Mailing Address: 4020 STIRRUP CREEK DR STE 211
Mailing City,St,Zip: DURHAM, NC 277030000
Gen County: Not reported
TSD EPA ID: CAD981402522
TSD County: Not reported
Waste Category: Photochemicals/photoprocessing waste
Disposal Method: Recycler
Tons: 4.41
Cat Decode: Photochemicals/photoprocessing waste
Method Decode: Recycler
Facility County: Alameda

envid: 1001227019
Year: 2000
GEPAID: CAR000042580
Contact: RUSS ROELLER MANAGER HSE
Telephone: 9194843616
Mailing Name: Not reported
Mailing Address: 4020 STIRRUP CREEK DR STE 211
Mailing City,St,Zip: DURHAM, NC 277030000
Gen County: Not reported
TSD EPA ID: CAD981402522
TSD County: Not reported
Waste Category: Photochemicals/photoprocessing waste
Disposal Method: Recycler
Tons: 4.55
Cat Decode: Photochemicals/photoprocessing waste
Method Decode: Recycler
Facility County: Alameda

envid: 1001227019
Year: 1999
GEPAID: CAR000042580
Contact: WALGREEN COMPANY
Telephone: 0000000000
Mailing Name: Not reported
Mailing Address: 4020 STIRRUP CREEK DR STE 211
Mailing City,St,Zip: DURHAM, NC 277030000
Gen County: Not reported
TSD EPA ID: CAD981402522
TSD County: Not reported
Waste Category: Photochemicals/photoprocessing waste
Disposal Method: Not reported
Tons: .2876
Cat Decode: Photochemicals/photoprocessing waste
Method Decode: Not reported
Facility County: 1

envid: 1001227019
Year: 1999
GEPAID: CAR000042580

Map ID
Direction
Distance
Elevation

MAP FINDINGS

Site

Database(s)

EDR ID Number
EPA ID Number

WALGREENS 2393 (Continued)

1001227019

Contact: WALGREEN COMPANY
Telephone: 0000000000
Mailing Name: Not reported
Mailing Address: 4020 STIRRUP CREEK DR STE 211
Mailing City,St,Zip: DURHAM, NC 277030000
Gen County: Not reported
TSD EPA ID: CAD981402522
TSD County: Not reported
Waste Category: Photochemicals/photoprocessing waste
Disposal Method: Recycler
Tons: 4.2233
Cat Decode: Photochemicals/photoprocessing waste
Method Decode: Recycler
Facility County: 1

[Click this hyperlink](#) while viewing on your computer to access
1 additional CA_HAZNET: record(s) in the EDR Site Report.

ECHO:

Envid: 1001227019
Registry ID: 110002923640
DFR URL: http://echo.epa.gov/detailed_facility_report?fid=110002923640

S123 OAKLAND POINT OF PRESENCE
SW 1330 BROADWAY
1/8-1/4 OAKLAND, CA
0.223 mi.
1179 ft. Site 3 of 7 in cluster S

AST A100346008
N/A

Relative:
Higher

AST:
Certified Unified Program Agencies: Oakland
Owner: LEVEL 3 COMMUNICATIONS
Total Gallons: 3,600

Actual:
42 ft.

S124 MCI WORLDCOM
SW 1330 BROADWAY
1/8-1/4 OAKLAND, CA
0.223 mi.
1179 ft. Site 4 of 7 in cluster S

AST A100345902
N/A

Relative:
Higher

AST:
Certified Unified Program Agencies: Oakland
Owner: MCI WORLDCOM
Total Gallons: 10,000

Actual:
42 ft.

Map ID
Direction
Distance
Elevation

MAP FINDINGS

Site

Database(s)

EDR ID Number
EPA ID Number

S125
SW
1/8-1/4
0.223 mi.
1179 ft.
WORLDCOM
1330 BROADWAY
OAKLAND, CA 94612
Site 5 of 7 in cluster S

LUST
EMI
HIST CORTESE
NPDES
S102441487
N/A

Relative:
Higher

LUST REG 2:

Actual:
42 ft.

Region: 2
Facility Id: 01-1694
Facility Status: Case Closed
Case Number: 2142
How Discovered: Tank Closure
Leak Cause: UNK
Leak Source: Tank
Date Leak Confirmed: Not reported
Oversight Program: LUST
Prelim. Site Assessment Workplan Submitted: Not reported
Preliminary Site Assessment Began: Not reported
Pollution Characterization Began: Not reported
Pollution Remediation Plan Submitted: Not reported
Date Remediation Action Underway: Not reported
Date Post Remedial Action Monitoring Began: Not reported

EMI:

Year: 2001
County Code: 1
Air Basin: SF
Facility ID: 12765
Air District Name: BA
SIC Code: 4813
Air District Name: BAY AREA AQMD
Community Health Air Pollution Info System: Y
Consolidated Emission Reporting Rule: Not reported
Total Organic Hydrocarbon Gases Tons/Yr: 3
Reactive Organic Gases Tons/Yr: 2
Carbon Monoxide Emissions Tons/Yr: 7
NOX - Oxides of Nitrogen Tons/Yr: 33
SOX - Oxides of Sulphur Tons/Yr: 0
Particulate Matter Tons/Yr: 2
Part. Matter 10 Micrometers and Smaller Tons/Yr: 2

Year: 2002
County Code: 1
Air Basin: SF
Facility ID: 13342
Air District Name: BA
SIC Code: 4813
Air District Name: BAY AREA AQMD
Community Health Air Pollution Info System: Not reported
Consolidated Emission Reporting Rule: Not reported
Total Organic Hydrocarbon Gases Tons/Yr: 0
Reactive Organic Gases Tons/Yr: 0
Carbon Monoxide Emissions Tons/Yr: 0
NOX - Oxides of Nitrogen Tons/Yr: 0
SOX - Oxides of Sulphur Tons/Yr: 0
Particulate Matter Tons/Yr: 0
Part. Matter 10 Micrometers and Smaller Tons/Yr: 0

Year: 2002

Map ID
Direction
Distance
Elevation

MAP FINDINGS

Site

Database(s)

EDR ID Number
EPA ID Number

WORLDCOM (Continued)

S102441487

County Code: 1
Air Basin: SF
Facility ID: 12765
Air District Name: BA
SIC Code: 4813
Air District Name: BAY AREA AQMD
Community Health Air Pollution Info System: Not reported
Consolidated Emission Reporting Rule: Not reported
Total Organic Hydrocarbon Gases Tons/Yr: 0
Reactive Organic Gases Tons/Yr: 0
Carbon Monoxide Emissions Tons/Yr: 0
NOX - Oxides of Nitrogen Tons/Yr: 0
SOX - Oxides of Sulphur Tons/Yr: 0
Particulate Matter Tons/Yr: 0
Part. Matter 10 Micrometers and Smllr Tons/Yr:0

Year: 2003
County Code: 1
Air Basin: SF
Facility ID: 13342
Air District Name: BA
SIC Code: 4813
Air District Name: BAY AREA AQMD
Community Health Air Pollution Info System: Not reported
Consolidated Emission Reporting Rule: Not reported
Total Organic Hydrocarbon Gases Tons/Yr: 0
Reactive Organic Gases Tons/Yr: 0
Carbon Monoxide Emissions Tons/Yr: 0
NOX - Oxides of Nitrogen Tons/Yr: 0
SOX - Oxides of Sulphur Tons/Yr: 0
Particulate Matter Tons/Yr: 0
Part. Matter 10 Micrometers and Smllr Tons/Yr:0

Year: 2003
County Code: 1
Air Basin: SF
Facility ID: 12765
Air District Name: BA
SIC Code: 4813
Air District Name: BAY AREA AQMD
Community Health Air Pollution Info System: Not reported
Consolidated Emission Reporting Rule: Not reported
Total Organic Hydrocarbon Gases Tons/Yr: 0
Reactive Organic Gases Tons/Yr: 0
Carbon Monoxide Emissions Tons/Yr: 0
NOX - Oxides of Nitrogen Tons/Yr: 0
SOX - Oxides of Sulphur Tons/Yr: 0
Particulate Matter Tons/Yr: 0
Part. Matter 10 Micrometers and Smllr Tons/Yr:0

Year: 2004
County Code: 1
Air Basin: SF
Facility ID: 13342
Air District Name: BA
SIC Code: 4813
Air District Name: BAY AREA AQMD

Map ID
Direction
Distance
Elevation

MAP FINDINGS

Site

Database(s)

EDR ID Number
EPA ID Number

WORLDCOM (Continued)

S102441487

Community Health Air Pollution Info System: Not reported
Consolidated Emission Reporting Rule: Not reported
Total Organic Hydrocarbon Gases Tons/Yr: 0.003
Reactive Organic Gases Tons/Yr: 0.0025101
Carbon Monoxide Emissions Tons/Yr: 0.003
NOX - Oxides of Nitrogen Tons/Yr: 0.016
SOX - Oxides of Sulphur Tons/Yr: 0.001
Particulate Matter Tons/Yr: 0.001
Part. Matter 10 Micrometers and Smlr Tons/Yr:0.000976

Year: 2004
County Code: 1
Air Basin: SF
Facility ID: 12765
Air District Name: BA
SIC Code: 4813
Air District Name: BAY AREA AQMD
Community Health Air Pollution Info System: Not reported
Consolidated Emission Reporting Rule: Not reported
Total Organic Hydrocarbon Gases Tons/Yr: 0.003
Reactive Organic Gases Tons/Yr: 0.0025101
Carbon Monoxide Emissions Tons/Yr: 0.009
NOX - Oxides of Nitrogen Tons/Yr: 0.042
SOX - Oxides of Sulphur Tons/Yr: 0
Particulate Matter Tons/Yr: 0.003
Part. Matter 10 Micrometers and Smlr Tons/Yr:0.002928

Year: 2005
County Code: 1
Air Basin: SF
Facility ID: 13342
Air District Name: BA
SIC Code: 4813
Air District Name: BAY AREA AQMD
Community Health Air Pollution Info System: Not reported
Consolidated Emission Reporting Rule: Not reported
Total Organic Hydrocarbon Gases Tons/Yr: .003
Reactive Organic Gases Tons/Yr: .0025101
Carbon Monoxide Emissions Tons/Yr: .003
NOX - Oxides of Nitrogen Tons/Yr: .016
SOX - Oxides of Sulphur Tons/Yr: .001
Particulate Matter Tons/Yr: .001
Part. Matter 10 Micrometers and Smlr Tons/Yr:.000976

Year: 2005
County Code: 1
Air Basin: SF
Facility ID: 12765
Air District Name: BA
SIC Code: 4813
Air District Name: BAY AREA AQMD
Community Health Air Pollution Info System: Not reported
Consolidated Emission Reporting Rule: Not reported
Total Organic Hydrocarbon Gases Tons/Yr: .005
Reactive Organic Gases Tons/Yr: .0041835
Carbon Monoxide Emissions Tons/Yr: .015
NOX - Oxides of Nitrogen Tons/Yr: .068

Map ID
Direction
Distance
Elevation

MAP FINDINGS

Site

Database(s)

EDR ID Number
EPA ID Number

WORLDCOM (Continued)

S102441487

SOX - Oxides of Sulphur Tons/Yr: 0
Particulate Matter Tons/Yr: .005
Part. Matter 10 Micrometers and Smlr Tons/Yr: .00488

Year: 2006
County Code: 1
Air Basin: SF
Facility ID: 18110
Air District Name: BA
SIC Code: 4813
Air District Name: BAY AREA AQMD
Community Health Air Pollution Info System: Not reported
Consolidated Emission Reporting Rule: Not reported
Total Organic Hydrocarbon Gases Tons/Yr: .001
Reactive Organic Gases Tons/Yr: .0008367
Carbon Monoxide Emissions Tons/Yr: .001
NOX - Oxides of Nitrogen Tons/Yr: .004
SOX - Oxides of Sulphur Tons/Yr: 0
Particulate Matter Tons/Yr: 0
Part. Matter 10 Micrometers and Smlr Tons/Yr: 0

Year: 2006
County Code: 1
Air Basin: SF
Facility ID: 12765
Air District Name: BA
SIC Code: 4813
Air District Name: BAY AREA AQMD
Community Health Air Pollution Info System: Not reported
Consolidated Emission Reporting Rule: Not reported
Total Organic Hydrocarbon Gases Tons/Yr: .005
Reactive Organic Gases Tons/Yr: .0041835
Carbon Monoxide Emissions Tons/Yr: .015
NOX - Oxides of Nitrogen Tons/Yr: .068
SOX - Oxides of Sulphur Tons/Yr: 0
Particulate Matter Tons/Yr: .005
Part. Matter 10 Micrometers and Smlr Tons/Yr: .00488

Year: 2007
County Code: 1
Air Basin: SF
Facility ID: 12765
Air District Name: BA
SIC Code: 4813
Air District Name: BAY AREA AQMD
Community Health Air Pollution Info System: Not reported
Consolidated Emission Reporting Rule: Not reported
Total Organic Hydrocarbon Gases Tons/Yr: .005
Reactive Organic Gases Tons/Yr: .0041835
Carbon Monoxide Emissions Tons/Yr: .015
NOX - Oxides of Nitrogen Tons/Yr: .069
SOX - Oxides of Sulphur Tons/Yr: .001
Particulate Matter Tons/Yr: .005
Part. Matter 10 Micrometers and Smlr Tons/Yr: .00488

Year: 2007
County Code: 1

Map ID
Direction
Distance
Elevation

MAP FINDINGS

Site

Database(s)

EDR ID Number
EPA ID Number

WORLDCOM (Continued)

S102441487

Air Basin: SF
Facility ID: 18110
Air District Name: BA
SIC Code: 4813
Air District Name: BAY AREA AQMD
Community Health Air Pollution Info System: Not reported
Consolidated Emission Reporting Rule: Not reported
Total Organic Hydrocarbon Gases Tons/Yr: .001
Reactive Organic Gases Tons/Yr: .0008367
Carbon Monoxide Emissions Tons/Yr: .001
NOX - Oxides of Nitrogen Tons/Yr: .004
SOX - Oxides of Sulphur Tons/Yr: 0
Particulate Matter Tons/Yr: 0
Part. Matter 10 Micrometers and Smlr Tons/Yr: 0

Year: 2007
County Code: 1
Air Basin: SF
Facility ID: 13342
Air District Name: BA
SIC Code: 4813
Air District Name: BAY AREA AQMD
Community Health Air Pollution Info System: Not reported
Consolidated Emission Reporting Rule: Not reported
Total Organic Hydrocarbon Gases Tons/Yr: .001
Reactive Organic Gases Tons/Yr: .0008367
Carbon Monoxide Emissions Tons/Yr: .001
NOX - Oxides of Nitrogen Tons/Yr: .004
SOX - Oxides of Sulphur Tons/Yr: 0
Particulate Matter Tons/Yr: 0
Part. Matter 10 Micrometers and Smlr Tons/Yr: 0

Year: 2008
County Code: 1
Air Basin: SF
Facility ID: 12765
Air District Name: BA
SIC Code: 4813
Air District Name: BAY AREA AQMD
Community Health Air Pollution Info System: Not reported
Consolidated Emission Reporting Rule: Not reported
Total Organic Hydrocarbon Gases Tons/Yr: .005
Reactive Organic Gases Tons/Yr: .0041835
Carbon Monoxide Emissions Tons/Yr: .015
NOX - Oxides of Nitrogen Tons/Yr: .069
SOX - Oxides of Sulphur Tons/Yr: .001
Particulate Matter Tons/Yr: .005
Part. Matter 10 Micrometers and Smlr Tons/Yr: .00488

Year: 2008
County Code: 1
Air Basin: SF
Facility ID: 18110
Air District Name: BA
SIC Code: 4813
Air District Name: BAY AREA AQMD
Community Health Air Pollution Info System: Not reported

Map ID
Direction
Distance
Elevation

MAP FINDINGS

Site

Database(s)

EDR ID Number
EPA ID Number

WORLDCOM (Continued)

S102441487

Consolidated Emission Reporting Rule: Not reported
Total Organic Hydrocarbon Gases Tons/Yr: .001
Reactive Organic Gases Tons/Yr: .0008367
Carbon Monoxide Emissions Tons/Yr: .001
NOX - Oxides of Nitrogen Tons/Yr: .004
SOX - Oxides of Sulphur Tons/Yr: 0
Particulate Matter Tons/Yr: 0
Part. Matter 10 Micrometers and Smllr Tons/Yr:0

Year: 2009
County Code: 1
Air Basin: SF
Facility ID: 12765
Air District Name: BA
SIC Code: 4813
Air District Name: BAY AREA AQMD
Community Health Air Pollution Info System: Not reported
Consolidated Emission Reporting Rule: Not reported
Total Organic Hydrocarbon Gases Tons/Yr: 0.001
Reactive Organic Gases Tons/Yr: 8.3670000000000001E-4
Carbon Monoxide Emissions Tons/Yr: 3.0000000000000001E-3
NOX - Oxides of Nitrogen Tons/Yr: 0.014
SOX - Oxides of Sulphur Tons/Yr: 0
Particulate Matter Tons/Yr: 0.00102459016393442
Part. Matter 10 Micrometers and Smllr Tons/Yr:0.001

Year: 2009
County Code: 1
Air Basin: SF
Facility ID: 18110
Air District Name: BA
SIC Code: 4813
Air District Name: BAY AREA AQMD
Community Health Air Pollution Info System: Not reported
Consolidated Emission Reporting Rule: Not reported
Total Organic Hydrocarbon Gases Tons/Yr: 0.001
Reactive Organic Gases Tons/Yr: 8.3670000000000001E-4
Carbon Monoxide Emissions Tons/Yr: 0.001
NOX - Oxides of Nitrogen Tons/Yr: 4.0000000000000001E-3
SOX - Oxides of Sulphur Tons/Yr: 0
Particulate Matter Tons/Yr: 0
Part. Matter 10 Micrometers and Smllr Tons/Yr:0

Year: 2010
County Code: 1
Air Basin: SF
Facility ID: 12765
Air District Name: BA
SIC Code: 4813
Air District Name: BAY AREA AQMD
Community Health Air Pollution Info System: Not reported
Consolidated Emission Reporting Rule: Not reported
Total Organic Hydrocarbon Gases Tons/Yr: 0.001
Reactive Organic Gases Tons/Yr: 8.3670000000000001E-4
Carbon Monoxide Emissions Tons/Yr: 3.0000000000000001E-3
NOX - Oxides of Nitrogen Tons/Yr: 0.014
SOX - Oxides of Sulphur Tons/Yr: 0

Map ID
Direction
Distance
Elevation

MAP FINDINGS

Site

Database(s)

EDR ID Number
EPA ID Number

WORLDCOM (Continued)

S102441487

Particulate Matter Tons/Yr: 0.00102459016393442
Part. Matter 10 Micrometers and Smlr Tons/Yr:0.001

Year: 2010
County Code: 1
Air Basin: SF
Facility ID: 18110
Air District Name: BA
SIC Code: 4813
Air District Name: BAY AREA AQMD
Community Health Air Pollution Info System: Not reported
Consolidated Emission Reporting Rule: Not reported
Total Organic Hydrocarbon Gases Tons/Yr: 3.3000000000000002E-2
Reactive Organic Gases Tons/Yr: 0.0276111
Carbon Monoxide Emissions Tons/Yr: 4.0000000000000001E-2
NOX - Oxides of Nitrogen Tons/Yr: 0.19500000000000001
SOX - Oxides of Sulphur Tons/Yr: 0
Particulate Matter Tons/Yr: 0.0133196721311475
Part. Matter 10 Micrometers and Smlr Tons/Yr:1.2999999999999999E-2

Year: 2011
County Code: 1
Air Basin: SF
Facility ID: 18110
Air District Name: BA
SIC Code: 4813
Air District Name: BAY AREA AQMD
Community Health Air Pollution Info System: Not reported
Consolidated Emission Reporting Rule: Not reported
Total Organic Hydrocarbon Gases Tons/Yr: 0.033
Reactive Organic Gases Tons/Yr: 0.0276111
Carbon Monoxide Emissions Tons/Yr: 0.04
NOX - Oxides of Nitrogen Tons/Yr: 0.195
SOX - Oxides of Sulphur Tons/Yr: 0
Particulate Matter Tons/Yr: 0
Part. Matter 10 Micrometers and Smlr Tons/Yr:0

Year: 2011
County Code: 1
Air Basin: SF
Facility ID: 12765
Air District Name: BA
SIC Code: 4813
Air District Name: BAY AREA AQMD
Community Health Air Pollution Info System: Not reported
Consolidated Emission Reporting Rule: Not reported
Total Organic Hydrocarbon Gases Tons/Yr: 0.001
Reactive Organic Gases Tons/Yr: 0.0008367
Carbon Monoxide Emissions Tons/Yr: 0.004
NOX - Oxides of Nitrogen Tons/Yr: 0.019
SOX - Oxides of Sulphur Tons/Yr: 0
Particulate Matter Tons/Yr: 0
Part. Matter 10 Micrometers and Smlr Tons/Yr:0

Year: 2012
County Code: 1
Air Basin: SF

Map ID
Direction
Distance
Elevation

MAP FINDINGS

Site

Database(s)

EDR ID Number
EPA ID Number

WORLDCOM (Continued)

S102441487

Facility ID: 12765
Air District Name: BA
SIC Code: 4813
Air District Name: BAY AREA AQMD
Community Health Air Pollution Info System: Not reported
Consolidated Emission Reporting Rule: Not reported
Total Organic Hydrocarbon Gases Tons/Yr: 0.001
Reactive Organic Gases Tons/Yr: 0.0008367
Carbon Monoxide Emissions Tons/Yr: 0.004
NOX - Oxides of Nitrogen Tons/Yr: 0.019
SOX - Oxides of Sulphur Tons/Yr: 0
Particulate Matter Tons/Yr: 0.0010245901639
Part. Matter 10 Micrometers and Smlr Tons/Yr: 0.001

Year: 2012
County Code: 1
Air Basin: SF
Facility ID: 18110
Air District Name: BA
SIC Code: 4813
Air District Name: BAY AREA AQMD
Community Health Air Pollution Info System: Not reported
Consolidated Emission Reporting Rule: Not reported
Total Organic Hydrocarbon Gases Tons/Yr: 0.014
Reactive Organic Gases Tons/Yr: 0.0117138
Carbon Monoxide Emissions Tons/Yr: 0.017
NOX - Oxides of Nitrogen Tons/Yr: 0.084
SOX - Oxides of Sulphur Tons/Yr: 0
Particulate Matter Tons/Yr: 0.0061475409836
Part. Matter 10 Micrometers and Smlr Tons/Yr: 0.006

Year: 2013
County Code: 1
Air Basin: SF
Facility ID: 18110
Air District Name: BA
SIC Code: 4813
Air District Name: BAY AREA AQMD
Community Health Air Pollution Info System: Not reported
Consolidated Emission Reporting Rule: Not reported
Total Organic Hydrocarbon Gases Tons/Yr: 0.014
Reactive Organic Gases Tons/Yr: 0.0117138
Carbon Monoxide Emissions Tons/Yr: 0.017
NOX - Oxides of Nitrogen Tons/Yr: 0.084
SOX - Oxides of Sulphur Tons/Yr: 0
Particulate Matter Tons/Yr: 0.006
Part. Matter 10 Micrometers and Smlr Tons/Yr: 0.006

Year: 2013
County Code: 1
Air Basin: SF
Facility ID: 12765
Air District Name: BA
SIC Code: 4813
Air District Name: BAY AREA AQMD
Community Health Air Pollution Info System: Not reported
Consolidated Emission Reporting Rule: Not reported

Map ID
Direction
Distance
Elevation

MAP FINDINGS

Site

Database(s)

EDR ID Number
EPA ID Number

WORLDCOM (Continued)

S102441487

Total Organic Hydrocarbon Gases Tons/Yr: 0
Reactive Organic Gases Tons/Yr: 0
Carbon Monoxide Emissions Tons/Yr: 0.001
NOX - Oxides of Nitrogen Tons/Yr: 0.002
SOX - Oxides of Sulphur Tons/Yr: 0
Particulate Matter Tons/Yr: 0
Part. Matter 10 Micrometers and Smlr Tons/Yr:0

Year: 2014
County Code: 1
Air Basin: SF
Facility ID: 12765
Air District Name: BA
SIC Code: 4813
Air District Name: BAY AREA AQMD
Community Health Air Pollution Info System: Not reported
Consolidated Emission Reporting Rule: Not reported
Total Organic Hydrocarbon Gases Tons/Yr: 0.00017733
Reactive Organic Gases Tons/Yr: 0.000172647
Carbon Monoxide Emissions Tons/Yr: 0.0005355
NOX - Oxides of Nitrogen Tons/Yr: 0.002463186
SOX - Oxides of Sulphur Tons/Yr: 1.142e-006
Particulate Matter Tons/Yr: 0.000183364
Part. Matter 10 Micrometers and Smlr Tons/Yr:0.000176029

Year: 2014
County Code: 1
Air Basin: SF
Facility ID: 18110
Air District Name: BA
SIC Code: 4813
Air District Name: BAY AREA AQMD
Community Health Air Pollution Info System: Not reported
Consolidated Emission Reporting Rule: Not reported
Total Organic Hydrocarbon Gases Tons/Yr: 0.002773443
Reactive Organic Gases Tons/Yr: 0.002700196
Carbon Monoxide Emissions Tons/Yr: 0.003335308
NOX - Oxides of Nitrogen Tons/Yr: 0.016321694
SOX - Oxides of Sulphur Tons/Yr: 1.7859e-005
Particulate Matter Tons/Yr: 0.001122383
Part. Matter 10 Micrometers and Smlr Tons/Yr:0.001077488

HIST CORTESE:

Region: CORTESE
Facility County Code: 1
Reg By: LTNKA
Reg Id: 01-1694

NPDES:

Npdes Number: Not reported
Facility Status: Not reported
Agency Id: Not reported
Region: 2
Regulatory Measure Id: 407660
Order No: Not reported
Regulatory Measure Type: Construction

Map ID
Direction
Distance
Elevation

MAP FINDINGS

Site

Database(s)

EDR ID Number
EPA ID Number

WORLDCOM (Continued)

S102441487

Place Id:	Not reported
WDID:	2 21C361644
Program Type:	Not reported
Adoption Date Of Regulatory Measure:	Not reported
Effective Date Of Regulatory Measure:	Not reported
Expiration Date Of Regulatory Measure:	Not reported
Termination Date Of Regulatory Measure:	1/17/2013
Discharge Name:	Not reported
Discharge Address:	Not reported
Discharge City:	Not reported
Discharge State:	Not reported
Discharge Zip:	Not reported
RECEIVED DATE:	7/21/2011
PROCESSED DATE:	8/8/2011
STATUS CODE NAME:	Terminated
STATUS DATE:	1/17/2013
PLACE SIZE:	1600
PLACE SIZE UNIT:	Acres
FACILITY CONTACT NAME:	Tom Gandesbery
FACILITY CONTACT TITLE:	Project Manager
FACILITY CONTACT PHONE:	510-286-7028
FACILITY CONTACT PHONE EXT:	Not reported
FACILITY CONTACT EMAIL:	tgandesbery@scc.ca.gov
OPERATOR NAME:	State Coastal Conservancy
OPERATOR ADDRESS:	1330 Broadway
OPERATOR CITY:	Oakland
OPERATOR STATE:	California
OPERATOR ZIP:	94612
OPERATOR CONTACT NAME:	Tom Gandesbery
OPERATOR CONTACT TITLE:	Project Manager
OPERATOR CONTACT PHONE:	510-286-7028
OPERATOR CONTACT PHONE EXT:	Not reported
OPERATOR CONTACT EMAIL:	tgandesbery@scc.ca.gov
OPERATOR TYPE:	State Agency
DEVELOPER NAME:	State Coastal Conservancy
DEVELOPER ADDRESS:	1330 Broadway
DEVELOPER CITY:	Oakland
DEVELOPER STATE:	California
DEVELOPER ZIP:	94612
DEVELOPER CONTACT NAME:	Tom Gandesbery
DEVELOPER CONTACT TITLE:	Project Manager
CONSTYPE LINEAR UTILITY IND:	N
EMERGENCY PHONE NO:	510-286-1015
EMERGENCY PHONE EXT:	Not reported
CONSTYPE ABOVE GROUND IND:	Not reported
CONSTYPE BELOW GROUND IND:	Not reported
CONSTYPE CABLE LINE IND:	Not reported
CONSTYPE COMM LINE IND:	Not reported
CONSTYPE COMMERTIAL IND:	Not reported
CONSTYPE ELECTRICAL LINE IND:	Not reported
CONSTYPE GAS LINE IND:	Not reported
CONSTYPE INDUSTRIAL IND:	Not reported
CONSTYPE OTHER DESRIPTION:	Habitat Restoration
CONSTYPE OTHER IND:	Y
CONSTYPE RECONS IND:	Not reported
CONSTYPE RESIDENTIAL IND:	Not reported
CONSTYPE TRANSPORT IND:	Not reported

Map ID
Direction
Distance
Elevation

MAP FINDINGS

Site

Database(s)

EDR ID Number
EPA ID Number

WORLDCOM (Continued)

S102441487

CONSTYPE UTILITY DESCRIPTION: Not reported
CONSTYPE UTILITY IND: Not reported
CONSTYPE WATER SEWER IND: Not reported
DIR DISCHARGE USWATER IND: N
RECEIVING WATER NAME: Not reported
CERTIFIER NAME: Thomas Gandesbery
CERTIFIER TITLE: Not reported
CERTIFICATION DATE: 21-JUL-11
PRIMARY SIC: Not reported
SECONDARY SIC: Not reported
TERTIARY SIC: Not reported

U126
NNW
1/8-1/4
0.225 mi.
1190 ft.

1975 TELEGRAPH AVENUE
1975 TELEGRAPH AVENUE
OAKLAND, CA 94612

US BROWNFIELDS
FINDS
ECHO

1016346657
N/A

Site 1 of 2 in cluster U

Relative:
Lower

US BROWNFIELDS:

Actual:
22 ft.

Recipient name: Oakland, City of
Grant type: Assessment
Property name: 1975 TELEGRAPH AVENUE
Property #: 008-0644-001
Parcel size: 0
Property Description: Commercial (sausage factory), residential, retail
Latitude: 37.80968
Longitude: -122.26981
HCM label: Address Matching-House Number
Map scale: 1:24,000
Point of reference: Entrance Point of a Facility or Station
Datum: World Geodetic System of 1984
ACRES property ID: 27884
Start date: Not reported
Completed date: Not reported
Acres cleaned up: Not reported
Cleanup funding: Not reported
Cleanup funding source: Not reported
Assessment funding: 3773.58
Assessment funding source: US EPA - Brownfields Assessment Cooperative Agreement
Redevelopment funding: Not reported
Redev. funding source: Not reported
Redev. funding entity name: Not reported
Redevelopment start date: Not reported
Assessment funding entity: Not reported
Cleanup funding entity: Not reported
Grant type: N/A
Accomplishment type: Phase II Environmental Assessment
Accomplishment count: 1
Cooperative agreement #: 97983401
Ownership entity: Government
Current owner: Oakland Redevelopment Agency
Did owner change: Y
Cleanup required: Unknown
Video available: No
Photo available: No
Institutional controls required: U
IC Category proprietary controls: Not reported
IC cat. info. devices: Not reported

Map ID
Direction
Distance
Elevation

MAP FINDINGS

Site

Database(s)

EDR ID Number
EPA ID Number

1975 TELEGRAPH AVENUE (Continued)

1016346657

IC cat. gov. controls:	Not reported
IC cat. enforcement permit tools:	Not reported
IC in place date:	Not reported
IC in place:	Unknown
State/tribal program date:	Not reported
State/tribal program ID:	Not reported
State/tribal NFA date:	Not reported
Air contaminated:	Not reported
Air cleaned:	Not reported
Asbestos found:	Y
Asbestos cleaned:	Y
Controlled substance found:	Not reported
Controlled substance cleaned:	Not reported
Drinking water affected:	Not reported
Drinking water cleaned:	Not reported
Groundwater affected:	Y
Groundwater cleaned:	Y
Lead contaminant found:	Y
Lead cleaned up:	Y
No media affected:	Not reported
Unknown media affected:	Not reported
Other cleaned up:	Not reported
Other metals found:	Not reported
Other metals cleaned:	Not reported
Other contaminants found:	Not reported
Other contaminants found description:	Not reported
PAHs found:	Not reported
PAHs cleaned up:	Not reported
PCBs found:	Not reported
PCBs cleaned up:	Not reported
Petro products found:	Not reported
Petro products cleaned:	Not reported
Sediments found:	Not reported
Sediments cleaned:	Not reported
Soil affected:	Y
Soil cleaned up:	Y
Surface water cleaned:	Not reported
VOCs found:	Y
VOCs cleaned:	Y
Cleanup other description:	Not reported
Num. of cleanup and re-dev. jobs:	Not reported
Past use greenspace acreage:	Not reported
Past use residential acreage:	Not reported
Past use commercial acreage:	Not reported
Past use industrial acreage:	Not reported
Future use greenspace acreage:	Not reported
Future use residential acreage:	Not reported
Future use commercial acreage:	Not reported
Future use industrial acreage:	Not reported
Greenspace acreage and type:	Not reported
Superfund Fed. landowner flag:	U
Arsenic cleaned up:	Not reported
Cadmium cleaned up:	Not reported
Chromium cleaned up:	Not reported
Copper cleaned up:	Not reported
Iron cleaned up:	Not reported
mercury cleaned up:	Not reported

Map ID
Direction
Distance
Elevation

MAP FINDINGS

Site

Database(s)

EDR ID Number
EPA ID Number

1975 TELEGRAPH AVENUE (Continued)

1016346657

nickel cleaned up:	Not reported
No clean up:	Not reported
Pesticides cleaned up:	Not reported
Selenium cleaned up:	Not reported
SVOCs cleaned up:	Not reported
Unknown clean up:	Not reported
Arsenic contaminant found:	Not reported
Cadmium contaminant found:	Not reported
Chromium contaminant found:	Not reported
Copper contaminant found:	Not reported
Iron contaminant found:	Not reported
Mercury contaminant found:	Not reported
Nickel contaminant found:	Not reported
No contaminant found:	Not reported
Pesticides contaminant found:	Not reported
Selenium contaminant found:	Not reported
SVOCs contaminant found:	Not reported
Unknown contaminant found:	Not reported
Future Use: Multistory	Not reported
Media affected Bluiding Material:	Not reported
Media affected indoor air:	Not reported
Building material media cleaned up:	Not reported
Indoor air media cleaned up:	Not reported
Unknown media cleaned up:	Not reported
Past Use: Multistory	Not reported

FINDS:

Registry ID: 110038711025

Environmental Interest/Information System

US EPA Assessment, Cleanup and Redevelopment Exchange System (ACRES)
is an federal online database for Brownfields Grantees to
electronically submit data directly to EPA.

ECHO:

Envid: 1016346657
Registry ID: 110038711025
DFR URL: http://echo.epa.gov/detailed_facility_report?fid=110038711025

S127
SW
1/8-1/4
0.226 mi.
1195 ft.
RITE AID NO 6212
1400 BROADWAY
OAKLAND, CA 94612
Site 6 of 7 in cluster S

RCRA-LQG **1014387624**
HAZNET **CAR000211938**

Relative:
Higher

RCRA-LQG:

Date form received by agency: 06/23/2014
Facility name: RITE AID NO 6212
Facility address: 1400 BROADWAY
OAKLAND, CA 94612 2004
EPA ID: CAR000211938
Mailing address: 30 HUNTER LN
CAMP HILL, PA 17011
Contact: STEPHANIE A CAIATI
Contact address: 30 HUNTER LN

Actual:
43 ft.

Map ID
Direction
Distance
Elevation

MAP FINDINGS

Site

Database(s)

EDR ID Number
EPA ID Number

RITE AID NO 6212 (Continued)

1014387624

Contact country: US
Contact telephone: 717-730-8225
Contact email: SSCAIATI@RITEAID.COM
EPA Region: 09
Classification: Large Quantity Generator
Description: Handler: generates 1,000 kg or more of hazardous waste during any calendar month; or generates more than 1 kg of acutely hazardous waste during any calendar month; or generates more than 100 kg of any residue or contaminated soil, waste or other debris resulting from the cleanup of a spill, into or on any land or water, of acutely hazardous waste during any calendar month; or generates 1 kg or less of acutely hazardous waste during any calendar month, and accumulates more than 1 kg of acutely hazardous waste at any time; or generates 100 kg or less of any residue or contaminated soil, waste or other debris resulting from the cleanup of a spill, into or on any land or water, of acutely hazardous waste during any calendar month, and accumulates more than 100 kg of that material at any time

Owner/Operator Summary:

Owner/operator name: RITE AID CORP
Owner/operator address: Not reported
Owner/operator country: US
Owner/operator telephone: Not reported
Legal status: Private
Owner/Operator Type: Operator
Owner/Op start date: 08/05/1998
Owner/Op end date: Not reported

Owner/operator name: THRIFTY PAYLESS INC
Owner/operator address: 30 HUNTER LN
CAMP HILL, 17011
Owner/operator country: US
Owner/operator telephone: 717-730-8225
Legal status: Private
Owner/Operator Type: Owner
Owner/Op start date: 08/05/1998
Owner/Op end date: Not reported

Handler Activities Summary:

U.S. importer of hazardous waste: No
Mixed waste (haz. and radioactive): No
Recycler of hazardous waste: No
Transporter of hazardous waste: No
Treater, storer or disposer of HW: No
Underground injection activity: No
On-site burner exemption: No
Furnace exemption: No
Used oil fuel burner: No
Used oil processor: No
Used oil refiner: No
Used oil fuel marketer to burner: No
Used oil Specification marketer: No
Used oil transfer facility: No
Used oil transporter: No

Map ID
Direction
Distance
Elevation

MAP FINDINGS

Site

Database(s)

EDR ID Number
EPA ID Number

RITE AID NO 6212 (Continued)

1014387624

. Waste code:	131
. Waste name:	131
. Waste code:	141
. Waste name:	141
. Waste code:	214
. Waste name:	214
. Waste code:	232
. Waste name:	232
. Waste code:	311
. Waste name:	311
. Waste code:	791
. Waste name:	791
. Waste code:	D001
. Waste name:	IGNITABLE WASTE
. Waste code:	D002
. Waste name:	CORROSIVE WASTE
. Waste code:	D007
. Waste name:	CHROMIUM
. Waste code:	D009
. Waste name:	MERCURY
. Waste code:	D010
. Waste name:	SELENIUM
. Waste code:	D011
. Waste name:	SILVER
. Waste code:	D024
. Waste name:	M-CRESOL
. Waste code:	D026
. Waste name:	CRESOL
. Waste code:	P001
. Waste name:	2H-1-BENZOPYRAN-2-ONE, 4-HYDROXY-3-(3-OXO-1-PHENYLBUTYL)-, & SALTS, WHEN PRESENT AT CONCENTRATIONS GREATER THAN 0.3% (OR) WARFARIN, & SALTS, WHEN PRESENT AT CONCENTRATIONS GREATER THAN 0.3%
. Waste code:	P075
. Waste name:	NICOTINE, & SALTS (OR) PYRIDINE, 3-(1-METHYL-2-PYRROLIDINYL)-(S)-, & SALTS

Historical Generators:

Date form received by agency:	08/31/2010
Site name:	RITE AID 6212
Classification:	Conditionally Exempt Small Quantity Generator
. Waste code:	D001

Map ID
Direction
Distance
Elevation

MAP FINDINGS

Site

Database(s)

EDR ID Number
EPA ID Number

RITE AID NO 6212 (Continued)

1014387624

. Waste name: IGNITABLE WASTE
. Waste code: D002
. Waste name: CORROSIVE WASTE
. Waste code: D005
. Waste name: BARIUM
. Waste code: D006
. Waste name: CADMIUM
. Waste code: D007
. Waste name: CHROMIUM
. Waste code: D008
. Waste name: LEAD
. Waste code: D016
. Waste name: 2,4-D (2,4-DICHLOROPHENOXYACETIC ACID)
. Waste code: D035
. Waste name: METHYL ETHYL KETONE
. Waste code: U002
. Waste name: 2-PROPANONE (I) (OR) ACETONE (I)
. Waste code: U080
. Waste name: METHANE, DICHLORO- (OR) METHYLENE CHLORIDE
. Waste code: U160
. Waste name: 2-BUTANONE, PEROXIDE (R,T) (OR) METHYL ETHYL KETONE PEROXIDE (R,T)

Violation Status: No violations found

HAZNET:

envid: 1014387624
Year: 2012
GEPAID: CAR000211938
Contact: STEPHANIE A. CAIATI
Telephone: 7177308225
Mailing Name: Not reported
Mailing Address: 30 HUNTER LN
Mailing City,St,Zip: CAMP HILL, PA 170112400
Gen County: Alameda
TSD EPA ID: INR000110197
TSD County: Not reported
Waste Category: Not reported
Disposal Method: Storage, Bulking, And/Or Transfer Off Site--No Treatment/Reovery
(H010-H129) Or (H131-H135)
Tons: 0.003
Cat Decode: Not reported
Method Decode: Storage, Bulking, And/Or Transfer Off Site--No Treatment/Reovery
(H010-H129) Or (H131-H135)
Facility County: Alameda

envid: 1014387624
Year: 2012
GEPAID: CAR000211938

Map ID
Direction
Distance
Elevation

MAP FINDINGS

Site

Database(s)

EDR ID Number
EPA ID Number

RITE AID NO 6212 (Continued)

1014387624

Contact: STEPHANIE A. CAIATI
Telephone: 7177308225
Mailing Name: Not reported
Mailing Address: 30 HUNTER LN
Mailing City,St,Zip: CAMP HILL, PA 170112400
Gen County: Alameda
TSD EPA ID: INR000110197
TSD County: Not reported
Waste Category: Not reported
Disposal Method: Not reported
Tons: 0.001
Cat Decode: Not reported
Method Decode: Not reported
Facility County: Alameda

envid: 1014387624
Year: 2012
GEPAID: CAR000211938
Contact: STEPHANIE A. CAIATI
Telephone: 7177308225
Mailing Name: Not reported
Mailing Address: 30 HUNTER LN
Mailing City,St,Zip: CAMP HILL, PA 170112400
Gen County: Alameda
TSD EPA ID: INR000110197
TSD County: Not reported
Waste Category: Not reported
Disposal Method: Storage, Bulking, And/Or Transfer Off Site--No Treatment/Reovery
(H010-H129) Or (H131-H135)
Tons: 0.002
Cat Decode: Not reported
Method Decode: Storage, Bulking, And/Or Transfer Off Site--No Treatment/Reovery
(H010-H129) Or (H131-H135)
Facility County: Alameda

envid: 1014387624
Year: 2012
GEPAID: CAR000211938
Contact: STEPHANIE A. CAIATI
Telephone: 7177308225
Mailing Name: Not reported
Mailing Address: 30 HUNTER LN
Mailing City,St,Zip: CAMP HILL, PA 170112400
Gen County: Alameda
TSD EPA ID: INR000110197
TSD County: Not reported
Waste Category: Not reported
Disposal Method: Storage, Bulking, And/Or Transfer Off Site--No Treatment/Reovery
(H010-H129) Or (H131-H135)
Tons: 0.002
Cat Decode: Not reported
Method Decode: Storage, Bulking, And/Or Transfer Off Site--No Treatment/Reovery
(H010-H129) Or (H131-H135)
Facility County: Alameda

envid: 1014387624
Year: 2012

Map ID
Direction
Distance
Elevation

MAP FINDINGS

Site

Database(s)

EDR ID Number
EPA ID Number

RITE AID NO 6212 (Continued)

1014387624

GEPAID: CAR000211938
Contact: STEPHANIE A. CAIATI
Telephone: 7177308225
Mailing Name: Not reported
Mailing Address: 30 HUNTER LN
Mailing City,St,Zip: CAMP HILL, PA 170112400
Gen County: Alameda
TSD EPA ID: INR000110197
TSD County: Not reported
Waste Category: Not reported
Disposal Method: Storage, Bulking, And/Or Transfer Off Site--No Treatment/Reovery
(H010-H129) Or (H131-H135)
Tons: 0.003
Cat Decode: Not reported
Method Decode: Storage, Bulking, And/Or Transfer Off Site--No Treatment/Reovery
(H010-H129) Or (H131-H135)
Facility County: Alameda

[Click this hyperlink](#) while viewing on your computer to access
7 additional CA_HAZNET: record(s) in the EDR Site Report.

S128
SW
1/8-1/4
0.226 mi.
1195 ft.

RITE AID #6212
1400 BROADWAY
OAKLAND, CA 94612
Site 7 of 7 in cluster S

RCRA-LQG **1016954878**
CAL000380277

Relative:
Higher

Actual:
43 ft.

RCRA-LQG:
Date form received by agency: 03/01/2014
Facility name: RITE AID #6212
Facility address: 1400 BROADWAY
OAKLAND, CA 94612
EPA ID: CAL000380277
Mailing address: HUNTER LN
CAMP HILL, PA 17011
Contact: STEPHANIE A CAIATI
Contact address: HUNTER LN
CAMP HILL, PA 17011
Contact country: Not reported
Contact telephone: (717) 730-8225
Contact email: SSCAIATI@RITEAID.COM
EPA Region: 09
Classification: Large Quantity Generator
Description: Handler: generates 1,000 kg or more of hazardous waste during any calendar month; or generates more than 1 kg of acutely hazardous waste during any calendar month; or generates more than 100 kg of any residue or contaminated soil, waste or other debris resulting from the cleanup of a spill, into or on any land or water, of acutely hazardous waste during any calendar month; or generates 1 kg or less of acutely hazardous waste during any calendar month, and accumulates more than 1 kg of acutely hazardous waste at any time; or generates 100 kg or less of any residue or contaminated soil, waste or other debris resulting from the cleanup of a spill, into or on any land or water, of acutely hazardous waste during any calendar month, and accumulates more than 100 kg of that material at any time

Owner/Operator Summary:

Map ID
Direction
Distance
Elevation

MAP FINDINGS

Site

Database(s)

EDR ID Number
EPA ID Number

RITE AID #6212 (Continued)

1016954878

Owner/operator name: RITE AID CORP
Owner/operator address: Not reported
Not reported
Owner/operator country: Not reported
Owner/operator telephone: Not reported
Legal status: Private
Owner/Operator Type: Operator
Owner/Op start date: 08/05/1998
Owner/Op end date: Not reported

Owner/operator name: THRIFTY PAYLESS
Owner/operator address: HUNTER LN
CAMP HILL, PA 17011
Owner/operator country: Not reported
Owner/operator telephone: (717) 761-2633
Legal status: Private
Owner/Operator Type: Owner
Owner/Op start date: 08/05/1998
Owner/Op end date: Not reported

Handler Activities Summary:

U.S. importer of hazardous waste: No
Mixed waste (haz. and radioactive): No
Recycler of hazardous waste: No
Transporter of hazardous waste: No
Treater, storer or disposer of HW: No
Underground injection activity: No
On-site burner exemption: No
Furnace exemption: No
Used oil fuel burner: No
Used oil processor: No
User oil refiner: No
Used oil fuel marketer to burner: No
Used oil Specification marketer: No
Used oil transfer facility: No
Used oil transporter: No

. Waste code: 122
. Waste name: 122

. Waste code: 131
. Waste name: 131

. Waste code: 141
. Waste name: 141

. Waste code: 214
. Waste name: 214

. Waste code: 232
. Waste name: 232

. Waste code: 311
. Waste name: 311

. Waste code: 791
. Waste name: 791

Map ID
Direction
Distance
Elevation

MAP FINDINGS

Site

Database(s)

EDR ID Number
EPA ID Number

RITE AID #6212 (Continued)

1016954878

- . Waste code: D001
- . Waste name: IGNITABLE WASTE

- . Waste code: D002
- . Waste name: CORROSIVE WASTE

- . Waste code: D007
- . Waste name: CHROMIUM

- . Waste code: D009
- . Waste name: MERCURY

- . Waste code: D010
- . Waste name: SELENIUM

- . Waste code: D011
- . Waste name: SILVER

- . Waste code: D024
- . Waste name: M-CRESOL

- . Waste code: D026
- . Waste name: CRESOL

- . Waste code: P001
- . Waste name: 2H-1-BENZOPYRAN-2-ONE, 4-HYDROXY-3-(3-OXO-1-PHENYLBUTYL)-, & SALTS, WHEN PRESENT AT CONCENTRATIONS GREATER THAN 0.3% (OR) WARFARIN, & SALTS, WHEN PRESENT AT CONCENTRATIONS GREATER THAN 0.3%

- . Waste code: P075
- . Waste name: NICOTINE, & SALTS (OR) PYRIDINE, 3-(1-METHYL-2-PYRROLIDINYL)-,(S)-, & SALTS

Violation Status: No violations found

V129
WNW
1/8-1/4
0.228 mi.
1202 ft.
540 18TH STREET
540 18TH STREET
OAKLAND, CA 94612
Site 1 of 4 in cluster V

US BROWNFIELDS
FINDS
ECHO
1016346659
N/A

Relative: US BROWNFIELDS:
Higher Recipient name: Oakland, City of
Grant type: Assessment
Actual: Property name: 540 18TH STREET
33 ft. Property #: 008-0642-003
Parcel size: 0
Property Description: Parking
Latitude: 37.80789
Longitude: -122.27153
HCM label: Address Matching-House Number
Map scale: 1:24,000
Point of reference: Entrance Point of a Facility or Station
Datum: World Geodetic System of 1984
ACRES property ID: 27903
Start date: Not reported
Completed date: Not reported
Acres cleaned up: Not reported
Cleanup funding: Not reported

Map ID
Direction
Distance
Elevation

MAP FINDINGS

Site

Database(s)

EDR ID Number
EPA ID Number

540 18TH STREET (Continued)

1016346659

Cleanup funding source:	Not reported
Assessment funding:	3773.58
Assessment funding source:	US EPA - Brownfields Assessment Cooperative Agreement
Redevelopment funding:	Not reported
Redev. funding source:	Not reported
Redev. funding entity name:	Not reported
Redevelopment start date:	Not reported
Assessment funding entity:	Not reported
Cleanup funding entity:	Not reported
Grant type:	N/A
Accomplishment type:	Phase II Environmental Assessment
Accomplishment count:	1
Cooperative agreement #:	97983401
Ownership entity:	Government
Current owner:	Oakland Redevelopment Agency
Did owner change:	Y
Cleanup required:	Unknown
Video available:	No
Photo available:	No
Institutional controls required:	U
IC Category proprietary controls:	Not reported
IC cat. info. devices:	Not reported
IC cat. gov. controls:	Not reported
IC cat. enforcement permit tools:	Not reported
IC in place date:	Not reported
IC in place:	Unknown
State/tribal program date:	Not reported
State/tribal program ID:	Not reported
State/tribal NFA date:	Not reported
Air contaminated:	Not reported
Air cleaned:	Not reported
Asbestos found:	Not reported
Asbestos cleaned:	Not reported
Controlled substance found:	Not reported
Controlled substance cleaned:	Not reported
Drinking water affected:	Not reported
Drinking water cleaned:	Not reported
Groundwater affected:	Y
Groundwater cleaned:	Y
Lead contaminant found:	Not reported
Lead cleaned up:	Not reported
No media affected:	Not reported
Unknown media affected:	Not reported
Other cleaned up:	Not reported
Other metals found:	Not reported
Other metals cleaned:	Not reported
Other contaminants found:	Not reported
Other contams found description:	Not reported
PAHs found:	Not reported
PAHs cleaned up:	Not reported
PCBs found:	Not reported
PCBs cleaned up:	Not reported
Petro products found:	Not reported
Petro products cleaned:	Not reported
Sediments found:	Not reported
Sediments cleaned:	Not reported
Soil affected:	Not reported

Map ID
Direction
Distance
Elevation

MAP FINDINGS

Site

Database(s)

EDR ID Number
EPA ID Number

540 18TH STREET (Continued)

1016346659

Soil cleaned up:	Not reported
Surface water cleaned:	Not reported
VOCs found:	Y
VOCs cleaned:	Y
Cleanup other description:	Not reported
Num. of cleanup and re-dev. jobs:	Not reported
Past use greenspace acreage:	Not reported
Past use residential acreage:	Not reported
Past use commercial acreage:	Not reported
Past use industrial acreage:	Not reported
Future use greenspace acreage:	Not reported
Future use residential acreage:	Not reported
Future use commercial acreage:	Not reported
Future use industrial acreage:	Not reported
Greenspace acreage and type:	Not reported
Superfund Fed. landowner flag:	U
Arsenic cleaned up:	Not reported
Cadmium cleaned up:	Not reported
Chromium cleaned up:	Not reported
Copper cleaned up:	Not reported
Iron cleaned up:	Not reported
mercury cleaned up:	Not reported
nickel cleaned up:	Not reported
No clean up:	Not reported
Pesticides cleaned up:	Not reported
Selenium cleaned up:	Not reported
SVOCs cleaned up:	Not reported
Unknown clean up:	Not reported
Arsenic contaminant found:	Not reported
Cadmium contaminant found:	Not reported
Chromium contaminant found:	Not reported
Copper contaminant found:	Not reported
Iron contaminant found:	Not reported
Mercury contaminant found:	Not reported
Nickel contaminant found:	Not reported
No contaminant found:	Not reported
Pesticides contaminant found:	Not reported
Selenium contaminant found:	Not reported
SVOCs contaminant found:	Not reported
Unknown contaminant found:	Not reported
Future Use: Multistory	Not reported
Media affected Bluiding Material:	Not reported
Media affected indoor air:	Not reported
Building material media cleaned up:	Not reported
Indoor air media cleaned up:	Not reported
Unknown media cleaned up:	Not reported
Past Use: Multistory	Not reported

FINDS:

Registry ID: 110038711043

Environmental Interest/Information System

US EPA Assessment, Cleanup and Redevelopment Exchange System (ACRES)
is an federal online database for Brownfields Grantees to
electronically submit data directly to EPA.

Map ID
Direction
Distance
Elevation

MAP FINDINGS

Site

Database(s)

EDR ID Number
EPA ID Number

540 18TH STREET (Continued)

1016346659

ECHO:

Envid: 1016346659
Registry ID: 110038711043
DFR URL: http://echo.epa.gov/detailed_facility_report?fid=110038711043

**W130
NE
1/8-1/4
0.233 mi.
1231 ft.**

**KAISER CENTER
300 LAKESIDE DR
OAKLAND, CA 94612
Site 1 of 5 in cluster W**

**LUST
Alameda County CS
SWEEPS UST
HIST UST
HIST CORTESE**

**1000380332
N/A**

**Relative:
Lower**

LUST:

**Actual:
14 ft.**

Region: STATE
Global Id: T0600100774
Latitude: 37.808546
Longitude: -122.26375
Case Type: LUST Cleanup Site
Status: Completed - Case Closed
Status Date: 10/29/1993
Lead Agency: ALAMEDA COUNTY LOP
Case Worker: Not reported
Local Agency: Not reported
RB Case Number: 01-0840
LOC Case Number: RO0000911
File Location: All Files are on GeoTracker or in the Local Agency Database
Potential Media Affect: Other Groundwater (uses other than drinking water)
Potential Contaminants of Concern: Gasoline
Site History: Not reported

Click here to access the California GeoTracker records for this facility:

Contact:

Global Id: T0600100774
Contact Type: Regional Board Caseworker
Contact Name: Regional Water Board
Organization Name: SAN FRANCISCO BAY RWQCB (REGION 2)
Address: 1515 CLAY ST SUITE 1400
City: OAKLAND
Email: Not reported
Phone Number: Not reported

Status History:

Global Id: T0600100774
Status: Completed - Case Closed
Status Date: 10/29/1993

Global Id: T0600100774
Status: Open - Case Begin Date
Status Date: 02/06/1991

Regulatory Activities:

Global Id: T0600100774
Action Type: Other
Date: 02/06/1991
Action: Leak Reported

Global Id: T0600100774

Map ID
Direction
Distance
Elevation

MAP FINDINGS

Site

Database(s)

EDR ID Number
EPA ID Number

KAISER CENTER (Continued)

1000380332

Action Type: RESPONSE
Date: 01/31/2000
Action: Monitoring Report - Semi-Annually

Global Id: T0600100774
Action Type: REMEDIATION
Date: 09/09/9999
Action: Not reported

LUST REG 2:

Region: 2
Facility Id: 01-0840
Facility Status: Case Closed
Case Number: 4011
How Discovered: Tank Closure
Leak Cause: Overfill
Leak Source: Piping
Date Leak Confirmed: 11/24/1992
Oversight Program: LUST
Prelim. Site Assessment Workplan Submitted: Not reported
Preliminary Site Assessment Began: 10/29/1990
Pollution Characterization Began: Not reported
Pollution Remediation Plan Submitted: Not reported
Date Remediation Action Underway: Not reported
Date Post Remedial Action Monitoring Began: Not reported

Alameda County CS:

Status: Case Closed
Record Id: RO0000911
PE: 5602
Facility Status: Case Closed

SWEEPS UST:

Status: Active
Comp Number: 4631
Number: 1
Board Of Equalization: 44-000068
Referral Date: 06-04-91
Action Date: 04-15-93
Created Date: 02-29-88
Owner Tank Id: 1
SWRCB Tank Id: 01-000-004631-000001
Tank Status: A
Capacity: 3000
Active Date: 07-01-85
Tank Use: UNKNOWN
STG: P
Content: Not reported
Number Of Tanks: 5

Status: Active
Comp Number: 4631
Number: 1
Board Of Equalization: 44-000068
Referral Date: 06-04-91

Map ID
Direction
Distance
Elevation

MAP FINDINGS

Site

Database(s)

EDR ID Number
EPA ID Number

KAISER CENTER (Continued)

1000380332

Action Date: 04-15-93
Created Date: 02-29-88
Owner Tank Id: #2
SWRCB Tank Id: 01-000-004631-000002
Tank Status: A
Capacity: 5000
Active Date: 07-01-85
Tank Use: UNKNOWN
STG: P
Content: Not reported
Number Of Tanks: Not reported

Status: Active
Comp Number: 4631
Number: 1
Board Of Equalization: 44-000068
Referral Date: 06-04-91
Action Date: 04-15-93
Created Date: 02-29-88
Owner Tank Id: #3
SWRCB Tank Id: 01-000-004631-000003
Tank Status: A
Capacity: 5000
Active Date: 07-01-85
Tank Use: UNKNOWN
STG: P
Content: Not reported
Number Of Tanks: Not reported

Status: Active
Comp Number: 4631
Number: 1
Board Of Equalization: 44-000068
Referral Date: 06-04-91
Action Date: 04-15-93
Created Date: 02-29-88
Owner Tank Id: #4
SWRCB Tank Id: 01-000-004631-000004
Tank Status: A
Capacity: 3000
Active Date: 07-01-85
Tank Use: UNKNOWN
STG: P
Content: Not reported
Number Of Tanks: Not reported

Status: Active
Comp Number: 4631
Number: 1
Board Of Equalization: 44-000068
Referral Date: 06-04-91
Action Date: 04-15-93
Created Date: 02-29-88
Owner Tank Id: Not reported
SWRCB Tank Id: 01-000-004631-000005
Tank Status: A
Capacity: 5000

Map ID
Direction
Distance
Elevation

MAP FINDINGS

Site

Database(s)

EDR ID Number
EPA ID Number

KAISER CENTER (Continued)

1000380332

Active Date: 06-04-91
Tank Use: M.V. FUEL
STG: P
Content: DIESEL
Number Of Tanks: Not reported

HIST UST:

File Number: 00036099
URL: <http://geotracker.waterboards.ca.gov/ustpdfs/pdf/00036099.pdf>
Region: STATE
Facility ID: 00000020218
Facility Type: Other
Other Type: OFFICE BUILDING
Contact Name: TERRY ANDERSON, SUPERVISOR
Telephone: 4152716182
Owner Name: KAISER CENTER, INC.
Owner Address: ONE KAISER PLAZA
Owner City,St,Zip: OAKLAND, CA 94643
Total Tanks: 0001

Tank Num: 001
Container Num: 6
Year Installed: 1959
Tank Capacity: 00006000
Tank Used for: PRODUCT
Type of Fuel: DIESEL
Container Construction Thickness: Not reported
Leak Detection: Visual, Stock Inventor

Click here for Geo Tracker PDF:

HIST CORTESE:

Region: CORTESE
Facility County Code: 1
Reg By: LTNKA
Reg Id: 01-0840

W131 KAISER CENTER GARAGE
NE 300 LAKESIDE DRIVE
1/8-1/4 OAKLAND, CA 94643

0.233 mi.
1231 ft.

Site 2 of 5 in cluster W

HIST UST U001599550
EMI N/A

Relative:
Lower

HIST UST:

File Number: 00036098
URL: <http://geotracker.waterboards.ca.gov/ustpdfs/pdf/00036098.pdf>
Region: STATE
Facility ID: 00000004631
Facility Type: Other
Other Type: PARKING GARAGE
Contact Name: E. B. PLATE', MANAGER
Telephone: 4152716138
Owner Name: KAISER CENTER, INC.
Owner Address: ONE KAISER PLAZA
Owner City,St,Zip: OAKLAND, CA 94643
Total Tanks: 0004

Actual:
14 ft.

Map ID
Direction
Distance
Elevation

MAP FINDINGS

Site

Database(s)

EDR ID Number
EPA ID Number

KAISER CENTER GARAGE (Continued)

U001599550

Tank Num: 001
Container Num: 1
Year Installed: 1959
Tank Capacity: 00003000
Tank Used for: PRODUCT
Type of Fuel: Not reported
Container Construction Thickness: Not reported
Leak Detection: Stock Inventor

Tank Num: 002
Container Num: #2
Year Installed: 1959
Tank Capacity: 00005000
Tank Used for: PRODUCT
Type of Fuel: Not reported
Container Construction Thickness: Not reported
Leak Detection: Stock Inventor

Tank Num: 003
Container Num: #3
Year Installed: 1959
Tank Capacity: 00005000
Tank Used for: PRODUCT
Type of Fuel: Not reported
Container Construction Thickness: Not reported
Leak Detection: Stock Inventor

Tank Num: 004
Container Num: #4
Year Installed: 1965
Tank Capacity: 00003000
Tank Used for: PRODUCT
Type of Fuel: Not reported
Container Construction Thickness: Not reported
Leak Detection: Stock Inventor

[Click here for Geo Tracker PDF:](#)

EMI:

Year: 1997
County Code: 1
Air Basin: SF
Facility ID: 9356
Air District Name: BA
SIC Code: 8621
Air District Name: BAY AREA AQMD
Community Health Air Pollution Info System: Not reported
Consolidated Emission Reporting Rule: Not reported
Total Organic Hydrocarbon Gases Tons/Yr: 0
Reactive Organic Gases Tons/Yr: 0
Carbon Monoxide Emissions Tons/Yr: 1
NOX - Oxides of Nitrogen Tons/Yr: 1
SOX - Oxides of Sulphur Tons/Yr: 0
Particulate Matter Tons/Yr: 0
Part. Matter 10 Micrometers and Smllr Tons/Yr: 0

Year: 1998

Map ID
Direction
Distance
Elevation

MAP FINDINGS

Site

Database(s)

EDR ID Number
EPA ID Number

KAISER CENTER GARAGE (Continued)

U001599550

County Code: 1
Air Basin: SF
Facility ID: 9356
Air District Name: BA
SIC Code: 8062
Air District Name: BAY AREA AQMD
Community Health Air Pollution Info System: Not reported
Consolidated Emission Reporting Rule: Not reported
Total Organic Hydrocarbon Gases Tons/Yr: 0
Reactive Organic Gases Tons/Yr: 0
Carbon Monoxide Emissions Tons/Yr: 1
NOX - Oxides of Nitrogen Tons/Yr: 1
SOX - Oxides of Sulphur Tons/Yr: 0
Particulate Matter Tons/Yr: 0
Part. Matter 10 Micrometers and Smllr Tons/Yr:0

Year: 1999
County Code: 1
Air Basin: SF
Facility ID: 9356
Air District Name: BA
SIC Code: 8062
Air District Name: BAY AREA AQMD
Community Health Air Pollution Info System: Not reported
Consolidated Emission Reporting Rule: Not reported
Total Organic Hydrocarbon Gases Tons/Yr: 0
Reactive Organic Gases Tons/Yr: 0
Carbon Monoxide Emissions Tons/Yr: 1
NOX - Oxides of Nitrogen Tons/Yr: 1
SOX - Oxides of Sulphur Tons/Yr: 0
Particulate Matter Tons/Yr: 0
Part. Matter 10 Micrometers and Smllr Tons/Yr:0

Year: 2000
County Code: 1
Air Basin: SF
Facility ID: 9356
Air District Name: BA
SIC Code: 8062
Air District Name: BAY AREA AQMD
Community Health Air Pollution Info System: Not reported
Consolidated Emission Reporting Rule: Not reported
Total Organic Hydrocarbon Gases Tons/Yr: 0
Reactive Organic Gases Tons/Yr: 0
Carbon Monoxide Emissions Tons/Yr: 1
NOX - Oxides of Nitrogen Tons/Yr: 1
SOX - Oxides of Sulphur Tons/Yr: 0
Particulate Matter Tons/Yr: 0
Part. Matter 10 Micrometers and Smllr Tons/Yr:0

Year: 2001
County Code: 1
Air Basin: SF
Facility ID: 9356
Air District Name: BA
SIC Code: 8062
Air District Name: BAY AREA AQMD

Map ID
Direction
Distance
Elevation

MAP FINDINGS

Site

Database(s)

EDR ID Number
EPA ID Number

KAISER CENTER GARAGE (Continued)

U001599550

Community Health Air Pollution Info System:	Not reported
Consolidated Emission Reporting Rule:	Not reported
Total Organic Hydrocarbon Gases Tons/Yr:	0
Reactive Organic Gases Tons/Yr:	0
Carbon Monoxide Emissions Tons/Yr:	1
NOX - Oxides of Nitrogen Tons/Yr:	1
SOX - Oxides of Sulphur Tons/Yr:	0
Particulate Matter Tons/Yr:	0
Part. Matter 10 Micrometers and Smllr Tons/Yr:	0
Year:	2002
County Code:	1
Air Basin:	SF
Facility ID:	9356
Air District Name:	BA
SIC Code:	6512
Air District Name:	BAY AREA AQMD
Community Health Air Pollution Info System:	Not reported
Consolidated Emission Reporting Rule:	Not reported
Total Organic Hydrocarbon Gases Tons/Yr:	0
Reactive Organic Gases Tons/Yr:	0
Carbon Monoxide Emissions Tons/Yr:	1
NOX - Oxides of Nitrogen Tons/Yr:	1
SOX - Oxides of Sulphur Tons/Yr:	0
Particulate Matter Tons/Yr:	0
Part. Matter 10 Micrometers and Smllr Tons/Yr:	0
Year:	2003
County Code:	1
Air Basin:	SF
Facility ID:	9356
Air District Name:	BA
SIC Code:	6512
Air District Name:	BAY AREA AQMD
Community Health Air Pollution Info System:	Not reported
Consolidated Emission Reporting Rule:	Not reported
Total Organic Hydrocarbon Gases Tons/Yr:	0
Reactive Organic Gases Tons/Yr:	0
Carbon Monoxide Emissions Tons/Yr:	1
NOX - Oxides of Nitrogen Tons/Yr:	1
SOX - Oxides of Sulphur Tons/Yr:	0
Particulate Matter Tons/Yr:	0
Part. Matter 10 Micrometers and Smllr Tons/Yr:	0
Year:	2004
County Code:	1
Air Basin:	SF
Facility ID:	9356
Air District Name:	BA
SIC Code:	6512
Air District Name:	BAY AREA AQMD
Community Health Air Pollution Info System:	Not reported
Consolidated Emission Reporting Rule:	Not reported
Total Organic Hydrocarbon Gases Tons/Yr:	0.096
Reactive Organic Gases Tons/Yr:	0.0405312
Carbon Monoxide Emissions Tons/Yr:	0.588
NOX - Oxides of Nitrogen Tons/Yr:	0.588

Map ID
Direction
Distance
Elevation

MAP FINDINGS

Site

Database(s)

EDR ID Number
EPA ID Number

KAISER CENTER GARAGE (Continued)

U001599550

SOX - Oxides of Sulphur Tons/Yr: 0.009
Particulate Matter Tons/Yr: 0.051
Part. Matter 10 Micrometers and Smllr Tons/Yr:0.051

W132
NE
1/8-1/4
0.233 mi.
1231 ft.

KAISER CENTER INC
300 LAKESIDE DR
OAKLAND, CA 94643
Site 3 of 5 in cluster W

RCRA-LQG
UST
FTTS
HIST FTTS
HAZNET

1007199513
CAD981630114

Relative:
Lower

RCRA-LQG:

Date form received by agency:03/13/1990

Facility name: KAISER CENTER INC

Facility address: 300 LAKESIDE DR
OAKLAND, CA 94643

EPA ID: CAD981630114

Contact: ELLEN M YANK

Contact address: Not reported
Not reported

Contact country: US

Contact telephone: (415) 271-6113

Contact email: Not reported

EPA Region: 09

Classification: Large Quantity Generator

Description: Handler: generates 1,000 kg or more of hazardous waste during any calendar month; or generates more than 1 kg of acutely hazardous waste during any calendar month; or generates more than 100 kg of any residue or contaminated soil, waste or other debris resulting from the cleanup of a spill, into or on any land or water, of acutely hazardous waste during any calendar month; or generates 1 kg or less of acutely hazardous waste during any calendar month, and accumulates more than 1 kg of acutely hazardous waste at any time; or generates 100 kg or less of any residue or contaminated soil, waste or other debris resulting from the cleanup of a spill, into or on any land or water, of acutely hazardous waste during any calendar month, and accumulates more than 100 kg of that material at any time

Handler Activities Summary:

U.S. importer of hazardous waste: No
Mixed waste (haz. and radioactive): No
Recycler of hazardous waste: No
Transporter of hazardous waste: No
Treater, storer or disposer of HW: No
Underground injection activity: No
On-site burner exemption: No
Furnace exemption: No
Used oil fuel burner: No
Used oil processor: No
User oil refiner: No
Used oil fuel marketer to burner: No
Used oil Specification marketer: No
Used oil transfer facility: No
Used oil transporter: No

Violation Status: No violations found

UST:

Facility ID: 131

Map ID
Direction
Distance
Elevation

MAP FINDINGS

Site

Database(s)

EDR ID Number
EPA ID Number

KAISER CENTER INC (Continued)

1007199513

Permitting Agency: OAKLAND, CITY OF
Latitude: 37.80668
Longitude: -122.26324

FTTS INSP:

Inspection Number: 199408047242 1
Region: 09
Inspection Date: 08/04/94
Inspector: RPETERSON
Violation occurred: No
Investigation Type: Section 6 PCB Federal Conducted
Investigation Reason: Neutral Scheme, Region
Legislation Code: TSCA
Facility Function: User

HIST FTTS INSP:

Inspection Number: 199408047242 1
Region: 09
Inspection Date: Not reported
Inspector: RPETERSON
Violation occurred: No
Investigation Type: Section 6 PCB Federal Conducted
Investigation Reason: Neutral Scheme, Region
Legislation Code: TSCA
Facility Function: User

HAZNET:

envid: 1007199513
Year: 2004
GEPID: CAD981630114
Contact: BILL VINZANT/MGR CORP AFFR
Telephone: 2252315116
Mailing Name: Not reported
Mailing Address: 9141 INTERLINE AVE STE 1A
Mailing City,St,Zip: BATON ROUGE, LA 70809
Gen County: Not reported
TSD EPA ID: CAD028409019
TSD County: Not reported
Waste Category: Other inorganic solid waste
Disposal Method: Transfer Station
Tons: 0.25
Cat Decode: Other inorganic solid waste
Method Decode: Transfer Station
Facility County: Alameda

envid: 1007199513
Year: 2003
GEPID: CAD981630114
Contact: BILL VINZANT/MGR CORP AFFR
Telephone: 2252315116
Mailing Name: Not reported
Mailing Address: 9141 INTERLINE AVE STE 1A
Mailing City,St,Zip: BATON ROUGE, LA 70809
Gen County: Not reported

Map ID
Direction
Distance
Elevation

MAP FINDINGS

Site

Database(s)

EDR ID Number
EPA ID Number

KAISER CENTER INC (Continued)

1007199513

TSD EPA ID: CAL000190080
TSD County: Not reported
Waste Category: Asbestos containing waste
Disposal Method: Disposal, Land Fill
Tons: 3.37
Cat Decode: Asbestos containing waste
Method Decode: Disposal, Land Fill
Facility County: Alameda

envid: 1007199513
Year: 2002
GEPAID: CAD981630114
Contact: BILL VINZANT/MGR CORP AFFR
Telephone: 2252315116
Mailing Name: Not reported
Mailing Address: 9141 INTERLINE AVE STE 1A
Mailing City,St,Zip: BATON ROUGE, LA 70809
Gen County: Not reported
TSD EPA ID: CAL000190080
TSD County: Not reported
Waste Category: Asbestos containing waste
Disposal Method: Not reported
Tons: 1.68
Cat Decode: Asbestos containing waste
Method Decode: Not reported
Facility County: Alameda

envid: 1007199513
Year: 2002
GEPAID: CAD981630114
Contact: BILL VINZANT/MGR CORP AFFR
Telephone: 2252315116
Mailing Name: Not reported
Mailing Address: 9141 INTERLINE AVE STE 1A
Mailing City,St,Zip: BATON ROUGE, LA 70809
Gen County: Not reported
TSD EPA ID: CAL000190080
TSD County: Not reported
Waste Category: Asbestos containing waste
Disposal Method: Disposal, Land Fill
Tons: 1.68
Cat Decode: Asbestos containing waste
Method Decode: Disposal, Land Fill
Facility County: Alameda

envid: 1007199513
Year: 2002
GEPAID: CAD981630114
Contact: BILL VINZANT/MGR CORP AFFR
Telephone: 2252315116
Mailing Name: Not reported
Mailing Address: 9141 INTERLINE AVE STE 1A
Mailing City,St,Zip: BATON ROUGE, LA 70809
Gen County: Not reported
TSD EPA ID: CAT080033681
TSD County: Not reported
Waste Category: Other inorganic solid waste

Map ID
Direction
Distance
Elevation

MAP FINDINGS

Site

Database(s)

EDR ID Number
EPA ID Number

KAISER CENTER INC (Continued)

1007199513

Disposal Method: Disposal, Land Fill
Tons: 0.07
Cat Decode: Other inorganic solid waste
Method Decode: Disposal, Land Fill
Facility County: Alameda

[Click this hyperlink](#) while viewing on your computer to access
53 additional CA_HAZNET: record(s) in the EDR Site Report.

**W133
NE
1/8-1/4
0.233 mi.
1231 ft.**

**KAISER CENTER
300 LAKESIDE DR
OAKLAND, CA**

Site 4 of 5 in cluster W

**UST U004228598
N/A**

**Relative:
Lower**

ALAMEDA CO. UST:

Facility ID: FA0321504
Facility Status: Active
Program Element: 4101
Description: UNDERGROUND STORAGE TANK 1 CONTAINER
Inspection Date: 12/30/1899
Closed: Not reported
Owner Name: THE SWIG COMPANY
Owner ID: OW0324609
Fstatus Decode: Open

**Actual:
14 ft.**

**W134
NE
1/8-1/4
0.233 mi.
1231 ft.**

**KAISER CENTER
300 LAKESIDE DR
OAKLAND, CA 94612**

Site 5 of 5 in cluster W

**CA FID UST S101624555
N/A**

**Relative:
Lower**

CA FID UST:

Facility ID: 01000957
Regulated By: UTNKA
Regulated ID: CAD981630
Cortese Code: Not reported
SIC Code: Not reported
Facility Phone: 4152716113
Mail To: Not reported
Mailing Address: 300 LAKESIDE DR
Mailing Address 2: Not reported
Mailing City,St,Zip: OAKLAND 94612
Contact: Not reported
Contact Phone: Not reported
DUNs Number: Not reported
NPDES Number: Not reported
EPA ID: Not reported
Comments: Not reported
Status: Active

**Actual:
14 ft.**

Map ID
Direction
Distance
Elevation

MAP FINDINGS

Site

Database(s)

EDR ID Number
EPA ID Number

X135
East
1/8-1/4
0.236 mi.
1248 ft.
REGILLUS CONDOMINIUMS
200 LAKESIDE
OAKLAND, CA 94612
Site 1 of 2 in cluster X

SLIC **S117338858**
N/A

Relative:
Lower

SLIC:

Region:

STATE

Facility Status:

Open - Site Assessment

Actual:
11 ft.

Status Date:

11/30/1990

Global Id:

T0600101132

Lead Agency:

ALAMEDA COUNTY LOP

Lead Agency Case Number:

RO0003008

Latitude:

37.8057728034485

Longitude:

-122.263034484795

Case Type:

Cleanup Program Site

Case Worker:

MD

Local Agency:

ALAMEDA COUNTY LOP

RB Case Number:

01-1232

File Location:

All Files are on GeoTracker or in the Local Agency Database

Potential Media Affected:

Aquifer used for drinking water supply

Potential Contaminants of Concern:

Heating Oil / Fuel Oil

Site History:

Not all historic documents for the fuel leak case may be available on GeoTracker. A more complete historic case file for this site is located on the Alameda County Environmental Health website at: <http://ehgis.acgov.org/dehpublic/dehpublic.jsp>.

[Click here to access the California GeoTracker records for this facility:](#)

X136
East
1/8-1/4
0.236 mi.
1248 ft.
REGILLUS CONDOMINIUMS
200 LAKESIDE DR
OAKLAND, CA 94612
Site 2 of 2 in cluster X

Alameda County CS **S100226809**
HIST CORTESE **N/A**

Relative:
Lower

Alameda County CS:

Status:

Leak Confirmation

Record Id:

RO0003008

PE:

5502

Facility Status:

Leak Confirmation

Actual:
11 ft.

Status:

Preliminary Site Assessment Workplan Submitted

Record Id:

RO0003008

PE:

5502

Facility Status:

Preliminary Site Assessment Workplan Submitted

Status:

Preliminary Site Assessment Underway

Record Id:

RO0003008

PE:

5502

Facility Status:

Preliminary Site Assessment Underway

Status:

Pollution Characterization

Record Id:

RO0003008

PE:

5502

Facility Status:

Pollution Characterization

HIST CORTESE:

Region:

CORTESE

Facility County Code:

1

Map ID
Direction
Distance
Elevation

MAP FINDINGS

Site

Database(s)

EDR ID Number
EPA ID Number

REGILLUS CONDOMINIUMS (Continued)

S100226809

Reg By: LTNKA
Reg Id: 01-1232

V137
WNW
1/8-1/4
0.242 mi.
1277 ft.

550 18TH STREET
550 18TH STREET
OAKLAND, CA 94612

US BROWNFIELDS
FINDS
ECHO

1016346685
N/A

Site 2 of 4 in cluster V

Relative:
Higher

Actual:
33 ft.

US BROWNFIELDS:

Recipient name: Oakland, City of
Grant type: Assessment
Property name: 550 18TH STREET
Property #: 008-0642-004
Parcel size: 0
Property Description: Parking
Latitude: 37.80789
Longitude: -122.27153
HCM label: Address Matching-House Number
Map scale: 1:24,000
Point of reference: Entrance Point of a Facility or Station
Datum: World Geodetic System of 1984
ACRES property ID: 28001
Start date: Not reported
Completed date: Not reported
Acres cleaned up: Not reported
Cleanup funding: Not reported
Cleanup funding source: Not reported
Assessment funding: 3773.58
Assessment funding source: US EPA - Brownfields Assessment Cooperative Agreement
Redevelopment funding: Not reported
Redev. funding source: Not reported
Redev. funding entity name: Not reported
Redevelopment start date: Not reported
Assessment funding entity: Not reported
Cleanup funding entity: Not reported
Grant type: N/A
Accomplishment type: Phase II Environmental Assessment
Accomplishment count: 1
Cooperative agreement #: 97983401
Ownership entity: Government
Current owner: Oakland Redevelopment Agency
Did owner change: Y
Cleanup required: Unknown
Video available: No
Photo available: No
Institutional controls required: U
IC Category proprietary controls: Not reported
IC cat. info. devices: Not reported
IC cat. gov. controls: Not reported
IC cat. enforcement permit tools: Not reported
IC in place date: Not reported
IC in place: Unknown
State/tribal program date: Not reported
State/tribal program ID: Not reported
State/tribal NFA date: Not reported
Air contaminated: Not reported
Air cleaned: Not reported

Map ID
Direction
Distance
Elevation

MAP FINDINGS

Site

Database(s)

EDR ID Number
EPA ID Number

550 18TH STREET (Continued)

1016346685

Asbestos found:	Not reported
Asbestos cleaned:	Not reported
Controlled substance found:	Not reported
Controlled substance cleaned:	Not reported
Drinking water affected:	Not reported
Drinking water cleaned:	Not reported
Groundwater affected:	Y
Groundwater cleaned:	Y
Lead contaminant found:	Not reported
Lead cleaned up:	Not reported
No media affected:	Not reported
Unknown media affected:	Not reported
Other cleaned up:	Not reported
Other metals found:	Not reported
Other metals cleaned:	Not reported
Other contaminants found:	Not reported
Other contaminants found description:	Not reported
PAHs found:	Not reported
PAHs cleaned up:	Not reported
PCBs found:	Not reported
PCBs cleaned up:	Not reported
Petro products found:	Not reported
Petro products cleaned:	Not reported
Sediments found:	Not reported
Sediments cleaned:	Not reported
Soil affected:	Not reported
Soil cleaned up:	Not reported
Surface water cleaned:	Not reported
VOCs found:	Y
VOCs cleaned:	Y
Cleanup other description:	Not reported
Num. of cleanup and re-dev. jobs:	Not reported
Past use greenspace acreage:	Not reported
Past use residential acreage:	Not reported
Past use commercial acreage:	Not reported
Past use industrial acreage:	Not reported
Future use greenspace acreage:	Not reported
Future use residential acreage:	Not reported
Future use commercial acreage:	Not reported
Future use industrial acreage:	Not reported
Greenspace acreage and type:	Not reported
Superfund Fed. landowner flag:	U
Arsenic cleaned up:	Not reported
Cadmium cleaned up:	Not reported
Chromium cleaned up:	Not reported
Copper cleaned up:	Not reported
Iron cleaned up:	Not reported
mercury cleaned up:	Not reported
nickel cleaned up:	Not reported
No clean up:	Not reported
Pesticides cleaned up:	Not reported
Selenium cleaned up:	Not reported
SVOCs cleaned up:	Not reported
Unknown clean up:	Not reported
Arsenic contaminant found:	Not reported
Cadmium contaminant found:	Not reported
Chromium contaminant found:	Not reported

Map ID
Direction
Distance
Elevation

MAP FINDINGS

Site

Database(s)

EDR ID Number
EPA ID Number

550 18TH STREET (Continued)

1016346685

Copper contaminant found:	Not reported
Iron contaminant found:	Not reported
Mercury contaminant found:	Not reported
Nickel contaminant found:	Not reported
No contaminant found:	Not reported
Pesticides contaminant found:	Not reported
Selenium contaminant found:	Not reported
SVOCs contaminant found:	Not reported
Unknown contaminant found:	Not reported
Future Use: Multistory	Not reported
Media affected Bluiding Material:	Not reported
Media affected indoor air:	Not reported
Building material media cleaned up:	Not reported
Indoor air media cleaned up:	Not reported
Unknown media cleaned up:	Not reported
Past Use: Multistory	Not reported

FINDS:

Registry ID: 110038711310

Environmental Interest/Information System

US EPA Assessment, Cleanup and Redevelopment Exchange System (ACRES)
is an federal online database for Brownfields Grantees to
electronically submit data directly to EPA.

ECHO:

Envid: 1016346685
Registry ID: 110038711310
DFR URL: http://echo.epa.gov/detailed_facility_report?fid=110038711310

138
NNE
1/8-1/4
0.245 mi.
1292 ft.

CENTER TWENTY-ONE FRANKLIN TOWER
2100-2150 FRANKLIN ST
OAKLAND, CA 94612

LUST **S109285387**
Alameda County CS **N/A**

Relative:
Lower

LUST:

Actual:
23 ft.

Region:	STATE
Global Id:	T10000000422
Latitude:	37.810288614472
Longitude:	-122.26600078
Case Type:	LUST Cleanup Site
Status:	Completed - Case Closed
Status Date:	11/16/2012
Lead Agency:	ALAMEDA COUNTY LOP
Case Worker:	Not reported
Local Agency:	Not reported
RB Case Number:	NA
LOC Case Number:	RO0002984
File Location:	All Files are on GeoTracker or in the Local Agency Database
Potential Media Affect:	Other Groundwater (uses other than drinking water)
Potential Contaminants of Concern:	Heating Oil / Fuel Oil, Lead
Site History:	In 2006, the site was being redeveloped with a multi-story office building. During construction activities, an UST was discovered and subsequently removed. Elevated concentrations of petroleum

Map ID
Direction
Distance
Elevation

MAP FINDINGS

Site

Database(s)

EDR ID Number
EPA ID Number

CENTER TWENTY-ONE FRANKLIN TOWER (Continued)

S109285387

hydrocarbons were detected at the site. Several borings were installed to delineate the extent of the groundwater contaminant plume.

[Click here to access the California GeoTracker records for this facility:](#)

Contact:

Global Id: T10000000422
Contact Type: Regional Board Caseworker
Contact Name: Regional Water Board
Organization Name: SAN FRANCISCO BAY RWQCB (REGION 2)
Address: 1515 CLAY ST SUITE 1400
City: OAKLAND
Email: Not reported
Phone Number: Not reported

Status History:

Global Id: T10000000422
Status: Completed - Case Closed
Status Date: 11/16/2012

Global Id: T10000000422
Status: Open - Case Begin Date
Status Date: 05/12/2006

Global Id: T10000000422
Status: Open - Site Assessment
Status Date: 05/12/2006

Global Id: T10000000422
Status: Open - Site Assessment
Status Date: 07/12/2008

Regulatory Activities:

Global Id: T10000000422
Action Type: Other
Date: 05/12/2006
Action: Leak Stopped

Global Id: T10000000422
Action Type: ENFORCEMENT
Date: 04/16/2009
Action: Staff Letter - #20090416

Global Id: T10000000422
Action Type: RESPONSE
Date: 07/30/2009
Action: Monitoring Report - Semi-Annually

Global Id: T10000000422
Action Type: RESPONSE
Date: 06/18/2009
Action: Sensitive Receptor Survey Report

Global Id: T10000000422
Action Type: RESPONSE
Date: 06/18/2009

Map ID
Direction
Distance
Elevation

MAP FINDINGS

Site

Database(s)

EDR ID Number
EPA ID Number

CENTER TWENTY-ONE FRANKLIN TOWER (Continued)

S109285387

Action: Fact Sheets - Public Participation

Global Id: T10000000422
Action Type: REMEDIATION
Date: 08/11/2006
Action: Excavation

Global Id: T10000000422
Action Type: Other
Date: 07/21/2008
Action: Leak Reported

Global Id: T10000000422
Action Type: ENFORCEMENT
Date: 07/28/2009
Action: Staff Letter - #20090728

Global Id: T10000000422
Action Type: ENFORCEMENT
Date: 11/16/2012
Action: Closure/No Further Action Letter

Global Id: T10000000422
Action Type: REMEDIATION
Date: 05/12/2006
Action: Excavation

Global Id: T10000000422
Action Type: ENFORCEMENT
Date: 03/05/2012
Action: File review

Global Id: T10000000422
Action Type: Other
Date: 05/12/2006
Action: Leak Discovery

Alameda County CS:

Status: Leak Confirmation
Record Id: RO0002984
PE: 5602
Facility Status: Leak Confirmation

Status: Preliminary Site Assessment Underway
Record Id: RO0002984
PE: 5602
Facility Status: Preliminary Site Assessment Underway

Status: Pollution Characterization
Record Id: RO0002984
PE: 5602
Facility Status: Pollution Characterization

Status: Case Closed
Record Id: RO0002984
PE: 5602

Map ID
Direction
Distance
Elevation

MAP FINDINGS

Site

Database(s)

EDR ID Number
EPA ID Number

CENTER TWENTY-ONE FRANKLIN TOWER (Continued)

S109285387

Facility Status: Case Closed

Y139
South
1/8-1/4
0.247 mi.
1305 ft.

TIME OIL COMPANY
255 14TH
OAKLAND, CA
Site 1 of 4 in cluster Y

HIST CORTESE **S102439119**
N/A

Relative:
Higher

HIST CORTESE:
Region: CORTESE
Facility County Code: 1
Reg By: LTNKA
Reg Id: 01-1486

Actual:
38 ft.

Z140
SW
1/4-1/2
0.254 mi.
1341 ft.

PARKING GARAGE
420 13TH ST
OAKLAND, CA 94612
Site 1 of 3 in cluster Z

LUST **S101580208**
Alameda County CS
SWEEPS UST
CA FID UST
HIST CORTESE
N/A

Relative:
Higher

LUST:
Region: STATE
Global Id: T0600101641
Latitude: 37.803976
Longitude: -122.270289
Case Type: LUST Cleanup Site
Status: Completed - Case Closed
Status Date: 05/04/1994
Lead Agency: ALAMEDA COUNTY LOP
Case Worker: Not reported
Local Agency: Not reported
RB Case Number: 01-1773
LOC Case Number: RO0000576
File Location: All Files are on GeoTracker or in the Local Agency Database
Potential Media Affect: Soil
Potential Contaminants of Concern: Diesel
Site History: Not reported

Actual:
42 ft.

[Click here to access the California GeoTracker records for this facility:](#)

Contact:

Global Id: T0600101641
Contact Type: Regional Board Caseworker
Contact Name: Regional Water Board
Organization Name: SAN FRANCISCO BAY RWQCB (REGION 2)
Address: 1515 CLAY ST SUITE 1400
City: OAKLAND
Email: Not reported
Phone Number: Not reported

Status History:

Global Id: T0600101641
Status: Completed - Case Closed
Status Date: 05/04/1994

Global Id: T0600101641

Map ID
Direction
Distance
Elevation

MAP FINDINGS

Site

Database(s)

EDR ID Number
EPA ID Number

PARKING GARAGE (Continued)

S101580208

Status: Open - Case Begin Date
Status Date: 04/24/1992

Regulatory Activities:

Global Id: T0600101641
Action Type: Other
Date: 04/24/1992
Action: Leak Reported

Global Id: T0600101641
Action Type: REMEDIATION
Date: 09/09/9999
Action: Excavation

LUST REG 2:

Region: 2
Facility Id: 01-1773
Facility Status: Case Closed
Case Number: 4142
How Discovered: Tank Closure
Leak Cause: UNK
Leak Source: Tank
Date Leak Confirmed: 5/20/1992
Oversight Program: LUST
Prelim. Site Assessment Workplan Submitted: 1/11/1993
Preliminary Site Assessment Began: Not reported
Pollution Characterization Began: Not reported
Pollution Remediation Plan Submitted: Not reported
Date Remediation Action Underway: Not reported
Date Post Remedial Action Monitoring Began: 1/11/1993

Alameda County CS:

Status: Case Closed
Record Id: RO0000576
PE: 5602
Facility Status: Case Closed

SWEEPS UST:

Status: Not reported
Comp Number: 300
Number: Not reported
Board Of Equalization: Not reported
Referral Date: Not reported
Action Date: Not reported
Created Date: Not reported
Owner Tank Id: Not reported
SWRCB Tank Id: 01-000-000300-000001
Tank Status: Not reported
Capacity: 6000
Active Date: Not reported
Tank Use: M.V. FUEL
STG: PRODUCT
Content: REG UNLEADED
Number Of Tanks: 4

Map ID
Direction
Distance
Elevation

MAP FINDINGS

Site

Database(s)

EDR ID Number
EPA ID Number

PARKING GARAGE (Continued)

S101580208

Status: Not reported
Comp Number: 300
Number: Not reported
Board Of Equalization: Not reported
Referral Date: Not reported
Action Date: Not reported
Created Date: Not reported
Owner Tank Id: Not reported
SWRCB Tank Id: 01-000-000300-000002
Tank Status: Not reported
Capacity: 5000
Active Date: Not reported
Tank Use: M.V. FUEL
STG: PRODUCT
Content: DIESEL
Number Of Tanks: Not reported

Status: Not reported
Comp Number: 300
Number: Not reported
Board Of Equalization: Not reported
Referral Date: Not reported
Action Date: Not reported
Created Date: Not reported
Owner Tank Id: Not reported
SWRCB Tank Id: 01-000-000300-000003
Tank Status: Not reported
Capacity: 3000
Active Date: Not reported
Tank Use: M.V. FUEL
STG: PRODUCT
Content: DIESEL
Number Of Tanks: Not reported

Status: Not reported
Comp Number: 300
Number: Not reported
Board Of Equalization: Not reported
Referral Date: Not reported
Action Date: Not reported
Created Date: Not reported
Owner Tank Id: Not reported
SWRCB Tank Id: 01-000-000300-000004
Tank Status: Not reported
Capacity: 600
Active Date: Not reported
Tank Use: OIL
STG: WASTE
Content: WASTE OIL
Number Of Tanks: Not reported

CA FID UST:

Facility ID: 01001809
Regulated By: UTNKA
Regulated ID: Not reported
Cortese Code: Not reported
SIC Code: Not reported

Map ID
Direction
Distance
Elevation

MAP FINDINGS

Site

Database(s)

EDR ID Number
EPA ID Number

PARKING GARAGE (Continued)

S101580208

Facility Phone: 4158342632
Mail To: Not reported
Mailing Address: 1330 BROADWAY
Mailing Address 2: Not reported
Mailing City,St,Zip: OAKLAND 94612
Contact: Not reported
Contact Phone: Not reported
DUNs Number: Not reported
NPDES Number: Not reported
EPA ID: Not reported
Comments: Not reported
Status: Active

HIST CORTESE:

Region: CORTESE
Facility County Code: 1
Reg By: LTNKA
Reg Id: 01-1773

Z141
SSW
1/4-1/2
0.255 mi.
1344 ft.

FRANK MAR COMMUNITY HOUSING PROJECT
383 13TH ST
OAKLAND, CA 94607
Site 2 of 3 in cluster Z

SLIC S101641523
N/A

Relative:
Higher

SLIC:

Region: STATE
Facility Status: Completed - Case Closed
Status Date: 06/04/2009
Global Id: SLT2O135141
Lead Agency: SAN FRANCISCO BAY RWQCB (REGION 2)
Lead Agency Case Number: Not reported
Latitude: 37.803231
Longitude: -122.269232
Case Type: Cleanup Program Site
Case Worker: UUU
Local Agency: Not reported
RB Case Number: SLT2O135141
File Location: Not reported
Potential Media Affected: Not reported
Potential Contaminants of Concern: Not reported
Site History: Not reported

Actual:
42 ft.

[Click here to access the California GeoTracker records for this facility:](#)

SLIC REG 2:

Region: 2
Facility ID: SLT2O135141
Facility Status: Leak being confirmed
Date Closed: Not reported
Local Case #: Not reported
How Discovered: Not reported
Leak Cause: Not reported
Leak Source: Not reported
Date Confirmed: Not reported
Date Prelim Site Assmnt Workplan Submitted: Not reported
Date Preliminary Site Assessment Began: Not reported

Map ID
Direction
Distance
Elevation

MAP FINDINGS

Site

Database(s)

EDR ID Number
EPA ID Number

FRANK MAR COMMUNITY HOUSING PROJECT (Continued)

S101641523

Date Pollution Characterization Began: Not reported
Date Remediation Plan Submitted: Not reported
Date Remedial Action Underway: Not reported
Date Post Remedial Action Monitoring Began: Not reported

Y142
SSE
1/4-1/2
0.256 mi.
1351 ft.
SHELL / QUALITY TUNE UP
246 14TH
OAKLAND, CA 94612
Site 2 of 4 in cluster Y

LUST
Alameda County CS
HIST UST
HIST CORTESE

S102435544
N/A

Relative:
Higher

Actual:
38 ft.

LUST:

Region: STATE
Global Id: T0600101884
Latitude: 37.802566
Longitude: -122.266002
Case Type: LUST Cleanup Site
Status: Completed - Case Closed
Status Date: 04/05/1995
Lead Agency: ALAMEDA COUNTY LOP
Case Worker: Not reported
Local Agency: Not reported
RB Case Number: 01-2039
LOC Case Number: RO0000601
File Location: All Files are on GeoTracker or in the Local Agency Database
Potential Media Affect: Other Groundwater (uses other than drinking water)
Potential Contaminants of Concern: Gasoline
Site History: Not reported

[Click here to access the California GeoTracker records for this facility:](#)

Contact:

Global Id: T0600101884
Contact Type: Regional Board Caseworker
Contact Name: Regional Water Board
Organization Name: SAN FRANCISCO BAY RWQCB (REGION 2)
Address: 1515 CLAY ST SUITE 1400
City: OAKLAND
Email: Not reported
Phone Number: Not reported

Status History:

Global Id: T0600101884
Status: Completed - Case Closed
Status Date: 04/05/1995

Global Id: T0600101884
Status: Open - Case Begin Date
Status Date: 12/11/1991

Regulatory Activities:

Global Id: T0600101884
Action Type: Other
Date: 12/11/1991
Action: Leak Reported

Global Id: T0600101884

Map ID
Direction
Distance
Elevation

MAP FINDINGS

Site

Database(s)

EDR ID Number
EPA ID Number

SHELL / QUALITY TUNE UP (Continued)

S102435544

Action Type: REMEDIATION
Date: 09/09/9999
Action: Excavation

LUST REG 2:

Region: 2
Facility Id: 01-2039
Facility Status: Case Closed
Case Number: 1098
How Discovered: OM
Leak Cause: UNK
Leak Source: UNK
Date Leak Confirmed: Not reported
Oversight Program: LUST
Prelim. Site Assessment Workplan Submitted: Not reported
Preliminary Site Assessment Began: Not reported
Pollution Characterization Began: Not reported
Pollution Remediation Plan Submitted: Not reported
Date Remediation Action Underway: Not reported
Date Post Remedial Action Monitoring Began: Not reported

Alameda County CS:

Status: Case Closed
Record Id: RO0000601
PE: 5602
Facility Status: Case Closed

HIST UST:

File Number: 00036277
URL: <http://geotracker.waterboards.ca.gov/ustpdfs/pdf/00036277.pdf>
Region: Not reported
Facility ID: Not reported
Facility Type: Not reported
Other Type: Not reported
Contact Name: Not reported
Telephone: Not reported
Owner Name: Not reported
Owner Address: Not reported
Owner City,St,Zip: Not reported
Total Tanks: Not reported

Tank Num: Not reported
Container Num: Not reported
Year Installed: Not reported
Tank Capacity: Not reported
Tank Used for: Not reported
Type of Fuel: Not reported
Container Construction Thickness: Not reported
Leak Detection: Not reported

Click here for Geo Tracker PDF:

HIST CORTESE:

Region: CORTESE

Map ID
Direction
Distance
Elevation

MAP FINDINGS

Site

Database(s)

EDR ID Number
EPA ID Number

SHELL / QUALITY TUNE UP (Continued)

S102435544

Facility County Code: 1
Reg By: LTNKA
Reg Id: 01-2039

Z143
SW
1/4-1/2
0.259 mi.
1365 ft.

TRIBUNE TOWER COMPLEX
409 13TH ST
OAKLAND, CA 94612
Site 3 of 3 in cluster Z

RCRA-SQG
SLIC
FINDS
HAZNET
ECHO
1000277319
CAD981396963

Relative:
Higher

RCRA-SQG:

Actual:
42 ft.

Date form received by agency: 05/14/1998
Facility name: TRIBUNE TOWER COMPLEX
Facility address: 409 13TH ST
OAKLAND, CA 94612
EPA ID: CAD981396963
Mailing address: 1155 5TH ST STE 101
OAKLAND, CA 94607
Contact: JUDY ROMANN
Contact address: 1155 5TH ST STE 101
OAKLAND, CA 94607
Contact country: US
Contact telephone: (510) 891-9283
Contact email: Not reported
EPA Region: 09
Classification: Small Small Quantity Generator
Description: Handler: generates more than 100 and less than 1000 kg of hazardous waste during any calendar month and accumulates less than 6000 kg of hazardous waste at any time; or generates 100 kg or less of hazardous waste during any calendar month, and accumulates more than 1000 kg of hazardous waste at any time

Owner/Operator Summary:

Owner/operator name: TRIBUNE TOWER ASSOC L L C
Owner/operator address: 1155 5TH ST
OAKLAND, CA 94607
Owner/operator country: Not reported
Owner/operator telephone: (510) 452-2944
Legal status: Private
Owner/Operator Type: Owner
Owner/Op start date: Not reported
Owner/Op end date: Not reported

Owner/operator name: NOT REQUIRED
Owner/operator address: NOT REQUIRED
NOT REQUIRED, ME 99999
Owner/operator country: Not reported
Owner/operator telephone: (415) 555-1212
Legal status: Private
Owner/Operator Type: Operator
Owner/Op start date: Not reported
Owner/Op end date: Not reported

Handler Activities Summary:

U.S. importer of hazardous waste: No
Mixed waste (haz. and radioactive): No
Recycler of hazardous waste: No

Map ID
Direction
Distance
Elevation

MAP FINDINGS

Site

Database(s)

EDR ID Number
EPA ID Number

TRIBUNE TOWER COMPLEX (Continued)

1000277319

Transporter of hazardous waste: No
Treater, storer or disposer of HW: No
Underground injection activity: No
On-site burner exemption: No
Furnace exemption: No
Used oil fuel burner: No
Used oil processor: No
User oil refiner: No
Used oil fuel marketer to burner: No
Used oil Specification marketer: No
Used oil transfer facility: No
Used oil transporter: No

Waste code: D001
Waste name: IGNITABLE WASTE

Violation Status: No violations found

SLIC:

Region: STATE
Facility Status: **Open - Inactive**
Status Date: 06/03/2009
Global Id: SLT2O136142
Lead Agency: SAN FRANCISCO BAY RWQCB (REGION 2)
Lead Agency Case Number: Not reported
Latitude: 37.8031565147529
Longitude: -122.270884153442
Case Type: Cleanup Program Site
Case Worker: UUU
Local Agency: Not reported
RB Case Number: 01S0361
File Location: Not reported
Potential Media Affected: Not reported
Potential Contaminants of Concern: Not reported
Site History: Not reported

[Click here to access the California GeoTracker records for this facility:](#)

SLIC REG 2:

Region: 2
Facility ID: SLT2O136142
Facility Status: Leak being confirmed
Date Closed: Not reported
Local Case #: Not reported
How Discovered: Not reported
Leak Cause: Not reported
Leak Source: Not reported
Date Confirmed: Not reported
Date Prelim Site Assmnt Workplan Submitted: Not reported
Date Preliminary Site Assessment Began: Not reported
Date Pollution Characterization Began: Not reported
Date Remediation Plan Submitted: Not reported
Date Remedial Action Underway: Not reported
Date Post Remedial Action Monitoring Began: Not reported

FINDS:

Map ID
Direction
Distance
Elevation

MAP FINDINGS

Site

Database(s)

EDR ID Number
EPA ID Number

TRIBUNE TOWER COMPLEX (Continued)

1000277319

Registry ID: 110002693363

Environmental Interest/Information System

California Hazardous Waste Tracking System - Datamart (HWTS-DATAMART) provides California with information on hazardous waste shipments for generators, transporters, and treatment, storage, and disposal facilities.

RCRAInfo is a national information system that supports the Resource Conservation and Recovery Act (RCRA) program through the tracking of events and activities related to facilities that generate, transport, and treat, store, or dispose of hazardous waste. RCRAInfo allows RCRA program staff to track the notification, permit, compliance, and corrective action activities required under RCRA.

HAZNET:

envid: 1000277319
Year: 2013
GEPAID: CAC002728817
Contact: KEVIN SHIMAMOTO
Telephone: 5107154603
Mailing Name: Not reported
Mailing Address: 409 13TH ST
Mailing City,St,Zip: OAKLAND, CA 946122605
Gen County: Alameda
TSD EPA ID: CAD982042475
TSD County: Solano
Waste Category: Not reported
Disposal Method: Landfill Or Surface Impoundment That Will Be Closed As Landfill(To Include On-Site Treatment And/Or Stabilization)
Tons: 4
Cat Decode: Not reported
Method Decode: Landfill Or Surface Impoundment That Will Be Closed As Landfill(To Include On-Site Treatment And/Or Stabilization)
Facility County: Not reported

ECHO:

Envid: 1000277319
Registry ID: 110002693363
DFR URL: http://echo.epa.gov/detailed_facility_report?fid=110002693363

AA144
SSW
1/4-1/2
0.261 mi.
1376 ft.

**F.G. MAR COMMUNITY HOUSING PRJ
HARRISON & 13TH STREETS
OAKLAND, CA 92626**

**Notify 65 S100178793
N/A**

Site 1 of 2 in cluster AA

**Relative:
Higher**

NOTIFY 65:

Date Reported: Not reported
Staff Initials: Not reported
Board File Number: Not reported
Facility Type: Not reported
Discharge Date: Not reported
Issue Date: Not reported
Incident Description: Not reported

**Actual:
41 ft.**

Map ID
Direction
Distance
Elevation

MAP FINDINGS

Site

Database(s)

EDR ID Number
EPA ID Number

V145 563 19TH STREET
NW 563 19TH STREET
1/4-1/2 OAKLAND, CA 94612
0.262 mi.
1385 ft. Site 3 of 4 in cluster V

US BROWNFIELDS 1016346688
FINDS N/A
ECHO

Relative:
Lower

US BROWNFIELDS:

Actual:
30 ft.

Recipient name: Oakland, City of
Grant type: Assessment
Property name: 563 19TH STREET
Property #: 008-0642-012
Parcel size: 0
Property Description: Parking, incinerator, trucking, sign painter
Latitude: 37.80879
Longitude: -122.27152
HCM label: Address Matching-House Number
Map scale: 1:24,000
Point of reference: Entrance Point of a Facility or Station
Datum: World Geodetic System of 1984
ACRES property ID: 28004
Start date: Not reported
Completed date: Not reported
Acres cleaned up: Not reported
Cleanup funding: Not reported
Cleanup funding source: Not reported
Assessment funding: 3773.58
Assessment funding source: US EPA - Brownfields Assessment Cooperative Agreement
Redevelopment funding: Not reported
Redev. funding source: Not reported
Redev. funding entity name: Not reported
Redevelopment start date: Not reported
Assessment funding entity: Not reported
Cleanup funding entity: Not reported
Grant type: N/A
Accomplishment type: Phase II Environmental Assessment
Accomplishment count: 1
Cooperative agreement #: 97983401
Ownership entity: Government
Current owner: Oakland Redevelopment Agency
Did owner change: Y
Cleanup required: Unknown
Video available: No
Photo available: No
Institutional controls required: U
IC Category proprietary controls: Not reported
IC cat. info. devices: Not reported
IC cat. gov. controls: Not reported
IC cat. enforcement permit tools: Not reported
IC in place date: Not reported
IC in place: Unknown
State/tribal program date: Not reported
State/tribal program ID: Not reported
State/tribal NFA date: Not reported
Air contaminated: Not reported
Air cleaned: Not reported
Asbestos found: Not reported
Asbestos cleaned: Not reported
Controlled substance found: Not reported
Controlled substance cleaned: Not reported

Map ID
Direction
Distance
Elevation

MAP FINDINGS

Site

Database(s)

EDR ID Number
EPA ID Number

563 19TH STREET (Continued)

1016346688

Drinking water affected:	Not reported
Drinking water cleaned:	Not reported
Groundwater affected:	Y
Groundwater cleaned:	Y
Lead contaminant found:	Y
Lead cleaned up:	Y
No media affected:	Not reported
Unknown media affected:	Not reported
Other cleaned up:	Not reported
Other metals found:	Y
Other metals cleaned:	Y
Other contaminants found:	Not reported
Other contams found description:	Not reported
PAHs found:	Y
PAHs cleaned up:	Y
PCBs found:	Not reported
PCBs cleaned up:	Not reported
Petro products found:	Y
Petro products cleaned:	Y
Sediments found:	Not reported
Sediments cleaned:	Not reported
Soil affected:	Y
Soil cleaned up:	Y
Surface water cleaned:	Not reported
VOCs found:	Y
VOCs cleaned:	Y
Cleanup other description:	Not reported
Num. of cleanup and re-dev. jobs:	Not reported
Past use greenspace acreage:	Not reported
Past use residential acreage:	Not reported
Past use commercial acreage:	Not reported
Past use industrial acreage:	Not reported
Future use greenspace acreage:	Not reported
Future use residential acreage:	Not reported
Future use commercial acreage:	Not reported
Future use industrial acreage:	Not reported
Greenspace acreage and type:	Not reported
Superfund Fed. landowner flag:	U
Arsenic cleaned up:	Not reported
Cadmium cleaned up:	Not reported
Chromium cleaned up:	Not reported
Copper cleaned up:	Not reported
Iron cleaned up:	Not reported
mercury cleaned up:	Not reported
nickel cleaned up:	Not reported
No clean up:	Not reported
Pesticides cleaned up:	Not reported
Selenium cleaned up:	Not reported
SVOCs cleaned up:	Not reported
Unknown clean up:	Not reported
Arsenic contaminant found:	Not reported
Cadmium contaminant found:	Not reported
Chromium contaminant found:	Not reported
Copper contaminant found:	Not reported
Iron contaminant found:	Not reported
Mercury contaminant found:	Not reported
Nickel contaminant found:	Not reported

Map ID
Direction
Distance
Elevation

MAP FINDINGS

Site

Database(s)

EDR ID Number
EPA ID Number

563 19TH STREET (Continued)

1016346688

No contaminant found:	Not reported
Pesticides contaminant found:	Not reported
Selenium contaminant found:	Not reported
SVOCs contaminant found:	Not reported
Unknown contaminant found:	Not reported
Future Use: Multistory	Not reported
Media affected Bluiding Material:	Not reported
Media affected indoor air:	Not reported
Building material media cleaned up:	Not reported
Indoor air media cleaned up:	Not reported
Unknown media cleaned up:	Not reported
Past Use: Multistory	Not reported

FINDS:

Registry ID: 110038711347

Environmental Interest/Information System

US EPA Assessment, Cleanup and Redevelopment Exchange System (ACRES)
is an federal online database for Brownfields Grantees to
electronically submit data directly to EPA.

ECHO:

Envid: 1016346688
Registry ID: 110038711347
DFR URL: http://echo.epa.gov/detailed_facility_report?fid=110038711347

**U146
NNW
1/4-1/2
0.265 mi.
1400 ft.**

**GOODYEAR SERVICE STATION
2025 TELEGRAPH
OAKLAND, CA 94612

Site 2 of 2 in cluster U**

**LUST
Alameda County CS
HIST CORTESE**

**S100926699
N/A**

**Relative:
Lower**

LUST:

**Actual:
21 ft.**

Region:	STATE
Global Id:	T0600101663
Latitude:	37.810451
Longitude:	-122.269032
Case Type:	LUST Cleanup Site
Status:	Completed - Case Closed
Status Date:	11/18/1994
Lead Agency:	ALAMEDA COUNTY LOP
Case Worker:	Not reported
Local Agency:	Not reported
RB Case Number:	01-1795
LOC Case Number:	RO0001023
File Location:	All Files are on GeoTracker or in the Local Agency Database
Potential Media Affect:	Soil
Potential Contaminants of Concern:	Waste Oil / Motor / Hydraulic / Lubricating
Site History:	Not reported

Click here to access the California GeoTracker records for this facility:

Contact:

Global Id: T0600101663
Contact Type: Regional Board Caseworker

Map ID
Direction
Distance
Elevation

MAP FINDINGS

Site

Database(s)

EDR ID Number
EPA ID Number

GOODYEAR SERVICE STATION (Continued)

S100926699

Contact Name: Regional Water Board
Organization Name: SAN FRANCISCO BAY RWQCB (REGION 2)
Address: 1515 CLAY ST SUITE 1400
City: OAKLAND
Email: Not reported
Phone Number: Not reported

Status History:

Global Id: T0600101663
Status: Completed - Case Closed
Status Date: 11/18/1994

Global Id: T0600101663
Status: Open - Case Begin Date
Status Date: 03/18/1992

Regulatory Activities:

Global Id: T0600101663
Action Type: Other
Date: 04/17/1992
Action: Leak Reported

Global Id: T0600101663
Action Type: REMEDIATION
Date: 09/09/9999
Action: Excavation

LUST REG 2:

Region: 2
Facility Id: 01-1795
Facility Status: Case Closed
Case Number: 011090
How Discovered: Tank Closure
Leak Cause: Corrosion
Leak Source: Tank
Date Leak Confirmed: 7/17/1992
Oversight Program: LUST
Prelim. Site Assessment Workplan Submitted: 4/21/1993
Preliminary Site Assessment Began: Not reported
Pollution Characterization Began: Not reported
Pollution Remediation Plan Submitted: Not reported
Date Remediation Action Underway: Not reported
Date Post Remedial Action Monitoring Began: Not reported

Alameda County CS:

Status: Case Closed
Record Id: RO0001023
PE: 5602
Facility Status: Case Closed

HIST CORTESE:

Region: CORTESE
Facility County Code: 1
Reg By: LTNKA

Map ID
Direction
Distance
Elevation

MAP FINDINGS

Site

Database(s)

EDR ID Number
EPA ID Number

GOODYEAR SERVICE STATION (Continued)

S100926699

Reg Id: 01-1795

AA147
SSW
1/4-1/2
0.265 mi.
1401 ft.

ALLRIGHT PARKING LOT
1225 WEBSTER ST
OAKLAND, CA 94612

Site 2 of 2 in cluster AA

LUST
Alameda County CS
HIST CORTESE

S103472405
N/A

Relative:
Higher

LUST:

Actual:
41 ft.

Region: STATE
Global Id: T0600101854
Latitude: 37.802597
Longitude: -122.269661
Case Type: LUST Cleanup Site
Status: Completed - Case Closed
Status Date: 06/27/1996
Lead Agency: ALAMEDA COUNTY LOP
Case Worker: Not reported
Local Agency: Not reported
RB Case Number: 01-2007
LOC Case Number: RO0000612
File Location: All Files are on GeoTracker or in the Local Agency Database
Potential Media Affect: Other Groundwater (uses other than drinking water)
Potential Contaminants of Concern: Waste Oil / Motor / Hydraulic / Lubricating
Site History: Not reported

[Click here to access the California GeoTracker records for this facility:](#)

Contact:

Global Id: T0600101854
Contact Type: Regional Board Caseworker
Contact Name: Regional Water Board
Organization Name: SAN FRANCISCO BAY RWQCB (REGION 2)
Address: 1515 CLAY ST SUITE 1400
City: OAKLAND
Email: Not reported
Phone Number: Not reported

Status History:

Global Id: T0600101854
Status: Completed - Case Closed
Status Date: 06/27/1996

Global Id: T0600101854
Status: Open - Case Begin Date
Status Date: 05/20/1994

Regulatory Activities:

Global Id: T0600101854
Action Type: Other
Date: 05/20/1994
Action: Leak Reported

Global Id: T0600101854
Action Type: REMEDIATION
Date: 10/14/1994
Action: Ex Situ Physical/Chemical Treatment (other than P&T, SVE, or

Map ID
Direction
Distance
Elevation

MAP FINDINGS

Site

Database(s)

EDR ID Number
EPA ID Number

ALLRIGHT PARKING LOT (Continued)

S103472405

Excavation)

LUST REG 2:

Region: 2
Facility Id: 01-2007
Facility Status: Case Closed
Case Number: 5284
How Discovered: Subsurface Monitoring
Leak Cause: UNK
Leak Source: Tank
Date Leak Confirmed: 8/11/1994
Oversight Program: LUST
Prelim. Site Assessment Workplan Submitted: Not reported
Preliminary Site Assessment Began: Not reported
Pollution Characterization Began: Not reported
Pollution Remediation Plan Submitted: Not reported
Date Remediation Action Underway: Not reported
Date Post Remedial Action Monitoring Began: Not reported

Alameda County CS:

Status: Case Closed
Record Id: RO0000612
PE: 5602
Facility Status: Case Closed

HIST CORTESE:

Region: CORTESE
Facility County Code: 1
Reg By: LTNKA
Reg Id: 01-2007

AB148
NNE
1/4-1/2
0.266 mi.
1407 ft.
ORDWAY BUILDING
1 KAISER PLZ
OAKLAND, CA 94612
Site 1 of 2 in cluster AB

LUST
Alameda County CS
S103619420
N/A

Relative:
Lower

Actual:
21 ft.

LUST:

Region: STATE
Global Id: T0600101658
Latitude: 37.8099599
Longitude: -122.26403
Case Type: LUST Cleanup Site
Status: Completed - Case Closed
Status Date: 07/08/1994
Lead Agency: ALAMEDA COUNTY LOP
Case Worker: Not reported
Local Agency: Not reported
RB Case Number: 01-1790
LOC Case Number: RO0000923
File Location: All Files are on GeoTracker or in the Local Agency Database
Potential Media Affect: Soil
Potential Contaminants of Concern: Diesel
Site History: Not reported

Map ID
Direction
Distance
Elevation

MAP FINDINGS

Site

Database(s)

EDR ID Number
EPA ID Number

ORDWAY BUILDING (Continued)

S103619420

[Click here to access the California GeoTracker records for this facility:](#)

Contact:

Global Id: T0600101658
Contact Type: Regional Board Caseworker
Contact Name: Regional Water Board
Organization Name: SAN FRANCISCO BAY RWQCB (REGION 2)
Address: 1515 CLAY ST SUITE 1400
City: OAKLAND
Email: Not reported
Phone Number: Not reported

Status History:

Global Id: T0600101658
Status: Completed - Case Closed
Status Date: 07/08/1994

Global Id: T0600101658
Status: Open - Case Begin Date
Status Date: 02/27/1992

Regulatory Activities:

Global Id: T0600101658
Action Type: Other
Date: 02/27/1992
Action: Leak Reported

Global Id: T0600101658
Action Type: REMEDIATION
Date: 09/09/9999
Action: Excavation

Alameda County CS:

Status: Case Closed
Record Id: RO0000923
PE: 5602
Facility Status: Case Closed

**AB149
NNE
1/4-1/2
0.266 mi.
1407 ft.**

**ORDWAY THE
ONE KAISER PLAZA, STE 275
OAKLAND, CA 94612**

Site 2 of 2 in cluster AB

**RCRA-SQG
LUST
HIST CORTESE**

**1000435876
CAD981655681**

**Relative:
Lower**

RCRA-SQG:

Date form received by agency: 03/13/1990
Facility name: ORDWAY THE
Site name: ORDWAY ASSOCIATES JMB GROUP TRUST II
Facility address: ONE KAISER PLAZA, STE 275
OAKLAND, CA 94612
EPA ID: CAD981655681
Contact: JENNEL C KENEL
Contact address: Not reported
Contact country: US

**Actual:
21 ft.**

Map ID
Direction
Distance
Elevation

MAP FINDINGS

Site

Database(s)

EDR ID Number
EPA ID Number

ORDWAY THE (Continued)

1000435876

Contact telephone: (415) 271-0100
Contact email: Not reported
EPA Region: 09
Classification: Small Small Quantity Generator
Description: Handler: generates more than 100 and less than 1000 kg of hazardous waste during any calendar month and accumulates less than 6000 kg of hazardous waste at any time; or generates 100 kg or less of hazardous waste during any calendar month, and accumulates more than 1000 kg of hazardous waste at any time

Owner/Operator Summary:

Owner/operator name: ORDWAY ASSOCIATES
Owner/operator address: NOT REQUIRED
NOT REQUIRED, ME 99999
Owner/operator country: Not reported
Owner/operator telephone: (415) 555-1212
Legal status: Private
Owner/Operator Type: Owner
Owner/Op start date: Not reported
Owner/Op end date: Not reported

Owner/operator name: NOT REQUIRED
Owner/operator address: NOT REQUIRED
NOT REQUIRED, ME 99999
Owner/operator country: Not reported
Owner/operator telephone: (415) 555-1212
Legal status: Private
Owner/Operator Type: Operator
Owner/Op start date: Not reported
Owner/Op end date: Not reported

Handler Activities Summary:

U.S. importer of hazardous waste: No
Mixed waste (haz. and radioactive): No
Recycler of hazardous waste: No
Transporter of hazardous waste: No
Treater, storer or disposer of HW: No
Underground injection activity: No
On-site burner exemption: No
Furnace exemption: No
Used oil fuel burner: No
Used oil processor: No
Used oil refiner: No
Used oil fuel marketer to burner: No
Used oil Specification marketer: No
Used oil transfer facility: No
Used oil transporter: No

Historical Generators:

Date form received by agency: 09/17/1986
Site name: ORDWAY THE
Classification: Small Quantity Generator

Violation Status: No violations found

LUST REG 2:

Map ID
Direction
Distance
Elevation

MAP FINDINGS

Site

Database(s)

EDR ID Number
EPA ID Number

ORDWAY THE (Continued)

1000435876

Region: 2
Facility Id: 01-1790
Facility Status: Case Closed
Case Number: 1220
How Discovered: Tank Closure
Leak Cause: UNK
Leak Source: UNK
Date Leak Confirmed: Not reported
Oversight Program: LUST
Prelim. Site Assessment Workplan Submitted: Not reported
Preliminary Site Assessment Began: Not reported
Pollution Characterization Began: Not reported
Pollution Remediation Plan Submitted: Not reported
Date Remediation Action Underway: Not reported
Date Post Remedial Action Monitoring Began: Not reported

HIST CORTESE:

Region: CORTESE
Facility County Code: 1
Reg By: LTNKA
Reg Id: 01-1790

V150
WNW
1/4-1/2
0.268 mi.
1415 ft.

568 18TH STREET
568 18TH STREET
OAKLAND, CA 94612
Site 4 of 4 in cluster V

US BROWNFIELDS
FINDS
ECHO

1016346686
N/A

Relative:
Higher

Actual:
34 ft.

US BROWNFIELDS:
Recipient name: Oakland, City of
Grant type: Assessment
Property name: 568 18TH STREET
Property #: 008-0642-005-01
Parcel size: .13
Property Description: Machine works, garage, parking
Latitude: 37.80835
Longitude: -122.27266
HCM label: Address Matching-House Number
Map scale: 1:24,000
Point of reference: Entrance Point of a Facility or Station
Datum: World Geodetic System of 1984
ACRES property ID: 28002
Start date: Not reported
Completed date: Not reported
Acres cleaned up: Not reported
Cleanup funding: Not reported
Cleanup funding source: Not reported
Assessment funding: 3773.58
Assessment funding source: US EPA - Brownfields Assessment Cooperative Agreement
Redevelopment funding: Not reported
Redev. funding source: Not reported
Redev. funding entity name: Not reported
Redevelopment start date: Not reported
Assessment funding entity: Not reported
Cleanup funding entity: Not reported
Grant type: N/A
Accomplishment type: Phase II Environmental Assessment

Map ID
Direction
Distance
Elevation

MAP FINDINGS

Site

Database(s)

EDR ID Number
EPA ID Number

568 18TH STREET (Continued)

1016346686

Accomplishment count:	1
Cooperative agreement #:	97983401
Ownership entity:	Government
Current owner:	Oakland Redevelopment Agency
Did owner change:	Y
Cleanup required:	Unknown
Video available:	No
Photo available:	No
Institutional controls required:	U
IC Category proprietary controls:	Not reported
IC cat. info. devices:	Not reported
IC cat. gov. controls:	Not reported
IC cat. enforcement permit tools:	Not reported
IC in place date:	Not reported
IC in place:	Unknown
State/tribal program date:	Not reported
State/tribal program ID:	Not reported
State/tribal NFA date:	Not reported
Air contaminated:	Not reported
Air cleaned:	Not reported
Asbestos found:	Y
Asbestos cleaned:	Y
Controlled substance found:	Not reported
Controlled substance cleaned:	Not reported
Drinking water affected:	Not reported
Drinking water cleaned:	Not reported
Groundwater affected:	Y
Groundwater cleaned:	Y
Lead contaminant found:	Y
Lead cleaned up:	Y
No media affected:	Not reported
Unknown media affected:	Not reported
Other cleaned up:	Not reported
Other metals found:	Y
Other metals cleaned:	Y
Other contaminants found:	Not reported
Other contaminants found description:	Not reported
PAHs found:	Not reported
PAHs cleaned up:	Not reported
PCBs found:	Not reported
PCBs cleaned up:	Not reported
Petro products found:	Y
Petro products cleaned:	Y
Sediments found:	Not reported
Sediments cleaned:	Not reported
Soil affected:	Y
Soil cleaned up:	Y
Surface water cleaned:	Not reported
VOCs found:	Y
VOCs cleaned:	Y
Cleanup other description:	Not reported
Num. of cleanup and re-dev. jobs:	Not reported
Past use greenspace acreage:	Not reported
Past use residential acreage:	Not reported
Past use commercial acreage:	Not reported
Past use industrial acreage:	Not reported
Future use greenspace acreage:	Not reported

Map ID
Direction
Distance
Elevation

MAP FINDINGS

Site

Database(s)

EDR ID Number
EPA ID Number

568 18TH STREET (Continued)

1016346686

Future use residential acreage:	Not reported
Future use commercial acreage:	Not reported
Future use industrial acreage:	Not reported
Greenspace acreage and type:	Not reported
Superfund Fed. landowner flag:	U
Arsenic cleaned up:	Not reported
Cadmium cleaned up:	Not reported
Chromium cleaned up:	Not reported
Copper cleaned up:	Not reported
Iron cleaned up:	Not reported
mercury cleaned up:	Not reported
nickel cleaned up:	Not reported
No clean up:	Not reported
Pesticides cleaned up:	Not reported
Selenium cleaned up:	Not reported
SVOCs cleaned up:	Not reported
Unknown clean up:	Not reported
Arsenic contaminant found:	Not reported
Cadmium contaminant found:	Not reported
Chromium contaminant found:	Not reported
Copper contaminant found:	Not reported
Iron contaminant found:	Not reported
Mercury contaminant found:	Not reported
Nickel contaminant found:	Not reported
No contaminant found:	Not reported
Pesticides contaminant found:	Not reported
Selenium contaminant found:	Not reported
SVOCs contaminant found:	Not reported
Unknown contaminant found:	Not reported
Future Use: Multistory	Not reported
Media affected Bluiding Material:	Not reported
Media affected indoor air:	Not reported
Building material media cleaned up:	Not reported
Indoor air media cleaned up:	Not reported
Unknown media cleaned up:	Not reported
Past Use: Multistory	Not reported

FINDS:

Registry ID: 110038711329

Environmental Interest/Information System

US EPA Assessment, Cleanup and Redevelopment Exchange System (ACRES)
is an federal online database for Brownfields Grantees to
electronically submit data directly to EPA.

ECHO:

Envid: 1016346686
Registry ID: 110038711329
DFR URL: http://echo.epa.gov/detailed_facility_report?fid=110038711329

Map ID
Direction
Distance
Elevation

MAP FINDINGS

Site

Database(s)

EDR ID Number
EPA ID Number

151
South
1/4-1/2
0.273 mi.
1440 ft.

FRANK G MAR COMMUNITY HOUSING
283 13TH ST
OAKLAND, CA 94612

SLIC
Alameda County CS

S106784884
N/A

Relative:
Higher

SLIC:

Actual:
39 ft.

Region: STATE
Facility Status: Completed - Case Closed
Status Date: 06/26/1996
Global Id: T06019767396
Lead Agency: ALAMEDA COUNTY LOP
Lead Agency Case Number: RO0002829
Latitude: 37.802103
Longitude: -122.26767
Case Type: Cleanup Program Site
Case Worker: Not reported
Local Agency: Not reported
RB Case Number: NA
File Location: All Files are on GeoTracker or in the Local Agency Database
Potential Media Affected: Other Groundwater (uses other than drinking water)
Potential Contaminants of Concern: Dioxin / Furans, Other Chlorinated Hydrocarbons
Site History: Not reported

[Click here to access the California GeoTracker records for this facility:](#)

Alameda County CS:

Status: Pollution Characterization
Record Id: RO0002829
PE: 5502
Facility Status: Pollution Characterization

Status: Case Closed
Record Id: RO0002829
PE: 5502
Facility Status: Case Closed

AC152
NW
1/4-1/2
0.273 mi.
1443 ft.

538 WILLIAM STREET PARCEL 005
538 WILLIAM STREET
OAKLAND, CA 94612

US BROWNFIELDS
FINDS
ECHO

1016346735
N/A

Site 1 of 29 in cluster AC

Relative:
Lower

US BROWNFIELDS:

Actual:
26 ft.

Recipient name: Oakland, City of
Grant type: Assessment
Property name: 538 WILLIAM STREET PARCEL 005
Property #: 008-0644-005
Parcel size: .15
Property Description: Residential, hospital, and parking
Latitude: 37.80923
Longitude: -122.27038
HCM label: Address Matching-House Number
Map scale: 1:24,000
Point of reference: Entrance Point of a Facility or Station
Datum: World Geodetic System of 1984
ACRES property ID: 28047
Start date: Not reported
Completed date: Not reported

Map ID
Direction
Distance
Elevation

MAP FINDINGS

Site

Database(s)

EDR ID Number
EPA ID Number

538 WILLIAM STREET PARCEL 005 (Continued)

1016346735

Acres cleaned up:	Not reported
Cleanup funding:	Not reported
Cleanup funding source:	Not reported
Assessment funding:	3773.58
Assessment funding source:	US EPA - Brownfields Assessment Cooperative Agreement
Redevelopment funding:	Not reported
Redev. funding source:	Not reported
Redev. funding entity name:	Not reported
Redevelopment start date:	Not reported
Assessment funding entity:	Not reported
Cleanup funding entity:	Not reported
Grant type:	N/A
Accomplishment type:	Phase II Environmental Assessment
Accomplishment count:	1
Cooperative agreement #:	97983401
Ownership entity:	Government
Current owner:	Oakland Redevelopment Agency
Did owner change:	Y
Cleanup required:	Unknown
Video available:	No
Photo available:	No
Institutional controls required:	U
IC Category proprietary controls:	Not reported
IC cat. info. devices:	Not reported
IC cat. gov. controls:	Not reported
IC cat. enforcement permit tools:	Not reported
IC in place date:	Not reported
IC in place:	Unknown
State/tribal program date:	Not reported
State/tribal program ID:	Not reported
State/tribal NFA date:	Not reported
Air contaminated:	Not reported
Air cleaned:	Not reported
Asbestos found:	Not reported
Asbestos cleaned:	Not reported
Controlled substance found:	Not reported
Controlled substance cleaned:	Not reported
Drinking water affected:	Not reported
Drinking water cleaned:	Not reported
Groundwater affected:	Y
Groundwater cleaned:	Y
Lead contaminant found:	Not reported
Lead cleaned up:	Not reported
No media affected:	Not reported
Unknown media affected:	Not reported
Other cleaned up:	Not reported
Other metals found:	Not reported
Other metals cleaned:	Not reported
Other contaminants found:	Not reported
Other contaminants found description:	Not reported
PAHs found:	Not reported
PAHs cleaned up:	Not reported
PCBs found:	Not reported
PCBs cleaned up:	Not reported
Petro products found:	Not reported
Petro products cleaned:	Not reported
Sediments found:	Not reported

Map ID
Direction
Distance
Elevation

MAP FINDINGS

Site

Database(s)

EDR ID Number
EPA ID Number

538 WILLIAM STREET PARCEL 005 (Continued)

1016346735

Sediments cleaned:	Not reported
Soil affected:	Not reported
Soil cleaned up:	Not reported
Surface water cleaned:	Not reported
VOCs found:	Y
VOCs cleaned:	Y
Cleanup other description:	Not reported
Num. of cleanup and re-dev. jobs:	Not reported
Past use greenspace acreage:	Not reported
Past use residential acreage:	Not reported
Past use commercial acreage:	Not reported
Past use industrial acreage:	Not reported
Future use greenspace acreage:	Not reported
Future use residential acreage:	Not reported
Future use commercial acreage:	Not reported
Future use industrial acreage:	Not reported
Greenspace acreage and type:	Not reported
Superfund Fed. landowner flag:	U
Arsenic cleaned up:	Not reported
Cadmium cleaned up:	Not reported
Chromium cleaned up:	Not reported
Copper cleaned up:	Not reported
Iron cleaned up:	Not reported
mercury cleaned up:	Not reported
nickel cleaned up:	Not reported
No clean up:	Not reported
Pesticides cleaned up:	Not reported
Selenium cleaned up:	Not reported
SVOCs cleaned up:	Not reported
Unknown clean up:	Not reported
Arsenic contaminant found:	Not reported
Cadmium contaminant found:	Not reported
Chromium contaminant found:	Not reported
Copper contaminant found:	Not reported
Iron contaminant found:	Not reported
Mercury contaminant found:	Not reported
Nickel contaminant found:	Not reported
No contaminant found:	Not reported
Pesticides contaminant found:	Not reported
Selenium contaminant found:	Not reported
SVOCs contaminant found:	Not reported
Unknown contaminant found:	Not reported
Future Use: Multistory	Not reported
Media affected Bluiding Material:	Not reported
Media affected indoor air:	Not reported
Building material media cleaned up:	Not reported
Indoor air media cleaned up:	Not reported
Unknown media cleaned up:	Not reported
Past Use: Multistory	Not reported

FINDS:

Registry ID: 110038711882

Environmental Interest/Information System

US EPA Assessment, Cleanup and Redevelopment Exchange System (ACRES)
is an federal online database for Brownfields Grantees to

Map ID
Direction
Distance
Elevation

MAP FINDINGS

Site

Database(s)

EDR ID Number
EPA ID Number

538 WILLIAM STREET PARCEL 005 (Continued)

1016346735

electronically submit data directly to EPA.

ECHO:

Envid: 1016346735
Registry ID: 110038711882
DFR URL: http://echo.epa.gov/detailed_facility_report?fid=110038711882

AC153 **538 WILLIAM STREET PARCEL 006**
NW **538 WILLIAM STREET**
1/4-1/2 **OAKLAND, CA 94612**
0.273 mi.
1443 ft. **Site 2 of 29 in cluster AC**

US BROWNFIELDS **1016346736**
FINDS **N/A**
ECHO

Relative:
Lower

US BROWNFIELDS:

Actual:
26 ft.

Recipient name: Oakland, City of
Grant type: Assessment
Property name: 538 WILLIAM STREET PARCEL 006
Property #: 008-0644-006
Parcel size: .1
Property Description: Residential, hospital, and parking lot
Latitude: 37.80923
Longitude: -122.27038
HCM label: Address Matching-House Number
Map scale: 1:24,000
Point of reference: Entrance Point of a Facility or Station
Datum: World Geodetic System of 1984
ACRES property ID: 28048
Start date: Not reported
Completed date: Not reported
Acres cleaned up: Not reported
Cleanup funding: Not reported
Cleanup funding source: Not reported
Assessment funding: 3773.58
Assessment funding source: US EPA - Brownfields Assessment Cooperative Agreement
Redevelopment funding: Not reported
Redev. funding source: Not reported
Redev. funding entity name: Not reported
Redevelopment start date: Not reported
Assessment funding entity: Not reported
Cleanup funding entity: Not reported
Grant type: N/A
Accomplishment type: Phase II Environmental Assessment
Accomplishment count: 1
Cooperative agreement #: 97983401
Ownership entity: Government
Current owner: Oakland Redevelopment Agency
Did owner change: Y
Cleanup required: Unknown
Video available: No
Photo available: No
Institutional controls required: U
IC Category proprietary controls: Not reported
IC cat. info. devices: Not reported
IC cat. gov. controls: Not reported
IC cat. enforcement permit tools: Not reported
IC in place date: Not reported

Map ID
Direction
Distance
Elevation

MAP FINDINGS

Site

Database(s)

EDR ID Number
EPA ID Number

538 WILLIAM STREET PARCEL 006 (Continued)

1016346736

IC in place:	Unknown
State/tribal program date:	Not reported
State/tribal program ID:	Not reported
State/tribal NFA date:	Not reported
Air contaminated:	Not reported
Air cleaned:	Not reported
Asbestos found:	Not reported
Asbestos cleaned:	Not reported
Controlled substance found:	Not reported
Controlled substance cleaned:	Not reported
Drinking water affected:	Not reported
Drinking water cleaned:	Not reported
Groundwater affected:	Y
Groundwater cleaned:	Y
Lead contaminant found:	Not reported
Lead cleaned up:	Not reported
No media affected:	Not reported
Unknown media affected:	Not reported
Other cleaned up:	Not reported
Other metals found:	Not reported
Other metals cleaned:	Not reported
Other contaminants found:	Not reported
Other contaminants found description:	Not reported
PAHs found:	Not reported
PAHs cleaned up:	Not reported
PCBs found:	Not reported
PCBs cleaned up:	Not reported
Petro products found:	Not reported
Petro products cleaned:	Not reported
Sediments found:	Not reported
Sediments cleaned:	Not reported
Soil affected:	Not reported
Soil cleaned up:	Not reported
Surface water cleaned:	Not reported
VOCs found:	Y
VOCs cleaned:	Y
Cleanup other description:	Not reported
Num. of cleanup and re-dev. jobs:	Not reported
Past use greenspace acreage:	Not reported
Past use residential acreage:	Not reported
Past use commercial acreage:	Not reported
Past use industrial acreage:	Not reported
Future use greenspace acreage:	Not reported
Future use residential acreage:	Not reported
Future use commercial acreage:	Not reported
Future use industrial acreage:	Not reported
Greenspace acreage and type:	Not reported
Superfund Fed. landowner flag:	U
Arsenic cleaned up:	Not reported
Cadmium cleaned up:	Not reported
Chromium cleaned up:	Not reported
Copper cleaned up:	Not reported
Iron cleaned up:	Not reported
mercury cleaned up:	Not reported
nickel cleaned up:	Not reported
No clean up:	Not reported
Pesticides cleaned up:	Not reported

Map ID
Direction
Distance
Elevation

MAP FINDINGS

Site

Database(s)

EDR ID Number
EPA ID Number

538 WILLIAM STREET PARCEL 006 (Continued)

1016346736

Selenium cleaned up:	Not reported
SVOCs cleaned up:	Not reported
Unknown clean up:	Not reported
Arsenic contaminant found:	Not reported
Cadmium contaminant found:	Not reported
Chromium contaminant found:	Not reported
Copper contaminant found:	Not reported
Iron contaminant found:	Not reported
Mercury contaminant found:	Not reported
Nickel contaminant found:	Not reported
No contaminant found:	Not reported
Pesticides contaminant found:	Not reported
Selenium contaminant found:	Not reported
SVOCs contaminant found:	Not reported
Unknown contaminant found:	Not reported
Future Use: Multistory	Not reported
Media affected Bluiding Material:	Not reported
Media affected indoor air:	Not reported
Building material media cleaned up:	Not reported
Indoor air media cleaned up:	Not reported
Unknown media cleaned up:	Not reported
Past Use: Multistory	Not reported

FINDS:

Registry ID: 110038711891

Environmental Interest/Information System

US EPA Assessment, Cleanup and Redevelopment Exchange System (ACRES)
is an federal online database for Brownfields Grantees to
electronically submit data directly to EPA.

ECHO:

Envid: 1016346736
Registry ID: 110038711891
DFR URL: http://echo.epa.gov/detailed_facility_report?fid=110038711891

**AC154
NW
1/4-1/2
0.273 mi.
1443 ft.**

**538 WILLIAM STREET PARCEL 003
538 WILLIAM STREET
OAKLAND, CA 94612
Site 3 of 29 in cluster AC**

**US BROWNFIELDS
FINDS
ECHO**

**1016346733
N/A**

**Relative:
Lower**

US BROWNFIELDS:

**Actual:
26 ft.**

Recipient name:	Oakland, City of
Grant type:	Assessment
Property name:	538 WILLIAM STREET PARCEL 003
Property #:	008-0644-003
Parcel size:	.1
Property Description:	Residential, hospital, and parking
Latitude:	37.80923
Longitude:	-122.27038
HCM label:	Address Matching-House Number
Map scale:	1:24,000
Point of reference:	Entrance Point of a Facility or Station
Datum:	World Geodetic System of 1984

Map ID
Direction
Distance
Elevation

MAP FINDINGS

Site

Database(s)

EDR ID Number
EPA ID Number

538 WILLIAM STREET PARCEL 003 (Continued)

1016346733

ACRES property ID:	28045
Start date:	Not reported
Completed date:	Not reported
Acres cleaned up:	Not reported
Cleanup funding:	Not reported
Cleanup funding source:	Not reported
Assessment funding:	3773.58
Assessment funding source:	US EPA - Brownfields Assessment Cooperative Agreement
Redevelopment funding:	Not reported
Redev. funding source:	Not reported
Redev. funding entity name:	Not reported
Redevelopment start date:	Not reported
Assessment funding entity:	Not reported
Cleanup funding entity:	Not reported
Grant type:	N/A
Accomplishment type:	Phase II Environmental Assessment
Accomplishment count:	1
Cooperative agreement #:	97983401
Ownership entity:	Government
Current owner:	Oakland Redevelopment Agency
Did owner change:	Y
Cleanup required:	Unknown
Video available:	No
Photo available:	No
Institutional controls required:	U
IC Category proprietary controls:	Not reported
IC cat. info. devices:	Not reported
IC cat. gov. controls:	Not reported
IC cat. enforcement permit tools:	Not reported
IC in place date:	Not reported
IC in place:	Unknown
State/tribal program date:	Not reported
State/tribal program ID:	Not reported
State/tribal NFA date:	Not reported
Air contaminated:	Not reported
Air cleaned:	Not reported
Asbestos found:	Not reported
Asbestos cleaned:	Not reported
Controlled substance found:	Not reported
Controlled substance cleaned:	Not reported
Drinking water affected:	Not reported
Drinking water cleaned:	Not reported
Groundwater affected:	Y
Groundwater cleaned:	Y
Lead contaminant found:	Not reported
Lead cleaned up:	Not reported
No media affected:	Not reported
Unknown media affected:	Not reported
Other cleaned up:	Not reported
Other metals found:	Not reported
Other metals cleaned:	Not reported
Other contaminants found:	Not reported
Other contams found description:	Not reported
PAHs found:	Not reported
PAHs cleaned up:	Not reported
PCBs found:	Not reported
PCBs cleaned up:	Not reported

Map ID
Direction
Distance
Elevation

MAP FINDINGS

Site

Database(s)

EDR ID Number
EPA ID Number

538 WILLIAM STREET PARCEL 003 (Continued)

1016346733

Petro products found:	Not reported
Petro products cleaned:	Not reported
Sediments found:	Not reported
Sediments cleaned:	Not reported
Soil affected:	Not reported
Soil cleaned up:	Not reported
Surface water cleaned:	Not reported
VOCs found:	Y
VOCs cleaned:	Y
Cleanup other description:	Not reported
Num. of cleanup and re-dev. jobs:	Not reported
Past use greenspace acreage:	Not reported
Past use residential acreage:	Not reported
Past use commercial acreage:	Not reported
Past use industrial acreage:	Not reported
Future use greenspace acreage:	Not reported
Future use residential acreage:	Not reported
Future use commercial acreage:	Not reported
Future use industrial acreage:	Not reported
Greenspace acreage and type:	Not reported
Superfund Fed. landowner flag:	U
Arsenic cleaned up:	Not reported
Cadmium cleaned up:	Not reported
Chromium cleaned up:	Not reported
Copper cleaned up:	Not reported
Iron cleaned up:	Not reported
mercury cleaned up:	Not reported
nickel cleaned up:	Not reported
No clean up:	Not reported
Pesticides cleaned up:	Not reported
Selenium cleaned up:	Not reported
SVOCs cleaned up:	Not reported
Unknown clean up:	Not reported
Arsenic contaminant found:	Not reported
Cadmium contaminant found:	Not reported
Chromium contaminant found:	Not reported
Copper contaminant found:	Not reported
Iron contaminant found:	Not reported
Mercury contaminant found:	Not reported
Nickel contaminant found:	Not reported
No contaminant found:	Not reported
Pesticides contaminant found:	Not reported
Selenium contaminant found:	Not reported
SVOCs contaminant found:	Not reported
Unknown contaminant found:	Not reported
Future Use: Multistory	Not reported
Media affected Bluiding Material:	Not reported
Media affected indoor air:	Not reported
Building material media cleaned up:	Not reported
Indoor air media cleaned up:	Not reported
Unknown media cleaned up:	Not reported
Past Use: Multistory	Not reported

FINDS:

Registry ID: 110038711864

Map ID
Direction
Distance
Elevation

MAP FINDINGS

Site

Database(s)

EDR ID Number
EPA ID Number

538 WILLIAM STREET PARCEL 003 (Continued)

1016346733

Environmental Interest/Information System

US EPA Assessment, Cleanup and Redevelopment Exchange System (ACRES)
is an federal online database for Brownfields Grantees to
electronically submit data directly to EPA.

ECHO:

Envid: 1016346733
Registry ID: 110038711864
DFR URL: http://echo.epa.gov/detailed_facility_report?fid=110038711864

AC155 **538 WILLIAM STREET PARCEL 4**
NW **538 WILLIAM STREET**
1/4-1/2 **OAKLAND, CA 94612**
0.273 mi.
1443 ft. **Site 4 of 29 in cluster AC**

US BROWNFIELDS **1016346734**
FINDS **N/A**
ECHO

Relative:
Lower

US BROWNFIELDS:

Actual:
26 ft.

Recipient name: Oakland, City of
Grant type: Assessment
Property name: 538 WILLIAM STREET PARCEL 4
Property #: 008-0644-004
Parcel size: .1
Property Description: Residential, hospital, and parking
Latitude: 37.80923
Longitude: -122.27038
HCM label: Address Matching-House Number
Map scale: 1:24,000
Point of reference: Entrance Point of a Facility or Station
Datum: World Geodetic System of 1984
ACRES property ID: 28046
Start date: Not reported
Completed date: Not reported
Acres cleaned up: Not reported
Cleanup funding: Not reported
Cleanup funding source: Not reported
Assessment funding: 3773.58
Assessment funding source: US EPA - Brownfields Assessment Cooperative Agreement
Redevelopment funding: Not reported
Redev. funding source: Not reported
Redev. funding entity name: Not reported
Redevelopment start date: Not reported
Assessment funding entity: Not reported
Cleanup funding entity: Not reported
Grant type: N/A
Accomplishment type: Phase II Environmental Assessment
Accomplishment count: 1
Cooperative agreement #: 97983401
Ownership entity: Government
Current owner: Oakland Redevelopment Agency
Did owner change: Y
Cleanup required: Unknown
Video available: No
Photo available: No
Institutional controls required: U
IC Category proprietary controls: Not reported
IC cat. info. devices: Not reported

Map ID
Direction
Distance
Elevation

MAP FINDINGS

Site

Database(s)

EDR ID Number
EPA ID Number

538 WILIAM STREET PARCEL 4 (Continued)

1016346734

IC cat. gov. controls:	Not reported
IC cat. enforcement permit tools:	Not reported
IC in place date:	Not reported
IC in place:	Unknown
State/tribal program date:	Not reported
State/tribal program ID:	Not reported
State/tribal NFA date:	Not reported
Air contaminated:	Not reported
Air cleaned:	Not reported
Asbestos found:	Not reported
Asbestos cleaned:	Not reported
Controlled substance found:	Not reported
Controlled substance cleaned:	Not reported
Drinking water affected:	Not reported
Drinking water cleaned:	Not reported
Groundwater affected:	Y
Groundwater cleaned:	Y
Lead contaminant found:	Not reported
Lead cleaned up:	Not reported
No media affected:	Not reported
Unknown media affected:	Not reported
Other cleaned up:	Not reported
Other metals found:	Not reported
Other metals cleaned:	Not reported
Other contaminants found:	Not reported
Other contams found description:	Not reported
PAHs found:	Not reported
PAHs cleaned up:	Not reported
PCBs found:	Not reported
PCBs cleaned up:	Not reported
Petro products found:	Not reported
Petro products cleaned:	Not reported
Sediments found:	Not reported
Sediments cleaned:	Not reported
Soil affected:	Not reported
Soil cleaned up:	Not reported
Surface water cleaned:	Not reported
VOCs found:	Y
VOCs cleaned:	Y
Cleanup other description:	Not reported
Num. of cleanup and re-dev. jobs:	Not reported
Past use greenspace acreage:	Not reported
Past use residential acreage:	Not reported
Past use commercial acreage:	Not reported
Past use industrial acreage:	Not reported
Future use greenspace acreage:	Not reported
Future use residential acreage:	Not reported
Future use commercial acreage:	Not reported
Future use industrial acreage:	Not reported
Greenspace acreage and type:	Not reported
Superfund Fed. landowner flag:	U
Arsenic cleaned up:	Not reported
Cadmium cleaned up:	Not reported
Chromium cleaned up:	Not reported
Copper cleaned up:	Not reported
Iron cleaned up:	Not reported
mercury cleaned up:	Not reported

Map ID
Direction
Distance
Elevation

MAP FINDINGS

Site

Database(s)

EDR ID Number
EPA ID Number

538 WILIAM STREET PARCEL 4 (Continued)

1016346734

nickel cleaned up:	Not reported
No clean up:	Not reported
Pesticides cleaned up:	Not reported
Selenium cleaned up:	Not reported
SVOCs cleaned up:	Not reported
Unknown clean up:	Not reported
Arsenic contaminant found:	Not reported
Cadmium contaminant found:	Not reported
Chromium contaminant found:	Not reported
Copper contaminant found:	Not reported
Iron contaminant found:	Not reported
Mercury contaminant found:	Not reported
Nickel contaminant found:	Not reported
No contaminant found:	Not reported
Pesticides contaminant found:	Not reported
Selenium contaminant found:	Not reported
SVOCs contaminant found:	Not reported
Unknown contaminant found:	Not reported
Future Use: Multistory	Not reported
Media affected Bluiding Material:	Not reported
Media affected indoor air:	Not reported
Building material media cleaned up:	Not reported
Indoor air media cleaned up:	Not reported
Unknown media cleaned up:	Not reported
Past Use: Multistory	Not reported

FINDS:

Registry ID: 110038711873

Environmental Interest/Information System

US EPA Assessment, Cleanup and Redevelopment Exchange System (ACRES)
is an federal online database for Brownfields Grantees to
electronically submit data directly to EPA.

ECHO:

Envid: 1016346734
Registry ID: 110038711873
DFR URL: http://echo.epa.gov/detailed_facility_report?fid=110038711873

AD156
WNW
1/4-1/2
0.274 mi.
1447 ft.

571 19TH STREET
571 19TH STREET
OAKLAND, CA 94612
Site 1 of 6 in cluster AD

US BROWNFIELDS
FINDS
ECHO

1016346689
N/A

Relative:
Lower

US BROWNFIELDS:

Actual:
31 ft.

Recipient name: Oakland, City of
Grant type: Assessment
Property name: 571 19TH STREET
Property #: 008-0642-010-01
Parcel size: .22
Property Description: Parking, residential
Latitude: 37.8086732
Longitude: -122.2718217
HCM label: Address Matching-House Number

Map ID
Direction
Distance
Elevation

MAP FINDINGS

Site

Database(s)

EDR ID Number
EPA ID Number

571 19TH STREET (Continued)

1016346689

Map scale:	1:24,000
Point of reference:	Entrance Point of a Facility or Station
Datum:	World Geodetic System of 1984
ACRES property ID:	28005
Start date:	Not reported
Completed date:	Not reported
Acres cleaned up:	Not reported
Cleanup funding:	Not reported
Cleanup funding source:	Not reported
Assessment funding:	3773.58
Assessment funding source:	US EPA - Brownfields Assessment Cooperative Agreement
Redevelopment funding:	Not reported
Redev. funding source:	Not reported
Redev. funding entity name:	Not reported
Redevelopment start date:	Not reported
Assessment funding entity:	Not reported
Cleanup funding entity:	Not reported
Grant type:	B
Accomplishment type:	Phase II Environmental Assessment
Accomplishment count:	1
Cooperative agreement #:	97983401
Ownership entity:	Government
Current owner:	Oakland Redevelopment Agency
Did owner change:	Y
Cleanup required:	Unknown
Video available:	No
Photo available:	No
Institutional controls required:	U
IC Category proprietary controls:	Not reported
IC cat. info. devices:	Not reported
IC cat. gov. controls:	Not reported
IC cat. enforcement permit tools:	Not reported
IC in place date:	Not reported
IC in place:	Unknown
State/tribal program date:	Not reported
State/tribal program ID:	Not reported
State/tribal NFA date:	Not reported
Air contaminated:	Not reported
Air cleaned:	Not reported
Asbestos found:	Not reported
Asbestos cleaned:	Not reported
Controlled substance found:	Not reported
Controlled substance cleaned:	Not reported
Drinking water affected:	Not reported
Drinking water cleaned:	Not reported
Groundwater affected:	Y
Groundwater cleaned:	Y
Lead contaminant found:	Not reported
Lead cleaned up:	Not reported
No media affected:	Not reported
Unknown media affected:	Not reported
Other cleaned up:	Not reported
Other metals found:	Not reported
Other metals cleaned:	Not reported
Other contaminants found:	Not reported
Other contams found description:	Not reported
PAHs found:	Not reported

Map ID
Direction
Distance
Elevation

MAP FINDINGS

Site

Database(s)

EDR ID Number
EPA ID Number

571 19TH STREET (Continued)

1016346689

PAHs cleaned up:	Not reported
PCBs found:	Not reported
PCBs cleaned up:	Not reported
Petro products found:	Not reported
Petro products cleaned:	Not reported
Sediments found:	Not reported
Sediments cleaned:	Not reported
Soil affected:	Not reported
Soil cleaned up:	Not reported
Surface water cleaned:	Not reported
VOCs found:	Y
VOCs cleaned:	Y
Cleanup other description:	Not reported
Num. of cleanup and re-dev. jobs:	Not reported
Past use greenspace acreage:	Not reported
Past use residential acreage:	Not reported
Past use commercial acreage:	Not reported
Past use industrial acreage:	Not reported
Future use greenspace acreage:	Not reported
Future use residential acreage:	Not reported
Future use commercial acreage:	Not reported
Future use industrial acreage:	Not reported
Greenspace acreage and type:	Not reported
Superfund Fed. landowner flag:	U
Arsenic cleaned up:	Not reported
Cadmium cleaned up:	Not reported
Chromium cleaned up:	Not reported
Copper cleaned up:	Not reported
Iron cleaned up:	Not reported
mercury cleaned up:	Not reported
nickel cleaned up:	Not reported
No clean up:	Not reported
Pesticides cleaned up:	Not reported
Selenium cleaned up:	Not reported
SVOCs cleaned up:	Not reported
Unknown clean up:	Not reported
Arsenic contaminant found:	Not reported
Cadmium contaminant found:	Not reported
Chromium contaminant found:	Not reported
Copper contaminant found:	Not reported
Iron contaminant found:	Not reported
Mercury contaminant found:	Not reported
Nickel contaminant found:	Not reported
No contaminant found:	Not reported
Pesticides contaminant found:	Not reported
Selenium contaminant found:	Not reported
SVOCs contaminant found:	Not reported
Unknown contaminant found:	Not reported
Future Use: Multistory	Not reported
Media affected Bluiding Material:	Not reported
Media affected indoor air:	Not reported
Building material media cleaned up:	Not reported
Indoor air media cleaned up:	Not reported
Unknown media cleaned up:	Not reported
Past Use: Multistory	Not reported

Map ID
Direction
Distance
Elevation

MAP FINDINGS

Site

Database(s)

EDR ID Number
EPA ID Number

571 19TH STREET (Continued)

1016346689

FINDS:

Registry ID: 110038711356

Environmental Interest/Information System

US EPA Assessment, Cleanup and Redevelopment Exchange System (ACRES)
is an federal online database for Brownfields Grantees to
electronically submit data directly to EPA.

ECHO:

Envid: 1016346689
Registry ID: 110038711356
DFR URL: http://echo.epa.gov/detailed_facility_report?fid=110038711356

**AC157
NW
1/4-1/2
0.277 mi.
1460 ft.**

**544 WILLIAM STREET
544 WILLIAM STREET
OAKLAND, CA 94612
Site 5 of 29 in cluster AC**

**US BROWNFIELDS 1016346763
FINDS N/A
ECHO**

**Relative:
Lower**

US BROWNFIELDS:

**Actual:
26 ft.**

Recipient name: Oakland, City of
Grant type: Assessment
Property name: 544 WILLIAM STREET
Property #: 008-0644-007
Parcel size: .06
Property Description: Hospital, parking, and residential
Latitude: 37.8091029
Longitude: -122.2706846
HCM label: Address Matching-House Number
Map scale: 1:24,000
Point of reference: Entrance Point of a Facility or Station
Datum: World Geodetic System of 1984
ACRES property ID: 28049
Start date: Not reported
Completed date: Not reported
Acres cleaned up: Not reported
Cleanup funding: Not reported
Cleanup funding source: Not reported
Assessment funding: 3773.58
Assessment funding source: US EPA - Brownfields Assessment Cooperative Agreement
Redevelopment funding: Not reported
Redev. funding source: Not reported
Redev. funding entity name: Not reported
Redevelopment start date: Not reported
Assessment funding entity: Not reported
Cleanup funding entity: Not reported
Grant type: N/A
Accomplishment type: Phase II Environmental Assessment
Accomplishment count: 1
Cooperative agreement #: 97983401
Ownership entity: Government
Current owner: Oakland Redevelopment Agency
Did owner change: Y
Cleanup required: Unknown
Video available: No

Map ID
Direction
Distance
Elevation

MAP FINDINGS

Site

Database(s)

EDR ID Number
EPA ID Number

544 WILLIAM STREET (Continued)

1016346763

Photo available:	No
Institutional controls required:	U
IC Category proprietary controls:	Not reported
IC cat. info. devices:	Not reported
IC cat. gov. controls:	Not reported
IC cat. enforcement permit tools:	Not reported
IC in place date:	Not reported
IC in place:	Unknown
State/tribal program date:	Not reported
State/tribal program ID:	Not reported
State/tribal NFA date:	Not reported
Air contaminated:	Not reported
Air cleaned:	Not reported
Asbestos found:	Not reported
Asbestos cleaned:	Not reported
Controlled substance found:	Not reported
Controlled substance cleaned:	Not reported
Drinking water affected:	Not reported
Drinking water cleaned:	Not reported
Groundwater affected:	Not reported
Groundwater cleaned:	Not reported
Lead contaminant found:	Not reported
Lead cleaned up:	Not reported
No media affected:	Not reported
Unknown media affected:	Not reported
Other cleaned up:	Not reported
Other metals found:	Not reported
Other metals cleaned:	Not reported
Other contaminants found:	Not reported
Other contams found description:	Not reported
PAHs found:	Not reported
PAHs cleaned up:	Not reported
PCBs found:	Not reported
PCBs cleaned up:	Not reported
Petro products found:	Not reported
Petro products cleaned:	Not reported
Sediments found:	Not reported
Sediments cleaned:	Not reported
Soil affected:	Not reported
Soil cleaned up:	Not reported
Surface water cleaned:	Not reported
VOCs found:	Not reported
VOCs cleaned:	Not reported
Cleanup other description:	Not reported
Num. of cleanup and re-dev. jobs:	Not reported
Past use greenspace acreage:	Not reported
Past use residential acreage:	Not reported
Past use commercial acreage:	Not reported
Past use industrial acreage:	Not reported
Future use greenspace acreage:	Not reported
Future use residential acreage:	Not reported
Future use commercial acreage:	Not reported
Future use industrial acreage:	Not reported
Greenspace acreage and type:	Not reported
Superfund Fed. landowner flag:	U
Arsenic cleaned up:	Not reported
Cadmium cleaned up:	Not reported

Map ID
Direction
Distance
Elevation

MAP FINDINGS

Site

Database(s)

EDR ID Number
EPA ID Number

544 WILLIAM STREET (Continued)

1016346763

Chromium cleaned up:	Not reported
Copper cleaned up:	Not reported
Iron cleaned up:	Not reported
mercury cleaned up:	Not reported
nickel cleaned up:	Not reported
No clean up:	Not reported
Pesticides cleaned up:	Not reported
Selenium cleaned up:	Not reported
SVOCs cleaned up:	Not reported
Unknown clean up:	Not reported
Arsenic contaminant found:	Not reported
Cadmium contaminant found:	Not reported
Chromium contaminant found:	Not reported
Copper contaminant found:	Not reported
Iron contaminant found:	Not reported
Mercury contaminant found:	Not reported
Nickel contaminant found:	Not reported
No contaminant found:	Not reported
Pesticides contaminant found:	Not reported
Selenium contaminant found:	Not reported
SVOCs contaminant found:	Not reported
Unknown contaminant found:	Not reported
Future Use: Multistory	Not reported
Media affected Bluiding Material:	Not reported
Media affected indoor air:	Not reported
Building material media cleaned up:	Not reported
Indoor air media cleaned up:	Not reported
Unknown media cleaned up:	Not reported
Past Use: Multistory	Not reported

FINDS:

Registry ID: 110038712195

Environmental Interest/Information System

US EPA Assessment, Cleanup and Redevelopment Exchange System (ACRES)
is an federal online database for Brownfields Grantees to
electronically submit data directly to EPA.

ECHO:

Envid: 1016346763
Registry ID: 110038712195
DFR URL: http://echo.epa.gov/detailed_facility_report?fid=110038712195

AD158 1800 SAN PABLO AVENUE
WNW 1800 SAN PABLO AVENUE
1/4-1/2 OAKLAND, CA 94612
0.278 mi.
1467 ft. Site 2 of 6 in cluster AD

US BROWNFIELDS 1016346647
FINDS N/A
ECHO

Relative:
Higher

US BROWNFIELDS:
Recipient name: Oakland, City of
Grant type: Assessment
Property name: 1800 SAN PABLO AVENUE
Property #: 008-0642-006
Parcel size: .08

Actual:
34 ft.

Map ID
Direction
Distance
Elevation

MAP FINDINGS

Site

Database(s)

EDR ID Number
EPA ID Number

1800 SAN PABLO AVENUE (Continued)

1016346647

Property Description:	Retail store, restaurant
Latitude:	37.80835
Longitude:	-122.27266
HCM label:	Address Matching-House Number
Map scale:	1:24,000
Point of reference:	Entrance Point of a Facility or Station
Datum:	World Geodetic System of 1984
ACRES property ID:	27821
Start date:	Not reported
Completed date:	Not reported
Acres cleaned up:	Not reported
Cleanup funding:	Not reported
Cleanup funding source:	Not reported
Assessment funding:	250000
Assessment funding source:	Local Funding
Redevelopment funding:	Not reported
Redev. funding source:	Not reported
Redev. funding entity name:	Not reported
Redevelopment start date:	Not reported
Assessment funding entity:	Oakland Redevelopment Agency
Cleanup funding entity:	Not reported
Grant type:	N/A
Accomplishment type:	Phase II Environmental Assessment
Accomplishment count:	1
Cooperative agreement #:	97983401
Ownership entity:	Government
Current owner:	Oakland Redevelopment Agency
Did owner change:	Y
Cleanup required:	Unknown
Video available:	No
Photo available:	No
Institutional controls required:	U
IC Category proprietary controls:	Not reported
IC cat. info. devices:	Not reported
IC cat. gov. controls:	Not reported
IC cat. enforcement permit tools:	Not reported
IC in place date:	Not reported
IC in place:	Unknown
State/tribal program date:	Not reported
State/tribal program ID:	Not reported
State/tribal NFA date:	Not reported
Air contaminated:	Not reported
Air cleaned:	Not reported
Asbestos found:	Not reported
Asbestos cleaned:	Not reported
Controlled substance found:	Not reported
Controlled substance cleaned:	Not reported
Drinking water affected:	Not reported
Drinking water cleaned:	Not reported
Groundwater affected:	Y
Groundwater cleaned:	Y
Lead contaminant found:	Not reported
Lead cleaned up:	Not reported
No media affected:	Not reported
Unknown media affected:	Not reported
Other cleaned up:	Not reported
Other metals found:	Not reported

Map ID
Direction
Distance
Elevation

MAP FINDINGS

Site

Database(s)

EDR ID Number
EPA ID Number

1800 SAN PABLO AVENUE (Continued)

1016346647

Other metals cleaned:	Not reported
Other contaminants found:	Not reported
Other contams found description:	Not reported
PAHs found:	Not reported
PAHs cleaned up:	Not reported
PCBs found:	Not reported
PCBs cleaned up:	Not reported
Petro products found:	Not reported
Petro products cleaned:	Not reported
Sediments found:	Not reported
Sediments cleaned:	Not reported
Soil affected:	Not reported
Soil cleaned up:	Not reported
Surface water cleaned:	Not reported
VOCs found:	Y
VOCs cleaned:	Y
Cleanup other description:	Not reported
Num. of cleanup and re-dev. jobs:	Not reported
Past use greenspace acreage:	Not reported
Past use residential acreage:	Not reported
Past use commercial acreage:	Not reported
Past use industrial acreage:	Not reported
Future use greenspace acreage:	Not reported
Future use residential acreage:	Not reported
Future use commercial acreage:	Not reported
Future use industrial acreage:	Not reported
Greenspace acreage and type:	Not reported
Superfund Fed. landowner flag:	U
Arsenic cleaned up:	Not reported
Cadmium cleaned up:	Not reported
Chromium cleaned up:	Not reported
Copper cleaned up:	Not reported
Iron cleaned up:	Not reported
mercury cleaned up:	Not reported
nickel cleaned up:	Not reported
No clean up:	Not reported
Pesticides cleaned up:	Not reported
Selenium cleaned up:	Not reported
SVOCs cleaned up:	Not reported
Unknown clean up:	Not reported
Arsenic contaminant found:	Not reported
Cadmium contaminant found:	Not reported
Chromium contaminant found:	Not reported
Copper contaminant found:	Not reported
Iron contaminant found:	Not reported
Mercury contaminant found:	Not reported
Nickel contaminant found:	Not reported
No contaminant found:	Not reported
Pesticides contaminant found:	Not reported
Selenium contaminant found:	Not reported
SVOCs contaminant found:	Not reported
Unknown contaminant found:	Not reported
Future Use: Multistory	Not reported
Media affected Bluiding Material:	Not reported
Media affected indoor air:	Not reported
Building material media cleaned up:	Not reported
Indoor air media cleaned up:	Not reported

Map ID
Direction
Distance
Elevation

MAP FINDINGS

Site

Database(s)

EDR ID Number
EPA ID Number

1800 SAN PABLO AVENUE (Continued)

1016346647

Unknown media cleaned up:	Not reported
Past Use: Multistory	Not reported
Recipient name:	Oakland, City of
Grant type:	Assessment
Property name:	1800 SAN PABLO AVENUE
Property #:	008-0642-006
Parcel size:	.08
Property Description:	Retail store, restaurant
Latitude:	37.80835
Longitude:	-122.27266
HCM label:	Address Matching-House Number
Map scale:	1:24,000
Point of reference:	Entrance Point of a Facility or Station
Datum:	World Geodetic System of 1984
ACRES property ID:	27821
Start date:	Not reported
Completed date:	Not reported
Acres cleaned up:	Not reported
Cleanup funding:	Not reported
Cleanup funding source:	Not reported
Assessment funding:	250000
Assessment funding source:	Private/Other Funding
Redevelopment funding:	Not reported
Redev. funding source:	Not reported
Redev. funding entity name:	Not reported
Redevelopment start date:	Not reported
Assessment funding entity:	Forest City Development
Cleanup funding entity:	Not reported
Grant type:	N/A
Accomplishment type:	Phase II Environmental Assessment
Accomplishment count:	1
Cooperative agreement #:	97983401
Ownership entity:	Government
Current owner:	Oakland Redevelopment Agency
Did owner change:	Y
Cleanup required:	Unknown
Video available:	No
Photo available:	No
Institutional controls required:	U
IC Category proprietary controls:	Not reported
IC cat. info. devices:	Not reported
IC cat. gov. controls:	Not reported
IC cat. enforcement permit tools:	Not reported
IC in place date:	Not reported
IC in place:	Unknown
State/tribal program date:	Not reported
State/tribal program ID:	Not reported
State/tribal NFA date:	Not reported
Air contaminated:	Not reported
Air cleaned:	Not reported
Asbestos found:	Not reported
Asbestos cleaned:	Not reported
Controlled substance found:	Not reported
Controlled substance cleaned:	Not reported
Drinking water affected:	Not reported
Drinking water cleaned:	Not reported

Map ID
Direction
Distance
Elevation

MAP FINDINGS

Site

Database(s)

EDR ID Number
EPA ID Number

1800 SAN PABLO AVENUE (Continued)

1016346647

Groundwater affected:	Y
Groundwater cleaned:	Y
Lead contaminant found:	Not reported
Lead cleaned up:	Not reported
No media affected:	Not reported
Unknown media affected:	Not reported
Other cleaned up:	Not reported
Other metals found:	Not reported
Other metals cleaned:	Not reported
Other contaminants found:	Not reported
Other contams found description:	Not reported
PAHs found:	Not reported
PAHs cleaned up:	Not reported
PCBs found:	Not reported
PCBs cleaned up:	Not reported
Petro products found:	Not reported
Petro products cleaned:	Not reported
Sediments found:	Not reported
Sediments cleaned:	Not reported
Soil affected:	Not reported
Soil cleaned up:	Not reported
Surface water cleaned:	Not reported
VOCs found:	Y
VOCs cleaned:	Y
Cleanup other description:	Not reported
Num. of cleanup and re-dev. jobs:	Not reported
Past use greenspace acreage:	Not reported
Past use residential acreage:	Not reported
Past use commercial acreage:	Not reported
Past use industrial acreage:	Not reported
Future use greenspace acreage:	Not reported
Future use residential acreage:	Not reported
Future use commercial acreage:	Not reported
Future use industrial acreage:	Not reported
Greenspace acreage and type:	Not reported
Superfund Fed. landowner flag:	U
Arsenic cleaned up:	Not reported
Cadmium cleaned up:	Not reported
Chromium cleaned up:	Not reported
Copper cleaned up:	Not reported
Iron cleaned up:	Not reported
mercury cleaned up:	Not reported
nickel cleaned up:	Not reported
No clean up:	Not reported
Pesticides cleaned up:	Not reported
Selenium cleaned up:	Not reported
SVOCs cleaned up:	Not reported
Unknown clean up:	Not reported
Arsenic contaminant found:	Not reported
Cadmium contaminant found:	Not reported
Chromium contaminant found:	Not reported
Copper contaminant found:	Not reported
Iron contaminant found:	Not reported
Mercury contaminant found:	Not reported
Nickel contaminant found:	Not reported
No contaminant found:	Not reported
Pesticides contaminant found:	Not reported

Map ID
Direction
Distance
Elevation

MAP FINDINGS

Site

Database(s)

EDR ID Number
EPA ID Number

1800 SAN PABLO AVENUE (Continued)

1016346647

Selenium contaminant found:	Not reported
SVOCs contaminant found:	Not reported
Unknown contaminant found:	Not reported
Future Use: Multistory	Not reported
Media affected Bluiding Material:	Not reported
Media affected indoor air:	Not reported
Building material media cleaned up:	Not reported
Indoor air media cleaned up:	Not reported
Unknown media cleaned up:	Not reported
Past Use: Multistory	Not reported
Recipient name:	Oakland, City of
Grant type:	Assessment
Property name:	1800 SAN PABLO AVENUE
Property #:	008-0642-006
Parcel size:	.08
Property Description:	Retail store, restaurant
Latitude:	37.80835
Longitude:	-122.27266
HCM label:	Address Matching-House Number
Map scale:	1:24,000
Point of reference:	Entrance Point of a Facility or Station
Datum:	World Geodetic System of 1984
ACRES property ID:	27821
Start date:	Not reported
Completed date:	Not reported
Acres cleaned up:	Not reported
Cleanup funding:	Not reported
Cleanup funding source:	Not reported
Assessment funding:	3773.58
Assessment funding source:	US EPA - Brownfields Assessment Cooperative Agreement
Redevelopment funding:	Not reported
Redev. funding source:	Not reported
Redev. funding entity name:	Not reported
Redevelopment start date:	Not reported
Assessment funding entity:	Not reported
Cleanup funding entity:	Not reported
Grant type:	N/A
Accomplishment type:	Phase II Environmental Assessment
Accomplishment count:	1
Cooperative agreement #:	97983401
Ownership entity:	Government
Current owner:	Oakland Redevelopment Agency
Did owner change:	Y
Cleanup required:	Unknown
Video available:	No
Photo available:	No
Institutional controls required:	U
IC Category proprietary controls:	Not reported
IC cat. info. devices:	Not reported
IC cat. gov. controls:	Not reported
IC cat. enforcement permit tools:	Not reported
IC in place date:	Not reported
IC in place:	Unknown
State/tribal program date:	Not reported
State/tribal program ID:	Not reported
State/tribal NFA date:	Not reported

Map ID
Direction
Distance
Elevation

MAP FINDINGS

Site

Database(s)

EDR ID Number
EPA ID Number

1800 SAN PABLO AVENUE (Continued)

1016346647

Air contaminated:	Not reported
Air cleaned:	Not reported
Asbestos found:	Not reported
Asbestos cleaned:	Not reported
Controlled substance found:	Not reported
Controlled substance cleaned:	Not reported
Drinking water affected:	Not reported
Drinking water cleaned:	Not reported
Groundwater affected:	Y
Groundwater cleaned:	Y
Lead contaminant found:	Not reported
Lead cleaned up:	Not reported
No media affected:	Not reported
Unknown media affected:	Not reported
Other cleaned up:	Not reported
Other metals found:	Not reported
Other metals cleaned:	Not reported
Other contaminants found:	Not reported
Other contaminants found description:	Not reported
PAHs found:	Not reported
PAHs cleaned up:	Not reported
PCBs found:	Not reported
PCBs cleaned up:	Not reported
Petro products found:	Not reported
Petro products cleaned:	Not reported
Sediments found:	Not reported
Sediments cleaned:	Not reported
Soil affected:	Not reported
Soil cleaned up:	Not reported
Surface water cleaned:	Not reported
VOCs found:	Y
VOCs cleaned:	Y
Cleanup other description:	Not reported
Num. of cleanup and re-dev. jobs:	Not reported
Past use greenspace acreage:	Not reported
Past use residential acreage:	Not reported
Past use commercial acreage:	Not reported
Past use industrial acreage:	Not reported
Future use greenspace acreage:	Not reported
Future use residential acreage:	Not reported
Future use commercial acreage:	Not reported
Future use industrial acreage:	Not reported
Greenspace acreage and type:	Not reported
Superfund Fed. landowner flag:	U
Arsenic cleaned up:	Not reported
Cadmium cleaned up:	Not reported
Chromium cleaned up:	Not reported
Copper cleaned up:	Not reported
Iron cleaned up:	Not reported
mercury cleaned up:	Not reported
nickel cleaned up:	Not reported
No clean up:	Not reported
Pesticides cleaned up:	Not reported
Selenium cleaned up:	Not reported
SVOCs cleaned up:	Not reported
Unknown clean up:	Not reported
Arsenic contaminant found:	Not reported

Map ID
Direction
Distance
Elevation

MAP FINDINGS

Site

Database(s)

EDR ID Number
EPA ID Number

1800 SAN PABLO AVENUE (Continued)

1016346647

Cadmium contaminant found: Not reported
Chromium contaminant found: Not reported
Copper contaminant found: Not reported
Iron contaminant found: Not reported
Mercury contaminant found: Not reported
Nickel contaminant found: Not reported
No contaminant found: Not reported
Pesticides contaminant found: Not reported
Selenium contaminant found: Not reported
SVOCs contaminant found: Not reported
Unknown contaminant found: Not reported
Future Use: Multistory Not reported
Media affected Bluiding Material: Not reported
Media affected indoor air: Not reported
Building material media cleaned up: Not reported
Indoor air media cleaned up: Not reported
Unknown media cleaned up: Not reported
Past Use: Multistory Not reported

FINDS:

Registry ID: 110038710918

Environmental Interest/Information System

US EPA Assessment, Cleanup and Redevelopment Exchange System (ACRES)
is an federal online database for Brownfields Grantees to
electronically submit data directly to EPA.

ECHO:

Envid: 1016346647
Registry ID: 110038710918
DFR URL: http://echo.epa.gov/detailed_facility_report?fid=110038710918

AE159
WSW
1/4-1/2
0.282 mi.
1487 ft.

OAKLAND CITY HALL
#1 CITY HALL PLAZA
OAKLAND, CA 94612
Site 1 of 7 in cluster AE

RCRA-SQG
LUST
Alameda County CS
HIST CORTESE
Notify 65

1000277317
CAD980892004

Relative:
Higher

RCRA-SQG:

Date form received by agency: 09/01/1996

Facility name: OAKLAND CITY HALL

Facility address: #1 CITY HALL PLAZA

OAKLAND, CA 94612

EPA ID: CAD980892004

Contact: Not reported

Contact address: Not reported

Not reported

Contact country: US

Contact telephone: Not reported

Contact email: Not reported

EPA Region: 09

Classification: Small Small Quantity Generator

Description: Handler: generates more than 100 and less than 1000 kg of hazardous waste during any calendar month and accumulates less than 6000 kg of hazardous waste at any time; or generates 100 kg or less of hazardous

Map ID
Direction
Distance
Elevation

MAP FINDINGS

Site

Database(s)

EDR ID Number
EPA ID Number

OAKLAND CITY HALL (Continued)

1000277317

waste during any calendar month, and accumulates more than 1000 kg of hazardous waste at any time

Owner/Operator Summary:

Owner/operator name: NOT REQUIRED
Owner/operator address: NOT REQUIRED
NOT REQUIRED, ME 99999
Owner/operator country: Not reported
Owner/operator telephone: (415) 555-1212
Legal status: County
Owner/Operator Type: Operator
Owner/Op start date: Not reported
Owner/Op end date: Not reported

Owner/operator name: CITY OF OAKLAND
Owner/operator address: NOT REQUIRED
NOT REQUIRED, ME 99999
Owner/operator country: Not reported
Owner/operator telephone: (415) 555-1212
Legal status: County
Owner/Operator Type: Owner
Owner/Op start date: Not reported
Owner/Op end date: Not reported

Handler Activities Summary:

U.S. importer of hazardous waste: No
Mixed waste (haz. and radioactive): No
Recycler of hazardous waste: No
Transporter of hazardous waste: No
Treater, storer or disposer of HW: No
Underground injection activity: No
On-site burner exemption: No
Furnace exemption: No
Used oil fuel burner: No
Used oil processor: No
Used oil refiner: No
Used oil fuel marketer to burner: No
Used oil Specification marketer: No
Used oil transfer facility: No
Used oil transporter: No

Historical Generators:

Date form received by agency: 10/08/1985
Site name: OAKLAND CITY HALL
Classification: Large Quantity Generator

Violation Status: No violations found

LUST:

Region: STATE
Global Id: T0600100986
Latitude: 37.8064
Longitude: -122.2716
Case Type: LUST Cleanup Site
Status: Completed - Case Closed
Status Date: 02/21/1995

Map ID
Direction
Distance
Elevation

MAP FINDINGS

Site

Database(s)

EDR ID Number
EPA ID Number

OAKLAND CITY HALL (Continued)

1000277317

Lead Agency: ALAMEDA COUNTY LOP
Case Worker: Not reported
Local Agency: Not reported
RB Case Number: 01-1069
LOC Case Number: RO0000954
File Location: All Files are on GeoTracker or in the Local Agency Database
Potential Media Affect: Other Groundwater (uses other than drinking water)
Potential Contaminants of Concern: Gasoline
Site History: Not reported

[Click here to access the California GeoTracker records for this facility:](#)

Contact:

Global Id: T0600100986
Contact Type: Regional Board Caseworker
Contact Name: Regional Water Board
Organization Name: SAN FRANCISCO BAY RWQCB (REGION 2)
Address: 1515 CLAY ST SUITE 1400
City: OAKLAND
Email: Not reported
Phone Number: Not reported

Status History:

Global Id: T0600100986
Status: Completed - Case Closed
Status Date: 02/21/1995

Global Id: T0600100986
Status: Open - Case Begin Date
Status Date: 07/15/1989

Regulatory Activities:

Global Id: T0600100986
Action Type: Other
Date: 07/15/1989
Action: Leak Reported

Global Id: T0600100986
Action Type: REMEDIATION
Date: 09/09/9999
Action: Excavation

LUST REG 2:

Region: 2
Facility Id: 01-1069
Facility Status: Case Closed
Case Number: 3791
How Discovered: Tank Closure
Leak Cause: Structure Failure
Leak Source: Tank
Date Leak Confirmed: Not reported
Oversight Program: LUST
Prelim. Site Assessment Workplan Submitted: Not reported
Preliminary Site Assessment Began: Not reported
Pollution Characterization Began: Not reported

Map ID
Direction
Distance
Elevation

MAP FINDINGS

Site

Database(s)

EDR ID Number
EPA ID Number

OAKLAND CITY HALL (Continued)

1000277317

Pollution Remediation Plan Submitted: Not reported
Date Remediation Action Underway: Not reported
Date Post Remedial Action Monitoring Began: Not reported

Alameda County CS:

Status: Case Closed
Record Id: RO0000954
PE: 5602
Facility Status: Case Closed

HIST CORTESE:

Region: CORTESE
Facility County Code: 1
Reg By: LTNKA
Reg Id: 01-1069

NOTIFY 65:

Date Reported: Not reported
Staff Initials: Not reported
Board File Number: Not reported
Facility Type: Not reported
Discharge Date: Not reported
Issue Date: Not reported
Incident Description: Not reported

AC160
NW
1/4-1/2
0.282 mi.
1487 ft.

550 WILLIAM STREET
550 WILLIAM STREET
OAKLAND, CA 94612
Site 6 of 29 in cluster AC

US BROWNFIELDS **1016346764**
FINDS **N/A**
ECHO

Relative:
Lower

US BROWNFIELDS:

Actual:
26 ft.

Recipient name: Oakland, City of
Grant type: Assessment
Property name: 550 WILLIAM STREET
Property #: 008-0644-008
Parcel size: .05
Property Description: Commercial (sausage factory)
Latitude: 37.8091211
Longitude: -122.2708124
HCM label: Address Matching-House Number
Map scale: 1:24,000
Point of reference: Entrance Point of a Facility or Station
Datum: World Geodetic System of 1984
ACRES property ID: 28061
Start date: Not reported
Completed date: Not reported
Acres cleaned up: Not reported
Cleanup funding: Not reported
Cleanup funding source: Not reported
Assessment funding: 3773.58
Assessment funding source: US EPA - Brownfields Assessment Cooperative Agreement
Redevelopment funding: Not reported
Redev. funding source: Not reported
Redev. funding entity name: Not reported
Redevelopment start date: Not reported

Map ID
Direction
Distance
Elevation

MAP FINDINGS

Site

Database(s)

EDR ID Number
EPA ID Number

550 WILLIAM STREET (Continued)

1016346764

Assessment funding entity:	Not reported
Cleanup funding entity:	Not reported
Grant type:	N/A
Accomplishment type:	Phase II Environmental Assessment
Accomplishment count:	1
Cooperative agreement #:	97983401
Ownership entity:	Government
Current owner:	Oakland Redevelopment Agency
Did owner change:	Y
Cleanup required:	Unknown
Video available:	No
Photo available:	No
Institutional controls required:	U
IC Category proprietary controls:	Not reported
IC cat. info. devices:	Not reported
IC cat. gov. controls:	Not reported
IC cat. enforcement permit tools:	Not reported
IC in place date:	Not reported
IC in place:	Unknown
State/tribal program date:	Not reported
State/tribal program ID:	Not reported
State/tribal NFA date:	Not reported
Air contaminated:	Not reported
Air cleaned:	Not reported
Asbestos found:	Not reported
Asbestos cleaned:	Not reported
Controlled substance found:	Not reported
Controlled substance cleaned:	Not reported
Drinking water affected:	Not reported
Drinking water cleaned:	Not reported
Groundwater affected:	Y
Groundwater cleaned:	Y
Lead contaminant found:	Not reported
Lead cleaned up:	Not reported
No media affected:	Not reported
Unknown media affected:	Not reported
Other cleaned up:	Not reported
Other metals found:	Not reported
Other metals cleaned:	Not reported
Other contaminants found:	Not reported
Other contams found description:	Not reported
PAHs found:	Not reported
PAHs cleaned up:	Not reported
PCBs found:	Not reported
PCBs cleaned up:	Not reported
Petro products found:	Not reported
Petro products cleaned:	Not reported
Sediments found:	Not reported
Sediments cleaned:	Not reported
Soil affected:	Not reported
Soil cleaned up:	Not reported
Surface water cleaned:	Not reported
VOCs found:	Y
VOCs cleaned:	Y
Cleanup other description:	Not reported
Num. of cleanup and re-dev. jobs:	Not reported
Past use greenspace acreage:	Not reported

Map ID
Direction
Distance
Elevation

MAP FINDINGS

Site

Database(s)

EDR ID Number
EPA ID Number

550 WILLIAM STREET (Continued)

1016346764

Past use residential acreage:	Not reported
Past use commercial acreage:	Not reported
Past use industrial acreage:	Not reported
Future use greenspace acreage:	Not reported
Future use residential acreage:	Not reported
Future use commercial acreage:	Not reported
Future use industrial acreage:	Not reported
Greenspace acreage and type:	Not reported
Superfund Fed. landowner flag:	U
Arsenic cleaned up:	Not reported
Cadmium cleaned up:	Not reported
Chromium cleaned up:	Not reported
Copper cleaned up:	Not reported
Iron cleaned up:	Not reported
mercury cleaned up:	Not reported
nickel cleaned up:	Not reported
No clean up:	Not reported
Pesticides cleaned up:	Not reported
Selenium cleaned up:	Not reported
SVOCs cleaned up:	Not reported
Unknown clean up:	Not reported
Arsenic contaminant found:	Not reported
Cadmium contaminant found:	Not reported
Chromium contaminant found:	Not reported
Copper contaminant found:	Not reported
Iron contaminant found:	Not reported
Mercury contaminant found:	Not reported
Nickel contaminant found:	Not reported
No contaminant found:	Not reported
Pesticides contaminant found:	Not reported
Selenium contaminant found:	Not reported
SVOCs contaminant found:	Not reported
Unknown contaminant found:	Not reported
Future Use: Multistory	Not reported
Media affected Bluiding Material:	Not reported
Media affected indoor air:	Not reported
Building material media cleaned up:	Not reported
Indoor air media cleaned up:	Not reported
Unknown media cleaned up:	Not reported
Past Use: Multistory	Not reported

FINDS:

Registry ID: 110038712202

Environmental Interest/Information System

US EPA Assessment, Cleanup and Redevelopment Exchange System (ACRES)
is an federal online database for Brownfields Grantees to
electronically submit data directly to EPA.

ECHO:

Envid: 1016346764
Registry ID: 110038712202
DFR URL: http://echo.epa.gov/detailed_facility_report?fid=110038712202

Map ID
Direction
Distance
Elevation

MAP FINDINGS

EDR ID Number
EPA ID Number

Y161
South
1/4-1/2
0.284 mi.
1498 ft.
OAKLAND AREA HOSPITAL SITE
OAKLAND, CA
Site 3 of 4 in cluster Y

FUDS
1007211913
N/A

Relative:
Higher

FUDS:

Actual:
38 ft.

Federal Facility ID: CA9799F5811
FUDS #: J09CA0886
INST ID: 61285
Facility Name: OAKLAND AREA HOSPITAL SITE
City: OAKLAND
State: CA
EPA Region: 09
County: ALAMEDA
Congressional District: 13
US Army District: Sacramento District (SPK)
Fiscal Year: 2013
Telephone: 916-557-7461
NPL Status: Not Listed
RAB: Not reported
CTC: 190
Current Owner: Private Sector
Current Prog: Not reported
Future Prog: Not reported
Acreage: Not reported
Description: The 4.259-acre site is located in Alameda County, CA within the city of Oakland. The Hotel Oakland (former Army Hospital building) has been renovated several times since Department of Defense (DoD) activity was terminated. Current owners of the associated parcels include Hotel Oakland Associates, ICH Associates, and four private owners.
History: In 1943, the U.S. acquired 12 leases for a total of 4.259 acres. The site was used as a station hospital by the U.S. Army Medical Corps. In 1946, 1.377 acres were transferred to the Veterans Administration (VA). In 1947, the remaining acres were transferred to the VA. No potential hazards have been identified at this site.
Latitude: -122.266998290
Longitude: 37.802398681600

AC162
NW
1/4-1/2
0.284 mi.
1500 ft.
529 20TH STREET PARCEL 043
529 20TH STREET
OAKLAND, CA 94612
Site 7 of 29 in cluster AC

US BROWNFIELDS
1016346694
FINDS
N/A
ECHO

Relative:
Lower

US BROWNFIELDS:

Actual:
23 ft.

Recipient name: Oakland, City of
Grant type: Assessment
Property name: 529 20TH STREET PARCEL 043
Property #: 008-0644-043
Parcel size: .07
Property Description: Parking lot
Latitude: 37.8096863
Longitude: -122.270256
HCM label: Address Matching-House Number
Map scale: 1:24,000
Point of reference: Entrance Point of a Facility or Station
Datum: World Geodetic System of 1984
ACRES property ID: 28010
Start date: Not reported
Completed date: Not reported

Map ID
Direction
Distance
Elevation

MAP FINDINGS

Site

Database(s)

EDR ID Number
EPA ID Number

529 20TH STREET PARCEL 043 (Continued)

1016346694

Acres cleaned up:	Not reported
Cleanup funding:	Not reported
Cleanup funding source:	Not reported
Assessment funding:	3773.58
Assessment funding source:	US EPA - Brownfields Assessment Cooperative Agreement
Redevelopment funding:	Not reported
Redev. funding source:	Not reported
Redev. funding entity name:	Not reported
Redevelopment start date:	Not reported
Assessment funding entity:	Not reported
Cleanup funding entity:	Not reported
Grant type:	N/A
Accomplishment type:	Phase II Environmental Assessment
Accomplishment count:	1
Cooperative agreement #:	97983401
Ownership entity:	Government
Current owner:	Oakland Redevelopment Agency
Did owner change:	Y
Cleanup required:	Unknown
Video available:	No
Photo available:	No
Institutional controls required:	U
IC Category proprietary controls:	Not reported
IC cat. info. devices:	Not reported
IC cat. gov. controls:	Not reported
IC cat. enforcement permit tools:	Not reported
IC in place date:	Not reported
IC in place:	Unknown
State/tribal program date:	Not reported
State/tribal program ID:	Not reported
State/tribal NFA date:	Not reported
Air contaminated:	Not reported
Air cleaned:	Not reported
Asbestos found:	Not reported
Asbestos cleaned:	Not reported
Controlled substance found:	Not reported
Controlled substance cleaned:	Not reported
Drinking water affected:	Not reported
Drinking water cleaned:	Not reported
Groundwater affected:	Y
Groundwater cleaned:	Y
Lead contaminant found:	Not reported
Lead cleaned up:	Not reported
No media affected:	Not reported
Unknown media affected:	Not reported
Other cleaned up:	Not reported
Other metals found:	Not reported
Other metals cleaned:	Not reported
Other contaminants found:	Not reported
Other contaminants found description:	Not reported
PAHs found:	Not reported
PAHs cleaned up:	Not reported
PCBs found:	Not reported
PCBs cleaned up:	Not reported
Petro products found:	Not reported
Petro products cleaned:	Not reported
Sediments found:	Not reported

Map ID
Direction
Distance
Elevation

MAP FINDINGS

Site

Database(s)

EDR ID Number
EPA ID Number

529 20TH STREET PARCEL 043 (Continued)

1016346694

Sediments cleaned:	Not reported
Soil affected:	Not reported
Soil cleaned up:	Not reported
Surface water cleaned:	Not reported
VOCs found:	Y
VOCs cleaned:	Y
Cleanup other description:	Not reported
Num. of cleanup and re-dev. jobs:	Not reported
Past use greenspace acreage:	Not reported
Past use residential acreage:	Not reported
Past use commercial acreage:	Not reported
Past use industrial acreage:	Not reported
Future use greenspace acreage:	Not reported
Future use residential acreage:	Not reported
Future use commercial acreage:	Not reported
Future use industrial acreage:	Not reported
Greenspace acreage and type:	Not reported
Superfund Fed. landowner flag:	U
Arsenic cleaned up:	Not reported
Cadmium cleaned up:	Not reported
Chromium cleaned up:	Not reported
Copper cleaned up:	Not reported
Iron cleaned up:	Not reported
mercury cleaned up:	Not reported
nickel cleaned up:	Not reported
No clean up:	Not reported
Pesticides cleaned up:	Not reported
Selenium cleaned up:	Not reported
SVOCs cleaned up:	Not reported
Unknown clean up:	Not reported
Arsenic contaminant found:	Not reported
Cadmium contaminant found:	Not reported
Chromium contaminant found:	Not reported
Copper contaminant found:	Not reported
Iron contaminant found:	Not reported
Mercury contaminant found:	Not reported
Nickel contaminant found:	Not reported
No contaminant found:	Not reported
Pesticides contaminant found:	Not reported
Selenium contaminant found:	Not reported
SVOCs contaminant found:	Not reported
Unknown contaminant found:	Not reported
Future Use: Multistory	Not reported
Media affected Bluiding Material:	Not reported
Media affected indoor air:	Not reported
Building material media cleaned up:	Not reported
Indoor air media cleaned up:	Not reported
Unknown media cleaned up:	Not reported
Past Use: Multistory	Not reported

FINDS:

Registry ID: 110038711409

Environmental Interest/Information System

US EPA Assessment, Cleanup and Redevelopment Exchange System (ACRES)
is an federal online database for Brownfields Grantees to

Map ID
Direction
Distance
Elevation

MAP FINDINGS

Site

Database(s)

EDR ID Number
EPA ID Number

529 20TH STREET PARCEL 043 (Continued)

1016346694

electronically submit data directly to EPA.

ECHO:

Envid: 1016346694
Registry ID: 110038711409
DFR URL: http://echo.epa.gov/detailed_facility_report?fid=110038711409

AC163 **529 20TH STREET PARCEL 041**
NW **529 20TH STREET**
1/4-1/2 **OAKLAND, CA 94612**
0.284 mi.
1500 ft. **Site 8 of 29 in cluster AC**

US BROWNFIELDS **1016346692**
FINDS **N/A**
ECHO

Relative:
Lower

US BROWNFIELDS:

Actual:
23 ft.

Recipient name: Oakland, City of
Grant type: Assessment
Property name: 529 20TH STREET PARCEL 041
Property #: 008-0644-041
Parcel size: .11
Property Description: Parking lot
Latitude: 37.81013
Longitude: -122.26952
HCM label: Address Matching-House Number
Map scale: 1:24,000
Point of reference: Entrance Point of a Facility or Station
Datum: World Geodetic System of 1984
ACRES property ID: 28008
Start date: Not reported
Completed date: Not reported
Acres cleaned up: Not reported
Cleanup funding: Not reported
Cleanup funding source: Not reported
Assessment funding: 3773.58
Assessment funding source: US EPA - Brownfields Assessment Cooperative Agreement
Redevelopment funding: Not reported
Redev. funding source: Not reported
Redev. funding entity name: Not reported
Redevelopment start date: Not reported
Assessment funding entity: Not reported
Cleanup funding entity: Not reported
Grant type: N/A
Accomplishment type: Phase II Environmental Assessment
Accomplishment count: 1
Cooperative agreement #: 97983401
Ownership entity: Government
Current owner: Oakland Redevelopment Agency
Did owner change: Y
Cleanup required: Unknown
Video available: No
Photo available: No
Institutional controls required: U
IC Category proprietary controls: Not reported
IC cat. info. devices: Not reported
IC cat. gov. controls: Not reported
IC cat. enforcement permit tools: Not reported
IC in place date: Not reported

Map ID
Direction
Distance
Elevation

MAP FINDINGS

Site

Database(s)

EDR ID Number
EPA ID Number

529 20TH STREET PARCEL 041 (Continued)

1016346692

IC in place:	Unknown
State/tribal program date:	Not reported
State/tribal program ID:	Not reported
State/tribal NFA date:	Not reported
Air contaminated:	Not reported
Air cleaned:	Not reported
Asbestos found:	Not reported
Asbestos cleaned:	Not reported
Controlled substance found:	Not reported
Controlled substance cleaned:	Not reported
Drinking water affected:	Not reported
Drinking water cleaned:	Not reported
Groundwater affected:	Y
Groundwater cleaned:	Y
Lead contaminant found:	Not reported
Lead cleaned up:	Not reported
No media affected:	Not reported
Unknown media affected:	Not reported
Other cleaned up:	Not reported
Other metals found:	Not reported
Other metals cleaned:	Not reported
Other contaminants found:	Not reported
Other contaminants found description:	Not reported
PAHs found:	Not reported
PAHs cleaned up:	Not reported
PCBs found:	Not reported
PCBs cleaned up:	Not reported
Petro products found:	Not reported
Petro products cleaned:	Not reported
Sediments found:	Not reported
Sediments cleaned:	Not reported
Soil affected:	Not reported
Soil cleaned up:	Not reported
Surface water cleaned:	Not reported
VOCs found:	Y
VOCs cleaned:	Y
Cleanup other description:	Not reported
Num. of cleanup and re-dev. jobs:	Not reported
Past use greenspace acreage:	Not reported
Past use residential acreage:	Not reported
Past use commercial acreage:	Not reported
Past use industrial acreage:	Not reported
Future use greenspace acreage:	Not reported
Future use residential acreage:	Not reported
Future use commercial acreage:	Not reported
Future use industrial acreage:	Not reported
Greenspace acreage and type:	Not reported
Superfund Fed. landowner flag:	U
Arsenic cleaned up:	Not reported
Cadmium cleaned up:	Not reported
Chromium cleaned up:	Not reported
Copper cleaned up:	Not reported
Iron cleaned up:	Not reported
mercury cleaned up:	Not reported
nickel cleaned up:	Not reported
No clean up:	Not reported
Pesticides cleaned up:	Not reported

Map ID
Direction
Distance
Elevation

MAP FINDINGS

Site

Database(s)

EDR ID Number
EPA ID Number

529 20TH STREET PARCEL 041 (Continued)

1016346692

Selenium cleaned up:	Not reported
SVOCs cleaned up:	Not reported
Unknown clean up:	Not reported
Arsenic contaminant found:	Not reported
Cadmium contaminant found:	Not reported
Chromium contaminant found:	Not reported
Copper contaminant found:	Not reported
Iron contaminant found:	Not reported
Mercury contaminant found:	Not reported
Nickel contaminant found:	Not reported
No contaminant found:	Not reported
Pesticides contaminant found:	Not reported
Selenium contaminant found:	Not reported
SVOCs contaminant found:	Not reported
Unknown contaminant found:	Not reported
Future Use: Multistory	Not reported
Media affected Bluiding Material:	Not reported
Media affected indoor air:	Not reported
Building material media cleaned up:	Not reported
Indoor air media cleaned up:	Not reported
Unknown media cleaned up:	Not reported
Past Use: Multistory	Not reported

FINDS:

Registry ID: 110038711383

Environmental Interest/Information System

US EPA Assessment, Cleanup and Redevelopment Exchange System (ACRES)
is an federal online database for Brownfields Grantees to
electronically submit data directly to EPA.

ECHO:

Envid: 1016346692
Registry ID: 110038711383
DFR URL: http://echo.epa.gov/detailed_facility_report?fid=110038711383

**AC164
NW
1/4-1/2
0.284 mi.
1500 ft.**

**529 20TH STREET PARCEL 039
529 20TH STREET
OAKLAND, CA 94612
Site 9 of 29 in cluster AC**

**US BROWNFIELDS
FINDS
ECHO**

**1016346690
N/A**

**Relative:
Lower**

US BROWNFIELDS:

**Actual:
23 ft.**

Recipient name:	Oakland, City of
Grant type:	Assessment
Property name:	529 20TH STREET PARCEL 039
Property #:	008-0644-039
Parcel size:	.05
Property Description:	Parking lot
Latitude:	37.8096863
Longitude:	-122.270256
HCM label:	Address Matching-House Number
Map scale:	1:24,000
Point of reference:	Entrance Point of a Facility or Station
Datum:	World Geodetic System of 1984

Map ID
Direction
Distance
Elevation

MAP FINDINGS

Site

Database(s)

EDR ID Number
EPA ID Number

529 20TH STREET PARCEL 039 (Continued)

1016346690

ACRES property ID:	28006
Start date:	Not reported
Completed date:	Not reported
Acres cleaned up:	Not reported
Cleanup funding:	Not reported
Cleanup funding source:	Not reported
Assessment funding:	3773.58
Assessment funding source:	US EPA - Brownfields Assessment Cooperative Agreement
Redevelopment funding:	Not reported
Redev. funding source:	Not reported
Redev. funding entity name:	Not reported
Redevelopment start date:	Not reported
Assessment funding entity:	Not reported
Cleanup funding entity:	Not reported
Grant type:	N/A
Accomplishment type:	Phase II Environmental Assessment
Accomplishment count:	1
Cooperative agreement #:	97983401
Ownership entity:	Government
Current owner:	Oakland Redevelopment Agency
Did owner change:	Y
Cleanup required:	Unknown
Video available:	No
Photo available:	No
Institutional controls required:	U
IC Category proprietary controls:	Not reported
IC cat. info. devices:	Not reported
IC cat. gov. controls:	Not reported
IC cat. enforcement permit tools:	Not reported
IC in place date:	Not reported
IC in place:	Unknown
State/tribal program date:	Not reported
State/tribal program ID:	Not reported
State/tribal NFA date:	Not reported
Air contaminated:	Not reported
Air cleaned:	Not reported
Asbestos found:	Not reported
Asbestos cleaned:	Not reported
Controlled substance found:	Not reported
Controlled substance cleaned:	Not reported
Drinking water affected:	Not reported
Drinking water cleaned:	Not reported
Groundwater affected:	Y
Groundwater cleaned:	Y
Lead contaminant found:	Not reported
Lead cleaned up:	Not reported
No media affected:	Not reported
Unknown media affected:	Not reported
Other cleaned up:	Not reported
Other metals found:	Not reported
Other metals cleaned:	Not reported
Other contaminants found:	Not reported
Other contams found description:	Not reported
PAHs found:	Not reported
PAHs cleaned up:	Not reported
PCBs found:	Not reported
PCBs cleaned up:	Not reported

Map ID
Direction
Distance
Elevation

MAP FINDINGS

Site

Database(s)

EDR ID Number
EPA ID Number

529 20TH STREET PARCEL 039 (Continued)

1016346690

Petro products found:	Not reported
Petro products cleaned:	Not reported
Sediments found:	Not reported
Sediments cleaned:	Not reported
Soil affected:	Not reported
Soil cleaned up:	Not reported
Surface water cleaned:	Not reported
VOCs found:	Y
VOCs cleaned:	Y
Cleanup other description:	Not reported
Num. of cleanup and re-dev. jobs:	Not reported
Past use greenspace acreage:	Not reported
Past use residential acreage:	Not reported
Past use commercial acreage:	Not reported
Past use industrial acreage:	Not reported
Future use greenspace acreage:	Not reported
Future use residential acreage:	Not reported
Future use commercial acreage:	Not reported
Future use industrial acreage:	Not reported
Greenspace acreage and type:	Not reported
Superfund Fed. landowner flag:	U
Arsenic cleaned up:	Not reported
Cadmium cleaned up:	Not reported
Chromium cleaned up:	Not reported
Copper cleaned up:	Not reported
Iron cleaned up:	Not reported
mercury cleaned up:	Not reported
nickel cleaned up:	Not reported
No clean up:	Not reported
Pesticides cleaned up:	Not reported
Selenium cleaned up:	Not reported
SVOCs cleaned up:	Not reported
Unknown clean up:	Not reported
Arsenic contaminant found:	Not reported
Cadmium contaminant found:	Not reported
Chromium contaminant found:	Not reported
Copper contaminant found:	Not reported
Iron contaminant found:	Not reported
Mercury contaminant found:	Not reported
Nickel contaminant found:	Not reported
No contaminant found:	Not reported
Pesticides contaminant found:	Not reported
Selenium contaminant found:	Not reported
SVOCs contaminant found:	Not reported
Unknown contaminant found:	Not reported
Future Use: Multistory	Not reported
Media affected Bluiding Material:	Not reported
Media affected indoor air:	Not reported
Building material media cleaned up:	Not reported
Indoor air media cleaned up:	Not reported
Unknown media cleaned up:	Not reported
Past Use: Multistory	Not reported

FINDS:

Registry ID: 110038711365

Map ID
Direction
Distance
Elevation

MAP FINDINGS

Site

Database(s)

EDR ID Number
EPA ID Number

529 20TH STREET PARCEL 039 (Continued)

1016346690

Environmental Interest/Information System

US EPA Assessment, Cleanup and Redevelopment Exchange System (ACRES)
is an federal online database for Brownfields Grantees to
electronically submit data directly to EPA.

ECHO:

Envid: 1016346690
Registry ID: 110038711365
DFR URL: http://echo.epa.gov/detailed_facility_report?fid=110038711365

AC165 **529 20TH STREET PARCEL 042**
NW **529 20TH STREET**
1/4-1/2 **OAKLAND, CA 94612**
0.284 mi.
1500 ft. **Site 10 of 29 in cluster AC**

US BROWNFIELDS **1016346693**
FINDS **N/A**
ECHO

Relative:
Lower

US BROWNFIELDS:

Actual:
23 ft.

Recipient name: Oakland, City of
Grant type: Assessment
Property name: 529 20TH STREET PARCEL 042
Property #: 008-0644-042
Parcel size: .06
Property Description: Parking lot
Latitude: 37.8096863
Longitude: -122.270256
HCM label: Address Matching-House Number
Map scale: 1:24,000
Point of reference: Entrance Point of a Facility or Station
Datum: World Geodetic System of 1984
ACRES property ID: 28009
Start date: Not reported
Completed date: Not reported
Acres cleaned up: Not reported
Cleanup funding: Not reported
Cleanup funding source: Not reported
Assessment funding: 3773.58
Assessment funding source: US EPA - Brownfields Assessment Cooperative Agreement
Redevelopment funding: Not reported
Redev. funding source: Not reported
Redev. funding entity name: Not reported
Redevelopment start date: Not reported
Assessment funding entity: Not reported
Cleanup funding entity: Not reported
Grant type: N/A
Accomplishment type: Phase II Environmental Assessment
Accomplishment count: 1
Cooperative agreement #: 97983401
Ownership entity: Government
Current owner: Oakland Redevelopment Agency
Did owner change: Y
Cleanup required: Unknown
Video available: No
Photo available: No
Institutional controls required: U
IC Category proprietary controls: Not reported
IC cat. info. devices: Not reported

Map ID
Direction
Distance
Elevation

MAP FINDINGS

Site

Database(s)

EDR ID Number
EPA ID Number

529 20TH STREET PARCEL 042 (Continued)

1016346693

IC cat. gov. controls:	Not reported
IC cat. enforcement permit tools:	Not reported
IC in place date:	Not reported
IC in place:	Unknown
State/tribal program date:	Not reported
State/tribal program ID:	Not reported
State/tribal NFA date:	Not reported
Air contaminated:	Not reported
Air cleaned:	Not reported
Asbestos found:	Not reported
Asbestos cleaned:	Not reported
Controlled substance found:	Not reported
Controlled substance cleaned:	Not reported
Drinking water affected:	Not reported
Drinking water cleaned:	Not reported
Groundwater affected:	Y
Groundwater cleaned:	Y
Lead contaminant found:	Not reported
Lead cleaned up:	Not reported
No media affected:	Not reported
Unknown media affected:	Not reported
Other cleaned up:	Not reported
Other metals found:	Not reported
Other metals cleaned:	Not reported
Other contaminants found:	Not reported
Other contams found description:	Not reported
PAHs found:	Not reported
PAHs cleaned up:	Not reported
PCBs found:	Not reported
PCBs cleaned up:	Not reported
Petro products found:	Not reported
Petro products cleaned:	Not reported
Sediments found:	Not reported
Sediments cleaned:	Not reported
Soil affected:	Not reported
Soil cleaned up:	Not reported
Surface water cleaned:	Not reported
VOCs found:	Y
VOCs cleaned:	Y
Cleanup other description:	Not reported
Num. of cleanup and re-dev. jobs:	Not reported
Past use greenspace acreage:	Not reported
Past use residential acreage:	Not reported
Past use commercial acreage:	Not reported
Past use industrial acreage:	Not reported
Future use greenspace acreage:	Not reported
Future use residential acreage:	Not reported
Future use commercial acreage:	Not reported
Future use industrial acreage:	Not reported
Greenspace acreage and type:	Not reported
Superfund Fed. landowner flag:	U
Arsenic cleaned up:	Not reported
Cadmium cleaned up:	Not reported
Chromium cleaned up:	Not reported
Copper cleaned up:	Not reported
Iron cleaned up:	Not reported
mercury cleaned up:	Not reported

Map ID
Direction
Distance
Elevation

MAP FINDINGS

Site

Database(s)

EDR ID Number
EPA ID Number

529 20TH STREET PARCEL 042 (Continued)

1016346693

nickel cleaned up:	Not reported
No clean up:	Not reported
Pesticides cleaned up:	Not reported
Selenium cleaned up:	Not reported
SVOCs cleaned up:	Not reported
Unknown clean up:	Not reported
Arsenic contaminant found:	Not reported
Cadmium contaminant found:	Not reported
Chromium contaminant found:	Not reported
Copper contaminant found:	Not reported
Iron contaminant found:	Not reported
Mercury contaminant found:	Not reported
Nickel contaminant found:	Not reported
No contaminant found:	Not reported
Pesticides contaminant found:	Not reported
Selenium contaminant found:	Not reported
SVOCs contaminant found:	Not reported
Unknown contaminant found:	Not reported
Future Use: Multistory	Not reported
Media affected Bluiding Material:	Not reported
Media affected indoor air:	Not reported
Building material media cleaned up:	Not reported
Indoor air media cleaned up:	Not reported
Unknown media cleaned up:	Not reported
Past Use: Multistory	Not reported

FINDS:

Registry ID: 110038711392

Environmental Interest/Information System

US EPA Assessment, Cleanup and Redevelopment Exchange System (ACRES)
is an federal online database for Brownfields Grantees to
electronically submit data directly to EPA.

ECHO:

Envid: 1016346693
Registry ID: 110038711392
DFR URL: http://echo.epa.gov/detailed_facility_report?fid=110038711392

**AC166
NW
1/4-1/2
0.284 mi.
1500 ft.**

**529 20TH STREET PARCEL 040
529 20TH STREET
OAKLAND, CA 94612
Site 11 of 29 in cluster AC**

**US BROWNFIELDS
FINDS
ECHO**

**1016346691
N/A**

**Relative:
Lower**

US BROWNFIELDS:

**Actual:
23 ft.**

Recipient name:	Oakland, City of
Grant type:	Assessment
Property name:	529 20TH STREET PARCEL 040
Property #:	008-0644-040
Parcel size:	.1
Property Description:	Parking lot
Latitude:	37.8096863
Longitude:	-122.270256
HCM label:	Address Matching-House Number

Map ID
Direction
Distance
Elevation

MAP FINDINGS

Site

Database(s)

EDR ID Number
EPA ID Number

529 20TH STREET PARCEL 040 (Continued)

1016346691

Map scale:	1:24,000
Point of reference:	Entrance Point of a Facility or Station
Datum:	World Geodetic System of 1984
ACRES property ID:	28007
Start date:	Not reported
Completed date:	Not reported
Acres cleaned up:	Not reported
Cleanup funding:	Not reported
Cleanup funding source:	Not reported
Assessment funding:	3773.58
Assessment funding source:	US EPA - Brownfields Assessment Cooperative Agreement
Redevelopment funding:	Not reported
Redev. funding source:	Not reported
Redev. funding entity name:	Not reported
Redevelopment start date:	Not reported
Assessment funding entity:	Not reported
Cleanup funding entity:	Not reported
Grant type:	N/A
Accomplishment type:	Phase II Environmental Assessment
Accomplishment count:	1
Cooperative agreement #:	97983401
Ownership entity:	Government
Current owner:	Oakland Redevelopment Agency
Did owner change:	Y
Cleanup required:	Unknown
Video available:	No
Photo available:	No
Institutional controls required:	U
IC Category proprietary controls:	Not reported
IC cat. info. devices:	Not reported
IC cat. gov. controls:	Not reported
IC cat. enforcement permit tools:	Not reported
IC in place date:	Not reported
IC in place:	Unknown
State/tribal program date:	Not reported
State/tribal program ID:	Not reported
State/tribal NFA date:	Not reported
Air contaminated:	Not reported
Air cleaned:	Not reported
Asbestos found:	Not reported
Asbestos cleaned:	Not reported
Controlled substance found:	Not reported
Controlled substance cleaned:	Not reported
Drinking water affected:	Not reported
Drinking water cleaned:	Not reported
Groundwater affected:	Y
Groundwater cleaned:	Y
Lead contaminant found:	Not reported
Lead cleaned up:	Not reported
No media affected:	Not reported
Unknown media affected:	Not reported
Other cleaned up:	Not reported
Other metals found:	Not reported
Other metals cleaned:	Not reported
Other contaminants found:	Not reported
Other contams found description:	Not reported
PAHs found:	Not reported

Map ID
Direction
Distance
Elevation

MAP FINDINGS

Site

Database(s)

EDR ID Number
EPA ID Number

529 20TH STREET PARCEL 040 (Continued)

1016346691

PAHs cleaned up:	Not reported
PCBs found:	Not reported
PCBs cleaned up:	Not reported
Petro products found:	Not reported
Petro products cleaned:	Not reported
Sediments found:	Not reported
Sediments cleaned:	Not reported
Soil affected:	Not reported
Soil cleaned up:	Not reported
Surface water cleaned:	Not reported
VOCs found:	Y
VOCs cleaned:	Y
Cleanup other description:	Not reported
Num. of cleanup and re-dev. jobs:	Not reported
Past use greenspace acreage:	Not reported
Past use residential acreage:	Not reported
Past use commercial acreage:	Not reported
Past use industrial acreage:	Not reported
Future use greenspace acreage:	Not reported
Future use residential acreage:	Not reported
Future use commercial acreage:	Not reported
Future use industrial acreage:	Not reported
Greenspace acreage and type:	Not reported
Superfund Fed. landowner flag:	U
Arsenic cleaned up:	Not reported
Cadmium cleaned up:	Not reported
Chromium cleaned up:	Not reported
Copper cleaned up:	Not reported
Iron cleaned up:	Not reported
mercury cleaned up:	Not reported
nickel cleaned up:	Not reported
No clean up:	Not reported
Pesticides cleaned up:	Not reported
Selenium cleaned up:	Not reported
SVOCs cleaned up:	Not reported
Unknown clean up:	Not reported
Arsenic contaminant found:	Not reported
Cadmium contaminant found:	Not reported
Chromium contaminant found:	Not reported
Copper contaminant found:	Not reported
Iron contaminant found:	Not reported
Mercury contaminant found:	Not reported
Nickel contaminant found:	Not reported
No contaminant found:	Not reported
Pesticides contaminant found:	Not reported
Selenium contaminant found:	Not reported
SVOCs contaminant found:	Not reported
Unknown contaminant found:	Not reported
Future Use: Multistory	Not reported
Media affected Bluiding Material:	Not reported
Media affected indoor air:	Not reported
Building material media cleaned up:	Not reported
Indoor air media cleaned up:	Not reported
Unknown media cleaned up:	Not reported
Past Use: Multistory	Not reported

Map ID
Direction
Distance
Elevation

MAP FINDINGS

Site

Database(s)

EDR ID Number
EPA ID Number

529 20TH STREET PARCEL 040 (Continued)

1016346691

FINDS:

Registry ID: 110038711374

Environmental Interest/Information System

US EPA Assessment, Cleanup and Redevelopment Exchange System (ACRES)
is an federal online database for Brownfields Grantees to
electronically submit data directly to EPA.

ECHO:

Envid: 1016346691
Registry ID: 110038711374
DFR URL: http://echo.epa.gov/detailed_facility_report?fid=110038711374

AC167 **529 20TH STREET PARCEL 044**
NW **529 20TH STREET**
1/4-1/2 **OAKLAND, CA 94612**
0.284 mi.
1500 ft. **Site 12 of 29 in cluster AC**

US BROWNFIELDS **1016346695**
FINDS **N/A**
ECHO

Relative:
Lower

US BROWNFIELDS:

Actual:
23 ft.

Recipient name: Oakland, City of
Grant type: Assessment
Property name: 529 20TH STREET PARCEL 044
Property #: 008-0644-044
Parcel size: .07
Property Description: Parking lot
Latitude: 37.8096863
Longitude: -122.270256
HCM label: Address Matching-House Number
Map scale: 1:24,000
Point of reference: Entrance Point of a Facility or Station
Datum: World Geodetic System of 1984
ACRES property ID: 28011
Start date: Not reported
Completed date: Not reported
Acres cleaned up: Not reported
Cleanup funding: Not reported
Cleanup funding source: Not reported
Assessment funding: 3773.58
Assessment funding source: US EPA - Brownfields Assessment Cooperative Agreement
Redevelopment funding: Not reported
Redev. funding source: Not reported
Redev. funding entity name: Not reported
Redevelopment start date: Not reported
Assessment funding entity: Not reported
Cleanup funding entity: Not reported
Grant type: N/A
Accomplishment type: Phase II Environmental Assessment
Accomplishment count: 1
Cooperative agreement #: 97983401
Ownership entity: Government
Current owner: Oakland Redevelopment Agency
Did owner change: Y
Cleanup required: Unknown
Video available: No

Map ID
Direction
Distance
Elevation

MAP FINDINGS

Site

Database(s)

EDR ID Number
EPA ID Number

529 20TH STREET PARCEL 044 (Continued)

1016346695

Photo available:	No
Institutional controls required:	U
IC Category proprietary controls:	Not reported
IC cat. info. devices:	Not reported
IC cat. gov. controls:	Not reported
IC cat. enforcement permit tools:	Not reported
IC in place date:	Not reported
IC in place:	Unknown
State/tribal program date:	Not reported
State/tribal program ID:	Not reported
State/tribal NFA date:	Not reported
Air contaminated:	Not reported
Air cleaned:	Not reported
Asbestos found:	Not reported
Asbestos cleaned:	Not reported
Controlled substance found:	Not reported
Controlled substance cleaned:	Not reported
Drinking water affected:	Not reported
Drinking water cleaned:	Not reported
Groundwater affected:	Y
Groundwater cleaned:	Y
Lead contaminant found:	Not reported
Lead cleaned up:	Not reported
No media affected:	Not reported
Unknown media affected:	Not reported
Other cleaned up:	Not reported
Other metals found:	Not reported
Other metals cleaned:	Not reported
Other contaminants found:	Not reported
Other contams found description:	Not reported
PAHs found:	Not reported
PAHs cleaned up:	Not reported
PCBs found:	Not reported
PCBs cleaned up:	Not reported
Petro products found:	Not reported
Petro products cleaned:	Not reported
Sediments found:	Not reported
Sediments cleaned:	Not reported
Soil affected:	Not reported
Soil cleaned up:	Not reported
Surface water cleaned:	Not reported
VOCs found:	Y
VOCs cleaned:	Y
Cleanup other description:	Not reported
Num. of cleanup and re-dev. jobs:	Not reported
Past use greenspace acreage:	Not reported
Past use residential acreage:	Not reported
Past use commercial acreage:	Not reported
Past use industrial acreage:	Not reported
Future use greenspace acreage:	Not reported
Future use residential acreage:	Not reported
Future use commercial acreage:	Not reported
Future use industrial acreage:	Not reported
Greenspace acreage and type:	Not reported
Superfund Fed. landowner flag:	U
Arsenic cleaned up:	Not reported
Cadmium cleaned up:	Not reported

Map ID
Direction
Distance
Elevation

MAP FINDINGS

Site

Database(s)

EDR ID Number
EPA ID Number

529 20TH STREET PARCEL 044 (Continued)

1016346695

Chromium cleaned up:	Not reported
Copper cleaned up:	Not reported
Iron cleaned up:	Not reported
mercury cleaned up:	Not reported
nickel cleaned up:	Not reported
No clean up:	Not reported
Pesticides cleaned up:	Not reported
Selenium cleaned up:	Not reported
SVOCs cleaned up:	Not reported
Unknown clean up:	Not reported
Arsenic contaminant found:	Not reported
Cadmium contaminant found:	Not reported
Chromium contaminant found:	Not reported
Copper contaminant found:	Not reported
Iron contaminant found:	Not reported
Mercury contaminant found:	Not reported
Nickel contaminant found:	Not reported
No contaminant found:	Not reported
Pesticides contaminant found:	Not reported
Selenium contaminant found:	Not reported
SVOCs contaminant found:	Not reported
Unknown contaminant found:	Not reported
Future Use: Multistory	Not reported
Media affected Bluiding Material:	Not reported
Media affected indoor air:	Not reported
Building material media cleaned up:	Not reported
Indoor air media cleaned up:	Not reported
Unknown media cleaned up:	Not reported
Past Use: Multistory	Not reported

FINDS:

Registry ID: 110038711418

Environmental Interest/Information System

US EPA Assessment, Cleanup and Redevelopment Exchange System (ACRES)
is an federal online database for Brownfields Grantees to
electronically submit data directly to EPA.

ECHO:

Envid: 1016346695
Registry ID: 110038711418
DFR URL: http://echo.epa.gov/detailed_facility_report?fid=110038711418

Y168
South
1/4-1/2
0.285 mi.
1504 ft.

OAKLAND AREA HOSP

OAKLAND, CA

Site 4 of 4 in cluster Y

Relative:
Higher

RESPONSE:

Facility ID: 80000561
Site Type: State Response
Site Type Detail: FUDS
Acres: 4
National Priorities List: NO

Actual:
38 ft.

RESPONSE
ENVIROSTOR

S107736944
N/A

Map ID
Direction
Distance
Elevation

MAP FINDINGS

Site

Database(s)

EDR ID Number
EPA ID Number

OAKLAND AREA HOSP (Continued)

S107736944

Cleanup Oversight Agencies: SMBRP
Lead Agency Description: DTSC - Site Cleanup Program
Project Manager: Carrie Tatoian-Cain
Supervisor: Dan Ward
Division Branch: Engineering & Special Projects
Site Code: 201758
Site Mgmt. Req.: NONE SPECIFIED
Assembly: 18
Senate: 09
Special Program Status: Not reported
Status: No Further Action
Status Date: 04/08/2014
Restricted Use: NO
Funding: DERA
Latitude: 37.80194
Longitude: -122.2663
APN: 002 006700100, 002 006900200, 002 007500100, 002 007700100, 002 010000100
Past Use: HOSPITAL
Potential COC : TPH-diesel TPH-gas TPH-MOTOR OIL
Confirmed COC: 30024-NO 30025-NO 3002502-NO
Potential Description: UE
Alias Name: 002 006700100
Alias Type: APN
Alias Name: 002 006900200
Alias Type: APN
Alias Name: 002 007500100
Alias Type: APN
Alias Name: 002 007700100
Alias Type: APN
Alias Name: 002 010000100
Alias Type: APN
Alias Name: CA99799F581100
Alias Type: Federal Facility ID
Alias Name: J09CA0886
Alias Type: INPR
Alias Name: 201758
Alias Type: Project Code (Site Code)
Alias Name: 80000561
Alias Type: Envirostor ID Number

Completed Info:

Completed Area Name: PROJECT WIDE
Completed Sub Area Name: Not reported
Completed Document Type: No Department of Defense Action Indicated (NDAI)
Completed Date: 06/30/2008
Comments: DTSC did not concur with the Corps request for No Further Defense Action Indicated. The site has potential releases, and the DoD 2007 Report to Congress identifies significant funds for this site. Potential releases are from tanks and piping, maintenance activities, and solvents.

Completed Area Name: PROJECT WIDE
Completed Sub Area Name: Not reported
Completed Document Type: No Department of Defense Action Indicated (NDAI)
Completed Date: 04/08/2014
Comments: Please note that this determination is based on information in DTSCs and the Water Boards possession at this time concerning Department of

Map ID
Direction
Distance
Elevation

MAP FINDINGS

Site

Database(s)

EDR ID Number
EPA ID Number

OAKLAND AREA HOSP (Continued)

S107736944

Defense (DoD) activities on the sites listed above. DTSC and the Water Boards reserve the right to address any appropriate environmental or human health related issue, should additional information concerning the environmental condition of this site becomes available in the future

Future Area Name: Not reported
Future Sub Area Name: Not reported
Future Document Type: Not reported
Future Due Date: Not reported
Schedule Area Name: Not reported
Schedule Sub Area Name: Not reported
Schedule Document Type: Not reported
Schedule Due Date: Not reported
Schedule Revised Date: Not reported

ENVIROSTOR:

Facility ID: 80000561
Status: No Further Action
Status Date: 04/08/2014
Site Code: 201758
Site Type: State Response
Site Type Detailed: FUDS
Acres: 4
NPL: NO
Regulatory Agencies: SMBRP
Lead Agency: SMBRP
Program Manager: Carrie Tatoian-Cain
Supervisor: Dan Ward
Division Branch: Engineering & Special Projects
Assembly: 18
Senate: 09
Special Program: Not reported
Restricted Use: NO
Site Mgmt Req: NONE SPECIFIED
Funding: DERA
Latitude: 37.80194
Longitude: -122.2663
APN: 002 006700100, 002 006900200, 002 007500100, 002 007700100, 002 010000100
Past Use: HOSPITAL
Potential COC: TPH-diesel TPH-gas TPH-MOTOR OIL
Confirmed COC: 30024-NO 30025-NO 3002502-NO
Potential Description: UE
Alias Name: 002 006700100
Alias Type: APN
Alias Name: 002 006900200
Alias Type: APN
Alias Name: 002 007500100
Alias Type: APN
Alias Name: 002 007700100
Alias Type: APN
Alias Name: 002 010000100
Alias Type: APN
Alias Name: CA99799F581100
Alias Type: Federal Facility ID
Alias Name: J09CA0886

Map ID
Direction
Distance
Elevation

MAP FINDINGS

Site

Database(s)

EDR ID Number
EPA ID Number

OAKLAND AREA HOSP (Continued)

S107736944

Alias Type: INPR
Alias Name: 201758
Alias Type: Project Code (Site Code)
Alias Name: 80000561
Alias Type: Envirostor ID Number

Completed Info:

Completed Area Name: PROJECT WIDE
Completed Sub Area Name: Not reported
Completed Document Type: No Department of Defense Action Indicated (NDAI)
Completed Date: 06/30/2008
Comments: DTSC did not concur with the Corps request for No Further Defense Action Indicated. The site has potential releases, and the DoD 2007 Report to Congress identifies significant funds for this site. Potential releases are from tanks and piping, maintenance activities, and solvents.

Completed Area Name: PROJECT WIDE
Completed Sub Area Name: Not reported
Completed Document Type: No Department of Defense Action Indicated (NDAI)
Completed Date: 04/08/2014
Comments: Please note that this determination is based on information in DTSCs and the Water Boards possession at this time concerning Department of Defense (DoD) activities on the sites listed above. DTSC and the Water Boards reserve the right to address any appropriate environmental or human health related issue, should additional information concerning the environmental condition of this site becomes available in the future

Future Area Name: Not reported
Future Sub Area Name: Not reported
Future Document Type: Not reported
Future Due Date: Not reported
Schedule Area Name: Not reported
Schedule Sub Area Name: Not reported
Schedule Document Type: Not reported
Schedule Due Date: Not reported
Schedule Revised Date: Not reported

169
WNW
1/4-1/2
0.285 mi.
1504 ft.

FOX COURTS SITE
SAN PABLO AVENUE & 18TH STREET
OAKLAND, CA 94612

US BROWNFIELDS 1016349236
FINDS N/A
ECHO

Relative:
Higher

US BROWNFIELDS:

Actual:
35 ft.

Recipient name: Oakland Redevelopment Agency
Grant type: Cleanup
Property name: FOX COURTS SITE
Property #: 0080642017-00
Parcel size: 1.1
Property Description: The subject site is located adjacent to the historic Fox Theater in downtown Oakland. The site was used for housing in the early 1900s, but from 1928 onwards, it was used for various commercial uses such as auto parking and garage, paint & wallpaper store, furniture store, sign painting, art glass works, and metal/machine works. The site had been occupied by an art school for the past few years. Based on the site investigations, the soils are contaminated with petroleum

Map ID
Direction
Distance
Elevation

MAP FINDINGS

Site

Database(s)

EDR ID Number
EPA ID Number

FOX COURTS SITE (Continued)

1016349236

hydrocarbons and lead. As part of the redevelopment, the contaminated soils will be removed and disposed off at a landfill.

Latitude: 37.808056
Longitude: -122.271667
HCM label: Address Matching-Nearest Intersection
Map scale: Not reported
Point of reference: Center of a Facility or Station
Datum: World Geodetic System of 1984
ACRES property ID: 55481
Start date: 08/01/2007 00:00:00
Completed date: 08/01/2007 00:00:00
Acres cleaned up: 1
Cleanup funding: 40000
Cleanup funding source: Local Funding
Assessment funding: Not reported
Assessment funding source: Not reported
Redevelopment funding: 400000
Redev. funding source: Local Funding
Redev. funding entity name: Not reported
Redevelopment start date: 08/01/2007 00:00:00
Assessment funding entity: Not reported
Cleanup funding entity: Not reported
Grant type: P
Accomplishment type: Not reported
Accomplishment count: 0
Cooperative agreement #: 96990201
Ownership entity: Government
Current owner: City of Oakland Redevelopment Agency
Did owner change: N
Cleanup required: Yes
Video available: No
Photo available: Yes
Institutional controls required: Not reported
IC Category proprietary controls: Not reported
IC cat. info. devices: Not reported
IC cat. gov. controls: Not reported
IC cat. enforcement permit tools: Not reported
IC in place date: Not reported
IC in place: Unknown
State/tribal program date: Not reported
State/tribal program ID: Not reported
State/tribal NFA date: Not reported
Air contaminated: Not reported
Air cleaned: Not reported
Asbestos found: Not reported
Asbestos cleaned: Not reported
Controlled substance found: Not reported
Controlled substance cleaned: Not reported
Drinking water affected: Not reported
Drinking water cleaned: Not reported
Groundwater affected: Y
Groundwater cleaned: Not reported
Lead contaminant found: Y
Lead cleaned up: Not reported
No media affected: Not reported
Unknown media affected: Not reported
Other cleaned up: Not reported

Map ID
Direction
Distance
Elevation

MAP FINDINGS

Site

Database(s)

EDR ID Number
EPA ID Number

FOX COURTS SITE (Continued)

1016349236

Other metals found:	Not reported
Other metals cleaned:	Not reported
Other contaminants found:	Not reported
Other contams found description:	Not reported
PAHs found:	Not reported
PAHs cleaned up:	Not reported
PCBs found:	Not reported
PCBs cleaned up:	Not reported
Petro products found:	Y
Petro products cleaned:	Not reported
Sediments found:	Not reported
Sediments cleaned:	Not reported
Soil affected:	Y
Soil cleaned up:	Not reported
Surface water cleaned:	Not reported
VOCs found:	Not reported
VOCs cleaned:	Not reported
Cleanup other description:	Not reported
Num. of cleanup and re-dev. jobs:	0
Past use greenspace acreage:	Not reported
Past use residential acreage:	.5
Past use commercial acreage:	.5
Past use industrial acreage:	Not reported
Future use greenspace acreage:	Not reported
Future use residential acreage:	Not reported
Future use commercial acreage:	Not reported
Future use industrial acreage:	Not reported
Greenspace acreage and type:	Not reported
Superfund Fed. landowner flag:	Not reported
Arsenic cleaned up:	Not reported
Cadmium cleaned up:	Not reported
Chromium cleaned up:	Not reported
Copper cleaned up:	Not reported
Iron cleaned up:	Not reported
mercury cleaned up:	Not reported
nickel cleaned up:	Not reported
No clean up:	Not reported
Pesticides cleaned up:	Not reported
Selenium cleaned up:	Not reported
SVOCs cleaned up:	Not reported
Unknown clean up:	Not reported
Arsenic contaminant found:	Not reported
Cadmium contaminant found:	Not reported
Chromium contaminant found:	Not reported
Copper contaminant found:	Not reported
Iron contaminant found:	Not reported
Mercury contaminant found:	Not reported
Nickel contaminant found:	Not reported
No contaminant found:	Not reported
Pesticides contaminant found:	Not reported
Selenium contaminant found:	Not reported
SVOCs contaminant found:	Not reported
Unknown contaminant found:	Not reported
Future Use: Multistory	Not reported
Media affected Bluiding Material:	Not reported
Media affected indoor air:	Not reported
Building material media cleaned up:	Not reported

Map ID
Direction
Distance
Elevation

MAP FINDINGS

Site

Database(s)

EDR ID Number
EPA ID Number

FOX COURTS SITE (Continued)

1016349236

Indoor air media cleaned up:	Not reported
Unknown media cleaned up:	Not reported
Past Use: Multistory	Not reported
Recipient name:	Oakland Redevelopment Agency
Grant type:	Cleanup
Property name:	FOX COURTS SITE
Property #:	0080642017-00
Parcel size:	1.1
Property Description:	The subject site is located adjacent to the historic Fox Theater in downtown Oakland. The site was used for housing in the early 1900s, but from 1928 onwards, it was used for various commercial uses such as auto parking and garage, paint & wallpaper store, furniture store, sign painting, art glass works, and metal/machine works. The site had been occupied by an art school for the past few years. Based on the site investigations, the soils are contaminated with petroleum hydrocarbons and lead. As part of the redevelopment, the contaminated soils will be removed and disposed off at a landfill.
Latitude:	37.808056
Longitude:	-122.271667
HCM label:	Address Matching-Nearest Intersection
Map scale:	Not reported
Point of reference:	Center of a Facility or Station
Datum:	World Geodetic System of 1984
ACRES property ID:	55481
Start date:	08/01/2007 00:00:00
Completed date:	08/01/2007 00:00:00
Acres cleaned up:	1
Cleanup funding:	200000
Cleanup funding source:	US EPA - Brownfields Cleanup Cooperative Agreement
Assessment funding:	Not reported
Assessment funding source:	Not reported
Redevelopment funding:	400000
Redev. funding source:	Local Funding
Redev. funding entity name:	Not reported
Redevelopment start date:	08/01/2007 00:00:00
Assessment funding entity:	Not reported
Cleanup funding entity:	EPA
Grant type:	P
Accomplishment type:	Not reported
Accomplishment count:	0
Cooperative agreement #:	96990201
Ownership entity:	Government
Current owner:	City of Oakland Redevelopment Agency
Did owner change:	N
Cleanup required:	Yes
Video available:	No
Photo available:	Yes
Institutional controls required:	Not reported
IC Category proprietary controls:	Not reported
IC cat. info. devices:	Not reported
IC cat. gov. controls:	Not reported
IC cat. enforcement permit tools:	Not reported
IC in place date:	Not reported
IC in place:	Unknown
State/tribal program date:	Not reported
State/tribal program ID:	Not reported

Map ID
Direction
Distance
Elevation

MAP FINDINGS

Site

Database(s)

EDR ID Number
EPA ID Number

FOX COURTS SITE (Continued)

1016349236

State/tribal NFA date:	Not reported
Air contaminated:	Not reported
Air cleaned:	Not reported
Asbestos found:	Not reported
Asbestos cleaned:	Not reported
Controlled substance found:	Not reported
Controlled substance cleaned:	Not reported
Drinking water affected:	Not reported
Drinking water cleaned:	Not reported
Groundwater affected:	Y
Groundwater cleaned:	Not reported
Lead contaminant found:	Y
Lead cleaned up:	Not reported
No media affected:	Not reported
Unknown media affected:	Not reported
Other cleaned up:	Not reported
Other metals found:	Not reported
Other metals cleaned:	Not reported
Other contaminants found:	Not reported
Other contaminants found description:	Not reported
PAHs found:	Not reported
PAHs cleaned up:	Not reported
PCBs found:	Not reported
PCBs cleaned up:	Not reported
Petro products found:	Y
Petro products cleaned:	Not reported
Sediments found:	Not reported
Sediments cleaned:	Not reported
Soil affected:	Y
Soil cleaned up:	Not reported
Surface water cleaned:	Not reported
VOCs found:	Not reported
VOCs cleaned:	Not reported
Cleanup other description:	Not reported
Num. of cleanup and re-dev. jobs:	0
Past use greenspace acreage:	Not reported
Past use residential acreage:	.5
Past use commercial acreage:	.5
Past use industrial acreage:	Not reported
Future use greenspace acreage:	Not reported
Future use residential acreage:	Not reported
Future use commercial acreage:	Not reported
Future use industrial acreage:	Not reported
Greenspace acreage and type:	Not reported
Superfund Fed. landowner flag:	Not reported
Arsenic cleaned up:	Not reported
Cadmium cleaned up:	Not reported
Chromium cleaned up:	Not reported
Copper cleaned up:	Not reported
Iron cleaned up:	Not reported
mercury cleaned up:	Not reported
nickel cleaned up:	Not reported
No clean up:	Not reported
Pesticides cleaned up:	Not reported
Selenium cleaned up:	Not reported
SVOCs cleaned up:	Not reported
Unknown clean up:	Not reported

Map ID
Direction
Distance
Elevation

MAP FINDINGS

Site

Database(s)

EDR ID Number
EPA ID Number

FOX COURTS SITE (Continued)

1016349236

Arsenic contaminant found: Not reported
Cadmium contaminant found: Not reported
Chromium contaminant found: Not reported
Copper contaminant found: Not reported
Iron contaminant found: Not reported
Mercury contaminant found: Not reported
Nickel contaminant found: Not reported
No contaminant found: Not reported
Pesticides contaminant found: Not reported
Selenium contaminant found: Not reported
SVOCs contaminant found: Not reported
Unknown contaminant found: Not reported
Future Use: Multistory Not reported
Media affected Bluiding Material: Not reported
Media affected indoor air: Not reported
Building material media cleaned up: Not reported
Indoor air media cleaned up: Not reported
Unknown media cleaned up: Not reported
Past Use: Multistory Not reported

Recipient name: Oakland Redevelopment Agency
Grant type: Cleanup
Property name: FOX COURTS SITE
Property #: 0080642017-00
Parcel size: 1.1
Property Description:

The subject site is located adjacent to the historic Fox Theater in downtown Oakland. The site was used for housing in the early 1900s, but from 1928 onwards, it was used for various commercial uses such as auto parking and garage, paint & wallpaper store, furniture store, sign painting, art glass works, and metal/machine works. The site had been occupied by an art school for the past few years. Based on the site investigations, the soils are contaminated with petroleum hydrocarbons and lead. As part of the redevelopment, the contaminated soils will be removed and disposed off at a landfill.

Latitude: 37.808056
Longitude: -122.271667
HCM label: Address Matching-Nearest Intersection
Map scale: Not reported
Point of reference: Center of a Facility or Station
Datum: World Geodetic System of 1984
ACRES property ID: 55481
Start date: 08/01/2007 00:00:00
Completed date: 08/01/2007 00:00:00
Acres cleaned up: 1
Cleanup funding: 40000
Cleanup funding source: Local Funding
Assessment funding: Not reported
Assessment funding source: Not reported
Redevelopment funding: 5000000
Redev. funding source: Private/Other Funding
Redev. funding entity name: Not reported
Redevelopment start date: 08/01/2007 00:00:00
Assessment funding entity: Not reported
Cleanup funding entity: Not reported
Grant type: P
Accomplishment type: Not reported
Accomplishment count: 0

Map ID
Direction
Distance
Elevation

MAP FINDINGS

Site

Database(s)

EDR ID Number
EPA ID Number

FOX COURTS SITE (Continued)

1016349236

Cooperative agreement #:	96990201
Ownership entity:	Government
Current owner:	City of Oakland Redevelopment Agency
Did owner change:	N
Cleanup required:	Yes
Video available:	No
Photo available:	Yes
Institutional controls required:	Not reported
IC Category proprietary controls:	Not reported
IC cat. info. devices:	Not reported
IC cat. gov. controls:	Not reported
IC cat. enforcement permit tools:	Not reported
IC in place date:	Not reported
IC in place:	Unknown
State/tribal program date:	Not reported
State/tribal program ID:	Not reported
State/tribal NFA date:	Not reported
Air contaminated:	Not reported
Air cleaned:	Not reported
Asbestos found:	Not reported
Asbestos cleaned:	Not reported
Controlled substance found:	Not reported
Controlled substance cleaned:	Not reported
Drinking water affected:	Not reported
Drinking water cleaned:	Not reported
Groundwater affected:	Y
Groundwater cleaned:	Not reported
Lead contaminant found:	Y
Lead cleaned up:	Not reported
No media affected:	Not reported
Unknown media affected:	Not reported
Other cleaned up:	Not reported
Other metals found:	Not reported
Other metals cleaned:	Not reported
Other contaminants found:	Not reported
Other contams found description:	Not reported
PAHs found:	Not reported
PAHs cleaned up:	Not reported
PCBs found:	Not reported
PCBs cleaned up:	Not reported
Petro products found:	Y
Petro products cleaned:	Not reported
Sediments found:	Not reported
Sediments cleaned:	Not reported
Soil affected:	Y
Soil cleaned up:	Not reported
Surface water cleaned:	Not reported
VOCs found:	Not reported
VOCs cleaned:	Not reported
Cleanup other description:	Not reported
Num. of cleanup and re-dev. jobs:	0
Past use greenspace acreage:	Not reported
Past use residential acreage:	.5
Past use commercial acreage:	.5
Past use industrial acreage:	Not reported
Future use greenspace acreage:	Not reported
Future use residential acreage:	Not reported

Map ID
Direction
Distance
Elevation

MAP FINDINGS

Site

Database(s)

EDR ID Number
EPA ID Number

FOX COURTS SITE (Continued)

1016349236

Future use commercial acreage: Not reported
Future use industrial acreage: Not reported
Greenspace acreage and type: Not reported
Superfund Fed. landowner flag: Not reported
Arsenic cleaned up: Not reported
Cadmium cleaned up: Not reported
Chromium cleaned up: Not reported
Copper cleaned up: Not reported
Iron cleaned up: Not reported
mercury cleaned up: Not reported
nickel cleaned up: Not reported
No clean up: Not reported
Pesticides cleaned up: Not reported
Selenium cleaned up: Not reported
SVOCs cleaned up: Not reported
Unknown clean up: Not reported
Arsenic contaminant found: Not reported
Cadmium contaminant found: Not reported
Chromium contaminant found: Not reported
Copper contaminant found: Not reported
Iron contaminant found: Not reported
Mercury contaminant found: Not reported
Nickel contaminant found: Not reported
No contaminant found: Not reported
Pesticides contaminant found: Not reported
Selenium contaminant found: Not reported
SVOCs contaminant found: Not reported
Unknown contaminant found: Not reported
Future Use: Multistory Not reported
Media affected Bluiding Material: Not reported
Media affected indoor air: Not reported
Building material media cleaned up: Not reported
Indoor air media cleaned up: Not reported
Unknown media cleaned up: Not reported
Past Use: Multistory Not reported

Recipient name: Oakland Redevelopment Agency
Grant type: Cleanup
Property name: FOX COURTS SITE
Property #: 0080642017-00
Parcel size: 1.1
Property Description:

The subject site is located adjacent to the historic Fox Theater in downtown Oakland. The site was used for housing in the early 1900s, but from 1928 onwards, it was used for various commercial uses such as auto parking and garage, paint & wallpaper store, furniture store, sign painting, art glass works, and metal/machine works. The site had been occupied by an art school for the past few years. Based on the site investigations, the soils are contaminated with petroleum hydrocarbons and lead. As part of the redevelopment, the contaminated soils will be removed and disposed off at a landfill.

Latitude: 37.808056
Longitude: -122.271667
HCM label: Address Matching-Nearest Intersection
Map scale: Not reported
Point of reference: Center of a Facility or Station
Datum: World Geodetic System of 1984
ACRES property ID: 55481

Map ID
Direction
Distance
Elevation

MAP FINDINGS

Site

Database(s)

EDR ID Number
EPA ID Number

FOX COURTS SITE (Continued)

1016349236

Start date: 08/01/2007 00:00:00
Completed date: 08/01/2007 00:00:00
Acres cleaned up: 1
Cleanup funding: 200000
Cleanup funding source: US EPA - Brownfields Cleanup Cooperative Agreement
Assessment funding: Not reported
Assessment funding source: Not reported
Redevelopment funding: 5000000
Redev. funding source: Private/Other Funding
Redev. funding entity name: Not reported
Redevelopment start date: 08/01/2007 00:00:00
Assessment funding entity: Not reported
Cleanup funding entity: EPA
Grant type: P
Accomplishment type: Not reported
Accomplishment count: 0
Cooperative agreement #: 96990201
Ownership entity: Government
Current owner: City of Oakland Redevelopment Agency
Did owner change: N
Cleanup required: Yes
Video available: No
Photo available: Yes
Institutional controls required: Not reported
IC Category proprietary controls: Not reported
IC cat. info. devices: Not reported
IC cat. gov. controls: Not reported
IC cat. enforcement permit tools: Not reported
IC in place date: Not reported
IC in place: Unknown
State/tribal program date: Not reported
State/tribal program ID: Not reported
State/tribal NFA date: Not reported
Air contaminated: Not reported
Air cleaned: Not reported
Asbestos found: Not reported
Asbestos cleaned: Not reported
Controlled substance found: Not reported
Controlled substance cleaned: Not reported
Drinking water affected: Not reported
Drinking water cleaned: Not reported
Groundwater affected: Y
Groundwater cleaned: Not reported
Lead contaminant found: Y
Lead cleaned up: Not reported
No media affected: Not reported
Unknown media affected: Not reported
Other cleaned up: Not reported
Other metals found: Not reported
Other metals cleaned: Not reported
Other contaminants found: Not reported
Other contaminants found description: Not reported
PAHs found: Not reported
PAHs cleaned up: Not reported
PCBs found: Not reported
PCBs cleaned up: Not reported
Petro products found: Y

Map ID
Direction
Distance
Elevation

MAP FINDINGS

Site

Database(s)

EDR ID Number
EPA ID Number

FOX COURTS SITE (Continued)

1016349236

Petro products cleaned:	Not reported
Sediments found:	Not reported
Sediments cleaned:	Not reported
Soil affected:	Y
Soil cleaned up:	Not reported
Surface water cleaned:	Not reported
VOCs found:	Not reported
VOCs cleaned:	Not reported
Cleanup other description:	Not reported
Num. of cleanup and re-dev. jobs:	0
Past use greenspace acreage:	Not reported
Past use residential acreage:	.5
Past use commercial acreage:	.5
Past use industrial acreage:	Not reported
Future use greenspace acreage:	Not reported
Future use residential acreage:	Not reported
Future use commercial acreage:	Not reported
Future use industrial acreage:	Not reported
Greenspace acreage and type:	Not reported
Superfund Fed. landowner flag:	Not reported
Arsenic cleaned up:	Not reported
Cadmium cleaned up:	Not reported
Chromium cleaned up:	Not reported
Copper cleaned up:	Not reported
Iron cleaned up:	Not reported
mercury cleaned up:	Not reported
nickel cleaned up:	Not reported
No clean up:	Not reported
Pesticides cleaned up:	Not reported
Selenium cleaned up:	Not reported
SVOCs cleaned up:	Not reported
Unknown clean up:	Not reported
Arsenic contaminant found:	Not reported
Cadmium contaminant found:	Not reported
Chromium contaminant found:	Not reported
Copper contaminant found:	Not reported
Iron contaminant found:	Not reported
Mercury contaminant found:	Not reported
Nickel contaminant found:	Not reported
No contaminant found:	Not reported
Pesticides contaminant found:	Not reported
Selenium contaminant found:	Not reported
SVOCs contaminant found:	Not reported
Unknown contaminant found:	Not reported
Future Use: Multistory	Not reported
Media affected Bluiding Material:	Not reported
Media affected indoor air:	Not reported
Building material media cleaned up:	Not reported
Indoor air media cleaned up:	Not reported
Unknown media cleaned up:	Not reported
Past Use: Multistory	Not reported

FINDS:

Registry ID: 110038756478

Environmental Interest/Information System

Map ID
Direction
Distance
Elevation

MAP FINDINGS

Site

Database(s)

EDR ID Number
EPA ID Number

FOX COURTS SITE (Continued)

1016349236

US EPA Assessment, Cleanup and Redevelopment Exchange System (ACRES)
is an federal online database for Brownfields Grantees to
electronically submit data directly to EPA.

ECHO:

Envid: 1016349236
Registry ID: 110038756478
DFR URL: http://echo.epa.gov/detailed_facility_report?fid=110038756478

AD170
WNW
1/4-1/2
0.285 mi.
1506 ft.

1810 SAN PABLO AVENUE
1810 SAN PABLO AVENUE
OAKLAND, CA 94612

US BROWNFIELDS
FINDS
ECHO

1016346648
N/A

Site 3 of 6 in cluster AD

Relative:
Higher

Actual:
34 ft.

US BROWNFIELDS:

Recipient name: Oakland, City of
Grant type: Assessment
Property name: 1810 SAN PABLO AVENUE
Property #: 008-0642-005-02
Parcel size: .11
Property Description: Retail store, chemical storage
Latitude: 37.80835
Longitude: -122.27266
HCM label: Address Matching-House Number
Map scale: 1:24,000
Point of reference: Entrance Point of a Facility or Station
Datum: World Geodetic System of 1984
ACRES property ID: 27841
Start date: Not reported
Completed date: Not reported
Acres cleaned up: Not reported
Cleanup funding: Not reported
Cleanup funding source: Not reported
Assessment funding: 3773.58
Assessment funding source: US EPA - Brownfields Assessment Cooperative Agreement
Redevelopment funding: Not reported
Redev. funding source: Not reported
Redev. funding entity name: Not reported
Redevelopment start date: Not reported
Assessment funding entity: Not reported
Cleanup funding entity: Not reported
Grant type: N/A
Accomplishment type: Phase II Environmental Assessment
Accomplishment count: 1
Cooperative agreement #: 97983401
Ownership entity: Government
Current owner: Oakland Redevelopment Agency
Did owner change: Y
Cleanup required: Unknown
Video available: No
Photo available: No
Institutional controls required: U
IC Category proprietary controls: Not reported
IC cat. info. devices: Not reported
IC cat. gov. controls: Not reported

Map ID
Direction
Distance
Elevation

MAP FINDINGS

Site

Database(s)

EDR ID Number
EPA ID Number

1810 SAN PABLO AVENUE (Continued)

1016346648

IC cat. enforcement permit tools:	Not reported
IC in place date:	Not reported
IC in place:	Unknown
State/tribal program date:	Not reported
State/tribal program ID:	Not reported
State/tribal NFA date:	Not reported
Air contaminated:	Not reported
Air cleaned:	Not reported
Asbestos found:	Not reported
Asbestos cleaned:	Not reported
Controlled substance found:	Not reported
Controlled substance cleaned:	Not reported
Drinking water affected:	Not reported
Drinking water cleaned:	Not reported
Groundwater affected:	Y
Groundwater cleaned:	Y
Lead contaminant found:	Not reported
Lead cleaned up:	Not reported
No media affected:	Not reported
Unknown media affected:	Not reported
Other cleaned up:	Not reported
Other metals found:	Not reported
Other metals cleaned:	Not reported
Other contaminants found:	Not reported
Other contaminants found description:	Not reported
PAHs found:	Not reported
PAHs cleaned up:	Not reported
PCBs found:	Not reported
PCBs cleaned up:	Not reported
Petro products found:	Not reported
Petro products cleaned:	Not reported
Sediments found:	Not reported
Sediments cleaned:	Not reported
Soil affected:	Not reported
Soil cleaned up:	Not reported
Surface water cleaned:	Not reported
VOCs found:	Y
VOCs cleaned:	Y
Cleanup other description:	Not reported
Num. of cleanup and re-dev. jobs:	Not reported
Past use greenspace acreage:	Not reported
Past use residential acreage:	Not reported
Past use commercial acreage:	Not reported
Past use industrial acreage:	Not reported
Future use greenspace acreage:	Not reported
Future use residential acreage:	Not reported
Future use commercial acreage:	Not reported
Future use industrial acreage:	Not reported
Greenspace acreage and type:	Not reported
Superfund Fed. landowner flag:	U
Arsenic cleaned up:	Not reported
Cadmium cleaned up:	Not reported
Chromium cleaned up:	Not reported
Copper cleaned up:	Not reported
Iron cleaned up:	Not reported
mercury cleaned up:	Not reported
nickel cleaned up:	Not reported

Map ID
Direction
Distance
Elevation

MAP FINDINGS

Site

Database(s)

EDR ID Number
EPA ID Number

1810 SAN PABLO AVENUE (Continued)

1016346648

No clean up:	Not reported
Pesticides cleaned up:	Not reported
Selenium cleaned up:	Not reported
SVOCs cleaned up:	Not reported
Unknown clean up:	Not reported
Arsenic contaminant found:	Not reported
Cadmium contaminant found:	Not reported
Chromium contaminant found:	Not reported
Copper contaminant found:	Not reported
Iron contaminant found:	Not reported
Mercury contaminant found:	Not reported
Nickel contaminant found:	Not reported
No contaminant found:	Not reported
Pesticides contaminant found:	Not reported
Selenium contaminant found:	Not reported
SVOCs contaminant found:	Not reported
Unknown contaminant found:	Not reported
Future Use: Multistory	Not reported
Media affected Bluiding Material:	Not reported
Media affected indoor air:	Not reported
Building material media cleaned up:	Not reported
Indoor air media cleaned up:	Not reported
Unknown media cleaned up:	Not reported
Past Use: Multistory	Not reported

FINDS:

Registry ID: 110038710927

Environmental Interest/Information System

US EPA Assessment, Cleanup and Redevelopment Exchange System (ACRES)
is an federal online database for Brownfields Grantees to
electronically submit data directly to EPA.

ECHO:

Envid: 1016346648
Registry ID: 110038710927
DFR URL: http://echo.epa.gov/detailed_facility_report?fid=110038710927

AE171 SHELL
WSW 510 14TH
1/4-1/2 OAKLAND, CA 94606
0.287 mi.
1515 ft. Site 2 of 7 in cluster AE

HIST CORTESE S110060320
N/A

Relative: HIST CORTESE:
Higher Region: CORTESE
Facility County Code: 1
Actual: Reg By: LTNKA
42 ft. Reg Id: 01-1371

Map ID
Direction
Distance
Elevation

MAP FINDINGS

EDR ID Number
EPA ID Number

AC172
NW
1/4-1/2
0.287 mi.
1515 ft.
562 WILLIAM STREET PARCEL 009
562 WILLIAM STREET
OAKLAND, CA 94612
Site 13 of 29 in cluster AC

US BROWNFIELDS
FINDS
ECHO
1016346765
N/A

Relative:
Lower

US BROWNFIELDS:

Actual:
27 ft.

Recipient name: Oakland, City of
Grant type: Assessment
Property name: 562 WILLIAM STREET PARCEL 009
Property #: 008-0644-009
Parcel size: .13
Property Description: Hospital, parking, and residential
Latitude: 37.8091576
Longitude: -122.2710679
HCM label: Address Matching-House Number
Map scale: 1:24,000
Point of reference: Entrance Point of a Facility or Station
Datum: World Geodetic System of 1984
ACRES property ID: 28062
Start date: Not reported
Completed date: Not reported
Acres cleaned up: Not reported
Cleanup funding: Not reported
Cleanup funding source: Not reported
Assessment funding: 3773.58
Assessment funding source: US EPA - Brownfields Assessment Cooperative Agreement
Redevelopment funding: Not reported
Redev. funding source: Not reported
Redev. funding entity name: Not reported
Redevelopment start date: Not reported
Assessment funding entity: Not reported
Cleanup funding entity: Not reported
Grant type: N/A
Accomplishment type: Phase II Environmental Assessment
Accomplishment count: 1
Cooperative agreement #: 97983401
Ownership entity: Government
Current owner: Oakland Redevelopment Agency
Did owner change: Y
Cleanup required: Unknown
Video available: No
Photo available: No
Institutional controls required: U
IC Category proprietary controls: Not reported
IC cat. info. devices: Not reported
IC cat. gov. controls: Not reported
IC cat. enforcement permit tools: Not reported
IC in place date: Not reported
IC in place: Unknown
State/tribal program date: Not reported
State/tribal program ID: Not reported
State/tribal NFA date: Not reported
Air contaminated: Not reported
Air cleaned: Not reported
Asbestos found: Not reported
Asbestos cleaned: Not reported
Controlled substance found: Not reported
Controlled substance cleaned: Not reported

Map ID
Direction
Distance
Elevation

MAP FINDINGS

Site

Database(s)

EDR ID Number
EPA ID Number

562 WILLIAM STREET PARCEL 009 (Continued)

1016346765

Drinking water affected:	Not reported
Drinking water cleaned:	Not reported
Groundwater affected:	Y
Groundwater cleaned:	Y
Lead contaminant found:	Not reported
Lead cleaned up:	Not reported
No media affected:	Not reported
Unknown media affected:	Not reported
Other cleaned up:	Not reported
Other metals found:	Not reported
Other metals cleaned:	Not reported
Other contaminants found:	Not reported
Other contams found description:	Not reported
PAHs found:	Not reported
PAHs cleaned up:	Not reported
PCBs found:	Not reported
PCBs cleaned up:	Not reported
Petro products found:	Not reported
Petro products cleaned:	Not reported
Sediments found:	Not reported
Sediments cleaned:	Not reported
Soil affected:	Not reported
Soil cleaned up:	Not reported
Surface water cleaned:	Not reported
VOCs found:	Y
VOCs cleaned:	Y
Cleanup other description:	Not reported
Num. of cleanup and re-dev. jobs:	Not reported
Past use greenspace acreage:	Not reported
Past use residential acreage:	Not reported
Past use commercial acreage:	Not reported
Past use industrial acreage:	Not reported
Future use greenspace acreage:	Not reported
Future use residential acreage:	Not reported
Future use commercial acreage:	Not reported
Future use industrial acreage:	Not reported
Greenspace acreage and type:	Not reported
Superfund Fed. landowner flag:	U
Arsenic cleaned up:	Not reported
Cadmium cleaned up:	Not reported
Chromium cleaned up:	Not reported
Copper cleaned up:	Not reported
Iron cleaned up:	Not reported
mercury cleaned up:	Not reported
nickel cleaned up:	Not reported
No clean up:	Not reported
Pesticides cleaned up:	Not reported
Selenium cleaned up:	Not reported
SVOCs cleaned up:	Not reported
Unknown clean up:	Not reported
Arsenic contaminant found:	Not reported
Cadmium contaminant found:	Not reported
Chromium contaminant found:	Not reported
Copper contaminant found:	Not reported
Iron contaminant found:	Not reported
Mercury contaminant found:	Not reported
Nickel contaminant found:	Not reported

Map ID
Direction
Distance
Elevation

MAP FINDINGS

Site

Database(s)

EDR ID Number
EPA ID Number

562 WILLIAM STREET PARCEL 009 (Continued)

1016346765

No contaminant found:	Not reported
Pesticides contaminant found:	Not reported
Selenium contaminant found:	Not reported
SVOCs contaminant found:	Not reported
Unknown contaminant found:	Not reported
Future Use: Multistory	Not reported
Media affected Bluiding Material:	Not reported
Media affected indoor air:	Not reported
Building material media cleaned up:	Not reported
Indoor air media cleaned up:	Not reported
Unknown media cleaned up:	Not reported
Past Use: Multistory	Not reported

FINDS:

Registry ID: 110038712211

Environmental Interest/Information System

US EPA Assessment, Cleanup and Redevelopment Exchange System (ACRES)
is an federal online database for Brownfields Grantees to
electronically submit data directly to EPA.

ECHO:

Envid: 1016346765
Registry ID: 110038712211
DFR URL: http://echo.epa.gov/detailed_facility_report?fid=110038712211

AC173 **562 WILLIAM STREET PARCEL 010**
NW **562 WILLIAM STREET**
1/4-1/2 **OAKLAND, CA 94612**
0.287 mi.
1515 ft. **Site 14 of 29 in cluster AC**

US BROWNFIELDS **1016346766**
FINDS **N/A**
ECHO

Relative:
Lower

US BROWNFIELDS:

Actual:
27 ft.

Recipient name:	Oakland, City of
Grant type:	Assessment
Property name:	562 WILLIAM STREET PARCEL 010
Property #:	008-0644-010
Parcel size:	.07
Property Description:	Hospital, residential, and parking
Latitude:	37.8091576
Longitude:	-122.2710679
HCM label:	Address Matching-House Number
Map scale:	1:24,000
Point of reference:	Entrance Point of a Facility or Station
Datum:	World Geodetic System of 1984
ACRES property ID:	28063
Start date:	Not reported
Completed date:	Not reported
Acres cleaned up:	Not reported
Cleanup funding:	Not reported
Cleanup funding source:	Not reported
Assessment funding:	3773.58
Assessment funding source:	US EPA - Brownfields Assessment Cooperative Agreement
Redevelopment funding:	Not reported
Redev. funding source:	Not reported

Map ID
Direction
Distance
Elevation

MAP FINDINGS

Site

Database(s)

EDR ID Number
EPA ID Number

562 WILLIAM STREET PARCEL 010 (Continued)

1016346766

Redev. funding entity name:	Not reported
Redevelopment start date:	Not reported
Assessment funding entity:	Not reported
Cleanup funding entity:	Not reported
Grant type:	N/A
Accomplishment type:	Phase II Environmental Assessment
Accomplishment count:	1
Cooperative agreement #:	97983401
Ownership entity:	Government
Current owner:	Oakland Redevelopment Agency
Did owner change:	Y
Cleanup required:	Unknown
Video available:	No
Photo available:	No
Institutional controls required:	U
IC Category proprietary controls:	Not reported
IC cat. info. devices:	Not reported
IC cat. gov. controls:	Not reported
IC cat. enforcement permit tools:	Not reported
IC in place date:	Not reported
IC in place:	Unknown
State/tribal program date:	Not reported
State/tribal program ID:	Not reported
State/tribal NFA date:	Not reported
Air contaminated:	Not reported
Air cleaned:	Not reported
Asbestos found:	Not reported
Asbestos cleaned:	Not reported
Controlled substance found:	Not reported
Controlled substance cleaned:	Not reported
Drinking water affected:	Not reported
Drinking water cleaned:	Not reported
Groundwater affected:	Y
Groundwater cleaned:	Y
Lead contaminant found:	Not reported
Lead cleaned up:	Not reported
No media affected:	Not reported
Unknown media affected:	Not reported
Other cleaned up:	Not reported
Other metals found:	Not reported
Other metals cleaned:	Not reported
Other contaminants found:	Not reported
Other contams found description:	Not reported
PAHs found:	Not reported
PAHs cleaned up:	Not reported
PCBs found:	Not reported
PCBs cleaned up:	Not reported
Petro products found:	Not reported
Petro products cleaned:	Not reported
Sediments found:	Not reported
Sediments cleaned:	Not reported
Soil affected:	Not reported
Soil cleaned up:	Not reported
Surface water cleaned:	Not reported
VOCs found:	Y
VOCs cleaned:	Y
Cleanup other description:	Not reported

Map ID
Direction
Distance
Elevation

MAP FINDINGS

Site

Database(s)

EDR ID Number
EPA ID Number

562 WILLIAM STREET PARCEL 010 (Continued)

1016346766

Num. of cleanup and re-dev. jobs:	Not reported
Past use greenspace acreage:	Not reported
Past use residential acreage:	Not reported
Past use commercial acreage:	Not reported
Past use industrial acreage:	Not reported
Future use greenspace acreage:	Not reported
Future use residential acreage:	Not reported
Future use commercial acreage:	Not reported
Future use industrial acreage:	Not reported
Greenspace acreage and type:	Not reported
Superfund Fed. landowner flag:	U
Arsenic cleaned up:	Not reported
Cadmium cleaned up:	Not reported
Chromium cleaned up:	Not reported
Copper cleaned up:	Not reported
Iron cleaned up:	Not reported
mercury cleaned up:	Not reported
nickel cleaned up:	Not reported
No clean up:	Not reported
Pesticides cleaned up:	Not reported
Selenium cleaned up:	Not reported
SVOCs cleaned up:	Not reported
Unknown clean up:	Not reported
Arsenic contaminant found:	Not reported
Cadmium contaminant found:	Not reported
Chromium contaminant found:	Not reported
Copper contaminant found:	Not reported
Iron contaminant found:	Not reported
Mercury contaminant found:	Not reported
Nickel contaminant found:	Not reported
No contaminant found:	Not reported
Pesticides contaminant found:	Not reported
Selenium contaminant found:	Not reported
SVOCs contaminant found:	Not reported
Unknown contaminant found:	Not reported
Future Use: Multistory	Not reported
Media affected Bluiding Material:	Not reported
Media affected indoor air:	Not reported
Building material media cleaned up:	Not reported
Indoor air media cleaned up:	Not reported
Unknown media cleaned up:	Not reported
Past Use: Multistory	Not reported

FINDS:

Registry ID: 110038712220

Environmental Interest/Information System

US EPA Assessment, Cleanup and Redevelopment Exchange System (ACRES)
is an federal online database for Brownfields Grantees to
electronically submit data directly to EPA.

ECHO:

Envid: 1016346766
Registry ID: 110038712220

Map ID
Direction
Distance
Elevation

MAP FINDINGS

Site

Database(s)

EDR ID Number
EPA ID Number

562 WILLIAM STREET PARCEL 010 (Continued)

1016346766

DFR URL:

http://echo.epa.gov/detailed_facility_report?fid=110038712220

**AC174
NW
1/4-1/2
0.289 mi.
1525 ft.**

**566 WILLIAM STREET
566 WILLIAM STREET
OAKLAND, CA 94612

Site 15 of 29 in cluster AC**

**US BROWNFIELDS
FINDS
ECHO**

**1016346767
N/A**

**Relative:
Lower**

US BROWNFIELDS:

**Actual:
27 ft.**

Recipient name: Oakland, City of
Grant type: Assessment
Property name: 566 WILLIAM STREET
Property #: 008-0644-011
Parcel size: .07
Property Description: Hospital, parking, and residential
Latitude: 37.8091698
Longitude: -122.2711531
HCM label: Address Matching-House Number
Map scale: 1:24,000
Point of reference: Entrance Point of a Facility or Station
Datum: World Geodetic System of 1984
ACRES property ID: 28064
Start date: Not reported
Completed date: Not reported
Acres cleaned up: Not reported
Cleanup funding: Not reported
Cleanup funding source: Not reported
Assessment funding: 3773.58
Assessment funding source: US EPA - Brownfields Assessment Cooperative Agreement
Redevelopment funding: Not reported
Redev. funding source: Not reported
Redev. funding entity name: Not reported
Redevelopment start date: Not reported
Assessment funding entity: Not reported
Cleanup funding entity: Not reported
Grant type: N/A
Accomplishment type: Phase II Environmental Assessment
Accomplishment count: 1
Cooperative agreement #: 97983401
Ownership entity: Government
Current owner: Oakland Redevelopment Agency
Did owner change: Y
Cleanup required: Unknown
Video available: No
Photo available: No
Institutional controls required: U
IC Category proprietary controls: Not reported
IC cat. info. devices: Not reported
IC cat. gov. controls: Not reported
IC cat. enforcement permit tools: Not reported
IC in place date: Not reported
IC in place: Unknown
State/tribal program date: Not reported
State/tribal program ID: Not reported
State/tribal NFA date: Not reported
Air contaminated: Not reported
Air cleaned: Not reported
Asbestos found: Not reported

Map ID
Direction
Distance
Elevation

MAP FINDINGS

Site

Database(s)

EDR ID Number
EPA ID Number

566 WILLIAM STREET (Continued)

1016346767

Asbestos cleaned:	Not reported
Controlled substance found:	Not reported
Controlled substance cleaned:	Not reported
Drinking water affected:	Not reported
Drinking water cleaned:	Not reported
Groundwater affected:	Y
Groundwater cleaned:	Y
Lead contaminant found:	Not reported
Lead cleaned up:	Not reported
No media affected:	Not reported
Unknown media affected:	Not reported
Other cleaned up:	Not reported
Other metals found:	Not reported
Other metals cleaned:	Not reported
Other contaminants found:	Not reported
Other contaminants found description:	Not reported
PAHs found:	Not reported
PAHs cleaned up:	Not reported
PCBs found:	Not reported
PCBs cleaned up:	Not reported
Petro products found:	Not reported
Petro products cleaned:	Not reported
Sediments found:	Not reported
Sediments cleaned:	Not reported
Soil affected:	Not reported
Soil cleaned up:	Not reported
Surface water cleaned:	Not reported
VOCs found:	Y
VOCs cleaned:	Y
Cleanup other description:	Not reported
Num. of cleanup and re-dev. jobs:	Not reported
Past use greenspace acreage:	Not reported
Past use residential acreage:	Not reported
Past use commercial acreage:	Not reported
Past use industrial acreage:	Not reported
Future use greenspace acreage:	Not reported
Future use residential acreage:	Not reported
Future use commercial acreage:	Not reported
Future use industrial acreage:	Not reported
Greenspace acreage and type:	Not reported
Superfund Fed. landowner flag:	U
Arsenic cleaned up:	Not reported
Cadmium cleaned up:	Not reported
Chromium cleaned up:	Not reported
Copper cleaned up:	Not reported
Iron cleaned up:	Not reported
mercury cleaned up:	Not reported
nickel cleaned up:	Not reported
No clean up:	Not reported
Pesticides cleaned up:	Not reported
Selenium cleaned up:	Not reported
SVOCs cleaned up:	Not reported
Unknown clean up:	Not reported
Arsenic contaminant found:	Not reported
Cadmium contaminant found:	Not reported
Chromium contaminant found:	Not reported
Copper contaminant found:	Not reported

Map ID
Direction
Distance
Elevation

MAP FINDINGS

Site

Database(s)

EDR ID Number
EPA ID Number

566 WILLIAM STREET (Continued)

1016346767

Iron contaminant found: Not reported
Mercury contaminant found: Not reported
Nickel contaminant found: Not reported
No contaminant found: Not reported
Pesticides contaminant found: Not reported
Selenium contaminant found: Not reported
SVOCs contaminant found: Not reported
Unknown contaminant found: Not reported
Future Use: Multistory Not reported
Media affected Bluiding Material: Not reported
Media affected indoor air: Not reported
Building material media cleaned up: Not reported
Indoor air media cleaned up: Not reported
Unknown media cleaned up: Not reported
Past Use: Multistory Not reported

FINDS:

Registry ID: 110038712239

Environmental Interest/Information System

US EPA Assessment, Cleanup and Redevelopment Exchange System (ACRES)
is an federal online database for Brownfields Grantees to
electronically submit data directly to EPA.

ECHO:

Envid: 1016346767
Registry ID: 110038712239
DFR URL: http://echo.epa.gov/detailed_facility_report?fid=110038712239

**AC175
NW
1/4-1/2
0.291 mi.
1535 ft.**

**570 WILLIAM STREET
570 WILLIAM STREET
OAKLAND, CA 94612

Site 16 of 29 in cluster AC**

**US BROWNFIELDS 1016346768
FINDS
ECHO N/A**

**Relative:
Lower**

US BROWNFIELDS:

**Actual:
27 ft.**

Recipient name: Oakland, City of
Grant type: Assessment
Property name: 570 WILLIAM STREET
Property #: 008-0644-012
Parcel size: .06
Property Description: Hospital, parking, residential
Latitude: 37.809182
Longitude: -122.2712382
HCM label: Address Matching-House Number
Map scale: 1:24,000
Point of reference: Entrance Point of a Facility or Station
Datum: World Geodetic System of 1984
ACRES property ID: 28065
Start date: Not reported
Completed date: Not reported
Acres cleaned up: Not reported
Cleanup funding: Not reported
Cleanup funding source: Not reported
Assessment funding: 3773.58

Map ID
Direction
Distance
Elevation

MAP FINDINGS

Site

Database(s)

EDR ID Number
EPA ID Number

570 WILLIAM STREET (Continued)

1016346768

Assessment funding source:	US EPA - Brownfields Assessment Cooperative Agreement
Redevelopment funding:	Not reported
Redev. funding source:	Not reported
Redev. funding entity name:	Not reported
Redevelopment start date:	Not reported
Assessment funding entity:	Not reported
Cleanup funding entity:	Not reported
Grant type:	N/A
Accomplishment type:	Phase II Environmental Assessment
Accomplishment count:	1
Cooperative agreement #:	97983401
Ownership entity:	Government
Current owner:	Oakland Redevelopment Agency
Did owner change:	Y
Cleanup required:	Unknown
Video available:	No
Photo available:	No
Institutional controls required:	U
IC Category proprietary controls:	Not reported
IC cat. info. devices:	Not reported
IC cat. gov. controls:	Not reported
IC cat. enforcement permit tools:	Not reported
IC in place date:	Not reported
IC in place:	Unknown
State/tribal program date:	Not reported
State/tribal program ID:	Not reported
State/tribal NFA date:	Not reported
Air contaminated:	Not reported
Air cleaned:	Not reported
Asbestos found:	Not reported
Asbestos cleaned:	Not reported
Controlled substance found:	Not reported
Controlled substance cleaned:	Not reported
Drinking water affected:	Not reported
Drinking water cleaned:	Not reported
Groundwater affected:	Y
Groundwater cleaned:	Y
Lead contaminant found:	Not reported
Lead cleaned up:	Not reported
No media affected:	Not reported
Unknown media affected:	Not reported
Other cleaned up:	Not reported
Other metals found:	Not reported
Other metals cleaned:	Not reported
Other contaminants found:	Not reported
Other contaminants found description:	Not reported
PAHs found:	Not reported
PAHs cleaned up:	Not reported
PCBs found:	Not reported
PCBs cleaned up:	Not reported
Petro products found:	Not reported
Petro products cleaned:	Not reported
Sediments found:	Not reported
Sediments cleaned:	Not reported
Soil affected:	Not reported
Soil cleaned up:	Not reported
Surface water cleaned:	Not reported

Map ID
Direction
Distance
Elevation

MAP FINDINGS

Site

Database(s)

EDR ID Number
EPA ID Number

570 WILLIAM STREET (Continued)

1016346768

VOCs found:	Y
VOCs cleaned:	Y
Cleanup other description:	Not reported
Num. of cleanup and re-dev. jobs:	Not reported
Past use greenspace acreage:	Not reported
Past use residential acreage:	Not reported
Past use commercial acreage:	Not reported
Past use industrial acreage:	Not reported
Future use greenspace acreage:	Not reported
Future use residential acreage:	Not reported
Future use commercial acreage:	Not reported
Future use industrial acreage:	Not reported
Greenspace acreage and type:	Not reported
Superfund Fed. landowner flag:	U
Arsenic cleaned up:	Not reported
Cadmium cleaned up:	Not reported
Chromium cleaned up:	Not reported
Copper cleaned up:	Not reported
Iron cleaned up:	Not reported
mercury cleaned up:	Not reported
nickel cleaned up:	Not reported
No clean up:	Not reported
Pesticides cleaned up:	Not reported
Selenium cleaned up:	Not reported
SVOCs cleaned up:	Not reported
Unknown clean up:	Not reported
Arsenic contaminant found:	Not reported
Cadmium contaminant found:	Not reported
Chromium contaminant found:	Not reported
Copper contaminant found:	Not reported
Iron contaminant found:	Not reported
Mercury contaminant found:	Not reported
Nickel contaminant found:	Not reported
No contaminant found:	Not reported
Pesticides contaminant found:	Not reported
Selenium contaminant found:	Not reported
SVOCs contaminant found:	Not reported
Unknown contaminant found:	Not reported
Future Use: Multistory	Not reported
Media affected Bluiding Material:	Not reported
Media affected indoor air:	Not reported
Building material media cleaned up:	Not reported
Indoor air media cleaned up:	Not reported
Unknown media cleaned up:	Not reported
Past Use: Multistory	Not reported

FINDS:

Registry ID: 110038712248

Environmental Interest/Information System

US EPA Assessment, Cleanup and Redevelopment Exchange System (ACRES)
is an federal online database for Brownfields Grantees to
electronically submit data directly to EPA.

Map ID
Direction
Distance
Elevation

MAP FINDINGS

Site

Database(s)

EDR ID Number
EPA ID Number

570 WILLIAM STREET (Continued)

1016346768

ECHO:

Envid: 1016346768
Registry ID: 110038712248
DFR URL: http://echo.epa.gov/detailed_facility_report?fid=110038712248

AD176
WNW
1/4-1/2
0.291 mi.
1537 ft.

1818 SAN PABLO AVENUE
1818 SAN PABLO AVENUE
OAKLAND, CA 94612
Site 4 of 6 in cluster AD

US BROWNFIELDS
FINDS
ECHO

1016346649
N/A

Relative:
Higher

US BROWNFIELDS:

Actual:
33 ft.

Recipient name: Oakland, City of
Grant type: Assessment
Property name: 1818 SAN PABLO AVENUE
Property #: 008-0642-007
Parcel size: .1
Property Description: Retail store, sign printer
Latitude: 37.80835
Longitude: -122.27266
HCM label: Address Matching-House Number
Map scale: 1:24,000
Point of reference: Entrance Point of a Facility or Station
Datum: World Geodetic System of 1984
ACRES property ID: 27843
Start date: Not reported
Completed date: Not reported
Acres cleaned up: Not reported
Cleanup funding: Not reported
Cleanup funding source: Not reported
Assessment funding: 3773.58
Assessment funding source: US EPA - Brownfields Assessment Cooperative Agreement
Redevelopment funding: Not reported
Redev. funding source: Not reported
Redev. funding entity name: Not reported
Redevelopment start date: Not reported
Assessment funding entity: Not reported
Cleanup funding entity: Not reported
Grant type: N/A
Accomplishment type: Phase II Environmental Assessment
Accomplishment count: 1
Cooperative agreement #: 97983401
Ownership entity: Government
Current owner: Oakland Redevelopment Agency
Did owner change: Y
Cleanup required: Unknown
Video available: No
Photo available: No
Institutional controls required: U
IC Category proprietary controls: Not reported
IC cat. info. devices: Not reported
IC cat. gov. controls: Not reported
IC cat. enforcement permit tools: Not reported
IC in place date: Not reported
IC in place: Unknown
State/tribal program date: Not reported
State/tribal program ID: Not reported

Map ID
Direction
Distance
Elevation

MAP FINDINGS

Site

Database(s)

EDR ID Number
EPA ID Number

1818 SAN PABLO AVENUE (Continued)

1016346649

State/tribal NFA date:	Not reported
Air contaminated:	Not reported
Air cleaned:	Not reported
Asbestos found:	Not reported
Asbestos cleaned:	Not reported
Controlled substance found:	Not reported
Controlled substance cleaned:	Not reported
Drinking water affected:	Not reported
Drinking water cleaned:	Not reported
Groundwater affected:	Y
Groundwater cleaned:	Y
Lead contaminant found:	Not reported
Lead cleaned up:	Not reported
No media affected:	Not reported
Unknown media affected:	Not reported
Other cleaned up:	Not reported
Other metals found:	Y
Other metals cleaned:	Y
Other contaminants found:	Not reported
Other contaminants found description:	Not reported
PAHs found:	Not reported
PAHs cleaned up:	Not reported
PCBs found:	Not reported
PCBs cleaned up:	Not reported
Petro products found:	Y
Petro products cleaned:	Y
Sediments found:	Not reported
Sediments cleaned:	Not reported
Soil affected:	Y
Soil cleaned up:	Y
Surface water cleaned:	Not reported
VOCs found:	Y
VOCs cleaned:	Y
Cleanup other description:	Not reported
Num. of cleanup and re-dev. jobs:	Not reported
Past use greenspace acreage:	Not reported
Past use residential acreage:	Not reported
Past use commercial acreage:	Not reported
Past use industrial acreage:	Not reported
Future use greenspace acreage:	Not reported
Future use residential acreage:	Not reported
Future use commercial acreage:	Not reported
Future use industrial acreage:	Not reported
Greenspace acreage and type:	Not reported
Superfund Fed. landowner flag:	U
Arsenic cleaned up:	Not reported
Cadmium cleaned up:	Not reported
Chromium cleaned up:	Not reported
Copper cleaned up:	Not reported
Iron cleaned up:	Not reported
mercury cleaned up:	Not reported
nickel cleaned up:	Not reported
No clean up:	Not reported
Pesticides cleaned up:	Not reported
Selenium cleaned up:	Not reported
SVOCs cleaned up:	Not reported
Unknown clean up:	Not reported

Map ID
Direction
Distance
Elevation

MAP FINDINGS

Site

Database(s)

EDR ID Number
EPA ID Number

1818 SAN PABLO AVENUE (Continued)

1016346649

Arsenic contaminant found: Not reported
Cadmium contaminant found: Not reported
Chromium contaminant found: Not reported
Copper contaminant found: Not reported
Iron contaminant found: Not reported
Mercury contaminant found: Not reported
Nickel contaminant found: Not reported
No contaminant found: Not reported
Pesticides contaminant found: Not reported
Selenium contaminant found: Not reported
SVOCs contaminant found: Not reported
Unknown contaminant found: Not reported
Future Use: Multistory Not reported
Media affected Bluiding Material: Not reported
Media affected indoor air: Not reported
Building material media cleaned up: Not reported
Indoor air media cleaned up: Not reported
Unknown media cleaned up: Not reported
Past Use: Multistory Not reported

FINDS:

Registry ID: 110038710936

Environmental Interest/Information System

US EPA Assessment, Cleanup and Redevelopment Exchange System (ACRES)
is an federal online database for Brownfields Grantees to
electronically submit data directly to EPA.

ECHO:

Envid: 1016346649
Registry ID: 110038710936
DFR URL: http://echo.epa.gov/detailed_facility_report?fid=110038710936

**AC177
NW
1/4-1/2
0.293 mi.
1545 ft.**

**574 WILLIAM STREET
574 WILLIAM STREET
OAKLAND, CA 94612

Site 17 of 29 in cluster AC**

**US BROWNFIELDS 1016346769
FINDS N/A
ECHO**

**Relative:
Lower**

US BROWNFIELDS:

**Actual:
27 ft.**

Recipient name: Oakland, City of
Grant type: Assessment
Property name: 574 WILLIAM STREET
Property #: 008-0644-013
Parcel size: .06
Property Description: Residential
Latitude: 37.8091941
Longitude: -122.2713234
HCM label: Address Matching-House Number
Map scale: 1:24,000
Point of reference: Entrance Point of a Facility or Station
Datum: World Geodetic System of 1984
ACRES property ID: 28066
Start date: Not reported
Completed date: Not reported

Map ID
Direction
Distance
Elevation

MAP FINDINGS

Site

Database(s)

EDR ID Number
EPA ID Number

574 WILLIAM STREET (Continued)

1016346769

Acres cleaned up:	Not reported
Cleanup funding:	Not reported
Cleanup funding source:	Not reported
Assessment funding:	3773.58
Assessment funding source:	US EPA - Brownfields Assessment Cooperative Agreement
Redevelopment funding:	Not reported
Redev. funding source:	Not reported
Redev. funding entity name:	Not reported
Redevelopment start date:	Not reported
Assessment funding entity:	Not reported
Cleanup funding entity:	Not reported
Grant type:	N/A
Accomplishment type:	Phase II Environmental Assessment
Accomplishment count:	1
Cooperative agreement #:	97983401
Ownership entity:	Government
Current owner:	Oakland Redevelopment Agency
Did owner change:	Y
Cleanup required:	Unknown
Video available:	No
Photo available:	No
Institutional controls required:	U
IC Category proprietary controls:	Not reported
IC cat. info. devices:	Not reported
IC cat. gov. controls:	Not reported
IC cat. enforcement permit tools:	Not reported
IC in place date:	Not reported
IC in place:	Unknown
State/tribal program date:	Not reported
State/tribal program ID:	Not reported
State/tribal NFA date:	Not reported
Air contaminated:	Not reported
Air cleaned:	Not reported
Asbestos found:	Not reported
Asbestos cleaned:	Not reported
Controlled substance found:	Not reported
Controlled substance cleaned:	Not reported
Drinking water affected:	Not reported
Drinking water cleaned:	Not reported
Groundwater affected:	Y
Groundwater cleaned:	Y
Lead contaminant found:	Not reported
Lead cleaned up:	Not reported
No media affected:	Not reported
Unknown media affected:	Not reported
Other cleaned up:	Not reported
Other metals found:	Not reported
Other metals cleaned:	Not reported
Other contaminants found:	Not reported
Other contaminants found description:	Not reported
PAHs found:	Not reported
PAHs cleaned up:	Not reported
PCBs found:	Not reported
PCBs cleaned up:	Not reported
Petro products found:	Not reported
Petro products cleaned:	Not reported
Sediments found:	Not reported

Map ID
Direction
Distance
Elevation

MAP FINDINGS

Site

Database(s)

EDR ID Number
EPA ID Number

574 WILLIAM STREET (Continued)

1016346769

Sediments cleaned:	Not reported
Soil affected:	Not reported
Soil cleaned up:	Not reported
Surface water cleaned:	Not reported
VOCs found:	Y
VOCs cleaned:	Y
Cleanup other description:	Not reported
Num. of cleanup and re-dev. jobs:	Not reported
Past use greenspace acreage:	Not reported
Past use residential acreage:	Not reported
Past use commercial acreage:	Not reported
Past use industrial acreage:	Not reported
Future use greenspace acreage:	Not reported
Future use residential acreage:	Not reported
Future use commercial acreage:	Not reported
Future use industrial acreage:	Not reported
Greenspace acreage and type:	Not reported
Superfund Fed. landowner flag:	U
Arsenic cleaned up:	Not reported
Cadmium cleaned up:	Not reported
Chromium cleaned up:	Not reported
Copper cleaned up:	Not reported
Iron cleaned up:	Not reported
mercury cleaned up:	Not reported
nickel cleaned up:	Not reported
No clean up:	Not reported
Pesticides cleaned up:	Not reported
Selenium cleaned up:	Not reported
SVOCs cleaned up:	Not reported
Unknown clean up:	Not reported
Arsenic contaminant found:	Not reported
Cadmium contaminant found:	Not reported
Chromium contaminant found:	Not reported
Copper contaminant found:	Not reported
Iron contaminant found:	Not reported
Mercury contaminant found:	Not reported
Nickel contaminant found:	Not reported
No contaminant found:	Not reported
Pesticides contaminant found:	Not reported
Selenium contaminant found:	Not reported
SVOCs contaminant found:	Not reported
Unknown contaminant found:	Not reported
Future Use: Multistory	Not reported
Media affected Bluiding Material:	Not reported
Media affected indoor air:	Not reported
Building material media cleaned up:	Not reported
Indoor air media cleaned up:	Not reported
Unknown media cleaned up:	Not reported
Past Use: Multistory	Not reported

FINDS:

Registry ID: 110038712257

Environmental Interest/Information System

US EPA Assessment, Cleanup and Redevelopment Exchange System (ACRES)
is an federal online database for Brownfields Grantees to

Map ID
Direction
Distance
Elevation

MAP FINDINGS

Site

Database(s)

EDR ID Number
EPA ID Number

574 WILLIAM STREET (Continued)

1016346769

electronically submit data directly to EPA.

ECHO:

Envid: 1016346769
Registry ID: 110038712257
DFR URL: http://echo.epa.gov/detailed_facility_report?fid=110038712257

**178
ESE
1/4-1/2
0.293 mi.
1548 ft.**

**TUDOR HALL APARTMENTS
150 17TH STREET
OAKLAND, CA 94612**

**LUST S117896764
N/A**

**Relative:
Lower**

LUST:

**Actual:
28 ft.**

Region: STATE
Global Id: T10000007042
Latitude: 37.8045
Longitude: -122.26254
Case Type: LUST Cleanup Site
Status: Open - Assessment & Interim Remedial Action
Status Date: 06/16/2015
Lead Agency: ALAMEDA COUNTY LOP
Case Worker: KEN
Local Agency: ALAMEDA COUNTY LOP
RB Case Number: Not reported
LOC Case Number: RO0003165
File Location: Not reported
Potential Media Affect: Other Groundwater (uses other than drinking water), Soil
Potential Contaminants of Concern: Heating Oil / Fuel Oil
Site History: Total petroleum hydrocarbons (C10-C28) were detected at concentrations up to 13,800 milligrams per kilogram in soil samples collected during the removal of a heating oil tank. Further investigation of the site will be required.

[Click here to access the California GeoTracker records for this facility:](#)

Contact:

Global Id: T10000007042
Contact Type: Regional Board Caseworker
Contact Name: Regional Water Board
Organization Name: SAN FRANCISCO BAY RWQCB (REGION 2)
Address: 1515 CLAY ST SUITE 1400
City: OAKLAND
Email: Not reported
Phone Number: Not reported

Global Id: T10000007042
Contact Type: Local Agency Caseworker
Contact Name: KEITH NOWELL
Organization Name: ALAMEDA COUNTY LOP
Address: 1131 Harbor Bay Parkway
City: ALAMEDA
Email: keith.nowell@acgov.org
Phone Number: 5105676764

Status History:

Map ID
Direction
Distance
Elevation

MAP FINDINGS

Site

Database(s)

EDR ID Number
EPA ID Number

TUDOR HALL APARTMENTS (Continued)

S117896764

Global Id: T10000007042
Status: Open - Assessment & Interim Remedial Action
Status Date: 06/16/2015

Global Id: T10000007042
Status: Open - Case Begin Date
Status Date: 03/11/2015

Global Id: T10000007042
Status: Open - Site Assessment
Status Date: 06/09/2015

Regulatory Activities:

Global Id: T10000007042
Action Type: REMEDIATION
Date: 02/23/2015
Action: Excavation

Global Id: T10000007042
Action Type: REMEDIATION
Date: 02/23/2015
Action: Excavation

Global Id: T10000007042
Action Type: Other
Date: 03/11/2015
Action: Leak Stopped

Global Id: T10000007042
Action Type: RESPONSE
Date: 07/20/2015
Action: Electronic Reporting Submittal Due

Global Id: T10000007042
Action Type: RESPONSE
Date: 07/20/2015
Action: Correspondence

Global Id: T10000007042
Action Type: RESPONSE
Date: 08/31/2015
Action: Preliminary Site Assessment Workplan

Global Id: T10000007042
Action Type: ENFORCEMENT
Date: 06/22/2015
Action: Notice of Responsibility - #20150622

Global Id: T10000007042
Action Type: Other
Date: 03/16/2015
Action: Leak Reported

Global Id: T10000007042
Action Type: ENFORCEMENT
Date: 06/22/2015
Action: Staff Letter - #20150622

Map ID
Direction
Distance
Elevation

MAP FINDINGS

Site

Database(s)

EDR ID Number
EPA ID Number

TUDOR HALL APARTMENTS (Continued)

S117896764

Global Id: T10000007042
Action Type: Other
Date: 03/11/2015
Action: Leak Discovery

Global Id: T10000007042
Action Type: RESPONSE
Date: 07/20/2015
Action: Unauthorized Release Form

Global Id: T10000007042
Action Type: RESPONSE
Date: 07/20/2015
Action: Email Correspondence

AC179 **584 WILLIAM STREET**
NW **584 WILLIAM STREET**
1/4-1/2 **OAKLAND, CA 94612**
0.297 mi.
1568 ft. **Site 18 of 29 in cluster AC**

US BROWNFIELDS **1016346770**
FINDS **N/A**
ECHO

Relative:
Lower

US BROWNFIELDS:

Actual:
27 ft.

Recipient name: Oakland, City of
Grant type: Assessment
Property name: 584 WILLIAM STREET
Property #: 008-0644-014
Parcel size: .06
Property Description: Residential, auto repair
Latitude: 37.809231
Longitude: -122.2715044
HCM label: Address Matching-House Number
Map scale: 1:24,000
Point of reference: Entrance Point of a Facility or Station
Datum: World Geodetic System of 1984
ACRES property ID: 28067
Start date: Not reported
Completed date: Not reported
Acres cleaned up: Not reported
Cleanup funding: Not reported
Cleanup funding source: Not reported
Assessment funding: 3773.58
Assessment funding source: US EPA - Brownfields Assessment Cooperative Agreement
Redevelopment funding: Not reported
Redev. funding source: Not reported
Redev. funding entity name: Not reported
Redevelopment start date: Not reported
Assessment funding entity: Not reported
Cleanup funding entity: Not reported
Grant type: N/A
Accomplishment type: Phase II Environmental Assessment
Accomplishment count: 1
Cooperative agreement #: 97983401
Ownership entity: Government
Current owner: Oakland Redevelopment Agency
Did owner change: Y
Cleanup required: Unknown
Video available: No

Map ID
Direction
Distance
Elevation

MAP FINDINGS

Site

Database(s)

EDR ID Number
EPA ID Number

584 WILLIAM STREET (Continued)

1016346770

Photo available:	No
Institutional controls required:	U
IC Category proprietary controls:	Not reported
IC cat. info. devices:	Not reported
IC cat. gov. controls:	Not reported
IC cat. enforcement permit tools:	Not reported
IC in place date:	Not reported
IC in place:	Unknown
State/tribal program date:	Not reported
State/tribal program ID:	Not reported
State/tribal NFA date:	Not reported
Air contaminated:	Not reported
Air cleaned:	Not reported
Asbestos found:	Y
Asbestos cleaned:	Y
Controlled substance found:	Not reported
Controlled substance cleaned:	Not reported
Drinking water affected:	Not reported
Drinking water cleaned:	Not reported
Groundwater affected:	Y
Groundwater cleaned:	Y
Lead contaminant found:	Y
Lead cleaned up:	Y
No media affected:	Not reported
Unknown media affected:	Not reported
Other cleaned up:	Not reported
Other metals found:	Not reported
Other metals cleaned:	Not reported
Other contaminants found:	Not reported
Other contams found description:	Not reported
PAHs found:	Not reported
PAHs cleaned up:	Not reported
PCBs found:	Not reported
PCBs cleaned up:	Not reported
Petro products found:	Y
Petro products cleaned:	Y
Sediments found:	Not reported
Sediments cleaned:	Not reported
Soil affected:	Y
Soil cleaned up:	Y
Surface water cleaned:	Not reported
VOCs found:	Y
VOCs cleaned:	Y
Cleanup other description:	Not reported
Num. of cleanup and re-dev. jobs:	Not reported
Past use greenspace acreage:	Not reported
Past use residential acreage:	Not reported
Past use commercial acreage:	Not reported
Past use industrial acreage:	Not reported
Future use greenspace acreage:	Not reported
Future use residential acreage:	Not reported
Future use commercial acreage:	Not reported
Future use industrial acreage:	Not reported
Greenspace acreage and type:	Not reported
Superfund Fed. landowner flag:	U
Arsenic cleaned up:	Not reported
Cadmium cleaned up:	Not reported

Map ID
Direction
Distance
Elevation

MAP FINDINGS

Site

Database(s)

EDR ID Number
EPA ID Number

584 WILLIAM STREET (Continued)

1016346770

Chromium cleaned up:	Not reported
Copper cleaned up:	Not reported
Iron cleaned up:	Not reported
mercury cleaned up:	Not reported
nickel cleaned up:	Not reported
No clean up:	Not reported
Pesticides cleaned up:	Not reported
Selenium cleaned up:	Not reported
SVOCs cleaned up:	Not reported
Unknown clean up:	Not reported
Arsenic contaminant found:	Not reported
Cadmium contaminant found:	Not reported
Chromium contaminant found:	Not reported
Copper contaminant found:	Not reported
Iron contaminant found:	Not reported
Mercury contaminant found:	Not reported
Nickel contaminant found:	Not reported
No contaminant found:	Not reported
Pesticides contaminant found:	Not reported
Selenium contaminant found:	Not reported
SVOCs contaminant found:	Not reported
Unknown contaminant found:	Not reported
Future Use: Multistory	Not reported
Media affected Bluiding Material:	Not reported
Media affected indoor air:	Not reported
Building material media cleaned up:	Not reported
Indoor air media cleaned up:	Not reported
Unknown media cleaned up:	Not reported
Past Use: Multistory	Not reported

FINDS:

Registry ID: 110038712266

Environmental Interest/Information System

US EPA Assessment, Cleanup and Redevelopment Exchange System (ACRES)
is an federal online database for Brownfields Grantees to
electronically submit data directly to EPA.

ECHO:

Envid: 1016346770
Registry ID: 110038712266
DFR URL: http://echo.epa.gov/detailed_facility_report?fid=110038712266

AC180
NW
1/4-1/2
0.297 mi.
1570 ft.

565 20TH STREET
565 20TH STREET
OAKLAND, CA 94612
Site 19 of 29 in cluster AC

US BROWNFIELDS
FINDS
ECHO

1016346696
N/A

Relative:
Lower

US BROWNFIELDS:

Recipient name: Oakland, City of
Grant type: Assessment
Property name: 565 20TH STREET
Property #: 008-0644-038
Parcel size: .06

Actual:
24 ft.

Map ID
Direction
Distance
Elevation

MAP FINDINGS

Site

Database(s)

EDR ID Number
EPA ID Number

565 20TH STREET (Continued)

1016346696

Property Description:	Automotive repair and residential
Latitude:	37.81015
Longitude:	-122.2718
HCM label:	Address Matching-House Number
Map scale:	1:24,000
Point of reference:	Entrance Point of a Facility or Station
Datum:	World Geodetic System of 1984
ACRES property ID:	28012
Start date:	Not reported
Completed date:	Not reported
Acres cleaned up:	Not reported
Cleanup funding:	Not reported
Cleanup funding source:	Not reported
Assessment funding:	3773.58
Assessment funding source:	US EPA - Brownfields Assessment Cooperative Agreement
Redevelopment funding:	Not reported
Redev. funding source:	Not reported
Redev. funding entity name:	Not reported
Redevelopment start date:	Not reported
Assessment funding entity:	Not reported
Cleanup funding entity:	Not reported
Grant type:	N/A
Accomplishment type:	Phase II Environmental Assessment
Accomplishment count:	1
Cooperative agreement #:	97983401
Ownership entity:	Government
Current owner:	Oakland Redevelopment Agency
Did owner change:	Y
Cleanup required:	Unknown
Video available:	No
Photo available:	No
Institutional controls required:	U
IC Category proprietary controls:	Not reported
IC cat. info. devices:	Not reported
IC cat. gov. controls:	Not reported
IC cat. enforcement permit tools:	Not reported
IC in place date:	Not reported
IC in place:	Unknown
State/tribal program date:	Not reported
State/tribal program ID:	Not reported
State/tribal NFA date:	Not reported
Air contaminated:	Not reported
Air cleaned:	Not reported
Asbestos found:	Y
Asbestos cleaned:	Y
Controlled substance found:	Not reported
Controlled substance cleaned:	Not reported
Drinking water affected:	Not reported
Drinking water cleaned:	Not reported
Groundwater affected:	Y
Groundwater cleaned:	Y
Lead contaminant found:	Y
Lead cleaned up:	Y
No media affected:	Not reported
Unknown media affected:	Not reported
Other cleaned up:	Not reported
Other metals found:	Y

Map ID
Direction
Distance
Elevation

MAP FINDINGS

Site

Database(s)

EDR ID Number
EPA ID Number

565 20TH STREET (Continued)

1016346696

Other metals cleaned:	Y
Other contaminants found:	Not reported
Other contaminants found description:	Not reported
PAHs found:	Not reported
PAHs cleaned up:	Not reported
PCBs found:	Not reported
PCBs cleaned up:	Not reported
Petro products found:	Y
Petro products cleaned:	Y
Sediments found:	Not reported
Sediments cleaned:	Not reported
Soil affected:	Y
Soil cleaned up:	Y
Surface water cleaned:	Not reported
VOCs found:	Y
VOCs cleaned:	Y
Cleanup other description:	Not reported
Num. of cleanup and re-dev. jobs:	Not reported
Past use greenspace acreage:	Not reported
Past use residential acreage:	Not reported
Past use commercial acreage:	Not reported
Past use industrial acreage:	Not reported
Future use greenspace acreage:	Not reported
Future use residential acreage:	Not reported
Future use commercial acreage:	Not reported
Future use industrial acreage:	Not reported
Greenspace acreage and type:	Not reported
Superfund Fed. landowner flag:	U
Arsenic cleaned up:	Not reported
Cadmium cleaned up:	Not reported
Chromium cleaned up:	Not reported
Copper cleaned up:	Not reported
Iron cleaned up:	Not reported
mercury cleaned up:	Not reported
nickel cleaned up:	Not reported
No clean up:	Not reported
Pesticides cleaned up:	Not reported
Selenium cleaned up:	Not reported
SVOCs cleaned up:	Not reported
Unknown clean up:	Not reported
Arsenic contaminant found:	Not reported
Cadmium contaminant found:	Not reported
Chromium contaminant found:	Not reported
Copper contaminant found:	Not reported
Iron contaminant found:	Not reported
Mercury contaminant found:	Not reported
Nickel contaminant found:	Not reported
No contaminant found:	Not reported
Pesticides contaminant found:	Not reported
Selenium contaminant found:	Not reported
SVOCs contaminant found:	Not reported
Unknown contaminant found:	Not reported
Future Use: Multistory	Not reported
Media affected Bluiding Material:	Not reported
Media affected indoor air:	Not reported
Building material media cleaned up:	Not reported
Indoor air media cleaned up:	Not reported

Map ID
Direction
Distance
Elevation

MAP FINDINGS

Site

Database(s)

EDR ID Number
EPA ID Number

565 20TH STREET (Continued)

1016346696

Unknown media cleaned up: Not reported
Past Use: Multistory Not reported

FINDS:

Registry ID: 110038711427

Environmental Interest/Information System

US EPA Assessment, Cleanup and Redevelopment Exchange System (ACRES)
is an federal online database for Brownfields Grantees to
electronically submit data directly to EPA.

ECHO:

Envid: 1016346696
Registry ID: 110038711427
DFR URL: http://echo.epa.gov/detailed_facility_report?fid=110038711427

**AC181
NW
1/4-1/2
0.299 mi.
1578 ft.**

**588 WILLIAM STREET
588 WILLIAM STREET
OAKLAND, CA 94612

Site 20 of 29 in cluster AC**

**US BROWNFIELDS
FINDS
ECHO**

**1016346771
N/A**

**Relative:
Lower**

**Actual:
27 ft.**

US BROWNFIELDS:

Recipient name: Oakland, City of
Grant type: Assessment
Property name: 588 WILLIAM STREET
Property #: 008-0644-015
Parcel size: .12
Property Description: Auto repair, sign painting, parking
Latitude: 37.8092438
Longitude: -122.2715868
HCM label: Address Matching-House Number
Map scale: 1:24,000
Point of reference: Entrance Point of a Facility or Station
Datum: World Geodetic System of 1984
ACRES property ID: 28068
Start date: Not reported
Completed date: Not reported
Acres cleaned up: Not reported
Cleanup funding: Not reported
Cleanup funding source: Not reported
Assessment funding: 3773.58
Assessment funding source: US EPA - Brownfields Assessment Cooperative Agreement
Redevelopment funding: Not reported
Redev. funding source: Not reported
Redev. funding entity name: Not reported
Redevelopment start date: Not reported
Assessment funding entity: Not reported
Cleanup funding entity: Not reported
Grant type: N/A
Accomplishment type: Phase II Environmental Assessment
Accomplishment count: 1
Cooperative agreement #: 97983401
Ownership entity: Government
Current owner: Oakland Redevelopment Agency

Map ID
Direction
Distance
Elevation

MAP FINDINGS

Site

Database(s)

EDR ID Number
EPA ID Number

588 WILLIAM STREET (Continued)

1016346771

Did owner change:	Y
Cleanup required:	Unknown
Video available:	No
Photo available:	No
Institutional controls required:	U
IC Category proprietary controls:	Not reported
IC cat. info. devices:	Not reported
IC cat. gov. controls:	Not reported
IC cat. enforcement permit tools:	Not reported
IC in place date:	Not reported
IC in place:	Unknown
State/tribal program date:	Not reported
State/tribal program ID:	Not reported
State/tribal NFA date:	Not reported
Air contaminated:	Not reported
Air cleaned:	Not reported
Asbestos found:	Y
Asbestos cleaned:	Y
Controlled substance found:	Not reported
Controlled substance cleaned:	Not reported
Drinking water affected:	Not reported
Drinking water cleaned:	Not reported
Groundwater affected:	Y
Groundwater cleaned:	Y
Lead contaminant found:	Y
Lead cleaned up:	Y
No media affected:	Not reported
Unknown media affected:	Not reported
Other cleaned up:	Not reported
Other metals found:	Y
Other metals cleaned:	Y
Other contaminants found:	Not reported
Other contams found description:	Not reported
PAHs found:	Not reported
PAHs cleaned up:	Not reported
PCBs found:	Not reported
PCBs cleaned up:	Not reported
Petro products found:	Y
Petro products cleaned:	Y
Sediments found:	Not reported
Sediments cleaned:	Not reported
Soil affected:	Y
Soil cleaned up:	Y
Surface water cleaned:	Not reported
VOCs found:	Y
VOCs cleaned:	Y
Cleanup other description:	Not reported
Num. of cleanup and re-dev. jobs:	Not reported
Past use greenspace acreage:	Not reported
Past use residential acreage:	Not reported
Past use commercial acreage:	Not reported
Past use industrial acreage:	Not reported
Future use greenspace acreage:	Not reported
Future use residential acreage:	Not reported
Future use commercial acreage:	Not reported
Future use industrial acreage:	Not reported
Greenspace acreage and type:	Not reported

Map ID
Direction
Distance
Elevation

MAP FINDINGS

Site

Database(s)

EDR ID Number
EPA ID Number

588 WILLIAM STREET (Continued)

1016346771

Superfund Fed. landowner flag:	U
Arsenic cleaned up:	Not reported
Cadmium cleaned up:	Not reported
Chromium cleaned up:	Not reported
Copper cleaned up:	Not reported
Iron cleaned up:	Not reported
mercury cleaned up:	Not reported
nickel cleaned up:	Not reported
No clean up:	Not reported
Pesticides cleaned up:	Not reported
Selenium cleaned up:	Not reported
SVOCs cleaned up:	Not reported
Unknown clean up:	Not reported
Arsenic contaminant found:	Not reported
Cadmium contaminant found:	Not reported
Chromium contaminant found:	Not reported
Copper contaminant found:	Not reported
Iron contaminant found:	Not reported
Mercury contaminant found:	Not reported
Nickel contaminant found:	Not reported
No contaminant found:	Not reported
Pesticides contaminant found:	Not reported
Selenium contaminant found:	Not reported
SVOCs contaminant found:	Not reported
Unknown contaminant found:	Not reported
Future Use: Multistory	Not reported
Media affected Bluiding Material:	Not reported
Media affected indoor air:	Not reported
Building material media cleaned up:	Not reported
Indoor air media cleaned up:	Not reported
Unknown media cleaned up:	Not reported
Past Use: Multistory	Not reported

FINDS:

Registry ID: 110038712275

Environmental Interest/Information System

US EPA Assessment, Cleanup and Redevelopment Exchange System (ACRES)
is an federal online database for Brownfields Grantees to
electronically submit data directly to EPA.

ECHO:

Envid:	1016346771
Registry ID:	110038712275
DFR URL:	http://echo.epa.gov/detailed_facility_report?fid=110038712275

Map ID
Direction
Distance
Elevation

MAP FINDINGS

EDR ID Number
EPA ID Number

AC182
NW
1/4-1/2
0.301 mi.
1588 ft.
592 WILLIAM STREET
592 WILLIAM STREET
OAKLAND, CA 94612
Site 21 of 29 in cluster AC

US BROWNFIELDS
FINDS
ECHO
1016346772
N/A

Relative:
Lower

US BROWNFIELDS:

Actual:
27 ft.

Recipient name: Oakland, City of
Grant type: Assessment
Property name: 592 WILLIAM STREET
Property #: 008-0644-016
Parcel size: .06
Property Description: Auto repair, sign painting, parking
Latitude: 37.8092565
Longitude: -122.2716692
HCM label: Address Matching-House Number
Map scale: 1:24,000
Point of reference: Entrance Point of a Facility or Station
Datum: World Geodetic System of 1984
ACRES property ID: 28081
Start date: Not reported
Completed date: Not reported
Acres cleaned up: Not reported
Cleanup funding: Not reported
Cleanup funding source: Not reported
Assessment funding: 3773.58
Assessment funding source: US EPA - Brownfields Assessment Cooperative Agreement
Redevelopment funding: Not reported
Redev. funding source: Not reported
Redev. funding entity name: Not reported
Redevelopment start date: Not reported
Assessment funding entity: Not reported
Cleanup funding entity: Not reported
Grant type: N/A
Accomplishment type: Phase II Environmental Assessment
Accomplishment count: 1
Cooperative agreement #: 97983401
Ownership entity: Private
Current owner: Forest City Oakland, Inc.
Did owner change: Y
Cleanup required: Unknown
Video available: No
Photo available: No
Institutional controls required: U
IC Category proprietary controls: Not reported
IC cat. info. devices: Not reported
IC cat. gov. controls: Not reported
IC cat. enforcement permit tools: Not reported
IC in place date: Not reported
IC in place: Unknown
State/tribal program date: Not reported
State/tribal program ID: Not reported
State/tribal NFA date: Not reported
Air contaminated: Not reported
Air cleaned: Not reported
Asbestos found: Y
Asbestos cleaned: Y
Controlled substance found: Not reported
Controlled substance cleaned: Not reported

Map ID
Direction
Distance
Elevation

MAP FINDINGS

Site

Database(s)

EDR ID Number
EPA ID Number

592 WILLIAM STREET (Continued)

1016346772

Drinking water affected:	Not reported
Drinking water cleaned:	Not reported
Groundwater affected:	Y
Groundwater cleaned:	Y
Lead contaminant found:	Y
Lead cleaned up:	Y
No media affected:	Not reported
Unknown media affected:	Not reported
Other cleaned up:	Not reported
Other metals found:	Y
Other metals cleaned:	Y
Other contaminants found:	Not reported
Other contams found description:	Not reported
PAHs found:	Not reported
PAHs cleaned up:	Not reported
PCBs found:	Not reported
PCBs cleaned up:	Not reported
Petro products found:	Y
Petro products cleaned:	Y
Sediments found:	Not reported
Sediments cleaned:	Not reported
Soil affected:	Y
Soil cleaned up:	Y
Surface water cleaned:	Not reported
VOCs found:	Y
VOCs cleaned:	Y
Cleanup other description:	Not reported
Num. of cleanup and re-dev. jobs:	Not reported
Past use greenspace acreage:	Not reported
Past use residential acreage:	Not reported
Past use commercial acreage:	Not reported
Past use industrial acreage:	Not reported
Future use greenspace acreage:	Not reported
Future use residential acreage:	Not reported
Future use commercial acreage:	Not reported
Future use industrial acreage:	Not reported
Greenspace acreage and type:	Not reported
Superfund Fed. landowner flag:	U
Arsenic cleaned up:	Not reported
Cadmium cleaned up:	Not reported
Chromium cleaned up:	Not reported
Copper cleaned up:	Not reported
Iron cleaned up:	Not reported
mercury cleaned up:	Not reported
nickel cleaned up:	Not reported
No clean up:	Not reported
Pesticides cleaned up:	Not reported
Selenium cleaned up:	Not reported
SVOCs cleaned up:	Not reported
Unknown clean up:	Not reported
Arsenic contaminant found:	Not reported
Cadmium contaminant found:	Not reported
Chromium contaminant found:	Not reported
Copper contaminant found:	Not reported
Iron contaminant found:	Not reported
Mercury contaminant found:	Not reported
Nickel contaminant found:	Not reported

Map ID
Direction
Distance
Elevation

MAP FINDINGS

Site

Database(s)

EDR ID Number
EPA ID Number

592 WILLIAM STREET (Continued)

1016346772

No contaminant found:	Not reported
Pesticides contaminant found:	Not reported
Selenium contaminant found:	Not reported
SVOCs contaminant found:	Not reported
Unknown contaminant found:	Not reported
Future Use: Multistory	Not reported
Media affected Bluiding Material:	Not reported
Media affected indoor air:	Not reported
Building material media cleaned up:	Not reported
Indoor air media cleaned up:	Not reported
Unknown media cleaned up:	Not reported
Past Use: Multistory	Not reported

FINDS:

Registry ID: 110038712284

Environmental Interest/Information System

US EPA Assessment, Cleanup and Redevelopment Exchange System (ACRES)
is an federal online database for Brownfields Grantees to
electronically submit data directly to EPA.

ECHO:

Envid: 1016346772
Registry ID: 110038712284
DFR URL: http://echo.epa.gov/detailed_facility_report?fid=110038712284

**AC183
NW
1/4-1/2
0.301 mi.
1590 ft.**

**571 20TH STREET
571 20TH STREET
OAKLAND, CA 94612

Site 22 of 29 in cluster AC**

**US BROWNFIELDS 1016346697
FINDS
ECHO N/A**

**Relative:
Lower**

US BROWNFIELDS:

**Actual:
24 ft.**

Recipient name:	Oakland, City of
Grant type:	Assessment
Property name:	571 20TH STREET
Property #:	008-0644-037
Parcel size:	.05
Property Description:	Auto repair, machine shop, tire shop, and residential
Latitude:	37.81015
Longitude:	-122.2718
HCM label:	Address Matching-House Number
Map scale:	1:24,000
Point of reference:	Entrance Point of a Facility or Station
Datum:	World Geodetic System of 1984
ACRES property ID:	28013
Start date:	Not reported
Completed date:	Not reported
Acres cleaned up:	Not reported
Cleanup funding:	Not reported
Cleanup funding source:	Not reported
Assessment funding:	3773.58
Assessment funding source:	US EPA - Brownfields Assessment Cooperative Agreement
Redevelopment funding:	Not reported
Redev. funding source:	Not reported

Map ID
Direction
Distance
Elevation

MAP FINDINGS

Site

Database(s)

EDR ID Number
EPA ID Number

571 20TH STREET (Continued)

1016346697

Redev. funding entity name:	Not reported
Redevelopment start date:	Not reported
Assessment funding entity:	Not reported
Cleanup funding entity:	Not reported
Grant type:	N/A
Accomplishment type:	Phase II Environmental Assessment
Accomplishment count:	1
Cooperative agreement #:	97983401
Ownership entity:	Government
Current owner:	Oakland Redevelopment Agency
Did owner change:	Y
Cleanup required:	Unknown
Video available:	No
Photo available:	No
Institutional controls required:	U
IC Category proprietary controls:	Not reported
IC cat. info. devices:	Not reported
IC cat. gov. controls:	Not reported
IC cat. enforcement permit tools:	Not reported
IC in place date:	Not reported
IC in place:	Unknown
State/tribal program date:	Not reported
State/tribal program ID:	Not reported
State/tribal NFA date:	Not reported
Air contaminated:	Not reported
Air cleaned:	Not reported
Asbestos found:	Y
Asbestos cleaned:	Y
Controlled substance found:	Not reported
Controlled substance cleaned:	Not reported
Drinking water affected:	Not reported
Drinking water cleaned:	Not reported
Groundwater affected:	Y
Groundwater cleaned:	Y
Lead contaminant found:	Y
Lead cleaned up:	Y
No media affected:	Not reported
Unknown media affected:	Not reported
Other cleaned up:	Not reported
Other metals found:	Y
Other metals cleaned:	Y
Other contaminants found:	Not reported
Other contams found description:	Not reported
PAHs found:	Not reported
PAHs cleaned up:	Not reported
PCBs found:	Not reported
PCBs cleaned up:	Not reported
Petro products found:	Y
Petro products cleaned:	Y
Sediments found:	Not reported
Sediments cleaned:	Not reported
Soil affected:	Y
Soil cleaned up:	Y
Surface water cleaned:	Not reported
VOCs found:	Y
VOCs cleaned:	Y
Cleanup other description:	Not reported

Map ID
Direction
Distance
Elevation

MAP FINDINGS

Site

Database(s)

EDR ID Number
EPA ID Number

571 20TH STREET (Continued)

1016346697

Num. of cleanup and re-dev. jobs:	Not reported
Past use greenspace acreage:	Not reported
Past use residential acreage:	Not reported
Past use commercial acreage:	Not reported
Past use industrial acreage:	Not reported
Future use greenspace acreage:	Not reported
Future use residential acreage:	Not reported
Future use commercial acreage:	Not reported
Future use industrial acreage:	Not reported
Greenspace acreage and type:	Not reported
Superfund Fed. landowner flag:	U
Arsenic cleaned up:	Not reported
Cadmium cleaned up:	Not reported
Chromium cleaned up:	Not reported
Copper cleaned up:	Not reported
Iron cleaned up:	Not reported
mercury cleaned up:	Not reported
nickel cleaned up:	Not reported
No clean up:	Not reported
Pesticides cleaned up:	Not reported
Selenium cleaned up:	Not reported
SVOCs cleaned up:	Not reported
Unknown clean up:	Not reported
Arsenic contaminant found:	Not reported
Cadmium contaminant found:	Not reported
Chromium contaminant found:	Not reported
Copper contaminant found:	Not reported
Iron contaminant found:	Not reported
Mercury contaminant found:	Not reported
Nickel contaminant found:	Not reported
No contaminant found:	Not reported
Pesticides contaminant found:	Not reported
Selenium contaminant found:	Not reported
SVOCs contaminant found:	Not reported
Unknown contaminant found:	Not reported
Future Use: Multistory	Not reported
Media affected Bluiding Material:	Not reported
Media affected indoor air:	Not reported
Building material media cleaned up:	Not reported
Indoor air media cleaned up:	Not reported
Unknown media cleaned up:	Not reported
Past Use: Multistory	Not reported

FINDS:

Registry ID: 110038711436

Environmental Interest/Information System

US EPA Assessment, Cleanup and Redevelopment Exchange System (ACRES)
is an federal online database for Brownfields Grantees to
electronically submit data directly to EPA.

ECHO:

Envid: 1016346697
Registry ID: 110038711436

Map ID
Direction
Distance
Elevation

MAP FINDINGS

Site

Database(s)

EDR ID Number
EPA ID Number

571 20TH STREET (Continued)

1016346697

DFR URL:

http://echo.epa.gov/detailed_facility_report?fid=110038711436

**AC184
NW
1/4-1/2
0.302 mi.
1597 ft.**

**596 WILLIAM STREET
596 WILLIAM STREET
OAKLAND, CA 94612

Site 23 of 29 in cluster AC**

**US BROWNFIELDS
FINDS
ECHO

1016346773
N/A**

**Relative:
Lower**

US BROWNFIELDS:

**Actual:
27 ft.**

Recipient name: Oakland, City of
Grant type: Assessment
Property name: 596 WILLIAM STREET
Property #: 008-0644-017
Parcel size: .06
Property Description: Auto repair, sign painting, parking
Latitude: 37.8092693
Longitude: -122.2717516
HCM label: Address Matching-House Number
Map scale: 1:24,000
Point of reference: Entrance Point of a Facility or Station
Datum: World Geodetic System of 1984
ACRES property ID: 28082
Start date: Not reported
Completed date: Not reported
Acres cleaned up: Not reported
Cleanup funding: Not reported
Cleanup funding source: Not reported
Assessment funding: 3773.58
Assessment funding source: US EPA - Brownfields Assessment Cooperative Agreement
Redevelopment funding: Not reported
Redev. funding source: Not reported
Redev. funding entity name: Not reported
Redevelopment start date: Not reported
Assessment funding entity: Not reported
Cleanup funding entity: Not reported
Grant type: N/A
Accomplishment type: Phase II Environmental Assessment
Accomplishment count: 1
Cooperative agreement #: 97983401
Ownership entity: Private
Current owner: Forest City Oakland, Inc.
Did owner change: Y
Cleanup required: Unknown
Video available: No
Photo available: No
Institutional controls required: U
IC Category proprietary controls: Not reported
IC cat. info. devices: Not reported
IC cat. gov. controls: Not reported
IC cat. enforcement permit tools: Not reported
IC in place date: Not reported
IC in place: Unknown
State/tribal program date: Not reported
State/tribal program ID: Not reported
State/tribal NFA date: Not reported
Air contaminated: Not reported
Air cleaned: Not reported
Asbestos found: Y

Map ID
Direction
Distance
Elevation

MAP FINDINGS

Site

Database(s)

EDR ID Number
EPA ID Number

596 WILLIAM STREET (Continued)

1016346773

Asbestos cleaned:	Y
Controlled substance found:	Not reported
Controlled substance cleaned:	Not reported
Drinking water affected:	Not reported
Drinking water cleaned:	Not reported
Groundwater affected:	Y
Groundwater cleaned:	Y
Lead contaminant found:	Y
Lead cleaned up:	Y
No media affected:	Not reported
Unknown media affected:	Not reported
Other cleaned up:	Not reported
Other metals found:	Y
Other metals cleaned:	Y
Other contaminants found:	Not reported
Other contaminants found description:	Not reported
PAHs found:	Not reported
PAHs cleaned up:	Not reported
PCBs found:	Not reported
PCBs cleaned up:	Not reported
Petro products found:	Y
Petro products cleaned:	Y
Sediments found:	Not reported
Sediments cleaned:	Not reported
Soil affected:	Y
Soil cleaned up:	Y
Surface water cleaned:	Not reported
VOCs found:	Y
VOCs cleaned:	Y
Cleanup other description:	Not reported
Num. of cleanup and re-dev. jobs:	Not reported
Past use greenspace acreage:	Not reported
Past use residential acreage:	Not reported
Past use commercial acreage:	Not reported
Past use industrial acreage:	Not reported
Future use greenspace acreage:	Not reported
Future use residential acreage:	Not reported
Future use commercial acreage:	Not reported
Future use industrial acreage:	Not reported
Greenspace acreage and type:	Not reported
Superfund Fed. landowner flag:	U
Arsenic cleaned up:	Not reported
Cadmium cleaned up:	Not reported
Chromium cleaned up:	Not reported
Copper cleaned up:	Not reported
Iron cleaned up:	Not reported
mercury cleaned up:	Not reported
nickel cleaned up:	Not reported
No clean up:	Not reported
Pesticides cleaned up:	Not reported
Selenium cleaned up:	Not reported
SVOCs cleaned up:	Not reported
Unknown clean up:	Not reported
Arsenic contaminant found:	Not reported
Cadmium contaminant found:	Not reported
Chromium contaminant found:	Not reported
Copper contaminant found:	Not reported

Map ID
Direction
Distance
Elevation

MAP FINDINGS

Site

Database(s)

EDR ID Number
EPA ID Number

596 WILLIAM STREET (Continued)

1016346773

Iron contaminant found: Not reported
Mercury contaminant found: Not reported
Nickel contaminant found: Not reported
No contaminant found: Not reported
Pesticides contaminant found: Not reported
Selenium contaminant found: Not reported
SVOCs contaminant found: Not reported
Unknown contaminant found: Not reported
Future Use: Multistory Not reported
Media affected Bluiding Material: Not reported
Media affected indoor air: Not reported
Building material media cleaned up: Not reported
Indoor air media cleaned up: Not reported
Unknown media cleaned up: Not reported
Past Use: Multistory Not reported

FINDS:

Registry ID: 110038712293

Environmental Interest/Information System

US EPA Assessment, Cleanup and Redevelopment Exchange System (ACRES)
is an federal online database for Brownfields Grantees to
electronically submit data directly to EPA.

ECHO:

Envid: 1016346773
Registry ID: 110038712293
DFR URL: http://echo.epa.gov/detailed_facility_report?fid=110038712293

**AC185
NW
1/4-1/2
0.305 mi.
1612 ft.**

**602 WILLIAM STREET
602 WILLIAM STREET
OAKLAND, CA 94612

Site 24 of 29 in cluster AC**

**US BROWNFIELDS 1016346774
FINDS
ECHO N/A**

**Relative:
Lower**

US BROWNFIELDS:

Recipient name: Oakland, City of
Grant type: Assessment
Property name: 602 WILLIAM STREET
Property #: 008-0644-018
Parcel size: .06
Property Description: Residential
Latitude: 37.8092884
Longitude: -122.2718752
HCM label: Address Matching-House Number
Map scale: 1:24,000
Point of reference: Entrance Point of a Facility or Station
Datum: World Geodetic System of 1984
ACRES property ID: 28083
Start date: Not reported
Completed date: Not reported
Acres cleaned up: Not reported
Cleanup funding: Not reported
Cleanup funding source: Not reported
Assessment funding: 3773.58

**Actual:
28 ft.**

Map ID
Direction
Distance
Elevation

MAP FINDINGS

Site

Database(s)

EDR ID Number
EPA ID Number

602 WILLIAM STREET (Continued)

1016346774

Assessment funding source:	US EPA - Brownfields Assessment Cooperative Agreement
Redevelopment funding:	Not reported
Redev. funding source:	Not reported
Redev. funding entity name:	Not reported
Redevelopment start date:	Not reported
Assessment funding entity:	Not reported
Cleanup funding entity:	Not reported
Grant type:	N/A
Accomplishment type:	Phase II Environmental Assessment
Accomplishment count:	1
Cooperative agreement #:	97983401
Ownership entity:	Government
Current owner:	Oakland Redevelopment Agency
Did owner change:	Y
Cleanup required:	Unknown
Video available:	No
Photo available:	No
Institutional controls required:	U
IC Category proprietary controls:	Not reported
IC cat. info. devices:	Not reported
IC cat. gov. controls:	Not reported
IC cat. enforcement permit tools:	Not reported
IC in place date:	Not reported
IC in place:	Unknown
State/tribal program date:	Not reported
State/tribal program ID:	Not reported
State/tribal NFA date:	Not reported
Air contaminated:	Not reported
Air cleaned:	Not reported
Asbestos found:	Not reported
Asbestos cleaned:	Not reported
Controlled substance found:	Not reported
Controlled substance cleaned:	Not reported
Drinking water affected:	Not reported
Drinking water cleaned:	Not reported
Groundwater affected:	Y
Groundwater cleaned:	Y
Lead contaminant found:	Not reported
Lead cleaned up:	Not reported
No media affected:	Not reported
Unknown media affected:	Not reported
Other cleaned up:	Not reported
Other metals found:	Not reported
Other metals cleaned:	Not reported
Other contaminants found:	Not reported
Other contaminants found description:	Not reported
PAHs found:	Not reported
PAHs cleaned up:	Not reported
PCBs found:	Not reported
PCBs cleaned up:	Not reported
Petro products found:	Not reported
Petro products cleaned:	Not reported
Sediments found:	Not reported
Sediments cleaned:	Not reported
Soil affected:	Not reported
Soil cleaned up:	Not reported
Surface water cleaned:	Not reported

Map ID
Direction
Distance
Elevation

MAP FINDINGS

Site

Database(s)

EDR ID Number
EPA ID Number

602 WILLIAM STREET (Continued)

1016346774

VOCs found:	Y
VOCs cleaned:	Y
Cleanup other description:	Not reported
Num. of cleanup and re-dev. jobs:	Not reported
Past use greenspace acreage:	Not reported
Past use residential acreage:	Not reported
Past use commercial acreage:	Not reported
Past use industrial acreage:	Not reported
Future use greenspace acreage:	Not reported
Future use residential acreage:	Not reported
Future use commercial acreage:	Not reported
Future use industrial acreage:	Not reported
Greenspace acreage and type:	Not reported
Superfund Fed. landowner flag:	U
Arsenic cleaned up:	Not reported
Cadmium cleaned up:	Not reported
Chromium cleaned up:	Not reported
Copper cleaned up:	Not reported
Iron cleaned up:	Not reported
mercury cleaned up:	Not reported
nickel cleaned up:	Not reported
No clean up:	Not reported
Pesticides cleaned up:	Not reported
Selenium cleaned up:	Not reported
SVOCs cleaned up:	Not reported
Unknown clean up:	Not reported
Arsenic contaminant found:	Not reported
Cadmium contaminant found:	Not reported
Chromium contaminant found:	Not reported
Copper contaminant found:	Not reported
Iron contaminant found:	Not reported
Mercury contaminant found:	Not reported
Nickel contaminant found:	Not reported
No contaminant found:	Not reported
Pesticides contaminant found:	Not reported
Selenium contaminant found:	Not reported
SVOCs contaminant found:	Not reported
Unknown contaminant found:	Not reported
Future Use: Multistory	Not reported
Media affected Bluiding Material:	Not reported
Media affected indoor air:	Not reported
Building material media cleaned up:	Not reported
Indoor air media cleaned up:	Not reported
Unknown media cleaned up:	Not reported
Past Use: Multistory	Not reported

FINDS:

Registry ID: 110038712300

Environmental Interest/Information System

US EPA Assessment, Cleanup and Redevelopment Exchange System (ACRES)
is an federal online database for Brownfields Grantees to
electronically submit data directly to EPA.

Map ID
Direction
Distance
Elevation

MAP FINDINGS

Site

Database(s)

EDR ID Number
EPA ID Number

602 WILLIAM STREET (Continued)

1016346774

ECHO:

Envid: 1016346774
Registry ID: 110038712300
DFR URL: http://echo.epa.gov/detailed_facility_report?fid=110038712300

186
NE
1/4-1/2
0.305 mi.
1613 ft.

CATHEDRAL OF CHRIST THE LIGHT
2121 HARRISON ST.
OAKLAND, CA 94612

SLIC S108200998
N/A

Relative:
Lower

SLIC:

Region: STATE
Facility Status: Completed - Case Closed
Status Date: 07/01/2007
Global Id: SL0600163014
Lead Agency: SAN FRANCISCO BAY RWQCB (REGION 2)
Lead Agency Case Number: Not reported
Latitude: 37.808955
Longitude: -122.262922
Case Type: Cleanup Program Site
Case Worker: LG
Local Agency: Not reported
RB Case Number: 2199.9454
File Location: Not reported
Potential Media Affected: Under Investigation
Potential Contaminants of Concern: Not reported
Site History: Not reported

Actual:
11 ft.

[Click here to access the California GeoTracker records for this facility:](#)

AF187
SSE
1/4-1/2
0.306 mi.
1616 ft.

B & T ONE HOUR CLEANERS
190 14TH STREET
OAKLAND, CA 94612
Site 1 of 2 in cluster AF

DRYCLEANERS S104574470
HIST CORTESE N/A

Relative:
Higher

DRYCLEANERS:

EPA Id: CAL000013149
NAICS Code: 81232
NAICS Description: Drycleaning and Laundry Services (except Coin-Operated)
SIC Code: 7211
SIC Description: Power Laundries, Family and Commercial
Create Date: 11/14/1989
Facility Active: No
Inactive Date: Not reported
Facility Addr2: Not reported
Owner Name: B & T ONE HR CLEANER
Owner Address: 190 14TH ST
Owner Address 2: Not reported
Owner Telephone: 5108325526
Contact Name: TERI CHEN/MANAGER
Contact Address: ADDRESS NEEDED
Contact Address 2: Not reported
Contact Telephone: 5108325526
Mailing Name: Not reported

Actual:
34 ft.

Map ID
Direction
Distance
Elevation

MAP FINDINGS

Site

Database(s)

EDR ID Number
EPA ID Number

B & T ONE HOUR CLEANERS (Continued)

S104574470

Mailing Address 1: 190 14TH ST
Mailing Address 2: Not reported
Mailing City: OAKLAND
Mailing State: CA
Mailing Zip: 946124311
Owner Fax: 2
Region Code: 0000000000

HIST CORTESE:
Region: CORTESE
Facility County Code: 1
Reg By: LTNKA
Reg Id: 3069

AG188
SSW
1/4-1/2
0.308 mi.
1625 ft.
LEE FAMILY ASSOCIATION
387 12TH
OAKLAND, CA 94607
Site 1 of 4 in cluster AG

LUST
Alameda County CS
HIST CORTESE
S103890839
N/A

Relative:
Higher

Actual:
43 ft.

LUST:
Region: STATE
Global Id: T0600101610
Latitude: 37.802374
Longitude: -122.2706359
Case Type: LUST Cleanup Site
Status: Completed - Case Closed
Status Date: 06/14/1995
Lead Agency: ALAMEDA COUNTY LOP
Case Worker: Not reported
Local Agency: Not reported
RB Case Number: 01-1739
LOC Case Number: RO0000602
File Location: All Files are on GeoTracker or in the Local Agency Database
Potential Media Affect: Other Groundwater (uses other than drinking water)
Potential Contaminants of Concern: Diesel
Site History: Not reported

[Click here to access the California GeoTracker records for this facility:](#)

Contact:
Global Id: T0600101610
Contact Type: Regional Board Caseworker
Contact Name: Regional Water Board
Organization Name: SAN FRANCISCO BAY RWQCB (REGION 2)
Address: 1515 CLAY ST SUITE 1400
City: OAKLAND
Email: Not reported
Phone Number: Not reported

Status History:
Global Id: T0600101610
Status: Completed - Case Closed
Status Date: 06/14/1995

Global Id: T0600101610
Status: Open - Case Begin Date

Map ID
Direction
Distance
Elevation

MAP FINDINGS

Site

Database(s)

EDR ID Number
EPA ID Number

LEE FAMILY ASSOCIATION (Continued)

S103890839

Status Date: 07/24/1992

Regulatory Activities:

Global Id: T0600101610
Action Type: Other
Date: 07/24/1992
Action: Leak Reported

Global Id: T0600101610
Action Type: REMEDIATION
Date: 09/09/9999
Action: Excavation

LUST REG 2:

Region: 2
Facility Id: 01-1739
Facility Status: Case Closed
Case Number: 4445
How Discovered: Tank Closure
Leak Cause: UNK
Leak Source: Tank
Date Leak Confirmed: 3/17/1993
Oversight Program: LUST
Prelim. Site Assessment Workplan Submitted: 2/25/1993
Preliminary Site Assessment Began: Not reported
Pollution Characterization Began: Not reported
Pollution Remediation Plan Submitted: Not reported
Date Remediation Action Underway: Not reported
Date Post Remedial Action Monitoring Began: Not reported

Alameda County CS:

Status: Case Closed
Record Id: RO0000602
PE: 5602
Facility Status: Case Closed

HIST CORTESE:

Region: CORTESE
Facility County Code: 1
Reg By: LTNKA
Reg Id: 01-1739

AC189
NW
1/4-1/2
0.308 mi.
1627 ft.

**608 WILLIAM STREET
608 WILLIAM STREET
OAKLAND, CA 94612**
Site 25 of 29 in cluster AC

US BROWNFIELDS 1016346775
FINDS N/A
ECHO

**Relative:
Lower**

US BROWNFIELDS:
Recipient name: Oakland, City of
Grant type: Assessment
Property name: 608 WILLIAM STREET
Property #: 008-0644-019
Parcel size: .06
Property Description: Residential

**Actual:
28 ft.**

Map ID
Direction
Distance
Elevation

MAP FINDINGS

Site

Database(s)

EDR ID Number
EPA ID Number

608 WILLIAM STREET (Continued)

1016346775

Latitude: 37.81015
Longitude: -122.2718
HCM label: Address Matching-House Number
Map scale: 1:24,000
Point of reference: Entrance Point of a Facility or Station
Datum: World Geodetic System of 1984
ACRES property ID: 28084
Start date: Not reported
Completed date: Not reported
Acres cleaned up: Not reported
Cleanup funding: Not reported
Cleanup funding source: Not reported
Assessment funding: 3773.58
Assessment funding source: US EPA - Brownfields Assessment Cooperative Agreement
Redevelopment funding: Not reported
Redev. funding source: Not reported
Redev. funding entity name: Not reported
Redevelopment start date: Not reported
Assessment funding entity: Not reported
Cleanup funding entity: Not reported
Grant type: N/A
Accomplishment type: Phase II Environmental Assessment
Accomplishment count: 1
Cooperative agreement #: 97983401
Ownership entity: Government
Current owner: Oakland Redevelopment Agency
Did owner change: Y
Cleanup required: Unknown
Video available: No
Photo available: No
Institutional controls required: U
IC Category proprietary controls: Not reported
IC cat. info. devices: Not reported
IC cat. gov. controls: Not reported
IC cat. enforcement permit tools: Not reported
IC in place date: Not reported
IC in place: Unknown
State/tribal program date: Not reported
State/tribal program ID: Not reported
State/tribal NFA date: Not reported
Air contaminated: Not reported
Air cleaned: Not reported
Asbestos found: Not reported
Asbestos cleaned: Not reported
Controlled substance found: Not reported
Controlled substance cleaned: Not reported
Drinking water affected: Not reported
Drinking water cleaned: Not reported
Groundwater affected: Y
Groundwater cleaned: Y
Lead contaminant found: Not reported
Lead cleaned up: Not reported
No media affected: Not reported
Unknown media affected: Not reported
Other cleaned up: Not reported
Other metals found: Not reported
Other metals cleaned: Not reported

Map ID
Direction
Distance
Elevation

MAP FINDINGS

Site

Database(s)

EDR ID Number
EPA ID Number

608 WILLIAM STREET (Continued)

1016346775

Other contaminants found:	Not reported
Other contams found description:	Not reported
PAHs found:	Not reported
PAHs cleaned up:	Not reported
PCBs found:	Not reported
PCBs cleaned up:	Not reported
Petro products found:	Not reported
Petro products cleaned:	Not reported
Sediments found:	Not reported
Sediments cleaned:	Not reported
Soil affected:	Not reported
Soil cleaned up:	Not reported
Surface water cleaned:	Not reported
VOCs found:	Y
VOCs cleaned:	Y
Cleanup other description:	Not reported
Num. of cleanup and re-dev. jobs:	Not reported
Past use greenspace acreage:	Not reported
Past use residential acreage:	Not reported
Past use commercial acreage:	Not reported
Past use industrial acreage:	Not reported
Future use greenspace acreage:	Not reported
Future use residential acreage:	Not reported
Future use commercial acreage:	Not reported
Future use industrial acreage:	Not reported
Greenspace acreage and type:	Not reported
Superfund Fed. landowner flag:	U
Arsenic cleaned up:	Not reported
Cadmium cleaned up:	Not reported
Chromium cleaned up:	Not reported
Copper cleaned up:	Not reported
Iron cleaned up:	Not reported
mercury cleaned up:	Not reported
nickel cleaned up:	Not reported
No clean up:	Not reported
Pesticides cleaned up:	Not reported
Selenium cleaned up:	Not reported
SVOCs cleaned up:	Not reported
Unknown clean up:	Not reported
Arsenic contaminant found:	Not reported
Cadmium contaminant found:	Not reported
Chromium contaminant found:	Not reported
Copper contaminant found:	Not reported
Iron contaminant found:	Not reported
Mercury contaminant found:	Not reported
Nickel contaminant found:	Not reported
No contaminant found:	Not reported
Pesticides contaminant found:	Not reported
Selenium contaminant found:	Not reported
SVOCs contaminant found:	Not reported
Unknown contaminant found:	Not reported
Future Use: Multistory	Not reported
Media affected Bluiding Material:	Not reported
Media affected indoor air:	Not reported
Building material media cleaned up:	Not reported
Indoor air media cleaned up:	Not reported
Unknown media cleaned up:	Not reported

Map ID
Direction
Distance
Elevation

MAP FINDINGS

Site

Database(s)

EDR ID Number
EPA ID Number

608 WILLIAM STREET (Continued)

1016346775

Past Use: Multistory Not reported

FINDS:

Registry ID: 110038712319

Environmental Interest/Information System

US EPA Assessment, Cleanup and Redevelopment Exchange System (ACRES)
is an federal online database for Brownfields Grantees to
electronically submit data directly to EPA.

ECHO:

Envid: 1016346775
Registry ID: 110038712319
DFR URL: http://echo.epa.gov/detailed_facility_report?fid=110038712319

**AC190
NW
1/4-1/2
0.309 mi.
1631 ft.**

**610 WILLIAM STREET
610 WILLIAM STREET
OAKLAND, CA 94612

Site 26 of 29 in cluster AC**

**US BROWNFIELDS
FINDS
ECHO**

**1016346776
N/A**

**Relative:
Lower**

US BROWNFIELDS:

**Actual:
28 ft.**

Recipient name: Oakland, City of
Grant type: Assessment
Property name: 610 WILLIAM STREET
Property #: 008-0644-020
Parcel size: .05
Property Description: Residential
Latitude: 37.8093139
Longitude: -122.27204
HCM label: Address Matching-House Number
Map scale: 1:24,000
Point of reference: Entrance Point of a Facility or Station
Datum: World Geodetic System of 1984
ACRES property ID: 28085
Start date: Not reported
Completed date: Not reported
Acres cleaned up: Not reported
Cleanup funding: Not reported
Cleanup funding source: Not reported
Assessment funding: 3773.58
Assessment funding source: US EPA - Brownfields Assessment Cooperative Agreement
Redevelopment funding: Not reported
Redev. funding source: Not reported
Redev. funding entity name: Not reported
Redevelopment start date: Not reported
Assessment funding entity: Not reported
Cleanup funding entity: Not reported
Grant type: N/A
Accomplishment type: Phase II Environmental Assessment
Accomplishment count: 1
Cooperative agreement #: 97983401
Ownership entity: Private
Current owner: Isadore Feldstein
Did owner change: Y

Map ID
Direction
Distance
Elevation

MAP FINDINGS

Site

Database(s)

EDR ID Number
EPA ID Number

610 WILLIAM STREET (Continued)

1016346776

Cleanup required:	Unknown
Video available:	No
Photo available:	No
Institutional controls required:	U
IC Category proprietary controls:	Not reported
IC cat. info. devices:	Not reported
IC cat. gov. controls:	Not reported
IC cat. enforcement permit tools:	Not reported
IC in place date:	Not reported
IC in place:	Unknown
State/tribal program date:	Not reported
State/tribal program ID:	Not reported
State/tribal NFA date:	Not reported
Air contaminated:	Not reported
Air cleaned:	Not reported
Asbestos found:	Not reported
Asbestos cleaned:	Not reported
Controlled substance found:	Not reported
Controlled substance cleaned:	Not reported
Drinking water affected:	Not reported
Drinking water cleaned:	Not reported
Groundwater affected:	Y
Groundwater cleaned:	Y
Lead contaminant found:	Not reported
Lead cleaned up:	Not reported
No media affected:	Not reported
Unknown media affected:	Not reported
Other cleaned up:	Not reported
Other metals found:	Not reported
Other metals cleaned:	Not reported
Other contaminants found:	Not reported
Other contams found description:	Not reported
PAHs found:	Not reported
PAHs cleaned up:	Not reported
PCBs found:	Not reported
PCBs cleaned up:	Not reported
Petro products found:	Not reported
Petro products cleaned:	Not reported
Sediments found:	Not reported
Sediments cleaned:	Not reported
Soil affected:	Not reported
Soil cleaned up:	Not reported
Surface water cleaned:	Not reported
VOCs found:	Y
VOCs cleaned:	Y
Cleanup other description:	Not reported
Num. of cleanup and re-dev. jobs:	Not reported
Past use greenspace acreage:	Not reported
Past use residential acreage:	Not reported
Past use commercial acreage:	Not reported
Past use industrial acreage:	Not reported
Future use greenspace acreage:	Not reported
Future use residential acreage:	Not reported
Future use commercial acreage:	Not reported
Future use industrial acreage:	Not reported
Greenspace acreage and type:	Not reported
Superfund Fed. landowner flag:	U

Map ID
Direction
Distance
Elevation

MAP FINDINGS

Site

Database(s)

EDR ID Number
EPA ID Number

610 WILLIAM STREET (Continued)

1016346776

Arsenic cleaned up:	Not reported
Cadmium cleaned up:	Not reported
Chromium cleaned up:	Not reported
Copper cleaned up:	Not reported
Iron cleaned up:	Not reported
mercury cleaned up:	Not reported
nickel cleaned up:	Not reported
No clean up:	Not reported
Pesticides cleaned up:	Not reported
Selenium cleaned up:	Not reported
SVOCs cleaned up:	Not reported
Unknown clean up:	Not reported
Arsenic contaminant found:	Not reported
Cadmium contaminant found:	Not reported
Chromium contaminant found:	Not reported
Copper contaminant found:	Not reported
Iron contaminant found:	Not reported
Mercury contaminant found:	Not reported
Nickel contaminant found:	Not reported
No contaminant found:	Not reported
Pesticides contaminant found:	Not reported
Selenium contaminant found:	Not reported
SVOCs contaminant found:	Not reported
Unknown contaminant found:	Not reported
Future Use: Multistory	Not reported
Media affected Bluiding Material:	Not reported
Media affected indoor air:	Not reported
Building material media cleaned up:	Not reported
Indoor air media cleaned up:	Not reported
Unknown media cleaned up:	Not reported
Past Use: Multistory	Not reported

FINDS:

Registry ID: 110038712328

Environmental Interest/Information System

US EPA Assessment, Cleanup and Redevelopment Exchange System (ACRES)
is an federal online database for Brownfields Grantees to
electronically submit data directly to EPA.

ECHO:

Envid: 1016346776
Registry ID: 110038712328
DFR URL: http://echo.epa.gov/detailed_facility_report?fid=110038712328

Map ID
Direction
Distance
Elevation

MAP FINDINGS

Site

Database(s)

EDR ID Number
EPA ID Number

AE191
West
1/4-1/2
0.311 mi.
1640 ft.
CITY OF OAKLAND CITY HALL WEST
1417 CLAY ST
OAKLAND, CA 94612
Site 3 of 7 in cluster AE

LUST
Alameda County CS
HIST CORTESE
S103472335
N/A

Relative:
Higher

LUST:

Actual:
40 ft.

Region: STATE
Global Id: T0600100373
Latitude: 37.8054938
Longitude: -122.2734911
Case Type: LUST Cleanup Site
Status: Completed - Case Closed
Status Date: 01/12/1996
Lead Agency: ALAMEDA COUNTY LOP
Case Worker: Not reported
Local Agency: Not reported
RB Case Number: 01-0409
LOC Case Number: RO0001171
File Location: All Files are on GeoTracker or in the Local Agency Database
Potential Media Affect: Soil
Potential Contaminants of Concern: Waste Oil / Motor / Hydraulic / Lubricating
Site History: Not reported

[Click here to access the California GeoTracker records for this facility:](#)

Contact:

Global Id: T0600100373
Contact Type: Regional Board Caseworker
Contact Name: Regional Water Board
Organization Name: SAN FRANCISCO BAY RWQCB (REGION 2)
Address: 1515 CLAY ST SUITE 1400
City: OAKLAND
Email: Not reported
Phone Number: Not reported

Status History:

Global Id: T0600100373
Status: Completed - Case Closed
Status Date: 01/12/1996

Global Id: T0600100373
Status: Open - Case Begin Date
Status Date: 03/15/1989

Regulatory Activities:

Global Id: T0600100373
Action Type: Other
Date: 03/15/1989
Action: Leak Reported

Global Id: T0600100373
Action Type: REMEDIATION
Date: 09/09/9999
Action: Not reported

LUST REG 2:

Map ID
Direction
Distance
Elevation

MAP FINDINGS

Site

Database(s)

EDR ID Number
EPA ID Number

CITY OF OAKLAND CITY HALL WEST (Continued)

S103472335

Region: 2
Facility Id: 01-0409
Facility Status: Case Closed
Case Number: 3751
How Discovered: Tank Closure
Leak Cause: Structure Failure
Leak Source: Tank
Date Leak Confirmed: Not reported
Oversight Program: LUST
Prelim. Site Assessment Workplan Submitted: Not reported
Preliminary Site Assessment Began: Not reported
Pollution Characterization Began: Not reported
Pollution Remediation Plan Submitted: Not reported
Date Remediation Action Underway: Not reported
Date Post Remedial Action Monitoring Began: Not reported

Alameda County CS:

Status: Case Closed
Record Id: RO0001171
PE: 5602
Facility Status: Case Closed

HIST CORTESE:

Region: CORTESE
Facility County Code: 1
Reg By: LTNKA
Reg Id: 01-0409

AG192 SHORE ACRES GAS
SW 403 12TH
1/4-1/2 OAKLAND, CA 94606
0.311 mi.
1643 ft. Site 2 of 4 in cluster AG

LUST S108418274
N/A

Relative:
Higher

LUST:

Actual:
43 ft.

Region: STATE
Global Id: T0600174667
Latitude: 37.795754
Longitude: -122.255617
Case Type: LUST Cleanup Site
Status: Open - Assessment & Interim Remedial Action
Status Date: 05/11/2012
Lead Agency: ALAMEDA COUNTY LOP
Case Worker: KLD
Local Agency: ALAMEDA COUNTY LOP
RB Case Number: NA
LOC Case Number: RO0002931
File Location: All Files are on GeoTracker or in the Local Agency Database
Potential Media Affect: Other Groundwater (uses other than drinking water)
Potential Contaminants of Concern: Gasoline
Site History: June 23, 2006 a phase II environmental assessment was performed. Petroleum hydrocarbons and oxygenates were observed in soil samples. Groundwater samples were not collected. Additional investigation was proposed and approved however, this was not performed. In August 2009, three 12,000-gallon USTs, dispensers and piping were removed from the site. Confirmation samples indicated elevated petroleum hydrocarbon concentrations in soil and groundwater.

Map ID
Direction
Distance
Elevation

MAP FINDINGS

Site

Database(s)

EDR ID Number
EPA ID Number

SHORE ACRES GAS (Continued)

S108418274

[Click here to access the California GeoTracker records for this facility:](#)

Contact:

Global Id: T0600174667
Contact Type: Regional Board Caseworker
Contact Name: Regional Water Board
Organization Name: SAN FRANCISCO BAY RWQCB (REGION 2)
Address: 1515 CLAY ST SUITE 1400
City: OAKLAND
Email: Not reported
Phone Number: Not reported

Global Id: T0600174667
Contact Type: Local Agency Caseworker
Contact Name: KAREL DETTERMAN
Organization Name: ALAMEDA COUNTY LOP
Address: 1131 Harbor Bay Parkway
City: ALAMEDA
Email: karel.detterman@acgov.org
Phone Number: 5105676708

Status History:

Global Id: T0600174667
Status: Open - Assessment & Interim Remedial Action
Status Date: 06/24/2011

Global Id: T0600174667
Status: Open - Assessment & Interim Remedial Action
Status Date: 05/11/2012

Global Id: T0600174667
Status: Open - Case Begin Date
Status Date: 07/10/2006

Global Id: T0600174667
Status: Open - Site Assessment
Status Date: 07/10/2006

Regulatory Activities:

Global Id: T0600174667
Action Type: RESPONSE
Date: 03/01/2011
Action: Soil and Water Investigation Workplan

Global Id: T0600174667
Action Type: ENFORCEMENT
Date: 09/06/2012
Action: Staff Letter - #20120906

Global Id: T0600174667
Action Type: ENFORCEMENT
Date: 03/22/2013
Action: Staff Letter - #20130322

Global Id: T0600174667
Action Type: ENFORCEMENT

Map ID
Direction
Distance
Elevation

MAP FINDINGS

Site

Database(s)

EDR ID Number
EPA ID Number

SHORE ACRES GAS (Continued)

S108418274

Date:	05/11/2012
Action:	Staff Letter - #20120511
Global Id:	T0600174667
Action Type:	RESPONSE
Date:	05/23/2011
Action:	Soil and Water Investigation Workplan - Addendum
Global Id:	T0600174667
Action Type:	RESPONSE
Date:	08/10/2009
Action:	Electronic Reporting Submittal Due
Global Id:	T0600174667
Action Type:	ENFORCEMENT
Date:	02/07/2013
Action:	Staff Letter - #20130207
Global Id:	T0600174667
Action Type:	RESPONSE
Date:	11/17/2011
Action:	Pilot Study/ Treatability Report
Global Id:	T0600174667
Action Type:	Other
Date:	07/21/2006
Action:	Leak Reported
Global Id:	T0600174667
Action Type:	RESPONSE
Date:	08/17/2011
Action:	Preliminary Site Assessment Report
Global Id:	T0600174667
Action Type:	ENFORCEMENT
Date:	09/20/2011
Action:	Staff Letter - #20110920
Global Id:	T0600174667
Action Type:	RESPONSE
Date:	10/17/2011
Action:	Soil and Water Investigation Workplan - Addendum
Global Id:	T0600174667
Action Type:	RESPONSE
Date:	01/15/2011
Action:	Soil and Water Investigation Report
Global Id:	T0600174667
Action Type:	RESPONSE
Date:	11/07/2012
Action:	Corrective Action Plan / Remedial Action Plan - Addendum - Regulator Responded
Global Id:	T0600174667
Action Type:	ENFORCEMENT
Date:	06/17/2011

Map ID
Direction
Distance
Elevation

MAP FINDINGS

Site

Database(s)

EDR ID Number
EPA ID Number

SHORE ACRES GAS (Continued)

S108418274

Action:	Staff Letter - #20110617
Global Id:	T0600174667
Action Type:	ENFORCEMENT
Date:	07/24/2009
Action:	Notice of Violation - #20090724
Global Id:	T0600174667
Action Type:	RESPONSE
Date:	07/10/2012
Action:	CAP/RAP - Feasibility Study Report
Global Id:	T0600174667
Action Type:	ENFORCEMENT
Date:	12/29/2010
Action:	Staff Letter - #20101229
Global Id:	T0600174667
Action Type:	Other
Date:	07/10/2006
Action:	Leak Discovery
Global Id:	T0600174667
Action Type:	ENFORCEMENT
Date:	04/07/2014
Action:	Staff Letter - #20140407
Global Id:	T0600174667
Action Type:	ENFORCEMENT
Date:	06/29/2015
Action:	Staff Letter - #20150629
Global Id:	T0600174667
Action Type:	ENFORCEMENT
Date:	07/03/2008
Action:	Staff Letter - #20080703
Global Id:	T0600174667
Action Type:	ENFORCEMENT
Date:	07/25/2008
Action:	Staff Letter - #07/25/2008
Global Id:	T0600174667
Action Type:	ENFORCEMENT
Date:	03/22/2011
Action:	Staff Letter - #20110322
Global Id:	T0600174667
Action Type:	ENFORCEMENT
Date:	07/24/2009
Action:	Staff Letter - #20090724
Global Id:	T0600174667
Action Type:	RESPONSE
Date:	04/08/2013
Action:	Soil and Water Investigation Workplan

Map ID
Direction
Distance
Elevation

MAP FINDINGS

Site

Database(s)

EDR ID Number
EPA ID Number

SHORE ACRES GAS (Continued)

S108418274

Global Id: T0600174667
Action Type: ENFORCEMENT
Date: 11/14/2011
Action: Staff Letter - #20111114

**AE193
WSW
1/4-1/2
0.315 mi.
1662 ft.**

**AG - STRADA OCC HOLDINGS, LP
1300 CLAY STREET
OAKLAND, CA 94612**

**LUST
EMI
HIST CORTESE**

**S100226722
N/A**

Site 4 of 7 in cluster AE

**Relative:
Higher**

LUST:

**Actual:
42 ft.**

Region: STATE
Global Id: T0600100592
Latitude: 37.804715
Longitude: -122.273819
Case Type: LUST Cleanup Site
Status: Completed - Case Closed
Status Date: 06/16/1998
Lead Agency: SAN FRANCISCO BAY RWQCB (REGION 2)
Case Worker: UUU
Local Agency: Not reported
RB Case Number: 01-0642
LOC Case Number: Not reported
File Location: Local Agency
Potential Media Affect: Other Groundwater (uses other than drinking water)
Potential Contaminants of Concern: Gasoline
Site History: Not reported

Click here to access the California GeoTracker records for this facility:

Contact:

Global Id: T0600100592
Contact Type: Regional Board Caseworker
Contact Name: Regional Water Board
Organization Name: SAN FRANCISCO BAY RWQCB (REGION 2)
Address: 1515 CLAY ST SUITE 1400
City: OAKLAND
Email: Not reported
Phone Number: Not reported

Status History:

Global Id: T0600100592
Status: Completed - Case Closed
Status Date: 06/16/1998

Global Id: T0600100592
Status: Open - Case Begin Date
Status Date: 12/08/1988

Regulatory Activities:

Global Id: T0600100592
Action Type: RESPONSE
Date: 07/08/1988
Action: Correspondence

Map ID
Direction
Distance
Elevation

MAP FINDINGS

Site

Database(s)

EDR ID Number
EPA ID Number

AG - STRADA OCC HOLDINGS, LP (Continued)

S100226722

Global Id: T0600100592
Action Type: Other
Date: 12/08/1988
Action: Leak Reported

Global Id: T0600100592
Action Type: Other
Date: 12/08/1988
Action: Leak Discovery

Global Id: T0600100592
Action Type: Other
Date: 12/08/1988
Action: Leak Stopped

Global Id: T0600100592
Action Type: RESPONSE
Date: 07/05/1988
Action: Correspondence

Global Id: T0600100592
Action Type: RESPONSE
Date: 06/29/1988
Action: Correspondence

LUST REG 2:

Region: 2
Facility Id: 01-0642
Facility Status: Case Closed
Case Number: 01-0642
How Discovered: Tank Closure
Leak Cause: Structure Failure
Leak Source: Tank
Date Leak Confirmed: Not reported
Oversight Program: LUST
Prelim. Site Assessment Workplan Submitted: Not reported
Preliminary Site Assessment Began: Not reported
Pollution Characterization Began: Not reported
Pollution Remediation Plan Submitted: Not reported
Date Remediation Action Underway: Not reported
Date Post Remedial Action Monitoring Began: Not reported

EMI:

Year: 2013
County Code: 1
Air Basin: SF
Facility ID: 22278
Air District Name: BA
SIC Code: 6531
Air District Name: BAY AREA AQMD
Community Health Air Pollution Info System: Not reported
Consolidated Emission Reporting Rule: Not reported
Total Organic Hydrocarbon Gases Tons/Yr: 0.003
Reactive Organic Gases Tons/Yr: 0.0025101
Carbon Monoxide Emissions Tons/Yr: 0.008

Map ID
Direction
Distance
Elevation

MAP FINDINGS

Site

Database(s)

EDR ID Number
EPA ID Number

AG - STRADA OCC HOLDINGS, LP (Continued)

S100226722

NOX - Oxides of Nitrogen Tons/Yr: 0.037
SOX - Oxides of Sulphur Tons/Yr: 0
Particulate Matter Tons/Yr: 0.002
Part. Matter 10 Micrometers and Smlr Tons/Yr: 0.002

Year: 2014
County Code: 1
Air Basin: SF
Facility ID: 22278
Air District Name: BA
SIC Code: 6531
Air District Name: BAY AREA AQMD
Community Health Air Pollution Info System: Not reported
Consolidated Emission Reporting Rule: Not reported
Total Organic Hydrocarbon Gases Tons/Yr: 0.00508454
Reactive Organic Gases Tons/Yr: 0.004965003
Carbon Monoxide Emissions Tons/Yr: 0.013667999
NOX - Oxides of Nitrogen Tons/Yr: 0.062869904
SOX - Oxides of Sulphur Tons/Yr: 2.9145e-005
Particulate Matter Tons/Yr: 0.000897869
Part. Matter 10 Micrometers and Smlr Tons/Yr: 0.000861953

HIST CORTESE:

Region: CORTESE
Facility County Code: 1
Reg By: LTNKA
Reg Id: 01-0642

AD194
WNW
1/4-1/2
0.315 mi.
1665 ft.
1830 SAN PABLO AVENUE
1830 SAN PABLO AVENUE
OAKLAND, CA 94612
Site 5 of 6 in cluster AD

US BROWNFIELDS
FINDS
ECHO
1016346650
N/A

Relative:
Higher

Actual:
33 ft.

US BROWNFIELDS:
Recipient name: Oakland, City of
Grant type: Assessment
Property name: 1830 SAN PABLO AVENUE
Property #: 008-0642-008
Parcel size: .11
Property Description: Retail store, residential
Latitude: 37.80835
Longitude: -122.27181
HCM label: Address Matching-House Number
Map scale: 1:24,000
Point of reference: Entrance Point of a Facility or Station
Datum: World Geodetic System of 1984
ACRES property ID: 27844
Start date: Not reported
Completed date: Not reported
Acres cleaned up: Not reported
Cleanup funding: Not reported
Cleanup funding source: Not reported
Assessment funding: 3773.58
Assessment funding source: US EPA - Brownfields Assessment Cooperative Agreement
Redevelopment funding: Not reported
Redev. funding source: Not reported

Map ID
Direction
Distance
Elevation

MAP FINDINGS

Site

Database(s)

EDR ID Number
EPA ID Number

1830 SAN PABLO AVENUE (Continued)

1016346650

Redev. funding entity name:	Not reported
Redevelopment start date:	Not reported
Assessment funding entity:	Not reported
Cleanup funding entity:	Not reported
Grant type:	N/A
Accomplishment type:	Phase II Environmental Assessment
Accomplishment count:	1
Cooperative agreement #:	97983401
Ownership entity:	Government
Current owner:	Oakland Redevelopment Agency
Did owner change:	Y
Cleanup required:	Unknown
Video available:	No
Photo available:	No
Institutional controls required:	U
IC Category proprietary controls:	Not reported
IC cat. info. devices:	Not reported
IC cat. gov. controls:	Not reported
IC cat. enforcement permit tools:	Not reported
IC in place date:	Not reported
IC in place:	Unknown
State/tribal program date:	Not reported
State/tribal program ID:	Not reported
State/tribal NFA date:	Not reported
Air contaminated:	Not reported
Air cleaned:	Not reported
Asbestos found:	Not reported
Asbestos cleaned:	Not reported
Controlled substance found:	Not reported
Controlled substance cleaned:	Not reported
Drinking water affected:	Not reported
Drinking water cleaned:	Not reported
Groundwater affected:	Y
Groundwater cleaned:	Y
Lead contaminant found:	Not reported
Lead cleaned up:	Not reported
No media affected:	Not reported
Unknown media affected:	Not reported
Other cleaned up:	Not reported
Other metals found:	Y
Other metals cleaned:	Y
Other contaminants found:	Not reported
Other contaminants found description:	Not reported
PAHs found:	Not reported
PAHs cleaned up:	Not reported
PCBs found:	Not reported
PCBs cleaned up:	Not reported
Petro products found:	Y
Petro products cleaned:	Y
Sediments found:	Not reported
Sediments cleaned:	Not reported
Soil affected:	Y
Soil cleaned up:	Y
Surface water cleaned:	Not reported
VOCs found:	Y
VOCs cleaned:	Y
Cleanup other description:	Not reported

Map ID
Direction
Distance
Elevation

MAP FINDINGS

Site

Database(s)

EDR ID Number
EPA ID Number

1830 SAN PABLO AVENUE (Continued)

1016346650

Num. of cleanup and re-dev. jobs:	Not reported
Past use greenspace acreage:	Not reported
Past use residential acreage:	Not reported
Past use commercial acreage:	Not reported
Past use industrial acreage:	Not reported
Future use greenspace acreage:	Not reported
Future use residential acreage:	Not reported
Future use commercial acreage:	Not reported
Future use industrial acreage:	Not reported
Greenspace acreage and type:	Not reported
Superfund Fed. landowner flag:	U
Arsenic cleaned up:	Not reported
Cadmium cleaned up:	Not reported
Chromium cleaned up:	Not reported
Copper cleaned up:	Not reported
Iron cleaned up:	Not reported
mercury cleaned up:	Not reported
nickel cleaned up:	Not reported
No clean up:	Not reported
Pesticides cleaned up:	Not reported
Selenium cleaned up:	Not reported
SVOCs cleaned up:	Not reported
Unknown clean up:	Not reported
Arsenic contaminant found:	Not reported
Cadmium contaminant found:	Not reported
Chromium contaminant found:	Not reported
Copper contaminant found:	Not reported
Iron contaminant found:	Not reported
Mercury contaminant found:	Not reported
Nickel contaminant found:	Not reported
No contaminant found:	Not reported
Pesticides contaminant found:	Not reported
Selenium contaminant found:	Not reported
SVOCs contaminant found:	Not reported
Unknown contaminant found:	Not reported
Future Use: Multistory	Not reported
Media affected Bluiding Material:	Not reported
Media affected indoor air:	Not reported
Building material media cleaned up:	Not reported
Indoor air media cleaned up:	Not reported
Unknown media cleaned up:	Not reported
Past Use: Multistory	Not reported

FINDS:

Registry ID: 110038710945

Environmental Interest/Information System

US EPA Assessment, Cleanup and Redevelopment Exchange System (ACRES)
is an federal online database for Brownfields Grantees to
electronically submit data directly to EPA.

ECHO:

Envid: 1016346650
Registry ID: 110038710945

Map ID
Direction
Distance
Elevation

MAP FINDINGS

Site

Database(s)

EDR ID Number
EPA ID Number

1830 SAN PABLO AVENUE (Continued)

1016346650

DFR URL:

http://echo.epa.gov/detailed_facility_report?fid=110038710945

AD195
WNW
1/4-1/2
0.318 mi.
1678 ft.

1840 SAN PABLO AVENUE
1840 SAN PABLO AVENUE
OAKLAND, CA 94612

US BROWNFIELDS
FINDS
ECHO

1016346651
N/A

Site 6 of 6 in cluster AD

Relative:
Higher

Actual:
33 ft.

US BROWNFIELDS:

Recipient name: Oakland, City of
Grant type: Assessment
Property name: 1840 SAN PABLO AVENUE
Property #: 008-0642-009
Parcel size: .1
Property Description: Retail store, residential
Latitude: 37.80835
Longitude: -122.27266
HCM label: Address Matching-House Number
Map scale: 1:24,000
Point of reference: Entrance Point of a Facility or Station
Datum: World Geodetic System of 1984
ACRES property ID: 27845
Start date: Not reported
Completed date: Not reported
Acres cleaned up: Not reported
Cleanup funding: Not reported
Cleanup funding source: Not reported
Assessment funding: 3773.58
Assessment funding source: US EPA - Brownfields Assessment Cooperative Agreement
Redevelopment funding: Not reported
Redev. funding source: Not reported
Redev. funding entity name: Not reported
Redevelopment start date: Not reported
Assessment funding entity: Not reported
Cleanup funding entity: Not reported
Grant type: N/A
Accomplishment type: Phase II Environmental Assessment
Accomplishment count: 1
Cooperative agreement #: 97983401
Ownership entity: Government
Current owner: Oakland Redevelopment Agency
Did owner change: Y
Cleanup required: Unknown
Video available: No
Photo available: No
Institutional controls required: U
IC Category proprietary controls: Not reported
IC cat. info. devices: Not reported
IC cat. gov. controls: Not reported
IC cat. enforcement permit tools: Not reported
IC in place date: Not reported
IC in place: Unknown
State/tribal program date: Not reported
State/tribal program ID: Not reported
State/tribal NFA date: Not reported
Air contaminated: Not reported
Air cleaned: Not reported
Asbestos found: Y

Map ID
Direction
Distance
Elevation

MAP FINDINGS

Site

Database(s)

EDR ID Number
EPA ID Number

1840 SAN PABLO AVENUE (Continued)

1016346651

Asbestos cleaned:	Y
Controlled substance found:	Not reported
Controlled substance cleaned:	Not reported
Drinking water affected:	Not reported
Drinking water cleaned:	Not reported
Groundwater affected:	Y
Groundwater cleaned:	Y
Lead contaminant found:	Y
Lead cleaned up:	Y
No media affected:	Not reported
Unknown media affected:	Not reported
Other cleaned up:	Not reported
Other metals found:	Y
Other metals cleaned:	Y
Other contaminants found:	Not reported
Other contaminants found description:	Not reported
PAHs found:	Not reported
PAHs cleaned up:	Not reported
PCBs found:	Not reported
PCBs cleaned up:	Not reported
Petro products found:	Not reported
Petro products cleaned:	Not reported
Sediments found:	Not reported
Sediments cleaned:	Not reported
Soil affected:	Y
Soil cleaned up:	Y
Surface water cleaned:	Not reported
VOCs found:	Y
VOCs cleaned:	Y
Cleanup other description:	Not reported
Num. of cleanup and re-dev. jobs:	Not reported
Past use greenspace acreage:	Not reported
Past use residential acreage:	Not reported
Past use commercial acreage:	Not reported
Past use industrial acreage:	Not reported
Future use greenspace acreage:	Not reported
Future use residential acreage:	Not reported
Future use commercial acreage:	Not reported
Future use industrial acreage:	Not reported
Greenspace acreage and type:	Not reported
Superfund Fed. landowner flag:	U
Arsenic cleaned up:	Not reported
Cadmium cleaned up:	Not reported
Chromium cleaned up:	Not reported
Copper cleaned up:	Not reported
Iron cleaned up:	Not reported
mercury cleaned up:	Not reported
nickel cleaned up:	Not reported
No clean up:	Not reported
Pesticides cleaned up:	Not reported
Selenium cleaned up:	Not reported
SVOCs cleaned up:	Not reported
Unknown clean up:	Not reported
Arsenic contaminant found:	Not reported
Cadmium contaminant found:	Not reported
Chromium contaminant found:	Not reported
Copper contaminant found:	Not reported

Map ID
Direction
Distance
Elevation

MAP FINDINGS

Site

Database(s)

EDR ID Number
EPA ID Number

1840 SAN PABLO AVENUE (Continued)

1016346651

Iron contaminant found: Not reported
Mercury contaminant found: Not reported
Nickel contaminant found: Not reported
No contaminant found: Not reported
Pesticides contaminant found: Not reported
Selenium contaminant found: Not reported
SVOCs contaminant found: Not reported
Unknown contaminant found: Not reported
Future Use: Multistory Not reported
Media affected Bluiding Material: Not reported
Media affected indoor air: Not reported
Building material media cleaned up: Not reported
Indoor air media cleaned up: Not reported
Unknown media cleaned up: Not reported
Past Use: Multistory Not reported

FINDS:

Registry ID: 110038710954

Environmental Interest/Information System

US EPA Assessment, Cleanup and Redevelopment Exchange System (ACRES)
is an federal online database for Brownfields Grantees to
electronically submit data directly to EPA.

ECHO:

Envid: 1016346651
Registry ID: 110038710954
DFR URL: http://echo.epa.gov/detailed_facility_report?fid=110038710954

AC196 **585 20TH STREET PARCEL 035**
NW **585 20TH STREET**
1/4-1/2 **OAKLAND, CA 94612**
0.322 mi.
1698 ft. **Site 27 of 29 in cluster AC**

US BROWNFIELDS **1016346726**
FINDS **N/A**
ECHO

Relative:
Lower

US BROWNFIELDS:

Actual:
27 ft.

Recipient name: Oakland, City of
Grant type: Assessment
Property name: 585 20TH STREET PARCEL 035
Property #: 008-0644-035
Parcel size: .05
Property Description: Auto repair, machine shop, and residential
Latitude: 37.81015
Longitude: -122.2718
HCM label: Address Matching-House Number
Map scale: 1:24,000
Point of reference: Entrance Point of a Facility or Station
Datum: World Geodetic System of 1984
ACRES property ID: 28021
Start date: Not reported
Completed date: Not reported
Acres cleaned up: Not reported
Cleanup funding: Not reported
Cleanup funding source: Not reported
Assessment funding: 3773.58

Map ID
Direction
Distance
Elevation

MAP FINDINGS

Site

Database(s)

EDR ID Number
EPA ID Number

585 20TH STREET PARCEL 035 (Continued)

1016346726

Assessment funding source:	US EPA - Brownfields Assessment Cooperative Agreement
Redevelopment funding:	Not reported
Redev. funding source:	Not reported
Redev. funding entity name:	Not reported
Redevelopment start date:	Not reported
Assessment funding entity:	Not reported
Cleanup funding entity:	Not reported
Grant type:	N/A
Accomplishment type:	Phase II Environmental Assessment
Accomplishment count:	1
Cooperative agreement #:	97983401
Ownership entity:	Government
Current owner:	Oakland Redevelopment Agency
Did owner change:	Y
Cleanup required:	Unknown
Video available:	No
Photo available:	No
Institutional controls required:	U
IC Category proprietary controls:	Not reported
IC cat. info. devices:	Not reported
IC cat. gov. controls:	Not reported
IC cat. enforcement permit tools:	Not reported
IC in place date:	Not reported
IC in place:	Unknown
State/tribal program date:	Not reported
State/tribal program ID:	Not reported
State/tribal NFA date:	Not reported
Air contaminated:	Not reported
Air cleaned:	Not reported
Asbestos found:	Not reported
Asbestos cleaned:	Not reported
Controlled substance found:	Not reported
Controlled substance cleaned:	Not reported
Drinking water affected:	Not reported
Drinking water cleaned:	Not reported
Groundwater affected:	Y
Groundwater cleaned:	Y
Lead contaminant found:	Y
Lead cleaned up:	Y
No media affected:	Not reported
Unknown media affected:	Not reported
Other cleaned up:	Not reported
Other metals found:	Y
Other metals cleaned:	Y
Other contaminants found:	Not reported
Other contaminants found description:	Not reported
PAHs found:	Not reported
PAHs cleaned up:	Not reported
PCBs found:	Not reported
PCBs cleaned up:	Not reported
Petro products found:	Y
Petro products cleaned:	Y
Sediments found:	Not reported
Sediments cleaned:	Not reported
Soil affected:	Y
Soil cleaned up:	Y
Surface water cleaned:	Not reported

Map ID
Direction
Distance
Elevation

MAP FINDINGS

Site

Database(s)

EDR ID Number
EPA ID Number

585 20TH STREET PARCEL 035 (Continued)

1016346726

VOCs found:	Y
VOCs cleaned:	Y
Cleanup other description:	Not reported
Num. of cleanup and re-dev. jobs:	Not reported
Past use greenspace acreage:	Not reported
Past use residential acreage:	Not reported
Past use commercial acreage:	Not reported
Past use industrial acreage:	Not reported
Future use greenspace acreage:	Not reported
Future use residential acreage:	Not reported
Future use commercial acreage:	Not reported
Future use industrial acreage:	Not reported
Greenspace acreage and type:	Not reported
Superfund Fed. landowner flag:	U
Arsenic cleaned up:	Not reported
Cadmium cleaned up:	Not reported
Chromium cleaned up:	Not reported
Copper cleaned up:	Not reported
Iron cleaned up:	Not reported
mercury cleaned up:	Not reported
nickel cleaned up:	Not reported
No clean up:	Not reported
Pesticides cleaned up:	Not reported
Selenium cleaned up:	Not reported
SVOCs cleaned up:	Not reported
Unknown clean up:	Not reported
Arsenic contaminant found:	Not reported
Cadmium contaminant found:	Not reported
Chromium contaminant found:	Not reported
Copper contaminant found:	Not reported
Iron contaminant found:	Not reported
Mercury contaminant found:	Not reported
Nickel contaminant found:	Not reported
No contaminant found:	Not reported
Pesticides contaminant found:	Not reported
Selenium contaminant found:	Not reported
SVOCs contaminant found:	Not reported
Unknown contaminant found:	Not reported
Future Use: Multistory	Not reported
Media affected Bluiding Material:	Not reported
Media affected indoor air:	Not reported
Building material media cleaned up:	Not reported
Indoor air media cleaned up:	Not reported
Unknown media cleaned up:	Not reported
Past Use: Multistory	Not reported

FINDS:

Registry ID: 110038711784

Environmental Interest/Information System

US EPA Assessment, Cleanup and Redevelopment Exchange System (ACRES)
is an federal online database for Brownfields Grantees to
electronically submit data directly to EPA.

Map ID
Direction
Distance
Elevation

MAP FINDINGS

Site

Database(s)

EDR ID Number
EPA ID Number

585 20TH STREET PARCEL 035 (Continued)

1016346726

ECHO:

Envid: 1016346726
Registry ID: 110038711784
DFR URL: http://echo.epa.gov/detailed_facility_report?fid=110038711784

AC197
NW
1/4-1/2
0.322 mi.
1698 ft.

585 20TH STREET PARCEL 034
585 20TH STREET
OAKLAND, CA 94612
Site 28 of 29 in cluster AC

US BROWNFIELDS
FINDS
ECHO

1016346732
N/A

Relative:
Lower

US BROWNFIELDS:

Actual:
27 ft.

Recipient name: Oakland, City of
Grant type: Assessment
Property name: 585 20TH STREET PARCEL 034
Property #: 008-0644-034
Parcel size: .05
Property Description: Auto repair, machine shop, and residential
Latitude: 37.8099065
Longitude: -122.271602
HCM label: Address Matching-House Number
Map scale: 1:24,000
Point of reference: Entrance Point of a Facility or Station
Datum: World Geodetic System of 1984
ACRES property ID: 28014
Start date: Not reported
Completed date: Not reported
Acres cleaned up: Not reported
Cleanup funding: Not reported
Cleanup funding source: Not reported
Assessment funding: 3773.58
Assessment funding source: US EPA - Brownfields Assessment Cooperative Agreement
Redevelopment funding: Not reported
Redev. funding source: Not reported
Redev. funding entity name: Not reported
Redevelopment start date: Not reported
Assessment funding entity: Not reported
Cleanup funding entity: Not reported
Grant type: N/A
Accomplishment type: Phase II Environmental Assessment
Accomplishment count: 1
Cooperative agreement #: 97983401
Ownership entity: Government
Current owner: Oakland Redevelopment Agency
Did owner change: Y
Cleanup required: Unknown
Video available: No
Photo available: No
Institutional controls required: U
IC Category proprietary controls: Not reported
IC cat. info. devices: Not reported
IC cat. gov. controls: Not reported
IC cat. enforcement permit tools: Not reported
IC in place date: Not reported
IC in place: Unknown
State/tribal program date: Not reported
State/tribal program ID: Not reported

Map ID
Direction
Distance
Elevation

MAP FINDINGS

Site

Database(s)

EDR ID Number
EPA ID Number

585 20TH STREET PARCEL 034 (Continued)

1016346732

State/tribal NFA date:	Not reported
Air contaminated:	Not reported
Air cleaned:	Not reported
Asbestos found:	Not reported
Asbestos cleaned:	Not reported
Controlled substance found:	Not reported
Controlled substance cleaned:	Not reported
Drinking water affected:	Not reported
Drinking water cleaned:	Not reported
Groundwater affected:	Y
Groundwater cleaned:	Y
Lead contaminant found:	Y
Lead cleaned up:	Y
No media affected:	Not reported
Unknown media affected:	Not reported
Other cleaned up:	Not reported
Other metals found:	Y
Other metals cleaned:	Y
Other contaminants found:	Not reported
Other contaminants found description:	Not reported
PAHs found:	Not reported
PAHs cleaned up:	Not reported
PCBs found:	Not reported
PCBs cleaned up:	Not reported
Petro products found:	Y
Petro products cleaned:	Y
Sediments found:	Not reported
Sediments cleaned:	Not reported
Soil affected:	Y
Soil cleaned up:	Y
Surface water cleaned:	Not reported
VOCs found:	Y
VOCs cleaned:	Y
Cleanup other description:	Not reported
Num. of cleanup and re-dev. jobs:	Not reported
Past use greenspace acreage:	Not reported
Past use residential acreage:	Not reported
Past use commercial acreage:	Not reported
Past use industrial acreage:	Not reported
Future use greenspace acreage:	Not reported
Future use residential acreage:	Not reported
Future use commercial acreage:	Not reported
Future use industrial acreage:	Not reported
Greenspace acreage and type:	Not reported
Superfund Fed. landowner flag:	U
Arsenic cleaned up:	Not reported
Cadmium cleaned up:	Not reported
Chromium cleaned up:	Not reported
Copper cleaned up:	Not reported
Iron cleaned up:	Not reported
mercury cleaned up:	Not reported
nickel cleaned up:	Not reported
No clean up:	Not reported
Pesticides cleaned up:	Not reported
Selenium cleaned up:	Not reported
SVOCs cleaned up:	Not reported
Unknown clean up:	Not reported

Map ID
Direction
Distance
Elevation

MAP FINDINGS

Site

Database(s)

EDR ID Number
EPA ID Number

585 20TH STREET PARCEL 034 (Continued)

1016346732

Arsenic contaminant found: Not reported
Cadmium contaminant found: Not reported
Chromium contaminant found: Not reported
Copper contaminant found: Not reported
Iron contaminant found: Not reported
Mercury contaminant found: Not reported
Nickel contaminant found: Not reported
No contaminant found: Not reported
Pesticides contaminant found: Not reported
Selenium contaminant found: Not reported
SVOCs contaminant found: Not reported
Unknown contaminant found: Not reported
Future Use: Multistory Not reported
Media affected Bluiding Material: Not reported
Media affected indoor air: Not reported
Building material media cleaned up: Not reported
Indoor air media cleaned up: Not reported
Unknown media cleaned up: Not reported
Past Use: Multistory Not reported

FINDS:

Registry ID: 110038711855

Environmental Interest/Information System

US EPA Assessment, Cleanup and Redevelopment Exchange System (ACRES)
is an federal online database for Brownfields Grantees to
electronically submit data directly to EPA.

ECHO:

Envid: 1016346732
Registry ID: 110038711855
DFR URL: http://echo.epa.gov/detailed_facility_report?fid=110038711855

**AC198
NW
1/4-1/2
0.322 mi.
1698 ft.**

**585 20TH STREET PARCEL 036
585 20TH STREET
OAKLAND, CA 94612**

Site 29 of 29 in cluster AC

**US BROWNFIELDS
FINDS
ECHO**

**1016346727
N/A**

**Relative:
Lower**

US BROWNFIELDS:

**Actual:
27 ft.**

Recipient name: Oakland, City of
Grant type: Assessment
Property name: 585 20TH STREET PARCEL 036
Property #: 008-0644-036
Parcel size: .05
Property Description: Auto repair, machine shop, and residential
Latitude: 37.8099065
Longitude: -122.271602
HCM label: Address Matching-House Number
Map scale: 1:24,000
Point of reference: Entrance Point of a Facility or Station
Datum: World Geodetic System of 1984
ACRES property ID: 28022
Start date: Not reported
Completed date: Not reported

Map ID
Direction
Distance
Elevation

MAP FINDINGS

Site

Database(s)

EDR ID Number
EPA ID Number

585 20TH STREET PARCEL 036 (Continued)

1016346727

Acres cleaned up:	Not reported
Cleanup funding:	Not reported
Cleanup funding source:	Not reported
Assessment funding:	3773.58
Assessment funding source:	US EPA - Brownfields Assessment Cooperative Agreement
Redevelopment funding:	Not reported
Redev. funding source:	Not reported
Redev. funding entity name:	Not reported
Redevelopment start date:	Not reported
Assessment funding entity:	Not reported
Cleanup funding entity:	Not reported
Grant type:	N/A
Accomplishment type:	Phase II Environmental Assessment
Accomplishment count:	1
Cooperative agreement #:	97983401
Ownership entity:	Government
Current owner:	Oakland Redevelopment Agency
Did owner change:	Y
Cleanup required:	Unknown
Video available:	No
Photo available:	No
Institutional controls required:	U
IC Category proprietary controls:	Not reported
IC cat. info. devices:	Not reported
IC cat. gov. controls:	Not reported
IC cat. enforcement permit tools:	Not reported
IC in place date:	Not reported
IC in place:	Unknown
State/tribal program date:	Not reported
State/tribal program ID:	Not reported
State/tribal NFA date:	Not reported
Air contaminated:	Not reported
Air cleaned:	Not reported
Asbestos found:	Not reported
Asbestos cleaned:	Not reported
Controlled substance found:	Not reported
Controlled substance cleaned:	Not reported
Drinking water affected:	Not reported
Drinking water cleaned:	Not reported
Groundwater affected:	Y
Groundwater cleaned:	Y
Lead contaminant found:	Y
Lead cleaned up:	Y
No media affected:	Not reported
Unknown media affected:	Not reported
Other cleaned up:	Not reported
Other metals found:	Y
Other metals cleaned:	Y
Other contaminants found:	Not reported
Other contaminants found description:	Not reported
PAHs found:	Not reported
PAHs cleaned up:	Not reported
PCBs found:	Not reported
PCBs cleaned up:	Not reported
Petro products found:	Y
Petro products cleaned:	Y
Sediments found:	Not reported

Map ID
Direction
Distance
Elevation

MAP FINDINGS

Site

Database(s)

EDR ID Number
EPA ID Number

585 20TH STREET PARCEL 036 (Continued)

1016346727

Sediments cleaned:	Not reported
Soil affected:	Y
Soil cleaned up:	Y
Surface water cleaned:	Not reported
VOCs found:	Y
VOCs cleaned:	Y
Cleanup other description:	Not reported
Num. of cleanup and re-dev. jobs:	Not reported
Past use greenspace acreage:	Not reported
Past use residential acreage:	Not reported
Past use commercial acreage:	Not reported
Past use industrial acreage:	Not reported
Future use greenspace acreage:	Not reported
Future use residential acreage:	Not reported
Future use commercial acreage:	Not reported
Future use industrial acreage:	Not reported
Greenspace acreage and type:	Not reported
Superfund Fed. landowner flag:	U
Arsenic cleaned up:	Not reported
Cadmium cleaned up:	Not reported
Chromium cleaned up:	Not reported
Copper cleaned up:	Not reported
Iron cleaned up:	Not reported
mercury cleaned up:	Not reported
nickel cleaned up:	Not reported
No clean up:	Not reported
Pesticides cleaned up:	Not reported
Selenium cleaned up:	Not reported
SVOCs cleaned up:	Not reported
Unknown clean up:	Not reported
Arsenic contaminant found:	Not reported
Cadmium contaminant found:	Not reported
Chromium contaminant found:	Not reported
Copper contaminant found:	Not reported
Iron contaminant found:	Not reported
Mercury contaminant found:	Not reported
Nickel contaminant found:	Not reported
No contaminant found:	Not reported
Pesticides contaminant found:	Not reported
Selenium contaminant found:	Not reported
SVOCs contaminant found:	Not reported
Unknown contaminant found:	Not reported
Future Use: Multistory	Not reported
Media affected Bluiding Material:	Not reported
Media affected indoor air:	Not reported
Building material media cleaned up:	Not reported
Indoor air media cleaned up:	Not reported
Unknown media cleaned up:	Not reported
Past Use: Multistory	Not reported

FINDS:

Registry ID: 110038711793

Environmental Interest/Information System

US EPA Assessment, Cleanup and Redevelopment Exchange System (ACRES)
is an federal online database for Brownfields Grantees to

Map ID
Direction
Distance
Elevation

MAP FINDINGS

Site

Database(s)

EDR ID Number
EPA ID Number

585 20TH STREET PARCEL 036 (Continued)

1016346727

electronically submit data directly to EPA.

ECHO:

Envid: 1016346727
Registry ID: 110038711793
DFR URL: http://echo.epa.gov/detailed_facility_report?fid=110038711793

AE199 **OAKLAND FEDERAL BUILDING**
WSW **1305 CLAY ST**
1/4-1/2 **OAKLAND, CA 94612**
0.328 mi.
1734 ft. **Site 5 of 7 in cluster AE**

Alameda County CS **S111711157**
N/A

Relative: Alameda County CS:
Higher Status: Case Closed
Record Id: RO0001058
Actual: PE: 5602
41 ft. Facility Status: Case Closed

AE200 **OAKLAND FEDERAL BUILDING**
WSW **1305 CLAY**
1/4-1/2 **OAKLAND, CA 94612**
0.328 mi.
1734 ft. **Site 6 of 7 in cluster AE**

LUST **S111760308**
N/A

Relative: LUST:
Higher Region: STATE
Global Id: T0600100988
Actual: Latitude: 37.8046305
41 ft. Longitude: -122.2740248
Case Type: LUST Cleanup Site
Status: Completed - Case Closed
Status Date: 11/12/1997
Lead Agency: ALAMEDA COUNTY LOP
Case Worker: Not reported
Local Agency: Not reported
RB Case Number: 01-1071
LOC Case Number: RO0001058
File Location: All Files are on GeoTracker or in the Local Agency Database
Potential Media Affect: Other Groundwater (uses other than drinking water)
Potential Contaminants of Concern: Diesel
Site History: Not reported

Click here to access the California GeoTracker records for this facility:

Contact:

Global Id: T0600100988
Contact Type: Regional Board Caseworker
Contact Name: Regional Water Board
Organization Name: SAN FRANCISCO BAY RWQCB (REGION 2)
Address: 1515 CLAY ST SUITE 1400
City: OAKLAND
Email: Not reported
Phone Number: Not reported

Map ID
Direction
Distance
Elevation

MAP FINDINGS

Site

Database(s)

EDR ID Number
EPA ID Number

OAKLAND FEDERAL BUILDING (Continued)

S111760308

Status History:

Global Id: T0600100988
Status: Completed - Case Closed
Status Date: 11/12/1997

Global Id: T0600100988
Status: Open - Case Begin Date
Status Date: 04/08/1991

Regulatory Activities:

Global Id: T0600100988
Action Type: Other
Date: 04/08/1991
Action: Leak Reported

Global Id: T0600100988
Action Type: ENFORCEMENT
Date: 11/12/1997
Action: Closure/No Further Action Letter

AE201 OAKLAND FEDERAL BUILDING
WSW 1305 CLAY
1/4-1/2 OAKLAND, CA 94612
0.328 mi.
1734 ft. Site 7 of 7 in cluster AE

LUST U003713391
HIST CORTESE N/A

Relative:
Higher

LUST REG 2:

Region: 2
Facility Id: 01-1071
Facility Status: Case Closed
Case Number: 3617
How Discovered: Tank Closure
Leak Cause: Structure Failure
Leak Source: Tank
Date Leak Confirmed: Not reported
Oversight Program: LUST
Prelim. Site Assessment Workplan Submitted: 4/29/1991
Preliminary Site Assessment Began: Not reported
Pollution Characterization Began: Not reported
Pollution Remediation Plan Submitted: Not reported
Date Remediation Action Underway: Not reported
Date Post Remedial Action Monitoring Began: Not reported

Actual:
41 ft.

HIST CORTESE:

Region: CORTESE
Facility County Code: 1
Reg By: LTNKA
Reg Id: 01-1071

Map ID
Direction
Distance
Elevation

MAP FINDINGS

EDR ID Number
EPA ID Number

202
WNW
1/4-1/2
0.329 mi.
1738 ft.

BLUE PRINT SERVICE CO.
1700 JEFFERSON
OAKLAND, CA 94612

LUST
Alameda County CS
SWEEPS UST
CA FID UST
HIST CORTESE

S101624487
N/A

Relative:
Higher

Actual:
36 ft.

LUST:

Region: STATE
Global Id: T0600100196
Latitude: 37.8076817955868
Longitude: -122.273325920105
Case Type: LUST Cleanup Site
Status: Open - Site Assessment
Status Date: 07/12/2013
Lead Agency: ALAMEDA COUNTY LOP
Case Worker: MD
Local Agency: ALAMEDA COUNTY LOP
RB Case Number: 01-0210
LOC Case Number: RO0000151
File Location: All Files are on GeoTracker or in the Local Agency Database
Potential Media Affect: Indoor Air, Other Groundwater (uses other than drinking water), Soil, Soil Vapor
Potential Contaminants of Concern: Benzene, Gasoline
Site History: Not all historic documents for the fuel leak case may be available on GeoTracker. A complete case file for this site is located on the Alameda County Environmental Health website at: <http://ehgis.acgov.org/dehpublic/dehpublic.jsp>. On June 16, 1987, three gasoline underground storage tanks (USTs) were removed from the Site and a suspect unauthorized release was confirmed. Two USTs had a capacity of 1,000 gallons and one UST held 550 gallons of gasoline. Soil was reportedly excavated to 9 feet bgs, aerated onsite for one month to acceptable levels (no confirmation samples were analyzed), and used as fill material to backfill the UST excavation. Groundwater monitoring wells MW-1 through MW-3 were installed in June 1987 and well MW-1 initially contained 30 inches of free phase floating product. Free product also detected in monitoring well at off-site down-gradient property. Free phase has not been seen recently in site or vicinity wells; however, groundwater concentrations in onsite well MW-1 and off-site well MW-5 are substantially above concentrations that the LTCP Soil Vapor Technical Justification paper states is indirect evidence of free phase. At a minimum substantial residual soil contamination appears to reside at or below the depth of the UST excavation to groundwater, generally encountered at a depth of approximately 22 to 23 feet below surface grade. Not all historic documents for the fuel leak case may be available on GeoTracker. A complete case file for this site is located on the Alameda County Environmental Health website at: <http://ehgis.acgov.org/dehpublic/dehpublic.jsp>.

Click here to access the California GeoTracker records for this facility:

Contact:

Global Id: T0600100196
Contact Type: Regional Board Caseworker
Contact Name: Regional Water Board
Organization Name: SAN FRANCISCO BAY RWQCB (REGION 2)
Address: 1515 CLAY ST SUITE 1400
City: OAKLAND
Email: Not reported
Phone Number: Not reported

Map ID
Direction
Distance
Elevation

MAP FINDINGS

Site

Database(s)

EDR ID Number
EPA ID Number

BLUE PRINT SERVICE CO. (Continued)

S101624487

Global Id: T0600100196
Contact Type: Local Agency Caseworker
Contact Name: MARK DETTERMAN
Organization Name: ALAMEDA COUNTY LOP
Address: 1131 HARBOR BAY PARKWAY
City: ALAMEDA
Email: mark.detterman@acgov.org
Phone Number: 5105676876

Status History:

Global Id: T0600100196
Status: Open - Case Begin Date
Status Date: 04/08/1987

Global Id: T0600100196
Status: Open - Remediation
Status Date: 06/01/1992

Global Id: T0600100196
Status: Open - Site Assessment
Status Date: 08/25/1987

Global Id: T0600100196
Status: Open - Site Assessment
Status Date: 11/03/1987

Global Id: T0600100196
Status: Open - Site Assessment
Status Date: 07/12/2013

Regulatory Activities:

Global Id: T0600100196
Action Type: ENFORCEMENT
Date: 09/10/2009
Action: Staff Letter - #20090910

Global Id: T0600100196
Action Type: ENFORCEMENT
Date: 10/21/2013
Action: Staff Letter - #20131021

Global Id: T0600100196
Action Type: ENFORCEMENT
Date: 01/13/2014
Action: Staff Letter - #20140113

Global Id: T0600100196
Action Type: ENFORCEMENT
Date: 02/13/2004
Action: Technical Correspondence / Assistance / Other - #20040213

Global Id: T0600100196
Action Type: ENFORCEMENT
Date: 06/19/2014
Action: Staff Letter - #20140619

Map ID
Direction
Distance
Elevation

MAP FINDINGS

Site

Database(s)

EDR ID Number
EPA ID Number

BLUE PRINT SERVICE CO. (Continued)

S101624487

Global Id:	T0600100196
Action Type:	ENFORCEMENT
Date:	01/28/2010
Action:	Staff Letter - #20100128
Global Id:	T0600100196
Action Type:	ENFORCEMENT
Date:	07/03/2008
Action:	Staff Letter - #20080703
Global Id:	T0600100196
Action Type:	Other
Date:	02/28/1988
Action:	Leak Reported
Global Id:	T0600100196
Action Type:	RESPONSE
Date:	12/07/2009
Action:	Conceptual Site Model
Global Id:	T0600100196
Action Type:	RESPONSE
Date:	11/11/2013
Action:	Other Report / Document
Global Id:	T0600100196
Action Type:	RESPONSE
Date:	10/23/2013
Action:	Clean Up Fund - 5-Year Review Summary
Global Id:	T0600100196
Action Type:	RESPONSE
Date:	07/18/2014
Action:	Monitoring Report - Semi-Annually
Global Id:	T0600100196
Action Type:	RESPONSE
Date:	01/25/2012
Action:	Conceptual Site Model - Regulator Responded
Global Id:	T0600100196
Action Type:	ENFORCEMENT
Date:	07/08/1992
Action:	Notice of Responsibility - #19920708
Global Id:	T0600100196
Action Type:	RESPONSE
Date:	12/23/2013
Action:	Soil and Water Investigation Workplan - Addendum - Regulator Responded
Global Id:	T0600100196
Action Type:	ENFORCEMENT
Date:	07/12/2013
Action:	Staff Letter - #20130712
Global Id:	T0600100196
Action Type:	RESPONSE

Map ID
Direction
Distance
Elevation

MAP FINDINGS

Site

Database(s)

EDR ID Number
EPA ID Number

BLUE PRINT SERVICE CO. (Continued)

S101624487

Date:	12/15/2011
Action:	Monitoring Report - Semi-Annually
Global Id:	T0600100196
Action Type:	RESPONSE
Date:	05/12/2004
Action:	Soil and Water Investigation Workplan
Global Id:	T0600100196
Action Type:	ENFORCEMENT
Date:	12/10/2012
Action:	Notice to Comply - #20121210
Global Id:	T0600100196
Action Type:	Other
Date:	02/19/1987
Action:	Leak Discovery
Global Id:	T0600100196
Action Type:	RESPONSE
Date:	11/03/1997
Action:	Tank Removal Report / UST Sampling Report
Global Id:	T0600100196
Action Type:	RESPONSE
Date:	02/02/1990
Action:	CAP/RAP - Feasibility Study Report
Global Id:	T0600100196
Action Type:	RESPONSE
Date:	10/01/1987
Action:	Site Assessment Report
Global Id:	T0600100196
Action Type:	RESPONSE
Date:	08/25/1987
Action:	Tank Removal Report / UST Sampling Report
Global Id:	T0600100196
Action Type:	RESPONSE
Date:	05/04/1987
Action:	Soil and Water Investigation Report
Global Id:	T0600100196
Action Type:	RESPONSE
Date:	08/17/1999
Action:	Soil and Water Investigation Report
Global Id:	T0600100196
Action Type:	RESPONSE
Date:	06/03/1987
Action:	Preliminary Site Assessment Report
Global Id:	T0600100196
Action Type:	RESPONSE
Date:	11/03/1987
Action:	Soil and Water Investigation Report

Map ID
Direction
Distance
Elevation

MAP FINDINGS

Site

Database(s)

EDR ID Number
EPA ID Number

BLUE PRINT SERVICE CO. (Continued)

S101624487

Global Id:	T0600100196
Action Type:	RESPONSE
Date:	11/28/1988
Action:	Soil and Water Investigation Report
Global Id:	T0600100196
Action Type:	RESPONSE
Date:	07/27/1999
Action:	Soil and Water Investigation Report
Global Id:	T0600100196
Action Type:	RESPONSE
Date:	05/25/1988
Action:	Soil and Water Investigation Workplan
Global Id:	T0600100196
Action Type:	RESPONSE
Date:	01/22/1996
Action:	Soil and Water Investigation Workplan
Global Id:	T0600100196
Action Type:	RESPONSE
Date:	11/11/1997
Action:	CAP/RAP - Feasibility Study Report
Global Id:	T0600100196
Action Type:	REMEDIATION
Date:	06/01/1992
Action:	Pump & Treat (P&T) Groundwater
Global Id:	T0600100196
Action Type:	ENFORCEMENT
Date:	10/29/2014
Action:	Staff Letter - #20141029
Global Id:	T0600100196
Action Type:	ENFORCEMENT
Date:	10/19/1993
Action:	Notice of Violation - #1
Global Id:	T0600100196
Action Type:	RESPONSE
Date:	03/17/2015
Action:	Clean Up Fund - 5-Year Review Summary
Global Id:	T0600100196
Action Type:	RESPONSE
Date:	12/05/2014
Action:	Monitoring Report - Semi-Annually
Global Id:	T0600100196
Action Type:	RESPONSE
Date:	08/28/2015
Action:	Site Assessment Report
Global Id:	T0600100196
Action Type:	RESPONSE

Map ID
Direction
Distance
Elevation

MAP FINDINGS

Site

Database(s)

EDR ID Number
EPA ID Number

BLUE PRINT SERVICE CO. (Continued)

S101624487

Date: 07/17/2015
Action: Monitoring Report - Annually

Global Id: T0600100196
Action Type: RESPONSE
Date: 08/01/2014
Action: Correspondence

Global Id: T0600100196
Action Type: REMEDIATION
Date: 10/01/1987
Action: Free Product Removal

Global Id: T0600100196
Action Type: ENFORCEMENT
Date: 10/20/2009
Action: Petition Submitted for Review

Global Id: T0600100196
Action Type: ENFORCEMENT
Date: 07/24/2009
Action: Staff Letter - #20090724

Global Id: T0600100196
Action Type: ENFORCEMENT
Date: 04/29/2015
Action: Staff Letter - #20150429

Global Id: T0600100196
Action Type: Other
Date: 02/19/1987
Action: Leak Stopped

LUST REG 2:

Region: 2
Facility Id: 01-0210
Facility Status: Remedial action (cleanup) Underway
Case Number: 4148
How Discovered: Tank Closure
Leak Cause: Structure Failure
Leak Source: Tank
Date Leak Confirmed: Not reported
Oversight Program: LUST
Prelim. Site Assessment Workplan Submitted: Not reported
Preliminary Site Assessment Began: 2/8/1987
Pollution Characterization Began: 8/15/1988
Pollution Remediation Plan Submitted: 2/2/1990
Date Remediation Action Underway: 6/18/1990
Date Post Remedial Action Monitoring Began: Not reported

Alameda County CS:

Status: Leak Confirmation
Record Id: RO0000151
PE: 5602
Facility Status: Leak Confirmation

Map ID
Direction
Distance
Elevation

MAP FINDINGS

Site

Database(s)

EDR ID Number
EPA ID Number

BLUE PRINT SERVICE CO. (Continued)

S101624487

Status: Pollution Characterization
Record Id: RO0000151
PE: 5602
Facility Status: Pollution Characterization

SWEEPS UST:

Status: Not reported
Comp Number: 21196
Number: Not reported
Board Of Equalization: 44-000270
Referral Date: Not reported
Action Date: Not reported
Created Date: Not reported
Owner Tank Id: Not reported
SWRCB Tank Id: 01-000-021196-000001
Tank Status: Not reported
Capacity: 1000
Active Date: Not reported
Tank Use: M.V. FUEL
STG: PRODUCT
Content: REG UNLEADED
Number Of Tanks: 3

Status: Not reported
Comp Number: 21196
Number: Not reported
Board Of Equalization: 44-000270
Referral Date: Not reported
Action Date: Not reported
Created Date: Not reported
Owner Tank Id: Not reported
SWRCB Tank Id: 01-000-021196-000002
Tank Status: Not reported
Capacity: 1000
Active Date: Not reported
Tank Use: M.V. FUEL
STG: PRODUCT
Content: REG UNLEADED
Number Of Tanks: Not reported

Status: Not reported
Comp Number: 21196
Number: Not reported
Board Of Equalization: 44-000270
Referral Date: Not reported
Action Date: Not reported
Created Date: Not reported
Owner Tank Id: Not reported
SWRCB Tank Id: 01-000-021196-000003
Tank Status: Not reported
Capacity: 550
Active Date: Not reported
Tank Use: OIL
STG: WASTE
Content: WASTE OIL
Number Of Tanks: Not reported

Map ID
Direction
Distance
Elevation

MAP FINDINGS

Site

Database(s)

EDR ID Number
EPA ID Number

BLUE PRINT SERVICE CO. (Continued)

S101624487

CA FID UST:

Facility ID: 01000339
Regulated By: UTNKI
Regulated ID: 00021196
Cortese Code: Not reported
SIC Code: Not reported
Facility Phone: 4158344426
Mail To: Not reported
Mailing Address: 1700 JEFFERSON
Mailing Address 2: Not reported
Mailing City,St,Zip: OAKLAND 94612
Contact: Not reported
Contact Phone: Not reported
DUNs Number: Not reported
NPDES Number: Not reported
EPA ID: Not reported
Comments: Not reported
Status: Inactive

HIST CORTESE:

Region: CORTESE
Facility County Code: 1
Reg By: LTNKA
Reg Id: 01-0210

AH203 **1920 SAN PABLO AVENUE**
NW **1920 SAN PABLO AVENUE**
1/4-1/2 **OAKLAND, CA 94612**
0.331 mi.
1748 ft. **Site 1 of 3 in cluster AH**

US BROWNFIELDS **1016346652**
FINDS **N/A**
ECHO

Relative:
Lower

US BROWNFIELDS:

Actual:
32 ft.

Recipient name: Oakland, City of
Grant type: Assessment
Property name: 1920 SAN PABLO AVENUE
Property #: 008-0643-006
Parcel size: .12
Property Description: Historical uses include commercial (pants factory)
Latitude: 37.8094302
Longitude: -122.2728346
HCM label: Address Matching-House Number
Map scale: 1:24,000
Point of reference: Entrance Point of a Facility or Station
Datum: World Geodetic System of 1984
ACRES property ID: 27861
Start date: Not reported
Completed date: Not reported
Acres cleaned up: Not reported
Cleanup funding: Not reported
Cleanup funding source: Not reported
Assessment funding: 3773.58
Assessment funding source: US EPA - Brownfields Assessment Cooperative Agreement
Redevelopment funding: Not reported
Redev. funding source: Not reported
Redev. funding entity name: Not reported
Redevelopment start date: Not reported
Assessment funding entity: Not reported

Map ID
Direction
Distance
Elevation

MAP FINDINGS

Site

Database(s)

EDR ID Number
EPA ID Number

1920 SAN PABLO AVENUE (Continued)

1016346652

Cleanup funding entity:	Not reported
Grant type:	N/A
Accomplishment type:	Phase II Environmental Assessment
Accomplishment count:	1
Cooperative agreement #:	97983401
Ownership entity:	Private
Current owner:	Isadore Feldstein
Did owner change:	Y
Cleanup required:	Unknown
Video available:	No
Photo available:	No
Institutional controls required:	U
IC Category proprietary controls:	Not reported
IC cat. info. devices:	Not reported
IC cat. gov. controls:	Not reported
IC cat. enforcement permit tools:	Not reported
IC in place date:	Not reported
IC in place:	Unknown
State/tribal program date:	Not reported
State/tribal program ID:	Not reported
State/tribal NFA date:	Not reported
Air contaminated:	Not reported
Air cleaned:	Not reported
Asbestos found:	Y
Asbestos cleaned:	Y
Controlled substance found:	Not reported
Controlled substance cleaned:	Not reported
Drinking water affected:	Not reported
Drinking water cleaned:	Not reported
Groundwater affected:	Y
Groundwater cleaned:	Y
Lead contaminant found:	Y
Lead cleaned up:	Y
No media affected:	Not reported
Unknown media affected:	Not reported
Other cleaned up:	Not reported
Other metals found:	Y
Other metals cleaned:	Y
Other contaminants found:	Not reported
Other contaminants found description:	Not reported
PAHs found:	Not reported
PAHs cleaned up:	Not reported
PCBs found:	Not reported
PCBs cleaned up:	Not reported
Petro products found:	Not reported
Petro products cleaned:	Not reported
Sediments found:	Not reported
Sediments cleaned:	Not reported
Soil affected:	Y
Soil cleaned up:	Y
Surface water cleaned:	Not reported
VOCs found:	Y
VOCs cleaned:	Y
Cleanup other description:	Not reported
Num. of cleanup and re-dev. jobs:	Not reported
Past use greenspace acreage:	Not reported
Past use residential acreage:	Not reported

Map ID
Direction
Distance
Elevation

MAP FINDINGS

Site

Database(s)

EDR ID Number
EPA ID Number

1920 SAN PABLO AVENUE (Continued)

1016346652

Past use commercial acreage:	Not reported
Past use industrial acreage:	Not reported
Future use greenspace acreage:	Not reported
Future use residential acreage:	Not reported
Future use commercial acreage:	Not reported
Future use industrial acreage:	Not reported
Greenspace acreage and type:	Not reported
Superfund Fed. landowner flag:	U
Arsenic cleaned up:	Not reported
Cadmium cleaned up:	Not reported
Chromium cleaned up:	Not reported
Copper cleaned up:	Not reported
Iron cleaned up:	Not reported
mercury cleaned up:	Not reported
nickel cleaned up:	Not reported
No clean up:	Not reported
Pesticides cleaned up:	Not reported
Selenium cleaned up:	Not reported
SVOCs cleaned up:	Not reported
Unknown clean up:	Not reported
Arsenic contaminant found:	Not reported
Cadmium contaminant found:	Not reported
Chromium contaminant found:	Not reported
Copper contaminant found:	Not reported
Iron contaminant found:	Not reported
Mercury contaminant found:	Not reported
Nickel contaminant found:	Not reported
No contaminant found:	Not reported
Pesticides contaminant found:	Not reported
Selenium contaminant found:	Not reported
SVOCs contaminant found:	Not reported
Unknown contaminant found:	Not reported
Future Use: Multistory	Not reported
Media affected Bluiding Material:	Not reported
Media affected indoor air:	Not reported
Building material media cleaned up:	Not reported
Indoor air media cleaned up:	Not reported
Unknown media cleaned up:	Not reported
Past Use: Multistory	Not reported

FINDS:

Registry ID: 110038710963

Environmental Interest/Information System

US EPA Assessment, Cleanup and Redevelopment Exchange System (ACRES)
is an federal online database for Brownfields Grantees to
electronically submit data directly to EPA.

ECHO:

Envid: 1016346652
Registry ID: 110038710963
DFR URL: http://echo.epa.gov/detailed_facility_report?fid=110038710963

Map ID
Direction
Distance
Elevation

MAP FINDINGS

EDR ID Number
EPA ID Number

204
NNW
1/4-1/2
0.331 mi.
1749 ft.

CHEVRON #9-3600
2200 TELEGRAPH AVENUE
OAKLAND, CA 94612

LUST **S106117767**
Alameda County CS **N/A**

Relative:
Lower

Actual:
22 ft.

LUST:

Region: STATE
Global Id: T0600161613
Latitude: 37.8116063394444
Longitude: -122.268540859222
Case Type: LUST Cleanup Site
Status: Completed - Case Closed
Status Date: 01/27/2015
Lead Agency: ALAMEDA COUNTY LOP
Case Worker: MD
Local Agency: ALAMEDA COUNTY LOP
RB Case Number: NA
LOC Case Number: RO0002435
File Location: All Files are on GeoTracker or in the Local Agency Database
Potential Media Affect: Other Groundwater (uses other than drinking water)
Potential Contaminants of Concern: Gasoline
Site History: Not all historic documents for the fuel leak case may be available on GeoTracker. A complete case file for this site is located on the Alameda County Environmental Health website at: <http://ehgis.acgov.org/dehpublic/dehpublic.jsp>. In 1986 tank basin soil and a groundwater sample were collected during the replacement of USTs in a pre-existing tank basin; hydrocarbon concentrations were encountered. Sixteen soil vapor wells are reported to have been installed in 1986 and 1987 over the BART tube, located directly below the site; however, no data has been submitted. In 1992 a groundwater sample was collected from a former vadose zone well (VW-2) and concentrations of concern were encountered; however, the location of VW-2-1 is unknown. In July 1994 product lines were removed and upgraded and low hydrocarbon concentrations were encountered. In March 2000 eight hand-augered bores were installed at the site; most bore depths were limited to 10 feet by the presence of the BART tube. In March 2002 wells MW-1 to MW-3 were installed on either side of the BART tube and right-of-way. In April 2012 soil bores B-9 to B-12 were installed to define the downgradient extent of the dissolved-phase groundwater plume. Groundwater was collected; however, appeared to define a deeper non-impacted groundwater zone. The groundwater plume was defined using the LTCP groundwater technical justification paper 90th percentile plume length, and conducting a downgradient sensitive receptor survey for water supply wells and potential basements that might encounter the impacted groundwater.

Click here to access the California GeoTracker records for this facility:

Contact:

Global Id: T0600161613
Contact Type: Regional Board Caseworker
Contact Name: Regional Water Board
Organization Name: SAN FRANCISCO BAY RWQCB (REGION 2)
Address: 1515 CLAY ST SUITE 1400
City: OAKLAND
Email: Not reported
Phone Number: Not reported

Global Id: T0600161613

Map ID
Direction
Distance
Elevation

MAP FINDINGS

Site

Database(s)

EDR ID Number
EPA ID Number

CHEVRON #9-3600 (Continued)

S106117767

Contact Type: Local Agency Caseworker
Contact Name: MARK DETTERMAN
Organization Name: ALAMEDA COUNTY LOP
Address: 1131 HARBOR BAY PARKWAY
City: ALAMEDA
Email: mark.detterman@acgov.org
Phone Number: 5105676876

Status History:

Global Id: T0600161613
Status: Completed - Case Closed
Status Date: 01/27/2015

Global Id: T0600161613
Status: Open - Case Begin Date
Status Date: 10/29/1986

Global Id: T0600161613
Status: Open - Eligible for Closure
Status Date: 08/12/2013

Global Id: T0600161613
Status: Open - Eligible for Closure
Status Date: 08/05/2014

Global Id: T0600161613
Status: Open - Site Assessment
Status Date: 11/21/2000

Global Id: T0600161613
Status: Open - Site Assessment
Status Date: 01/30/2002

Global Id: T0600161613
Status: Open - Verification Monitoring
Status Date: 12/03/2013

Regulatory Activities:

Global Id: T0600161613
Action Type: ENFORCEMENT
Date: 07/24/2009
Action: Staff Letter - #20090724

Global Id: T0600161613
Action Type: RESPONSE
Date: 05/30/2002
Action: Soil and Water Investigation Report

Global Id: T0600161613
Action Type: RESPONSE
Date: 08/09/1994
Action: Tank Removal Report / UST Sampling Report

Global Id: T0600161613
Action Type: RESPONSE
Date: 11/21/2000

Map ID
Direction
Distance
Elevation

MAP FINDINGS

Site

Database(s)

EDR ID Number
EPA ID Number

CHEVRON #9-3600 (Continued)

S106117767

Action:	Soil and Water Investigation Report
Global Id:	T0600161613
Action Type:	RESPONSE
Date:	03/02/2012
Action:	Soil and Water Investigation Report
Global Id:	T0600161613
Action Type:	Other
Date:	03/13/2001
Action:	Leak Reported
Global Id:	T0600161613
Action Type:	RESPONSE
Date:	01/24/2013
Action:	Other Workplan
Global Id:	T0600161613
Action Type:	ENFORCEMENT
Date:	03/24/2014
Action:	Notice to Comply - #20140324
Global Id:	T0600161613
Action Type:	ENFORCEMENT
Date:	03/13/2014
Action:	Meeting - #20140313
Global Id:	T0600161613
Action Type:	ENFORCEMENT
Date:	12/03/2013
Action:	Staff Letter - #20131203
Global Id:	T0600161613
Action Type:	ENFORCEMENT
Date:	08/06/2014
Action:	Notification - Public Participation Document - #20140806
Global Id:	T0600161613
Action Type:	ENFORCEMENT
Date:	04/24/2014
Action:	Meeting - #20140424
Global Id:	T0600161613
Action Type:	RESPONSE
Date:	03/30/2011
Action:	Monitoring Report - Semi-Annually
Global Id:	T0600161613
Action Type:	RESPONSE
Date:	09/15/2011
Action:	Monitoring Report - Semi-Annually
Global Id:	T0600161613
Action Type:	RESPONSE
Date:	10/10/2013
Action:	Request for Closure - Regulator Responded

Map ID
Direction
Distance
Elevation

MAP FINDINGS

Site

Database(s)

EDR ID Number
EPA ID Number

CHEVRON #9-3600 (Continued)

S106117767

Global Id:	T0600161613
Action Type:	ENFORCEMENT
Date:	09/11/2008
Action:	Staff Letter - #09/11/2008
Global Id:	T0600161613
Action Type:	ENFORCEMENT
Date:	10/30/2014
Action:	Notice of Responsibility - #2014-10-30
Global Id:	T0600161613
Action Type:	ENFORCEMENT
Date:	08/05/2014
Action:	Staff Letter - #20140805
Global Id:	T0600161613
Action Type:	ENFORCEMENT
Date:	01/27/2015
Action:	Closure/No Further Action Letter - #20150127
Global Id:	T0600161613
Action Type:	RESPONSE
Date:	06/20/2014
Action:	Sensitive Receptor Survey Report - Regulator Responded
Global Id:	T0600161613
Action Type:	Other
Date:	10/29/1986
Action:	Leak Discovery
Global Id:	T0600161613
Action Type:	ENFORCEMENT
Date:	11/17/2014
Action:	Staff Letter - #20141117
Global Id:	T0600161613
Action Type:	RESPONSE
Date:	02/02/2015
Action:	Well Destruction Report
Global Id:	T0600161613
Action Type:	ENFORCEMENT
Date:	04/13/2011
Action:	Staff Letter
Global Id:	T0600161613
Action Type:	ENFORCEMENT
Date:	04/25/2014
Action:	Staff Letter - #20140425
Global Id:	T0600161613
Action Type:	ENFORCEMENT
Date:	08/06/2014
Action:	Staff Letter - #20140806
Global Id:	T0600161613
Action Type:	Other

Map ID
Direction
Distance
Elevation

MAP FINDINGS

Site

Database(s)

EDR ID Number
EPA ID Number

CHEVRON #9-3600 (Continued)

S106117767

Date: 10/29/1986
Action: Leak Stopped

Global Id: T0600161613
Action Type: RESPONSE
Date: 05/30/2012
Action: Monitoring Report - Annually

Global Id: T0600161613
Action Type: RESPONSE
Date: 06/15/2013
Action: Monitoring Report - Annually

LUST REG 2:

Region: 2
Facility Id: Not reported
Facility Status: Preliminary site assessment underway
Case Number: RO0002435
How Discovered: Not reported
Leak Cause: Not reported
Leak Source: Not reported
Date Leak Confirmed: 1/30/2002
Oversight Program: LUST
Prelim. Site Assessment Workplan Submitted: Not reported
Preliminary Site Assessment Began: 1/30/2002
Pollution Characterization Began: Not reported
Pollution Remediation Plan Submitted: Not reported
Date Remediation Action Underway: Not reported
Date Post Remedial Action Monitoring Began: Not reported

Alameda County CS:

Status: Leak Confirmation
Record Id: RO0002435
PE: 5602
Facility Status: Leak Confirmation

Status: Preliminary Site Assessment Workplan Submitted
Record Id: RO0002435
PE: 5602
Facility Status: Preliminary Site Assessment Workplan Submitted

Status: Preliminary Site Assessment Underway
Record Id: RO0002435
PE: 5602
Facility Status: Preliminary Site Assessment Underway

Status: Case Closed
Record Id: RO0002435
PE: 5602
Facility Status: Case Closed

Map ID
Direction
Distance
Elevation

MAP FINDINGS

EDR ID Number
EPA ID Number

AI205
NW
1/4-1/2
0.334 mi.
1761 ft.

593 20TH STREET
593 20TH STREET
OAKLAND, CA 94612

Site 1 of 5 in cluster AI

US BROWNFIELDS
FINDS
ECHO

1016346728
N/A

Relative:
Lower

US BROWNFIELDS:

Actual:
28 ft.

Recipient name: Oakland, City of
Grant type: Assessment
Property name: 593 20TH STREET
Property #: 008-0644-033
Parcel size: .05
Property Description: Open lot and auto garage
Latitude: 37.81015
Longitude: -122.2718
HCM label: Address Matching-House Number
Map scale: 1:24,000
Point of reference: Entrance Point of a Facility or Station
Datum: World Geodetic System of 1984
ACRES property ID: 28041
Start date: Not reported
Completed date: Not reported
Acres cleaned up: Not reported
Cleanup funding: Not reported
Cleanup funding source: Not reported
Assessment funding: 3773.58
Assessment funding source: US EPA - Brownfields Assessment Cooperative Agreement
Redevelopment funding: Not reported
Redev. funding source: Not reported
Redev. funding entity name: Not reported
Redevelopment start date: Not reported
Assessment funding entity: Not reported
Cleanup funding entity: Not reported
Grant type: N/A
Accomplishment type: Phase II Environmental Assessment
Accomplishment count: 1
Cooperative agreement #: 97983401
Ownership entity: Government
Current owner: Oakland Redevelopment Agency
Did owner change: Y
Cleanup required: Unknown
Video available: No
Photo available: No
Institutional controls required: U
IC Category proprietary controls: Not reported
IC cat. info. devices: Not reported
IC cat. gov. controls: Not reported
IC cat. enforcement permit tools: Not reported
IC in place date: Not reported
IC in place: Unknown
State/tribal program date: Not reported
State/tribal program ID: Not reported
State/tribal NFA date: Not reported
Air contaminated: Not reported
Air cleaned: Not reported
Asbestos found: Y
Asbestos cleaned: Y
Controlled substance found: Not reported
Controlled substance cleaned: Not reported

Map ID
Direction
Distance
Elevation

MAP FINDINGS

Site

Database(s)

EDR ID Number
EPA ID Number

593 20TH STREET (Continued)

1016346728

Drinking water affected:	Not reported
Drinking water cleaned:	Not reported
Groundwater affected:	Y
Groundwater cleaned:	Y
Lead contaminant found:	Y
Lead cleaned up:	Y
No media affected:	Not reported
Unknown media affected:	Not reported
Other cleaned up:	Not reported
Other metals found:	Y
Other metals cleaned:	Y
Other contaminants found:	Not reported
Other contams found description:	Not reported
PAHs found:	Not reported
PAHs cleaned up:	Not reported
PCBs found:	Not reported
PCBs cleaned up:	Not reported
Petro products found:	Y
Petro products cleaned:	Y
Sediments found:	Not reported
Sediments cleaned:	Not reported
Soil affected:	Y
Soil cleaned up:	Y
Surface water cleaned:	Not reported
VOCs found:	Y
VOCs cleaned:	Y
Cleanup other description:	Not reported
Num. of cleanup and re-dev. jobs:	Not reported
Past use greenspace acreage:	Not reported
Past use residential acreage:	Not reported
Past use commercial acreage:	Not reported
Past use industrial acreage:	Not reported
Future use greenspace acreage:	Not reported
Future use residential acreage:	Not reported
Future use commercial acreage:	Not reported
Future use industrial acreage:	Not reported
Greenspace acreage and type:	Not reported
Superfund Fed. landowner flag:	U
Arsenic cleaned up:	Not reported
Cadmium cleaned up:	Not reported
Chromium cleaned up:	Not reported
Copper cleaned up:	Not reported
Iron cleaned up:	Not reported
mercury cleaned up:	Not reported
nickel cleaned up:	Not reported
No clean up:	Not reported
Pesticides cleaned up:	Not reported
Selenium cleaned up:	Not reported
SVOCs cleaned up:	Not reported
Unknown clean up:	Not reported
Arsenic contaminant found:	Not reported
Cadmium contaminant found:	Not reported
Chromium contaminant found:	Not reported
Copper contaminant found:	Not reported
Iron contaminant found:	Not reported
Mercury contaminant found:	Not reported
Nickel contaminant found:	Not reported

Map ID
Direction
Distance
Elevation

MAP FINDINGS

Site

Database(s)

EDR ID Number
EPA ID Number

593 20TH STREET (Continued)

1016346728

No contaminant found:	Not reported
Pesticides contaminant found:	Not reported
Selenium contaminant found:	Not reported
SVOCs contaminant found:	Not reported
Unknown contaminant found:	Not reported
Future Use: Multistory	Not reported
Media affected Bluiding Material:	Not reported
Media affected indoor air:	Not reported
Building material media cleaned up:	Not reported
Indoor air media cleaned up:	Not reported
Unknown media cleaned up:	Not reported
Past Use: Multistory	Not reported

FINDS:

Registry ID: 110038711800

Environmental Interest/Information System

US EPA Assessment, Cleanup and Redevelopment Exchange System (ACRES)
is an federal online database for Brownfields Grantees to
electronically submit data directly to EPA.

ECHO:

Envid:	1016346728
Registry ID:	110038711800
DFR URL:	http://echo.epa.gov/detailed_facility_report?fid=110038711800

**AG206
SW
1/4-1/2
0.337 mi.
1781 ft.**

**OFFICE OF THE PRESIDENT U
1111 FRANKLIN
OAKLAND, CA 94607
Site 3 of 4 in cluster AG**

**LUST S103623124
HIST CORTESE N/A**

**Relative:
Higher**

LUST:

**Actual:
43 ft.**

Region:	STATE
Global Id:	T0600102066
Latitude:	37.802293
Longitude:	-122.271459
Case Type:	LUST Cleanup Site
Status:	Completed - Case Closed
Status Date:	01/08/1998
Lead Agency:	ALAMEDA COUNTY LOP
Case Worker:	Not reported
Local Agency:	Not reported
RB Case Number:	01-2250
LOC Case Number:	RO0001007
File Location:	All Files are on GeoTracker or in the Local Agency Database
Potential Media Affect:	Other Groundwater (uses other than drinking water)
Potential Contaminants of Concern:	Diesel
Site History:	Not reported

Click here to access the California GeoTracker records for this facility:

Contact:

Global Id:	T0600102066
Contact Type:	Regional Board Caseworker

Map ID
Direction
Distance
Elevation

MAP FINDINGS

Site

Database(s)

EDR ID Number
EPA ID Number

OFFICE OF THE PRESIDENT U (Continued)

S103623124

Contact Name: Regional Water Board
Organization Name: SAN FRANCISCO BAY RWQCB (REGION 2)
Address: 1515 CLAY ST SUITE 1400
City: OAKLAND
Email: Not reported
Phone Number: Not reported

Status History:
Global Id: T0600102066
Status: Completed - Case Closed
Status Date: 01/08/1998

Global Id: T0600102066
Status: Open - Case Begin Date
Status Date: 01/21/1997

Regulatory Activities:
Global Id: T0600102066
Action Type: Other
Date: 01/21/1997
Action: Leak Reported

HIST CORTESE:
Region: CORTESE
Facility County Code: 1
Reg By: LTNKA
Reg Id: 01-2250

AG207
SW
1/4-1/2
0.337 mi.
1781 ft.

OFFICE OF THE PRESIDENT UC
1111 FRANKLIN ST
OAKLAND, CA 94607
Site 4 of 4 in cluster AG

LUST **S103576558**
Alameda County CS **N/A**

Relative:
Higher

LUST REG 2:
Region: 2
Facility Id: 01-2250
Facility Status: Case Closed
Case Number: 6253
How Discovered: Tank Closure
Leak Cause: Spill
Leak Source: UNK
Date Leak Confirmed: Not reported
Oversight Program: LUST
Prelim. Site Assessment Workplan Submitted: Not reported
Preliminary Site Assessment Began: Not reported
Pollution Characterization Began: Not reported
Pollution Remediation Plan Submitted: Not reported
Date Remediation Action Underway: Not reported
Date Post Remedial Action Monitoring Began: 11/21/1997

Actual:
43 ft.

Alameda County CS:
Status: Case Closed
Record Id: RO0001007
PE: 5602

Map ID
Direction
Distance
Elevation

MAP FINDINGS

Site

Database(s)

EDR ID Number
EPA ID Number

OFFICE OF THE PRESIDENT UC (Continued)

S103576558

Facility Status: Case Closed

AI208 597 20TH STREET PARCEL 031
NW 597 20TH STREET
1/4-1/2 OAKLAND, CA 94612
0.340 mi.
1793 ft. Site 2 of 5 in cluster AI

US BROWNFIELDS 1016346729
FINDS N/A
ECHO

Relative:
Lower

US BROWNFIELDS:

Actual:
28 ft.

Recipient name: Oakland, City of
Grant type: Assessment
Property name: 597 20TH STREET PARCEL 031
Property #: 008-0644-031
Parcel size: .04
Property Description: Residential and open lot
Latitude: 37.809957
Longitude: -122.2719107
HCM label: Address Matching-House Number
Map scale: 1:24,000
Point of reference: Entrance Point of a Facility or Station
Datum: World Geodetic System of 1984
ACRES property ID: 28042
Start date: Not reported
Completed date: Not reported
Acres cleaned up: Not reported
Cleanup funding: Not reported
Cleanup funding source: Not reported
Assessment funding: 3773.58
Assessment funding source: US EPA - Brownfields Assessment Cooperative Agreement
Redevelopment funding: Not reported
Redev. funding source: Not reported
Redev. funding entity name: Not reported
Redevelopment start date: Not reported
Assessment funding entity: Not reported
Cleanup funding entity: Not reported
Grant type: N/A
Accomplishment type: Phase II Environmental Assessment
Accomplishment count: 1
Cooperative agreement #: 97983401
Ownership entity: Government
Current owner: Oakland Redevelopment Agency
Did owner change: Y
Cleanup required: Unknown
Video available: No
Photo available: No
Institutional controls required: U
IC Category proprietary controls: Not reported
IC cat. info. devices: Not reported
IC cat. gov. controls: Not reported
IC cat. enforcement permit tools: Not reported
IC in place date: Not reported
IC in place: Unknown
State/tribal program date: Not reported
State/tribal program ID: Not reported
State/tribal NFA date: Not reported
Air contaminated: Not reported
Air cleaned: Not reported
Asbestos found: Y

Map ID
Direction
Distance
Elevation

MAP FINDINGS

Site

Database(s)

EDR ID Number
EPA ID Number

597 20TH STREET PARCEL 031 (Continued)

1016346729

Asbestos cleaned:	Y
Controlled substance found:	Not reported
Controlled substance cleaned:	Not reported
Drinking water affected:	Not reported
Drinking water cleaned:	Not reported
Groundwater affected:	Y
Groundwater cleaned:	Y
Lead contaminant found:	Y
Lead cleaned up:	Y
No media affected:	Not reported
Unknown media affected:	Not reported
Other cleaned up:	Not reported
Other metals found:	Not reported
Other metals cleaned:	Not reported
Other contaminants found:	Not reported
Other contaminants found description:	Not reported
PAHs found:	Not reported
PAHs cleaned up:	Not reported
PCBs found:	Not reported
PCBs cleaned up:	Not reported
Petro products found:	Not reported
Petro products cleaned:	Not reported
Sediments found:	Not reported
Sediments cleaned:	Not reported
Soil affected:	Y
Soil cleaned up:	Y
Surface water cleaned:	Not reported
VOCs found:	Y
VOCs cleaned:	Y
Cleanup other description:	Not reported
Num. of cleanup and re-dev. jobs:	Not reported
Past use greenspace acreage:	Not reported
Past use residential acreage:	Not reported
Past use commercial acreage:	Not reported
Past use industrial acreage:	Not reported
Future use greenspace acreage:	Not reported
Future use residential acreage:	Not reported
Future use commercial acreage:	Not reported
Future use industrial acreage:	Not reported
Greenspace acreage and type:	Not reported
Superfund Fed. landowner flag:	U
Arsenic cleaned up:	Not reported
Cadmium cleaned up:	Not reported
Chromium cleaned up:	Not reported
Copper cleaned up:	Not reported
Iron cleaned up:	Not reported
mercury cleaned up:	Not reported
nickel cleaned up:	Not reported
No clean up:	Not reported
Pesticides cleaned up:	Not reported
Selenium cleaned up:	Not reported
SVOCs cleaned up:	Not reported
Unknown clean up:	Not reported
Arsenic contaminant found:	Not reported
Cadmium contaminant found:	Not reported
Chromium contaminant found:	Not reported
Copper contaminant found:	Not reported

Map ID
Direction
Distance
Elevation

MAP FINDINGS

Site

Database(s)

EDR ID Number
EPA ID Number

597 20TH STREET PARCEL 031 (Continued)

1016346729

Iron contaminant found: Not reported
Mercury contaminant found: Not reported
Nickel contaminant found: Not reported
No contaminant found: Not reported
Pesticides contaminant found: Not reported
Selenium contaminant found: Not reported
SVOCs contaminant found: Not reported
Unknown contaminant found: Not reported
Future Use: Multistory Not reported
Media affected Bluiding Material: Not reported
Media affected indoor air: Not reported
Building material media cleaned up: Not reported
Indoor air media cleaned up: Not reported
Unknown media cleaned up: Not reported
Past Use: Multistory Not reported

FINDS:

Registry ID: 110038711819

Environmental Interest/Information System

US EPA Assessment, Cleanup and Redevelopment Exchange System (ACRES)
is an federal online database for Brownfields Grantees to
electronically submit data directly to EPA.

ECHO:

Envid: 1016346729
Registry ID: 110038711819
DFR URL: http://echo.epa.gov/detailed_facility_report?fid=110038711819

AI209 **597 20TH STREET PARCEL 032**
NW **597 20TH STREET**
1/4-1/2 **OAKLAND, CA 94612**
0.340 mi.
1793 ft. **Site 3 of 5 in cluster AI**

US BROWNFIELDS **1016346730**
FINDS **N/A**
ECHO

Relative:
Lower

Actual:
28 ft.

US BROWNFIELDS:
Recipient name: Oakland, City of
Grant type: Assessment
Property name: 597 20TH STREET PARCEL 032
Property #: 008-0644-032
Parcel size: .05
Property Description: Residential and open lot
Latitude: 37.809957
Longitude: -122.2719107
HCM label: Address Matching-House Number
Map scale: 1:24,000
Point of reference: Entrance Point of a Facility or Station
Datum: World Geodetic System of 1984
ACRES property ID: 28043
Start date: Not reported
Completed date: Not reported
Acres cleaned up: Not reported
Cleanup funding: Not reported
Cleanup funding source: Not reported
Assessment funding: 3773.58

Map ID
Direction
Distance
Elevation

MAP FINDINGS

Site

Database(s)

EDR ID Number
EPA ID Number

597 20TH STREET PARCEL 032 (Continued)

1016346730

Assessment funding source:	US EPA - Brownfields Assessment Cooperative Agreement
Redevelopment funding:	Not reported
Redev. funding source:	Not reported
Redev. funding entity name:	Not reported
Redevelopment start date:	Not reported
Assessment funding entity:	Not reported
Cleanup funding entity:	Not reported
Grant type:	N/A
Accomplishment type:	Phase II Environmental Assessment
Accomplishment count:	1
Cooperative agreement #:	97983401
Ownership entity:	Government
Current owner:	Oakland Redevelopment Agency
Did owner change:	Y
Cleanup required:	Unknown
Video available:	No
Photo available:	No
Institutional controls required:	U
IC Category proprietary controls:	Not reported
IC cat. info. devices:	Not reported
IC cat. gov. controls:	Not reported
IC cat. enforcement permit tools:	Not reported
IC in place date:	Not reported
IC in place:	Unknown
State/tribal program date:	Not reported
State/tribal program ID:	Not reported
State/tribal NFA date:	Not reported
Air contaminated:	Not reported
Air cleaned:	Not reported
Asbestos found:	Y
Asbestos cleaned:	Y
Controlled substance found:	Not reported
Controlled substance cleaned:	Not reported
Drinking water affected:	Not reported
Drinking water cleaned:	Not reported
Groundwater affected:	Y
Groundwater cleaned:	Y
Lead contaminant found:	Y
Lead cleaned up:	Y
No media affected:	Not reported
Unknown media affected:	Not reported
Other cleaned up:	Not reported
Other metals found:	Not reported
Other metals cleaned:	Not reported
Other contaminants found:	Not reported
Other contaminants found description:	Not reported
PAHs found:	Not reported
PAHs cleaned up:	Not reported
PCBs found:	Not reported
PCBs cleaned up:	Not reported
Petro products found:	Not reported
Petro products cleaned:	Not reported
Sediments found:	Not reported
Sediments cleaned:	Not reported
Soil affected:	Y
Soil cleaned up:	Y
Surface water cleaned:	Not reported

Map ID
Direction
Distance
Elevation

MAP FINDINGS

Site

Database(s)

EDR ID Number
EPA ID Number

597 20TH STREET PARCEL 032 (Continued)

1016346730

VOCs found:	Y
VOCs cleaned:	Y
Cleanup other description:	Not reported
Num. of cleanup and re-dev. jobs:	Not reported
Past use greenspace acreage:	Not reported
Past use residential acreage:	Not reported
Past use commercial acreage:	Not reported
Past use industrial acreage:	Not reported
Future use greenspace acreage:	Not reported
Future use residential acreage:	Not reported
Future use commercial acreage:	Not reported
Future use industrial acreage:	Not reported
Greenspace acreage and type:	Not reported
Superfund Fed. landowner flag:	U
Arsenic cleaned up:	Not reported
Cadmium cleaned up:	Not reported
Chromium cleaned up:	Not reported
Copper cleaned up:	Not reported
Iron cleaned up:	Not reported
mercury cleaned up:	Not reported
nickel cleaned up:	Not reported
No clean up:	Not reported
Pesticides cleaned up:	Not reported
Selenium cleaned up:	Not reported
SVOCs cleaned up:	Not reported
Unknown clean up:	Not reported
Arsenic contaminant found:	Not reported
Cadmium contaminant found:	Not reported
Chromium contaminant found:	Not reported
Copper contaminant found:	Not reported
Iron contaminant found:	Not reported
Mercury contaminant found:	Not reported
Nickel contaminant found:	Not reported
No contaminant found:	Not reported
Pesticides contaminant found:	Not reported
Selenium contaminant found:	Not reported
SVOCs contaminant found:	Not reported
Unknown contaminant found:	Not reported
Future Use: Multistory	Not reported
Media affected Bluiding Material:	Not reported
Media affected indoor air:	Not reported
Building material media cleaned up:	Not reported
Indoor air media cleaned up:	Not reported
Unknown media cleaned up:	Not reported
Past Use: Multistory	Not reported

FINDS:

Registry ID: 110038711828

Environmental Interest/Information System

US EPA Assessment, Cleanup and Redevelopment Exchange System (ACRES)
is an federal online database for Brownfields Grantees to
electronically submit data directly to EPA.

Map ID
Direction
Distance
Elevation

MAP FINDINGS

Site

Database(s)

EDR ID Number
EPA ID Number

597 20TH STREET PARCEL 032 (Continued)

1016346730

ECHO:

Envid: 1016346730
Registry ID: 110038711828
DFR URL: http://echo.epa.gov/detailed_facility_report?fid=110038711828

AF210 **MOBIL #10-MHG**
SSE **160 14TH ST**
1/4-1/2 **OAKLAND, CA 94612**
0.345 mi.
1819 ft. **Site 2 of 2 in cluster AF**

LUST **S102433469**
Alameda County CS **N/A**
HIST UST
HIST CORTESE

Relative:
Higher

LUST:

Actual:
33 ft.

Region: STATE
Global Id: T06019782296
Latitude: 37.8018496907312
Longitude: -122.264227867126
Case Type: LUST Cleanup Site
Status: Open - Site Assessment
Status Date: 07/23/2001
Lead Agency: ALAMEDA COUNTY LOP
Case Worker: KLD
Local Agency: ALAMEDA COUNTY LOP
RB Case Number: NA
LOC Case Number: RO0002922
File Location: All Files are on GeoTracker or in the Local Agency Database
Potential Media Affect: Other Groundwater (uses other than drinking water), Soil, Soil Vapor
Potential Contaminants of Concern: Gasoline
Site History: The three underground storage tanks (USTs) were removed from operation in May 1986. Four soil samples collected at the time of removal were below the detection limits. However, no groundwater samples were collected at the time. Subsequent sampling beginning in 2001 detected elevated petroleum hydrocarbons in soil and groundwater. In addition, PCE, TCE, cis-1,2-DCE and a%g/L vinyl chloride were detected in water samples collected at the site. The site was converted to a condominium building with parking and commercial on the lower floor. Soil vapor sampling and downgradient extent of groundwater contamination sampling requested.

Click here to access the California GeoTracker records for this facility:

Contact:

Global Id: T06019782296
Contact Type: Local Agency Caseworker
Contact Name: KAREL DETTERMAN
Organization Name: ALAMEDA COUNTY LOP
Address: 1131 Harbor Bay Parkway
City: ALAMEDA
Email: karel.detterman@acgov.org
Phone Number: 5105676708

Status History:

Global Id: T06019782296
Status: Open - Case Begin Date
Status Date: 07/23/2001

Global Id: T06019782296
Status: Open - Site Assessment

Map ID
Direction
Distance
Elevation

MAP FINDINGS

Site

Database(s)

EDR ID Number
EPA ID Number

MOBIL #10-MHG (Continued)

S102433469

Status Date: 07/23/2001

Regulatory Activities:

Global Id: T06019782296
Action Type: RESPONSE
Date: 04/12/2006
Action: Monitoring Report - Other

Global Id: T06019782296
Action Type: ENFORCEMENT
Date: 06/05/2006
Action: Technical Correspondence / Assistance / Other

Global Id: T06019782296
Action Type: RESPONSE
Date: 02/06/2009
Action: Soil and Water Investigation Workplan

Global Id: T06019782296
Action Type: RESPONSE
Date: 08/10/2009
Action: Electronic Reporting Submittal Due

Global Id: T06019782296
Action Type: ENFORCEMENT
Date: 11/06/2008
Action: Staff Letter - #20081106

Global Id: T06019782296
Action Type: ENFORCEMENT
Date: 07/03/2008
Action: Staff Letter - #20080703

Global Id: T06019782296
Action Type: Other
Date: 08/06/2001
Action: Leak Discovery

Global Id: T06019782296
Action Type: ENFORCEMENT
Date: 06/29/2014
Action: Staff Letter - #20140629

Global Id: T06019782296
Action Type: ENFORCEMENT
Date: 06/26/2015
Action: Staff Letter - #20150626

Global Id: T06019782296
Action Type: Other
Date: 04/27/2006
Action: Leak Reported

Global Id: T06019782296
Action Type: RESPONSE
Date: 12/19/2011
Action: Soil and Water Investigation Workplan

Map ID
Direction
Distance
Elevation

MAP FINDINGS

Site

Database(s)

EDR ID Number
EPA ID Number

MOBIL #10-MHG (Continued)

S102433469

Global Id: T06019782296
Action Type: ENFORCEMENT
Date: 07/24/2009
Action: Notice of Violation - #20090724

Global Id: T06019782296
Action Type: ENFORCEMENT
Date: 07/24/2009
Action: Staff Letter - #20090724

Global Id: T06019782296
Action Type: ENFORCEMENT
Date: 10/17/2011
Action: Staff Letter - #20111017

Global Id: T06019782296
Action Type: Other
Date: 05/01/1986
Action: Leak Stopped

Alameda County CS:

Status: Preliminary Site Assessment Underway
Record Id: RO0002922
PE: 5602
Facility Status: Preliminary Site Assessment Underway

Status: Pollution Characterization
Record Id: RO0002922
PE: 5602
Facility Status: Pollution Characterization

HIST UST:

File Number: 00036167
URL: <http://geotracker.waterboards.ca.gov/ustpdfs/pdf/00036167.pdf>
Region: Not reported
Facility ID: Not reported
Facility Type: Not reported
Other Type: Not reported
Contact Name: Not reported
Telephone: Not reported
Owner Name: Not reported
Owner Address: Not reported
Owner City,St,Zip: Not reported
Total Tanks: Not reported

Tank Num: Not reported
Container Num: Not reported
Year Installed: Not reported
Tank Capacity: Not reported
Tank Used for: Not reported
Type of Fuel: Not reported
Container Construction Thickness: Not reported
Leak Detection: Not reported

Map ID
Direction
Distance
Elevation

MAP FINDINGS

Site

Database(s)

EDR ID Number
EPA ID Number

MOBIL #10-MHG (Continued)

S102433469

[Click here for Geo Tracker PDF:](#)

HIST CORTESE:

Region: CORTESE
Facility County Code: 1
Reg By: LTNKA
Reg Id: 01-0992

211
ESE
1/4-1/2
0.349 mi.
1843 ft.

LAKE POINT TOWERS LIMITED
101 LAKESIDE DR
OAKLAND, CA 94612

LUST **S103890768**
HIST CORTESE **N/A**

Relative:
Lower

LUST:

Region: STATE
Global Id: T0600100809
Latitude: 37.8067351
Longitude: -122.2631765
Case Type: LUST Cleanup Site
Status: Completed - Case Closed
Status Date: 08/11/1989
Lead Agency: SAN FRANCISCO BAY RWQCB (REGION 2)
Case Worker: UUU
Local Agency: Not reported
RB Case Number: 01-0876
LOC Case Number: 01-0876
File Location: Not reported
Potential Media Affect: Soil
Potential Contaminants of Concern: Diesel
Site History: Not reported

Actual:
11 ft.

[Click here to access the California GeoTracker records for this facility:](#)

Contact:

Global Id: T0600100809
Contact Type: Regional Board Caseworker
Contact Name: Regional Water Board
Organization Name: SAN FRANCISCO BAY RWQCB (REGION 2)
Address: 1515 CLAY ST SUITE 1400
City: OAKLAND
Email: Not reported
Phone Number: Not reported

Status History:

Global Id: T0600100809
Status: Completed - Case Closed
Status Date: 08/11/1989

Global Id: T0600100809
Status: Open - Case Begin Date
Status Date: 10/10/1986

Regulatory Activities:

Global Id: T0600100809
Action Type: Other
Date: 10/10/1986

Map ID
Direction
Distance
Elevation

MAP FINDINGS

Site

Database(s)

EDR ID Number
EPA ID Number

LAKE POINT TOWERS LIMITED (Continued)

S103890768

Action: Leak Reported

Global Id: T0600100809

Action Type: Other

Date: 10/10/1986

Action: Leak Discovery

Global Id: T0600100809

Action Type: Other

Date: 10/10/1986

Action: Leak Stopped

LUST REG 2:

Region: 2

Facility Id: 01-0876

Facility Status: Case Closed

Case Number: 01-0876

How Discovered: Tank Closure

Leak Cause: Structure Failure

Leak Source: Tank

Date Leak Confirmed: Not reported

Oversight Program: LUST

Prelim. Site Assessment Workplan Submitted: Not reported

Preliminary Site Assessment Began: Not reported

Pollution Characterization Began: Not reported

Pollution Remediation Plan Submitted: Not reported

Date Remediation Action Underway: Not reported

Date Post Remedial Action Monitoring Began: Not reported

HIST CORTESE:

Region: CORTESE

Facility County Code: 1

Reg By: LTNKA

Reg Id: 01-0876

AH212 **1954 SAN PABLO AVENUE**
NW **1954 SAN PABLO AVENUE**
1/4-1/2 **OAKLAND, CA 94612**
0.353 mi.
1866 ft. **Site 2 of 3 in cluster AH**

US BROWNFIELDS **1016346653**
FINDS **N/A**
ECHO

Relative:
Lower

US BROWNFIELDS:

Recipient name: Oakland, City of

Grant type: Assessment

Property name: 1954 SAN PABLO AVENUE

Property #: 008-0644-021

Parcel size: .12

Property Description: Historical uses include fuel and feed, gas station, auto paint, oil storage

Latitude: 37.8097

Longitude: -122.27264

HCM label: Address Matching-House Number

Map scale: 1:24,000

Point of reference: Entrance Point of a Facility or Station

Datum: World Geodetic System of 1984

ACRES property ID: 27862

Actual:
30 ft.

Map ID
Direction
Distance
Elevation

MAP FINDINGS

Site

Database(s)

EDR ID Number
EPA ID Number

1954 SAN PABLO AVENUE (Continued)

1016346653

Start date:	Not reported
Completed date:	Not reported
Acres cleaned up:	Not reported
Cleanup funding:	Not reported
Cleanup funding source:	Not reported
Assessment funding:	3773.58
Assessment funding source:	US EPA - Brownfields Assessment Cooperative Agreement
Redevelopment funding:	Not reported
Redev. funding source:	Not reported
Redev. funding entity name:	Not reported
Redevelopment start date:	Not reported
Assessment funding entity:	Not reported
Cleanup funding entity:	Not reported
Grant type:	N/A
Accomplishment type:	Phase II Environmental Assessment
Accomplishment count:	1
Cooperative agreement #:	97983401
Ownership entity:	Private
Current owner:	Isadore Feldstein
Did owner change:	Y
Cleanup required:	Unknown
Video available:	No
Photo available:	No
Institutional controls required:	U
IC Category proprietary controls:	Not reported
IC cat. info. devices:	Not reported
IC cat. gov. controls:	Not reported
IC cat. enforcement permit tools:	Not reported
IC in place date:	Not reported
IC in place:	Unknown
State/tribal program date:	Not reported
State/tribal program ID:	Not reported
State/tribal NFA date:	Not reported
Air contaminated:	Not reported
Air cleaned:	Not reported
Asbestos found:	Not reported
Asbestos cleaned:	Not reported
Controlled substance found:	Not reported
Controlled substance cleaned:	Not reported
Drinking water affected:	Not reported
Drinking water cleaned:	Not reported
Groundwater affected:	Y
Groundwater cleaned:	Y
Lead contaminant found:	Y
Lead cleaned up:	Y
No media affected:	Not reported
Unknown media affected:	Not reported
Other cleaned up:	Not reported
Other metals found:	Y
Other metals cleaned:	Y
Other contaminants found:	Not reported
Other contaminants found description:	Not reported
PAHs found:	Not reported
PAHs cleaned up:	Not reported
PCBs found:	Y
PCBs cleaned up:	Y
Petro products found:	Y

Map ID
Direction
Distance
Elevation

MAP FINDINGS

Site

Database(s)

EDR ID Number
EPA ID Number

1954 SAN PABLO AVENUE (Continued)

1016346653

Petro products cleaned:	Y
Sediments found:	Not reported
Sediments cleaned:	Not reported
Soil affected:	Y
Soil cleaned up:	Y
Surface water cleaned:	Not reported
VOCs found:	Y
VOCs cleaned:	Y
Cleanup other description:	Not reported
Num. of cleanup and re-dev. jobs:	Not reported
Past use greenspace acreage:	Not reported
Past use residential acreage:	Not reported
Past use commercial acreage:	Not reported
Past use industrial acreage:	Not reported
Future use greenspace acreage:	Not reported
Future use residential acreage:	Not reported
Future use commercial acreage:	Not reported
Future use industrial acreage:	Not reported
Greenspace acreage and type:	Not reported
Superfund Fed. landowner flag:	U
Arsenic cleaned up:	Not reported
Cadmium cleaned up:	Not reported
Chromium cleaned up:	Not reported
Copper cleaned up:	Not reported
Iron cleaned up:	Not reported
mercury cleaned up:	Not reported
nickel cleaned up:	Not reported
No clean up:	Not reported
Pesticides cleaned up:	Not reported
Selenium cleaned up:	Not reported
SVOCs cleaned up:	Not reported
Unknown clean up:	Not reported
Arsenic contaminant found:	Not reported
Cadmium contaminant found:	Not reported
Chromium contaminant found:	Not reported
Copper contaminant found:	Not reported
Iron contaminant found:	Not reported
Mercury contaminant found:	Not reported
Nickel contaminant found:	Not reported
No contaminant found:	Not reported
Pesticides contaminant found:	Not reported
Selenium contaminant found:	Not reported
SVOCs contaminant found:	Not reported
Unknown contaminant found:	Not reported
Future Use: Multistory	Not reported
Media affected Bluiding Material:	Not reported
Media affected indoor air:	Not reported
Building material media cleaned up:	Not reported
Indoor air media cleaned up:	Not reported
Unknown media cleaned up:	Not reported
Past Use: Multistory	Not reported

FINDS:

Registry ID: 110038710972

Environmental Interest/Information System

Map ID
Direction
Distance
Elevation

MAP FINDINGS

Site

Database(s)

EDR ID Number
EPA ID Number

1954 SAN PABLO AVENUE (Continued)

1016346653

US EPA Assessment, Cleanup and Redevelopment Exchange System (ACRES) is an federal online database for Brownfields Grantees to electronically submit data directly to EPA.

ECHO:

Envid: 1016346653
Registry ID: 110038710972
DFR URL: http://echo.epa.gov/detailed_facility_report?fid=110038710972

**213
WNW
1/4-1/2
0.354 mi.
1868 ft.**

**MERRILL SIGN COMPANY
612 18TH STREET
OAKLAND, CA 94612**

**SLIC S110505115
BROWNFIELDS N/A**

**Relative:
Higher**

SLIC:

Region: STATE
Facility Status: Completed - Case Closed
Status Date: 05/12/2014
Global Id: T10000002578
Lead Agency: SAN FRANCISCO BAY RWQCB (REGION 2)
Lead Agency Case Number: 2020408
Latitude: 37.80847
Longitude: -122.273402
Case Type: Cleanup Program Site
Case Worker: MS
Local Agency: Not reported
RB Case Number: 01S0717
File Location: Regional Board
Potential Media Affected: Other Groundwater (uses other than drinking water), Soil, Under Investigation
Potential Contaminants of Concern: Arsenic, Diesel, Heating Oil / Fuel Oil, Kerosene, Stoddard solvent / Mineral Sprits / Distillates, Waste Oil / Motor / Hydraulic / Lubricating
Site History: As described in the Limited Phase II Environmental Site Sampling Report dated August 5, 2010, prepared by Basics Environmental, it appears that soil and groundwater contamination at the site consists of petroleum hydrocarbons and heavy metals. The sampling results indicate that diesel, kerosene, motor oil and bunker oil were detected in one grab groundwater sample at concentrations exceeding their respective environmental screening levels (ESLs) for groundwater. Arsenic was detected in two shallow soil samples at concentrations exceeding the ESL for arsenic in shallow soil (0-10 feet).

Click here to access the California GeoTracker records for this facility:

BROWNFIELDS:

Global ID: T10000002578

Map ID
Direction
Distance
Elevation

MAP FINDINGS

Site

Database(s)

EDR ID Number
EPA ID Number

AJ214
NNE
1/4-1/2
0.354 mi.
1868 ft.
LAKE MERRITT TOWERS I & II
155 GRAND AVE
OAKLAND, CA 94612
Site 1 of 4 in cluster AJ

LUST
Alameda County CS
HIST CORTESE
S102432462
N/A

Relative:
Lower

LUST:

Actual:
22 ft.

Region: STATE
Global Id: T0600100808
Latitude: 37.810903
Longitude: -122.264153
Case Type: LUST Cleanup Site
Status: Completed - Case Closed
Status Date: 07/08/1994
Lead Agency: ALAMEDA COUNTY LOP
Case Worker: Not reported
Local Agency: Not reported
RB Case Number: 01-0875
LOC Case Number: RO0000689
File Location: All Files are on GeoTracker or in the Local Agency Database
Potential Media Affect: Other Groundwater (uses other than drinking water)
Potential Contaminants of Concern: Waste Oil / Motor / Hydraulic / Lubricating
Site History: Not reported

[Click here to access the California GeoTracker records for this facility:](#)

Contact:

Global Id: T0600100808
Contact Type: Regional Board Caseworker
Contact Name: Regional Water Board
Organization Name: SAN FRANCISCO BAY RWQCB (REGION 2)
Address: 1515 CLAY ST SUITE 1400
City: OAKLAND
Email: Not reported
Phone Number: Not reported

Status History:

Global Id: T0600100808
Status: Completed - Case Closed
Status Date: 07/08/1994

Global Id: T0600100808
Status: Open - Case Begin Date
Status Date: 11/06/1987

Regulatory Activities:

Global Id: T0600100808
Action Type: Other
Date: 11/05/1990
Action: Leak Reported

Global Id: T0600100808
Action Type: REMEDIATION
Date: 09/09/9999
Action: Excavation

Global Id: T0600100808
Action Type: ENFORCEMENT
Date: 07/08/1994

Map ID
Direction
Distance
Elevation

MAP FINDINGS

Site

Database(s)

EDR ID Number
EPA ID Number

LAKE MERRITT TOWERS I & II (Continued)

S102432462

Action: Closure/No Further Action Letter

Alameda County CS:

Status: Case Closed
Record Id: RO0000689
PE: 5602
Facility Status: Case Closed

HIST CORTESE:

Region: CORTESE
Facility County Code: 1
Reg By: LTNKA
Reg Id: 01-0875

AJ215 LAKE MERRITT TOWERS I & II
NNE 155 GRAND AVE
1/4-1/2 OAKLAND, CA 94612
0.354 mi.
1868 ft. Site 2 of 4 in cluster AJ

LUST S103472351
N/A

Relative:
Lower

LUST REG 2:

Region: 2
Facility Id: 01-0875
Facility Status: Case Closed
Case Number: 3711
How Discovered: Tank Closure
Leak Cause: Structure Failure
Leak Source: Tank
Date Leak Confirmed: Not reported
Oversight Program: LUST
Prelim. Site Assessment Workplan Submitted: 3/21/1991
Preliminary Site Assessment Began: 3/19/1991
Pollution Characterization Began: Not reported
Pollution Remediation Plan Submitted: Not reported
Date Remediation Action Underway: Not reported
Date Post Remedial Action Monitoring Began: Not reported

AK216 CALTRANS DISTRICT 4
NNE 111 GRAND AVE
1/4-1/2 OAKLAND, CA 94623
0.355 mi.
1873 ft. Site 1 of 2 in cluster AK

WMUDS/SWAT S104156590
WDS N/A

Relative:
Lower

WMUDS/SWAT:

Edit Date: Not reported
Complexity: Category C - Facilities having no waste treatment systems, such as cooling water dischargers or those who must comply through best management practices, facilities with passive waste treatment and disposal systems, such as septic systems with subsurface disposal, or dischargers having waste storage systems with land disposal such as dairy waste ponds.
Primary Waste: Not reported
Primary Waste Type: Not reported
Secondary Waste: Not reported

Actual:
26 ft.

Map ID
Direction
Distance
Elevation

MAP FINDINGS

Site

Database(s)

EDR ID Number
EPA ID Number

CALTRANS DISTRICT 4 (Continued)

S104156590

Secondary Waste Type: Not reported
Base Meridian: Not reported
NPID: Not reported
Tonnage: 0
Regional Board ID: Not reported
Municipal Solid Waste: False
Superorder: False
Open To Public: False
Waste List: False
Agency Type: State
Agency Name: REGIONAL WATER Q. CON. BOARD 2
Agency Department: Not reported
Agency Address: 1515 CLAY ST SUITE 1400
Agency City,St,Zip: OAKLAND CA 94612
Agency Contact: EXECUTIVE OFFICER
Agency Telephone: 5106222300
Land Owner Name: Not reported
Land Owner Address: Not reported
Land Owner City,St,Zip: Not reported
Land Owner Contact: Not reported
Land Owner Phone: Not reported
Region: 2
Facility Type: Other - Does not fall into the category of Municipal/Domestic, Industrial, Agricultural or Solid Waste (Class I, II or III)
Facility Description: Not reported
Facility Telephone: Not reported
SWAT Facility Name: Not reported
Primary SIC: Not reported
Secondary SIC: Not reported
Comments: Not reported
Last Facility Editors: Not reported
Waste Discharge System: True
Solid Waste Assessment Test Program: False
Toxic Pits Cleanup Act Program: False
Resource Conservation Recovery Act: False
Department of Defence: False
Solid Waste Assessment Test Program: Not reported
Threat to Water Quality: Minor Threat to Water Quality. A violation of a regional board order should cause a relatively minor impairment of beneficial uses compared to a major or minor threat. Not: All nurds without a TTWQ will be considered a minor threat to water quality unless coded at a higher Level. A Zero (0) may be used to code those NURDS that are found to represent no threat to water quality.
Sub Chapter 15: True
Regional Board Project Officer: CTS
Number of WMUDS at Facility: 0
Section Range: Not reported
RCRA Facility: Not reported
Waste Discharge Requirements: A
Self-Monitoring Rept. Frequency: Not reported
Waste Discharge System ID: 2 011000001
Solid Waste Information ID: Not reported

WDS:

Facility ID: San Francisco Bay 011538CT1
Facility Type: Municipal/Domestic - Facility that treats sewage or a mixture of predominantly sewage and other waste from districts, municipalities,

Map ID
Direction
Distance
Elevation

MAP FINDINGS

Site

Database(s)

EDR ID Number
EPA ID Number

CALTRANS DISTRICT 4 (Continued)

S104156590

communities, hospitals, schools, and publicly or privately owned systems (excluding individual subsurface leaching systems disposing of less than 1,000 gallons per day).

Facility Status: Active - Any facility with a continuous or seasonal discharge that is under Waste Discharge Requirements.

NPDES Number: CAS000003 The 1st 2 characters designate the state. The remaining 7 are assigned by the Regional Board

Subregion: 2

Facility Telephone: Not reported

Facility Contact: DRAGOMIR BOGDANIC

Agency Name: CALTRANS

Agency Address: 111 GRAND AVE

Agency City,St,Zip: OAKLAND 946230660

Agency Contact: DRAGOMIR BOGDANIC

Agency Telephone: Not reported

Agency Type: State

SIC Code: 0

SIC Code 2: Not reported

Primary Waste Type: Not reported

Primary Waste: Not reported

Waste Type2: Not reported

Waste2: Not reported

Primary Waste Type: Not reported

Secondary Waste: Not reported

Secondary Waste Type: Not reported

Design Flow: 0

Baseline Flow: 0

Reclamation: Not reported

POTW: Not reported

Treat To Water: Major Threat to Water Quality. A violation could render unusable a ground water or surface water resource used as a significant drink water supply, require closure of an area used for contact recreation, result in long-term deleterious effects on shell fish spawning or growth areas of aquatic resources, or directly expose the public to toxic substances.

Complexity: Category A - Any major NPDES facility, any non-NPDES facility (particularly those with toxic wastes) that would be a major if discharge was made to surface or ground waters, or any Class I disposal site. Includes any small-volume complex facility (particularly those with toxicwastes) with numerous discharge points, leak detection systems or ground water monitoring wells.

217
SW
1/4-1/2
0.356 mi.
1880 ft.

FEMA
1111 BROADWAY
OAKLAND, CA 94607

LUST
Alameda County CS
EMI
HIST CORTESE

S102425717
N/A

Relative:
Higher

LUST:

Actual:
43 ft.

Region: STATE

Global Id: T0600100221

Latitude: 37.80268

Longitude: -122.27261

Case Type: LUST Cleanup Site

Status: Completed - Case Closed

Status Date: 02/03/1997

Lead Agency: ALAMEDA COUNTY LOP

Case Worker: Not reported

Map ID
Direction
Distance
Elevation

MAP FINDINGS

Site

Database(s)

EDR ID Number
EPA ID Number

FEMA (Continued)

S102425717

Local Agency: Not reported
RB Case Number: 01-0235
LOC Case Number: RO0001116
File Location: All Files are on GeoTracker or in the Local Agency Database
Potential Media Affect: Other Groundwater (uses other than drinking water)
Potential Contaminants of Concern: Gasoline
Site History: Not reported

[Click here to access the California GeoTracker records for this facility:](#)

Contact:

Global Id: T0600100221
Contact Type: Regional Board Caseworker
Contact Name: Regional Water Board
Organization Name: SAN FRANCISCO BAY RWQCB (REGION 2)
Address: 1515 CLAY ST SUITE 1400
City: OAKLAND
Email: Not reported
Phone Number: Not reported

Status History:

Global Id: T0600100221
Status: Completed - Case Closed
Status Date: 02/03/1997

Global Id: T0600100221
Status: Open - Case Begin Date
Status Date: 12/15/1988

Regulatory Activities:

Global Id: T0600100221
Action Type: Other
Date: 12/15/1988
Action: Leak Reported

Global Id: T0600100221
Action Type: REMEDIATION
Date: 09/09/9999
Action: Excavation

LUST REG 2:

Region: 2
Facility Id: 01-0235
Facility Status: Case Closed
Case Number: 3664
How Discovered: Tank Closure
Leak Cause: Structure Failure
Leak Source: Tank
Date Leak Confirmed: Not reported
Oversight Program: LUST
Prelim. Site Assessment Workplan Submitted: Not reported
Preliminary Site Assessment Began: 12/21/1988
Pollution Characterization Began: Not reported
Pollution Remediation Plan Submitted: Not reported
Date Remediation Action Underway: Not reported

Map ID
Direction
Distance
Elevation

MAP FINDINGS

Site

Database(s)

EDR ID Number
EPA ID Number

FEMA (Continued)

S102425717

Date Post Remedial Action Monitoring Began: Not reported

Alameda County CS:

Status: Case Closed
Record Id: RO0001116
PE: 5602
Facility Status: Case Closed

EMI:

Year: 2006
County Code: 1
Air Basin: SF
Facility ID: 16836
Air District Name: BA
SIC Code: 6512
Air District Name: BAY AREA AQMD
Community Health Air Pollution Info System: Not reported
Consolidated Emission Reporting Rule: Not reported
Total Organic Hydrocarbon Gases Tons/Yr: .016
Reactive Organic Gases Tons/Yr: .0133872
Carbon Monoxide Emissions Tons/Yr: .044
NOX - Oxides of Nitrogen Tons/Yr: .201
SOX - Oxides of Sulphur Tons/Yr: .003
Particulate Matter Tons/Yr: .015
Part. Matter 10 Micrometers and Smlr Tons/Yr: .01464

Year: 2007
County Code: 1
Air Basin: SF
Facility ID: 16836
Air District Name: BA
SIC Code: 6512
Air District Name: BAY AREA AQMD
Community Health Air Pollution Info System: Not reported
Consolidated Emission Reporting Rule: Not reported
Total Organic Hydrocarbon Gases Tons/Yr: .016
Reactive Organic Gases Tons/Yr: .0133872
Carbon Monoxide Emissions Tons/Yr: .044
NOX - Oxides of Nitrogen Tons/Yr: .201
SOX - Oxides of Sulphur Tons/Yr: .003
Particulate Matter Tons/Yr: .015
Part. Matter 10 Micrometers and Smlr Tons/Yr: .01464

Year: 2008
County Code: 1
Air Basin: SF
Facility ID: 16836
Air District Name: BA
SIC Code: 6512
Air District Name: BAY AREA AQMD
Community Health Air Pollution Info System: Not reported
Consolidated Emission Reporting Rule: Not reported
Total Organic Hydrocarbon Gases Tons/Yr: .004
Reactive Organic Gases Tons/Yr: .0033468
Carbon Monoxide Emissions Tons/Yr: .013
NOX - Oxides of Nitrogen Tons/Yr: .057

Map ID
Direction
Distance
Elevation

MAP FINDINGS

Site

Database(s)

EDR ID Number
EPA ID Number

FEMA (Continued)

S102425717

SOX - Oxides of Sulphur Tons/Yr: 0
Particulate Matter Tons/Yr: .004
Part. Matter 10 Micrometers and Smlr Tons/Yr:.003904

Year: 2009
County Code: 1
Air Basin: SF
Facility ID: 16836
Air District Name: BA
SIC Code: 6512
Air District Name: BAY AREA AQMD
Community Health Air Pollution Info System: Not reported
Consolidated Emission Reporting Rule: Not reported
Total Organic Hydrocarbon Gases Tons/Yr: 4.0000000000000001E-3
Reactive Organic Gases Tons/Yr: 0.0033468
Carbon Monoxide Emissions Tons/Yr: 1.2999999999999999E-2
NOX - Oxides of Nitrogen Tons/Yr: 5.7000000000000002E-2
SOX - Oxides of Sulphur Tons/Yr: 0
Particulate Matter Tons/Yr: 4.0983606557376999E-3
Part. Matter 10 Micrometers and Smlr Tons/Yr:4.0000000000000001E-3

Year: 2010
County Code: 1
Air Basin: SF
Facility ID: 20724
Air District Name: BA
SIC Code: 9111
Air District Name: BAY AREA AQMD
Community Health Air Pollution Info System: Not reported
Consolidated Emission Reporting Rule: Not reported
Total Organic Hydrocarbon Gases Tons/Yr: 0
Reactive Organic Gases Tons/Yr: 0
Carbon Monoxide Emissions Tons/Yr: 3.0000000000000001E-3
NOX - Oxides of Nitrogen Tons/Yr: 0.002
SOX - Oxides of Sulphur Tons/Yr: 0
Particulate Matter Tons/Yr: 0
Part. Matter 10 Micrometers and Smlr Tons/Yr:0

Year: 2011
County Code: 1
Air Basin: SF
Facility ID: 20724
Air District Name: BA
SIC Code: 9111
Air District Name: BAY AREA AQMD
Community Health Air Pollution Info System: Not reported
Consolidated Emission Reporting Rule: Not reported
Total Organic Hydrocarbon Gases Tons/Yr: 0
Reactive Organic Gases Tons/Yr: 0
Carbon Monoxide Emissions Tons/Yr: 0.003
NOX - Oxides of Nitrogen Tons/Yr: 0.002
SOX - Oxides of Sulphur Tons/Yr: 0
Particulate Matter Tons/Yr: 0
Part. Matter 10 Micrometers and Smlr Tons/Yr:0

Year: 2012
County Code: 1

Map ID
Direction
Distance
Elevation

MAP FINDINGS

Site

Database(s)

EDR ID Number
EPA ID Number

FEMA (Continued)

S102425717

Air Basin: SF
Facility ID: 20724
Air District Name: BA
SIC Code: 9111
Air District Name: BAY AREA AQMD
Community Health Air Pollution Info System: Not reported
Consolidated Emission Reporting Rule: Not reported
Total Organic Hydrocarbon Gases Tons/Yr: 0
Reactive Organic Gases Tons/Yr: 0
Carbon Monoxide Emissions Tons/Yr: 0.003
NOX - Oxides of Nitrogen Tons/Yr: 0.002
SOX - Oxides of Sulphur Tons/Yr: 0
Particulate Matter Tons/Yr: 0
Part. Matter 10 Micrometers and Smlr Tons/Yr: 0

Year: 2013
County Code: 1
Air Basin: SF
Facility ID: 20724
Air District Name: BA
SIC Code: 9111
Air District Name: BAY AREA AQMD
Community Health Air Pollution Info System: Not reported
Consolidated Emission Reporting Rule: Not reported
Total Organic Hydrocarbon Gases Tons/Yr: 0
Reactive Organic Gases Tons/Yr: 0
Carbon Monoxide Emissions Tons/Yr: 0.003
NOX - Oxides of Nitrogen Tons/Yr: 0.002
SOX - Oxides of Sulphur Tons/Yr: 0
Particulate Matter Tons/Yr: 0
Part. Matter 10 Micrometers and Smlr Tons/Yr: 0

Year: 2014
County Code: 1
Air Basin: SF
Facility ID: 20724
Air District Name: BA
SIC Code: 9111
Air District Name: BAY AREA AQMD
Community Health Air Pollution Info System: Not reported
Consolidated Emission Reporting Rule: Not reported
Total Organic Hydrocarbon Gases Tons/Yr: 0.000471096
Reactive Organic Gases Tons/Yr: 0.000462176
Carbon Monoxide Emissions Tons/Yr: 0.003928493
NOX - Oxides of Nitrogen Tons/Yr: 0.003190795
SOX - Oxides of Sulphur Tons/Yr: 2.175e-006
Particulate Matter Tons/Yr: 7.2553e-005
Part. Matter 10 Micrometers and Smlr Tons/Yr: 6.9651e-005

Year: 2014
County Code: 1
Air Basin: SF
Facility ID: 22884
Air District Name: BA
SIC Code: 6512
Air District Name: BAY AREA AQMD
Community Health Air Pollution Info System: Not reported

Map ID
Direction
Distance
Elevation

MAP FINDINGS

Site

Database(s)

EDR ID Number
EPA ID Number

FEMA (Continued)

S102425717

Consolidated Emission Reporting Rule: Not reported
Total Organic Hydrocarbon Gases Tons/Yr: 0.004871423
Reactive Organic Gases Tons/Yr: 0.004750994
Carbon Monoxide Emissions Tons/Yr: 0.013769996
NOX - Oxides of Nitrogen Tons/Yr: 0.06333907
SOX - Oxides of Sulphur Tons/Yr: 2.9362e-005
Particulate Matter Tons/Yr: 0.000904568
Part. Matter 10 Micrometers and Smllr Tons/Yr:0.000868386

HIST CORTESE:

Region: CORTESE
Facility County Code: 1
Reg By: LTNKA
Reg Id: 01-0235

**AI218
NW
1/4-1/2
0.357 mi.
1886 ft.**

**609 20TH STREET
609 20TH STREET
OAKLAND, CA 94612

Site 4 of 5 in cluster AI**

**US BROWNFIELDS 1016346731
FINDS N/A
ECHO**

**Relative:
Lower**

US BROWNFIELDS:

**Actual:
29 ft.**

Recipient name: Oakland, City of
Grant type: Assessment
Property name: 609 20TH STREET
Property #: 008-0644-045-01
Parcel size: .19
Property Description: Residential, open lot, and offices
Latitude: 37.81016
Longitude: -122.27407
HCM label: Address Matching-House Number
Map scale: 1:24,000
Point of reference: Entrance Point of a Facility or Station
Datum: World Geodetic System of 1984
ACRES property ID: 28044
Start date: Not reported
Completed date: Not reported
Acres cleaned up: Not reported
Cleanup funding: Not reported
Cleanup funding source: Not reported
Assessment funding: 3773.58
Assessment funding source: US EPA - Brownfields Assessment Cooperative Agreement
Redevelopment funding: Not reported
Redev. funding source: Not reported
Redev. funding entity name: Not reported
Redevelopment start date: Not reported
Assessment funding entity: Not reported
Cleanup funding entity: Not reported
Grant type: N/A
Accomplishment type: Phase II Environmental Assessment
Accomplishment count: 1
Cooperative agreement #: 97983401
Ownership entity: Government
Current owner: Oakland Redevelopment Agency
Did owner change: Y
Cleanup required: Unknown
Video available: No

Map ID
Direction
Distance
Elevation

MAP FINDINGS

Site

Database(s)

EDR ID Number
EPA ID Number

609 20TH STREET (Continued)

1016346731

Photo available:	No
Institutional controls required:	U
IC Category proprietary controls:	Not reported
IC cat. info. devices:	Not reported
IC cat. gov. controls:	Not reported
IC cat. enforcement permit tools:	Not reported
IC in place date:	Not reported
IC in place:	Unknown
State/tribal program date:	Not reported
State/tribal program ID:	Not reported
State/tribal NFA date:	Not reported
Air contaminated:	Not reported
Air cleaned:	Not reported
Asbestos found:	Not reported
Asbestos cleaned:	Not reported
Controlled substance found:	Not reported
Controlled substance cleaned:	Not reported
Drinking water affected:	Not reported
Drinking water cleaned:	Not reported
Groundwater affected:	Not reported
Groundwater cleaned:	Not reported
Lead contaminant found:	Not reported
Lead cleaned up:	Not reported
No media affected:	Not reported
Unknown media affected:	Not reported
Other cleaned up:	Not reported
Other metals found:	Not reported
Other metals cleaned:	Not reported
Other contaminants found:	Not reported
Other contams found description:	Not reported
PAHs found:	Not reported
PAHs cleaned up:	Not reported
PCBs found:	Not reported
PCBs cleaned up:	Not reported
Petro products found:	Not reported
Petro products cleaned:	Not reported
Sediments found:	Not reported
Sediments cleaned:	Not reported
Soil affected:	Not reported
Soil cleaned up:	Not reported
Surface water cleaned:	Not reported
VOCs found:	Not reported
VOCs cleaned:	Not reported
Cleanup other description:	Not reported
Num. of cleanup and re-dev. jobs:	Not reported
Past use greenspace acreage:	Not reported
Past use residential acreage:	Not reported
Past use commercial acreage:	Not reported
Past use industrial acreage:	Not reported
Future use greenspace acreage:	Not reported
Future use residential acreage:	Not reported
Future use commercial acreage:	Not reported
Future use industrial acreage:	Not reported
Greenspace acreage and type:	Not reported
Superfund Fed. landowner flag:	U
Arsenic cleaned up:	Not reported
Cadmium cleaned up:	Not reported

Map ID
Direction
Distance
Elevation

MAP FINDINGS

Site

Database(s)

EDR ID Number
EPA ID Number

609 20TH STREET (Continued)

1016346731

Chromium cleaned up:	Not reported
Copper cleaned up:	Not reported
Iron cleaned up:	Not reported
mercury cleaned up:	Not reported
nickel cleaned up:	Not reported
No clean up:	Not reported
Pesticides cleaned up:	Not reported
Selenium cleaned up:	Not reported
SVOCs cleaned up:	Not reported
Unknown clean up:	Not reported
Arsenic contaminant found:	Not reported
Cadmium contaminant found:	Not reported
Chromium contaminant found:	Not reported
Copper contaminant found:	Not reported
Iron contaminant found:	Not reported
Mercury contaminant found:	Not reported
Nickel contaminant found:	Not reported
No contaminant found:	Not reported
Pesticides contaminant found:	Not reported
Selenium contaminant found:	Not reported
SVOCs contaminant found:	Not reported
Unknown contaminant found:	Not reported
Future Use: Multistory	Not reported
Media affected Bluiding Material:	Not reported
Media affected indoor air:	Not reported
Building material media cleaned up:	Not reported
Indoor air media cleaned up:	Not reported
Unknown media cleaned up:	Not reported
Past Use: Multistory	Not reported

FINDS:

Registry ID: 110038711837

Environmental Interest/Information System

US EPA Assessment, Cleanup and Redevelopment Exchange System (ACRES)
is an federal online database for Brownfields Grantees to
electronically submit data directly to EPA.

ECHO:

Envid:	1016346731
Registry ID:	110038711837
DFR URL:	http://echo.epa.gov/detailed_facility_report?fid=110038711837

AK219
NNE
1/4-1/2
0.360 mi.
1902 ft.

ESSEX PARK
100 GRAND AVENUE
OAKLAND, CA
Site 2 of 2 in cluster AK

SLIC **S108245959**
BROWNFIELDS **N/A**

Relative:
Lower

SLIC:

Region:	STATE
Facility Status:	Completed - Case Closed
Status Date:	03/17/2008
Global Id:	SL0600140239
Lead Agency:	SAN FRANCISCO BAY RWQCB (REGION 2)

Actual:
26 ft.

Map ID
Direction
Distance
Elevation

MAP FINDINGS

Site

Database(s)

EDR ID Number
EPA ID Number

ESSEX PARK (Continued)

S108245959

Lead Agency Case Number: Not reported
Latitude: 37.811406
Longitude: -122.265408
Case Type: Cleanup Program Site
Case Worker: Not reported
Local Agency: Not reported
RB Case Number: 01S0667
File Location: Regional Board
Potential Media Affected: Other Groundwater (uses other than drinking water), Soil
Potential Contaminants of Concern: Other Chlorinated Hydrocarbons, Diesel, Heating Oil / Fuel Oil
Site History: Site used as curch from 1911 to 1950, upholtering warehouse from 1950-1970, parking lot from 1970 to 2006. Groundwater contamination likely from upgradient source(s). Site redeveloped as mixed-use multistory building.

[Click here to access the California GeoTracker records for this facility:](#)

BROWNFIELDS:

Global ID: SL0600140239

**220
SSW
1/4-1/2
0.360 mi.
1902 ft.**

**CITY OF OAKLAND REDEVELOPMENT AGENC
383 11TH ST
OAKLAND, CA 94607**

**LUST S108724722
Alameda County CS N/A**

**Relative:
Higher**

LUST:

**Actual:
43 ft.**

Region: STATE
Global Id: T0600191509
Latitude: 37.8013495323911
Longitude: -122.270761728287
Case Type: LUST Cleanup Site
Status: Completed - Case Closed
Status Date: 06/30/2010
Lead Agency: ALAMEDA COUNTY LOP
Case Worker: Not reported
Local Agency: Not reported
RB Case Number: NA
LOC Case Number: RO0002947
File Location: All Files are on GeoTracker or in the Local Agency Database
Potential Media Affect: Other Groundwater (uses other than drinking water)
Potential Contaminants of Concern: Gasoline
Site History: Four USTs, located under the sidewalk on 11th Street near the Webster Street intersection were removed from the site in April 1987. Significantly elevated concentrations of soil and groundwater contamination was present at the site. In 1987, borings and monitoring wells were installed at the site. In 1988, a groundwater extraction system began operation. The site was later redeveloped to an multi-story office complex with three floors of sub-grade parking.

[Click here to access the California GeoTracker records for this facility:](#)

Contact:

Global Id: T0600191509
Contact Type: Regional Board Caseworker
Contact Name: Regional Water Board
Organization Name: SAN FRANCISCO BAY RWQCB (REGION 2)
Address: 1515 CLAY ST SUITE 1400

Map ID
Direction
Distance
Elevation

MAP FINDINGS

Site

Database(s)

EDR ID Number
EPA ID Number

CITY OF OAKLAND REDEVELOPMENT AGENC (Continued)

S108724722

City: OAKLAND
Email: Not reported
Phone Number: Not reported

Status History:

Global Id: T0600191509
Status: Completed - Case Closed
Status Date: 06/30/2010

Global Id: T0600191509
Status: Open - Case Begin Date
Status Date: 04/23/1987

Global Id: T0600191509
Status: Open - Remediation
Status Date: 03/18/1988

Global Id: T0600191509
Status: Open - Site Assessment
Status Date: 04/23/1987

Global Id: T0600191509
Status: Open - Site Assessment
Status Date: 08/27/1987

Global Id: T0600191509
Status: Open - Verification Monitoring
Status Date: 03/18/1988

Regulatory Activities:

Global Id: T0600191509
Action Type: Other
Date: 01/21/1988
Action: Leak Reported

Global Id: T0600191509
Action Type: ENFORCEMENT
Date: 06/30/2010
Action: Closure/No Further Action Letter - #20100630

Global Id: T0600191509
Action Type: ENFORCEMENT
Date: 07/24/2009
Action: Staff Letter - #20090724

Global Id: T0600191509
Action Type: ENFORCEMENT
Date: 07/24/2009
Action: Notice of Violation - #20090724

Global Id: T0600191509
Action Type: Other
Date: 04/23/1987
Action: Leak Discovery

Global Id: T0600191509

Map ID
Direction
Distance
Elevation

MAP FINDINGS

Site

Database(s)

EDR ID Number
EPA ID Number

CITY OF OAKLAND REDEVELOPMENT AGENC (Continued)

S108724722

Action Type: REMEDIATION
Date: 03/14/1988
Action: Excavation

Global Id: T0600191509
Action Type: REMEDIATION
Date: 04/01/1987
Action: Excavation

Global Id: T0600191509
Action Type: REMEDIATION
Date: 03/14/1988
Action: Pump & Treat (P&T) Groundwater

Global Id: T0600191509
Action Type: ENFORCEMENT
Date: 07/03/2008
Action: Technical Correspondence / Assistance / Other - #20080703

Alameda County CS:

Status: Leak Confirmation
Record Id: RO0002947
PE: 5602
Facility Status: Leak Confirmation

Status: Preliminary Site Assessment Underway
Record Id: RO0002947
PE: 5602
Facility Status: Preliminary Site Assessment Underway

Status: Remedial Action Underway
Record Id: RO0002947
PE: 5602
Facility Status: Remedial Action Underway

Status: Verificaiton Monitoring Underway
Record Id: RO0002947
PE: 5602
Facility Status: Verification Monitoring Underway

Status: Case Closed
Record Id: RO0002947
PE: 5602
Facility Status: Case Closed

**AH221
NW
1/4-1/2
0.360 mi.
1902 ft.**

**1960 SAN PABLO AVENUE
1960 SAN PABLO AVENUE
OAKLAND, CA 64612**

Site 3 of 3 in cluster AH

**Relative:
Lower**

US BROWNFIELDS:

Recipient name: Oakland, City of
Grant type: Assessment
Property name: 1960 SAN PABLO AVENUE
Property #: 008-0644-022

**US BROWNFIELDS
FINDS
ECHO**

**1016349828
N/A**

**Actual:
30 ft.**

Map ID
Direction
Distance
Elevation

MAP FINDINGS

Site

Database(s)

EDR ID Number
EPA ID Number

1960 SAN PABLO AVENUE (Continued)

1016349828

Parcel size:	.06
Property Description:	Historical uses include hand laundry, restaurant, barber, retail store
	Not reported
Latitude:	37.8097
Longitude:	-122.27264
HCM label:	Address Matching-House Number
Map scale:	1:24,000
Point of reference:	Entrance Point of a Facility or Station
Datum:	World Geodetic System of 1984
ACRES property ID:	27863
Start date:	Not reported
Completed date:	Not reported
Acres cleaned up:	Not reported
Cleanup funding:	Not reported
Cleanup funding source:	Not reported
Assessment funding:	3773.58
Assessment funding source:	US EPA - Brownfields Assessment Cooperative Agreement
Redevelopment funding:	Not reported
Redev. funding source:	Not reported
Redev. funding entity name:	Not reported
Redevelopment start date:	Not reported
Assessment funding entity:	Not reported
Cleanup funding entity:	Not reported
Grant type:	N/A
Accomplishment type:	Phase II Environmental Assessment
Accomplishment count:	1
Cooperative agreement #:	97983401
Ownership entity:	Government
Current owner:	Oakland Redevelopment Agency
Did owner change:	Y
Cleanup required:	Unknown
Video available:	No
Photo available:	No
Institutional controls required:	U
IC Category proprietary controls:	Not reported
IC cat. info. devices:	Not reported
IC cat. gov. controls:	Not reported
IC cat. enforcement permit tools:	Not reported
IC in place date:	Not reported
IC in place:	Unknown
State/tribal program date:	Not reported
State/tribal program ID:	Not reported
State/tribal NFA date:	Not reported
Air contaminated:	Not reported
Air cleaned:	Not reported
Asbestos found:	Y
Asbestos cleaned:	Y
Controlled substance found:	Not reported
Controlled substance cleaned:	Not reported
Drinking water affected:	Not reported
Drinking water cleaned:	Not reported
Groundwater affected:	Y
Groundwater cleaned:	Y
Lead contaminant found:	Y
Lead cleaned up:	Y
No media affected:	Not reported
Unknown media affected:	Not reported

Map ID
Direction
Distance
Elevation

MAP FINDINGS

Site

Database(s)

EDR ID Number
EPA ID Number

1960 SAN PABLO AVENUE (Continued)

1016349828

Other cleaned up:	Not reported
Other metals found:	Not reported
Other metals cleaned:	Not reported
Other contaminants found:	Not reported
Other contams found description:	Not reported
PAHs found:	Not reported
PAHs cleaned up:	Not reported
PCBs found:	Not reported
PCBs cleaned up:	Not reported
Petro products found:	Not reported
Petro products cleaned:	Not reported
Sediments found:	Not reported
Sediments cleaned:	Not reported
Soil affected:	Y
Soil cleaned up:	Y
Surface water cleaned:	Not reported
VOCs found:	Y
VOCs cleaned:	Y
Cleanup other description:	Not reported
Num. of cleanup and re-dev. jobs:	Not reported
Past use greenspace acreage:	Not reported
Past use residential acreage:	Not reported
Past use commercial acreage:	Not reported
Past use industrial acreage:	Not reported
Future use greenspace acreage:	Not reported
Future use residential acreage:	Not reported
Future use commercial acreage:	Not reported
Future use industrial acreage:	Not reported
Greenspace acreage and type:	Not reported
Superfund Fed. landowner flag:	U
Arsenic cleaned up:	Not reported
Cadmium cleaned up:	Not reported
Chromium cleaned up:	Not reported
Copper cleaned up:	Not reported
Iron cleaned up:	Not reported
mercury cleaned up:	Not reported
nickel cleaned up:	Not reported
No clean up:	Not reported
Pesticides cleaned up:	Not reported
Selenium cleaned up:	Not reported
SVOCs cleaned up:	Not reported
Unknown clean up:	Not reported
Arsenic contaminant found:	Not reported
Cadmium contaminant found:	Not reported
Chromium contaminant found:	Not reported
Copper contaminant found:	Not reported
Iron contaminant found:	Not reported
Mercury contaminant found:	Not reported
Nickel contaminant found:	Not reported
No contaminant found:	Not reported
Pesticides contaminant found:	Not reported
Selenium contaminant found:	Not reported
SVOCs contaminant found:	Not reported
Unknown contaminant found:	Not reported
Future Use: Multistory	Not reported
Media affected Bluiding Material:	Not reported
Media affected indoor air:	Not reported

Map ID
Direction
Distance
Elevation

MAP FINDINGS

Site

Database(s)

EDR ID Number
EPA ID Number

1960 SAN PABLO AVENUE (Continued)

1016349828

Building material media cleaned up: Not reported
Indoor air media cleaned up: Not reported
Unknown media cleaned up: Not reported
Past Use: Multistory Not reported

FINDS:

Registry ID: 110038765609

Environmental Interest/Information System

US EPA Assessment, Cleanup and Redevelopment Exchange System (ACRES)
is an federal online database for Brownfields Grantees to
electronically submit data directly to EPA.

ECHO:

Envid: 1016349828
Registry ID: 110038765609
DFR URL: http://echo.epa.gov/detailed_facility_report?fid=110038765609

AL222
SSE
1/4-1/2
0.363 mi.
1916 ft.

ALCOPARK GARAGE
165 13TH ST
OAKLAND, CA 94612
Site 1 of 2 in cluster AL

LUST
Alameda County CS
HIST UST
CA FID UST
HIST CORTESE

S101624486
N/A

Relative:
Higher

Actual:
35 ft.

LUST:

Region: STATE
Global Id: T0600100049
Latitude: 37.801484
Longitude: -122.264326
Case Type: LUST Cleanup Site
Status: Completed - Case Closed
Status Date: 04/29/2010
Lead Agency: SAN FRANCISCO BAY RWQCB (REGION 2)
Case Worker: UUU
Local Agency: Not reported
RB Case Number: 01-0055
LOC Case Number: Not reported
File Location: All Files are on GeoTracker or in the Local Agency Database
Potential Media Affect: Other Groundwater (uses other than drinking water)
Potential Contaminants of Concern: Gasoline
Site History: Not reported

Click here to access the California GeoTracker records for this facility:

Contact:

Global Id: T0600100049
Contact Type: Regional Board Caseworker
Contact Name: Regional Water Board
Organization Name: SAN FRANCISCO BAY RWQCB (REGION 2)
Address: 1515 CLAY ST SUITE 1400
City: OAKLAND
Email: Not reported
Phone Number: Not reported

Map ID
Direction
Distance
Elevation

MAP FINDINGS

Site

Database(s)

EDR ID Number
EPA ID Number

ALCOPARK GARAGE (Continued)

S101624486

Status History:

Global Id: T0600100049
Status: Completed - Case Closed
Status Date: 04/29/2010

Global Id: T0600100049
Status: Open - Case Begin Date
Status Date: 06/29/1994

Global Id: T0600100049
Status: Open - Site Assessment
Status Date: 08/10/1994

Global Id: T0600100049
Status: Open - Site Assessment
Status Date: 01/15/1998

Global Id: T0600100049
Status: Open - Site Assessment
Status Date: 03/09/1998

Global Id: T0600100049
Status: Open - Site Assessment
Status Date: 04/17/1998

Regulatory Activities:

Global Id: T0600100049
Action Type: ENFORCEMENT
Date: 07/28/2009
Action: Staff Letter - #20090728

Global Id: T0600100049
Action Type: RESPONSE
Date: 05/18/2009
Action: Clean Up Fund - 5-Year Review Summary

Global Id: T0600100049
Action Type: RESPONSE
Date: 09/08/2009
Action: Soil and Water Investigation Workplan - Addendum

Global Id: T0600100049
Action Type: Other
Date: 08/10/1994
Action: Leak Reported

Global Id: T0600100049
Action Type: ENFORCEMENT
Date: 06/19/2008
Action: Staff Letter - #20080619A

Global Id: T0600100049
Action Type: ENFORCEMENT
Date: 06/19/2008
Action: Staff Letter - #20080619B

Map ID
Direction
Distance
Elevation

MAP FINDINGS

Site

Database(s)

EDR ID Number
EPA ID Number

ALCOPARK GARAGE (Continued)

S101624486

Global Id: T0600100049
Action Type: ENFORCEMENT
Date: 04/29/2010
Action: Closure/No Further Action Letter

Global Id: T0600100049
Action Type: ENFORCEMENT
Date: 11/19/2009
Action: Site Visit / Inspection / Sampling

Global Id: T0600100049
Action Type: Other
Date: 06/29/1994
Action: Leak Discovery

Global Id: T0600100049
Action Type: REMEDIATION
Date: 09/09/9999
Action: Not reported

Global Id: T0600100049
Action Type: RESPONSE
Date: 08/18/2008
Action: Soil and Water Investigation Report

Global Id: T0600100049
Action Type: RESPONSE
Date: 10/30/2008
Action: Monitoring Report - Annually

Global Id: T0600100049
Action Type: ENFORCEMENT
Date: 07/10/2009
Action: Staff Letter - #20090710

Global Id: T0600100049
Action Type: RESPONSE
Date: 08/25/2009
Action: Electronic Reporting Submittal Due

Alameda County CS:

Status: Leak Confirmation
Record Id: RO0000401
PE: 5602
Facility Status: Leak Confirmation

Status: 11
Record Id: RO0000401
PE: 5602
Facility Status: Not reported

Status: Preliminary Site Assessment Workplan Submitted
Record Id: RO0000401
PE: 5602
Facility Status: Preliminary Site Assessment Workplan Submitted

Map ID
Direction
Distance
Elevation

MAP FINDINGS

Site

Database(s)

EDR ID Number
EPA ID Number

ALCOPARK GARAGE (Continued)

S101624486

Status: Preliminary Site Assessment Underway
Record Id: RO0000401
PE: 5602
Facility Status: Preliminary Site Assessment Underway

Status: Pollution Characterization
Record Id: RO0000401
PE: 5602
Facility Status: Pollution Characterization

HIST UST:

File Number: 00035EC6
URL: <http://geotracker.waterboards.ca.gov/ustpdfs/pdf/00035EC6.pdf>
Region: Not reported
Facility ID: Not reported
Facility Type: Not reported
Other Type: Not reported
Contact Name: Not reported
Telephone: Not reported
Owner Name: Not reported
Owner Address: Not reported
Owner City,St,Zip: Not reported
Total Tanks: Not reported

Tank Num: Not reported
Container Num: Not reported
Year Installed: Not reported
Tank Capacity: Not reported
Tank Used for: Not reported
Type of Fuel: Not reported
Container Construction Thickness: Not reported
Leak Detection: Not reported

[Click here for Geo Tracker PDF:](#)

CA FID UST:

Facility ID: 01000174
Regulated By: UTNKA
Regulated ID: 00027246
Cortese Code: Not reported
SIC Code: Not reported
Facility Phone: 4155309660
Mail To: Not reported
Mailing Address: 4400 MACARTHUR BLVD
Mailing Address 2: Not reported
Mailing City,St,Zip: OAKLAND 94612
Contact: Not reported
Contact Phone: Not reported
DUNs Number: Not reported
NPDES Number: Not reported
EPA ID: Not reported
Comments: Not reported
Status: Active

HIST CORTESE:

Region: CORTESE

Map ID
Direction
Distance
Elevation

MAP FINDINGS

Site

Database(s)

EDR ID Number
EPA ID Number

ALCOPARK GARAGE (Continued)

S101624486

Facility County Code: 1
Reg By: LTNKA
Reg Id: 01-0055

AL223 **ALCOPARK GARAGE**
SSE **165 13TH ST**
1/4-1/2 **OAKLAND, CA 94612**
0.363 mi.
1916 ft. **Site 2 of 2 in cluster AL**

LUST **U001599399**
UST **N/A**
SWEEPS UST

Relative: LUST REG 2:
Higher Region: 2
Facility Id: 01-0055
Actual: Facility Status: Preliminary site assessment underway
35 ft. Case Number: 3909
How Discovered: Tank Closure
Leak Cause: Structure Failure
Leak Source: Tank
Date Leak Confirmed: Not reported
Oversight Program: LUST
Prelim. Site Assessment Workplan Submitted: 8/10/1990
Preliminary Site Assessment Began: 8/19/1990
Pollution Characterization Began: Not reported
Pollution Remediation Plan Submitted: Not reported
Date Remediation Action Underway: Not reported
Date Post Remedial Action Monitoring Began: Not reported

UST:
Facility ID: 179
Permitting Agency: OAKLAND, CITY OF
Latitude: 37.802076
Longitude: -122.263942

ALAMEDA CO. UST:
Facility ID: FA0321139
Facility Status: Active
Program Element: 4102
Description: UNDERGROUND STORAGE TANK 2 CONTAINERS
Inspection Date: 07/23/2016
Closed: Not reported
Owner Name: County of Alameda GSA
Owner ID: OW0302893
Fstatus Decode: Open

SWEEPS UST:
Status: Active
Comp Number: 27246
Number: 5
Board Of Equalization: 44-000324
Referral Date: 03-08-91
Action Date: 03-08-91
Created Date: 02-29-88
Owner Tank Id: 1921-1
SWRCB Tank Id: 01-000-027246-000001
Tank Status: A
Capacity: 8000

Map ID
Direction
Distance
Elevation

MAP FINDINGS

Site

Database(s)

EDR ID Number
EPA ID Number

ALCOPARK GARAGE (Continued)

U001599399

Active Date: 03-08-91
Tank Use: M.V. FUEL
STG: P
Content: LEADED
Number Of Tanks: 7

Status: Active
Comp Number: 27246
Number: 5
Board Of Equalization: 44-000324
Referral Date: 03-08-91
Action Date: 03-08-91
Created Date: 02-29-88
Owner Tank Id: 1921-2
SWRCB Tank Id: 01-000-027246-000002
Tank Status: A
Capacity: 8000
Active Date: 03-08-91
Tank Use: M.V. FUEL
STG: P
Content: REG UNLEADED
Number Of Tanks: Not reported

Status: Active
Comp Number: 27246
Number: 5
Board Of Equalization: 44-000324
Referral Date: 03-08-91
Action Date: 03-08-91
Created Date: 02-29-88
Owner Tank Id: 1921-3
SWRCB Tank Id: 01-000-027246-000003
Tank Status: A
Capacity: 10000
Active Date: 03-08-91
Tank Use: M.V. FUEL
STG: P
Content: LEADED
Number Of Tanks: Not reported

Status: Active
Comp Number: 27246
Number: 5
Board Of Equalization: 44-000324
Referral Date: 03-08-91
Action Date: 03-08-91
Created Date: 02-29-88
Owner Tank Id: 1921-4
SWRCB Tank Id: 01-000-027246-000004
Tank Status: A
Capacity: 8000
Active Date: 03-08-91
Tank Use: M.V. FUEL
STG: P
Content: REG UNLEADED
Number Of Tanks: Not reported

Map ID
Direction
Distance
Elevation

MAP FINDINGS

Site

Database(s)

EDR ID Number
EPA ID Number

ALCOPARK GARAGE (Continued)

U001599399

Status: Active
Comp Number: 27246
Number: 5
Board Of Equalization: 44-000324
Referral Date: 03-08-91
Action Date: 03-08-91
Created Date: 02-29-88
Owner Tank Id: 1921-5
SWRCB Tank Id: 01-000-027246-000005
Tank Status: A
Capacity: 550
Active Date: 03-08-91
Tank Use: OIL
STG: W
Content: WASTE OIL
Number Of Tanks: Not reported

Status: Active
Comp Number: 27246
Number: 5
Board Of Equalization: 44-000324
Referral Date: 03-08-91
Action Date: 03-08-91
Created Date: 02-29-88
Owner Tank Id: 1921-6
SWRCB Tank Id: 01-000-027246-000006
Tank Status: A
Capacity: 225
Active Date: 03-08-91
Tank Use: OIL
STG: P
Content: TRANSMISSION
Number Of Tanks: Not reported

Status: Active
Comp Number: 27246
Number: 5
Board Of Equalization: 44-000324
Referral Date: 03-08-91
Action Date: 03-08-91
Created Date: 02-29-88
Owner Tank Id: 1921-7
SWRCB Tank Id: 01-000-027246-000007
Tank Status: A
Capacity: 250
Active Date: 03-08-91
Tank Use: OIL
STG: P
Content: MOTOR OIL
Number Of Tanks: Not reported

Map ID
Direction
Distance
Elevation

MAP FINDINGS

Site

Database(s)

EDR ID Number
EPA ID Number

AJ224
NNE
1/4-1/2
0.370 mi.
1956 ft.

LAKE MERRITT TOWERS
UNKNOWN VALDEZ & GRAND AVE
OAKLAND, CA 94612

SLIC
S106163084
N/A

Site 3 of 4 in cluster AJ

Relative:
Lower

SLIC REG 2:

Region: 2
Facility ID: 01S0369
Facility Status: Leak being confirmed
Date Closed: Not reported
Local Case #: Not reported
How Discovered: Tank Closure
Leak Cause: UNK
Leak Source: UNK
Date Confirmed: 7/14/1985
Date Prelim Site Assmnt Workplan Submitted: Not reported
Date Preliminary Site Assessment Began: Not reported
Date Pollution Characterization Began: Not reported
Date Remediation Plan Submitted: Not reported
Date Remedial Action Underway: Not reported
Date Post Remedial Action Monitoring Began: Not reported

Actual:
23 ft.

AI225
NW
1/4-1/2
0.371 mi.
1960 ft.

1972 SAN PABLO AVENUE
1972 SAN PABLO AVENUE
OAKLAND, CA 94612

US BROWNFIELDS
FINDS
ECHO
1016346654
N/A

Site 5 of 5 in cluster AI

Relative:
Lower

US BROWNFIELDS:

Recipient name: Oakland, City of
Grant type: Assessment
Property name: 1972 SAN PABLO AVENUE
Property #: 008-0644-023
Parcel size: .11
Property Description: Historical uses include residential, retail, and plumbing services
Latitude: 37.81015
Longitude: -122.27264
HCM label: Address Matching-House Number
Map scale: 1:24,000
Point of reference: Entrance Point of a Facility or Station
Datum: World Geodetic System of 1984
ACRES property ID: 27864
Start date: Not reported
Completed date: Not reported
Acres cleaned up: Not reported
Cleanup funding: Not reported
Cleanup funding source: Not reported
Assessment funding: 3773.58
Assessment funding source: US EPA - Brownfields Assessment Cooperative Agreement
Redevelopment funding: Not reported
Redev. funding source: Not reported
Redev. funding entity name: Not reported
Redevelopment start date: Not reported
Assessment funding entity: Not reported
Cleanup funding entity: Not reported
Grant type: N/A
Accomplishment type: Phase II Environmental Assessment
Accomplishment count: 1
Cooperative agreement #: 97983401

Map ID
Direction
Distance
Elevation

MAP FINDINGS

Site

Database(s)

EDR ID Number
EPA ID Number

1972 SAN PABLO AVENUE (Continued)

1016346654

Ownership entity:	Private
Current owner:	Schwyhart, W.R.
Did owner change:	Y
Cleanup required:	Unknown
Video available:	No
Photo available:	No
Institutional controls required:	U
IC Category proprietary controls:	Not reported
IC cat. info. devices:	Not reported
IC cat. gov. controls:	Not reported
IC cat. enforcement permit tools:	Not reported
IC in place date:	Not reported
IC in place:	Unknown
State/tribal program date:	Not reported
State/tribal program ID:	Not reported
State/tribal NFA date:	Not reported
Air contaminated:	Not reported
Air cleaned:	Not reported
Asbestos found:	Not reported
Asbestos cleaned:	Not reported
Controlled substance found:	Not reported
Controlled substance cleaned:	Not reported
Drinking water affected:	Not reported
Drinking water cleaned:	Not reported
Groundwater affected:	Y
Groundwater cleaned:	Y
Lead contaminant found:	Y
Lead cleaned up:	Y
No media affected:	Not reported
Unknown media affected:	Not reported
Other cleaned up:	Not reported
Other metals found:	Not reported
Other metals cleaned:	Not reported
Other contaminants found:	Not reported
Other contams found description:	Not reported
PAHs found:	Not reported
PAHs cleaned up:	Not reported
PCBs found:	Not reported
PCBs cleaned up:	Not reported
Petro products found:	Y
Petro products cleaned:	Y
Sediments found:	Not reported
Sediments cleaned:	Not reported
Soil affected:	Y
Soil cleaned up:	Y
Surface water cleaned:	Not reported
VOCs found:	Y
VOCs cleaned:	Y
Cleanup other description:	Not reported
Num. of cleanup and re-dev. jobs:	Not reported
Past use greenspace acreage:	Not reported
Past use residential acreage:	Not reported
Past use commercial acreage:	Not reported
Past use industrial acreage:	Not reported
Future use greenspace acreage:	Not reported
Future use residential acreage:	Not reported
Future use commercial acreage:	Not reported

Map ID
Direction
Distance
Elevation

MAP FINDINGS

Site

Database(s)

EDR ID Number
EPA ID Number

1972 SAN PABLO AVENUE (Continued)

1016346654

Future use industrial acreage:	Not reported
Greenspace acreage and type:	Not reported
Superfund Fed. landowner flag:	U
Arsenic cleaned up:	Not reported
Cadmium cleaned up:	Not reported
Chromium cleaned up:	Not reported
Copper cleaned up:	Not reported
Iron cleaned up:	Not reported
mercury cleaned up:	Not reported
nickel cleaned up:	Not reported
No clean up:	Not reported
Pesticides cleaned up:	Not reported
Selenium cleaned up:	Not reported
SVOCs cleaned up:	Not reported
Unknown clean up:	Not reported
Arsenic contaminant found:	Not reported
Cadmium contaminant found:	Not reported
Chromium contaminant found:	Not reported
Copper contaminant found:	Not reported
Iron contaminant found:	Not reported
Mercury contaminant found:	Not reported
Nickel contaminant found:	Not reported
No contaminant found:	Not reported
Pesticides contaminant found:	Not reported
Selenium contaminant found:	Not reported
SVOCs contaminant found:	Not reported
Unknown contaminant found:	Not reported
Future Use: Multistory	Not reported
Media affected Bluiding Material:	Not reported
Media affected indoor air:	Not reported
Building material media cleaned up:	Not reported
Indoor air media cleaned up:	Not reported
Unknown media cleaned up:	Not reported
Past Use: Multistory	Not reported

FINDS:

Registry ID: 110038710981

Environmental Interest/Information System

US EPA Assessment, Cleanup and Redevelopment Exchange System (ACRES)
is an federal online database for Brownfields Grantees to
electronically submit data directly to EPA.

ECHO:

Envid: 1016346654
Registry ID: 110038710981
DFR URL: http://echo.epa.gov/detailed_facility_report?fid=110038710981

Map ID
Direction
Distance
Elevation

MAP FINDINGS

Site

Database(s)

EDR ID Number
EPA ID Number

226
ESE
1/4-1/2
0.374 mi.
1974 ft.

PENN PARTNERS
3330 OAK
OAKLAND, CA

HIST CORTESE

S105025307
N/A

Relative:
Lower

HIST CORTESE:
Region: CORTESE
Facility County Code: 1
Reg By: LTNKA
Reg Id: 01-1151

Actual:
15 ft.

227
NNW
1/4-1/2
0.387 mi.
2043 ft.

POSTAL PARKING LOT REDEVELOPMENT
585 22ND STREET
OAKLAND, CA 94612

SLIC
Alameda County CS

S118172390
N/A

Relative:
Lower

SLIC:
Region: STATE
Facility Status: Open - Site Assessment
Status Date: 09/17/2015
Global Id: T10000007665
Lead Agency: ALAMEDA COUNTY LOP
Lead Agency Case Number: RO0003187
Latitude: 37.81106
Longitude: -122.27112
Case Type: Cleanup Program Site
Case Worker: JTW
Local Agency: ALAMEDA COUNTY LOP
RB Case Number: Not reported
File Location: All Files are on GeoTracker or in the Local Agency Database
Potential Media Affected: Soil, Soil Vapor, Under Investigation
Potential Contaminants of Concern: Other Chlorinated Hydrocarbons, Gasoline
Site History: This site is currently a parking lot for postal trucks. Redevelopment of the site is planned. ACEH has entered a Voluntary Remedial Action Agreement with the developer to provide oversight of assessment and cleanup activities prior to site redevelopment.

Actual:
24 ft.

[Click here to access the California GeoTracker records for this facility:](#)

Alameda County CS:

Status: Pollution Characterization
Record Id: RO0003187
PE: 5502
Facility Status: Pollution Characterization

AM228
NNW
1/4-1/2
0.388 mi.
2047 ft.

EXXON SERVICE STATION #7-0235
2225 TELEGRAPH AVE
OAKLAND, CA 94612
Site 1 of 3 in cluster AM

LUST
Alameda County CS
SWEEPS UST
CA FID UST
EMI
HIST CORTESE

S101580163
N/A

Relative:
Lower

LUST:
Region: STATE
Global Id: T0600101354
Latitude: 37.8115978633326

Actual:
24 ft.

Map ID
Direction
Distance
Elevation

MAP FINDINGS

Site

Database(s)

EDR ID Number
EPA ID Number

EXXON SERVICE STATION #7-0235 (Continued)

S101580163

Longitude: -122.269270420074
Case Type: LUST Cleanup Site
Status: Open - Remediation
Status Date: 07/28/2014
Lead Agency: ALAMEDA COUNTY LOP
Case Worker: KEN
Local Agency: ALAMEDA COUNTY LOP
RB Case Number: 01-1466
LOC Case Number: RO0000358
File Location: All Files are on GeoTracker or in the Local Agency Database
Potential Media Affect: Other Groundwater (uses other than drinking water)
Potential Contaminants of Concern: Benzene, Diesel, MTBE / TBA / Other Fuel Oxygenates, Gasoline
Site History: A site assessment conducted in 1989 detected 11,000 mg/kg TPHg and 40 mg/kg benzene in soil; 9,500 a%/L TPHg in groundwater; and 6,100 a%/L TPHg and 10 a%/L benzene in soil vapor indicating that a release from the underground storage tanks had occurred. Two gasoline USTs, one diesel UST and one waste-oil UST were replaced in November and December 1991. Soil samples reported up to 10,000 mg/kg TPHg and 130 mg/kg benzene. Groundwater remediation occurred from 1990 to 1993. A 1,000-gallon waste-oil UST was removed on September 22, 1997. Soil samples collected beneath the waste-oil tank were below the detection limits for many constituents with TEPH at 32 mg/kg, TRPH at 120 mg/kg and TTLC lead at 7.2 mg/kg. A P&T groundwater remediation system operated at the site from 1991 until 1996. A dual-phase extraction pilot test was performed in 2001 and found that DPE would be an effective remediation method for the site. An AS/DPE feasibility test was performed in January 2014. The test results indicates focused DPE and/or AS/DPE may be an effective remedial option. Based on the data ACEH suggests preparation and implementation of a CAP using DPE. supplemented by AS if sufficient water is present beneath the site. High intensity targeted (HIT)AS/DPE event conducted 7/28- 8/01/2014. Groundwater monitoring continues to date.

[Click here to access the California GeoTracker records for this facility:](#)

Contact:

Global Id: T0600101354
Contact Type: Regional Board Caseworker
Contact Name: Regional Water Board
Organization Name: SAN FRANCISCO BAY RWQCB (REGION 2)
Address: 1515 CLAY ST SUITE 1400
City: OAKLAND
Email: Not reported
Phone Number: Not reported

Global Id: T0600101354
Contact Type: Local Agency Caseworker
Contact Name: KEITH NOWELL
Organization Name: ALAMEDA COUNTY LOP
Address: 1131 Harbor Bay Parkway
City: ALAMEDA
Email: keith.nowell@acgov.org
Phone Number: 5105676764

Status History:

Global Id: T0600101354

Map ID
Direction
Distance
Elevation

MAP FINDINGS

Site

Database(s)

EDR ID Number
EPA ID Number

EXXON SERVICE STATION #7-0235 (Continued)

S101580163

Status: Open - Assessment & Interim Remedial Action
Status Date: 08/20/2001

Global Id: T0600101354
Status: Open - Case Begin Date
Status Date: 11/27/1991

Global Id: T0600101354
Status: Open - Remediation
Status Date: 07/28/2014

Global Id: T0600101354
Status: Open - Site Assessment
Status Date: 01/01/1992

Regulatory Activities:

Global Id: T0600101354
Action Type: ENFORCEMENT
Date: 12/09/2015
Action: Staff Letter - #20151209

Global Id: T0600101354
Action Type: RESPONSE
Date: 10/01/2010
Action: Clean Up Fund - 5-Year Review Summary

Global Id: T0600101354
Action Type: RESPONSE
Date: 12/16/2015
Action: Electronic Reporting Submittal Due

Global Id: T0600101354
Action Type: REMEDIATION
Date: 07/28/2014
Action: Dual Phase Extraction

Global Id: T0600101354
Action Type: ENFORCEMENT
Date: 08/28/1989
Action: Staff Letter

Global Id: T0600101354
Action Type: ENFORCEMENT
Date: 09/27/2013
Action: Staff Letter - #20130927

Global Id: T0600101354
Action Type: RESPONSE
Date: 02/27/2014
Action: Pilot Study/ Treatability Report

Global Id: T0600101354
Action Type: ENFORCEMENT
Date: 11/14/2008
Action: Staff Letter - #20081114

Global Id: T0600101354

Map ID
Direction
Distance
Elevation

MAP FINDINGS

Site

Database(s)

EDR ID Number
EPA ID Number

EXXON SERVICE STATION #7-0235 (Continued)

S101580163

Action Type:	Other
Date:	01/01/1992
Action:	Leak Reported
Global Id:	T0600101354
Action Type:	ENFORCEMENT
Date:	09/05/2008
Action:	Staff Letter - #20080905
Global Id:	T0600101354
Action Type:	RESPONSE
Date:	01/22/2013
Action:	Corrective Action Plan / Remedial Action Plan - Addendum - Regulator Responded
Global Id:	T0600101354
Action Type:	ENFORCEMENT
Date:	01/12/2012
Action:	Staff Letter - #20120112
Global Id:	T0600101354
Action Type:	RESPONSE
Date:	04/16/2012
Action:	Corrective Action Plan / Remedial Action Plan
Global Id:	T0600101354
Action Type:	RESPONSE
Date:	08/30/2013
Action:	Other Workplan - Regulator Responded
Global Id:	T0600101354
Action Type:	ENFORCEMENT
Date:	06/21/2014
Action:	Staff Letter - #20140621
Global Id:	T0600101354
Action Type:	RESPONSE
Date:	11/23/2011
Action:	Clean Up Fund - 5-Year Review Summary
Global Id:	T0600101354
Action Type:	RESPONSE
Date:	12/08/2003
Action:	Other Workplan
Global Id:	T0600101354
Action Type:	RESPONSE
Date:	03/19/1989
Action:	Correspondence
Global Id:	T0600101354
Action Type:	RESPONSE
Date:	12/13/1991
Action:	Correspondence
Global Id:	T0600101354
Action Type:	RESPONSE

Map ID
Direction
Distance
Elevation

MAP FINDINGS

Site

Database(s)

EDR ID Number
EPA ID Number

EXXON SERVICE STATION #7-0235 (Continued)

S101580163

Date:	06/22/1989
Action:	Site Assessment Report
Global Id:	T0600101354
Action Type:	RESPONSE
Date:	04/02/1996
Action:	Site Assessment Report
Global Id:	T0600101354
Action Type:	RESPONSE
Date:	05/22/2003
Action:	Correspondence
Global Id:	T0600101354
Action Type:	RESPONSE
Date:	06/04/1992
Action:	Tank Removal Report / UST Sampling Report
Global Id:	T0600101354
Action Type:	RESPONSE
Date:	11/13/1991
Action:	Other Workplan
Global Id:	T0600101354
Action Type:	RESPONSE
Date:	10/19/2001
Action:	Interim Remedial Action Report
Global Id:	T0600101354
Action Type:	RESPONSE
Date:	03/23/2001
Action:	Correspondence
Global Id:	T0600101354
Action Type:	ENFORCEMENT
Date:	09/09/2014
Action:	Verbal Communication - #20140909
Global Id:	T0600101354
Action Type:	ENFORCEMENT
Date:	12/07/2012
Action:	Staff Letter - #20121206
Global Id:	T0600101354
Action Type:	Other
Date:	11/27/1991
Action:	Leak Discovery
Global Id:	T0600101354
Action Type:	RESPONSE
Date:	04/17/2001
Action:	Pilot Study / Treatability Workplan
Global Id:	T0600101354
Action Type:	RESPONSE
Date:	11/04/1997
Action:	Tank Removal Report / UST Sampling Report

Map ID
Direction
Distance
Elevation

MAP FINDINGS

Site

Database(s)

EDR ID Number
EPA ID Number

EXXON SERVICE STATION #7-0235 (Continued)

S101580163

Global Id:	T0600101354
Action Type:	RESPONSE
Date:	01/04/2000
Action:	Soil and Water Investigation Workplan
Global Id:	T0600101354
Action Type:	RESPONSE
Date:	04/26/2004
Action:	Other Workplan
Global Id:	T0600101354
Action Type:	RESPONSE
Date:	11/25/2002
Action:	Other Workplan
Global Id:	T0600101354
Action Type:	RESPONSE
Date:	05/11/2000
Action:	Soil and Water Investigation Report
Global Id:	T0600101354
Action Type:	RESPONSE
Date:	10/29/2002
Action:	Correspondence
Global Id:	T0600101354
Action Type:	RESPONSE
Date:	09/25/1992
Action:	Soil and Water Investigation Report
Global Id:	T0600101354
Action Type:	RESPONSE
Date:	09/07/2001
Action:	Well Installation Report
Global Id:	T0600101354
Action Type:	RESPONSE
Date:	11/30/1989
Action:	Corrective Action Plan / Remedial Action Plan
Global Id:	T0600101354
Action Type:	RESPONSE
Date:	11/27/1991
Action:	Correspondence
Global Id:	T0600101354
Action Type:	RESPONSE
Date:	07/20/1988
Action:	Soil and Water Investigation Report
Global Id:	T0600101354
Action Type:	RESPONSE
Date:	03/16/2000
Action:	Correspondence
Global Id:	T0600101354
Action Type:	REMEDIATION

Map ID
Direction
Distance
Elevation

MAP FINDINGS

Site

Database(s)

EDR ID Number
EPA ID Number

EXXON SERVICE STATION #7-0235 (Continued)

S101580163

Date: 09/07/1990
Action: Pump & Treat (P&T) Groundwater

Global Id: T0600101354
Action Type: RESPONSE
Date: 09/30/2014
Action: Interim Remedial Action Report

Global Id: T0600101354
Action Type: REMEDIATION
Date: 09/11/2001
Action: In Situ Physical/Chemical Treatment (other than SVE)

Global Id: T0600101354
Action Type: ENFORCEMENT
Date: 07/24/2009
Action: Staff Letter - #20090724

Global Id: T0600101354
Action Type: Other
Date: 11/11/1991
Action: Leak Stopped

LUST REG 2:

Region: 2
Facility Id: 01-1466
Facility Status: Remedial action (cleanup) Underway
Case Number: 1039
How Discovered: Tank Closure
Leak Cause: Structure Failure
Leak Source: Tank
Date Leak Confirmed: Not reported
Oversight Program: LUST
Prelim. Site Assessment Workplan Submitted: Not reported
Preliminary Site Assessment Began: 5/31/1988
Pollution Characterization Began: 7/20/1988
Pollution Remediation Plan Submitted: 11/30/1989
Date Remediation Action Underway: 1/2/1991
Date Post Remedial Action Monitoring Began: Not reported

Alameda County CS:

Status: Leak Confirmation
Record Id: RO0000358
PE: 5602
Facility Status: Leak Confirmation

Status: Preliminary Site Assessment Underway
Record Id: RO0000358
PE: 5602
Facility Status: Preliminary Site Assessment Underway

Status: Pollution Characterization
Record Id: RO0000358
PE: 5602
Facility Status: Pollution Characterization

Map ID
Direction
Distance
Elevation

MAP FINDINGS

Site

Database(s)

EDR ID Number
EPA ID Number

EXXON SERVICE STATION #7-0235 (Continued)

S101580163

SWEEPS UST:

Status: Not reported
Comp Number: 16114
Number: Not reported
Board Of Equalization: 44-000217
Referral Date: Not reported
Action Date: Not reported
Created Date: Not reported
Owner Tank Id: Not reported
SWRCB Tank Id: 01-000-016114-000001
Tank Status: Not reported
Capacity: 10000
Active Date: Not reported
Tank Use: M.V. FUEL
STG: PRODUCT
Content: REG UNLEADED
Number Of Tanks: 4

Status: Not reported
Comp Number: 16114
Number: Not reported
Board Of Equalization: 44-000217
Referral Date: Not reported
Action Date: Not reported
Created Date: Not reported
Owner Tank Id: Not reported
SWRCB Tank Id: 01-000-016114-000002
Tank Status: Not reported
Capacity: 6000
Active Date: Not reported
Tank Use: M.V. FUEL
STG: PRODUCT
Content: REG UNLEADED
Number Of Tanks: Not reported

Status: Not reported
Comp Number: 16114
Number: Not reported
Board Of Equalization: 44-000217
Referral Date: Not reported
Action Date: Not reported
Created Date: Not reported
Owner Tank Id: Not reported
SWRCB Tank Id: 01-000-016114-000003
Tank Status: Not reported
Capacity: 6000
Active Date: Not reported
Tank Use: M.V. FUEL
STG: PRODUCT
Content: LEADED
Number Of Tanks: Not reported

Status: Not reported
Comp Number: 16114
Number: Not reported
Board Of Equalization: 44-000217
Referral Date: Not reported

Map ID
Direction
Distance
Elevation

MAP FINDINGS

Site

Database(s)

EDR ID Number
EPA ID Number

EXXON SERVICE STATION #7-0235 (Continued)

S101580163

Action Date: Not reported
Created Date: Not reported
Owner Tank Id: Not reported
SWRCB Tank Id: 01-000-016114-000004
Tank Status: Not reported
Capacity: 550
Active Date: Not reported
Tank Use: OIL
STG: WASTE
Content: WASTE OIL
Number Of Tanks: Not reported

Status: Active
Comp Number: 16114
Number: 1
Board Of Equalization: 44-000217
Referral Date: 05-08-92
Action Date: 05-08-92
Created Date: 02-29-88
Owner Tank Id: 7-0235-4B
SWRCB Tank Id: 01-000-016114-000005
Tank Status: A
Capacity: 1000
Active Date: 05-08-92
Tank Use: OIL
STG: W
Content: WASTE OIL
Number Of Tanks: 4

Status: Active
Comp Number: 16114
Number: 1
Board Of Equalization: 44-000217
Referral Date: 05-08-92
Action Date: 05-08-92
Created Date: 02-29-88
Owner Tank Id: 7-0235-1B
SWRCB Tank Id: 01-000-016114-000006
Tank Status: A
Capacity: 10000
Active Date: 05-08-92
Tank Use: M.V. FUEL
STG: P
Content: REG UNLEADED
Number Of Tanks: Not reported

Status: Active
Comp Number: 16114
Number: 1
Board Of Equalization: 44-000217
Referral Date: 05-08-92
Action Date: 05-08-92
Created Date: 02-29-88
Owner Tank Id: 7-0235-2B
SWRCB Tank Id: 01-000-016114-000007
Tank Status: A
Capacity: 10000

Map ID
Direction
Distance
Elevation

MAP FINDINGS

Site

Database(s)

EDR ID Number
EPA ID Number

EXXON SERVICE STATION #7-0235 (Continued)

S101580163

Active Date: 05-08-92
Tank Use: M.V. FUEL
STG: P
Content: REG UNLEADED
Number Of Tanks: Not reported

Status: Active
Comp Number: 16114
Number: 1
Board Of Equalization: 44-000217
Referral Date: 05-08-92
Action Date: 05-08-92
Created Date: 02-29-88
Owner Tank Id: 7-0235-3B
SWRCB Tank Id: 01-000-016114-000008
Tank Status: A
Capacity: 10000
Active Date: 05-08-92
Tank Use: M.V. FUEL
STG: P
Content: REG UNLEADED
Number Of Tanks: Not reported

CA FID UST:

Facility ID: 01001584
Regulated By: UTNKA
Regulated ID: 00016114
Cortese Code: Not reported
SIC Code: Not reported
Facility Phone: 4158324000
Mail To: Not reported
Mailing Address: 4550 DACOMA RD
Mailing Address 2: Not reported
Mailing City,St,Zip: OAKLAND 94612
Contact: Not reported
Contact Phone: Not reported
DUNs Number: Not reported
NPDES Number: Not reported
EPA ID: Not reported
Comments: Not reported
Status: Active

EMI:

Year: 1996
County Code: 1
Air Basin: SF
Facility ID: 10390
Air District Name: BA
SIC Code: 4953
Air District Name: BAY AREA AQMD
Community Health Air Pollution Info System: Not reported
Consolidated Emission Reporting Rule: Not reported
Total Organic Hydrocarbon Gases Tons/Yr: 0
Reactive Organic Gases Tons/Yr: 0
Carbon Monoxide Emissions Tons/Yr: 0
NOX - Oxides of Nitrogen Tons/Yr: 0

Map ID
Direction
Distance
Elevation

MAP FINDINGS

Site

Database(s)

EDR ID Number
EPA ID Number

EXXON SERVICE STATION #7-0235 (Continued)

S101580163

SOX - Oxides of Sulphur Tons/Yr: 0
Particulate Matter Tons/Yr: 0
Part. Matter 10 Micrometers and Smlr Tons/Yr:0

Year: 1997
County Code: 1
Air Basin: SF
Facility ID: 10390
Air District Name: BA
SIC Code: 4953
Air District Name: BAY AREA AQMD
Community Health Air Pollution Info System: Not reported
Consolidated Emission Reporting Rule: Not reported
Total Organic Hydrocarbon Gases Tons/Yr: 0
Reactive Organic Gases Tons/Yr: 0
Carbon Monoxide Emissions Tons/Yr: 0
NOX - Oxides of Nitrogen Tons/Yr: 0
SOX - Oxides of Sulphur Tons/Yr: 0
Particulate Matter Tons/Yr: 0
Part. Matter 10 Micrometers and Smlr Tons/Yr:0

HIST CORTESE:

Region: CORTESE
Facility County Code: 1
Reg By: LTNKA
Reg Id: 01-1466

AM229 **SERVICE STATION**
NNW **2225 TELEGRAPH AVENUE**
1/4-1/2 **OAKLAND, CA 92626**
0.388 mi.
2047 ft. **Site 2 of 3 in cluster AM**

Notify 65 **S100178955**
N/A

Relative: NOTIFY 65:
Lower Date Reported: Not reported
Staff Initials: Not reported
Actual: Board File Number: Not reported
24 ft. Facility Type: Not reported
Discharge Date: Not reported
Issue Date: Not reported
Incident Description: Not reported

AN230 **1998 SAN PABLO AVENUE**
NW **1998 SAN PABLO AVENUE**
1/4-1/2 **OAKLAND, CA 94612**
0.390 mi.
2059 ft. **Site 1 of 2 in cluster AN**

US BROWNFIELDS **1016346655**
FINDS **N/A**
ECHO

Relative: US BROWNFIELDS:
Lower Recipient name: Oakland, City of
Grant type: Assessment
Actual: Property name: 1998 SAN PABLO AVENUE
29 ft. Property #: 008-0644-024
Parcel size: .04
Property Description: Historical uses include restaurant and retail store
Latitude: 37.81015

Map ID
Direction
Distance
Elevation

MAP FINDINGS

Site

Database(s)

EDR ID Number
EPA ID Number

1998 SAN PABLO AVENUE (Continued)

1016346655

Longitude: -122.27321
HCM label: Address Matching-House Number
Map scale: 1:24,000
Point of reference: Entrance Point of a Facility or Station
Datum: World Geodetic System of 1984
ACRES property ID: 27881
Start date: Not reported
Completed date: Not reported
Acres cleaned up: Not reported
Cleanup funding: Not reported
Cleanup funding source: Not reported
Assessment funding: 3773.58
Assessment funding source: US EPA - Brownfields Assessment Cooperative Agreement
Redevelopment funding: Not reported
Redev. funding source: Not reported
Redev. funding entity name: Not reported
Redevelopment start date: Not reported
Assessment funding entity: Not reported
Cleanup funding entity: Not reported
Grant type: N/A
Accomplishment type: Phase II Environmental Assessment
Accomplishment count: 1
Cooperative agreement #: 97983401
Ownership entity: Government
Current owner: Oakland Redevelopment Agency
Did owner change: Y
Cleanup required: Unknown
Video available: No
Photo available: No
Institutional controls required: U
IC Category proprietary controls: Not reported
IC cat. info. devices: Not reported
IC cat. gov. controls: Not reported
IC cat. enforcement permit tools: Not reported
IC in place date: Not reported
IC in place: Unknown
State/tribal program date: Not reported
State/tribal program ID: Not reported
State/tribal NFA date: Not reported
Air contaminated: Not reported
Air cleaned: Not reported
Asbestos found: Y
Asbestos cleaned: Y
Controlled substance found: Not reported
Controlled substance cleaned: Not reported
Drinking water affected: Not reported
Drinking water cleaned: Not reported
Groundwater affected: Y
Groundwater cleaned: Y
Lead contaminant found: Y
Lead cleaned up: Y
No media affected: Not reported
Unknown media affected: Not reported
Other cleaned up: Not reported
Other metals found: Not reported
Other metals cleaned: Not reported
Other contaminants found: Not reported

Map ID
Direction
Distance
Elevation

MAP FINDINGS

Site

Database(s)

EDR ID Number
EPA ID Number

1998 SAN PABLO AVENUE (Continued)

1016346655

Other contams found description:	Not reported
PAHs found:	Not reported
PAHs cleaned up:	Not reported
PCBs found:	Not reported
PCBs cleaned up:	Not reported
Petro products found:	Not reported
Petro products cleaned:	Not reported
Sediments found:	Not reported
Sediments cleaned:	Not reported
Soil affected:	Y
Soil cleaned up:	Y
Surface water cleaned:	Not reported
VOCs found:	Y
VOCs cleaned:	Y
Cleanup other description:	Not reported
Num. of cleanup and re-dev. jobs:	Not reported
Past use greenspace acreage:	Not reported
Past use residential acreage:	Not reported
Past use commercial acreage:	Not reported
Past use industrial acreage:	Not reported
Future use greenspace acreage:	Not reported
Future use residential acreage:	Not reported
Future use commercial acreage:	Not reported
Future use industrial acreage:	Not reported
Greenspace acreage and type:	Not reported
Superfund Fed. landowner flag:	U
Arsenic cleaned up:	Not reported
Cadmium cleaned up:	Not reported
Chromium cleaned up:	Not reported
Copper cleaned up:	Not reported
Iron cleaned up:	Not reported
mercury cleaned up:	Not reported
nickel cleaned up:	Not reported
No clean up:	Not reported
Pesticides cleaned up:	Not reported
Selenium cleaned up:	Not reported
SVOCs cleaned up:	Not reported
Unknown clean up:	Not reported
Arsenic contaminant found:	Not reported
Cadmium contaminant found:	Not reported
Chromium contaminant found:	Not reported
Copper contaminant found:	Not reported
Iron contaminant found:	Not reported
Mercury contaminant found:	Not reported
Nickel contaminant found:	Not reported
No contaminant found:	Not reported
Pesticides contaminant found:	Not reported
Selenium contaminant found:	Not reported
SVOCs contaminant found:	Not reported
Unknown contaminant found:	Not reported
Future Use: Multistory	Not reported
Media affected Bluiding Material:	Not reported
Media affected indoor air:	Not reported
Building material media cleaned up:	Not reported
Indoor air media cleaned up:	Not reported
Unknown media cleaned up:	Not reported
Past Use: Multistory	Not reported

Map ID
Direction
Distance
Elevation

MAP FINDINGS

Site

Database(s)

EDR ID Number
EPA ID Number

1998 SAN PABLO AVENUE (Continued)

1016346655

FINDS:

Registry ID: 110038710990

Environmental Interest/Information System

US EPA Assessment, Cleanup and Redevelopment Exchange System (ACRES)
is an federal online database for Brownfields Grantees to
electronically submit data directly to EPA.

ECHO:

Envid: 1016346655
Registry ID: 110038710990
DFR URL: http://echo.epa.gov/detailed_facility_report?fid=110038710990

**AM231
NNW
1/4-1/2
0.392 mi.
2069 ft.**

**TONY'S BEACON STATION
2250 TELEGRAPH AVE
OAKLAND, CA 94612
Site 3 of 3 in cluster AM**

**LUST
Alameda County CS
SWEEPS UST
HIST UST
CA FID UST
HAZNET
HIST CORTESE**

**S101624496
N/A**

**Relative:
Lower**

**Actual:
24 ft.**

LUST:

Region: STATE
Global Id: T0600100431
Latitude: 37.8120714082878
Longitude: -122.268500646661
Case Type: LUST Cleanup Site
Status: Open - Eligible for Closure
Status Date: 05/26/2015
Lead Agency: ALAMEDA COUNTY LOP
Case Worker: KEN
Local Agency: ALAMEDA COUNTY LOP
RB Case Number: 01-0475
LOC Case Number: RO0000359
File Location: All Files are on GeoTracker or in the Local Agency Database
Potential Media Affect: Other Groundwater (uses other than drinking water)
Potential Contaminants of Concern: Gasoline
Site History: In August 1990, two gasoline USTs, one waste-oil UST and four dispensers were removed. Maximum soil concentrations detected were 310 mg/kg TPHg, 100 mg/kg TPHd and 0.820 mg/kg benzene from the the gasoline USTs and dispensers. However, free product was observed in groundwater in the waste-oil UST excavation. Subsequent excavation in the waste-oil tank area could not remove the contaminated soil from beneath the building so this was left in place. Monitoring wells were installed in 1994 and were monitored sporadically until 2005 when semi-annual monitoring began. The recent investigation in 2009 indicated groundwater concentrations up to 41,000 a%g/L TPHg, 240,000 a%g/L TPHd, 110,000 a%g/L TPHmo, and 2,800 a%g/L benzene.

Click here to access the California GeoTracker records for this facility:

Contact:

Global Id: T0600100431
Contact Type: Regional Board Caseworker
Contact Name: Regional Water Board

Map ID
Direction
Distance
Elevation

MAP FINDINGS

Site

Database(s)

EDR ID Number
EPA ID Number

TONY'S BEACON STATION (Continued)

S101624496

Organization Name: SAN FRANCISCO BAY RWQCB (REGION 2)
Address: 1515 CLAY ST SUITE 1400
City: OAKLAND
Email: Not reported
Phone Number: Not reported

Global Id: T0600100431
Contact Type: Local Agency Caseworker
Contact Name: KEITH NOWELL
Organization Name: ALAMEDA COUNTY LOP
Address: 1131 Harbor Bay Parkway
City: ALAMEDA
Email: keith.nowell@acgov.org
Phone Number: 5105676764

Status History:

Global Id: T0600100431
Status: Open - Case Begin Date
Status Date: 08/28/1990

Global Id: T0600100431
Status: Open - Eligible for Closure
Status Date: 05/26/2015

Global Id: T0600100431
Status: Open - Remediation
Status Date: 11/08/2012

Global Id: T0600100431
Status: Open - Site Assessment
Status Date: 05/30/1991

Global Id: T0600100431
Status: Open - Site Assessment
Status Date: 07/01/1991

Global Id: T0600100431
Status: Open - Site Assessment
Status Date: 05/22/1992

Global Id: T0600100431
Status: Open - Site Assessment
Status Date: 05/05/1994

Regulatory Activities:

Global Id: T0600100431
Action Type: ENFORCEMENT
Date: 03/03/2011
Action: Staff Letter - #20110303

Global Id: T0600100431
Action Type: RESPONSE
Date: 09/23/2010
Action: Clean Up Fund - 5-Year Review Summary

Global Id: T0600100431

Map ID
Direction
Distance
Elevation

MAP FINDINGS

Site

Database(s)

EDR ID Number
EPA ID Number

TONY'S BEACON STATION (Continued)

S101624496

Action Type:	REMEDIATION
Date:	06/05/2013
Action:	Excavation
Global Id:	T0600100431
Action Type:	ENFORCEMENT
Date:	11/05/2010
Action:	Staff Letter - #20101105
Global Id:	T0600100431
Action Type:	RESPONSE
Date:	09/30/2011
Action:	Soil and Water Investigation Report
Global Id:	T0600100431
Action Type:	ENFORCEMENT
Date:	04/23/2015
Action:	Staff Letter - #20150423
Global Id:	T0600100431
Action Type:	ENFORCEMENT
Date:	05/22/2009
Action:	Staff Letter - #20090522
Global Id:	T0600100431
Action Type:	ENFORCEMENT
Date:	08/10/2006
Action:	Technical Correspondence / Assistance / Other - #20060810
Global Id:	T0600100431
Action Type:	Other
Date:	05/30/1991
Action:	Leak Reported
Global Id:	T0600100431
Action Type:	RESPONSE
Date:	12/01/2008
Action:	Soil and Water Investigation Report
Global Id:	T0600100431
Action Type:	RESPONSE
Date:	10/12/2010
Action:	Soil and Water Investigation Workplan - Regulator Responded
Global Id:	T0600100431
Action Type:	RESPONSE
Date:	11/21/2011
Action:	Corrective Action Plan / Remedial Action Plan
Global Id:	T0600100431
Action Type:	ENFORCEMENT
Date:	08/19/2005
Action:	Staff Letter - #20050819
Global Id:	T0600100431
Action Type:	ENFORCEMENT
Date:	03/23/2015

Map ID
Direction
Distance
Elevation

MAP FINDINGS

Site

Database(s)

EDR ID Number
EPA ID Number

TONY'S BEACON STATION (Continued)

S101624496

Action: Notification - Public Notice of Case Closure - #2015-03-23

Global Id: T0600100431
Action Type: ENFORCEMENT
Date: 03/03/2015
Action: Staff Letter - #20150303

Global Id: T0600100431
Action Type: ENFORCEMENT
Date: 05/27/2015
Action: Staff Letter - #20150527

Global Id: T0600100431
Action Type: RESPONSE
Date: 10/14/2011
Action: Clean Up Fund - 5-Year Review Summary

Global Id: T0600100431
Action Type: RESPONSE
Date: 03/06/2015
Action: Sensitive Receptor Survey Report

Global Id: T0600100431
Action Type: RESPONSE
Date: 09/30/2014
Action: Other Report / Document

Global Id: T0600100431
Action Type: ENFORCEMENT
Date: 08/13/2010
Action: Staff Letter - #20100813

Global Id: T0600100431
Action Type: RESPONSE
Date: 03/08/2012
Action: Clean Up Fund - 5-Year Review Summary

Global Id: T0600100431
Action Type: RESPONSE
Date: 07/18/2014
Action: Correspondence - Regulator Responded

Global Id: T0600100431
Action Type: ENFORCEMENT
Date: 03/03/2015
Action: Meeting - #20150303

Global Id: T0600100431
Action Type: ENFORCEMENT
Date: 09/16/2014
Action: Meeting - #20140916

Global Id: T0600100431
Action Type: ENFORCEMENT
Date: 09/17/2014
Action: CUF5Y

Map ID
Direction
Distance
Elevation

MAP FINDINGS

Site

Database(s)

EDR ID Number
EPA ID Number

TONY'S BEACON STATION (Continued)

S101624496

Global Id:	T0600100431
Action Type:	ENFORCEMENT
Date:	03/09/1992
Action:	Notice of Responsibility - #19920306
Global Id:	T0600100431
Action Type:	RESPONSE
Date:	05/08/2012
Action:	Corrective Action Plan / Remedial Action Plan - Addendum
Global Id:	T0600100431
Action Type:	RESPONSE
Date:	10/04/1996
Action:	Soil and Water Investigation Report
Global Id:	T0600100431
Action Type:	RESPONSE
Date:	08/08/1997
Action:	Soil and Water Investigation Report
Global Id:	T0600100431
Action Type:	RESPONSE
Date:	05/15/2014
Action:	Soil Vapor Intrusion Investigation Workplan - Regulator Responded
Global Id:	T0600100431
Action Type:	ENFORCEMENT
Date:	09/20/2012
Action:	Notification - Public Notice of ROD/RAP/CAP - #20120920
Global Id:	T0600100431
Action Type:	Other
Date:	08/28/1990
Action:	Leak Discovery
Global Id:	T0600100431
Action Type:	ENFORCEMENT
Date:	07/18/2014
Action:	Meeting - #20140718
Global Id:	T0600100431
Action Type:	RESPONSE
Date:	07/01/1991
Action:	Tank Removal Report / UST Sampling Report
Global Id:	T0600100431
Action Type:	RESPONSE
Date:	05/05/1991
Action:	Tank Removal Report / UST Sampling Report
Global Id:	T0600100431
Action Type:	RESPONSE
Date:	08/08/1997
Action:	Soil and Water Investigation Report
Global Id:	T0600100431
Action Type:	RESPONSE

Map ID
Direction
Distance
Elevation

MAP FINDINGS

Site

Database(s)

EDR ID Number
EPA ID Number

TONY'S BEACON STATION (Continued)

S101624496

Date:	07/15/2015
Action:	Well Destruction Report
Global Id:	T0600100431
Action Type:	RESPONSE
Date:	03/06/2015
Action:	Sensitive Receptor Survey Report
Global Id:	T0600100431
Action Type:	RESPONSE
Date:	04/03/2015
Action:	Correspondence
Global Id:	T0600100431
Action Type:	ENFORCEMENT
Date:	11/08/2012
Action:	Staff Letter - #20121108
Global Id:	T0600100431
Action Type:	ENFORCEMENT
Date:	08/29/2014
Action:	Staff Letter - #20140829
Global Id:	T0600100431
Action Type:	RESPONSE
Date:	02/20/2013
Action:	Remedial Progress Report
Global Id:	T0600100431
Action Type:	RESPONSE
Date:	05/08/2015
Action:	Email Correspondence
Global Id:	T0600100431
Action Type:	REMEDIATION
Date:	11/20/1990
Action:	Excavation
Global Id:	T0600100431
Action Type:	ENFORCEMENT
Date:	07/31/2008
Action:	Staff Letter - #20080731
Global Id:	T0600100431
Action Type:	ENFORCEMENT
Date:	07/24/2009
Action:	Staff Letter - #20090724
Global Id:	T0600100431
Action Type:	ENFORCEMENT
Date:	08/28/2014
Action:	Email Correspondence - #20140828
Global Id:	T0600100431
Action Type:	RESPONSE
Date:	03/09/2015
Action:	Other Report / Document

Map ID
Direction
Distance
Elevation

MAP FINDINGS

Site

Database(s)

EDR ID Number
EPA ID Number

TONY'S BEACON STATION (Continued)

S101624496

Global Id: T0600100431
Action Type: ENFORCEMENT
Date: 03/08/2012
Action: Staff Letter - #20120308

LUST REG 2:

Region: 2
Facility Id: 01-0475
Facility Status: Pollution Characterization
Case Number: 1040
How Discovered: Tank Closure
Leak Cause: Structure Failure
Leak Source: Tank
Date Leak Confirmed: Not reported
Oversight Program: LUST
Prelim. Site Assessment Workplan Submitted: Not reported
Preliminary Site Assessment Began: Not reported
Pollution Characterization Began: 6/18/1998
Pollution Remediation Plan Submitted: Not reported
Date Remediation Action Underway: Not reported
Date Post Remedial Action Monitoring Began: Not reported

Alameda County CS:

Status: Leak Confirmation
Record Id: RO0000359
PE: 5602
Facility Status: Leak Confirmation

Status: Preliminary Site Assessment Workplan Submitted
Record Id: RO0000359
PE: 5602
Facility Status: Preliminary Site Assessment Workplan Submitted

Status: Preliminary Site Assessment Underway
Record Id: RO0000359
PE: 5602
Facility Status: Preliminary Site Assessment Underway

Status: Pollution Characterization
Record Id: RO0000359
PE: 5602
Facility Status: Pollution Characterization

SWEEPS UST:

Status: Not reported
Comp Number: 48862
Number: Not reported
Board Of Equalization: 44-000469
Referral Date: Not reported
Action Date: Not reported
Created Date: Not reported
Owner Tank Id: Not reported
SWRCB Tank Id: 01-000-048862-000001
Tank Status: Not reported
Capacity: 10000

Map ID
Direction
Distance
Elevation

MAP FINDINGS

Site

Database(s)

EDR ID Number
EPA ID Number

TONY'S BEACON STATION (Continued)

S101624496

Active Date: Not reported
Tank Use: M.V. FUEL
STG: PRODUCT
Content: REG UNLEADED
Number Of Tanks: 3

Status: Not reported
Comp Number: 48862
Number: Not reported
Board Of Equalization: 44-000469
Referral Date: Not reported
Action Date: Not reported
Created Date: Not reported
Owner Tank Id: Not reported
SWRCB Tank Id: 01-000-048862-000002
Tank Status: Not reported
Capacity: 280
Active Date: Not reported
Tank Use: OIL
STG: WASTE
Content: WASTE OIL
Number Of Tanks: Not reported

Status: Not reported
Comp Number: 48862
Number: Not reported
Board Of Equalization: 44-000469
Referral Date: Not reported
Action Date: Not reported
Created Date: Not reported
Owner Tank Id: Not reported
SWRCB Tank Id: 01-000-048862-000003
Tank Status: Not reported
Capacity: 10000
Active Date: Not reported
Tank Use: M.V. FUEL
STG: PRODUCT
Content: REG UNLEADED
Number Of Tanks: Not reported

HIST UST:

File Number: 00035EAB
URL: <http://geotracker.waterboards.ca.gov/ustpdfs/pdf/00035EAB.pdf>
Region: Not reported
Facility ID: Not reported
Facility Type: Not reported
Other Type: Not reported
Contact Name: Not reported
Telephone: Not reported
Owner Name: Not reported
Owner Address: Not reported
Owner City,St,Zip: Not reported
Total Tanks: Not reported

Tank Num: Not reported
Container Num: Not reported
Year Installed: Not reported

Map ID
Direction
Distance
Elevation

MAP FINDINGS

Site

Database(s)

EDR ID Number
EPA ID Number

TONY'S BEACON STATION (Continued)

S101624496

Tank Capacity: Not reported
Tank Used for: Not reported
Type of Fuel: Not reported
Container Construction Thickness: Not reported
Leak Detection: Not reported

[Click here for Geo Tracker PDF:](#)

CA FID UST:

Facility ID: 01000609
Regulated By: UTKNI
Regulated ID: 00048862
Cortese Code: Not reported
SIC Code: Not reported
Facility Phone: 4154515662
Mail To: Not reported
Mailing Address: 2250 TELEGRAPH AVE
Mailing Address 2: Not reported
Mailing City,St,Zip: OAKLAND 94612
Contact: Not reported
Contact Phone: Not reported
DUNs Number: Not reported
NPDES Number: Not reported
EPA ID: Not reported
Comments: Not reported
Status: Inactive

HAZNET:

envid: S101624496
Year: 2013
GEPAID: CAC002714976
Contact: VAN LAM
Telephone: 5108323456
Mailing Name: Not reported
Mailing Address: 600 W GRAND AVE
Mailing City,St,Zip: OAKLAND, CA 946121621
Gen County: Alameda
TSD EPA ID: CAD028409019
TSD County: Los Angeles
Waste Category: Not reported
Disposal Method: Storage, Bulking, And/Or Transfer Off Site--No Treatment/Recovery
(H010-H129) Or (H131-H135)
Tons: 0.095
Cat Decode: Not reported
Method Decode: Storage, Bulking, And/Or Transfer Off Site--No Treatment/Recovery
(H010-H129) Or (H131-H135)
Facility County: Not reported

envid: S101624496
Year: 2013
GEPAID: CAC002714976
Contact: VAN LAM
Telephone: 5108323456
Mailing Name: Not reported
Mailing Address: 600 W GRAND AVE
Mailing City,St,Zip: OAKLAND, CA 946121621

Map ID
Direction
Distance
Elevation

MAP FINDINGS

Site

Database(s)

EDR ID Number
EPA ID Number

TONY'S BEACON STATION (Continued)

S101624496

Gen County: Alameda
TSD EPA ID: CAD982042475
TSD County: Solano
Waste Category: Not reported
Disposal Method: Landfill Or Surface Impoundment That Will Be Closed As Landfill(To Include On-Site Treatment And/Or Stabilization)
Tons: 0.4
Cat Decode: Not reported
Method Decode: Landfill Or Surface Impoundment That Will Be Closed As Landfill(To Include On-Site Treatment And/Or Stabilization)
Facility County: Not reported

HIST CORTESE:

Region: CORTESE
Facility County Code: 1
Reg By: LTNKA
Reg Id: 01-0475

AJ232
NNE
1/4-1/2
0.393 mi.
2076 ft.

CROWLEY MARITIME CORP.
PAC. DRY DOCK YARDS 1&2
OAKLAND, CA 92626

Notify 65 **S100179670**
N/A

Site 4 of 4 in cluster AJ

Relative:
Lower

NOTIFY 65:

Date Reported: Not reported
Staff Initials: Not reported
Board File Number: Not reported
Facility Type: Not reported
Discharge Date: Not reported
Issue Date: Not reported
Incident Description: Not reported

Actual:
22 ft.

AO233
North
1/4-1/2
0.394 mi.
2081 ft.

NEGHERBON/BROADWAY GRAND REDEVELOPM
2301-2345 BROADWAY
OAKLAND, CA 94612

Alameda County CS **S112186430**
N/A

Site 1 of 3 in cluster AO

Relative:
Lower

Alameda County CS:

Status: Leak Confirmation
Record Id: RO0003095
PE: 5502
Facility Status: Leak Confirmation

Actual:
23 ft.

Status: 11
Record Id: RO0003095
PE: 5502
Facility Status: Not reported

Status: Pollution Characterization
Record Id: RO0003095
PE: 5502
Facility Status: Pollution Characterization

Map ID
Direction
Distance
Elevation

MAP FINDINGS

EDR ID Number
EPA ID Number

234
NW
1/4-1/2
0.395 mi.
2087 ft.

CATHEDRAL GARDENS
638 21ST STREET
OAKLAND, CA 94612

LUST
Alameda County CS
HAZNET

S113786072
N/A

Relative:
Lower

Actual:
26 ft.

LUST:

Region: STATE
Global Id: T10000005970
Latitude: 37.8109335706499
Longitude: -122.272297544909
Case Type: LUST Cleanup Site
Status: Completed - Case Closed
Status Date: 11/25/2014
Lead Agency: ALAMEDA COUNTY LOP
Case Worker: JTW
Local Agency: ALAMEDA COUNTY LOP
RB Case Number: Not reported
LOC Case Number: RO0003138
File Location: All Files are on GeoTracker or in the Local Agency Database
Potential Media Affect: Other Groundwater (uses other than drinking water), Soil, Soil Vapor
Potential Contaminants of Concern: Heating Oil / Fuel Oil
Site History: An underground storage tank (UST) was discovered during excavation on the property near the sidewalk along 21st Street. At the time of discovery, the UST was filled with oily water and low viscosity petroleum hydrocarbons. The approximately 500-gallon UST was removed from the site on May 20, 2014. Multiple corrosion holes were observed in the middle and bottom of the UST. The soil underneath the UST exhibited a strong petroleum odor. Soil samples collected from the tank pit contained up to 1,100 parts per million (ppm) of total petroleum hydrocarbons (TPH) as diesel (TPHg) and 1,100 ppm TPH as bunker oil. A groundwater sample collected from the tank pit contained 4,600 parts per billion (ppb) of TPH as diesel and 4,700 ppb as bunker oil. Additional soil and groundwater sampling that was completed at the site in July and August 2014 indicated that the residual contamination was generally limited to the area of the former tank pit. The site was evaluated for case closure under the State Water Resources Control Board Low-Threat Underground Storage Tank Closure Policy and was closed on November 25, 2014. Based upon the information available in our files to date, no further investigation or cleanup for the fuel leak case is necessary at this time.

[Click here to access the California GeoTracker records for this facility:](#)

Contact:

Global Id: T10000005970
Contact Type: Regional Board Caseworker
Contact Name: Regional Water Board
Organization Name: SAN FRANCISCO BAY RWQCB (REGION 2)
Address: 1515 CLAY ST SUITE 1400
City: OAKLAND
Email: Not reported
Phone Number: Not reported

Global Id: T10000005970
Contact Type: Local Agency Caseworker
Contact Name: Jerry Wickham
Organization Name: ALAMEDA COUNTY LOP
Address: 1131 Harbor Bay Parkway

Map ID
Direction
Distance
Elevation

MAP FINDINGS

Site

Database(s)

EDR ID Number
EPA ID Number

CATHEDRAL GARDENS (Continued)

S113786072

City: Alameda
Email: jerry.wickham@acgov.org
Phone Number: 5105676791

Status History:

Global Id: T10000005970
Status: Completed - Case Closed
Status Date: 11/25/2014

Global Id: T10000005970
Status: Open - Case Begin Date
Status Date: 05/15/2014

Global Id: T10000005970
Status: Open - Eligible for Closure
Status Date: 09/03/2014

Global Id: T10000005970
Status: Open - Site Assessment
Status Date: 06/11/2014

Regulatory Activities:

Global Id: T10000005970
Action Type: Other
Date: 05/15/2014
Action: Leak Discovery

Global Id: T10000005970
Action Type: Other
Date: 05/20/2014
Action: Leak Stopped

Global Id: T10000005970
Action Type: ENFORCEMENT
Date: 09/03/2014
Action: Notification - Fee Title Owners Notice - #20140903

Global Id: T10000005970
Action Type: ENFORCEMENT
Date: 09/03/2014
Action: Notification - Public Notice of Case Closure - #20140903

Global Id: T10000005970
Action Type: ENFORCEMENT
Date: 11/25/2014
Action: Closure/No Further Action Letter - #20141125

Global Id: T10000005970
Action Type: RESPONSE
Date: 08/05/2014
Action: Soil and Water Investigation Workplan - Addendum - Regulator Responded

Global Id: T10000005970
Action Type: RESPONSE
Date: 06/13/2014
Action: Site Investigation Workplan - Regulator Responded

Map ID
Direction
Distance
Elevation

MAP FINDINGS

Site

Database(s)

EDR ID Number
EPA ID Number

CATHEDRAL GARDENS (Continued)

S113786072

Global Id:	T10000005970
Action Type:	RESPONSE
Date:	08/21/2014
Action:	Request for Closure - Regulator Responded
Global Id:	T10000005970
Action Type:	RESPONSE
Date:	01/31/2015
Action:	Well Destruction Report - Regulator Responded
Global Id:	T10000005970
Action Type:	RESPONSE
Date:	10/17/2014
Action:	Site Assessment Report - Regulator Responded
Global Id:	T10000005970
Action Type:	Other
Date:	05/20/2014
Action:	Leak Reported
Global Id:	T10000005970
Action Type:	ENFORCEMENT
Date:	11/17/2014
Action:	Staff Letter - #20141117
Global Id:	T10000005970
Action Type:	ENFORCEMENT
Date:	09/02/2014
Action:	File Review - Closure - #20140902

Alameda County CS:

Status:	Leak Confirmation
Record Id:	RO0003138
PE:	5602
Facility Status:	Leak Confirmation

Status:	Case Closed
Record Id:	RO0003138
PE:	5602
Facility Status:	Case Closed

HAZNET:

envid:	S113786072
Year:	2014
GEPAID:	CAC002701506
Contact:	BENNY KWONG
Telephone:	4152958857
Mailing Name:	Not reported
Mailing Address:	2169 FRANCISCO BLVD E STE B
Mailing City,St,Zip:	SAN RAFAEL, CA 949015531
Gen County:	Alameda
TSD EPA ID:	CAD009466392
TSD County:	Contra Costa
Waste Category:	Other empty containers 30 gallons or more
Disposal Method:	Other Treatment

Map ID
Direction
Distance
Elevation

MAP FINDINGS

Site

Database(s)

EDR ID Number
EPA ID Number

CATHEDRAL GARDENS (Continued)

S113786072

Tons: 0.25
Cat Decode: Other empty containers 30 gallons or more
Method Decode: Other Treatment
Facility County: Alameda

envid: S113786072
Year: 2012
GEPAID: CAC002701506
Contact: BENNY KWONG
Telephone: 4152958857
Mailing Name: Not reported
Mailing Address: 2169 FRANCISCO BLVD E STE B
Mailing City,St,Zip: SAN RAFAEL, CA 949015531
Gen County: Alameda
TSD EPA ID: CAD009466392
TSD County: Contra Costa
Waste Category: Not reported
Disposal Method: Other Treatment
Tons: 0.25
Cat Decode: Not reported
Method Decode: Other Treatment
Facility County: Alameda

envid: S113786072
Year: 2012
GEPAID: CAC002701506
Contact: BENNY KWONG
Telephone: 4152958857
Mailing Name: Not reported
Mailing Address: 2169 FRANCISCO BLVD E STE B
Mailing City,St,Zip: SAN RAFAEL, CA 949015531
Gen County: Alameda
TSD EPA ID: CAD982042475
TSD County: Solano
Waste Category: Not reported
Disposal Method: Landfill Or Surface Impoundment That Will Be Closed As Landfill(To Include On-Site Treatment And/Or Stabilization)
Tons: 4
Cat Decode: Not reported
Method Decode: Landfill Or Surface Impoundment That Will Be Closed As Landfill(To Include On-Site Treatment And/Or Stabilization)
Facility County: Alameda

envid: S113786072
Year: 2012
GEPAID: CAC002701506
Contact: BENNY KWONG
Telephone: 4152958857
Mailing Name: Not reported
Mailing Address: 2169 FRANCISCO BLVD E STE B
Mailing City,St,Zip: SAN RAFAEL, CA 949015531
Gen County: Alameda
TSD EPA ID: CAT080012602
TSD County: Solano
Waste Category: Not reported
Disposal Method: Storage, Bulking, And/Or Transfer Off Site--No Treatment/Reovery (H010-H129) Or (H131-H135)

Map ID
Direction
Distance
Elevation

MAP FINDINGS

Site

Database(s)

EDR ID Number
EPA ID Number

CATHEDRAL GARDENS (Continued)

S113786072

Tons: 1.7514
Cat Decode: Not reported
Method Decode: Storage, Bulking, And/Or Transfer Off Site--No Treatment/Reovery (H010-H129) Or (H131-H135)
Facility County: Alameda

envid: S113786072
Year: 2012
GEPAID: CAC002701506
Contact: BENNY KWONG
Telephone: 4152958857
Mailing Name: Not reported
Mailing Address: 2169 FRANCISCO BLVD E STE B
Mailing City,St,Zip: SAN RAFAEL, CA 949015531
Gen County: Alameda
TSD EPA ID: UTC093012201
TSD County: 99
Waste Category: Not reported
Disposal Method: Landfill Or Surface Impoundment That Will Be Closed As Landfill(To Include On-Site Treatment And/Or Stabilization)

Tons: 1628
Cat Decode: Not reported
Method Decode: Landfill Or Surface Impoundment That Will Be Closed As Landfill(To Include On-Site Treatment And/Or Stabilization)
Facility County: Alameda

[Click this hyperlink](#) while viewing on your computer to access
1 additional CA_HAZNET: record(s) in the EDR Site Report.

AP235
WSW
1/4-1/2
0.407 mi.
2150 ft.
BRAMALEA PACIFIC
UNKNOWN 12TH & CLAY
OAKLAND, CA 94601
Site 1 of 4 in cluster AP

HIST CORTESE **S101306677**
N/A

Relative: HIST CORTESE:
Higher Region: CORTESE
Facility County Code: 1
Actual: Reg By: LTNKA
41 ft. Reg Id: 01-0233

236
SSW
1/4-1/2
0.408 mi.
2156 ft.
OAKLAND UNIFIED SCHOOL DISTRICT - HARPER BLDG
314 10TH STREET
OAKLAND, CA 94606

LUST **S108245815**
N/A

Relative: LUST:
Higher Region: STATE
Global Id: T06019710391
Actual: Latitude: 37.7946436926523
40 ft. Longitude: -122.257554531097
Case Type: LUST Cleanup Site
Status: Open - Site Assessment
Status Date: 10/28/2010
Lead Agency: DEPARTMENT OF TOXIC SUBSTANCES CONTROL

Map ID
Direction
Distance
Elevation

MAP FINDINGS

Site

Database(s)

EDR ID Number
EPA ID Number

OAKLAND UNIFIED SCHOOL DISTRICT - HARPER BLDG (Continued)

S108245815

Case Worker: Not reported
Local Agency: DEPARTMENT OF TOXIC SUBSTANCES CONTROL
RB Case Number: NA
LOC Case Number: RO0002856
File Location: All Files are on GeoTracker or in the Local Agency Database
Potential Media Affect: Other Groundwater (uses other than drinking water)
Potential Contaminants of Concern: Polychlorinated biphenyls (PCBs), Other Insecticides / Pesticide /
Fumigants / Herbicides, Other Metal, Diesel, MTBE / TBA / Other Fuel
Oxygenates, Gasoline, Heating Oil / Fuel Oil, Waste Oil / Motor /
Hydraulic / Lubricating, Polynuclear aromatic hydrocarbons (PAHs)

Site History: Not reported

[Click here to access the California GeoTracker records for this facility:](#)

Status History:

Global Id: T06019710391
Status: Open - Case Begin Date
Status Date: 08/28/1992

Global Id: T06019710391
Status: Open - Site Assessment
Status Date: 05/19/1993

Global Id: T06019710391
Status: Open - Site Assessment
Status Date: 10/28/2010

Regulatory Activities:

Global Id: T06019710391
Action Type: ENFORCEMENT
Date: 07/24/2009
Action: Staff Letter - #20090724

Global Id: T06019710391
Action Type: ENFORCEMENT
Date: 07/24/2009
Action: Staff Letter - #20090724

Global Id: T06019710391
Action Type: Other
Date: 08/28/1992
Action: Leak Discovery

Global Id: T06019710391
Action Type: Other
Date: 11/09/2004
Action: Leak Reported

Global Id: T06019710391
Action Type: ENFORCEMENT
Date: 07/03/2008
Action: Staff Letter - #20080703

Map ID
Direction
Distance
Elevation

MAP FINDINGS

Site

Database(s)

EDR ID Number
EPA ID Number

AN237
NW
1/4-1/2
0.409 mi.
2161 ft.
SINCLAIR PAINT SITE
2040 SAN PABLO
OAKLAND, CA 94612
Site 2 of 2 in cluster AN

LUST
Alameda County CS
S108245125
N/A

Relative:
Lower

LUST:

Actual:
28 ft.

Region: STATE
Global Id: T06019751359
Latitude: 37.810512
Longitude: -122.273202
Case Type: LUST Cleanup Site
Status: Completed - Case Closed
Status Date: 01/09/1998
Lead Agency: ALAMEDA COUNTY LOP
Case Worker: Not reported
Local Agency: Not reported
RB Case Number: NA
LOC Case Number: RO0002815
File Location: All Files are on GeoTracker or in the Local Agency Database
Potential Media Affect: Under Investigation
Potential Contaminants of Concern: Not reported
Site History: Not reported

[Click here to access the California GeoTracker records for this facility:](#)

Status History:

Global Id: T06019751359
Status: Completed - Case Closed
Status Date: 01/09/1998

Global Id: T06019751359
Status: Open - Case Begin Date
Status Date: 01/09/1998

Alameda County CS:

Status: Case Closed
Record Id: RO0002815
PE: 5602
Facility Status: Case Closed

AP238
WSW
1/4-1/2
0.412 mi.
2174 ft.
CITY CENTER PROJECT PARCEL 9
1155 CLAY
OAKLAND, CA 94607
Site 2 of 4 in cluster AP

SLIC
Alameda County CS
S108245933
N/A

Relative:
Higher

SLIC:

Actual:
42 ft.

Region: STATE
Facility Status: Completed - Case Closed
Status Date: 11/13/2002
Global Id: T06019785860
Lead Agency: ALAMEDA COUNTY LOP
Lead Agency Case Number: RO0002643
Latitude: 37.803608
Longitude: -122.274686
Case Type: Cleanup Program Site
Case Worker: Not reported
Local Agency: Not reported

Map ID
Direction
Distance
Elevation

MAP FINDINGS

Site

Database(s)

EDR ID Number
EPA ID Number

CITY CENTER PROJECT PARCEL 9 (Continued)

S108245933

RB Case Number: NA
File Location: All Files are on GeoTracker or in the Local Agency Database
Potential Media Affected: Under Investigation
Potential Contaminants of Concern: Not reported
Site History: Not reported

[Click here to access the California GeoTracker records for this facility:](#)

Alameda County CS:

Status: Case Closed
Record Id: RO0002643
PE: 5502
Facility Status: Case Closed

**AQ239
NNE
1/4-1/2
0.413 mi.
2179 ft.**

**OAKLAND TRIBUNE
2302 VALDEZ ST
OAKLAND, CA 94612**

Site 1 of 2 in cluster AQ

**LUST
Alameda County CS
HIST CORTESE
NPDES**

**U003713851
N/A**

**Relative:
Lower**

LUST:

**Actual:
24 ft.**

Region: STATE
Global Id: T0600101356
Latitude: 37.811986
Longitude: -122.263814
Case Type: LUST Cleanup Site
Status: Completed - Case Closed
Status Date: 07/31/1998
Lead Agency: ALAMEDA COUNTY LOP
Case Worker: Not reported
Local Agency: Not reported
RB Case Number: 01-1469
LOC Case Number: RO0000807
File Location: All Files are on GeoTracker or in the Local Agency Database
Potential Media Affect: Other Groundwater (uses other than drinking water)
Potential Contaminants of Concern: Gasoline
Site History: Not reported

[Click here to access the California GeoTracker records for this facility:](#)

Contact:

Global Id: T0600101356
Contact Type: Regional Board Caseworker
Contact Name: Regional Water Board
Organization Name: SAN FRANCISCO BAY RWQCB (REGION 2)
Address: 1515 CLAY ST SUITE 1400
City: OAKLAND
Email: Not reported
Phone Number: Not reported

Status History:

Global Id: T0600101356
Status: Completed - Case Closed
Status Date: 07/31/1998

Global Id: T0600101356
Status: Open - Case Begin Date

Map ID
Direction
Distance
Elevation

MAP FINDINGS

Site

Database(s)

EDR ID Number
EPA ID Number

OAKLAND TRIBUNE (Continued)

U003713851

Status Date: 02/23/1988

Regulatory Activities:

Global Id: T0600101356
Action Type: Other
Date: 02/23/1988
Action: Leak Reported

Global Id: T0600101356
Action Type: REMEDIATION
Date: 09/09/9999
Action: Excavation

Global Id: T0600101356
Action Type: ENFORCEMENT
Date: 07/31/1998
Action: Closure/No Further Action Letter

LUST REG 2:

Region: 2
Facility Id: 01-1469
Facility Status: Case Closed
Case Number: 3663
How Discovered: Tank Closure
Leak Cause: Structure Failure
Leak Source: Tank
Date Leak Confirmed: Not reported
Oversight Program: LUST
Prelim. Site Assessment Workplan Submitted: Not reported
Preliminary Site Assessment Began: 8/30/1988
Pollution Characterization Began: 8/15/1989
Pollution Remediation Plan Submitted: Not reported
Date Remediation Action Underway: Not reported
Date Post Remedial Action Monitoring Began: Not reported

Alameda County CS:

Status: Case Closed
Record Id: RO0000807
PE: 5602
Facility Status: Case Closed

Status: Pollution Characterization
Record Id: RO0003149
PE: 5502
Facility Status: Pollution Characterization

HIST CORTESE:

Region: CORTESE
Facility County Code: 1
Reg By: LTNKA
Reg Id: 01-1469

NPDES:

Npdes Number: Not reported

Map ID
Direction
Distance
Elevation

MAP FINDINGS

Site

Database(s)

EDR ID Number
EPA ID Number

OAKLAND TRIBUNE (Continued)

U003713851

Facility Status:	Not reported
Agency Id:	Not reported
Region:	2
Regulatory Measure Id:	461261
Order No:	Not reported
Regulatory Measure Type:	Construction
Place Id:	Not reported
WDID:	2 01C374471
Program Type:	Not reported
Adoption Date Of Regulatory Measure:	Not reported
Effective Date Of Regulatory Measure:	Not reported
Expiration Date Of Regulatory Measure:	Not reported
Termination Date Of Regulatory Measure:	Not reported
Discharge Name:	Not reported
Discharge Address:	Not reported
Discharge City:	Not reported
Discharge State:	Not reported
Discharge Zip:	Not reported
RECEIVED DATE:	10/28/2015
PROCESSED DATE:	10/30/2015
STATUS CODE NAME:	Active
STATUS DATE:	10/30/2015
PLACE SIZE:	1.27
PLACE SIZE UNIT:	Acres
FACILITY CONTACT NAME:	Brian Pianca
FACILITY CONTACT TITLE:	Vice President
FACILITY CONTACT PHONE:	415-888-8537
FACILITY CONTACT PHONE EXT:	Not reported
FACILITY CONTACT EMAIL:	bap@woodpartners.com
OPERATOR NAME:	CRP WP Alta Waverly Owner LLC
OPERATOR ADDRESS:	20 Sunnyside Ave
OPERATOR CITY:	Mill Valley
OPERATOR STATE:	California
OPERATOR ZIP:	94941
OPERATOR CONTACT NAME:	Brian Pianca
OPERATOR CONTACT TITLE:	Vice President
OPERATOR CONTACT PHONE:	415-888-8537
OPERATOR CONTACT PHONE EXT:	Not reported
OPERATOR CONTACT EMAIL:	bap@woodpartners.com
OPERATOR TYPE:	Private Business
DEVELOPER NAME:	CRP WP Alta Waverly Owner LLC
DEVELOPER ADDRESS:	20 Sunnyside Ave
DEVELOPER CITY:	Mill Valley
DEVELOPER STATE:	California
DEVELOPER ZIP:	94941
DEVELOPER CONTACT NAME:	Brian Pianca
DEVELOPER CONTACT TITLE:	Development Director
CONSTYPE LINEAR UTILITY IND:	N
EMERGENCY PHONE NO:	Not reported
EMERGENCY PHONE EXT:	Not reported
CONSTYPE ABOVE GROUND IND:	N
CONSTYPE BELOW GROUND IND:	N
CONSTYPE CABLE LINE IND:	N
CONSTYPE COMM LINE IND:	N
CONSTYPE COMMERTIAL IND:	N
CONSTYPE ELECTRICAL LINE IND:	N
CONSTYPE GAS LINE IND:	N

Map ID
Direction
Distance
Elevation

MAP FINDINGS

Site

Database(s)

EDR ID Number
EPA ID Number

OAKLAND TRIBUNE (Continued)

U003713851

CONSTYPE INDUSTRIAL IND:	N
CONSTYPE OTHER DESCRIPTION:	Mixed Use
CONSTYPE OTHER IND:	N
CONSTYPE RECONS IND:	N
CONSTYPE RESIDENTIAL IND:	N
CONSTYPE TRANSPORT IND:	N
CONSTYPE UTILITY DESCRIPTION:	Not reported
CONSTYPE UTILITY IND:	N
CONSTYPE WATER SEWER IND:	N
DIR DISCHARGE USWATER IND:	N
RECEIVING WATER NAME:	Not reported
CERTIFIER NAME:	Brian Pianca
CERTIFIER TITLE:	Vice President
CERTIFICATION DATE:	28-OCT-15
PRIMARY SIC:	Not reported
SECONDARY SIC:	Not reported
TERTIARY SIC:	Not reported
Npdes Number:	CAS000002
Facility Status:	Active
Agency Id:	0
Region:	2
Regulatory Measure Id:	461261
Order No:	2009-0009-DWQ
Regulatory Measure Type:	Enrollee
Place Id:	Not reported
WDID:	2 01C374471
Program Type:	Construction
Adoption Date Of Regulatory Measure:	Not reported
Effective Date Of Regulatory Measure:	10/30/2015
Expiration Date Of Regulatory Measure:	Not reported
Termination Date Of Regulatory Measure:	Not reported
Discharge Name:	CRP WP Alta Waverly Owner LLC
Discharge Address:	20 Sunnyside Ave
Discharge City:	Mill Valley
Discharge State:	California
Discharge Zip:	94941
RECEIVED DATE:	Not reported
PROCESSED DATE:	Not reported
STATUS CODE NAME:	Not reported
STATUS DATE:	Not reported
PLACE SIZE:	Not reported
PLACE SIZE UNIT:	Not reported
FACILITY CONTACT NAME:	Not reported
FACILITY CONTACT TITLE:	Not reported
FACILITY CONTACT PHONE:	Not reported
FACILITY CONTACT PHONE EXT:	Not reported
FACILITY CONTACT EMAIL:	Not reported
OPERATOR NAME:	Not reported
OPERATOR ADDRESS:	Not reported
OPERATOR CITY:	Not reported
OPERATOR STATE:	Not reported
OPERATOR ZIP:	Not reported
OPERATOR CONTACT NAME:	Not reported
OPERATOR CONTACT TITLE:	Not reported
OPERATOR CONTACT PHONE:	Not reported
OPERATOR CONTACT PHONE EXT:	Not reported

Map ID
Direction
Distance
Elevation

MAP FINDINGS

Site

Database(s)

EDR ID Number
EPA ID Number

OAKLAND TRIBUNE (Continued)

U003713851

OPERATOR CONTACT EMAIL: Not reported
OPERATOR TYPE: Not reported
DEVELOPER NAME: Not reported
DEVELOPER ADDRESS: Not reported
DEVELOPER CITY: Not reported
DEVELOPER STATE: Not reported
DEVELOPER ZIP: Not reported
DEVELOPER CONTACT NAME: Not reported
DEVELOPER CONTACT TITLE: Not reported
CONSTYPE LINEAR UTILITY IND: Not reported
EMERGENCY PHONE NO: Not reported
EMERGENCY PHONE EXT: Not reported
CONSTYPE ABOVE GROUND IND: Not reported
CONSTYPE BELOW GROUND IND: Not reported
CONSTYPE CABLE LINE IND: Not reported
CONSTYPE COMM LINE IND: Not reported
CONSTYPE COMMERTIAL IND: Not reported
CONSTYPE ELECTRICAL LINE IND: Not reported
CONSTYPE GAS LINE IND: Not reported
CONSTYPE INDUSTRIAL IND: Not reported
CONSTYPE OTHER DESCRIPTION: Not reported
CONSTYPE OTHER IND: Not reported
CONSTYPE RECONS IND: Not reported
CONSTYPE RESIDENTIAL IND: Not reported
CONSTYPE TRANSPORT IND: Not reported
CONSTYPE UTILITY DESCRIPTION: Not reported
CONSTYPE UTILITY IND: Not reported
CONSTYPE WATER SEWER IND: Not reported
DIR DISCHARGE USWATER IND: Not reported
RECEIVING WATER NAME: Not reported
CERTIFIER NAME: Not reported
CERTIFIER TITLE: Not reported
CERTIFICATION DATE: Not reported
PRIMARY SIC: Not reported
SECONDARY SIC: Not reported
TERTIARY SIC: Not reported

AQ240
NNE
1/4-1/2
0.414 mi.
2187 ft.

TRIBUNE SITE REUSE
2302 VALDEZ STREET
OAKLAND, CA 94612

Site 2 of 2 in cluster AQ

SLIC S117338920
N/A

Relative:
Lower

SLIC:

Actual:
24 ft.

Region: STATE
Facility Status: **Open - Site Assessment**
Status Date: 10/28/2014
Global Id: T10000006310
Lead Agency: ALAMEDA COUNTY LOP
Lead Agency Case Number: RO0003149
Latitude: 37.8119833512288
Longitude: -122.263835457672
Case Type: Cleanup Program Site
Case Worker: MD
Local Agency: ALAMEDA COUNTY LOP
RB Case Number: Not reported
File Location: All Files are on GeoTracker or in the Local Agency Database
Potential Media Affected: Other Groundwater (uses other than drinking water), Soil, Soil Vapor

Map ID
Direction
Distance
Elevation

MAP FINDINGS

Site

Database(s)

EDR ID Number
EPA ID Number

TRIBUNE SITE REUSE (Continued)

S117338920

Potential Contaminants of Concern: Gasoline
Site History: Not all historic documents for the fuel leak case may be available on GeoTracker. A complete case file for this site is located on the Alameda County Environmental Health website at: <http://ehgis.acgov.org/dehpublic/dehpublic.jsp>. A former fuel leak case (RO0000807) at the site was closed on July 31, 1998 with site management requirements that require the case to be re-evaluated if the site is to be redeveloped. This Site Cleanup Program case will review the site for potential unrestricted land use.

[Click here to access the California GeoTracker records for this facility:](#)

241
WNW
1/4-1/2
0.416 mi.
2198 ft.

18TH STREET PARCEL
18TH STREET PARCEL
OAKLAND, CA 94612

US BROWNFIELDS
FINDS
ECHO
1016346658
N/A

Relative:
Lower

Actual:
32 ft.

US BROWNFIELDS:

Recipient name: Oakland, City of
Grant type: Assessment
Property name: 18TH STREET PARCEL
Property #: 008-0642-002
Parcel size: 0
Property Description: Residential
Latitude: 37.80926
Longitude: -122.27435
HCM label: Address Matching-Block Face
Map scale: 1:24,000
Point of reference: Other Point
Datum: World Geodetic System of 1984
ACRES property ID: 27901
Start date: Not reported
Completed date: Not reported
Acres cleaned up: Not reported
Cleanup funding: Not reported
Cleanup funding source: Not reported
Assessment funding: 3773.58
Assessment funding source: US EPA - Brownfields Assessment Cooperative Agreement
Redevelopment funding: Not reported
Redev. funding source: Not reported
Redev. funding entity name: Not reported
Redevelopment start date: Not reported
Assessment funding entity: Not reported
Cleanup funding entity: Not reported
Grant type: N/A
Accomplishment type: Phase II Environmental Assessment
Accomplishment count: 1
Cooperative agreement #: 97983401
Ownership entity: Government
Current owner: Oakland Redevelopment Agency
Did owner change: Y
Cleanup required: Unknown
Video available: No
Photo available: No
Institutional controls required: U
IC Category proprietary controls: Not reported
IC cat. info. devices: Not reported

Map ID
Direction
Distance
Elevation

MAP FINDINGS

Site

Database(s)

EDR ID Number
EPA ID Number

18TH STREET PARCEL (Continued)

1016346658

IC cat. gov. controls:	Not reported
IC cat. enforcement permit tools:	Not reported
IC in place date:	Not reported
IC in place:	Unknown
State/tribal program date:	Not reported
State/tribal program ID:	Not reported
State/tribal NFA date:	Not reported
Air contaminated:	Not reported
Air cleaned:	Not reported
Asbestos found:	Not reported
Asbestos cleaned:	Not reported
Controlled substance found:	Not reported
Controlled substance cleaned:	Not reported
Drinking water affected:	Not reported
Drinking water cleaned:	Not reported
Groundwater affected:	Y
Groundwater cleaned:	Y
Lead contaminant found:	Not reported
Lead cleaned up:	Not reported
No media affected:	Not reported
Unknown media affected:	Not reported
Other cleaned up:	Not reported
Other metals found:	Not reported
Other metals cleaned:	Not reported
Other contaminants found:	Not reported
Other contaminants found description:	Not reported
PAHs found:	Not reported
PAHs cleaned up:	Not reported
PCBs found:	Not reported
PCBs cleaned up:	Not reported
Petro products found:	Y
Petro products cleaned:	Y
Sediments found:	Not reported
Sediments cleaned:	Not reported
Soil affected:	Not reported
Soil cleaned up:	Not reported
Surface water cleaned:	Not reported
VOCs found:	Y
VOCs cleaned:	Y
Cleanup other description:	Not reported
Num. of cleanup and re-dev. jobs:	Not reported
Past use greenspace acreage:	Not reported
Past use residential acreage:	Not reported
Past use commercial acreage:	Not reported
Past use industrial acreage:	Not reported
Future use greenspace acreage:	Not reported
Future use residential acreage:	Not reported
Future use commercial acreage:	Not reported
Future use industrial acreage:	Not reported
Greenspace acreage and type:	Not reported
Superfund Fed. landowner flag:	U
Arsenic cleaned up:	Not reported
Cadmium cleaned up:	Not reported
Chromium cleaned up:	Not reported
Copper cleaned up:	Not reported
Iron cleaned up:	Not reported
mercury cleaned up:	Not reported

Map ID
Direction
Distance
Elevation

MAP FINDINGS

Site

Database(s)

EDR ID Number
EPA ID Number

18TH STREET PARCEL (Continued)

1016346658

nickel cleaned up:	Not reported
No clean up:	Not reported
Pesticides cleaned up:	Not reported
Selenium cleaned up:	Not reported
SVOCs cleaned up:	Not reported
Unknown clean up:	Not reported
Arsenic contaminant found:	Not reported
Cadmium contaminant found:	Not reported
Chromium contaminant found:	Not reported
Copper contaminant found:	Not reported
Iron contaminant found:	Not reported
Mercury contaminant found:	Not reported
Nickel contaminant found:	Not reported
No contaminant found:	Not reported
Pesticides contaminant found:	Not reported
Selenium contaminant found:	Not reported
SVOCs contaminant found:	Not reported
Unknown contaminant found:	Not reported
Future Use: Multistory	Not reported
Media affected Bluiding Material:	Not reported
Media affected indoor air:	Not reported
Building material media cleaned up:	Not reported
Indoor air media cleaned up:	Not reported
Unknown media cleaned up:	Not reported
Past Use: Multistory	Not reported

FINDS:

Registry ID: 110038711034

Environmental Interest/Information System

US EPA Assessment, Cleanup and Redevelopment Exchange System (ACRES)
is an federal online database for Brownfields Grantees to
electronically submit data directly to EPA.

ECHO:

Envid: 1016346658
Registry ID: 110038711034
DFR URL: http://echo.epa.gov/detailed_facility_report?fid=110038711034

242
NNE
1/4-1/2
0.423 mi.
2231 ft.

LABOR TEMPLE PARKING LOT
2330 WEBSTER
OAKLAND, CA 94612

SLIC S108246008
Alameda County CS N/A

Relative:
Lower

SLIC:

Actual:
27 ft.

Region:	STATE
Facility Status:	Completed - Case Closed
Status Date:	10/30/1996
Global Id:	T06019758999
Lead Agency:	ALAMEDA COUNTY LOP
Lead Agency Case Number:	RO0002711
Latitude:	37.812568
Longitude:	-122.264344
Case Type:	Cleanup Program Site

Map ID
Direction
Distance
Elevation

MAP FINDINGS

Site

Database(s)

EDR ID Number
EPA ID Number

LABOR TEMPLE PARKING LOT (Continued)

S108246008

Case Worker: Not reported
Local Agency: Not reported
RB Case Number: NA
File Location: All Files are on GeoTracker or in the Local Agency Database
Potential Media Affected: Other Groundwater (uses other than drinking water)
Potential Contaminants of Concern: Not reported
Site History: Not reported

[Click here to access the California GeoTracker records for this facility:](#)

Alameda County CS:

Status: Case Closed
Record Id: RO0002711
PE: 5502
Facility Status: Case Closed

**243
SSW
1/4-1/2
0.424 mi.
2239 ft.**

**CITY OF OAKLAND / PACIFIC RENAISSAN
1000 FRANKLIN ST
OAKLAND, CA 94607**

**LUST
Alameda County CS
HIST CORTESE**

**S102434907
N/A**

**Relative:
Higher**

LUST:

**Actual:
41 ft.**

Region: STATE
Global Id: T0600101036
Latitude: 37.8011568
Longitude: -122.2716282
Case Type: LUST Cleanup Site
Status: Completed - Case Closed
Status Date: 08/12/2009
Lead Agency: ALAMEDA COUNTY LOP
Case Worker: Not reported
Local Agency: Not reported
RB Case Number: 01-1126
LOC Case Number: RO0000037
File Location: All Files are on GeoTracker or in the Local Agency Database
Potential Media Affect: Other Groundwater (uses other than drinking water)
Potential Contaminants of Concern: Gasoline
Site History: Not reported

[Click here to access the California GeoTracker records for this facility:](#)

Contact:

Global Id: T0600101036
Contact Type: Regional Board Caseworker
Contact Name: Regional Water Board
Organization Name: SAN FRANCISCO BAY RWQCB (REGION 2)
Address: 1515 CLAY ST SUITE 1400
City: OAKLAND
Email: Not reported
Phone Number: Not reported

Status History:

Global Id: T0600101036
Status: Completed - Case Closed
Status Date: 08/12/2009

Map ID
Direction
Distance
Elevation

MAP FINDINGS

Site

Database(s)

EDR ID Number
EPA ID Number

CITY OF OAKLAND / PACIFIC RENAISSAN (Continued)

S102434907

Global Id: T0600101036
Status: Completed - Case Closed
Status Date: 08/12/2009

Global Id: T0600101036
Status: Open - Case Begin Date
Status Date: 12/20/1991

Global Id: T0600101036
Status: Open - Verification Monitoring
Status Date: 08/01/2007

Regulatory Activities:

Global Id: T0600101036
Action Type: ENFORCEMENT
Date: 08/12/2009
Action: Closure/No Further Action Letter - #20090812

Global Id: T0600101036
Action Type: Other
Date: 12/20/1991
Action: Leak Reported

Global Id: T0600101036
Action Type: ENFORCEMENT
Date: 07/24/2009
Action: Staff Letter - #20090724

Global Id: T0600101036
Action Type: ENFORCEMENT
Date: 07/24/2009
Action: Notice of Violation - #20090724

Global Id: T0600101036
Action Type: REMEDIATION
Date: 01/01/1989
Action: Not reported

Global Id: T0600101036
Action Type: ENFORCEMENT
Date: 07/03/2008
Action: Technical Correspondence / Assistance / Other - #20080703

Global Id: T0600101036
Action Type: RESPONSE
Date: 08/10/2009
Action: Electronic Reporting Submittal Due

LUST REG 2:

Region: 2
Facility Id: 01-1126
Facility Status: Remedial action (cleanup) Underway
Case Number: 4036
How Discovered: Tank Closure
Leak Cause: Structure Failure

Map ID
Direction
Distance
Elevation

MAP FINDINGS

Site

Database(s)

EDR ID Number
EPA ID Number

CITY OF OAKLAND / PACIFIC RENAISSAN (Continued)

S102434907

Leak Source: Tank
Date Leak Confirmed: 4/27/1992
Oversight Program: LUST
Prelim. Site Assessment Workplan Submitted: Not reported
Preliminary Site Assessment Began: 5/29/1992
Pollution Characterization Began: Not reported
Pollution Remediation Plan Submitted: Not reported
Date Remediation Action Underway: 11/1/1992
Date Post Remedial Action Monitoring Began: Not reported

Alameda County CS:

Status: Verification Monitoring Underway
Record Id: RO0000037
PE: 5602
Facility Status: Verification Monitoring Underway

Status: Case Closed
Record Id: RO0000037
PE: 5602
Facility Status: Case Closed

HIST CORTESE:

Region: CORTESE
Facility County Code: 1
Reg By: LTNKA
Reg Id: 01-1126

AR244 USPS CARRIER
NNW 577 W GRAND AVE
1/4-1/2 OAKLAND, CA 94612
0.426 mi.
2251 ft. Site 1 of 2 in cluster AR

Alameda County CS U001599440
N/A

Relative: Alameda County CS:
Lower Status: Case Closed
Record Id: RO0000947
Actual: PE: 5602
23 ft. Facility Status: Case Closed

AR245 USPS CARRIER
NNW 577 WEST GRAND
1/4-1/2 OAKLAND, CA 94612
0.426 mi.
2251 ft. Site 2 of 2 in cluster AR

LUST S104241984
HIST CORTESE N/A

Relative: LUST:
Lower Region: STATE
Global Id: T0600101577
Actual: Latitude: 37.8111032131344
23 ft. Longitude: -122.271196234684
Case Type: LUST Cleanup Site
Status: Completed - Case Closed
Status Date: 01/11/1996
Lead Agency: ALAMEDA COUNTY LOP
Case Worker: Not reported

Map ID
Direction
Distance
Elevation

MAP FINDINGS

Site

Database(s)

EDR ID Number
EPA ID Number

USPS CARRIER (Continued)

S104241984

Local Agency: Not reported
RB Case Number: 01-1706
LOC Case Number: RO0000947
File Location: All Files are on GeoTracker or in the Local Agency Database
Potential Media Affect: Soil
Potential Contaminants of Concern: Gasoline
Site History: Not reported

[Click here to access the California GeoTracker records for this facility:](#)

Contact:

Global Id: T0600101577
Contact Type: Regional Board Caseworker
Contact Name: Regional Water Board
Organization Name: SAN FRANCISCO BAY RWQCB (REGION 2)
Address: 1515 CLAY ST SUITE 1400
City: OAKLAND
Email: Not reported
Phone Number: Not reported

Status History:

Global Id: T0600101577
Status: Completed - Case Closed
Status Date: 01/11/1996

Global Id: T0600101577
Status: Open - Case Begin Date
Status Date: 01/27/1993

Regulatory Activities:

Global Id: T0600101577
Action Type: Other
Date: 01/27/1993
Action: Leak Reported

Global Id: T0600101577
Action Type: REMEDIATION
Date: 09/09/9999
Action: Not reported

LUST REG 2:

Region: 2
Facility Id: 01-1706
Facility Status: Case Closed
Case Number: 3992
How Discovered: Tank Closure
Leak Cause: UNK
Leak Source: UNK
Date Leak Confirmed: Not reported
Oversight Program: LUST
Prelim. Site Assessment Workplan Submitted: Not reported
Preliminary Site Assessment Began: Not reported
Pollution Characterization Began: Not reported
Pollution Remediation Plan Submitted: Not reported
Date Remediation Action Underway: Not reported

Map ID
Direction
Distance
Elevation

MAP FINDINGS

Site

Database(s)

EDR ID Number
EPA ID Number

USPS CARRIER (Continued)

S104241984

Date Post Remedial Action Monitoring Began: Not reported

HIST CORTESE:

Region: CORTESE
Facility County Code: 1
Reg By: LTNKA
Reg Id: 01-1706

AS246
West
1/4-1/2
0.429 mi.
2266 ft.

EMBL LLC TANK
1501 MARTIN LUTHER KING JR WAY
OAKLAND, CA 94612

Alameda County CS
HAZNET
S117299700
N/A

Site 1 of 3 in cluster AS

Relative:
Higher

Alameda County CS:

Status: Leak Confirmation
Record Id: RO0003148
PE: 5602
Facility Status: Leak Confirmation

Actual:
36 ft.

Status: Preliminary Site Assessment Underway
Record Id: RO0003148
PE: 5602
Facility Status: Preliminary Site Assessment Underway

Status: Pollution Characterization
Record Id: RO0003148
PE: 5602
Facility Status: Pollution Characterization

HAZNET:

envid: S117299700
Year: 2013
GEPAID: CAC002741956
Contact: CLARK R BEERMANN
Telephone: 2097431463
Mailing Name: Not reported
Mailing Address: PO BOX 767
Mailing City,St,Zip: TWAIN HARTE, CA 953830767
Gen County: Alameda
TSD EPA ID: CAD009466392
TSD County: Contra Costa
Waste Category: Not reported
Disposal Method: Other Treatment
Tons: 0.25
Cat Decode: Not reported
Method Decode: Other Treatment
Facility County: Not reported

Map ID
Direction
Distance
Elevation

MAP FINDINGS

EDR ID Number
EPA ID Number

AS247
West
1/4-1/2
0.429 mi.
2266 ft.

EMBL LLC TANK
1501 MARTIN LUTHER KING JR WAY
OAKLAND, CA 94612

Site 2 of 3 in cluster AS

LUST **S117333533**
N/A

Relative:
Higher

Actual:
36 ft.

LUST:

Region: STATE
Global Id: T10000006271
Latitude: 37.807222
Longitude: -122.275702
Case Type: LUST Cleanup Site
Status: Open - Site Assessment
Status Date: 10/14/2014
Lead Agency: ALAMEDA COUNTY LOP
Case Worker: KEN
Local Agency: ALAMEDA COUNTY LOP
RB Case Number: Not reported
LOC Case Number: RO0003148
File Location: Not reported
Potential Media Affect: Other Groundwater (uses other than drinking water), Soil, Soil Vapor
Potential Contaminants of Concern: Gasoline
Site History: Petroleum hydrocarbons were detected in a soil sample collected during removal of an underground storage tank from beneath the sidewalk along 15th Street. Further investigation of the extent of contamination will be required. On December 3, 2013, one 1,000 gallon underground storage tank (UST) and related product piping was removed from the site. The UST historically contained gasoline. During tank excavation, reported concentrations included up to 906 milligrams per kilogram (mg/kg) Total Petroleum Hydrocarbons as gasoline (TPHg), 15.1 mg/kg toluene, 27.2 mg/kg ethylbenzene, 222 mg/kg total xylenes, 20.1 mg/kg naphthalene, and 0.560 mg/kg methyl ethyl ketone (MEK) were detected in soil taken from beneath the UST at a depth of eight (8) feet below ground surface.

[Click here to access the California GeoTracker records for this facility:](#)

Contact:

Global Id: T10000006271
Contact Type: Regional Board Caseworker
Contact Name: Regional Water Board
Organization Name: SAN FRANCISCO BAY RWQCB (REGION 2)
Address: 1515 CLAY ST SUITE 1400
City: OAKLAND
Email: Not reported
Phone Number: Not reported

Global Id: T10000006271
Contact Type: Local Agency Caseworker
Contact Name: KEITH NOWELL
Organization Name: ALAMEDA COUNTY LOP
Address: 1131 Harbor Bay Parkway
City: ALAMEDA
Email: keith.nowell@acgov.org
Phone Number: 5105676764

Status History:

Global Id: T10000006271
Status: Open - Case Begin Date

Map ID
Direction
Distance
Elevation

MAP FINDINGS

Site

Database(s)

EDR ID Number
EPA ID Number

EMBL LLC TANK (Continued)

S117333533

Status Date: 12/03/2013

Global Id: T10000006271
Status: Open - Site Assessment
Status Date: 10/14/2014

Regulatory Activities:

Global Id: T10000006271
Action Type: Other
Date: 12/03/2013
Action: Leak Stopped

Global Id: T10000006271
Action Type: ENFORCEMENT
Date: 06/15/2015
Action: Staff Letter - #20150615

Global Id: T10000006271
Action Type: RESPONSE
Date: 10/09/2014
Action: Tank Removal Report / UST Sampling Report

Global Id: T10000006271
Action Type: RESPONSE
Date: 07/03/2015
Action: Electronic Reporting Submittal Due

Global Id: T10000006271
Action Type: RESPONSE
Date: 10/09/2014
Action: Other Report / Document

Global Id: T10000006271
Action Type: ENFORCEMENT
Date: 11/21/2014
Action: Notice of Responsibility - #2014-11-21

Global Id: T10000006271
Action Type: ENFORCEMENT
Date: 01/26/2015
Action: Staff Letter - #2015-01-26

Global Id: T10000006271
Action Type: RESPONSE
Date: 08/04/2015
Action: Soil and Water Investigation Workplan

Global Id: T10000006271
Action Type: RESPONSE
Date: 10/09/2014
Action: Tank Removal Report / UST Sampling Report

Global Id: T10000006271
Action Type: Other
Date: 08/01/2014
Action: Leak Reported

Map ID
Direction
Distance
Elevation

MAP FINDINGS

Site

Database(s)

EDR ID Number
EPA ID Number

EMBL LLC TANK (Continued)

S117333533

Global Id: T10000006271
Action Type: RESPONSE
Date: 10/09/2014
Action: Other Report / Document

Global Id: T10000006271
Action Type: Other
Date: 12/03/2013
Action: Leak Discovery

AO248
North
1/4-1/2
0.440 mi.
2321 ft.
NEGHERBON AUTO CENTER
2345 BROADWAY
OAKLAND, CA 94612
Site 2 of 3 in cluster AO

LUST
SLIC
Alameda County CS
S108751887
N/A

Relative:
Lower

LUST:

Actual:
26 ft.

Region: STATE
Global Id: T0600100957
Latitude: 37.8126107518096
Longitude: -122.266218066216
Case Type: LUST Cleanup Site
Status: Completed - Case Closed
Status Date: 09/13/1994
Lead Agency: ALAMEDA COUNTY LOP
Case Worker: Not reported
Local Agency: Not reported
RB Case Number: 01-1037
LOC Case Number: RO0001190
File Location: All Files are on GeoTracker or in the Local Agency Database
Potential Media Affect: Other Groundwater (uses other than drinking water)
Potential Contaminants of Concern: Gasoline
Site History: Not reported

Click here to access the California GeoTracker records for this facility:

Contact:

Global Id: T0600100957
Contact Type: Regional Board Caseworker
Contact Name: Regional Water Board
Organization Name: SAN FRANCISCO BAY RWQCB (REGION 2)
Address: 1515 CLAY ST SUITE 1400
City: OAKLAND
Email: Not reported
Phone Number: Not reported

Status History:

Global Id: T0600100957
Status: Completed - Case Closed
Status Date: 09/13/1994

Global Id: T0600100957
Status: Open - Case Begin Date
Status Date: 07/31/1991

Regulatory Activities:

Map ID
Direction
Distance
Elevation

MAP FINDINGS

Site

Database(s)

EDR ID Number
EPA ID Number

NEGHERBON AUTO CENTER (Continued)

S108751887

Global Id: T0600100957
Action Type: Other
Date: 08/06/1991
Action: Leak Reported

Global Id: T0600100957
Action Type: REMEDIATION
Date: 09/09/9999
Action: Excavation

SLIC:

Region: STATE
Facility Status: **Open - Site Assessment**
Status Date: 04/26/2012
Global Id: T10000003613
Lead Agency: DEPARTMENT OF TOXIC SUBSTANCES CONTROL
Lead Agency Case Number: Not reported
Latitude: 37.8130303124225
Longitude: -122.266818881035
Case Type: Cleanup Program Site
Case Worker: Not reported
Local Agency: DEPARTMENT OF TOXIC SUBSTANCES CONTROL
RB Case Number: Not reported
File Location: All Files are on GeoTracker or in the Local Agency Database
Potential Media Affected: Other Groundwater (uses other than drinking water), Soil
Potential Contaminants of Concern: 1,1,1-Trichloroethane (TCA), Dichloroethane (DCA), Dichloroethene (DCE), Other Chlorinated Hydrocarbons, Other Solvent or Non-Petroleum Hydrocarbon, Tetrachloroethylene (PCE), Trichloroethylene (TCE), Arsenic, Lead, Diesel, Gasoline, MTBE / TBA / Other Fuel Oxygenates, Waste Oil / Motor / Hydraulic / Lubricating

Site History: Project is city block bounded by Broadway, 23rd, 24th & Valley Streets. Includes 2301-2345 Broadway; 421-455 24th St.; 444 23rd St.; and 2320-2354 Valley St. The site includes 5 parcels (APN 8-739-2, 8-739-4, 8-739-5, 8-739-7) that have historically been used as commercial facilities including auto dealerships/repair facilities. Associated potential chemical uses, storage, and handling included bulk waste oil in an above ground tanks, hydraulic oil related to lifts, and use of various types of cleaners and lubricants. The site is being redeveloped by Signature Redevelopment Group and will include commercial and residential land uses. Phase I and II Environmental Site Assessments have been conducted on different parcels within the redevelopment site since 2001. Soil and groundwater impacts have been identified on four of the five parcels located within the boundaries of the redevelopment project. Chlorinated and non-chlorinated volatile organic compounds (VOCs) and petroleum hydrocarbons as gasoline, diesel and motor oil have been detected in groundwater. Data indicates that a 1,1-dichloroethane plume exists under the majority of the site. Lead has been detected in shallow soil and at depths up to 13 feet below ground surface. Parcel 8-739-7 is listed as a closed underground storage tank (UST) site (ACEH Fuel Leak Case No. RO0001190 and Geotracker Global ID T06001000957). Two USTs (one 1,000 gallon leaded gasoline UST and one 550 gallon waste oil UST) were removed from the northern portion of the parcel in 1991. Petroleum hydrocarbons and VOCs were detected in confirmation soil samples collected from the UST pit. One groundwater monitoring well (MW-1) was installed in the tank pit and groundwater monitoring was

Map ID
Direction
Distance
Elevation

MAP FINDINGS

Site

Database(s)

EDR ID Number
EPA ID Number

NEGHERBON AUTO CENTER (Continued)

S108751887

conducted from 1992 until 1993. The case was closed after four consecutive quarters of non-detects for petroleum hydrocarbons. At the time of closure, low levels of chlorinated VOCs were detected in groundwater. Limiting conditions at the site at the time of the UST removals prevented the over excavation of all impacted soil and thus there may be areas of contaminated soil remaining beneath the building and the sidewalk in the vicinity of the former tanks. Data collected during field investigations conducted in 2006 and 2011 indicate that another source of petroleum hydrocarbons likely exists at the site on parcel 8-739-7. Additional investigation is required to characterize the site including determination of groundwater flow direction, vertical and lateral delineation of contaminants of concern in soil and groundwater, plume stability, and identification of sources of petroleum hydrocarbons and chlorinated VOCs. Electronic submittal of data and documents requested for completeness of database.

[Click here to access the California GeoTracker records for this facility:](#)

Alameda County CS:

Status: Case Closed
Record Id: RO0001190
PE: 5602
Facility Status: Case Closed

AO249
North
1/4-1/2
0.440 mi.
2321 ft.

NEGHERBON AUTO CENTER
2345 BROADWAY
OAKLAND, CA 94612
Site 3 of 3 in cluster AO

RCRA-SQG
LUST
FINDS
EMI
HAZNET
HIST CORTESE
ECHO

1000595611
CAD983595612

Relative:
Lower

Actual:
26 ft.

RCRA-SQG:

Date form received by agency: 06/04/2001
Facility name: NEGHERBON AUTO CENTER
Facility address: 2345 BROADWAY
OAKLAND, CA 94612
EPA ID: CAD983595612
Contact: DENNIS MILLER
Contact address: 2345 BROADWAY
OAKLAND, CA 94612
Contact country: US
Contact telephone: (510) 773-2362
Contact email: Not reported
EPA Region: 09
Classification: Small Small Quantity Generator
Description: Handler: generates more than 100 and less than 1000 kg of hazardous waste during any calendar month and accumulates less than 6000 kg of hazardous waste at any time; or generates 100 kg or less of hazardous waste during any calendar month, and accumulates more than 1000 kg of hazardous waste at any time

Owner/Operator Summary:

Owner/operator name: N A C 2000 L L C
Owner/operator address: 2345 BROADWAY
OAKLAND, CA 94612

Map ID
Direction
Distance
Elevation

MAP FINDINGS

Site

Database(s)

EDR ID Number
EPA ID Number

NEGHERBON AUTO CENTER (Continued)

1000595611

Owner/operator country: Not reported
Owner/operator telephone: (510) 588-2550
Legal status: Private
Owner/Operator Type: Owner
Owner/Op start date: Not reported
Owner/Op end date: Not reported

Owner/operator name: NOT REQUIRED
Owner/operator address: NOT REQUIRED
NOT REQUIRED, ME 99999

Owner/operator country: Not reported
Owner/operator telephone: (415) 555-1212
Legal status: Private
Owner/Operator Type: Operator
Owner/Op start date: Not reported
Owner/Op end date: Not reported

Handler Activities Summary:

U.S. importer of hazardous waste: No
Mixed waste (haz. and radioactive): No
Recycler of hazardous waste: No
Transporter of hazardous waste: No
Treater, storer or disposer of HW: No
Underground injection activity: No
On-site burner exemption: No
Furnace exemption: No
Used oil fuel burner: No
Used oil processor: No
User oil refiner: No
Used oil fuel marketer to burner: No
Used oil Specification marketer: No
Used oil transfer facility: No
Used oil transporter: No

. Waste code: D001
. Waste name: IGNITABLE WASTE

. Waste code: D002
. Waste name: CORROSIVE WASTE

Violation Status: No violations found

LUST REG 2:

Region: 2
Facility Id: 01-1037
Facility Status: Case Closed
Case Number: 1099
How Discovered: Tank Closure
Leak Cause: Structure Failure
Leak Source: Tank
Date Leak Confirmed: Not reported
Oversight Program: LUST
Prelim. Site Assessment Workplan Submitted: 3/4/1992
Preliminary Site Assessment Began: Not reported
Pollution Characterization Began: Not reported
Pollution Remediation Plan Submitted: Not reported
Date Remediation Action Underway: Not reported

Map ID
Direction
Distance
Elevation

MAP FINDINGS

Site

Database(s)

EDR ID Number
EPA ID Number

NEGHERBON AUTO CENTER (Continued)

1000595611

Date Post Remedial Action Monitoring Began: Not reported

FINDS:

Registry ID: 110002853430

Environmental Interest/Information System

RCRAInfo is a national information system that supports the Resource Conservation and Recovery Act (RCRA) program through the tracking of events and activities related to facilities that generate, transport, and treat, store, or dispose of hazardous waste. RCRAInfo allows RCRA program staff to track the notification, permit, compliance, and corrective action activities required under RCRA.

EMI:

Year: 2001
County Code: 1
Air Basin: SF
Facility ID: 12434
Air District Name: BA
SIC Code: 5511
Air District Name: BAY AREA AQMD
Community Health Air Pollution Info System: Not reported
Consolidated Emission Reporting Rule: Not reported
Total Organic Hydrocarbon Gases Tons/Yr: 0
Reactive Organic Gases Tons/Yr: 0
Carbon Monoxide Emissions Tons/Yr: 0
NOX - Oxides of Nitrogen Tons/Yr: 0
SOX - Oxides of Sulphur Tons/Yr: 0
Particulate Matter Tons/Yr: 0
Part. Matter 10 Micrometers and Smllr Tons/Yr:0

Year: 2003
County Code: 1
Air Basin: SF
Facility ID: 12434
Air District Name: BA
SIC Code: 5511
Air District Name: BAY AREA AQMD
Community Health Air Pollution Info System: Not reported
Consolidated Emission Reporting Rule: Not reported
Total Organic Hydrocarbon Gases Tons/Yr: 0
Reactive Organic Gases Tons/Yr: 0
Carbon Monoxide Emissions Tons/Yr: 0
NOX - Oxides of Nitrogen Tons/Yr: 0
SOX - Oxides of Sulphur Tons/Yr: 0
Particulate Matter Tons/Yr: 0
Part. Matter 10 Micrometers and Smllr Tons/Yr:0

Year: 2004
County Code: 1
Air Basin: SF
Facility ID: 12434
Air District Name: BA
SIC Code: 5511

Map ID
Direction
Distance
Elevation

MAP FINDINGS

Site

Database(s)

EDR ID Number
EPA ID Number

NEGHERBON AUTO CENTER (Continued)

1000595611

Air District Name: BAY AREA AQMD
Community Health Air Pollution Info System: Not reported
Consolidated Emission Reporting Rule: Not reported
Total Organic Hydrocarbon Gases Tons/Yr: 0.08
Reactive Organic Gases Tons/Yr: 0.032
Carbon Monoxide Emissions Tons/Yr: 0
NOX - Oxides of Nitrogen Tons/Yr: 0
SOX - Oxides of Sulphur Tons/Yr: 0
Particulate Matter Tons/Yr: 0
Part. Matter 10 Micrometers and Smlr Tons/Yr:0

Year: 2005
County Code: 1
Air Basin: SF
Facility ID: 12434
Air District Name: BA
SIC Code: 5511
Air District Name: BAY AREA AQMD
Community Health Air Pollution Info System: Not reported
Consolidated Emission Reporting Rule: Not reported
Total Organic Hydrocarbon Gases Tons/Yr: .08
Reactive Organic Gases Tons/Yr: .032
Carbon Monoxide Emissions Tons/Yr: 0
NOX - Oxides of Nitrogen Tons/Yr: 0
SOX - Oxides of Sulphur Tons/Yr: 0
Particulate Matter Tons/Yr: 0
Part. Matter 10 Micrometers and Smlr Tons/Yr:0

Year: 2006
County Code: 1
Air Basin: SF
Facility ID: 12434
Air District Name: BA
SIC Code: 5511
Air District Name: BAY AREA AQMD
Community Health Air Pollution Info System: Not reported
Consolidated Emission Reporting Rule: Not reported
Total Organic Hydrocarbon Gases Tons/Yr: .08
Reactive Organic Gases Tons/Yr: .032
Carbon Monoxide Emissions Tons/Yr: 0
NOX - Oxides of Nitrogen Tons/Yr: 0
SOX - Oxides of Sulphur Tons/Yr: 0
Particulate Matter Tons/Yr: 0
Part. Matter 10 Micrometers and Smlr Tons/Yr:0

Year: 2007
County Code: 1
Air Basin: SF
Facility ID: 12434
Air District Name: BA
SIC Code: 5511
Air District Name: BAY AREA AQMD
Community Health Air Pollution Info System: Not reported
Consolidated Emission Reporting Rule: Not reported
Total Organic Hydrocarbon Gases Tons/Yr: .08
Reactive Organic Gases Tons/Yr: .032
Carbon Monoxide Emissions Tons/Yr: 0

Map ID
Direction
Distance
Elevation

MAP FINDINGS

Site

Database(s)

EDR ID Number
EPA ID Number

NEGHERBON AUTO CENTER (Continued)

1000595611

NOX - Oxides of Nitrogen Tons/Yr: 0
SOX - Oxides of Sulphur Tons/Yr: 0
Particulate Matter Tons/Yr: 0
Part. Matter 10 Micrometers and Smlr Tons/Yr:0

HAZNET:

envid: 1000595611
Year: 2009
GEPAID: CAD983595612
Contact: GARY NAGHARBON GM
Telephone: 5108937282
Mailing Name: Not reported
Mailing Address: 2345 BROADWAY
Mailing City,St,Zip: OAKLAND, CA 946120000
Gen County: Not reported
TSD EPA ID: CAD982444481
TSD County: Not reported
Waste Category: Waste oil and mixed oil
Disposal Method: Storage, Bulking, And/Or Transfer Off Site--No Treatment/Reovery (H010-H129) Or (H131-H135)
Tons: 0.323
Cat Decode: Waste oil and mixed oil
Method Decode: Storage, Bulking, And/Or Transfer Off Site--No Treatment/Reovery (H010-H129) Or (H131-H135)
Facility County: Alameda

envid: 1000595611
Year: 2004
GEPAID: CAD983595612
Contact: GARY NAGHARBON GM
Telephone: 5108937282
Mailing Name: Not reported
Mailing Address: 2345 BROADWAY
Mailing City,St,Zip: OAKLAND, CA 946120000
Gen County: Not reported
TSD EPA ID: CAD053044053
TSD County: Not reported
Waste Category: Aqueous solution with total organic residues less than 10 percent
Disposal Method: Not reported
Tons: 0.29
Cat Decode: Aqueous solution with total organic residues less than 10 percent
Method Decode: Not reported
Facility County: Alameda

envid: 1000595611
Year: 2004
GEPAID: CAD983595612
Contact: GARY NAGHARBON GM
Telephone: 5108937282
Mailing Name: Not reported
Mailing Address: 2345 BROADWAY
Mailing City,St,Zip: OAKLAND, CA 946120000
Gen County: Not reported
TSD EPA ID: CA0000084517
TSD County: Not reported
Waste Category: Aqueous solution with total organic residues less than 10 percent
Disposal Method: Transfer Station

Map ID
Direction
Distance
Elevation

MAP FINDINGS

Site

Database(s)

EDR ID Number
EPA ID Number

NEGHERBON AUTO CENTER (Continued)

1000595611

Tons: 0.36
Cat Decode: Aqueous solution with total organic residues less than 10 percent
Method Decode: Transfer Station
Facility County: Alameda

envid: 1000595611
Year: 2003
GEPAID: CAD983595612
Contact: GARY NAGHARBON GM
Telephone: 5108937282
Mailing Name: Not reported
Mailing Address: 2345 BROADWAY
Mailing City,St,Zip: OAKLAND, CA 946120000
Gen County: Not reported
TSD EPA ID: CA0000084517
TSD County: Not reported
Waste Category: 14
Disposal Method: Transfer Station
Tons: 0.03
Cat Decode: Not reported
Method Decode: Transfer Station
Facility County: Alameda

envid: 1000595611
Year: 2003
GEPAID: CAD983595612
Contact: GARY NAGHARBON GM
Telephone: 5108937282
Mailing Name: Not reported
Mailing Address: 2345 BROADWAY
Mailing City,St,Zip: OAKLAND, CA 946120000
Gen County: Not reported
TSD EPA ID: CA0000084517
TSD County: Not reported
Waste Category: Aqueous solution with total organic residues less than 10 percent
Disposal Method: Transfer Station
Tons: 1.9
Cat Decode: Aqueous solution with total organic residues less than 10 percent
Method Decode: Transfer Station
Facility County: Alameda

[Click this hyperlink](#) while viewing on your computer to access
52 additional CA_HAZNET: record(s) in the EDR Site Report.

HIST CORTESE:

Region: CORTESE
Facility County Code: 1
Reg By: LTNKA
Reg Id: 01-1037

ECHO:

Envid: 1000595611
Registry ID: 110002853430
DFR URL: http://echo.epa.gov/detailed_facility_report?fid=110002853430

Map ID
Direction
Distance
Elevation

MAP FINDINGS

Site

Database(s)

EDR ID Number
EPA ID Number

250
SSE
1/4-1/2
0.440 mi.
2321 ft.

CITY OF OAKLAND
1310 OAK ST
OAKLAND, CA 94612

LUST
Alameda County CS
SWEEPS UST
HAZNET
HIST CORTESE

U003713696
N/A

Relative:
Lower

LUST:

Actual:
27 ft.

Region: STATE
Global Id: T0600101703
Latitude: 37.800428
Longitude: -122.2632162
Case Type: LUST Cleanup Site
Status: Completed - Case Closed
Status Date: 05/04/1994
Lead Agency: ALAMEDA COUNTY LOP
Case Worker: Not reported
Local Agency: Not reported
RB Case Number: 01-1837
LOC Case Number: RO0000779
File Location: All Files are on GeoTracker or in the Local Agency Database
Potential Media Affect: Soil
Potential Contaminants of Concern: Diesel
Site History: Not reported

[Click here to access the California GeoTracker records for this facility:](#)

Contact:

Global Id: T0600101703
Contact Type: Regional Board Caseworker
Contact Name: Regional Water Board
Organization Name: SAN FRANCISCO BAY RWQCB (REGION 2)
Address: 1515 CLAY ST SUITE 1400
City: OAKLAND
Email: Not reported
Phone Number: Not reported

Status History:

Global Id: T0600101703
Status: Completed - Case Closed
Status Date: 05/04/1994

Global Id: T0600101703
Status: Open - Case Begin Date
Status Date: 07/30/1993

Regulatory Activities:

Global Id: T0600101703
Action Type: Other
Date: 07/30/1993
Action: Leak Reported

Global Id: T0600101703
Action Type: REMEDIATION
Date: 09/09/9999
Action: Excavation

LUST REG 2:

Map ID
Direction
Distance
Elevation

MAP FINDINGS

Site

Database(s)

EDR ID Number
EPA ID Number

CITY OF OAKLAND (Continued)

U003713696

Region: 2
Facility Id: 01-1837
Facility Status: Case Closed
Case Number: 4605
How Discovered: Tank Closure
Leak Cause: UNK
Leak Source: Tank
Date Leak Confirmed: 8/11/1993
Oversight Program: LUST
Prelim. Site Assessment Workplan Submitted: Not reported
Preliminary Site Assessment Began: Not reported
Pollution Characterization Began: Not reported
Pollution Remediation Plan Submitted: Not reported
Date Remediation Action Underway: Not reported
Date Post Remedial Action Monitoring Began: Not reported

Alameda County CS:

Status: Case Closed
Record Id: RO0000779
PE: 5602
Facility Status: Case Closed

SWEEPS UST:

Status: Not reported
Comp Number: 4599
Number: Not reported
Board Of Equalization: Not reported
Referral Date: Not reported
Action Date: Not reported
Created Date: Not reported
Owner Tank Id: Not reported
SWRCB Tank Id: 01-000-004599-000001
Tank Status: Not reported
Capacity: 1
Active Date: Not reported
Tank Use: M.V. FUEL
STG: PRODUCT
Content: DIESEL
Number Of Tanks: 1

HAZNET:

envid: U003713696
Year: 2013
GEPAID: CAL000383466
Contact: NANCY HUMPHREY
Telephone: 5102386259
Mailing Name: Not reported
Mailing Address: 250 FRANK H OGAWA PLAZA STE 5301
Mailing City,St,Zip: OAKLAND, CA 946120000
Gen County: Alameda
TSD EPA ID: CAD028409019
TSD County: Los Angeles
Waste Category: Not reported
Disposal Method: Storage, Bulking, And/Or Transfer Off Site--No Treatment/Reovery (H010-H129) Or (H131-H135)
Tons: 0.1875

Map ID
Direction
Distance
Elevation

MAP FINDINGS

Site

Database(s)

EDR ID Number
EPA ID Number

CITY OF OAKLAND (Continued)

U003713696

Cat Decode: Not reported
Method Decode: Storage, Bulking, And/Or Transfer Off Site--No Treatment/Reovery
(H010-H129) Or (H131-H135)
Facility County: Not reported

envid: U003713696
Year: 2013
GEPAID: CAL000383466
Contact: NANCY HUMPHREY
Telephone: 5102386259
Mailing Name: Not reported
Mailing Address: 250 FRANK H OGAWA PLAZA STE 5301
Mailing City,St,Zip: OAKLAND, CA 946120000
Gen County: Alameda
TSD EPA ID: CAD028409019
TSD County: Los Angeles
Waste Category: Not reported
Disposal Method: Fuel Blending Prior To Energy Recovery At Another Site
Tons: 0.0825
Cat Decode: Not reported
Method Decode: Fuel Blending Prior To Energy Recovery At Another Site
Facility County: Not reported

envid: U003713696
Year: 2013
GEPAID: CAL000383466
Contact: NANCY HUMPHREY
Telephone: 5102386259
Mailing Name: Not reported
Mailing Address: 250 FRANK H OGAWA PLAZA STE 5301
Mailing City,St,Zip: OAKLAND, CA 946120000
Gen County: Alameda
TSD EPA ID: CAD028409019
TSD County: Los Angeles
Waste Category: Not reported
Disposal Method: Storage, Bulking, And/Or Transfer Off Site--No Treatment/Reovery
(H010-H129) Or (H131-H135)
Tons: 0.125
Cat Decode: Not reported
Method Decode: Storage, Bulking, And/Or Transfer Off Site--No Treatment/Reovery
(H010-H129) Or (H131-H135)
Facility County: Not reported

envid: U003713696
Year: 2013
GEPAID: CAL000383466
Contact: NANCY HUMPHREY
Telephone: 5102386259
Mailing Name: Not reported
Mailing Address: 250 FRANK H OGAWA PLAZA STE 5301
Mailing City,St,Zip: OAKLAND, CA 946120000
Gen County: Alameda
TSD EPA ID: CAD028409019
TSD County: Los Angeles
Waste Category: Not reported
Disposal Method: Storage, Bulking, And/Or Transfer Off Site--No Treatment/Reovery
(H010-H129) Or (H131-H135)

Map ID
Direction
Distance
Elevation

MAP FINDINGS

Site

Database(s)

EDR ID Number
EPA ID Number

CITY OF OAKLAND (Continued)

U003713696

Tons: 0.0834
Cat Decode: Not reported
Method Decode: Storage, Bulking, And/Or Transfer Off Site--No Treatment/Reovery
(H010-H129) Or (H131-H135)
Facility County: Not reported

HIST CORTESE:

Region: CORTESE
Facility County Code: 1
Reg By: LTNKA
Reg Id: 01-1837

251
WSW
1/4-1/2
0.440 mi.
2324 ft.

**11TH AND CLAY ST PARCEL T5/T6
0 11TH AND CLAY
OAKLAND, CA 94612**

**SLIC S108245886
Alameda County CS N/A**

**Relative:
Higher**

SLIC:

Region: STATE
Facility Status: Completed - Case Closed
Status Date: 10/04/2001
Global Id: T06019739482
Lead Agency: ALAMEDA COUNTY LOP
Lead Agency Case Number: RO0002503
Latitude: 37.803233
Longitude: -122.274919
Case Type: Cleanup Program Site
Case Worker: Not reported
Local Agency: Not reported
RB Case Number: NA
File Location: All Files are on GeoTracker or in the Local Agency Database
Potential Media Affected: Other Groundwater (uses other than drinking water)
Potential Contaminants of Concern: Not reported
Site History: Not reported

**Actual:
41 ft.**

[Click here to access the California GeoTracker records for this facility:](#)

Alameda County CS:

Status: Case Closed
Record Id: RO0002503
PE: 5502
Facility Status: Case Closed

AP252
WSW
1/4-1/2
0.448 mi.
2368 ft.

**CITY CENTER GARAGE WEST SITE
UNKNOWN 12TH ST & JEFFERSON ST
OAKLAND, CA 94607**

**SLIC S101641539
N/A**

Site 3 of 4 in cluster AP

**Relative:
Higher**

SLIC:

Region: STATE
Facility Status: Completed - Case Closed
Status Date: 06/04/2009
Global Id: SLT2O132138

**Actual:
40 ft.**

Map ID
Direction
Distance
Elevation

MAP FINDINGS

Site

Database(s)

EDR ID Number
EPA ID Number

CITY CENTER GARAGE WEST SITE (Continued)

S101641539

Lead Agency: SAN FRANCISCO BAY RWQCB (REGION 2)
Lead Agency Case Number: Not reported
Latitude: 37.804368
Longitude: -122.275623
Case Type: Cleanup Program Site
Case Worker: UUU
Local Agency: Not reported
RB Case Number: SLT2O132138
File Location: Local Agency
Potential Media Affected: Not reported
Potential Contaminants of Concern: Not reported
Site History: BUILDING ARE 12 AND 14TH STREETS, CLAY STREET AND JEFFERSON. ALAMEDA COUNTY ENVIRONMENTAL HEALTH CLOSED CASE NO RO00001059. SITE NAME: CITY OF OAKLAND (VACANT LOT) 1330 MARTIN LUTHER KING WAY (AT 14TH STREET) THIS IS A SQUARE BLOCK BOUNDED BY 12TH STREET, JEFFERSON, 14TH STREET AND MLK WAY. TECHNICAL REPORTS ARE POSTED ON ALAMEDA COUNTY'S WEBSITE AT ACGOV.ORG (SEARCH LOCAL OVERSIGHT PROGRAM). CASE WAS CLOSED MAY 5, 1995. FOR MORE INFORMATION ALSO RESEARCH REGIONAL BOARD CASE NOS. 01-0642 AND 01S0192. ALSO RESEARCH ALAMEDA COUNTY'S WEBSITE CASE NO. RO00001059

[Click here to access the California GeoTracker records for this facility:](#)

SLIC REG 2:

Region: 2
Facility ID: SLT2O132138
Facility Status: Leak being confirmed
Date Closed: Not reported
Local Case #: Not reported
How Discovered: Not reported
Leak Cause: Not reported
Leak Source: Not reported
Date Confirmed: Not reported
Date Prelim Site Assmnt Workplan Submitted: Not reported
Date Preliminary Site Assessment Began: Not reported
Date Pollution Characterization Began: Not reported
Date Remediation Plan Submitted: Not reported
Date Remedial Action Underway: Not reported
Date Post Remedial Action Monitoring Began: Not reported

253
SSE
1/4-1/2
0.451 mi.
2382 ft.

WESTERN UNION
125 12TH ST
OAKLAND, CA 94607

LUST
Alameda County CS
SWEEPS UST
HIST CORTESE

S100933266
N/A

Relative:
Lower

LUST:

Actual:
32 ft.

Region: STATE
Global Id: T0600101541
Latitude: 37.799628
Longitude: -122.264292
Case Type: LUST Cleanup Site
Status: Completed - Case Closed
Status Date: 08/01/1995
Lead Agency: ALAMEDA COUNTY LOP
Case Worker: Not reported
Local Agency: Not reported

Map ID
Direction
Distance
Elevation

MAP FINDINGS

Site

Database(s)

EDR ID Number
EPA ID Number

WESTERN UNION (Continued)

S100933266

RB Case Number: 01-1668
LOC Case Number: RO0001155
File Location: All Files are on GeoTracker or in the Local Agency Database
Potential Media Affect: Soil
Potential Contaminants of Concern: Diesel
Site History: Not reported

[Click here to access the California GeoTracker records for this facility:](#)

Contact:

Global Id: T0600101541
Contact Type: Regional Board Caseworker
Contact Name: Regional Water Board
Organization Name: SAN FRANCISCO BAY RWQCB (REGION 2)
Address: 1515 CLAY ST SUITE 1400
City: OAKLAND
Email: Not reported
Phone Number: Not reported

Status History:

Global Id: T0600101541
Status: Completed - Case Closed
Status Date: 08/01/1995

Global Id: T0600101541
Status: Open - Case Begin Date
Status Date: 08/06/1990

Regulatory Activities:

Global Id: T0600101541
Action Type: Other
Date: 08/06/1990
Action: Leak Reported

Global Id: T0600101541
Action Type: REMEDIATION
Date: 09/09/9999
Action: Excavation

LUST REG 2:

Region: 2
Facility Id: 01-1668
Facility Status: Case Closed
Case Number: 3741
How Discovered: Tank Closure
Leak Cause: Structure Failure
Leak Source: Tank
Date Leak Confirmed: 3/9/1992
Oversight Program: LUST
Prelim. Site Assessment Workplan Submitted: 11/28/1990
Preliminary Site Assessment Began: 9/28/1990
Pollution Characterization Began: Not reported
Pollution Remediation Plan Submitted: Not reported
Date Remediation Action Underway: Not reported
Date Post Remedial Action Monitoring Began: Not reported

Map ID
Direction
Distance
Elevation

MAP FINDINGS

Site

Database(s)

EDR ID Number
EPA ID Number

WESTERN UNION (Continued)

S100933266

Alameda County CS:

Status: Case Closed
Record Id: RO0001155
PE: 5602
Facility Status: Case Closed

SWEEPS UST:

Status: Not reported
Comp Number: 1416
Number: Not reported
Board Of Equalization: Not reported
Referral Date: Not reported
Action Date: Not reported
Created Date: Not reported
Owner Tank Id: Not reported
SWRCB Tank Id: 01-000-001416-000001
Tank Status: Not reported
Capacity: 350
Active Date: Not reported
Tank Use: OIL
STG: PRODUCT
Content: DIESEL
Number Of Tanks: 1

HIST CORTESE:

Region: CORTESE
Facility County Code: 1
Reg By: LTNKA
Reg Id: 01-1668

AP254
WSW
1/4-1/2
0.452 mi.
2387 ft.

**CITY OF OAKLAND COMMUNITY AND ECONOMIC DEVELOPMENT AGENCY
601 12TH ST AT MARTIN LUTHER KING JR WY
OAKLAND, CA 94607**

**SLIC S108997029
N/A**

Site 4 of 4 in cluster AP

**Relative:
Higher**

SLIC:

Region: STATE
Facility Status: Completed - Case Closed

**Actual:
40 ft.**

Status Date: 05/28/2009
Global Id: T0600191532
Lead Agency: SAN FRANCISCO BAY RWQCB (REGION 2)
Lead Agency Case Number: 2020302
Latitude: 37.8048
Longitude: -122.2767
Case Type: Cleanup Program Site
Case Worker: MS
Local Agency: Not reported
RB Case Number: 01S0375
File Location: Regional Board
Potential Media Affected: Soil
Potential Contaminants of Concern: Diesel
Site History: The San Francisco Bay Regional Water Quality Control Board (Water Board) announces a proposed soil cleanup plan for Parcel T-12, located in downtown Oakland at 601 12th Street (the Site) between Martin Luther King Jr. Way, Jefferson Street, 11th Street, and 12th

Map ID
Direction
Distance
Elevation

MAP FINDINGS

Site

Database(s)

EDR ID Number
EPA ID Number

CITY OF OAKLAND COMMUNITY AND ECONOMIC DEVELOPMENT AGENCY (Continued)

S108997029

Street. The proposed soil cleanup plan consists of excavation and off-site disposal of impacted Site soils. We invite any interested parties to comment on the proposed cleanup plan. Written comments are due to the Water Board at the above address by November 8, 2008. Background The Site was occupied by the old Oakland High School from late 1800s through the 1940s. The building was demolished in 1944 and replaced by a parking lot. Reported land use between 1920 and 1960 within one block of the Site has included manufacturing and machine shops, paint companies, auto-repair / service stations, printers / publishers, and dry cleaning establishments. The Site presently consists of a level asphalt public parking lot, approximately 1.4 acres in size. Surrounding land use is mix used of commercial, residential and parks. Oakland T12 LLC (T12) and the City of Oakland Community and Economic Development Agency plan to develop the Site into a 23-story high-rise office building with two levels of basement parking starting in the fall of 2008. As part of the design, the Site will be excavated to approximately 27 feet below ground surface (bgs), and approximately 60,000 cubic yards of soil will be removed. The Site is shown on the attached map and aerial photograph. The Water Board is the lead regulatory agency overseeing soil and groundwater cleanup activities at this Site Site Investigation Environmental investigations at the Site included the collection of soil samples and the installation of monitoring wells for groundwater sample collection. The Site is underlain by fill consisting of silty to gravelly sand with brick fragments ranging in depth from 4 to 13 feet below ground surface. Native material consisting of silty to clayey sands underlies the fill. Soil in a small area of the Site is impacted with lead, arsenic, thallium and petroleum hydrocarbons (oil and grease) at concentrations slightly above environmental screening levels. Groundwater beneath the site has not been impacted. Proposed Cleanup Plan The proposed cleanup plan consists of excavation and removal of impacted Site soils. The Site hot spot soils will be excavated to the top of the native soil and disposed off-site in appropriate landfills. Confirmation soil samples will be collected from the sidewalls and base of the excavation to confirm the impacted soils are excavated and removed to the extent possible. Dust control, air monitoring and Site access controls will be implemented during soil excavation and removal activities at the Site. The excavation of soil at the Site is anticipated to take approximately 4 to 6 weeks. Truck traffic associated with the removal of excavated soil will be via 11th and 12th Streets and Interstate 980. We invite any interested parties to comment on the proposed cleanup plan. Written comments are due to the Water Board at the above address by November 8, 2008.

[Click here to access the California GeoTracker records for this facility:](#)

AT255
West
1/4-1/2
0.455 mi.
2401 ft.
CITY OF OAKLAND
1330 MARTIN LUTHER KING JR WAY
OAKLAND, CA 94612
Site 1 of 2 in cluster AT

LUST
Alameda County CS
HIST CORTESE
S105025306
N/A

Relative:
Higher
Actual:
37 ft.
LUST:
Region:
Global Id:
Latitude:
Longitude:
STATE
T0600100994
37.8057203
-122.2762359

Map ID
Direction
Distance
Elevation

MAP FINDINGS

Site

Database(s)

EDR ID Number
EPA ID Number

CITY OF OAKLAND (Continued)

S105025306

Case Type: LUST Cleanup Site
Status: Completed - Case Closed
Status Date: 05/05/1995
Lead Agency: ALAMEDA COUNTY LOP
Case Worker: Not reported
Local Agency: Not reported
RB Case Number: 01-1077
LOC Case Number: RO0001059
File Location: All Files are on GeoTracker or in the Local Agency Database
Potential Media Affect: Other Groundwater (uses other than drinking water)
Potential Contaminants of Concern: Gasoline
Site History: Not reported

[Click here to access the California GeoTracker records for this facility:](#)

Contact:

Global Id: T0600100994
Contact Type: Regional Board Caseworker
Contact Name: Regional Water Board
Organization Name: SAN FRANCISCO BAY RWQCB (REGION 2)
Address: 1515 CLAY ST SUITE 1400
City: OAKLAND
Email: Not reported
Phone Number: Not reported

Status History:

Global Id: T0600100994
Status: Completed - Case Closed
Status Date: 05/05/1995

Global Id: T0600100994
Status: Open - Case Begin Date
Status Date: 07/07/1988

Regulatory Activities:

Global Id: T0600100994
Action Type: ENFORCEMENT
Date: 05/05/1995
Action: Closure/No Further Action Letter

Global Id: T0600100994
Action Type: Other
Date: 07/07/1988
Action: Leak Reported

Global Id: T0600100994
Action Type: REMEDIATION
Date: 04/30/1990
Action: Excavation

LUST REG 2:

Region: 2
Facility Id: 01-1077
Facility Status: Case Closed
Case Number: 3623

Map ID
Direction
Distance
Elevation

MAP FINDINGS

Site

Database(s)

EDR ID Number
EPA ID Number

CITY OF OAKLAND (Continued)

S105025306

How Discovered: Tank Closure
Leak Cause: Structure Failure
Leak Source: Tank
Date Leak Confirmed: Not reported
Oversight Program: LUST
Prelim. Site Assessment Workplan Submitted: Not reported
Preliminary Site Assessment Began: 7/25/1988
Pollution Characterization Began: Not reported
Pollution Remediation Plan Submitted: 10/15/1991
Date Remediation Action Underway: 4/10/1991
Date Post Remedial Action Monitoring Began: Not reported

Alameda County CS:

Status: Case Closed
Record Id: RO0001059
PE: 5602
Facility Status: Case Closed

HIST CORTESE:

Region: CORTESE
Facility County Code: 1
Reg By: LTNKA
Reg Id: 01-1077

AS256
West
1/4-1/2
0.455 mi.
2404 ft.

CITY OF OAKLAND / DIGNITY HOUSING W
690 15TH ST
OAKLAND, CA 94612

LUST
Alameda County CS
HIST CORTESE

S100226631
N/A

Site 3 of 3 in cluster AS

Relative:
Higher

LUST:

Actual:
35 ft.

Region: STATE
Global Id: T0600100987
Latitude: 37.8074359748831
Longitude: -122.27641582489
Case Type: LUST Cleanup Site
Status: Completed - Case Closed
Status Date: 09/19/2014
Lead Agency: ALAMEDA COUNTY LOP
Case Worker: Not reported
Local Agency: Not reported
RB Case Number: 01-1070
LOC Case Number: RO0002456
File Location: All Files are on GeoTracker or in the Local Agency Database
Potential Media Affect: Soil
Potential Contaminants of Concern: Tetrachloroethylene (PCE), * Chloroform, * Chloroform, Gasoline
Site History: Two USTs were removed from the site in November 1987. In 1990, a preliminary site assessment was performed which discovered that contaminated soil had been left in place following the initial UST removals. Approximately 430 cubic yards of soil was excavated to depths of 25 ft bgs and removed from the site in 1991. Groundwater monitoring wells were installed and quarterly groundwater sampling followed during 1991 and 1992. The site had three groundwater monitoring wells and a 6-inch diameter water supply well prior to redevelopment. The closure condition of the three monitoring wells is not known, but presumed to be lost or destroyed during redevelopment. The 6-inch water supply well was destroyed per Zone 7 criteria.

Map ID
Direction
Distance
Elevation

MAP FINDINGS

Site

Database(s)

EDR ID Number
EPA ID Number

CITY OF OAKLAND / DIGNITY HOUSING W (Continued)

S100226631

[Click here to access the California GeoTracker records for this facility:](#)

Contact:

Global Id: T0600100987
Contact Type: Regional Board Caseworker
Contact Name: Regional Water Board
Organization Name: SAN FRANCISCO BAY RWQCB (REGION 2)
Address: 1515 CLAY ST SUITE 1400
City: OAKLAND
Email: Not reported
Phone Number: Not reported

Status History:

Global Id: T0600100987
Status: Completed - Case Closed
Status Date: 09/19/2014

Global Id: T0600100987
Status: Open - Case Begin Date
Status Date: 11/12/1987

Global Id: T0600100987
Status: Open - Eligible for Closure
Status Date: 08/11/2013

Global Id: T0600100987
Status: Open - Site Assessment
Status Date: 11/12/1987

Global Id: T0600100987
Status: Open - Site Assessment
Status Date: 05/16/1991

Regulatory Activities:

Global Id: T0600100987
Action Type: ENFORCEMENT
Date: 12/19/2013
Action: Notification - Public Participation Document

Global Id: T0600100987
Action Type: ENFORCEMENT
Date: 09/19/2014
Action: Notice of Responsibility - #2014-09-19

Global Id: T0600100987
Action Type: ENFORCEMENT
Date: 07/03/2008
Action: Technical Correspondence / Assistance / Other

Global Id: T0600100987
Action Type: ENFORCEMENT
Date: 06/25/2012
Action: File review

Global Id: T0600100987
Action Type: ENFORCEMENT

Map ID
Direction
Distance
Elevation

MAP FINDINGS

Site

Database(s)

EDR ID Number
EPA ID Number

CITY OF OAKLAND / DIGNITY HOUSING W (Continued)

S100226631

Date:	07/03/2008
Action:	Staff Letter - #20080703
Global Id:	T0600100987
Action Type:	ENFORCEMENT
Date:	09/01/2010
Action:	Technical Correspondence / Assistance / Other - #20100901
Global Id:	T0600100987
Action Type:	ENFORCEMENT
Date:	07/12/1991
Action:	Staff Letter - #19910712
Global Id:	T0600100987
Action Type:	ENFORCEMENT
Date:	08/25/1997
Action:	Technical Correspondence / Assistance / Other - #19970825
Global Id:	T0600100987
Action Type:	RESPONSE
Date:	03/28/2011
Action:	Electronic Reporting Submittal Due
Global Id:	T0600100987
Action Type:	ENFORCEMENT
Date:	06/25/2012
Action:	File review
Global Id:	T0600100987
Action Type:	Other
Date:	11/12/1987
Action:	Leak Reported
Global Id:	T0600100987
Action Type:	RESPONSE
Date:	08/31/2010
Action:	Soil and Water Investigation Workplan - Regulator Responded
Global Id:	T0600100987
Action Type:	ENFORCEMENT
Date:	05/04/1984
Action:	Technical Correspondence / Assistance / Other - #19840504
Global Id:	T0600100987
Action Type:	ENFORCEMENT
Date:	03/25/2011
Action:	Staff Letter - #20110325
Global Id:	T0600100987
Action Type:	ENFORCEMENT
Date:	07/24/2009
Action:	Staff Letter - #20090724
Global Id:	T0600100987
Action Type:	ENFORCEMENT
Date:	07/24/2009
Action:	Notice of Violation - #20090724

Map ID
Direction
Distance
Elevation

MAP FINDINGS

Site

Database(s)

EDR ID Number
EPA ID Number

CITY OF OAKLAND / DIGNITY HOUSING W (Continued)

S100226631

Global Id: T0600100987
Action Type: ENFORCEMENT
Date: 03/20/1997
Action: Technical Correspondence / Assistance / Other - #19970320

Global Id: T0600100987
Action Type: RESPONSE
Date: 09/15/2009
Action: Correspondence

Global Id: T0600100987
Action Type: RESPONSE
Date: 08/31/2010
Action: Correspondence

Global Id: T0600100987
Action Type: Other
Date: 11/12/1987
Action: Leak Discovery

Global Id: T0600100987
Action Type: ENFORCEMENT
Date: 09/19/2014
Action: Closure/No Further Action Letter - #2014-09-19

Global Id: T0600100987
Action Type: ENFORCEMENT
Date: 07/03/2008
Action: Technical Correspondence / Assistance / Other - #20080703

Global Id: T0600100987
Action Type: RESPONSE
Date: 02/16/2012
Action: Soil and Water Investigation Report

Global Id: T0600100987
Action Type: ENFORCEMENT
Date: 07/01/2010
Action: Staff Letter - #20100701

Global Id: T0600100987
Action Type: ENFORCEMENT
Date: 02/25/2011
Action: Notice of Violation - #20110225

Global Id: T0600100987
Action Type: Other
Date: 11/12/1987
Action: Leak Stopped

Global Id: T0600100987
Action Type: REMEDIATION
Date: 06/27/1991
Action: Excavation

Map ID
Direction
Distance
Elevation

MAP FINDINGS

Site

Database(s)

EDR ID Number
EPA ID Number

CITY OF OAKLAND / DIGNITY HOUSING W (Continued)

S100226631

LUST REG 2:

Region: 2
Facility Id: 01-1070
Facility Status: Preliminary site assessment underway
Case Number: 01-1070
How Discovered: Tank Closure
Leak Cause: Structure Failure
Leak Source: Tank
Date Leak Confirmed: Not reported
Oversight Program: LUST
Prelim. Site Assessment Workplan Submitted: Not reported
Preliminary Site Assessment Began: 5/8/1991
Pollution Characterization Began: Not reported
Pollution Remediation Plan Submitted: Not reported
Date Remediation Action Underway: Not reported
Date Post Remedial Action Monitoring Began: Not reported

Alameda County CS:

Status: Leak Confirmation
Record Id: RO0002456
PE: 5602
Facility Status: Leak Confirmation

Status: Pollution Characterization
Record Id: RO0002456
PE: 5602
Facility Status: Pollution Characterization

Status: Case Closed
Record Id: RO0002456
PE: 5602
Facility Status: Case Closed

HIST CORTESE:

Region: CORTESE
Facility County Code: 1
Reg By: LTNKA
Reg Id: 01-1070

**257
NW
1/4-1/2
0.459 mi.
2423 ft.**

**OAKLAND BUS TERMINAL
2103 SAN PABLO AVE
OAKLAND, CA 94608**

**LUST
Alameda County CS
HIST CORTESE
NPDES**

**S100850858
N/A**

**Relative:
Lower**

LUST:

Region: STATE
Global Id: T0600100666
Latitude: 37.8108858664631
Longitude: -122.274350523949
Case Type: LUST Cleanup Site
Status: Open - Assessment & Interim Remedial Action
Status Date: 04/17/2015
Lead Agency: ALAMEDA COUNTY LOP
Case Worker: MD
Local Agency: ALAMEDA COUNTY LOP

**Actual:
26 ft.**

Map ID
Direction
Distance
Elevation

MAP FINDINGS

Site

Database(s)

EDR ID Number
EPA ID Number

OAKLAND BUS TERMINAL (Continued)

S100850858

RB Case Number: 01-0722
LOC Case Number: RO0000074
File Location: All Files are on GeoTracker or in the Local Agency Database
Potential Media Affect: Other Groundwater (uses other than drinking water)
Potential Contaminants of Concern: Benzene, Diesel, Gasoline, Napthalene
Site History: Not all historic documents for the fuel leak case may be available on GeoTracker. A complete case file for this site is located on the Alameda County Environmental Health website at: <http://ehgis.acgov.org/dehpublic/dehpublic.jsp>. In June 1989, a preliminary subsurface investigation, consisting of boring installations, detected hydrocarbon contamination in soil samples. Six out of service USTs were removed from the site in April 1990. Free product /groundwater recovery system began operating in November 1992 and ceased operating in January 1997.

Click here to access the California GeoTracker records for this facility:

Contact:

Global Id: T0600100666
Contact Type: Regional Board Caseworker
Contact Name: Regional Water Board
Organization Name: SAN FRANCISCO BAY RWQCB (REGION 2)
Address: 1515 CLAY ST SUITE 1400
City: OAKLAND
Email: Not reported
Phone Number: Not reported

Global Id: T0600100666
Contact Type: Local Agency Caseworker
Contact Name: MARK DETTERMAN
Organization Name: ALAMEDA COUNTY LOP
Address: 1131 HARBOR BAY PARKWAY
City: ALAMEDA
Email: mark.detterman@acgov.org
Phone Number: 5105676876

Status History:

Global Id: T0600100666
Status: Open - Assessment & Interim Remedial Action
Status Date: 04/17/2015

Global Id: T0600100666
Status: Open - Case Begin Date
Status Date: 06/08/1989

Global Id: T0600100666
Status: Open - Remediation
Status Date: 11/09/1992

Global Id: T0600100666
Status: Open - Site Assessment
Status Date: 06/22/1989

Global Id: T0600100666
Status: Open - Site Assessment
Status Date: 11/15/1991

Map ID
Direction
Distance
Elevation

MAP FINDINGS

Site

Database(s)

EDR ID Number
EPA ID Number

OAKLAND BUS TERMINAL (Continued)

S100850858

Global Id: T0600100666
Status: Open - Site Assessment
Status Date: 07/15/1993

Global Id: T0600100666
Status: Open - Verification Monitoring
Status Date: 06/16/1992

Regulatory Activities:

Global Id: T0600100666
Action Type: RESPONSE
Date: 12/02/2010
Action: Soil and Water Investigation Report

Global Id: T0600100666
Action Type: ENFORCEMENT
Date: 12/12/2013
Action: File review

Global Id: T0600100666
Action Type: ENFORCEMENT
Date: 07/03/2008
Action: Technical Correspondence / Assistance / Other - #20080703

Global Id: T0600100666
Action Type: Other
Date: 06/08/1989
Action: Leak Reported

Global Id: T0600100666
Action Type: RESPONSE
Date: 11/04/2011
Action: Conceptual Site Model

Global Id: T0600100666
Action Type: RESPONSE
Date: 01/22/2016
Action: Corrective Action Plan / Remedial Action Plan - Addendum

Global Id: T0600100666
Action Type: RESPONSE
Date: 10/02/2016
Action: Monitoring Report - Semi-Annually

Global Id: T0600100666
Action Type: ENFORCEMENT
Date: 04/07/2014
Action: Staff Letter - #20140407

Global Id: T0600100666
Action Type: ENFORCEMENT
Date: 06/20/2008
Action: * NEL - #20080620A

Global Id: T0600100666
Action Type: ENFORCEMENT
Date: 06/20/2008

Map ID
Direction
Distance
Elevation

MAP FINDINGS

Site

Database(s)

EDR ID Number
EPA ID Number

OAKLAND BUS TERMINAL (Continued)

S100850858

Action:	* NEL - #20080620B
Global Id:	T0600100666
Action Type:	ENFORCEMENT
Date:	06/20/2008
Action:	* NEL - #20080620C
Global Id:	T0600100666
Action Type:	ENFORCEMENT
Date:	01/20/2015
Action:	Notice to Comply - #20150120
Global Id:	T0600100666
Action Type:	ENFORCEMENT
Date:	04/17/2015
Action:	Staff Letter - #20150417
Global Id:	T0600100666
Action Type:	ENFORCEMENT
Date:	09/08/2011
Action:	Staff Letter - #20110908
Global Id:	T0600100666
Action Type:	RESPONSE
Date:	04/17/2015
Action:	Monitoring Report - Semi-Annually
Global Id:	T0600100666
Action Type:	RESPONSE
Date:	12/12/2014
Action:	Soil and Water Investigation Workplan - Regulator Responded
Global Id:	T0600100666
Action Type:	ENFORCEMENT
Date:	12/07/2015
Action:	Staff Letter - #20151207
Global Id:	T0600100666
Action Type:	ENFORCEMENT
Date:	06/28/2012
Action:	File review
Global Id:	T0600100666
Action Type:	ENFORCEMENT
Date:	06/20/2008
Action:	Staff Letter - #20080620
Global Id:	T0600100666
Action Type:	RESPONSE
Date:	02/17/2015
Action:	Soil and Water Investigation Workplan - Regulator Responded
Global Id:	T0600100666
Action Type:	RESPONSE
Date:	10/09/2015
Action:	Corrective Action Plan / Remedial Action Plan - Regulator Responded

Map ID
Direction
Distance
Elevation

MAP FINDINGS

Site

Database(s)

EDR ID Number
EPA ID Number

OAKLAND BUS TERMINAL (Continued)

S100850858

Global Id:	T0600100666
Action Type:	ENFORCEMENT
Date:	09/02/2010
Action:	Staff Letter - #20100902
Global Id:	T0600100666
Action Type:	ENFORCEMENT
Date:	04/15/2010
Action:	Staff Letter - #20100415
Global Id:	T0600100666
Action Type:	ENFORCEMENT
Date:	09/18/2012
Action:	Technical Correspondence / Assistance / Other - #20120918
Global Id:	T0600100666
Action Type:	Other
Date:	06/08/1989
Action:	Leak Discovery
Global Id:	T0600100666
Action Type:	RESPONSE
Date:	05/29/2015
Action:	Electronic Reporting Submittal Due
Global Id:	T0600100666
Action Type:	ENFORCEMENT
Date:	02/19/1997
Action:	Staff Letter - #19970219
Global Id:	T0600100666
Action Type:	RESPONSE
Date:	10/16/2015
Action:	Monitoring Report - Semi-Annually
Global Id:	T0600100666
Action Type:	REMEDIATION
Date:	04/12/1990
Action:	Excavation
Global Id:	T0600100666
Action Type:	ENFORCEMENT
Date:	07/24/2009
Action:	Staff Letter - #20090724
Global Id:	T0600100666
Action Type:	RESPONSE
Date:	07/28/2008
Action:	Other Report / Document
Global Id:	T0600100666
Action Type:	RESPONSE
Date:	08/12/2008
Action:	Soil and Water Investigation Report
Global Id:	T0600100666
Action Type:	RESPONSE

Map ID
Direction
Distance
Elevation

MAP FINDINGS

Site

Database(s)

EDR ID Number
EPA ID Number

OAKLAND BUS TERMINAL (Continued)

S100850858

Date: 07/30/2008
Action: Monitoring Report - Quarterly

Global Id: T0600100666
Action Type: Other
Date: 04/12/1990
Action: Leak Stopped

Global Id: T0600100666
Action Type: RESPONSE
Date: 04/22/2016
Action: Monitoring Report - Semi-Annually

Global Id: T0600100666
Action Type: RESPONSE
Date: 06/14/2010
Action: Soil and Water Investigation Workplan - Addendum

LUST REG 2:

Region: 2
Facility Id: 01-0722
Facility Status: Pollution Characterization
Case Number: 3809
How Discovered: Tank Closure
Leak Cause: Structure Failure
Leak Source: Tank
Date Leak Confirmed: 3/20/1992
Oversight Program: LUST
Prelim. Site Assessment Workplan Submitted: Not reported
Preliminary Site Assessment Began: Not reported
Pollution Characterization Began: 7/20/1992
Pollution Remediation Plan Submitted: Not reported
Date Remediation Action Underway: Not reported
Date Post Remedial Action Monitoring Began: Not reported

Alameda County CS:

Status: Leak Confirmation
Record Id: RO0000074
PE: 5602
Facility Status: Leak Confirmation

Status: Preliminary Site Assessment Underway
Record Id: RO0000074
PE: 5602
Facility Status: Preliminary Site Assessment Underway

Status: Pollution Characterization
Record Id: RO0000074
PE: 5602
Facility Status: Pollution Characterization

Status: Remedial Action Underway
Record Id: RO0000074
PE: 5602
Facility Status: Remedial Action Underway

Map ID
Direction
Distance
Elevation

MAP FINDINGS

Site

Database(s)

EDR ID Number
EPA ID Number

OAKLAND BUS TERMINAL (Continued)

S100850858

Status: Verificaiton Monitoring Underway
Record Id: RO0000074
PE: 5602
Facility Status: Verification Monitoring Underway

HIST CORTESE:

Region: CORTESE
Facility County Code: 1
Reg By: LTNKA
Reg Id: 01-0722

NPDES:

Npdes Number: Not reported
Facility Status: Not reported
Agency Id: Not reported
Region: 2
Regulatory Measure Id: 401564
Order No: Not reported
Regulatory Measure Type: Industrial
Place Id: Not reported
WDID: 2 011022475
Program Type: Not reported
Adoption Date Of Regulatory Measure: Not reported
Effective Date Of Regulatory Measure: Not reported
Expiration Date Of Regulatory Measure: Not reported
Termination Date Of Regulatory Measure: Not reported
Discharge Name: Not reported
Discharge Address: Not reported
Discharge City: Not reported
Discharge State: Not reported
Discharge Zip: Not reported
RECEIVED DATE: 1/5/2010
PROCESSED DATE: 1/14/2010
STATUS CODE NAME: Active
STATUS DATE: 1/14/2010
PLACE SIZE: 1.5
PLACE SIZE UNIT: Acres
FACILITY CONTACT NAME: Kenneth Bagsby
FACILITY CONTACT TITLE: Operations Manager
FACILITY CONTACT PHONE: 510-834-3209
FACILITY CONTACT PHONE EXT: Not reported
FACILITY CONTACT EMAIL: kenneth.bagsby@greyhound.com
OPERATOR NAME: Greyhound Lines Inc c o Strata Environmental
OPERATOR ADDRESS: 110 Perimeter Park Rd Ste E
OPERATOR CITY: Knoxville
OPERATOR STATE: Tennessee
OPERATOR ZIP: 37922
OPERATOR CONTACT NAME: Ward Dilworth
OPERATOR CONTACT TITLE: Not reported
OPERATOR CONTACT PHONE: 865-539-2077
OPERATOR CONTACT PHONE EXT: Not reported
OPERATOR CONTACT EMAIL: wdilworth@strataenv.com
OPERATOR TYPE: Private Business
DEVELOPER NAME: Not reported
DEVELOPER ADDRESS: Not reported
DEVELOPER CITY: Not reported

Map ID
Direction
Distance
Elevation

MAP FINDINGS

Site

Database(s)

EDR ID Number
EPA ID Number

OAKLAND BUS TERMINAL (Continued)

S100850858

DEVELOPER STATE:	Tennessee
DEVELOPER ZIP:	Not reported
DEVELOPER CONTACT NAME:	Not reported
DEVELOPER CONTACT TITLE:	Not reported
CONSTYPE LINEAR UTILITY IND:	Not reported
EMERGENCY PHONE NO:	Not reported
EMERGENCY PHONE EXT:	Not reported
CONSTYPE ABOVE GROUND IND:	Not reported
CONSTYPE BELOW GROUND IND:	Not reported
CONSTYPE CABLE LINE IND:	Not reported
CONSTYPE COMM LINE IND:	Not reported
CONSTYPE COMMERTIAL IND:	Not reported
CONSTYPE ELECTRICAL LINE IND:	Not reported
CONSTYPE GAS LINE IND:	Not reported
CONSTYPE INDUSTRIAL IND:	Not reported
CONSTYPE OTHER DESRIPTION:	Not reported
CONSTYPE OTHER IND:	Not reported
CONSTYPE RECONS IND:	Not reported
CONSTYPE RESIDENTIAL IND:	Not reported
CONSTYPE TRANSPORT IND:	Not reported
CONSTYPE UTILITY DESCRIPTION:	Not reported
CONSTYPE UTILITY IND:	Not reported
CONSTYPE WATER SEWER IND:	Not reported
DIR DISCHARGE USWATER IND:	N
RECEIVING WATER NAME:	Pacific Ocean
CERTIFIER NAME:	Susan Kirkpatrick
CERTIFIER TITLE:	Sr Environmental Project Program Mgr
CERTIFICATION DATE:	08-APR-15
PRIMARY SIC:	4131-Intercity and Rural Bus Transportation
SECONDARY SIC:	Not reported
TERTIARY SIC:	Not reported
Npdes Number:	CAS000001
Facility Status:	Active
Agency Id:	0
Region:	2
Regulatory Measure Id:	401564
Order No:	97-03-DWQ
Regulatory Measure Type:	Enrollee
Place Id:	Not reported
WDID:	2 011022475
Program Type:	Industrial
Adoption Date Of Regulatory Measure:	Not reported
Effective Date Of Regulatory Measure:	01/14/2010
Expiration Date Of Regulatory Measure:	Not reported
Termination Date Of Regulatory Measure:	Not reported
Discharge Name:	Greyhound Lines Inc c o Strata Environmental
Discharge Address:	110 Perimeter Park Rd Ste E
Discharge City:	Knoxville
Discharge State:	Tennessee
Discharge Zip:	37922
RECEIVED DATE:	Not reported
PROCESSED DATE:	Not reported
STATUS CODE NAME:	Not reported
STATUS DATE:	Not reported
PLACE SIZE:	Not reported
PLACE SIZE UNIT:	Not reported

Map ID
Direction
Distance
Elevation

MAP FINDINGS

Site

Database(s)

EDR ID Number
EPA ID Number

OAKLAND BUS TERMINAL (Continued)

S100850858

FACILITY CONTACT NAME:	Not reported
FACILITY CONTACT TITLE:	Not reported
FACILITY CONTACT PHONE:	Not reported
FACILITY CONTACT PHONE EXT:	Not reported
FACILITY CONTACT EMAIL:	Not reported
OPERATOR NAME:	Not reported
OPERATOR ADDRESS:	Not reported
OPERATOR CITY:	Not reported
OPERATOR STATE:	Not reported
OPERATOR ZIP:	Not reported
OPERATOR CONTACT NAME:	Not reported
OPERATOR CONTACT TITLE:	Not reported
OPERATOR CONTACT PHONE:	Not reported
OPERATOR CONTACT PHONE EXT:	Not reported
OPERATOR CONTACT EMAIL:	Not reported
OPERATOR TYPE:	Not reported
DEVELOPER NAME:	Not reported
DEVELOPER ADDRESS:	Not reported
DEVELOPER CITY:	Not reported
DEVELOPER STATE:	Not reported
DEVELOPER ZIP:	Not reported
DEVELOPER CONTACT NAME:	Not reported
DEVELOPER CONTACT TITLE:	Not reported
CONSTYPE LINEAR UTILITY IND:	Not reported
EMERGENCY PHONE NO:	Not reported
EMERGENCY PHONE EXT:	Not reported
CONSTYPE ABOVE GROUND IND:	Not reported
CONSTYPE BELOW GROUND IND:	Not reported
CONSTYPE CABLE LINE IND:	Not reported
CONSTYPE COMM LINE IND:	Not reported
CONSTYPE COMMERTIAL IND:	Not reported
CONSTYPE ELECTRICAL LINE IND:	Not reported
CONSTYPE GAS LINE IND:	Not reported
CONSTYPE INDUSTRIAL IND:	Not reported
CONSTYPE OTHER DESRIPTION:	Not reported
CONSTYPE OTHER IND:	Not reported
CONSTYPE RECONS IND:	Not reported
CONSTYPE RESIDENTIAL IND:	Not reported
CONSTYPE TRANSPORT IND:	Not reported
CONSTYPE UTILITY DESCRIPTION:	Not reported
CONSTYPE UTILITY IND:	Not reported
CONSTYPE WATER SEWER IND:	Not reported
DIR DISCHARGE USWATER IND:	Not reported
RECEIVING WATER NAME:	Not reported
CERTIFIER NAME:	Not reported
CERTIFIER TITLE:	Not reported
CERTIFICATION DATE:	Not reported
PRIMARY SIC:	Not reported
SECONDARY SIC:	Not reported
TERTIARY SIC:	Not reported

Map ID
Direction
Distance
Elevation

MAP FINDINGS

Site

Database(s)

EDR ID Number
EPA ID Number

258
NE
1/4-1/2
0.460 mi.
2427 ft.

90019
210 GRAND AVE
OAKLAND, CA 94610

LUST
Alameda County CS
SWEEPS UST
CA FID UST
HIST CORTESE

S101624464
N/A

Relative:
Lower

Actual:
14 ft.

LUST:

Region: STATE
Global Id: T0600100313
Latitude: 37.8108540807285
Longitude: -122.260719537735
Case Type: LUST Cleanup Site
Status: Open - Assessment & Interim Remedial Action
Status Date: 06/20/1990
Lead Agency: ALAMEDA COUNTY LOP
Case Worker: MD
Local Agency: ALAMEDA COUNTY LOP
RB Case Number: 01-0341
LOC Case Number: RO0000137
File Location: All Files are on GeoTracker or in the Local Agency Database
Potential Media Affect: Other Groundwater (uses other than drinking water)
Potential Contaminants of Concern: Gasoline
Site History: In July 1988 an ATT manhole 300 feet west of the site was found to have gasoline leaking into it, and a request to test the USTs was made. In February 1989 a soil vapor survey (VP-1 to VP-19) was conducted at the site; concentrations indicated a release. In March 1989 wells MW-1 to MW-5 were installed. In June 1990 wells MW-6 to MW-9 were installed offsite. In June 1990 the station was demolished and three 10,000-gallon gasoline USTs and one 1,000-gallon waste oil UST were removed. Well MW-2 was destroyed in the process of overexcavating impacted soil in 1990 and 1991; approximately 1,500 cubic yards were excavated. Of that total approximately 800 cubic yards were aerated and reused onsite. In December 1992 the City of Oakland purchased the property. A parking lot and landscaping was constructed over the western portion of the site and Bay Place was expanded over the eastern portion. In January 1993 a groundwater extraction system was installed in well MW-5. The system was shut down in January 1995 due to low production rates. On December 1, 1995 wells MW-1 and MW-3 were decommissioned. In November 1996 an additional 200 cubic yards of soil was excavated due to the installation of a new storm drain on Montecito Avenue. A one week long two-phase extraction pilot test was conducted on well MW-5 in September 2005. In August 2008 periodic injection of oxygen into well MW-5 was proposed; work was implemented in February 2009.

[Click here to access the California GeoTracker records for this facility:](#)

Contact:

Global Id: T0600100313
Contact Type: Local Agency Caseworker
Contact Name: MARK DETTERMAN
Organization Name: ALAMEDA COUNTY LOP
Address: 1131 HARBOR BAY PARKWAY
City: ALAMEDA
Email: mark.detterman@acgov.org
Phone Number: 5105676876

Global Id: T0600100313
Contact Type: Regional Board Caseworker
Contact Name: Regional Water Board

Map ID
Direction
Distance
Elevation

MAP FINDINGS

Site

Database(s)

EDR ID Number
EPA ID Number

90019 (Continued)

S101624464

Organization Name: SAN FRANCISCO BAY RWQCB (REGION 2)
Address: 1515 CLAY ST SUITE 1400
City: OAKLAND
Email: Not reported
Phone Number: Not reported

Status History:

Global Id: T0600100313
Status: Open - Assessment & Interim Remedial Action
Status Date: 06/20/1990

Global Id: T0600100313
Status: Open - Case Begin Date
Status Date: 03/14/1989

Global Id: T0600100313
Status: Open - Site Assessment
Status Date: 03/14/1989

Regulatory Activities:

Global Id: T0600100313
Action Type: ENFORCEMENT
Date: 07/24/2009
Action: Staff Letter - #20090724

Global Id: T0600100313
Action Type: RESPONSE
Date: 08/02/2013
Action: Monitoring Report - Semi-Annually

Global Id: T0600100313
Action Type: RESPONSE
Date: 09/02/2013
Action: Correspondence

Global Id: T0600100313
Action Type: ENFORCEMENT
Date: 12/23/2014
Action: Staff Letter - #20141223

Global Id: T0600100313
Action Type: ENFORCEMENT
Date: 04/12/2013
Action: Staff Letter - #20130412

Global Id: T0600100313
Action Type: Other
Date: 02/01/1989
Action: Leak Reported

Global Id: T0600100313
Action Type: ENFORCEMENT
Date: 12/23/2013
Action: Staff Letter - #20131223

Global Id: T0600100313

Map ID
Direction
Distance
Elevation

MAP FINDINGS

Site

Database(s)

EDR ID Number
EPA ID Number

90019 (Continued)

S101624464

Action Type:	RESPONSE
Date:	06/01/2011
Action:	Monitoring Report - Semi-Annually
Global Id:	T0600100313
Action Type:	RESPONSE
Date:	09/26/2014
Action:	Sensitive Receptor Survey Report
Global Id:	T0600100313
Action Type:	RESPONSE
Date:	11/16/2012
Action:	Request for Closure - Regulator Responded
Global Id:	T0600100313
Action Type:	RESPONSE
Date:	05/25/2014
Action:	Soil and Water Investigation Report - Regulator Responded
Global Id:	T0600100313
Action Type:	RESPONSE
Date:	12/06/2013
Action:	Preliminary Site Assessment Workplan - Regulator Responded
Global Id:	T0600100313
Action Type:	RESPONSE
Date:	11/18/2011
Action:	Monitoring Report - Semi-Annually
Global Id:	T0600100313
Action Type:	ENFORCEMENT
Date:	01/11/2013
Action:	Staff Letter - #20130111
Global Id:	T0600100313
Action Type:	Other
Date:	06/30/1989
Action:	Leak Discovery
Global Id:	T0600100313
Action Type:	ENFORCEMENT
Date:	05/24/2013
Action:	Staff Letter - #20130524
Global Id:	T0600100313
Action Type:	ENFORCEMENT
Date:	07/17/2014
Action:	Staff Letter - #20140717
Global Id:	T0600100313
Action Type:	RESPONSE
Date:	03/06/1990
Action:	Monitoring Report - Semi-Annually
Global Id:	T0600100313
Action Type:	RESPONSE
Date:	05/05/2006

Map ID
Direction
Distance
Elevation

MAP FINDINGS

Site

Database(s)

EDR ID Number
EPA ID Number

90019 (Continued)

S101624464

Action:	Monitoring Report - Semi-Annually
Global Id:	T0600100313
Action Type:	RESPONSE
Date:	04/13/2007
Action:	Monitoring Report - Semi-Annually
Global Id:	T0600100313
Action Type:	RESPONSE
Date:	10/04/2006
Action:	Monitoring Report - Semi-Annually
Global Id:	T0600100313
Action Type:	RESPONSE
Date:	06/01/2011
Action:	Monitoring Report - Semi-Annually
Global Id:	T0600100313
Action Type:	RESPONSE
Date:	12/12/2012
Action:	Monitoring Report - Semi-Annually
Global Id:	T0600100313
Action Type:	RESPONSE
Date:	11/04/2010
Action:	Monitoring Report - Semi-Annually
Global Id:	T0600100313
Action Type:	RESPONSE
Date:	10/08/2009
Action:	Monitoring Report - Semi-Annually
Global Id:	T0600100313
Action Type:	RESPONSE
Date:	05/03/2010
Action:	Monitoring Report - Semi-Annually
Global Id:	T0600100313
Action Type:	RESPONSE
Date:	12/10/2009
Action:	Monitoring Report - Semi-Annually
Global Id:	T0600100313
Action Type:	RESPONSE
Date:	08/13/2008
Action:	Other Workplan
Global Id:	T0600100313
Action Type:	RESPONSE
Date:	10/25/2007
Action:	Monitoring Report - Semi-Annually
Global Id:	T0600100313
Action Type:	RESPONSE
Date:	09/28/1990
Action:	Other Workplan

Map ID
Direction
Distance
Elevation

MAP FINDINGS

Site

Database(s)

EDR ID Number
EPA ID Number

90019 (Continued)

S101624464

Global Id: T0600100313
Action Type: RESPONSE
Date: 12/20/1994
Action: Soil and Water Investigation Report

Global Id: T0600100313
Action Type: RESPONSE
Date: 10/13/1990
Action: Soil and Water Investigation Report

Global Id: T0600100313
Action Type: RESPONSE
Date: 06/20/1989
Action: Soil and Water Investigation Report

Global Id: T0600100313
Action Type: RESPONSE
Date: 10/31/2005
Action: Monitoring Report - Semi-Annually

Global Id: T0600100313
Action Type: RESPONSE
Date: 04/07/2005
Action: Monitoring Report - Semi-Annually

Global Id: T0600100313
Action Type: RESPONSE
Date: 04/27/2004
Action: Monitoring Report - Semi-Annually

Global Id: T0600100313
Action Type: RESPONSE
Date: 05/21/2012
Action: Monitoring Report - Semi-Annually

Global Id: T0600100313
Action Type: RESPONSE
Date: 11/11/2011
Action: Monitoring Report - Semi-Annually

Global Id: T0600100313
Action Type: RESPONSE
Date: 03/25/2010
Action: Monitoring Report - Semi-Annually

Global Id: T0600100313
Action Type: RESPONSE
Date: 08/18/2009
Action: Monitoring Report - Semi-Annually

Global Id: T0600100313
Action Type: RESPONSE
Date: 11/10/2008
Action: Monitoring Report - Semi-Annually

Global Id: T0600100313
Action Type: RESPONSE

Map ID
Direction
Distance
Elevation

MAP FINDINGS

Site

Database(s)

EDR ID Number
EPA ID Number

90019 (Continued)

S101624464

Date:	10/14/2004
Action:	Monitoring Report - Semi-Annually
Global Id:	T0600100313
Action Type:	RESPONSE
Date:	02/20/2015
Action:	Correspondence
Global Id:	T0600100313
Action Type:	Other
Date:	06/01/1990
Action:	Leak Stopped
Global Id:	T0600100313
Action Type:	RESPONSE
Date:	04/10/2008
Action:	Monitoring Report - Semi-Annually
Global Id:	T0600100313
Action Type:	RESPONSE
Date:	07/19/1993
Action:	Monitoring Report - Semi-Annually
Global Id:	T0600100313
Action Type:	RESPONSE
Date:	08/19/2013
Action:	Soil and Water Investigation Workplan
Global Id:	T0600100313
Action Type:	RESPONSE
Date:	03/26/2009
Action:	Monitoring Report - Semi-Annually
Global Id:	T0600100313
Action Type:	RESPONSE
Date:	10/28/2008
Action:	Monitoring Report - Semi-Annually
Global Id:	T0600100313
Action Type:	RESPONSE
Date:	01/06/1995
Action:	Monitoring Report - Semi-Annually
Global Id:	T0600100313
Action Type:	RESPONSE
Date:	08/04/1994
Action:	Monitoring Report - Semi-Annually
Global Id:	T0600100313
Action Type:	RESPONSE
Date:	03/28/1994
Action:	Monitoring Report - Semi-Annually
Global Id:	T0600100313
Action Type:	RESPONSE
Date:	05/05/1993
Action:	Monitoring Report - Semi-Annually

Map ID
Direction
Distance
Elevation

MAP FINDINGS

Site

Database(s)

EDR ID Number
EPA ID Number

90019 (Continued)

S101624464

Global Id: T0600100313
Action Type: RESPONSE
Date: 07/19/1993
Action: Monitoring Report - Semi-Annually

Global Id: T0600100313
Action Type: RESPONSE
Date: 06/26/1992
Action: Monitoring Report - Semi-Annually

Global Id: T0600100313
Action Type: RESPONSE
Date: 10/26/1992
Action: Monitoring Report - Semi-Annually

Global Id: T0600100313
Action Type: RESPONSE
Date: 09/20/1991
Action: Monitoring Report - Semi-Annually

Global Id: T0600100313
Action Type: RESPONSE
Date: 12/23/1991
Action: Monitoring Report - Semi-Annually

Global Id: T0600100313
Action Type: RESPONSE
Date: 03/13/1992
Action: Monitoring Report - Semi-Annually

Global Id: T0600100313
Action Type: RESPONSE
Date: 11/12/1990
Action: Monitoring Report - Semi-Annually

Global Id: T0600100313
Action Type: RESPONSE
Date: 10/02/1989
Action: Monitoring Report - Semi-Annually

Global Id: T0600100313
Action Type: RESPONSE
Date: 01/30/1990
Action: Monitoring Report - Semi-Annually

Global Id: T0600100313
Action Type: RESPONSE
Date: 05/14/1992
Action: Other Workplan

Global Id: T0600100313
Action Type: RESPONSE
Date: 11/12/1996
Action: Monitoring Report - Semi-Annually

Global Id: T0600100313
Action Type: RESPONSE

Map ID
Direction
Distance
Elevation

MAP FINDINGS

Site

Database(s)

EDR ID Number
EPA ID Number

90019 (Continued)

S101624464

Date:	10/03/1995
Action:	Monitoring Report - Semi-Annually
Global Id:	T0600100313
Action Type:	RESPONSE
Date:	10/22/2001
Action:	Monitoring Report - Semi-Annually
Global Id:	T0600100313
Action Type:	RESPONSE
Date:	05/07/2003
Action:	Monitoring Report - Semi-Annually
Global Id:	T0600100313
Action Type:	RESPONSE
Date:	10/01/2003
Action:	Monitoring Report - Semi-Annually
Global Id:	T0600100313
Action Type:	RESPONSE
Date:	11/01/2002
Action:	Monitoring Report - Semi-Annually
Global Id:	T0600100313
Action Type:	RESPONSE
Date:	04/30/2001
Action:	Monitoring Report - Semi-Annually
Global Id:	T0600100313
Action Type:	RESPONSE
Date:	04/22/2002
Action:	Monitoring Report - Semi-Annually
Global Id:	T0600100313
Action Type:	RESPONSE
Date:	12/14/2000
Action:	Monitoring Report - Semi-Annually
Global Id:	T0600100313
Action Type:	RESPONSE
Date:	09/21/1998
Action:	Monitoring Report - Semi-Annually
Global Id:	T0600100313
Action Type:	RESPONSE
Date:	06/09/1997
Action:	Monitoring Report - Semi-Annually
Global Id:	T0600100313
Action Type:	RESPONSE
Date:	07/20/1993
Action:	Monitoring Report - Other
Global Id:	T0600100313
Action Type:	RESPONSE
Date:	11/15/1999
Action:	Monitoring Report - Semi-Annually

Map ID
Direction
Distance
Elevation

MAP FINDINGS

Site

Database(s)

EDR ID Number
EPA ID Number

90019 (Continued)

S101624464

Global Id: T0600100313
Action Type: RESPONSE
Date: 04/24/2000
Action: Monitoring Report - Semi-Annually

Global Id: T0600100313
Action Type: RESPONSE
Date: 05/26/1999
Action: Monitoring Report - Semi-Annually

Global Id: T0600100313
Action Type: RESPONSE
Date: 01/19/1998
Action: Monitoring Report - Semi-Annually

Global Id: T0600100313
Action Type: RESPONSE
Date: 04/13/1998
Action: Monitoring Report - Semi-Annually

Global Id: T0600100313
Action Type: RESPONSE
Date: 10/27/1997
Action: Monitoring Report - Semi-Annually

Global Id: T0600100313
Action Type: RESPONSE
Date: 01/07/1997
Action: Monitoring Report - Semi-Annually

Global Id: T0600100313
Action Type: RESPONSE
Date: 07/17/1996
Action: Monitoring Report - Semi-Annually

Global Id: T0600100313
Action Type: RESPONSE
Date: 01/08/1996
Action: Monitoring Report - Semi-Annually

Global Id: T0600100313
Action Type: RESPONSE
Date: 05/07/1996
Action: Monitoring Report - Semi-Annually

Global Id: T0600100313
Action Type: RESPONSE
Date: 07/20/1995
Action: Monitoring Report - Semi-Annually

Global Id: T0600100313
Action Type: RESPONSE
Date: 04/05/1995
Action: Monitoring Report - Semi-Annually

Global Id: T0600100313
Action Type: RESPONSE

Map ID
Direction
Distance
Elevation

MAP FINDINGS

Site

Database(s)

EDR ID Number
EPA ID Number

90019 (Continued)

S101624464

Date: 10/07/1993
Action: Soil and Water Investigation Report

Global Id: T0600100313
Action Type: RESPONSE
Date: 09/26/1994
Action: Monitoring Report - Semi-Annually

Global Id: T0600100313
Action Type: RESPONSE
Date: 04/15/1994
Action: Monitoring Report - Semi-Annually

Global Id: T0600100313
Action Type: RESPONSE
Date: 11/15/2013
Action: Monitoring Report - Semi-Annually

Global Id: T0600100313
Action Type: RESPONSE
Date: 05/12/2013
Action: Correspondence

Global Id: T0600100313
Action Type: RESPONSE
Date: 05/02/2014
Action: Electronic Reporting Submittal Due

LUST REG 2:

Region: 2
Facility Id: 01-0341
Facility Status: Remedial action (cleanup) Underway
Case Number: 1110
How Discovered: Tank Closure
Leak Cause: Structure Failure
Leak Source: Tank
Date Leak Confirmed: Not reported
Oversight Program: LUST
Prelim. Site Assessment Workplan Submitted: Not reported
Preliminary Site Assessment Began: 3/31/1989
Pollution Characterization Began: 6/1/1989
Pollution Remediation Plan Submitted: 4/15/1992
Date Remediation Action Underway: 1/2/1965
Date Post Remedial Action Monitoring Began: Not reported

Alameda County CS:

Status: Pollution Characterization
Record Id: RO0000137
PE: 5602
Facility Status: Pollution Characterization

SWEEPS UST:

Status: Not reported
Comp Number: 61687
Number: Not reported

Map ID
Direction
Distance
Elevation

MAP FINDINGS

Site

Database(s)

EDR ID Number
EPA ID Number

90019 (Continued)

S101624464

Board Of Equalization: 44-000634
Referral Date: Not reported
Action Date: Not reported
Created Date: Not reported
Owner Tank Id: Not reported
SWRCB Tank Id: 01-000-061687-000001
Tank Status: Not reported
Capacity: 850
Active Date: Not reported
Tank Use: UNKNOWN
STG: WASTE
Content: Not reported
Number Of Tanks: 4

Status: Not reported
Comp Number: 61687
Number: Not reported
Board Of Equalization: 44-000634
Referral Date: Not reported
Action Date: Not reported
Created Date: Not reported
Owner Tank Id: Not reported
SWRCB Tank Id: 01-000-061687-000002
Tank Status: Not reported
Capacity: 10000
Active Date: Not reported
Tank Use: UNKNOWN
STG: PRODUCT
Content: Not reported
Number Of Tanks: Not reported

Status: Not reported
Comp Number: 61687
Number: Not reported
Board Of Equalization: 44-000634
Referral Date: Not reported
Action Date: Not reported
Created Date: Not reported
Owner Tank Id: Not reported
SWRCB Tank Id: 01-000-061687-000003
Tank Status: Not reported
Capacity: 10000
Active Date: Not reported
Tank Use: UNKNOWN
STG: PRODUCT
Content: Not reported
Number Of Tanks: Not reported

Status: Not reported
Comp Number: 61687
Number: Not reported
Board Of Equalization: 44-000634
Referral Date: Not reported
Action Date: Not reported
Created Date: Not reported
Owner Tank Id: Not reported
SWRCB Tank Id: 01-000-061687-000004

Map ID
Direction
Distance
Elevation

MAP FINDINGS

Site

Database(s)

EDR ID Number
EPA ID Number

90019 (Continued)

S101624464

Tank Status: Not reported
Capacity: 10000
Active Date: Not reported
Tank Use: UNKNOWN
STG: PRODUCT
Content: Not reported
Number Of Tanks: Not reported

CA FID UST:

Facility ID: 01000472
Regulated By: UTKNI
Regulated ID: 00061687
Cortese Code: Not reported
SIC Code: Not reported
Facility Phone: 4158343200
Mail To: Not reported
Mailing Address: 210 GRAND AVE
Mailing Address 2: Not reported
Mailing City,St,Zip: OAKLAND 94610
Contact: Not reported
Contact Phone: Not reported
DUNs Number: Not reported
NPDES Number: Not reported
EPA ID: Not reported
Comments: Not reported
Status: Inactive

HIST CORTESE:

Region: CORTESE
Facility County Code: 1
Reg By: LTNKA
Reg Id: 01-0341

AU259
NE
1/4-1/2
0.465 mi.
2453 ft.
LAKE MERRITT LODGE
2332 HARRISON ST
OAKLAND, CA 94612
Site 1 of 2 in cluster AU

LUST
Alameda County CS
SWEEPS UST
HIST CORTESE
S100866259
N/A

Relative:
Lower

LUST:

Actual:
11 ft.

Region: STATE
Global Id: T0600101712
Latitude: 37.811884
Longitude: -122.261528
Case Type: LUST Cleanup Site
Status: Completed - Case Closed
Status Date: 04/29/1994
Lead Agency: ALAMEDA COUNTY LOP
Case Worker: Not reported
Local Agency: Not reported
RB Case Number: 01-1846
LOC Case Number: RO0000537
File Location: All Files are on GeoTracker or in the Local Agency Database
Potential Media Affect: Other Groundwater (uses other than drinking water)
Potential Contaminants of Concern: Diesel
Site History: Not reported

Map ID
Direction
Distance
Elevation

MAP FINDINGS

Site

Database(s)

EDR ID Number
EPA ID Number

LAKE MERRITT LODGE (Continued)

S100866259

[Click here to access the California GeoTracker records for this facility:](#)

Contact:

Global Id: T0600101712
Contact Type: Regional Board Caseworker
Contact Name: Regional Water Board
Organization Name: SAN FRANCISCO BAY RWQCB (REGION 2)
Address: 1515 CLAY ST SUITE 1400
City: OAKLAND
Email: Not reported
Phone Number: Not reported

Status History:

Global Id: T0600101712
Status: Completed - Case Closed
Status Date: 04/29/1994

Global Id: T0600101712
Status: Open - Case Begin Date
Status Date: 08/11/1993

Regulatory Activities:

Global Id: T0600101712
Action Type: Other
Date: 08/11/1993
Action: Leak Reported

Global Id: T0600101712
Action Type: REMEDIATION
Date: 09/09/9999
Action: Excavation

LUST REG 2:

Region: 2
Facility Id: 01-1846
Facility Status: Case Closed
Case Number: 4604
How Discovered: Tank Closure
Leak Cause: UNK
Leak Source: Tank
Date Leak Confirmed: 8/19/1993
Oversight Program: LUST
Prelim. Site Assessment Workplan Submitted: Not reported
Preliminary Site Assessment Began: Not reported
Pollution Characterization Began: Not reported
Pollution Remediation Plan Submitted: Not reported
Date Remediation Action Underway: Not reported
Date Post Remedial Action Monitoring Began: Not reported

Alameda County CS:

Status: Case Closed
Record Id: RO0000537
PE: 5602
Facility Status: Case Closed

Map ID
Direction
Distance
Elevation

MAP FINDINGS

Site

Database(s)

EDR ID Number
EPA ID Number

LAKE MERRITT LODGE (Continued)

S100866259

SWEEPS UST:

Status: Not reported
Comp Number: 7923
Number: Not reported
Board Of Equalization: Not reported
Referral Date: Not reported
Action Date: Not reported
Created Date: Not reported
Owner Tank Id: Not reported
SWRCB Tank Id: 01-000-007923-000001
Tank Status: Not reported
Capacity: 1500
Active Date: Not reported
Tank Use: OIL
STG: PRODUCT
Content: HEATING OIL
Number Of Tanks: 1

Status: Active
Comp Number: 7923
Number: 9
Board Of Equalization: Not reported
Referral Date: 02-04-93
Action Date: 04-25-94
Created Date: 04-25-94
Owner Tank Id: Not reported
SWRCB Tank Id: Not reported
Tank Status: Not reported
Capacity: Not reported
Active Date: Not reported
Tank Use: Not reported
STG: Not reported
Content: Not reported
Number Of Tanks: Not reported

HIST CORTESE:

Region: CORTESE
Facility County Code: 1
Reg By: LTNKA
Reg Id: 01-1846

260
North
1/4-1/2
0.466 mi.
2461 ft.

NEGHERBON
2345, 2333 BROADWAY & 421 24TH ST.
OAKLAND, CA 94612

ENVIROSTOR
VCP
DEED

S112241534
N/A

Relative:
Lower

ENVIROSTOR:

Facility ID: 60001834
Status: Active
Status Date: 10/31/2012
Site Code: 201954
Site Type: Voluntary Cleanup
Site Type Detailed: Voluntary Cleanup
Acres: 0.69
NPL: NO
Regulatory Agencies: SMBRP

Actual:
24 ft.

Map ID
Direction
Distance
Elevation

MAP FINDINGS

Site

Database(s)

EDR ID Number
EPA ID Number

NEGHERBON (Continued)

S112241534

Lead Agency: SMBRP
Program Manager: Elena Joy Pelen
Supervisor: Karen Toth
Division Branch: Cleanup Berkeley
Assembly: 18
Senate: 09
Special Program: CLRRRA Liability Immunity (AB 389)
Restricted Use: YES
Site Mgmt Req: NONE SPECIFIED
Funding: Responsible Party
Latitude: 37.81326
Longitude: -122.2664
APN: 008 066600500, 008 066600900, 008 066601002, 008 066601003, 8-739-12, 8-739-13, 8-739-14
Past Use: VEHICLE MAINTENANCE
Potential COC: Lead Tetrachloroethylene (PCE TPH-diesel TPH-gas Trichloroethylene (TCE
Confirmed COC: Lead TPH-diesel TPH-gas
Potential Description: OTH, SOIL
Alias Name: Hive Development
Alias Type: Alternate Name
Alias Name: 008 066600500
Alias Type: APN
Alias Name: 008 066600900
Alias Type: APN
Alias Name: 008 066601002
Alias Type: APN
Alias Name: 008 066601003
Alias Type: APN
Alias Name: 8-739-12
Alias Type: APN
Alias Name: 8-739-13
Alias Type: APN
Alias Name: 8-739-14
Alias Type: APN
Alias Name: T10000003613
Alias Type: GeoTracker Global ID
Alias Name: 201954
Alias Type: Project Code (Site Code)
Alias Name: 60001834
Alias Type: Envirostor ID Number

Completed Info:

Completed Area Name: PROJECT WIDE
Completed Sub Area Name: Not reported
Completed Document Type: California Land Reuse and Revitalization Agreement
Completed Date: 04/02/2013
Comments: Standard Agreement for participating under California's Land Reuse and Revitalization Act (CLRRRA) Program, between Hive Development Group, LLC, a California limited liability company, and DTSC, fully executed on April 2, 2013.

Completed Area Name: PROJECT WIDE
Completed Sub Area Name: Not reported
Completed Document Type: Application
Completed Date: 10/30/2012
Comments: Confirmation letter of submittal receipt, dated October 30, 2012.
DTSC received Request for Oversight of a Brownfield Site application

Map ID
Direction
Distance
Elevation

MAP FINDINGS

Site

Database(s)

EDR ID Number
EPA ID Number

NEGHERBON (Continued)

S112241534

for Negherbon Site. Under Memorandum of Agreement, agencies determined that DTSC is appropriate oversight agency for project.

Completed Area Name: PROJECT WIDE
Completed Sub Area Name: Not reported
Completed Document Type: Preliminary Endangerment Assessment Report
Completed Date: 01/02/2013
Comments: Phase I Environmental Site Assessment Report and All Appropriate Inquires Report dated November 8, 2012, approved by DTSC letter dated January 1, 2013. Per report recommendation, given Clients plans to redevelop the property for residential and commercial uses, limited additional assessment consistent with the proposed land use appears warranted and will be proposed in a separate document. DTSC reviewed the report for compliance with the All Appropriate Inquiries Final Rule at 40 CFR Part 312.

Completed Area Name: PROJECT WIDE
Completed Sub Area Name: Not reported
Completed Document Type: Community Profile
Completed Date: 06/06/2013
Comments: Community Profile dated April 2013, describes the community and potential community concerns regarding the potential health risks associated with the development of the Negherbon Project Site and the anticipated public participation activities.

Completed Area Name: PROJECT WIDE
Completed Sub Area Name: Not reported
Completed Document Type: Site Characterization Workplan
Completed Date: 01/23/2013
Comments: Workplan which identifies locations of samples to be collected for CPT, soil, shallow and deep gw and chemical analyses which will be conducted. Sampling revisions approved on 1/30/2013, see revised figure 10

Completed Area Name: PROJECT WIDE
Completed Sub Area Name: Not reported
Completed Document Type: Work Notice
Completed Date: 01/23/2013
Comments: Work Notice of Site Assessment Work at Negherbon, Oakland, CA. Work will begin January 31, 2013. Sampling results will be compiled into a report and reviewed by DTSC who will oversee the investigation to ensure that the activities are in accordance with the DTSC approved Site Assessment Workplan dated January 23, 2013.

Completed Area Name: PROJECT WIDE
Completed Sub Area Name: Not reported
Completed Document Type: Fieldwork
Completed Date: 02/25/2013
Comments: Fieldwork performed per DTSC-approved Site Assessment Workplan dated January 2013.

Completed Area Name: PROJECT WIDE
Completed Sub Area Name: Not reported
Completed Document Type: AB 389 Response Plan
Completed Date: 07/24/2013
Comments: Some soil excavation followed with GW monitoring and LUC for a portion of the site.

Map ID
Direction
Distance
Elevation

MAP FINDINGS

Site

Database(s)

EDR ID Number
EPA ID Number

NEGHERBON (Continued)

S112241534

Completed Area Name: PROJECT WIDE
Completed Sub Area Name: Not reported
Completed Document Type: Fact Sheets
Completed Date: 06/13/2013
Comments: Community Notice dated June 2013, entitled Negherbon Project Draft Response Plan Available for Review and Comment. DTSC invites the public to review and comment on the draft Response Plan (Remedial Action Plan) and proposed Notice of Exemption for the Negherbon Site. The fact sheet provides a Site history, summary of the proposed cleanup, and opportunities for public involvement.

Completed Area Name: PROJECT WIDE
Completed Sub Area Name: Not reported
Completed Document Type: Public Notice
Completed Date: 06/13/2013
Comments: Public Notice dated June 2013, entitled Draft Response Plan for Negherbon Project. DTSC invites the public to comment on a Draft Response Plan for the Negherbon Project. Public Notice indicates Public Comment Period, June 14 through July 15, 2013.

Completed Area Name: PROJECT WIDE
Completed Sub Area Name: Not reported
Completed Document Type: Fieldwork
Completed Date: 06/24/2014
Comments: Fieldwork performed per DTSC-approved Implementation Plan dated November 2013.

Completed Area Name: PROJECT WIDE
Completed Sub Area Name: Not reported
Completed Document Type: Removal Action Completion Report
Completed Date: 09/18/2014
Comments: Excavation completed per workplan. No confirmation samples exceeded screening level goals.

Completed Area Name: PROJECT WIDE
Completed Sub Area Name: Not reported
Completed Document Type: Operations and Maintenance Plan
Completed Date: 03/04/2015
Comments: Operation and maintenance plan for groundwater monitoring.

Completed Area Name: PROJECT WIDE
Completed Sub Area Name: Not reported
Completed Document Type: Work Notice
Completed Date: 03/06/2014
Comments: Work Notice of Negherbon Soil Excavation and Removal Work to Begin March 17, 2014. DTSC will oversee this work to ensure that the activities take place in accordance with the DTSC-approved Response Plan and Implementation Plan dated June 2013 and October 2013, respectively.

Completed Area Name: PROJECT WIDE
Completed Sub Area Name: Not reported
Completed Document Type: Design/Implementation Workplan
Completed Date: 11/14/2013
Comments: Final Implementation Plan dated November 2013, approved by DTSC letter dated November 14, 2013. The objectives of the plan are to (1) describe elements of the response actions, and (2) provide details of

Map ID
Direction
Distance
Elevation

MAP FINDINGS

Site

Database(s)

EDR ID Number
EPA ID Number

NEGHERBON (Continued)

S112241534

the work to be conducted. The plan includes detailed plans as appendices that describe procedures required to implement the proposed response actions: Excavation and Backfill Plan, Transportation plan, Decontamination Plan, Air Monitoring Plan, Health and Safety Plan.

Completed Area Name: PROJECT WIDE
Completed Sub Area Name: Not reported
Completed Document Type: Well Decommissioning Workplan
Completed Date: 10/14/2013
Comments: Request to Destroy Monitoring Wells at the Negherbon Property, dated October 11, 2013, approved by DTSC email dated October 14, 2013. Request includes tables/figures/attachments, Groundwater Monitoring Well Construction Details, Groundwater Monitoring Well Locations, and Monitoring Well Construction Logs. Well abandonment activities will be conducted in accordance with Alameda County Department of Public Works Agency (ACPWA) Well Standards Program requirements and any specific conditions of the ACPWA permit. A well closure report will be submitted to DTSC within 30 days of abandonment of each well. The report(s) will include copies of the well completion reports for the destroyed wells that are sent to the State of California Department of Water Resources.

Completed Area Name: PROJECT WIDE
Completed Sub Area Name: Not reported
Completed Document Type: Well Decommissioning Report
Completed Date: 04/18/2014
Comments: Well Closure Report for the Destruction of Monitoring Wells at the Negherbon Property, dated March 28, 2014, approved by DTSC letter dated April 18, 2014. Report documents DTSC-approved destruction of six (6) monitoring wells on March 3, 2014. Report attachments include Alameda County Department of Public Works Agency (ACPWA) Well Destruction Permits and California Department of Water Resources (DWR) Well Completion Reports.

Completed Area Name: PROJECT WIDE
Completed Sub Area Name: Not reported
Completed Document Type: Remedial Action Completion Report
Completed Date: 12/15/2015
Comments: Well Installation Report and Quarterly Groundwater Monitoring Report for July 2015, dated November 6, 2015. The report presents data related to the installation, development, and sampling of three monitoring wells in accordance with the Operation and Maintenance (O&M) Plan for groundwater (EKI, February 2015). Sampling results for the first round of groundwater monitoring, collected in July 2015, are included in the report. Contaminant levels in groundwater monitoring wells are consistent with historical levels in groundwater beneath the site. In addition to 1,1,1-dichloroethane (1,1-DCA), trichloroethene, vinyl chloride, 1,1-dichloroethene, 1,2-dichloroethane, and 1,1,2-trichloroethane were detected above their respective maximum contaminant levels in the newly constructed upgradient well; however, a remedial goal has only been established for 1,1-DCA per the Response Plan (EKI, June 2013). Per the O&M Plan, additional data from the newly-installed monitoring wells will be obtained quarterly to evaluate the contaminant trends over time and the evidence for natural attenuation. Report approved by DTSC letter dated December 15, 2015.

Map ID
Direction
Distance
Elevation

MAP FINDINGS

Site

Database(s)

EDR ID Number
EPA ID Number

NEGHERBON (Continued)

S112241534

Completed Area Name: PROJECT WIDE
Completed Sub Area Name: Not reported
Completed Document Type: Fieldwork
Completed Date: 12/16/2015
Comments: Second round of quarterly groundwater monitoring samples, collected on December 16, 2015, of three monitoring wells in accordance with the O&M Plan for groundwater.

Completed Area Name: PROJECT WIDE
Completed Sub Area Name: Not reported
Completed Document Type: Annual Oversight Cost Estimate
Completed Date: 09/10/2013
Comments: Annual Oversight Cost Estimate letter with enclosures (Activity Schedule and Cost Estimate) of DTSC oversight for 2013/2014 Fiscal Year.

Completed Area Name: PROJECT WIDE
Completed Sub Area Name: Not reported
Completed Document Type: Land Use Restriction
Completed Date: 08/19/2015
Comments: Land Use Covenant (LUC) and Agreement for Environmental Restrictions recorded at County of Alameda on 8/19/2015. LUC made by and between Hive Development Group, LLC, a California limited liability company, current owner of property, and DTSC.

Completed Area Name: PROJECT WIDE
Completed Sub Area Name: Not reported
Completed Document Type: Correspondence
Completed Date: 03/28/2013
Comments: Letter dated March 27, 2013, notifying agencies of DTSC's intent to enter into an agreement under the California Land Reuse and Revitalization Act of 2004 (CLRRRA) with the Hive Development Group, LLC, for the property located at 2345 and 2333 Broadway and 421 24th Street in Oakland, Alameda County, California. Entry into this agreement provides Hive Development Group, LLC with immunity from liability for certain hazardous materials response costs and damage claims. Under the agreement, Hive Development Group, LLC will perform a site assessment and prepare and implement a response plan.

Completed Area Name: PROJECT WIDE
Completed Sub Area Name: Not reported
Completed Document Type: CEQA - Notice of Exemption
Completed Date: 07/23/2013
Comments: CEQA Notice of Exemption by General Rule [CCR, Sec. 15061(b)(3)]: It can be seen with certainty that there is no possibility that the activities in question will result in a significant effect on the environment.

Completed Area Name: PROJECT WIDE
Completed Sub Area Name: Not reported
Completed Document Type: Correspondence
Completed Date: 08/26/2015
Comments: Notification of change in DTSC Project Manager as of August 18, 2015.

Completed Area Name: PROJECT WIDE
Completed Sub Area Name: Not reported
Completed Document Type: Annual Oversight Cost Estimate

Map ID
Direction
Distance
Elevation

MAP FINDINGS

Site

Database(s)

EDR ID Number
EPA ID Number

NEGHERBON (Continued)

S112241534

Completed Date: 09/22/2014
Comments: Annual Oversight Cost Estimate letter with enclosures (Cost Estimate and Activity Schedule) of DTSC oversight for 2014/2015 Fiscal Year.

Completed Area Name: PROJECT WIDE
Completed Sub Area Name: Not reported
Completed Document Type: Pre-HARP Form
Completed Date: 01/29/2014
Comments: Health & Safety review of Pre-HARP Form (Hazard Appraisal and Recognition Plan Presite Visit Form) completed on 1/24/2014. Industrial Hygienist reviewed Pre-HARP, provided recommendations for safety and health, and returned to PM for supervisor approval on 1/29/2014.

Completed Area Name: PROJECT WIDE
Completed Sub Area Name: Not reported
Completed Document Type: Annual Oversight Cost Estimate
Completed Date: 09/23/2015
Comments: Annual Oversight Cost Estimate letter with enclosures (Activity Schedule and Cost Estimate) of DTSC oversight for 2015/2016 Fiscal Year.

Future Area Name: Not reported
Future Sub Area Name: Not reported
Future Document Type: Not reported
Future Due Date: Not reported
Schedule Area Name: PROJECT WIDE
Schedule Sub Area Name: Not reported
Schedule Document Type: Certification
Schedule Due Date: 03/31/2016
Schedule Revised Date: Not reported

VCP:

Facility ID: 60001834
Site Type: Voluntary Cleanup
Site Type Detail: Voluntary Cleanup
Site Mgmt. Req.: NONE SPECIFIED
Acres: 0.69
National Priorities List: NO
Cleanup Oversight Agencies: SMBRP
Lead Agency: SMBRP
Lead Agency Description: DTSC - Site Cleanup Program
Project Manager: Elena Joy Pelen
Supervisor: Karen Toth
Division Branch: Cleanup Berkeley
Site Code: 201954
Assembly: 18
Senate: 09
Special Programs Code: CLRRRA Liability Immunity (AB 389)
Status: Active
Status Date: 10/31/2012
Restricted Use: YES
Funding: Responsible Party
Lat/Long: 37.81326 / -122.2664
APN: 008 066600500, 008 066600900, 008 066601002, 008 066601003, 8-739-12, 8-739-13, 8-739-14
Past Use: VEHICLE MAINTENANCE

Map ID
Direction
Distance
Elevation

MAP FINDINGS

Site

Database(s)

EDR ID Number
EPA ID Number

NEGHERBON (Continued)

S112241534

Potential COC: 30013, 30022, 30024, 30025, 30027
Confirmed COC: 30013,30024,30025
Potential Description: OTH, SOIL
Alias Name: Hive Development
Alias Type: Alternate Name
Alias Name: 008 066600500
Alias Type: APN
Alias Name: 008 066600900
Alias Type: APN
Alias Name: 008 066601002
Alias Type: APN
Alias Name: 008 066601003
Alias Type: APN
Alias Name: 8-739-12
Alias Type: APN
Alias Name: 8-739-13
Alias Type: APN
Alias Name: 8-739-14
Alias Type: APN
Alias Name: T10000003613
Alias Type: GeoTracker Global ID
Alias Name: 201954
Alias Type: Project Code (Site Code)
Alias Name: 60001834
Alias Type: Envirostor ID Number

Completed Info:

Completed Area Name: PROJECT WIDE
Completed Sub Area Name: Not reported
Completed Document Type: California Land Reuse and Revitalization Agreement
Completed Date: 04/02/2013
Comments: Standard Agreement for participating under California's Land Reuse and Revitalization Act (CLRRRA) Program, between Hive Development Group, LLC, a California limited liability company, and DTSC, fully executed on April 2, 2013.

Completed Area Name: PROJECT WIDE
Completed Sub Area Name: Not reported
Completed Document Type: Application
Completed Date: 10/30/2012
Comments: Confirmation letter of submittal receipt, dated October 30, 2012. DTSC received Request for Oversight of a Brownfield Site application for Negherbon Site. Under Memorandum of Agreement, agencies determined that DTSC is appropriate oversight agency for project.

Completed Area Name: PROJECT WIDE
Completed Sub Area Name: Not reported
Completed Document Type: Preliminary Endangerment Assessment Report
Completed Date: 01/02/2013
Comments: Phase I Environmental Site Assessment Report and All Appropriate Inquires Report dated November 8, 2012, approved by DTSC letter dated January 1, 2013. Per report recommendation, given Clients plans to redevelop the property for residential and commercial uses, limited additional assessment consistent with the proposed land use appears warranted and will be proposed in a separate document. DTSC reviewed the report for compliance with the All Appropriate Inquiries Final Rule at 40 CFR Part 312.

Map ID
Direction
Distance
Elevation

MAP FINDINGS

Site

Database(s)

EDR ID Number
EPA ID Number

NEGHERBON (Continued)

S112241534

Completed Area Name: PROJECT WIDE
Completed Sub Area Name: Not reported
Completed Document Type: Community Profile
Completed Date: 06/06/2013
Comments: Community Profile dated April 2013, describes the community and potential community concerns regarding the potential health risks associated with the development of the Negherbon Project Site and the anticipated public participation activities.

Completed Area Name: PROJECT WIDE
Completed Sub Area Name: Not reported
Completed Document Type: Site Characterization Workplan
Completed Date: 01/23/2013
Comments: Workplan which identifies locations of samples to be collected for CPT, soil, shallow and deep gw and chemical analyses which will be conducted. Sampling revisions approved on 1/30/2013, see revised figure 10

Completed Area Name: PROJECT WIDE
Completed Sub Area Name: Not reported
Completed Document Type: Work Notice
Completed Date: 01/23/2013
Comments: Work Notice of Site Assessment Work at Negherbon, Oakland, CA. Work will begin January 31, 2013. Sampling results will be compiled into a report and reviewed by DTSC who will oversee the investigation to ensure that the activities are in accordance with the DTSC approved Site Assessment Workplan dated January 23, 2013.

Completed Area Name: PROJECT WIDE
Completed Sub Area Name: Not reported
Completed Document Type: Fieldwork
Completed Date: 02/25/2013
Comments: Fieldwork performed per DTSC-approved Site Assessment Workplan dated January 2013.

Completed Area Name: PROJECT WIDE
Completed Sub Area Name: Not reported
Completed Document Type: AB 389 Response Plan
Completed Date: 07/24/2013
Comments: Some soil excavation followed with GW monitoring and LUC for a portion of the site.

Completed Area Name: PROJECT WIDE
Completed Sub Area Name: Not reported
Completed Document Type: Fact Sheets
Completed Date: 06/13/2013
Comments: Community Notice dated June 2013, entitled Negherbon Project Draft Response Plan Available for Review and Comment. DTSC invites the public to review and comment on the draft Response Plan (Remedial Action Plan) and proposed Notice of Exemption for the Negherbon Site. The fact sheet provides a Site history, summary of the proposed cleanup, and opportunities for public involvement.

Completed Area Name: PROJECT WIDE
Completed Sub Area Name: Not reported
Completed Document Type: Public Notice
Completed Date: 06/13/2013

Map ID
Direction
Distance
Elevation

MAP FINDINGS

Site

Database(s)

EDR ID Number
EPA ID Number

NEGHERBON (Continued)

S112241534

Comments: Public Notice dated June 2013, entitled Draft Response Plan for Negherbon Project. DTSC invites the public to comment on a Draft Response Plan for the Negherbon Project. Public Notice indicates Public Comment Period, June 14 through July 15, 2013.

Completed Area Name: PROJECT WIDE
Completed Sub Area Name: Not reported
Completed Document Type: Fieldwork
Completed Date: 06/24/2014
Comments: Fieldwork performed per DTSC-approved Implementation Plan dated November 2013.

Completed Area Name: PROJECT WIDE
Completed Sub Area Name: Not reported
Completed Document Type: Removal Action Completion Report
Completed Date: 09/18/2014
Comments: Excavation completed per workplan. No confirmation samples exceeded screening level goals.

Completed Area Name: PROJECT WIDE
Completed Sub Area Name: Not reported
Completed Document Type: Operations and Maintenance Plan
Completed Date: 03/04/2015
Comments: Operation and maintenance plan for groundwater monitoring.

Completed Area Name: PROJECT WIDE
Completed Sub Area Name: Not reported
Completed Document Type: Work Notice
Completed Date: 03/06/2014
Comments: Work Notice of Negherbon Soil Excavation and Removal Work to Begin March 17, 2014. DTSC will oversee this work to ensure that the activities take place in accordance with the DTSC-approved Response Plan and Implementation Plan dated June 2013 and October 2013, respectively.

Completed Area Name: PROJECT WIDE
Completed Sub Area Name: Not reported
Completed Document Type: Design/Implementation Workplan
Completed Date: 11/14/2013
Comments: Final Implementation Plan dated November 2013, approved by DTSC letter dated November 14, 2013. The objectives of the plan are to (1) describe elements of the response actions, and (2) provide details of the work to be conducted. The plan includes detailed plans as appendices that describe procedures required to implement the proposed response actions: Excavation and Backfill Plan, Transportation plan, Decontamination Plan, Air Monitoring Plan, Health and Safety Plan.

Completed Area Name: PROJECT WIDE
Completed Sub Area Name: Not reported
Completed Document Type: Well Decommissioning Workplan
Completed Date: 10/14/2013
Comments: Request to Destroy Monitoring Wells at the Negherbon Property, dated October 11, 2013, approved by DTSC email dated October 14, 2013. Request includes tables/figures/attachments, Groundwater Monitoring Well Construction Details, Groundwater Monitoring Well Locations, and Monitoring Well Construction Logs. Well abandonment activities will

Map ID
Direction
Distance
Elevation

MAP FINDINGS

Site

Database(s)

EDR ID Number
EPA ID Number

NEGHERBON (Continued)

S112241534

be conducted in accordance with Alameda County Department of Public Works Agency (ACPWA) Well Standards Program requirements and any specific conditions of the ACPWA permit. A well closure report will be submitted to DTSC within 30 days of abandonment of each well. The report(s) will include copies of the well completion reports for the destroyed wells that are sent to the State of California Department of Water Resources.

Completed Area Name: PROJECT WIDE
Completed Sub Area Name: Not reported
Completed Document Type: Well Decommissioning Report
Completed Date: 04/18/2014
Comments: Well Closure Report for the Destruction of Monitoring Wells at the Negherbon Property, dated March 28, 2014, approved by DTSC letter dated April 18, 2014. Report documents DTSC-approved destruction of six (6) monitoring wells on March 3, 2014. Report attachments include Alameda County Department of Public Works Agency (ACPWA) Well Destruction Permits and California Department of Water Resources (DWR) Well Completion Reports.

Completed Area Name: PROJECT WIDE
Completed Sub Area Name: Not reported
Completed Document Type: Remedial Action Completion Report
Completed Date: 12/15/2015
Comments: Well Installation Report and Quarterly Groundwater Monitoring Report for July 2015, dated November 6, 2015. The report presents data related to the installation, development, and sampling of three monitoring wells in accordance with the Operation and Maintenance (O&M) Plan for groundwater (EKI, February 2015). Sampling results for the first round of groundwater monitoring, collected in July 2015, are included in the report. Contaminant levels in groundwater monitoring wells are consistent with historical levels in groundwater beneath the site. In addition to 1,1,1-dichloroethane (1,1-DCA), trichloroethene, vinyl chloride, 1,1-dichloroethene, 1,2-dichloroethane, and 1,1,2-trichloroethane were detected above their respective maximum contaminant levels in the newly constructed upgradient well; however, a remedial goal has only been established for 1,1-DCA per the Response Plan (EKI, June 2013). Per the O&M Plan, additional data from the newly-installed monitoring wells will be obtained quarterly to evaluate the contaminant trends over time and the evidence for natural attenuation. Report approved by DTSC letter dated December 15, 2015.

Completed Area Name: PROJECT WIDE
Completed Sub Area Name: Not reported
Completed Document Type: Fieldwork
Completed Date: 12/16/2015
Comments: Second round of quarterly groundwater monitoring samples, collected on December 16, 2015, of three monitoring wells in accordance with the O&M Plan for groundwater.

Completed Area Name: PROJECT WIDE
Completed Sub Area Name: Not reported
Completed Document Type: Annual Oversight Cost Estimate
Completed Date: 09/10/2013
Comments: Annual Oversight Cost Estimate letter with enclosures (Activity Schedule and Cost Estimate) of DTSC oversight for 2013/2014 Fiscal

Map ID
Direction
Distance
Elevation

MAP FINDINGS

Site

Database(s)

EDR ID Number
EPA ID Number

NEGHERBON (Continued)

S112241534

Year.

Completed Area Name: PROJECT WIDE
Completed Sub Area Name: Not reported
Completed Document Type: Land Use Restriction
Completed Date: 08/19/2015
Comments: Land Use Covenant (LUC) and Agreement for Environmental Restrictions recorded at County of Alameda on 8/19/2015. LUC made by and between Hive Development Group, LLC, a California limited liability company, current owner of property, and DTSC.

Completed Area Name: PROJECT WIDE
Completed Sub Area Name: Not reported
Completed Document Type: Correspondence
Completed Date: 03/28/2013
Comments: Letter dated March 27, 2013, notifying agencies of DTSC's intent to enter into an agreement under the California Land Reuse and Revitalization Act of 2004 (CLRRRA) with the Hive Development Group, LLC, for the property located at 2345 and 2333 Broadway and 421 24th Street in Oakland, Alameda County, California. Entry into this agreement provides Hive Development Group, LLC with immunity from liability for certain hazardous materials response costs and damage claims. Under the agreement, Hive Development Group, LLC will perform a site assessment and prepare and implement a response plan.

Completed Area Name: PROJECT WIDE
Completed Sub Area Name: Not reported
Completed Document Type: CEQA - Notice of Exemption
Completed Date: 07/23/2013
Comments: CEQA Notice of Exemption by General Rule [CCR, Sec. 15061(b)(3)]: It can be seen with certainty that there is no possibility that the activities in question will result in a significant effect on the environment.

Completed Area Name: PROJECT WIDE
Completed Sub Area Name: Not reported
Completed Document Type: Correspondence
Completed Date: 08/26/2015
Comments: Notification of change in DTSC Project Manager as of August 18, 2015.

Completed Area Name: PROJECT WIDE
Completed Sub Area Name: Not reported
Completed Document Type: Annual Oversight Cost Estimate
Completed Date: 09/22/2014
Comments: Annual Oversight Cost Estimate letter with enclosures (Cost Estimate and Activity Schedule) of DTSC oversight for 2014/2015 Fiscal Year.

Completed Area Name: PROJECT WIDE
Completed Sub Area Name: Not reported
Completed Document Type: Pre-HARP Form
Completed Date: 01/29/2014
Comments: Health & Safety review of Pre-HARP Form (Hazard Appraisal and Recognition Plan Presite Visit Form) completed on 1/24/2014. Industrial Hygienist reviewed Pre-HARP, provided recommendations for safety and health, and returned to PM for supervisor approval on 1/29/2014.

Map ID
Direction
Distance
Elevation

MAP FINDINGS

Site

Database(s)

EDR ID Number
EPA ID Number

NEGHERBON (Continued)

S112241534

Completed Area Name: PROJECT WIDE
Completed Sub Area Name: Not reported
Completed Document Type: Annual Oversight Cost Estimate
Completed Date: 09/23/2015
Comments: Annual Oversight Cost Estimate letter with enclosures (Activity Schedule and Cost Estimate) of DTSC oversight for 2015/2016 Fiscal Year.

Future Area Name: Not reported
Future Sub Area Name: Not reported
Future Document Type: Not reported
Future Due Date: Not reported
Schedule Area Name: PROJECT WIDE
Schedule Sub Area Name: Not reported
Schedule Document Type: Certification
Schedule Due Date: 03/31/2016
Schedule Revised Date: Not reported

DEED:

Envirostor ID: 60001834
Area: PROJECT WIDE
Sub Area: Not reported
Site Type: VOLUNTARY CLEANUP
Status: ACTIVE
Agency: Not reported
Covenant Upload: Not reported
Deed Date(s): 08/19/2015

261
SW
1/4-1/2
0.468 mi.
2471 ft.

**CITY OF OAKLAND PARKING LOT
910 BROADWAY
OAKLAND, CA 94607**

**SLIC S107735741
Alameda County CS N/A**

**Relative:
Higher**

SLIC:

**Actual:
40 ft.**

Region: STATE
Facility Status: Open - Site Assessment
Status Date: 01/01/1967
Global Id: T06019705750
Lead Agency: ALAMEDA COUNTY LOP
Lead Agency Case Number: RO0002914
Latitude: 37.800977
Longitude: -122.273272
Case Type: Cleanup Program Site
Case Worker: KEN
Local Agency: ALAMEDA COUNTY LOP
RB Case Number: NA
File Location: All Files are on GeoTracker or in the Local Agency Database
Potential Media Affected: Other Groundwater (uses other than drinking water)
Potential Contaminants of Concern: Total Petroleum Hydrocarbons (TPH)
Site History: Unauthorized Release (Leak) Report dated 8/16/1993. Soil and groundwater investigations conducted in 1992, 1993 and 1998. Geophysical survey conducted in 1992 turned up eight anomalies - one of the objects identified within the release footprint interpreted as potentially a tank. Elevated contaminant concentrations noted at the site in 1992 at 25-feet below ground surface (bgs) - source has not been identified. A number of soil samples collected from the site in

Map ID
Direction
Distance
Elevation

MAP FINDINGS

Site

Database(s)

EDR ID Number
EPA ID Number

CITY OF OAKLAND PARKING LOT (Continued)

S107735741

1993 and 1998 identified hydrocarbons in the diesel analysis that did not match the diesel standard pattern. On-site monitoring wells MW-20 and MW-21. Depth to ground water reported as 23 to 26 feet bgs. Investigated potential for BART line to act as preferential pathway for on-site/off-site contaminated groundwater migration since the top of the lines are located at 17 feet bgs at the site. Concluded that the BART tube could not act as a conduit because there is no engineered backfill surrounding the tube and the annular spaces between the boring walls and the tube were filled with grout. ACEH requested investigation into whether BART pumps in the vicinity of the site could influence groundwater flow. Workplan dated July 27, 1999.

[Click here to access the California GeoTracker records for this facility:](#)

Region:	STATE
Facility Status:	Completed - Case Closed
Status Date:	04/13/2000
Global Id:	T06019758386
Lead Agency:	ALAMEDA COUNTY LOP
Lead Agency Case Number:	RO0002673
Latitude:	37.8010189173918
Longitude:	-122.272478342056
Case Type:	Cleanup Program Site
Case Worker:	Not reported
Local Agency:	Not reported
RB Case Number:	NA
File Location:	All Files are on GeoTracker or in the Local Agency Database
Potential Media Affected:	Under Investigation
Potential Contaminants of Concern:	Not reported
Site History:	Not reported

[Click here to access the California GeoTracker records for this facility:](#)

Alameda County CS:

Status:	Leak Confirmation
Record Id:	RO0002673
PE:	5502
Facility Status:	Leak Confirmation

Status:	Case Closed
Record Id:	RO0002673
PE:	5502
Facility Status:	Case Closed

Status:	Leak Confirmation
Record Id:	RO0002914
PE:	5502
Facility Status:	Leak Confirmation

Status:	Pollution Characterization
Record Id:	RO0002914
PE:	5502
Facility Status:	Pollution Characterization

Map ID
Direction
Distance
Elevation

MAP FINDINGS

EDR ID Number
EPA ID Number

262
WNW
1/4-1/2
0.471 mi.
2488 ft.

CHEVRON
1700 CASTRO ST
OAKLAND, CA 94612

LUST
Alameda County CS
SWEEPS UST
HIST UST
CA FID UST
HIST CORTESE

S101580405
N/A

Relative:
Higher

Actual:
33 ft.

LUST:

Region: STATE
Global Id: T0600102076
Latitude: 37.8089871745784
Longitude: -122.275348305702
Case Type: LUST Cleanup Site
Status: Open - Site Assessment
Status Date: 07/31/1997
Lead Agency: ALAMEDA COUNTY LOP
Case Worker: MD
Local Agency: ALAMEDA COUNTY LOP
RB Case Number: 01-2260
LOC Case Number: RO0000342
File Location: All Files are on GeoTracker or in the Local Agency Database
Potential Media Affect: Other Groundwater (uses other than drinking water)
Potential Contaminants of Concern: MTBE / TBA / Other Fuel Oxygenates, Gasoline
Site History: During a UST system upgrade in February 1997 to install under dispenser pans a release was noted. In February 1997 hand augured bores CB-1 to CB-12 were installed to further investigate the release. In May 1997 wells MW-1 to MW-3 were installed. In March 1999 wells MW-4 to MW-6 were installed. In March 2001 well MW-7 was installed. In March 2004 bores B1 to B4 were installed to recharacterize soil for the installation of a new UST complex for a station remodel. Additional work is proposed for delineation of the downgradient extent of the dissolved plume. Not all historic documents for the fuel leak case may be available on GeoTracker. A complete case file for this site is located on the Alameda County Environmental Health website at:
<http://ehgis.acgov.org/dehpublic/dehpublic.jsp>.

Click here to access the California GeoTracker records for this facility:

Contact:

Global Id: T0600102076
Contact Type: Regional Board Caseworker
Contact Name: Regional Water Board
Organization Name: SAN FRANCISCO BAY RWQCB (REGION 2)
Address: 1515 CLAY ST SUITE 1400
City: OAKLAND
Email: Not reported
Phone Number: Not reported

Global Id: T0600102076
Contact Type: Local Agency Caseworker
Contact Name: MARK DETTERMAN
Organization Name: ALAMEDA COUNTY LOP
Address: 1131 HARBOR BAY PARKWAY
City: ALAMEDA
Email: mark.detterman@acgov.org
Phone Number: 5105676876

Status History:

Map ID
Direction
Distance
Elevation

MAP FINDINGS

Site

Database(s)

EDR ID Number
EPA ID Number

CHEVRON (Continued)

S101580405

Global Id: T0600102076
Status: Open - Case Begin Date
Status Date: 02/18/1997

Global Id: T0600102076
Status: Open - Site Assessment
Status Date: 02/19/1997

Global Id: T0600102076
Status: Open - Site Assessment
Status Date: 05/08/1997

Global Id: T0600102076
Status: Open - Site Assessment
Status Date: 07/31/1997

Regulatory Activities:

Global Id: T0600102076
Action Type: RESPONSE
Date: 01/18/2013
Action: Monitoring Report - Semi-Annually

Global Id: T0600102076
Action Type: ENFORCEMENT
Date: 03/23/2015
Action: Staff Letter - #20150323

Global Id: T0600102076
Action Type: ENFORCEMENT
Date: 03/13/2014
Action: Meeting - #20140313

Global Id: T0600102076
Action Type: Other
Date: 02/19/1997
Action: Leak Reported

Global Id: T0600102076
Action Type: RESPONSE
Date: 02/15/2012
Action: Monitoring Report - Semi-Annually

Global Id: T0600102076
Action Type: RESPONSE
Date: 07/15/2011
Action: Monitoring Report - Semi-Annually

Global Id: T0600102076
Action Type: ENFORCEMENT
Date: 08/15/2013
Action: Staff Letter - #20130815

Global Id: T0600102076
Action Type: RESPONSE
Date: 10/31/2013
Action: Soil and Water Investigation Workplan

Map ID
Direction
Distance
Elevation

MAP FINDINGS

Site

Database(s)

EDR ID Number
EPA ID Number

CHEVRON (Continued)

S101580405

Global Id: T0600102076
Action Type: RESPONSE
Date: 04/11/2014
Action: Request for Closure - Regulator Responded

Global Id: T0600102076
Action Type: ENFORCEMENT
Date: 06/05/2014
Action: Staff Letter - #20140605

Global Id: T0600102076
Action Type: ENFORCEMENT
Date: 09/10/2014
Action: Staff Letter - #20140910

Global Id: T0600102076
Action Type: Other
Date: 02/18/1997
Action: Leak Discovery

Global Id: T0600102076
Action Type: RESPONSE
Date: 09/30/2014
Action: Soil and Water Investigation Workplan

Global Id: T0600102076
Action Type: RESPONSE
Date: 07/18/2014
Action: Monitoring Report - Semi-Annually

Global Id: T0600102076
Action Type: ENFORCEMENT
Date: 07/24/2009
Action: Staff Letter - #20090724

Global Id: T0600102076
Action Type: Other
Date: 02/18/1997
Action: Leak Stopped

Global Id: T0600102076
Action Type: RESPONSE
Date: 04/30/1997
Action: Preliminary Site Assessment Report

Global Id: T0600102076
Action Type: RESPONSE
Date: 07/31/1997
Action: Soil and Water Investigation Report

Global Id: T0600102076
Action Type: RESPONSE
Date: 07/20/2012
Action: Monitoring Report - Semi-Annually

Map ID
Direction
Distance
Elevation

MAP FINDINGS

Site

Database(s)

EDR ID Number
EPA ID Number

CHEVRON (Continued)

S101580405

LUST REG 2:

Region: 2
Facility Id: 01-2260
Facility Status: Pollution Characterization
Case Number: 3644
How Discovered: OM
Leak Cause: UNK
Leak Source: Other Source
Date Leak Confirmed: Not reported
Oversight Program: LUST
Prelim. Site Assessment Workplan Submitted: Not reported
Preliminary Site Assessment Began: Not reported
Pollution Characterization Began: 12/17/1997
Pollution Remediation Plan Submitted: Not reported
Date Remediation Action Underway: Not reported
Date Post Remedial Action Monitoring Began: Not reported

Alameda County CS:

Status: Leak Confirmation
Record Id: RO0000342
PE: 5602
Facility Status: Leak Confirmation

Status: Preliminary Site Assessment Underway
Record Id: RO0000342
PE: 5602
Facility Status: Preliminary Site Assessment Underway

Status: Pollution Characterization
Record Id: RO0000342
PE: 5602
Facility Status: Pollution Characterization

SWEEPS UST:

Status: Active
Comp Number: 62676
Number: 2
Board Of Equalization: 44-031913
Referral Date: 12-29-92
Action Date: 11-23-93
Created Date: 02-29-88
Owner Tank Id: 1
SWRCB Tank Id: 01-000-062676-000001
Tank Status: A
Capacity: 10000
Active Date: 12-29-92
Tank Use: M.V. FUEL
STG: P
Content: DIESEL
Number Of Tanks: 4

Status: Active
Comp Number: 62676
Number: 2
Board Of Equalization: 44-031913
Referral Date: 12-29-92

Map ID
Direction
Distance
Elevation

MAP FINDINGS

Site

Database(s)

EDR ID Number
EPA ID Number

CHEVRON (Continued)

S101580405

Action Date: 11-23-93
Created Date: 02-29-88
Owner Tank Id: 2
SWRCB Tank Id: 01-000-062676-000002
Tank Status: A
Capacity: 10000
Active Date: 12-29-92
Tank Use: M.V. FUEL
STG: P
Content: PRM UNLEADED
Number Of Tanks: Not reported

Status: Active
Comp Number: 62676
Number: 2
Board Of Equalization: 44-031913
Referral Date: 12-29-92
Action Date: 11-23-93
Created Date: 02-29-88
Owner Tank Id: 3
SWRCB Tank Id: 01-000-062676-000003
Tank Status: A
Capacity: 10000
Active Date: 12-29-92
Tank Use: M.V. FUEL
STG: P
Content: REG UNLEADED
Number Of Tanks: Not reported

Status: Active
Comp Number: 62676
Number: 2
Board Of Equalization: 44-031913
Referral Date: 12-29-92
Action Date: 11-23-93
Created Date: 02-29-88
Owner Tank Id: 4
SWRCB Tank Id: 01-000-062676-000004
Tank Status: A
Capacity: 10000
Active Date: 12-29-92
Tank Use: M.V. FUEL
STG: P
Content: PRM UNLEADED
Number Of Tanks: Not reported

HIST UST:

File Number: 00035E41
URL: <http://geotracker.waterboards.ca.gov/ustpdfs/pdf/00035E41.pdf>
Region: Not reported
Facility ID: Not reported
Facility Type: Not reported
Other Type: Not reported
Contact Name: Not reported
Telephone: Not reported
Owner Name: Not reported
Owner Address: Not reported

Map ID
Direction
Distance
Elevation

MAP FINDINGS

Site

Database(s)

EDR ID Number
EPA ID Number

CHEVRON (Continued)

S101580405

Owner City,St,Zip: Not reported
Total Tanks: Not reported

Tank Num: Not reported
Container Num: Not reported
Year Installed: Not reported
Tank Capacity: Not reported
Tank Used for: Not reported
Type of Fuel: Not reported
Container Construction Thickness: Not reported
Leak Detection: Not reported

[Click here for Geo Tracker PDF:](#)

CA FID UST:

Facility ID: 01002795
Regulated By: UTNKA
Regulated ID: 00062676
Cortese Code: Not reported
SIC Code: Not reported
Facility Phone: 4157634660
Mail To: Not reported
Mailing Address: 1700 CASTRO ST
Mailing Address 2: Not reported
Mailing City,St,Zip: OAKLAND 94612
Contact: Not reported
Contact Phone: Not reported
DUNs Number: Not reported
NPDES Number: Not reported
EPA ID: Not reported
Comments: Not reported
Status: Active

HIST CORTESE:

Region: CORTESE
Facility County Code: 1
Reg By: LTNKA
Reg Id: 01-2260

AU263
NE
1/4-1/2
0.473 mi.
2496 ft.

SHELL / 7-ELEVEN #20009
2350 HARRISON
OAKLAND, CA 94612
Site 2 of 2 in cluster AU

LUST
Alameda County CS
HIST CORTESE

S102423476
N/A

Relative:
Lower

LUST:

Region: STATE
Global Id: T0600102237
Latitude: 37.812456
Longitude: -122.261311
Case Type: LUST Cleanup Site
Status: Completed - Case Closed
Status Date: 12/27/2012
Lead Agency: ALAMEDA COUNTY LOP
Case Worker: JTW
Local Agency: ALAMEDA COUNTY LOP
RB Case Number: 01-2428

Actual:
11 ft.

Map ID
Direction
Distance
Elevation

MAP FINDINGS

Site

Database(s)

EDR ID Number
EPA ID Number

SHELL / 7-ELEVEN #20009 (Continued)

S102423476

LOC Case Number: RO0000505
File Location: All Files are on GeoTracker or in the Local Agency Database
Potential Media Affect: Other Groundwater (uses other than drinking water), Soil Vapor
Potential Contaminants of Concern: Gasoline, Waste Oil / Motor / Hydraulic / Lubricating
Site History: The site is a small triangular commercial property located at the intersection of Harrison Street and Bay Place in Oakland, CA. The site was previously a Shell gas station and auto repair facility equipped with three underground storage tanks (USTs), one 550-gallon waste oil tank UST, three dispenser islands, a drive-on hoist, and a station building. The USTs were removed from the center of the property in March 1977, but no records are available that document their removal. Three dispenser islands existed to the west, north, and east of the former USTs. Currently, the site is occupied by a 7-Eleven convenience store and the surrounding area is predominantly a mix of commercial and residential use. During a light pole installation at the site, petroleum impacted soil was observed. Composite stockpile soil samples were collected on November 2, 1992 from the soil generated during the light pole removal and analyzed for Total Petroleum Hydrocarbons as gasoline (TPHg), Benzene, Toluene, Ethylbenzene, and Xylenes (BTEX), lubricating oil, and other heavier petroleum hydrocarbons. The soil sample collected from Soil Pile 1 contained the highest concentrations of 3,200 parts per million (ppm) lubricating oil and 35 ppm Oil and grease (O&G). On March 4, 1993, four soil borings (#1 through #4) were advanced at locations across the site. One soil sample from each boring was analyzed for TPHg, TPHd, BTEX, O&G, Total Petroleum Hydrocarbons as kerosene (TPHk), Total Petroleum Hydrocarbons as mineral spirits (TPHms), and lubricating oil. The maximum concentrations of 7,900 ppm TPHmo and 620 ppm TPHg were detected in the soil sample from boring #4, in the east portion of the site. Six monitoring wells (S-1 through S-6) were installed throughout the site on June 2 through 5, 2008. Soil samples were collected from each boring between 5.5 and 15.5 fbgs, along with one groundwater sample. Groundwater was first encountered at the site between 8.2 and 19 fbgs. The soil samples indicated that the highest concentration of petroleum hydrocarbons occurred in shallow soils between 7 and 10 fbgs. Shallow soils in the southeast portion of the site contained up to 2,300 ppm TPHg, 22,000 ppm TPHd, and 8,600 ppm O&G. Shallow soils near the western-most dispenser contained up to 2,700 ppm TPHg and 270 ppm TPHd. Groundwater samples collected from the former UST area and southeast corner of the site contained TPHg concentrations of 6,500 parts per billion (ppb) and 1,300 ppb, respectively. To investigate the potential for the petroleum plume to extend off-site, two grab groundwater samples (HP-1 and HP-2) were collected down gradient along Harrison Street on May 19 through 21, 2009. The grab groundwater sample collected furthest from the site (HP-2) contained 715,000 ppb O & G, 14,000 ppb TPHg, and 58,000 ppb TPHd, while the closer groundwater sample (HP-1) contained 111,000 ppb O&G, 11,000 ppb TPHg and 36,000 ppb TPHd. The grab groundwater samples indicated the potential for an offsite plume of heavier hydrocarbons. In addition to the off-site samples, four soil borings (B-1 through B-4) were advanced in the former waste oil tank area. The shallow soil sample collected from boring B-1 at 5.5 fbgs contained the highest concentration of O&G at 3,000 ppm. TPHg and TPHd were detected in all borings at maximum concentrations of 920 ppm and 700 ppm, respectively. Three soil vapor probes (SVP-1 through SVP-3) were also installed near the former USTs and waste oil UST and sampled on May

Map ID
Direction
Distance
Elevation

MAP FINDINGS

Site

Database(s)

EDR ID Number
EPA ID Number

SHELL / 7-ELEVEN #20009 (Continued)

S102423476

28, 2009. The vapor probes contained up to 530,000 micrograms per cubic meter (a%g/m3) benzene. On February 27, 2010, one soil vapor probe (SVP-2a) and two near sub-slab vapor probes (SVP-4 and SVP-5) were installed. Sampling of the vapor probes on occurred on March 23, 2010. TPHg and benzene were detected in soil vapor near the former USTs at concentrations up to 75,000,000 a%g/m3 and 160,000 a%g/m3, respectively. Soil vapor samples from the two near sub-slab probes did not contain TPHg, benzene, toluene, ethylbenzene, or xylenes (BTEX) at concentrations above the reporting limit. On June 25, 2010, six soil borings (B-5 through B-10) were advanced off-site to investigate contamination south of the site. The investigation revealed a large plume of petroleum hydrocarbons south of the site consisting of O&G, TPHd, and TPHg at maximum groundwater concentrations of 715,000 ppb, 58,000 ppb, and 14,000 ppb, respectively. The highest concentrations were detected along Harrison Street approximately 175 feet southwest of the site. The plume does not contain BTEX or other VOCs at concentrations above reporting limits. Since the maximum concentrations within the plume were detected approximately 175 feet downgradient from the site and the types of petroleum hydrocarbons are not consistent with the dissolved phase hydrocarbons detected on site, the plume is most likely from an off-site source. In 2011, a review of historical aerial photos and Sanborn maps identified five potential sources for the off-site heavy petroleum hydrocarbon plume. On March 30, 2011, soil vapor probes SVP-3 through SVP-5 were sampled. Soil vapor probes SVP-1, SVP-2, and SVP-2a could not be sampled due to water in the sampling tubing. Due to anomalous results of up to 190,000 a%g/m3 TPHg in near sub-slab vapor probes SVP-4 and SVP-5, the probes were re-sampled on June 8, 2011. The re-sampling of probes SVP-4 and SVP-5 indicated non-detectable concentrations of TPHg and 2.2 a%g/m3 benzene were present in the near sub-slab wells. Probe SVP-3, located less than five feet north of near sub-slab probe SVP-5, contained 26,000,000 a%g/m3 TPHg, 1,400 a%g/m3 benzene, and 1,700 a%g/m3 xylenes. An air exchange rate test was performed on the existing convenience store building on December 19, 2011. The initial measurements of the air exchange rate indicated an overall average of 3.11 exchanges per hour. Due to a relatively low air exchange rate, the test was followed by system maintenance which increased the HVAC performance to an air exchange rate of 11.49 exchanges per hour. The minimum required air exchange rate was calculated to determine the potential for intrusion of benzene from soil vapor to indoor air to exceed the commercial indoor air Environmental Screening Level (ESL). Using site data and assumptions from EPA and RWQCB documents, the calculated necessary air exchange rate to prevent benzene vapor intrusion at concentrations exceeding the indoor air ESL is 2.3 exchanges per hour. The current air exchange rate is greater than the calculated minimum air exchange rate by a factor of 5.

[Click here to access the California GeoTracker records for this facility:](#)

Contact:

Global Id:	T0600102237
Contact Type:	Regional Board Caseworker
Contact Name:	Regional Water Board
Organization Name:	SAN FRANCISCO BAY RWQCB (REGION 2)
Address:	1515 CLAY ST SUITE 1400
City:	OAKLAND
Email:	Not reported

Map ID
Direction
Distance
Elevation

MAP FINDINGS

Site

Database(s)

EDR ID Number
EPA ID Number

SHELL / 7-ELEVEN #20009 (Continued)

S102423476

Phone Number: Not reported

Global Id: T0600102237
Contact Type: Local Agency Caseworker
Contact Name: Jerry Wickham
Organization Name: ALAMEDA COUNTY LOP
Address: 1131 Harbor Bay Parkway
City: Alameda
Email: jerry.wickham@acgov.org
Phone Number: 5105676791

Status History:

Global Id: T0600102237
Status: Completed - Case Closed
Status Date: 12/27/2012

Global Id: T0600102237
Status: Open - Case Begin Date
Status Date: 11/06/1992

Global Id: T0600102237
Status: Open - Eligible for Closure
Status Date: 12/06/2012

Global Id: T0600102237
Status: Open - Site Assessment
Status Date: 11/06/1992

Global Id: T0600102237
Status: Open - Site Assessment
Status Date: 02/07/2008

Global Id: T0600102237
Status: Open - Site Assessment
Status Date: 02/29/2008

Global Id: T0600102237
Status: Open - Verification Monitoring
Status Date: 07/14/2011

Regulatory Activities:

Global Id: T0600102237
Action Type: RESPONSE
Date: 02/18/2011
Action: Other Report / Document

Global Id: T0600102237
Action Type: ENFORCEMENT
Date: 07/12/2012
Action: Notification - Preclosure - #20120712

Global Id: T0600102237
Action Type: RESPONSE
Date: 04/23/2010
Action: Site Assessment Report

Map ID
Direction
Distance
Elevation

MAP FINDINGS

Site

Database(s)

EDR ID Number
EPA ID Number

SHELL / 7-ELEVEN #20009 (Continued)

S102423476

Global Id:	T0600102237
Action Type:	ENFORCEMENT
Date:	09/06/2012
Action:	Staff Letter - #20120906
Global Id:	T0600102237
Action Type:	RESPONSE
Date:	07/15/2011
Action:	Site Assessment Report
Global Id:	T0600102237
Action Type:	Other
Date:	11/06/1992
Action:	Leak Reported
Global Id:	T0600102237
Action Type:	RESPONSE
Date:	11/13/2009
Action:	Soil and Water Investigation Report
Global Id:	T0600102237
Action Type:	ENFORCEMENT
Date:	09/12/2008
Action:	Staff Letter - #20080912
Global Id:	T0600102237
Action Type:	ENFORCEMENT
Date:	02/28/2008
Action:	* NEL - #20080228
Global Id:	T0600102237
Action Type:	RESPONSE
Date:	10/31/2011
Action:	Other Workplan
Global Id:	T0600102237
Action Type:	RESPONSE
Date:	03/12/2012
Action:	Site Assessment Report
Global Id:	T0600102237
Action Type:	ENFORCEMENT
Date:	08/12/2009
Action:	Staff Letter - #20090812
Global Id:	T0600102237
Action Type:	ENFORCEMENT
Date:	07/12/2012
Action:	Notification - Fee Title Owners Notice - #20120712
Global Id:	T0600102237
Action Type:	ENFORCEMENT
Date:	02/06/2013
Action:	Technical Correspondence / Assistance / Other - #20130206
Global Id:	T0600102237
Action Type:	ENFORCEMENT

Map ID
Direction
Distance
Elevation

MAP FINDINGS

Site

Database(s)

EDR ID Number
EPA ID Number

SHELL / 7-ELEVEN #20009 (Continued)

S102423476

Date: 12/27/2012
Action: Closure/No Further Action Letter - #20121227

Global Id: T0600102237
Action Type: RESPONSE
Date: 07/20/2012
Action: Correspondence

Global Id: T0600102237
Action Type: ENFORCEMENT
Date: 12/05/2008
Action: Staff Letter - #20081205

Global Id: T0600102237
Action Type: ENFORCEMENT
Date: 11/15/2010
Action: Staff Letter - #20101115

Global Id: T0600102237
Action Type: ENFORCEMENT
Date: 06/23/2012
Action: File Review - Closure - #20120623

Global Id: T0600102237
Action Type: ENFORCEMENT
Date: 02/05/2010
Action: Staff Letter - #20100205

Global Id: T0600102237
Action Type: Other
Date: 11/30/1996
Action: Leak Discovery

Global Id: T0600102237
Action Type: RESPONSE
Date: 12/10/2012
Action: Well Destruction Report

Global Id: T0600102237
Action Type: ENFORCEMENT
Date: 12/17/2009
Action: Staff Letter - #20091217

Global Id: T0600102237
Action Type: ENFORCEMENT
Date: 11/13/2007
Action: Notice of Responsibility - #0

Global Id: T0600102237
Action Type: ENFORCEMENT
Date: 08/29/2011
Action: Staff Letter - #20110829

Global Id: T0600102237
Action Type: ENFORCEMENT
Date: 07/24/2009
Action: Staff Letter - #20090724

Map ID
Direction
Distance
Elevation

MAP FINDINGS

Site

Database(s)

EDR ID Number
EPA ID Number

SHELL / 7-ELEVEN #20009 (Continued)

S102423476

Global Id: T0600102237
Action Type: RESPONSE
Date: 07/11/2008
Action: Soil and Water Investigation Report

Global Id: T0600102237
Action Type: ENFORCEMENT
Date: 11/17/2011
Action: Staff Letter - #20111117

Global Id: T0600102237
Action Type: ENFORCEMENT
Date: 03/16/2011
Action: Staff Letter - #20110316

Global Id: T0600102237
Action Type: ENFORCEMENT
Date: 03/28/2012
Action: Meeting - #20120328

Global Id: T0600102237
Action Type: ENFORCEMENT
Date: 08/23/2012
Action: Staff Letter - #20120823

Global Id: T0600102237
Action Type: ENFORCEMENT
Date: 07/12/2012
Action: Staff Letter - #20120712

LUST REG 2:

Region: 2
Facility Id: 01-2428
Facility Status: Leak being confirmed
Case Number: 4596
How Discovered: Tank Closure
Leak Cause: Structure Failure
Leak Source: Tank
Date Leak Confirmed: 12/12/1992
Oversight Program: LUST
Prelim. Site Assessment Workplan Submitted: Not reported
Preliminary Site Assessment Began: Not reported
Pollution Characterization Began: Not reported
Pollution Remediation Plan Submitted: Not reported
Date Remediation Action Underway: Not reported
Date Post Remedial Action Monitoring Began: Not reported

Alameda County CS:

Status: Leak Confirmation
Record Id: RO0000505
PE: 5602
Facility Status: Leak Confirmation

Status: Preliminary Site Assessment Workplan Submitted
Record Id: RO0000505

Map ID
Direction
Distance
Elevation

MAP FINDINGS

Site

Database(s)

EDR ID Number
EPA ID Number

SHELL / 7-ELEVEN #20009 (Continued)

S102423476

PE: 5602
Facility Status: Preliminary Site Assessment Workplan Submitted

Status: Pollution Characterization
Record Id: RO0000505
PE: 5602
Facility Status: Pollution Characterization

Status: Case Closed
Record Id: RO0000505
PE: 5602
Facility Status: Case Closed

HIST CORTESE:

Region: CORTESE
Facility County Code: 1
Reg By: LTNKA
Reg Id: 01-2428

264
WSW
1/4-1/2
0.477 mi.
2518 ft.

PRESERVATION PARK DEVELOPMENT
655 12TH ST
OAKLAND, CA 94612

LUST **S105194672**
Alameda County CS **N/A**

Relative:
Higher

LUST:

Actual:
39 ft.

Region: STATE
Global Id: T0600191216
Latitude: 37.804954
Longitude: -122.277186
Case Type: LUST Cleanup Site
Status: Completed - Case Closed
Status Date: 06/25/2001
Lead Agency: ALAMEDA COUNTY LOP
Case Worker: Not reported
Local Agency: Not reported
RB Case Number: 01-2528
LOC Case Number: RO0000183
File Location: All Files are on GeoTracker or in the Local Agency Database
Potential Media Affect: Other Groundwater (uses other than drinking water)
Potential Contaminants of Concern: Gasoline
Site History: Not reported

[Click here to access the California GeoTracker records for this facility:](#)

Contact:

Global Id: T0600191216
Contact Type: Regional Board Caseworker
Contact Name: Regional Water Board
Organization Name: SAN FRANCISCO BAY RWQCB (REGION 2)
Address: 1515 CLAY ST SUITE 1400
City: OAKLAND
Email: Not reported
Phone Number: Not reported

Status History:

Global Id: T0600191216

Map ID
Direction
Distance
Elevation

MAP FINDINGS

Site

Database(s)

EDR ID Number
EPA ID Number

PRESERVATION PARK DEVELOPMENT (Continued)

S105194672

Status: Completed - Case Closed
Status Date: 06/25/2001

Global Id: T0600191216
Status: Open - Case Begin Date
Status Date: 09/07/2000

Regulatory Activities:

Global Id: T0600191216
Action Type: Other
Date: 09/25/2000
Action: Leak Reported

Global Id: T0600191216
Action Type: REMEDIATION
Date: 09/09/9999
Action: Not reported

LUST REG 2:

Region: 2
Facility Id: 01-2528
Facility Status: Case Closed
Case Number: Not reported
How Discovered: Tank Closure
Leak Cause: UNK
Leak Source: UNK
Date Leak Confirmed: Not reported
Oversight Program: LUST
Prelim. Site Assessment Workplan Submitted: Not reported
Preliminary Site Assessment Began: Not reported
Pollution Characterization Began: Not reported
Pollution Remediation Plan Submitted: Not reported
Date Remediation Action Underway: Not reported
Date Post Remedial Action Monitoring Began: Not reported

Alameda County CS:

Status: Case Closed
Record Id: RO0000183
PE: 5602
Facility Status: Case Closed

265
SW
1/4-1/2
0.489 mi.
2581 ft.

REDEVELOPMENT OF OAKLAND
901 WASHINGTON
OAKLAND, CA 94607

SLIC **S108246055**
Alameda County CS **N/A**

Relative:
Higher

SLIC:

Region: STATE
Facility Status: Completed - Case Closed
Status Date: 11/04/1997
Global Id: T06019782021
Lead Agency: ALAMEDA COUNTY LOP
Lead Agency Case Number: RO0002713
Latitude: 37.801413

Actual:
39 ft.

Map ID
Direction
Distance
Elevation

MAP FINDINGS

Site

Database(s)

EDR ID Number
EPA ID Number

REDEVELOPMENT OF OAKLAND (Continued)

S108246055

Longitude: -122.274587
Case Type: Cleanup Program Site
Case Worker: Not reported
Local Agency: Not reported
RB Case Number: NA
File Location: All Files are on GeoTracker or in the Local Agency Database
Potential Media Affected: Soil
Potential Contaminants of Concern: Not reported
Site History: Not reported

[Click here to access the California GeoTracker records for this facility:](#)

Alameda County CS:

Status: Case Closed
Record Id: RO0002713
PE: 5502
Facility Status: Case Closed

AT266
West
1/4-1/2
0.492 mi.
2596 ft.

OAKLAND REDEVELOPMENT AGENCY
UNKNOWN 13TH ST & JEFFERSON & M L KING JR
OAKLAND, CA 94607

SLIC S106163747
N/A

Site 2 of 2 in cluster AT

Relative:
Higher

SLIC:

Region: STATE
Facility Status: Completed - Case Closed
Status Date: 06/26/2013
Global Id: T0600191511
Lead Agency: SAN FRANCISCO BAY RWQCB (REGION 2)
Lead Agency Case Number: RO0001059
Latitude: 37.805528
Longitude: -122.276728
Case Type: Cleanup Program Site
Case Worker: UUU
Local Agency: Not reported
RB Case Number: 01S0192
File Location: Local Agency
Potential Media Affected: Soil
Potential Contaminants of Concern: Diesel
Site History:

Actual:
37 ft.

THIS SITE IS PERTAINING TO 1330 MARTIN LUTHER KING JR. WAY, OAKLAND, OVERSEEN BY ALAMEDA COUNTY ENVIRONMENTAL HEALTH. (CASE NO RO0001059). SITE NAME: CITY OF OAKLAND (VACANT LOT) 1330 MARTIN LUTHER KING WAY (AT 14TH STREET) THIS IS A SQUARE BLOCK BOUNDED BY 13TH STREET, JEFFERSON, 14TH STREET AND MLK WAY.

[Click here to access the California GeoTracker records for this facility:](#)

SLIC REG 2:

Region: 2
Facility ID: 01S0192
Facility Status: Pollution Characterization
Date Closed: Not reported
Local Case #: Not reported
How Discovered: Tank Closure
Leak Cause: UNK
Leak Source: UNK

Map ID
Direction
Distance
Elevation

MAP FINDINGS

Site

Database(s)

EDR ID Number
EPA ID Number

OAKLAND REDEVELOPMENT AGENCY (Continued)

S106163747

Date Confirmed: Not reported
Date Prelim Site Assmnt Workplan Submitted: Not reported
Date Preliminary Site Assessment Began: Not reported
Date Pollution Characterization Began: 8/24/1990
Date Remediation Plan Submitted: Not reported
Date Remedial Action Underway: Not reported
Date Post Remedial Action Monitoring Began: Not reported

267
NNE
1/4-1/2
0.498 mi.
2632 ft.

CHRYSLER DEALERSHIP
2417 BROADWAY
OAKLAND, CA 94612

LUST
Alameda County CS
HIST CORTESE

S103472330
N/A

Relative:
Lower

Actual:
28 ft.

LUST:

Region: STATE
Global Id: T0600102225
Latitude: 37.8135303916546
Longitude: -122.265858650208
Case Type: LUST Cleanup Site
Status: Open - Site Assessment
Status Date: 10/01/2015
Lead Agency: SAN FRANCISCO BAY RWQCB (REGION 2)
Case Worker: REL
Local Agency: Not reported
RB Case Number: 01-2416
LOC Case Number: Not reported
File Location: All Files are on GeoTracker or in the Local Agency Database
Potential Media Affect: Other Groundwater (uses other than drinking water)
Potential Contaminants of Concern: Benzene, Gasoline, Waste Oil / Motor / Hydraulic / Lubricating
Site History: On July 28, 1994, one 295-gallon waste-oil UST, one 575-gallon gasoline UST and two hydraulic lifts were removed from the site. Holes were observed in the gasoline UST upon removal. Maximum concentrations of 1,500 ppm TPHg, 1,800 ppm TPHd and 7.4 ppm benzene were detected in soil. Subsequently, a work plan was submitted but has not been implemented. Soil vapor and groundwater sampling must occur to evaluate the elevate benzene and extent of contamination in groundwater. On the Project Information screen, add this phrase to the Staff Notes and Site History: Not all historic documents for the fuel leak case may be available on GeoTracker. A more complete historical case file for this site is located on the Alameda County Environmental Health website at:
<http://ehgis.acgov.org/dehpublic/dehpublic.jsp>.

Click here to access the California GeoTracker records for this facility:

Contact:

Global Id: T0600102225
Contact Type: Regional Board Caseworker
Contact Name: RALPH LAMBERT
Organization Name: SAN FRANCISCO BAY RWQCB (REGION 2)
Address: 1515 CLAY ST. SUITE 1500
City: OAKLAND
Email: ralambert@waterboards.ca.gov
Phone Number: Not reported

Status History:

Global Id: T0600102225

Map ID
Direction
Distance
Elevation

MAP FINDINGS

Site

Database(s)

EDR ID Number
EPA ID Number

CHRYSLER DEALERSHIP (Continued)

S103472330

Status: Open - Case Begin Date
Status Date: 07/28/1994

Global Id: T0600102225
Status: Open - Inactive
Status Date: 06/19/2015

Global Id: T0600102225
Status: Open - Site Assessment
Status Date: 08/07/1995

Global Id: T0600102225
Status: Open - Site Assessment
Status Date: 10/01/2015

Regulatory Activities:

Global Id: T0600102225
Action Type: ENFORCEMENT
Date: 07/24/2009
Action: Notice of Violation - #20090724

Global Id: T0600102225
Action Type: RESPONSE
Date: 09/16/2015
Action: Other Report / Document

Global Id: T0600102225
Action Type: RESPONSE
Date: 03/17/2011
Action: Well Installation Report

Global Id: T0600102225
Action Type: Other
Date: 08/01/1994
Action: Leak Reported

Global Id: T0600102225
Action Type: ENFORCEMENT
Date: 08/05/2015
Action: Meeting

Global Id: T0600102225
Action Type: ENFORCEMENT
Date: 11/08/1994
Action: Staff Letter

Global Id: T0600102225
Action Type: RESPONSE
Date: 09/30/2011
Action: Soil and Water Investigation Workplan

Global Id: T0600102225
Action Type: ENFORCEMENT
Date: 02/14/2011
Action: Notice of Violation - #20110214

Global Id: T0600102225

Map ID
Direction
Distance
Elevation

MAP FINDINGS

Site

Database(s)

EDR ID Number
EPA ID Number

CHRYSLER DEALERSHIP (Continued)

S103472330

Action Type:	ENFORCEMENT
Date:	07/22/2011
Action:	Notice of Violation - #20110722
Global Id:	T0600102225
Action Type:	ENFORCEMENT
Date:	07/24/2009
Action:	Staff Letter - #20090724
Global Id:	T0600102225
Action Type:	RESPONSE
Date:	07/18/1994
Action:	Correspondence
Global Id:	T0600102225
Action Type:	RESPONSE
Date:	10/10/1994
Action:	Tank Removal Report / UST Sampling Report
Global Id:	T0600102225
Action Type:	RESPONSE
Date:	05/07/1995
Action:	Soil and Water Investigation Workplan
Global Id:	T0600102225
Action Type:	ENFORCEMENT
Date:	01/16/2013
Action:	File Review - Closure
Global Id:	T0600102225
Action Type:	Other
Date:	07/28/1994
Action:	Leak Discovery
Global Id:	T0600102225
Action Type:	RESPONSE
Date:	08/05/2015
Action:	Request for Closure - Regulator Responded
Global Id:	T0600102225
Action Type:	REMEDIATION
Date:	07/28/1994
Action:	Excavation
Global Id:	T0600102225
Action Type:	ENFORCEMENT
Date:	07/03/2008
Action:	Staff Letter - #20080703
Global Id:	T0600102225
Action Type:	ENFORCEMENT
Date:	03/22/2012
Action:	Referral to Regional Board - #20120322
Global Id:	T0600102225
Action Type:	Other
Date:	07/28/1994

Map ID
Direction
Distance
Elevation

MAP FINDINGS

Site

Database(s)

EDR ID Number
EPA ID Number

CHRYSLER DEALERSHIP (Continued)

S103472330

Action: Leak Stopped

Global Id: T0600102225
Action Type: RESPONSE
Date: 08/10/2009
Action: Electronic Reporting Submittal Due

Global Id: T0600102225
Action Type: RESPONSE
Date: 09/16/2015
Action: Other Report / Document

LUST REG 2:

Region: 2
Facility Id: 01-2416
Facility Status: Leak being confirmed
Case Number: 4903
How Discovered: Tank Closure
Leak Cause: UNK
Leak Source: UNK
Date Leak Confirmed: 8/8/1994
Oversight Program: LUST
Prelim. Site Assessment Workplan Submitted: Not reported
Preliminary Site Assessment Began: Not reported
Pollution Characterization Began: Not reported
Pollution Remediation Plan Submitted: Not reported
Date Remediation Action Underway: Not reported
Date Post Remedial Action Monitoring Began: Not reported

Alameda County CS:

Status: 11
Record Id: RO0000166
PE: 5602
Facility Status: Not reported

Status: Preliminary Site Assessment Underway
Record Id: RO0000166
PE: 5602
Facility Status: Preliminary Site Assessment Underway

HIST CORTESE:

Region: CORTESE
Facility County Code: 1
Reg By: LTNKA
Reg Id: 01-2416

Map ID
Direction
Distance
Elevation

MAP FINDINGS

Site

Database(s)

EDR ID Number
EPA ID Number

268
ENE
1/2-1
0.623 mi.
3291 ft.

LAWLER APARTMENTS
431 LEE STREET
OAKLAND, CA 92626

Notify 65 **S100179333**
N/A

Relative:
Higher

NOTIFY 65:

Date Reported: Not reported
Staff Initials: Not reported
Board File Number: Not reported
Facility Type: Not reported
Discharge Date: Not reported
Issue Date: Not reported
Incident Description: Not reported

Actual:
41 ft.

269
NNE
1/2-1
0.691 mi.
3650 ft.

BROADWAY VOLKSWAGON
2749 BROADWAY
OAKLAND, CA 92626

Notify 65 **S100178913**
N/A

Relative:
Higher

NOTIFY 65:

Date Reported: Not reported
Staff Initials: Not reported
Board File Number: Not reported
Facility Type: Not reported
Discharge Date: Not reported
Issue Date: Not reported
Incident Description: Not reported

Actual:
35 ft.

270
NNW
1/2-1
0.699 mi.
3690 ft.

MOSTLY MUSTANGS
2576 MARTIN LUTHER KING W
OAKLAND, CA 92626

LUST **S100226828**
Alameda County CS **N/A**
HIST CORTESE
Notify 65

Relative:
Lower

LUST:

Region: STATE
Global Id: T0600100942
Latitude: 37.816128
Longitude: -122.271556
Case Type: LUST Cleanup Site
Status: Completed - Case Closed
Status Date: 03/24/1997
Lead Agency: ALAMEDA COUNTY LOP
Case Worker: Not reported
Local Agency: Not reported
RB Case Number: 01-1021
LOC Case Number: RO0001596
File Location: All Files are on GeoTracker or in the Local Agency Database
Potential Media Affect: Other Groundwater (uses other than drinking water)
Potential Contaminants of Concern: Waste Oil / Motor / Hydraulic / Lubricating
Site History: Not reported

Click here to access the California GeoTracker records for this facility:

Contact:

Global Id: T0600100942
Contact Type: Regional Board Caseworker

Map ID
Direction
Distance
Elevation

MAP FINDINGS

Site

Database(s)

EDR ID Number
EPA ID Number

MOSTLY MUSTANGS (Continued)

S100226828

Contact Name: Regional Water Board
Organization Name: SAN FRANCISCO BAY RWQCB (REGION 2)
Address: 1515 CLAY ST SUITE 1400
City: OAKLAND
Email: Not reported
Phone Number: Not reported

Status History:

Global Id: T0600100942
Status: Completed - Case Closed
Status Date: 03/24/1997

Global Id: T0600100942
Status: Open - Case Begin Date
Status Date: 08/11/1989

Regulatory Activities:

Global Id: T0600100942
Action Type: Other
Date: 08/11/1989
Action: Leak Reported

Global Id: T0600100942
Action Type: REMEDIATION
Date: 09/09/9999
Action: Not reported

Global Id: T0600100942
Action Type: ENFORCEMENT
Date: 11/07/1995
Action: * Historical Enforcement - #UNK

LUST REG 2:

Region: 2
Facility Id: 01-1021
Facility Status: Case Closed
Case Number: 1089
How Discovered: Tank Closure
Leak Cause: Structure Failure
Leak Source: Tank
Date Leak Confirmed: 3/12/1992
Oversight Program: LUST
Prelim. Site Assessment Workplan Submitted: Not reported
Preliminary Site Assessment Began: Not reported
Pollution Characterization Began: Not reported
Pollution Remediation Plan Submitted: Not reported
Date Remediation Action Underway: Not reported
Date Post Remedial Action Monitoring Began: Not reported

Alameda County CS:

Status: Case Closed
Record Id: RO0001596
PE: 5602
Facility Status: Case Closed

Map ID
Direction
Distance
Elevation

MAP FINDINGS

Site

Database(s)

EDR ID Number
EPA ID Number

MOSTLY MUSTANGS (Continued)

S100226828

HIST CORTESE:

Region: CORTESE
Facility County Code: 1
Reg By: LTNKA
Reg Id: 01-1021

NOTIFY 65:

Date Reported: Not reported
Staff Initials: Not reported
Board File Number: Not reported
Facility Type: Not reported
Discharge Date: Not reported
Issue Date: Not reported
Incident Description: Not reported

271
SSW
1/2-1
0.733 mi.
3872 ft.

**P. E. O'HAIR & CO.
309 FOURTH STREET
OAKLAND, CA 92626**

**Notify 65 S100179449
N/A**

**Relative:
Lower**

NOTIFY 65:

Date Reported: Not reported
Staff Initials: Not reported
Board File Number: Not reported
Facility Type: Not reported
Discharge Date: Not reported
Issue Date: Not reported
Incident Description: Not reported

**Actual:
22 ft.**

272
South
1/2-1
0.743 mi.
3923 ft.

**LANEY COLLEGE
600 FALLON STREET
OAKLAND, CA 92626**

**Notify 65 U000057248
N/A**

**Relative:
Lower**

NOTIFY 65:

Date Reported: Not reported
Staff Initials: Not reported
Board File Number: Not reported
Facility Type: Not reported
Discharge Date: Not reported
Issue Date: Not reported
Incident Description: Not reported

**Actual:
18 ft.**

Map ID
Direction
Distance
Elevation

MAP FINDINGS

Site

Database(s)

EDR ID Number
EPA ID Number

273
NNW
1/2-1
0.751 mi.
3965 ft.

CHRIS AND GEORGE'S AUTO REPAIR
2520 WEST STREET
OAKLAND, CA 94607

ENVIROSTOR S102810340
N/A

Relative:
Lower

ENVIROSTOR:

Actual:
25 ft.

Facility ID: 60000362
Status: Refer: Local Agency
Status Date: 03/27/2007
Site Code: Not reported
Site Type: Evaluation
Site Type Detailed: Evaluation
Acres: 0.07
NPL: NO
Regulatory Agencies: SMBRP
Lead Agency: SMBRP
Program Manager: Not reported
Supervisor: Referred - Not Assigned
Division Branch: Cleanup Berkeley
Assembly: 18
Senate: 09
Special Program: EPA - PASI
Restricted Use: NO
Site Mgmt Req: NONE SPECIFIED
Funding: EPA Grant
Latitude: 37.81584
Longitude: -122.2744
APN: 8-678-25
Past Use: VEHICLE MAINTENANCE
Potential COC: Under Investigation
Confirmed COC: Under Investigation
Potential Description: NMA
Alias Name: 8-678-25
Alias Type: APN
Alias Name: 60000362
Alias Type: Envirostor ID Number

Completed Info:

Completed Area Name: PROJECT WIDE
Completed Sub Area Name: Not reported
Completed Document Type: Site Screening
Completed Date: 03/27/2007
Comments: Referred to other agency. No indication of releases. Hazardous materials are stored onsite and are regulated by the City of Oakland.

Future Area Name: Not reported
Future Sub Area Name: Not reported
Future Document Type: Not reported
Future Due Date: Not reported
Schedule Area Name: Not reported
Schedule Sub Area Name: Not reported
Schedule Document Type: Not reported
Schedule Due Date: Not reported
Schedule Revised Date: Not reported

Map ID
Direction
Distance
Elevation

MAP FINDINGS

Site

Database(s)

EDR ID Number
EPA ID Number

274
South
1/2-1
0.755 mi.
3985 ft.

PORT OF OAKLAND / LAKESIDE NON-FERR
412 MADISON ST
OAKLAND, CA 94607

ENVIROSTOR
LUST
Alameda County CS
SWRCY
HIST CORTESE
NPDES
PROC
WDS

S103472374
N/A

Relative:
Lower

Actual:
17 ft.

ENVIROSTOR:

Facility ID: 1350115
Status: Inactive - Needs Evaluation
Status Date: 06/30/2003
Site Code: 201468
Site Type: Evaluation
Site Type Detailed: Evaluation
Acres: 0.69
NPL: NO
Regulatory Agencies: SMBRP, ALAMEDA COUNTY
Lead Agency: ALAMEDA COUNTY
Program Manager: Not reported
Supervisor: Karen Toth
Division Branch: Cleanup Berkeley
Assembly: 18
Senate: 09
Special Program: Not reported
Restricted Use: NO
Site Mgmt Req: NONE SPECIFIED
Funding: EPA Grant
Latitude: 37.79495
Longitude: -122.2679
APN: 001 016300100, 001 016300200, 001 016300800, 001 016300900, 001 016301000, 001 016301100
Past Use: RECYCLING - SCRAP METAL
Potential COC: Lead Nickel
Confirmed COC: NONE SPECIFIED
Potential Description: SOIL
Alias Name: Not reported
Alias Type: Not reported

Completed Info:

Completed Area Name: Not reported
Completed Sub Area Name: Not reported
Completed Document Type: Not reported
Completed Date: Not reported
Comments: Not reported

Future Area Name: Not reported
Future Sub Area Name: Not reported
Future Document Type: Not reported
Future Due Date: Not reported
Schedule Area Name: Not reported
Schedule Sub Area Name: Not reported
Schedule Document Type: Not reported
Schedule Due Date: Not reported
Schedule Revised Date: Not reported

LUST:

Region: STATE

Map ID
Direction
Distance
Elevation

MAP FINDINGS

Site

Database(s)

EDR ID Number
EPA ID Number

PORT OF OAKLAND / LAKESIDE NON-FERR (Continued)

S103472374

Global Id: T0600102245
Latitude: 37.7947286
Longitude: -122.2682826
Case Type: LUST Cleanup Site
Status: Completed - Case Closed
Status Date: 10/13/2005
Lead Agency: ALAMEDA COUNTY LOP
Case Worker: Not reported
Local Agency: Not reported
RB Case Number: 01-2436
LOC Case Number: RO0000244
File Location: DTSC
Potential Media Affect: Other Groundwater (uses other than drinking water)
Potential Contaminants of Concern: Gasoline
Site History: Not reported

[Click here to access the California GeoTracker records for this facility:](#)

Contact:

Global Id: T0600102245
Contact Type: Regional Board Caseworker
Contact Name: Regional Water Board
Organization Name: SAN FRANCISCO BAY RWQCB (REGION 2)
Address: 1515 CLAY ST SUITE 1400
City: OAKLAND
Email: Not reported
Phone Number: Not reported

Status History:

Global Id: T0600102245
Status: Completed - Case Closed
Status Date: 10/13/2005

Global Id: T0600102245
Status: Open - Case Begin Date
Status Date: 05/12/1993

Global Id: T0600102245
Status: Open - Site Assessment
Status Date: 05/12/1993

Global Id: T0600102245
Status: Open - Site Assessment
Status Date: 11/21/1996

Regulatory Activities:

Global Id: T0600102245
Action Type: Other
Date: 08/11/1993
Action: Leak Reported

Global Id: T0600102245
Action Type: Other
Date: 06/01/1993
Action: Leak Discovery

Global Id: T0600102245

Map ID
Direction
Distance
Elevation

MAP FINDINGS

Site

Database(s)

EDR ID Number
EPA ID Number

PORT OF OAKLAND / LAKESIDE NON-FERR (Continued)

S103472374

Action Type: REMEDIATION
Date: 09/09/9999
Action: Not reported

LUST REG 2:

Region: 2
Facility Id: 01-2436
Facility Status: Preliminary site assessment underway
Case Number: 2048
How Discovered: Tank Closure
Leak Cause: UNK
Leak Source: UNK
Date Leak Confirmed: 7/9/1996
Oversight Program: LUST
Prelim. Site Assessment Workplan Submitted: Not reported
Preliminary Site Assessment Began: 1/2/1965
Pollution Characterization Began: Not reported
Pollution Remediation Plan Submitted: Not reported
Date Remediation Action Underway: Not reported
Date Post Remedial Action Monitoring Began: Not reported

Alameda County CS:

Status: Leak Confirmation
Record Id: RO0000244
PE: 5602
Facility Status: Leak Confirmation

Status: 11
Record Id: RO0000244
PE: 5602
Facility Status: Not reported

Status: Pollution Characterization
Record Id: RO0000244
PE: 5602
Facility Status: Pollution Characterization

SWRCY:

Reg Id: 27482
Cert Id: RC0698
Mailing Address: P O Box 957
Mailing City: Oakland
Mailing State: CA
Mailing Zip Code: 94604
Website: Not reported
Email: Not reported
Phone Number: (510) 444-5466
Grand Father: N
Rural: N
Operation Begin Date: 09/11/1987
Aluminium: Y
Glass: Y
Plastic: Y
Bimetal: Y
Agency: N/A

Map ID
Direction
Distance
Elevation

MAP FINDINGS

Site

Database(s)

EDR ID Number
EPA ID Number

PORT OF OAKLAND / LAKESIDE NON-FERR (Continued)

S103472374

Monday Hours Of Operation: 8:00 am - 3:45 pm; Closed 11:45 pm - 12:30 pm
Tuesday Hours Of Operation: 8:00 am - 3:45 pm; Closed 11:45 pm - 12:30 pm
Wednesday Hours Of Operation: 8:00 am - 3:45 pm; Closed 11:45 pm - 12:30 pm
Thursday Hours Of Operation: 8:00 am - 3:45 pm; Closed 11:45 pm - 12:30 pm
Friday Hours Of Operation: 8:00 am - 3:45 pm; Closed 11:45 pm - 12:30 pm
Saturday Hours Of Operation: 8:00 am - 12:00 pm
Sunday Hours Of Operation: CLOSED
Organization ID: 18921
Organization Name: Lakeside Junk Dealers Inc

HIST CORTESE:

Region: CORTESE
Facility County Code: 1
Reg By: CALSI
Reg Id: 013501

Region: CORTESE
Facility County Code: 1
Reg By: LTNKA
Reg Id: 01-2436

NPDES:

Npdes Number: Not reported
Facility Status: Not reported
Agency Id: Not reported
Region: 2
Regulatory Measure Id: 180932
Order No: Not reported
Regulatory Measure Type: Industrial
Place Id: Not reported
WDID: 2 011011285
Program Type: Not reported
Adoption Date Of Regulatory Measure: Not reported
Effective Date Of Regulatory Measure: Not reported
Expiration Date Of Regulatory Measure: Not reported
Termination Date Of Regulatory Measure: Not reported
Discharge Name: Not reported
Discharge Address: Not reported
Discharge City: Not reported
Discharge State: Not reported
Discharge Zip: Not reported
RECEIVED DATE: 5/9/2008
PROCESSED DATE: 11/28/1994
STATUS CODE NAME: Active
STATUS DATE: 11/28/1994
PLACE SIZE: 0.5
PLACE SIZE UNIT: Acres
FACILITY CONTACT NAME: Lance Finkel
FACILITY CONTACT TITLE: President
FACILITY CONTACT PHONE: 510-444-5466
FACILITY CONTACT PHONE EXT: Not reported
FACILITY CONTACT EMAIL: copperking@pacbell.net
OPERATOR NAME: Lakeside Non Ferrous Metals
OPERATOR ADDRESS: 412 Madison St
OPERATOR CITY: Oakland
OPERATOR STATE: California

Map ID
Direction
Distance
Elevation

MAP FINDINGS

Site

Database(s)

EDR ID Number
EPA ID Number

PORT OF OAKLAND / LAKESIDE NON-FERR (Continued)

S103472374

OPERATOR ZIP:	94607
OPERATOR CONTACT NAME:	Lance Finkel
OPERATOR CONTACT TITLE:	President
OPERATOR CONTACT PHONE:	510-444-5466
OPERATOR CONTACT PHONE EXT:	Not reported
OPERATOR CONTACT EMAIL:	copperking@pacbell.net
OPERATOR TYPE:	Private Business
DEVELOPER NAME:	Not reported
DEVELOPER ADDRESS:	Not reported
DEVELOPER CITY:	Not reported
DEVELOPER STATE:	California
DEVELOPER ZIP:	Not reported
DEVELOPER CONTACT NAME:	Not reported
DEVELOPER CONTACT TITLE:	Not reported
CONSTYPE LINEAR UTILITY IND:	Not reported
EMERGENCY PHONE NO:	510-444-5466
EMERGENCY PHONE EXT:	Not reported
CONSTYPE ABOVE GROUND IND:	Not reported
CONSTYPE BELOW GROUND IND:	Not reported
CONSTYPE CABLE LINE IND:	Not reported
CONSTYPE COMM LINE IND:	Not reported
CONSTYPE COMMERTIAL IND:	Not reported
CONSTYPE ELECTRICAL LINE IND:	Not reported
CONSTYPE GAS LINE IND:	Not reported
CONSTYPE INDUSTRIAL IND:	Not reported
CONSTYPE OTHER DESRIPTION:	Not reported
CONSTYPE OTHER IND:	Not reported
CONSTYPE RECONS IND:	Not reported
CONSTYPE RESIDENTIAL IND:	Not reported
CONSTYPE TRANSPORT IND:	Not reported
CONSTYPE UTILITY DESCRIPTION:	Not reported
CONSTYPE UTILITY IND:	Not reported
CONSTYPE WATER SEWER IND:	Not reported
DIR DISCHARGE USWATER IND:	N
RECEIVING WATER NAME:	Oakland Estuary
CERTIFIER NAME:	Lance Finkel
CERTIFIER TITLE:	President
CERTIFICATION DATE:	15-APR-15
PRIMARY SIC:	5093-Scrap and Waste Materials
SECONDARY SIC:	Not reported
TERTIARY SIC:	Not reported
Npdes Number:	CAS000001
Facility Status:	Active
Agency Id:	0
Region:	2
Regulatory Measure Id:	180932
Order No:	97-03-DWQ
Regulatory Measure Type:	Enrollee
Place Id:	Not reported
WDID:	2 011011285
Program Type:	Industrial
Adoption Date Of Regulatory Measure:	Not reported
Effective Date Of Regulatory Measure:	11/28/1994
Expiration Date Of Regulatory Measure:	Not reported
Termination Date Of Regulatory Measure:	Not reported
Discharge Name:	Lakeside Non Ferrous Metals

Map ID
Direction
Distance
Elevation

MAP FINDINGS

Site

Database(s)

EDR ID Number
EPA ID Number

PORT OF OAKLAND / LAKESIDE NON-FERR (Continued)

S103472374

Discharge Address:	412 Madison St
Discharge City:	Oakland
Discharge State:	California
Discharge Zip:	94607
RECEIVED DATE:	Not reported
PROCESSED DATE:	Not reported
STATUS CODE NAME:	Not reported
STATUS DATE:	Not reported
PLACE SIZE:	Not reported
PLACE SIZE UNIT:	Not reported
FACILITY CONTACT NAME:	Not reported
FACILITY CONTACT TITLE:	Not reported
FACILITY CONTACT PHONE:	Not reported
FACILITY CONTACT PHONE EXT:	Not reported
FACILITY CONTACT EMAIL:	Not reported
OPERATOR NAME:	Not reported
OPERATOR ADDRESS:	Not reported
OPERATOR CITY:	Not reported
OPERATOR STATE:	Not reported
OPERATOR ZIP:	Not reported
OPERATOR CONTACT NAME:	Not reported
OPERATOR CONTACT TITLE:	Not reported
OPERATOR CONTACT PHONE:	Not reported
OPERATOR CONTACT PHONE EXT:	Not reported
OPERATOR CONTACT EMAIL:	Not reported
OPERATOR TYPE:	Not reported
DEVELOPER NAME:	Not reported
DEVELOPER ADDRESS:	Not reported
DEVELOPER CITY:	Not reported
DEVELOPER STATE:	Not reported
DEVELOPER ZIP:	Not reported
DEVELOPER CONTACT NAME:	Not reported
DEVELOPER CONTACT TITLE:	Not reported
CONSTYPE LINEAR UTILITY IND:	Not reported
EMERGENCY PHONE NO:	Not reported
EMERGENCY PHONE EXT:	Not reported
CONSTYPE ABOVE GROUND IND:	Not reported
CONSTYPE BELOW GROUND IND:	Not reported
CONSTYPE CABLE LINE IND:	Not reported
CONSTYPE COMM LINE IND:	Not reported
CONSTYPE COMMERTIAL IND:	Not reported
CONSTYPE ELECTRICAL LINE IND:	Not reported
CONSTYPE GAS LINE IND:	Not reported
CONSTYPE INDUSTRIAL IND:	Not reported
CONSTYPE OTHER DESRIPTION:	Not reported
CONSTYPE OTHER IND:	Not reported
CONSTYPE RECONS IND:	Not reported
CONSTYPE RESIDENTIAL IND:	Not reported
CONSTYPE TRANSPORT IND:	Not reported
CONSTYPE UTILITY DESCRIPTION:	Not reported
CONSTYPE UTILITY IND:	Not reported
CONSTYPE WATER SEWER IND:	Not reported
DIR DISCHARGE USWATER IND:	Not reported
RECEIVING WATER NAME:	Not reported
CERTIFIER NAME:	Not reported
CERTIFIER TITLE:	Not reported
CERTIFICATION DATE:	Not reported

Map ID
Direction
Distance
Elevation

MAP FINDINGS

Site

Database(s)

EDR ID Number
EPA ID Number

PORT OF OAKLAND / LAKESIDE NON-FERR (Continued)

S103472374

PRIMARY SIC: Not reported
SECONDARY SIC: Not reported
TERTIARY SIC: Not reported

PROC:

Reg Id: 27482
Cert Id: PR0023
Organization Id: 18921
Organization Name: Lakeside Junk Dealers Inc
Mailing Address: P O Box 957
Mailing City: Oakland
Mailing State: CA
Mailing Zip Code: 94604
Website: Not reported
Email: Not reported
Phone Number: (510) 444-5466
Grand Father: N/A
Rural: N/A
Operation Begin Date: 09/11/1987
Aluminium: Not reported
Glass: Not reported
Plastic: Not reported
Bimetal: Not reported
Agency: N/A
Monday Hours Of Operation: 8:00 am - 3:45 pm; Closed 12:00 pm - 12:30 pm
Tuesday Hours Of Operation: 8:00 am - 3:45 pm; Closed 12:00 pm - 12:30 pm
Wednesday Hours Of Operation: 8:00 am - 3:45 pm; Closed 12:00 pm - 12:30 pm
Thursday Hours Of Operation: 8:00 am - 3:45 pm; Closed 12:00 pm - 12:30 pm
Friday Hours Of Operation: 8:00 am - 3:45 pm; Closed 12:00 pm - 12:30 pm
Saturday Hours Of Operation: 8:00 am - 12:00 pm
Sunday Hours Of Operation: Not reported

WDS:

Facility ID: San Francisco Bay 01I011285
Facility Type: Industrial - Facility that treats and/or disposes of liquid or semisolid wastes from any servicing, producing, manufacturing or processing operation of whatever nature, including mining, gravel washing, geothermal operations, air conditioning, ship building and repairing, oil production, storage and disposal operations, water pumping.
Facility Status: Active - Any facility with a continuous or seasonal discharge that is under Waste Discharge Requirements.
NPDES Number: CAS000001 The 1st 2 characters designate the state. The remaining 7 are assigned by the Regional Board
Subregion: 2
Facility Telephone: 5104445466
Facility Contact: LESTER FINKEL
Agency Name: LAKESIDE NONFERROUS METALS
Agency Address: 412 Madison St
Agency City,St,Zip: Oakland 946074634
Agency Contact: LESTER FINKEL
Agency Telephone: 5104445466
Agency Type: Private
SIC Code: 0
SIC Code 2: Not reported
Primary Waste Type: Not reported

Map ID
Direction
Distance
Elevation

MAP FINDINGS

Site

Database(s)

EDR ID Number
EPA ID Number

PORT OF OAKLAND / LAKESIDE NON-FERR (Continued)

S103472374

Primary Waste: Not reported
Waste Type2: Not reported
Waste2: Not reported
Primary Waste Type: Not reported
Secondary Waste: Not reported
Secondary Waste Type: Not reported
Design Flow: 0
Baseline Flow: 0
Reclamation: Not reported
POTW: Not reported
Treat To Water: Minor Threat to Water Quality. A violation of a regional board order should cause a relatively minor impairment of beneficial uses compared to a major or minor threat. Not: All nurds without a TTWQ will be considered a minor threat to water quality unless coded at a higher Level. A Zero (0) may be used to code those NURDS that are found to represent no threat to water quality.

Complexity: Category C - Facilities having no waste treatment systems, such as cooling water dischargers or those who must comply through best management practices, facilities with passive waste treatment and disposal systems, such as septic systems with subsurface disposal, or dischargers having waste storage systems with land disposal such as dairy waste ponds.

AV275 HARRIS DRY CLEANERS
NNW 2801 MARTIN LUTHER KING JR. WAY
1/2-1 OAKLAND, CA 94609
0.821 mi.
4337 ft. Site 1 of 2 in cluster AV

RESPONSE S113468742
ENVIROSTOR N/A
LIENS
HAZNET

Relative:
Higher

Actual:
35 ft.

RESPONSE:
Facility ID: 1720109
Site Type: State Response
Site Type Detail: State Response or NPL
Acres: 0.3
National Priorities List: NO
Cleanup Oversight Agencies: SMBRP, RWQCB 2 - San Francisco Bay, US EPA
Lead Agency Description: DTSC - Site Cleanup Program
Project Manager: Henry Wong
Supervisor: Karen Toth
Division Branch: Cleanup Berkeley
Site Code: 201253
Site Mgmt. Req.: NONE SPECIFIED
Assembly: 18
Senate: 09
Special Program Status: Not reported
Status: Active
Status Date: 06/16/2000
Restricted Use: NO
Funding: Orphan Funds
Latitude: 37.81812
Longitude: -122.2716
APN: 009 069500600, 009-0695-006-00
Past Use: DRY CLEANING
Potential COC : Tetrachloroethylene (PCE TPH-gas Trichloroethylene (TCE
Confirmed COC: Tetrachloroethylene (PCE TPH-gas Trichloroethylene (TCE
Potential Description: OTH, SOIL, SV
Alias Name: Not reported
Alias Type: Not reported

Map ID
Direction
Distance
Elevation

MAP FINDINGS

Site

Database(s)

EDR ID Number
EPA ID Number

HARRIS DRY CLEANERS (Continued)

S113468742

Completed Info:

Completed Area Name: Not reported
Completed Sub Area Name: Not reported
Completed Document Type: Not reported
Completed Date: Not reported
Comments: Not reported

Future Area Name: Not reported
Future Sub Area Name: Not reported
Future Document Type: Not reported
Future Due Date: Not reported
Schedule Area Name: Not reported
Schedule Sub Area Name: Not reported
Schedule Document Type: Not reported
Schedule Due Date: Not reported
Schedule Revised Date: Not reported

ENVIROSTOR:

Facility ID: 1720109
Status: Active
Status Date: 06/16/2000
Site Code: 201253
Site Type: State Response
Site Type Detailed: State Response or NPL
Acres: 0.3
NPL: NO
Regulatory Agencies: SMBRP, RWQCB 2 - San Francisco Bay, US EPA
Lead Agency: SMBRP
Program Manager: Henry Wong
Supervisor: Karen Toth
Division Branch: Cleanup Berkeley
Assembly: 18
Senate: 09
Special Program: Not reported
Restricted Use: NO
Site Mgmt Req: NONE SPECIFIED
Funding: Orphan Funds
Latitude: 37.81812
Longitude: -122.2716
APN: 009 069500600, 009-0695-006-00
Past Use: DRY CLEANING
Potential COC: Tetrachloroethylene (PCE TPH-gas Trichloroethylene (TCE
Confirmed COC: Tetrachloroethylene (PCE TPH-gas Trichloroethylene (TCE
Potential Description: OTH, SOIL, SV
Alias Name: Not reported
Alias Type: Not reported

Completed Info:

Completed Area Name: Not reported
Completed Sub Area Name: Not reported
Completed Document Type: Not reported
Completed Date: Not reported
Comments: Not reported

Future Area Name: Not reported
Future Sub Area Name: Not reported
Future Document Type: Not reported

Map ID
Direction
Distance
Elevation

MAP FINDINGS

Site

Database(s)

EDR ID Number
EPA ID Number

HARRIS DRY CLEANERS (Continued)

S113468742

Future Due Date: Not reported
Schedule Area Name: Not reported
Schedule Sub Area Name: Not reported
Schedule Document Type: Not reported
Schedule Due Date: Not reported
Schedule Revised Date: Not reported

LIENS:

Envirostor Id: 1720109
Latitude: 37.818128
Longitude: -122.27166
Project Mgr: HENRY WONG
Project Code: 201253
If Satisfied: NO
Date Satisfied: Not reported
Site Status: ACTIVE
Site Type: STATE RESPONSE OR NPL
Completed: 12/11/2013
Lien Amount: \$467,718.11
Amount Remaining: Not reported
Description: This site is currently occupied by two buildings and a garage. One building, a two-story fourplex, was used as apartments. The other building is three-stories, with three commercial units on the ground floor and apartments on the upper floors. Harris Dry Cleaners and later Telegraph Dry Cleaners operated in a ground floor commercial unit. Dates of operation and site occupancy for the dry cleaning operations are unknown, but all dry cleaning operations on-site ceased in 1996.

HAZNET:

envid: S113468742
Year: 2014
GEPAID: CAR000204156
Contact: JAYANTHA RANDENI
Telephone: 5105403806
Mailing Name: Not reported
Mailing Address: 700 HEINZ AVE
Mailing City,St,Zip: BERKELEY, CA 947100000
Gen County: Alameda
TSD EPA ID: CAT080013352
TSD County: Los Angeles
Waste Category: Aqueous solution with total organic residues less than 10 percent
Disposal Method: Other Recovery Of Reclamation For Reuse Including Acid Regeneration, Organics Recovery Ect
Tons: 0.063
Cat Decode: Aqueous solution with total organic residues less than 10 percent
Method Decode: Other Recovery Of Reclamation For Reuse Including Acid Regeneration, Organics Recovery Ect
Facility County: Alameda

envid: S113468742
Year: 2012
GEPAID: CAR000204156
Contact: JAYANTHA RANDENI
Telephone: 5105403806
Mailing Name: Not reported

Map ID
Direction
Distance
Elevation

MAP FINDINGS

Site

Database(s)

EDR ID Number
EPA ID Number

HARRIS DRY CLEANERS (Continued)

S113468742

Mailing Address: 700 HEINZ AVE
Mailing City,St,Zip: BERKELEY, CA 947100000
Gen County: Alameda
TSD EPA ID: CAT080013352
TSD County: Los Angeles
Waste Category: Not reported
Disposal Method: Fuel Blending Prior To Energy Recovery At Another Site
Tons: 1.512
Cat Decode: Not reported
Method Decode: Fuel Blending Prior To Energy Recovery At Another Site
Facility County: Alameda

envid: S113468742
Year: 2012
GEPAID: CAR000204156
Contact: JAYANTHA RANDENI
Telephone: 5105403806
Mailing Name: Not reported
Mailing Address: 700 HEINZ AVE
Mailing City,St,Zip: BERKELEY, CA 947100000
Gen County: Alameda
TSD EPA ID: NVT330010000
TSD County: 99
Waste Category: Not reported
Disposal Method: Landfill Or Surface Impoundment That Will Be Closed As Landfill(To Include On-Site Treatment And/Or Stabilization)
Tons: 1.05
Cat Decode: Not reported
Method Decode: Landfill Or Surface Impoundment That Will Be Closed As Landfill(To Include On-Site Treatment And/Or Stabilization)
Facility County: Alameda

envid: S113468742
Year: 2010
GEPAID: CAR000204156
Contact: JAYANTHA RANDENI
Telephone: 5105403806
Mailing Name: Not reported
Mailing Address: 700 HEINZ AVE
Mailing City,St,Zip: BERKELEY, CA 947100000
Gen County: Not reported
TSD EPA ID: NVT330010000
TSD County: Not reported
Waste Category: Aqueous solution with total organic residues less than 10 percent
Disposal Method: Landfill Or Surface Impoundment That Will Be Closed As Landfill(To Include On-Site Treatment And/Or Stabilization)
Tons: 1.155
Cat Decode: Aqueous solution with total organic residues less than 10 percent
Method Decode: Landfill Or Surface Impoundment That Will Be Closed As Landfill(To Include On-Site Treatment And/Or Stabilization)
Facility County: Alameda

envid: S113468742
Year: 2010
GEPAID: CAR000204156
Contact: JAYANTHA RANDENI
Telephone: 5105403806

Map ID
Direction
Distance
Elevation

MAP FINDINGS

Site

Database(s)

EDR ID Number
EPA ID Number

HARRIS DRY CLEANERS (Continued)

S113468742

Mailing Name: Not reported
Mailing Address: 700 HEINZ AVE
Mailing City,St,Zip: BERKELEY, CA 947100000
Gen County: Not reported
TSD EPA ID: NVT330010000
TSD County: Not reported
Waste Category: Other inorganic solid waste
Disposal Method: Landfill Or Surface Impoundment That Will Be Closed As Landfill(To Include On-Site Treatment And/Or Stabilization)
Tons: 2.25
Cat Decode: Other inorganic solid waste
Method Decode: Landfill Or Surface Impoundment That Will Be Closed As Landfill(To Include On-Site Treatment And/Or Stabilization)
Facility County: Alameda

[Click this hyperlink](#) while viewing on your computer to access additional CA_HAZNET: detail in the EDR Site Report.

**AV276
NNW
1/2-1
0.821 mi.
4337 ft.**

**HARRIS DRY CLEANERS
2801 MARTIN LUTHER KING JR. WAY
OAKLAND, CA 94609**

**SEMS-ARCHIVE
HIST Cal-Sites
Cortese**

**1000855627
CA0000080309**

Site 2 of 2 in cluster AV

**Relative:
Higher**

SEMS-ARCHIVE:

Site ID: 904949
EPA ID: CA0000080309
Federal Facility: N
NPL: Not on the NPL
Non NPL Status: NFRAP-Site does not qualify for the NPL based on existing information

**Actual:
35 ft.**

Calsite:

Region: BERKELEY
Facility ID: 01720109
Facility Type: RP
Type: RESPONSIBLE PARTY
Branch: NC
Branch Name: NORTH COAST
File Name: HARRIS DRY CLEANERS
State Senate District: 06162000
Status: ANNUAL WORKPLAN (AWP) - ACTIVE SITE
Status Name: ANNUAL WORKPLAN - ACTIVE SITE
Lead Agency: DEPT OF TOXIC SUBSTANCES CONTROL
NPL: Not Listed
SIC Code: 72
SIC Name: PERSONAL SERVICES
Access: Controlled
Cortese: Not reported
Hazardous Ranking Score: Not reported
Date Site Hazard Ranked: Not reported
Groundwater Contamination: Confirmed
Staff Member Responsible for Site: RSUNGA
Supervisor Responsible for Site: Not reported
Region Water Control Board: SF
Region Water Control Board Name: SAN FRANCISCO BAY
Lat/Long Direction: Not reported
Lat/Long (dms): 0 0 0 / 0 0 0

Map ID
Direction
Distance
Elevation

MAP FINDINGS

Site

Database(s)

EDR ID Number
EPA ID Number

HARRIS DRY CLEANERS (Continued)

1000855627

Lat/long Method: Not reported
Lat/Long Description: Not reported
State Assembly District Code: 16
State Senate District Code: 09
Facility ID: 01720109
Activity: PEA
Activity Name: PRELIMINARY ENDANGERMENT ASSESSMENT
AWP Code: Not reported
Proposed Budget: 0
AWP Completion Date: Not reported
Revised Due Date: Not reported
Comments Date: 06162000
Est Person-Yrs to complete: 0
Estimated Size: Not reported
Request to Delete Activity: Not reported
Activity Status: RR
Definition of Status: REMOVAL ACTION REQUIRED-USED FOR NON-AWP SITES
Liquids Removed (Gals): 0
Liquids Treated (Gals): 0
Action Included Capping: Not reported
Well Decommissioned: Not reported
Action Included Fencing: Not reported
Removal Action Certification: Not reported
Activity Comments: Not reported
For Commercial Reuse: 0
For Industrial Reuse: 0
For Residential Reuse: 0
Unknown Type: 0
Alternate Address: 2801 MARTIN LUTHER KING JR. WAY
Alternate City,St,Zip: OAKLAND, CA 94609
Background Info: It is non Federal site and an EPA lead. It will be expanded when more information is available.
Comments Date: Not reported
Comments: Not reported
ID Name: EPA IDENTIFICATION NUMBER
ID Value: CA 0000080309
ID Name: CALSTARS CODE
ID Value: 201253
Alternate Name: HARRIS DRY CLEANERS
Special Programs Code: Not reported
Special Programs Name: Not reported

CORTESE:

Region: CORTESE
Envirostor Id: 1720109
Site/Facility Type: STATE RESPONSE
Cleanup Status: ACTIVE
Status Date: 06/16/2000
Site Code: 201253
Latitude: 37.818128
Longitude: -122.27166
Owner: Not reported
Enf Type: Not reported
Swat R: Not reported
Flag: envirostor
Order No: Not reported
Waste Discharge System No: Not reported

Map ID
Direction
Distance
Elevation

MAP FINDINGS

Site

Database(s)

EDR ID Number
EPA ID Number

HARRIS DRY CLEANERS (Continued)

1000855627

Effective Date: Not reported
Region 2: Not reported
WID Id: Not reported
Solid Waste Id No: Not reported
Waste Management Unit Name: Not reported

277
WSW
1/2-1
0.835 mi.
4407 ft.

FRANCIS PLATING OF OAKLAND INC
785 7TH ST
OAKLAND, CA 94607

Relative:
Lower

Actual:
24 ft.

SEMS
CORRACTS
RCRA-TSDF
RCRA-SQG
ENVIROSTOR
SLIC
PRP
HAZNET
HWP

1000308458
CAD009206160

SEMS:

Site ID: 903278
EPA ID: CAD009206160
Federal Facility: N
NPL: Not on the NPL
Non NPL Status: Deferred to RCRA

Following information was gathered from the prior CERCLIS update completed in 10/2013:

Site ID: 0903278
EPA ID: CAD009206160
Facility County: ALAMEDA
Short Name: FRANCIS PLATING OF OAKLAN
Congressional District: 08
IFMS ID: 096Q
SMSA Number: 7360
USGC Hydro Unit: 18050004
Federal Facility: Not a Federal Facility
DMNSN Number: 0.00000
Site Orphan Flag: N
RCRA ID: E
USGS Quadrangle: Not reported
Site Init By Prog: Not reported
NFRAP Flag: Not reported
Parent ID: Not reported
RST Code: Not reported
EPA Region: 09
Classification: Not reported
Site Settings Code: Not reported
NPL Status: Not on the NPL
DMNSN Unit Code: Not reported
RBRAC Code: Not reported
RResp Fed Agency Code: Not reported
Non NPL Status: Deferred to RCRA
Non NPL Status Date: 08/28/90
Site Fips Code: 06001
CC Concurrence Date: / /
CC Concurrence FY: Not reported
Alias EPA ID: Not reported
Site FUDS Flag: Not reported

CERCLIS Site Contact Name(s):

Map ID
Direction
Distance
Elevation

MAP FINDINGS

Site

Database(s)

EDR ID Number
EPA ID Number

FRANCIS PLATING OF OAKLAND INC (Continued)

1000308458

Contact ID: 9000094.00000
Contact Name: Katherine Lawrence
Contact Tel: (415) 972-3039
Contact Title: On-Scene Coordinator (OSC)
Contact Email: Not reported

Contact ID: 9270496.00000
Contact Name: Bret Moxley
Contact Tel: (415) 972-3114
Contact Title: On-Scene Coordinator (OSC)
Contact Email: Not reported

Contact ID: 9270430.00000
Contact Name: Hedy Salter
Contact Tel: (415) 972-3046
Contact Title: On-Scene Coordinator (OSC)
Contact Email: Not reported

Contact ID: 13003854.00000
Contact Name: Leslie Ramirez
Contact Tel: (415) 972-3978
Contact Title: Site Assessment Manager (SAM)
Contact Email: Not reported

Contact ID: 13003858.00000
Contact Name: Sharon Murray
Contact Tel: (415) 972-4250
Contact Title: Site Assessment Manager (SAM)
Contact Email: Not reported

Contact ID: 13004003.00000
Contact Name: Carl Brickner
Contact Tel: Not reported
Contact Title: Site Assessment Manager (SAM)
Contact Email: Not reported

Alias Comments: Not reported
Site Description: DEFERAL BASED ON SCHEDULE MM

CERCLIS Assessment History:

Action Code: 001
Action: DISCOVERY
Date Started: / /
Date Completed: 06/12/90
Priority Level: Not reported
Operable Unit: SITEWIDE
Primary Responsibility: EPA Fund-Financed
Planning Status: Not reported
Urgency Indicator: Not reported
Action Anomaly: Not reported

For detailed financial records, contact EDR for a Site Report.:

Action Code: 001
Action: PRELIMINARY ASSESSMENT
Date Started: / /

Map ID
Direction
Distance
Elevation

MAP FINDINGS

Site

Database(s)

EDR ID Number
EPA ID Number

FRANCIS PLATING OF OAKLAND INC (Continued)

1000308458

Date Completed: 08/28/90
Priority Level: Deferred to RCRA (Subtitle C)
Operable Unit: SITEWIDE
Primary Responsibility: EPA Fund-Financed
Planning Status: Not reported
Urgency Indicator: Not reported
Action Anomaly: Not reported

For detailed financial records, contact EDR for a Site Report.:

Action Code: 001
Action: Notice Letters Issued
Date Started: / /
Date Completed: 11/20/92
Priority Level: Not reported
Operable Unit: SITEWIDE
Primary Responsibility: Federal Enforcement
Planning Status: Not reported
Urgency Indicator: Not reported
Action Anomaly: Not reported

For detailed financial records, contact EDR for a Site Report.:

Action Code: 001
Action: REMOVAL COMMUNITY RELATIONS
Date Started: 11/18/92
Date Completed: 12/28/92
Priority Level: Not reported
Operable Unit: SITEWIDE
Primary Responsibility: EPA Fund-Financed
Planning Status: Not reported
Urgency Indicator: Not reported
Action Anomaly: Not reported

For detailed financial records, contact EDR for a Site Report.:

Action Code: 001
Action: NON-NATIONAL PRIORITIES LIST POTENTIALLY RESPONSIBLE PARTY SEARCH
Date Started: 11/18/92
Date Completed: 12/31/92
Priority Level: Search Complete, Viable PRPs
Operable Unit: SITEWIDE
Primary Responsibility: Federal Enforcement
Planning Status: Primary
Urgency Indicator: Not reported
Action Anomaly: Not reported

For detailed financial records, contact EDR for a Site Report.:

Action Code: 001
Action: ADMINISTRATIVE/VOLUNTARY COST RECOVERY
Date Started: / /
Date Completed: 09/28/93
Priority Level: Not reported
Operable Unit: SITEWIDE

Map ID
Direction
Distance
Elevation

MAP FINDINGS

Site

Database(s)

EDR ID Number
EPA ID Number

FRANCIS PLATING OF OAKLAND INC (Continued)

1000308458

Primary Responsibility: Federal Enforcement
Planning Status: Primary
Urgency Indicator: Not reported
Action Anomaly: Not reported

For detailed financial records, contact EDR for a Site Report.:

Action Code: 001
Action: COST RECOVERY NEGOTIATIONS
Date Started: 07/23/93
Date Completed: 12/12/94
Priority Level: Not reported
Operable Unit: SITEWIDE
Primary Responsibility: Federal Enforcement
Planning Status: Primary
Urgency Indicator: Not reported
Action Anomaly: Not reported

For detailed financial records, contact EDR for a Site Report.:

Action Code: 004
Action: REMOVAL
Date Started: 12/16/98
Date Completed: 11/03/99
Priority Level: Cleaned up
Operable Unit: SITEWIDE
Primary Responsibility: EPA Fund-Financed
Planning Status: Primary
Urgency Indicator: Time Critical
Action Anomaly: Not reported

For detailed financial records, contact EDR for a Site Report.:

Action Code: 001
Action: REMOVAL
Date Started: 06/30/99
Date Completed: 11/03/99
Priority Level: Stabilized
Operable Unit: SITEWIDE
Primary Responsibility: EPA Fund-Financed
Planning Status: Primary
Urgency Indicator: Time Critical
Action Anomaly: Not reported

For detailed financial records, contact EDR for a Site Report.:

[Click this hyperlink](#) while viewing on your computer to access
127 additional US CERCLIS Financial: record(s) in the EDR Site Report.

CORRACTS:

EPA ID: CAD009206160
EPA Region: 09
Area Name: ENTIRE FACILITY
Actual Date: 19900828
Action: CA075LO - CA Prioritization, Facility or area was assigned a low

Map ID
Direction
Distance
Elevation

MAP FINDINGS

Site

Database(s)

EDR ID Number
EPA ID Number

FRANCIS PLATING OF OAKLAND INC (Continued)

1000308458

corrective action priority
NAICS Code(s): 332813 332813
Electroplating, Plating, Polishing, Anodizing, and Coloring
Electroplating, Plating, Polishing, Anodizing, and Coloring
Original schedule date: Not reported
Schedule end date: Not reported

RCRA-TSDF:

Date form received by agency: 09/01/1996
Facility name: FRANCIS PLATING OF OAKLAND INC
Facility address: 785 7TH ST
OAKLAND, CA 94607
EPA ID: CAD009206160
Contact: Not reported
Contact address: Not reported
Contact country: US
Contact telephone: Not reported
Contact email: Not reported
EPA Region: 09
Land type: Facility is not located on Indian land. Additional information is not known.
Classification: TSDF
Description: Handler is engaged in the treatment, storage or disposal of hazardous waste

Owner/Operator Summary:

Owner/operator name: FRANCIS PLATING OF OAKLAND, INC.
Owner/operator address: 785 SEVENTH STREET
CITY NOT REPORTED, CA 99999
Owner/operator country: Not reported
Owner/operator telephone: (415) 444-5535
Legal status: Private
Owner/Operator Type: Operator
Owner/Op start date: Not reported
Owner/Op end date: Not reported

Owner/operator name: FRANCIS PLATING OF OAKLAND, INC.
Owner/operator address: 785 SEVENTH STREET
OAKLAND, CA 94607
Owner/operator country: Not reported
Owner/operator telephone: (415) 444-5535
Legal status: Private
Owner/Operator Type: Owner
Owner/Op start date: Not reported
Owner/Op end date: Not reported

Handler Activities Summary:

U.S. importer of hazardous waste: No
Mixed waste (haz. and radioactive): No
Recycler of hazardous waste: No
Transporter of hazardous waste: No
Treater, storer or disposer of HW: No
Underground injection activity: No
On-site burner exemption: No
Furnace exemption: No
Used oil fuel burner: No

Map ID
Direction
Distance
Elevation

MAP FINDINGS

Site

Database(s)

EDR ID Number
EPA ID Number

FRANCIS PLATING OF OAKLAND INC (Continued)

1000308458

Used oil processor: No
User oil refiner: No
Used oil fuel marketer to burner: No
Used oil Specification marketer: No
Used oil transfer facility: No
Used oil transporter: No

Historical Generators:

Date form received by agency: 09/01/1996
Site name: FRANCIS PLATING OF OAKLAND INC
Classification: Small Quantity Generator

Date form received by agency: 08/15/1980
Site name: FRANCIS PLATING OF OAKLAND INC
Classification: Not a generator, verified

Corrective Action Summary:

Event date: 01/01/1990
Event: CA029ST

Event date: 08/28/1990
Event: CA074LO

Event date: 08/28/1990
Event: CA Prioritization, Facility or area was assigned a low corrective action priority.

Event date: 08/28/1990
Event: CA049PA

Facility Has Received Notices of Violations:

Regulation violated: Not reported
Area of violation: TSD - General
Date violation determined: 04/28/1987
Date achieved compliance: 09/17/1987
Violation lead agency: State
Enforcement action: WRITTEN INFORMAL
Enforcement action date: 08/13/1987
Enf. disposition status: Not reported
Enf. disp. status date: Not reported
Enforcement lead agency: State
Proposed penalty amount: Not reported
Final penalty amount: Not reported
Paid penalty amount: Not reported

Evaluation Action Summary:

Evaluation date: 11/17/1994
Evaluation: COMPLIANCE EVALUATION INSPECTION ON-SITE
Area of violation: Not reported
Date achieved compliance: Not reported
Evaluation lead agency: State Contractor/Grantee

Evaluation date: 03/07/1994
Evaluation: COMPLIANCE EVALUATION INSPECTION ON-SITE
Area of violation: Not reported

Map ID
Direction
Distance
Elevation

MAP FINDINGS

Site

Database(s)

EDR ID Number
EPA ID Number

FRANCIS PLATING OF OAKLAND INC (Continued)

1000308458

Date achieved compliance: Not reported
Evaluation lead agency: State Contractor/Grantee

Evaluation date: 03/15/1993
Evaluation: COMPLIANCE EVALUATION INSPECTION ON-SITE
Area of violation: Not reported
Date achieved compliance: Not reported
Evaluation lead agency: State Contractor/Grantee

Evaluation date: 09/21/1988
Evaluation: COMPLIANCE EVALUATION INSPECTION ON-SITE
Area of violation: Not reported
Date achieved compliance: Not reported
Evaluation lead agency: EPA

Evaluation date: 04/28/1987
Evaluation: COMPLIANCE EVALUATION INSPECTION ON-SITE
Area of violation: TSD - General
Date achieved compliance: 09/17/1987
Evaluation lead agency: State

ENVIROSTOR:

Facility ID: 1330049
Status: No Further Action
Status Date: 06/12/2002
Site Code: 200799
Site Type: Evaluation
Site Type Detailed: Evaluation
Acres: 0.1
NPL: NO
Regulatory Agencies: SMBRP, US EPA, ALAMEDA COUNTY, CITY OF OAKLAND
Lead Agency: US EPA
Program Manager: Not reported
Supervisor: Karen Toth
Division Branch: Cleanup Berkeley
Assembly: 18
Senate: 09
Special Program: EPA - PASI
Restricted Use: NO
Site Mgmt Req: NONE SPECIFIED
Funding: Not reported
Latitude: 37.80226
Longitude: -122.2819
APN: 1-223-2-1
Past Use: METAL PLATING - CHROME, METAL PLATING - OTHER
Potential COC: Lead Cadmium and compounds Chromium III Chromium VI Cyanide
(hydrogen Nickel Zinc
Confirmed COC: 30108-NO 30152-NO 30153-NO 30161-NO 30407-NO 30013-NO 30594-NO
Potential Description: SOIL
Alias Name: Not reported
Alias Type: Not reported

Completed Info:

Completed Area Name: Not reported
Completed Sub Area Name: Not reported
Completed Document Type: Not reported
Completed Date: Not reported
Comments: Not reported

Map ID
Direction
Distance
Elevation

MAP FINDINGS

Site

Database(s)

EDR ID Number
EPA ID Number

FRANCIS PLATING OF OAKLAND INC (Continued)

1000308458

Future Area Name: Not reported
Future Sub Area Name: Not reported
Future Document Type: Not reported
Future Due Date: Not reported
Schedule Area Name: Not reported
Schedule Sub Area Name: Not reported
Schedule Document Type: Not reported
Schedule Due Date: Not reported
Schedule Revised Date: Not reported

Facility ID: 80001620
Status: Refer: Local Agency
Status Date: 05/22/2006
Site Code: Not reported
Site Type: Corrective Action
Site Type Detailed: Corrective Action
Acres: 0
NPL: NO
Regulatory Agencies: RWQCB 2 - San Francisco Bay, ALAMEDA COUNTY
Lead Agency: ALAMEDA COUNTY
Program Manager: Not reported
Supervisor: Karen Toth
Division Branch: Cleanup Berkeley
Assembly: 18
Senate: 09
Special Program: Not reported
Restricted Use: NO
Site Mgmt Req: NONE SPECIFIED
Funding: Not reported
Latitude: 37.80219
Longitude: -122.2818
APN: 1-223-2-1
Past Use: NONE SPECIFIED
Potential COC: NONE SPECIFIED
Confirmed COC: NONE SPECIFIED
Potential Description: NONE SPECIFIED
Alias Name: 1-223-2-1
Alias Type: APN
Alias Name: CAD009206160
Alias Type: EPA Identification Number
Alias Name: 110001184931
Alias Type: EPA (FRS #)
Alias Name: SL0600130797
Alias Type: GeoTracker Global ID
Alias Name: 80001620
Alias Type: Envirostor ID Number

Completed Info:

Completed Area Name: PROJECT WIDE
Completed Sub Area Name: Not reported
Completed Document Type: Preliminary Assessment Report
Completed Date: 08/28/1990
Comments: Not reported

Future Area Name: Not reported
Future Sub Area Name: Not reported
Future Document Type: Not reported
Future Due Date: Not reported

Map ID
Direction
Distance
Elevation

MAP FINDINGS

Site

Database(s)

EDR ID Number
EPA ID Number

FRANCIS PLATING OF OAKLAND INC (Continued)

1000308458

Schedule Area Name: Not reported
Schedule Sub Area Name: Not reported
Schedule Document Type: Not reported
Schedule Due Date: Not reported
Schedule Revised Date: Not reported

SLIC:

Region: STATE
Facility Status: **Open - Eligible for Closure**
Status Date: 12/10/2015
Global Id: T10000007028
Lead Agency: ALAMEDA COUNTY LOP
Lead Agency Case Number: RO0003174
Latitude: 37.80227
Longitude: -122.28173
Case Type: Cleanup Program Site
Case Worker: JTW
Local Agency: ALAMEDA COUNTY LOP
RB Case Number: Not reported
File Location: All Files are on GeoTracker or in the Local Agency Database
Potential Media Affected: Other Groundwater (uses other than drinking water), Soil, Soil Vapor
Potential Contaminants of Concern: Tetrachloroethylene (PCE), Trichloroethylene (TCE), Chromium VI
Site History: This case was formerly part of Alameda County Environmental health case RO0002586 (GeoTracker Global ID SL0600130797). This case applies to the APN parcel 1-223-7, which includes the site building and eastern portion of the former Francis Plating facility. The site was operated as a plating facility from approximately 1957 to 1998. In 1998, the property was found to be abandoned with chemicals and equipment on site. As part of an emergency response action, the U.S. Environmental Protection Agency removed abandoned chemicals and equipment and excavated shallow soil in areas without asphalt or concrete coverings. The site building is currently occupied by a circus and fitness facility. Vapor intrusion evaluations were conducted within the site building in 2013. The property owner has submitted a Site Management Plan and draft Covenant and Environmental Restriction with the intent of obtaining case closure. This case (RO0003174) is under evaluation for closure. Case RO0002586 which applies to the western portion of the former plating facility will require additional investigation and remediation.

[Click here to access the California GeoTracker records for this facility:](#)

PRP:

PRP name: FRANCIS PLATING CO INC.
KATHYRN FRANCIS
WALLACE FRANCIS

HAZNET:

envid: 1000308458
Year: 1999
GEPAID: CAD009206160
Contact: SEAN MCDOUGALL
Telephone: 9163680100
Mailing Name: Not reported
Mailing Address: 3774 BRADVIEW DR
Mailing City,St,Zip: SACRAMENTO, CA 958270000

Map ID
Direction
Distance
Elevation

MAP FINDINGS

Site

Database(s)

EDR ID Number
EPA ID Number

FRANCIS PLATING OF OAKLAND INC (Continued)

1000308458

Gen County: Not reported
TSD EPA ID: NVD980895338
TSD County: Not reported
Waste Category: Other organic solids
Disposal Method: Not reported
Tons: .0400
Cat Decode: Other organic solids
Method Decode: Not reported
Facility County: 1

envid: 1000308458
Year: 1999
GEPAID: CAD009206160
Contact: SEAN MCDOUGALL
Telephone: 9163680100
Mailing Name: Not reported
Mailing Address: 3774 BRADVIEW DR
Mailing City,St,Zip: SACRAMENTO, CA 958270000
Gen County: Not reported
TSD EPA ID: WAD991281767
TSD County: Not reported
Waste Category: Other organic solids
Disposal Method: Treatment, Incineration
Tons: 2.6500
Cat Decode: Other organic solids
Method Decode: Treatment, Incineration
Facility County: 1

envid: 1000308458
Year: 1999
GEPAID: CAD009206160
Contact: SEAN MCDOUGALL
Telephone: 9163680100
Mailing Name: Not reported
Mailing Address: 3774 BRADVIEW DR
Mailing City,St,Zip: SACRAMENTO, CA 958270000
Gen County: Not reported
TSD EPA ID: WAD991281767
TSD County: Not reported
Waste Category: Unspecified solvent mixture
Disposal Method: Treatment, Incineration
Tons: 3.0441
Cat Decode: Unspecified solvent mixture
Method Decode: Treatment, Incineration
Facility County: 1

envid: 1000308458
Year: 1999
GEPAID: CAD009206160
Contact: SEAN MCDOUGALL
Telephone: 9163680100
Mailing Name: Not reported
Mailing Address: 3774 BRADVIEW DR
Mailing City,St,Zip: SACRAMENTO, CA 958270000
Gen County: Not reported
TSD EPA ID: WAD991281767
TSD County: Not reported

Map ID
Direction
Distance
Elevation

MAP FINDINGS

Site

Database(s)

EDR ID Number
EPA ID Number

FRANCIS PLATING OF OAKLAND INC (Continued)

1000308458

Waste Category: Not reported
Disposal Method: Not reported
Tons: 17.5140
Cat Decode: Not reported
Method Decode: Not reported
Facility County: 1

envid: 1000308458
Year: 1999
GEPAID: CAD009206160
Contact: SEAN MCDOUGALL
Telephone: 9163680100
Mailing Name: Not reported
Mailing Address: 3774 BRADVIEW DR
Mailing City,St,Zip: SACRAMENTO, CA 958270000
Gen County: Not reported
TSD EPA ID: WAD991281767
TSD County: Not reported
Waste Category: Not reported
Disposal Method: Disposal, Land Fill
Tons: .2000
Cat Decode: Not reported
Method Decode: Disposal, Land Fill
Facility County: 1

[Click this hyperlink](#) while viewing on your computer to access
46 additional CA_HAZNET: record(s) in the EDR Site Report.

HWP:

EPA Id: CAD009206160
Cleanup Status: PROTECTIVE FILER
Latitude: 37.80278
Longitude: -122.2812
Facility Type: Historical - Non-Operating
Facility Size: Not reported
Team: Not reported
Supervisor: Not reported
Site Code: Not reported
Assembly District: 18
Senate District: 09
Public Information Officer: Not reported
Public Information Officer: Not reported

Activities:

EPA Id: CAD009206160
Facility Type: Historical - Non-Operating
Unit Names: TANKSTR1, TANKTRT1
Event Description: Protective Filer Status - PROTECTIVE FILER (RECEIVED)
Actual Date: 09/15/1986

EPA Id: CAD009206160
Facility Type: Historical - Non-Operating
Unit Names: TANKSTR1, TANKTRT1
Event Description: Protective Filer Status - PROTECTIVE FILER (APPROVED)
Actual Date: 12/28/1988

Map ID
Direction
Distance
Elevation

MAP FINDINGS

Site

Database(s)

EDR ID Number
EPA ID Number

FRANCIS PLATING OF OAKLAND INC (Continued)

1000308458

Alias:
EPA Id: CAD009206160
Facility Type: Historical - Non-Operating
Alias Type: FRS
Alias: 110001184931

278
NNE
1/2-1
0.849 mi.
4481 ft.

EUROPEAN MOTORS
2915 BROADWAY
OAKLAND, CA 94611

RCRA-SQG **1000340156**
LUST **CAD982486714**
Alameda County CS
SWEEPS UST
HIST UST
CA FID UST
FINDS
Notify 65
ECHO

Relative:
Higher

Actual:
47 ft.

RCRA-SQG:
Date form received by agency: 09/01/1996
Facility name: EUROPEAN MOTORS
Facility address: 2915 BROADWAY
OAKLAND, CA 94611
EPA ID: CAD982486714
Contact: Not reported
Contact address: Not reported
Not reported
Contact country: US
Contact telephone: Not reported
Contact email: Not reported
EPA Region: 09
Land type: Facility is not located on Indian land. Additional information is not known.
Classification: Small Small Quantity Generator
Description: Handler: generates more than 100 and less than 1000 kg of hazardous waste during any calendar month and accumulates less than 6000 kg of hazardous waste at any time; or generates 100 kg or less of hazardous waste during any calendar month, and accumulates more than 1000 kg of hazardous waste at any time

Owner/Operator Summary:
Owner/operator name: NOT REQUIRED
Owner/operator address: NOT REQUIRED
NOT REQUIRED, ME 99999
Owner/operator country: Not reported
Owner/operator telephone: (415) 555-1212
Legal status: Private
Owner/Operator Type: Operator
Owner/Op start date: Not reported
Owner/Op end date: Not reported

Owner/operator name: EUROPEAN MOTORS LTD
Owner/operator address: NOT REQUIRED
NOT REQUIRED, ME 99999
Owner/operator country: Not reported
Owner/operator telephone: (415) 555-1212
Legal status: Private
Owner/Operator Type: Owner
Owner/Op start date: Not reported

Map ID
Direction
Distance
Elevation

MAP FINDINGS

Site

Database(s)

EDR ID Number
EPA ID Number

EUROPEAN MOTORS (Continued)

1000340156

Owner/Op end date: Not reported

Handler Activities Summary:

U.S. importer of hazardous waste: No
Mixed waste (haz. and radioactive): No
Recycler of hazardous waste: No
Transporter of hazardous waste: No
Treater, storer or disposer of HW: No
Underground injection activity: No
On-site burner exemption: No
Furnace exemption: No
Used oil fuel burner: No
Used oil processor: No
User oil refiner: No
Used oil fuel marketer to burner: No
Used oil Specification marketer: No
Used oil transfer facility: No
Used oil transporter: No

Historical Generators:

Date form received by agency: 04/23/1990
Site name: EUROPEAN MOTORS
Classification: Large Quantity Generator

Violation Status: No violations found

Evaluation Action Summary:

Evaluation date: 03/24/1993
Evaluation: COMPLIANCE EVALUATION INSPECTION ON-SITE
Area of violation: Not reported
Date achieved compliance: Not reported
Evaluation lead agency: State Contractor/Grantee

LUST:

Region: STATE
Global Id: T0600100528
Latitude: 37.8176807
Longitude: -122.2629566
Case Type: LUST Cleanup Site
Status: Completed - Case Closed
Status Date: 09/03/1992
Lead Agency: ALAMEDA COUNTY LOP
Case Worker: Not reported
Local Agency: Not reported
RB Case Number: 01-0575
LOC Case Number: RO0000702
File Location: All Files are on GeoTracker or in the Local Agency Database
Potential Media Affect: Soil
Potential Contaminants of Concern: Waste Oil / Motor / Hydraulic / Lubricating
Site History: Not reported

[Click here to access the California GeoTracker records for this facility:](#)

Contact:

Global Id: T0600100528
Contact Type: Regional Board Caseworker
Contact Name: Regional Water Board

Map ID
Direction
Distance
Elevation

MAP FINDINGS

Site

Database(s)

EDR ID Number
EPA ID Number

EUROPEAN MOTORS (Continued)

1000340156

Organization Name: SAN FRANCISCO BAY RWQCB (REGION 2)
Address: 1515 CLAY ST SUITE 1400
City: OAKLAND
Email: Not reported
Phone Number: Not reported

Status History:

Global Id: T0600100528
Status: Completed - Case Closed
Status Date: 09/03/1992

Global Id: T0600100528
Status: Open - Case Begin Date
Status Date: 11/20/1989

Regulatory Activities:

Global Id: T0600100528
Action Type: Other
Date: 11/20/1989
Action: Leak Reported

Global Id: T0600100528
Action Type: REMEDIATION
Date: 09/09/9999
Action: Excavation

Alameda County CS:

Status: Case Closed
Record Id: RO0000702
PE: 5602
Facility Status: Case Closed

SWEEPS UST:

Status: Not reported
Comp Number: 14124
Number: Not reported
Board Of Equalization: 44-000206
Referral Date: Not reported
Action Date: Not reported
Created Date: Not reported
Owner Tank Id: Not reported
SWRCB Tank Id: 01-000-014124-000001
Tank Status: Not reported
Capacity: 1000
Active Date: Not reported
Tank Use: M.V. FUEL
STG: PRODUCT
Content: REG UNLEADED
Number Of Tanks: 4

Status: Not reported
Comp Number: 14124
Number: Not reported
Board Of Equalization: 44-000206

Map ID
Direction
Distance
Elevation

MAP FINDINGS

Site

Database(s)

EDR ID Number
EPA ID Number

EUROPEAN MOTORS (Continued)

1000340156

Referral Date: Not reported
Action Date: Not reported
Created Date: Not reported
Owner Tank Id: Not reported
SWRCB Tank Id: 01-000-014124-000002
Tank Status: Not reported
Capacity: 500
Active Date: Not reported
Tank Use: M.V. FUEL
STG: PRODUCT
Content: LEADED
Number Of Tanks: Not reported

Status: Not reported
Comp Number: 14124
Number: Not reported
Board Of Equalization: 44-000206
Referral Date: Not reported
Action Date: Not reported
Created Date: Not reported
Owner Tank Id: Not reported
SWRCB Tank Id: 01-000-014124-000003
Tank Status: Not reported
Capacity: 500
Active Date: Not reported
Tank Use: OIL
STG: WASTE
Content: WASTE OIL
Number Of Tanks: 4

Status: Not reported
Comp Number: 14124
Number: Not reported
Board Of Equalization: 44-000206
Referral Date: Not reported
Action Date: Not reported
Created Date: Not reported
Owner Tank Id: Not reported
SWRCB Tank Id: 01-000-014124-000004
Tank Status: Not reported
Capacity: 4000
Active Date: Not reported
Tank Use: M.V. FUEL
STG: PRODUCT
Content: DIESEL
Number Of Tanks: Not reported

Status: Active
Comp Number: 14124
Number: 9
Board Of Equalization: 44-000206
Referral Date: 06-04-93
Action Date: 11-22-93
Created Date: 02-29-88
Owner Tank Id: Not reported
SWRCB Tank Id: Not reported
Tank Status: Not reported

Map ID
Direction
Distance
Elevation

MAP FINDINGS

Site

Database(s)

EDR ID Number
EPA ID Number

EUROPEAN MOTORS (Continued)

1000340156

Capacity: Not reported
Active Date: Not reported
Tank Use: Not reported
STG: Not reported
Content: Not reported
Number Of Tanks: Not reported

HIST UST:

File Number: 00035F75
URL: <http://geotracker.waterboards.ca.gov/ustpdfs/pdf/00035F75.pdf>
Region: STATE
Facility ID: 00000014124
Facility Type: Other
Other Type: NEW CAR DEALER
Contact Name: JOHN SANBORN
Telephone: 4158326030
Owner Name: EUROPEAN MOTORS, LTD.
Owner Address: 2915 BROADWAY
Owner City,St,Zip: OAKLAND, CA 94611
Total Tanks: 0004

Tank Num: 001
Container Num: 1
Year Installed: 1974
Tank Capacity: 00001000
Tank Used for: PRODUCT
Type of Fuel: UNLEADED
Container Construction Thickness: Not reported
Leak Detection: Stock Inventor

Tank Num: 002
Container Num: 2
Year Installed: Not reported
Tank Capacity: 00000500
Tank Used for: PRODUCT
Type of Fuel: REGULAR
Container Construction Thickness: Not reported
Leak Detection: Stock Inventor

Tank Num: 003
Container Num: 4
Year Installed: Not reported
Tank Capacity: 00000500
Tank Used for: WASTE
Type of Fuel: WASTE OIL
Container Construction Thickness: Not reported
Leak Detection: None

Tank Num: 004
Container Num: 3
Year Installed: Not reported
Tank Capacity: 00004000
Tank Used for: PRODUCT
Type of Fuel: DIESEL
Container Construction Thickness: Not reported
Leak Detection: Stock Inventor

Map ID
Direction
Distance
Elevation

MAP FINDINGS

Site

Database(s)

EDR ID Number
EPA ID Number

EUROPEAN MOTORS (Continued)

1000340156

[Click here for Geo Tracker PDF:](#)

CA FID UST:

Facility ID: 01002006
Regulated By: UTKNI
Regulated ID: 00014124
Cortese Code: Not reported
SIC Code: Not reported
Facility Phone: 4158326030
Mail To: Not reported
Mailing Address: 2915 BROADWAY
Mailing Address 2: Not reported
Mailing City,St,Zip: OAKLAND 94611
Contact: Not reported
Contact Phone: Not reported
DUNs Number: Not reported
NPDES Number: Not reported
EPA ID: Not reported
Comments: Not reported
Status: Inactive

FINDS:

Registry ID: 110002827870

Environmental Interest/Information System

RCRAInfo is a national information system that supports the Resource Conservation and Recovery Act (RCRA) program through the tracking of events and activities related to facilities that generate, transport, and treat, store, or dispose of hazardous waste. RCRAInfo allows RCRA program staff to track the notification, permit, compliance, and corrective action activities required under RCRA.

NOTIFY 65:

Date Reported: Not reported
Staff Initials: Not reported
Board File Number: Not reported
Facility Type: Not reported
Discharge Date: Not reported
Issue Date: Not reported
Incident Description: Not reported

ECHO:

Envid: 1000340156
Registry ID: 110002827870
DFR URL: http://echo.epa.gov/detailed_facility_report?fid=110002827870

Map ID
Direction
Distance
Elevation

MAP FINDINGS

Site

Database(s)

EDR ID Number
EPA ID Number

279
East
1/2-1
0.859 mi.
4534 ft.

SERVICE STATION
500 GRAND AVENUE
OAKLAND, CA 92626

Notify 65 **S100178954**
N/A

Relative:
Lower

NOTIFY 65:

Date Reported: Not reported
Staff Initials: Not reported
Board File Number: Not reported
Facility Type: Not reported
Discharge Date: Not reported
Issue Date: Not reported
Incident Description: Not reported

Actual:
19 ft.

280
SW
1/2-1
0.874 mi.
4616 ft.

PG AND E GAS PLANT OAKLAND
FIRST AND WASHINGTON
OAKLAND, CA 94607

EDR MGP **1008407725**
N/A

Relative:
Lower

Manufactured Gas Plants:

No additional information available

Actual:
12 ft.

281
SW
1/2-1
0.880 mi.
4644 ft.

MERRITT TWO SITE
655 3RD STREET
OAKLAND, CA 94607

ENVIROSTOR **S112875990**
VCP **N/A**
HAZNET

Relative:
Lower

ENVIROSTOR:

Facility ID: 60002149
Status: Active
Status Date: 02/01/2015
Site Code: 202032
Site Type: Voluntary Cleanup
Site Type Detailed: Voluntary Cleanup
Acres: 1.38
NPL: NO
Regulatory Agencies: SMBRP
Lead Agency: SMBRP
Program Manager: Tom Price
Supervisor: Karen Toth
Division Branch: Cleanup Berkeley
Assembly: 18
Senate: 09
Special Program: Voluntary Cleanup Program
Restricted Use: NO
Site Mgmt Req: NONE SPECIFIED
Funding: Responsible Party
Latitude: 37.79851
Longitude: -122.2814
APN: 001 011900101, 1-119-1-1
Past Use: MANUFACTURED GAS PLANT
Potential COC: Lead Polynuclear aromatic hydrocarbons (PAHs)
Confirmed COC: Lead Polynuclear aromatic hydrocarbons (PAHs)

Actual:
14 ft.

Map ID
Direction
Distance
Elevation

MAP FINDINGS

Site

Database(s)

EDR ID Number
EPA ID Number

MERRITT TWO SITE (Continued)

S112875990

Potential Description: SOIL

Alias Name: 001 011900101
Alias Type: APN
Alias Name: 1-119-1-1
Alias Type: APN
Alias Name: 202032
Alias Type: Project Code (Site Code)
Alias Name: 60002149
Alias Type: Envirostor ID Number

Completed Info:

Completed Area Name: PROJECT WIDE
Completed Sub Area Name: Not reported
Completed Document Type: Preliminary Endangerment Assessment Report
Completed Date: 12/28/2015
Comments: The Preliminary Endangerment Assessment (PEA) report documented site conditions related to historical industrial usage of the site which included a lumber mill, bottle washing operations, warehouse, garbage truck storage, and current usage as a storage facility. The report documented that surface soils contained elevated levels of polynuclear aromatic hydrocarbons (PAHs) which may have occurred via air deposition (from nearby historical manufactured gas plant operations) and the metal lead possibly related to historical residences or industrial operations. The report recommended placement of a Land Use Covenant (LUC) on the property to restrict future usage of the site to industrial usages. Other environmental issues were investigated from 1989-2015 which did not find significant contamination including: an asbestos manufacturing, an underground storage tank (UST), industrial piping, and former sumps.

Completed Area Name: PROJECT WIDE
Completed Sub Area Name: Not reported
Completed Document Type: Application
Completed Date: 10/17/2014
Comments: DTSC identified as Lead Agency

Completed Area Name: PROJECT WIDE
Completed Sub Area Name: Not reported
Completed Document Type: Other Report
Completed Date: 06/01/1995
Comments: Certificate of completion for removal and disposal of asbestos containing materials.

Completed Area Name: PROJECT WIDE
Completed Sub Area Name: Not reported
Completed Document Type: Site Characterization Report
Completed Date: 04/21/1989
Comments: The report was prepared prior to DTSC's involvement with the site. The report documented soil sampling and/or inspection of drainage ditches, an underground vault, underground pipes, other areas with potential environmental concerns.

Completed Area Name: PROJECT WIDE
Completed Sub Area Name: Not reported
Completed Document Type: Phase 1
Completed Date: 03/13/1990
Comments: This report was prepared prior to DTSC's involvement with the site. The report is an abbreviated Environmental Site Assessment.

Map ID
Direction
Distance
Elevation

MAP FINDINGS

Site

Database(s)

EDR ID Number
EPA ID Number

MERRITT TWO SITE (Continued)

S112875990

Completed Area Name: PROJECT WIDE
Completed Sub Area Name: Not reported
Completed Document Type: Site Characterization Report
Completed Date: 01/28/2015
Comments: The investigation was conducted prior to DTSC's involvement with the site. The report documented investigation of soils for metals and polynuclear aromatic hydrocarbons (PAHs).

Completed Area Name: PROJECT WIDE
Completed Sub Area Name: Not reported
Completed Document Type: Phase 1
Completed Date: 01/05/1995
Comments: The assessment was conducted prior to DTSC's involvement with the site. The report recommended additional characterization of shallow soils for hydrocarbons, asbestos, creosote-related compounds, and lead.

Completed Area Name: PROJECT WIDE
Completed Sub Area Name: Not reported
Completed Document Type: Site Characterization Report
Completed Date: 12/30/1994
Comments: The report was prepared prior to DTSC's involvement with the site. The report documented environmental conditions related to historical operations of environmental concern including a lumber yard, asbestos factory, and a fuel dispenser. Surface soil samples were collected for lead and asbestos analysis. Subsurface soil samples were collected in the area of the suspected former underground storage tank (UST).

Completed Area Name: PROJECT WIDE
Completed Sub Area Name: Not reported
Completed Document Type: Site Characterization Report
Completed Date: 07/25/1995
Comments: The report was prepared prior to DTSC's involvement with the site. The report documented shallow soil testing results for hydrocarbons, polynuclear aromatic hydrocarbons (PAHs), asbestos and lead.

Completed Area Name: PROJECT WIDE
Completed Sub Area Name: Not reported
Completed Document Type: Phase 1
Completed Date: 01/18/2005
Comments: The report was prepared prior to DTSC's involvement with the site. The report documented site conditions after construction of the SAF Keep Storage Facility in 1997.

Completed Area Name: PROJECT WIDE
Completed Sub Area Name: Not reported
Completed Document Type: Phase 1
Completed Date: 10/15/2014
Comments: The report was prepared prior to DTSC's involvement with the site. The report documented site conditions after the SAF Keep Storage facility was constructed in 1997.

Completed Area Name: PROJECT WIDE
Completed Sub Area Name: Not reported
Completed Document Type: Other Report
Completed Date: 06/05/2015

Map ID
Direction
Distance
Elevation

MAP FINDINGS

Site

Database(s)

EDR ID Number
EPA ID Number

MERRITT TWO SITE (Continued)

S112875990

Comments: The report was prepared prior to DTSC's involvement with the site. The report documented asbestos containing materials associated with the site buildings.

Completed Area Name: PROJECT WIDE
Completed Sub Area Name: Not reported
Completed Document Type: Remedial Investigation Workplan
Completed Date: 11/24/2015
Comments: The work plan describes procedures for investigation of a former underground storage tank (UST) at the site. The location of drilling is on the sidewalk adjacent to the site near a former fuel dispenser. The work plan describes the methods for sample collection and groundwater, soil, and a soil gas sample and fuel-related laboratory analysis.

Completed Area Name: PROJECT WIDE
Completed Sub Area Name: Not reported
Completed Document Type: Fieldwork
Completed Date: 11/30/2015
Comments: Field work including collection of soil, groundwater, and soil gas samples was completed.

Completed Area Name: PROJECT WIDE
Completed Sub Area Name: Not reported
Completed Document Type: Site Characterization Report
Completed Date: 12/23/2015
Comments: Not reported

Completed Area Name: PROJECT WIDE
Completed Sub Area Name: Not reported
Completed Document Type: Voluntary Cleanup Agreement
Completed Date: 03/23/2015
Comments: The Voluntary Cleanup Agreement (VCA) covers tasks for reviewing existing data, reviewing and commenting on a Preliminary Endangerment Assessment (PEA) report, and preparing a Land Use Covenant.

Future Area Name: PROJECT WIDE
Future Sub Area Name: Not reported
Future Document Type: Certification
Future Due Date: 2016
Future Area Name: PROJECT WIDE
Future Sub Area Name: Not reported
Future Document Type: Land Use Restriction
Future Due Date: 2016
Schedule Area Name: PROJECT WIDE
Schedule Sub Area Name: Not reported
Schedule Document Type: Public Notice
Schedule Due Date: 01/31/2016
Schedule Revised Date: Not reported

VCP:
Facility ID: 60002149
Site Type: Voluntary Cleanup
Site Type Detail: Voluntary Cleanup
Site Mgmt. Req.: NONE SPECIFIED
Acres: 1.38
National Priorities List: NO

Map ID
Direction
Distance
Elevation

MAP FINDINGS

Site

Database(s)

EDR ID Number
EPA ID Number

MERRITT TWO SITE (Continued)

S112875990

Cleanup Oversight Agencies: SMBRP
Lead Agency: SMBRP
Lead Agency Description: DTSC - Site Cleanup Program
Project Manager: Tom Price
Supervisor: Karen Toth
Division Branch: Cleanup Berkeley
Site Code: 202032
Assembly: 18
Senate: 09
Special Programs Code: Voluntary Cleanup Program
Status: Active
Status Date: 02/01/2015
Restricted Use: NO
Funding: Responsible Party
Lat/Long: 37.79851 / -122.2814
APN: 001 011900101, 1-119-1-1
Past Use: MANUFACTURED GAS PLANT
Potential COC: 30013, 30019
Confirmed COC: 30013,30019
Potential Description: SOIL
Alias Name: 001 011900101
Alias Type: APN
Alias Name: 1-119-1-1
Alias Type: APN
Alias Name: 202032
Alias Type: Project Code (Site Code)
Alias Name: 60002149
Alias Type: Envirostor ID Number

Completed Info:

Completed Area Name: PROJECT WIDE
Completed Sub Area Name: Not reported
Completed Document Type: Preliminary Endangerment Assessment Report
Completed Date: 12/28/2015
Comments: The Preliminary Endangerment Assessment (PEA) report documented site conditions related to historical industrial usage of the site which included a lumber mill, bottle washing operations, warehouse, garbage truck storage, and current usage as a storage facility. The report documented that surface soils contained elevated levels of polynuclear aromatic hydrocarbons (PAHs) which may have occurred via air deposition (from nearby historical manufactured gas plant operations) and the metal lead possibly related to historical residences or industrial operations. The report recommended placement of a Land Use Covenant (LUC) on the property to restrict future usage of the site to industrial usages. Other environmental issues were investigated from 1989-2015 which did not find significant contamination including: an asbestos manufacturing, an underground storage tank (UST), industrial piping, and former sumps.

Completed Area Name: PROJECT WIDE
Completed Sub Area Name: Not reported
Completed Document Type: Application
Completed Date: 10/17/2014
Comments: DTSC identified as Lead Agency

Completed Area Name: PROJECT WIDE
Completed Sub Area Name: Not reported
Completed Document Type: Other Report

Map ID
Direction
Distance
Elevation

MAP FINDINGS

Site

Database(s)

EDR ID Number
EPA ID Number

MERRITT TWO SITE (Continued)

S112875990

Completed Date: 06/01/1995
Comments: Certificate of completion for removal and disposal of asbestos containing materials.

Completed Area Name: PROJECT WIDE
Completed Sub Area Name: Not reported
Completed Document Type: Site Characterization Report
Completed Date: 04/21/1989
Comments: The report was prepared prior to DTSC's involvement with the site. The report documented soil sampling and/or inspection of drainage ditches, an underground vault, underground pipes, other areas with potential environmental concerns.

Completed Area Name: PROJECT WIDE
Completed Sub Area Name: Not reported
Completed Document Type: Phase 1
Completed Date: 03/13/1990
Comments: This report was prepared prior to DTSC's involvement with the site. The report is an abbreviated Environmental Site Assessment.

Completed Area Name: PROJECT WIDE
Completed Sub Area Name: Not reported
Completed Document Type: Site Characterization Report
Completed Date: 01/28/2015
Comments: The investigation was conducted prior to DTSC's involvement with the site. The report documented investigation of soils for metals and polynuclear aromatic hydrocarbons (PAHs).

Completed Area Name: PROJECT WIDE
Completed Sub Area Name: Not reported
Completed Document Type: Phase 1
Completed Date: 01/05/1995
Comments: The assessment was conducted prior to DTSC's involvement with the site. The report recommended additional characterization of shallow soils for hydrocarbons, asbestos, creosote-related compounds, and lead.

Completed Area Name: PROJECT WIDE
Completed Sub Area Name: Not reported
Completed Document Type: Site Characterization Report
Completed Date: 12/30/1994
Comments: The report was prepared prior to DTSC's involvement with the site. The report documented environmental conditions related to historical operations of environmental concern including a lumber yard, asbestos factory, and a fuel dispenser. Surface soil samples were collected for lead and asbestos analysis. Subsurface soil samples were collected in the area of the suspected former underground storage tank (UST).

Completed Area Name: PROJECT WIDE
Completed Sub Area Name: Not reported
Completed Document Type: Site Characterization Report
Completed Date: 07/25/1995
Comments: The report was prepared prior to DTSC's involvement with the site. The report documented shallow soil testing results for hydrocarbons, polynuclear aromatic hydrocarbons (PAHs), asbestos and lead.

Map ID
Direction
Distance
Elevation

MAP FINDINGS

Site

Database(s)

EDR ID Number
EPA ID Number

MERRITT TWO SITE (Continued)

S112875990

Completed Area Name: PROJECT WIDE
Completed Sub Area Name: Not reported
Completed Document Type: Phase 1
Completed Date: 01/18/2005
Comments: The report was prepared prior to DTSC's involvement with the site.
The report documented site conditions after construction of the SAF Keep Storage Facility in 1997.

Completed Area Name: PROJECT WIDE
Completed Sub Area Name: Not reported
Completed Document Type: Phase 1
Completed Date: 10/15/2014
Comments: The report was prepared prior to DTSC's involvement with the site.
The report documented site conditions after the SAF Keep Storage facility was constructed in 1997.

Completed Area Name: PROJECT WIDE
Completed Sub Area Name: Not reported
Completed Document Type: Other Report
Completed Date: 06/05/2015
Comments: The report was prepared prior to DTSC's involvement with the site.
The report documented asbestos containing materials associated with the site buildings.

Completed Area Name: PROJECT WIDE
Completed Sub Area Name: Not reported
Completed Document Type: Remedial Investigation Workplan
Completed Date: 11/24/2015
Comments: The work plan describes procedures for investigation of a former underground storage tank (UST) at the site. The location of drilling is on the sidewalk adjacent to the site near a former fuel dispenser. The work plan describes the methods for sample collection and groundwater, soil, and a soil gas sample and fuel-related laboratory analysis.

Completed Area Name: PROJECT WIDE
Completed Sub Area Name: Not reported
Completed Document Type: Fieldwork
Completed Date: 11/30/2015
Comments: Field work including collection of soil, groundwater, and soil gas samples was completed.

Completed Area Name: PROJECT WIDE
Completed Sub Area Name: Not reported
Completed Document Type: Site Characterization Report
Completed Date: 12/23/2015
Comments: Not reported

Completed Area Name: PROJECT WIDE
Completed Sub Area Name: Not reported
Completed Document Type: Voluntary Cleanup Agreement
Completed Date: 03/23/2015
Comments: The Voluntary Cleanup Agreement (VCA) covers tasks for reviewing existing data, reviewing and commenting on a Preliminary Endangerment Assessment (PEA) report, and preparing a Land Use Covenant.

Future Area Name: PROJECT WIDE

Map ID
Direction
Distance
Elevation

MAP FINDINGS

Site

Database(s)

EDR ID Number
EPA ID Number

MERRITT TWO SITE (Continued)

S112875990

Future Sub Area Name: Not reported
Future Document Type: Certification
Future Due Date: 2016
Future Area Name: PROJECT WIDE
Future Sub Area Name: Not reported
Future Document Type: Land Use Restriction
Future Due Date: 2016
Schedule Area Name: PROJECT WIDE
Schedule Sub Area Name: Not reported
Schedule Document Type: Public Notice
Schedule Due Date: 01/31/2016
Schedule Revised Date: Not reported

HAZNET:

envid: S112875990
Year: 1997
GEPAID: CAC001227664
Contact: LIFE LONG MED CARE
Telephone: 5107046010
Mailing Name: Not reported
Mailing Address: PO BOX 11247
Mailing City,St,Zip: BERKELEY, CA 947120000
Gen County: Not reported
TSD EPA ID: CAL000121946
TSD County: Not reported
Waste Category: Photochemicals/photoprocessing waste
Disposal Method: Recycler
Tons: .0208
Cat Decode: Photochemicals/photoprocessing waste
Method Decode: Recycler
Facility County: 1

282
WSW
1/2-1
0.884 mi.
4665 ft.

**E-D COAT, INC.
715 4TH STREET
OAKLAND, CA 94607**

**SEMS 1000108096
RCRA-LQG CAD009200031
ENVIROSTOR
HIST UST**

**Relative:
Lower**

SEMS:

Site ID: 902777
EPA ID: CAD009200031
Federal Facility: N
NPL: Not on the NPL
Non NPL Status: Removal Only Site (No Site Assessment Work Needed)

**Actual:
15 ft.**

RCRA-LQG:

Date form received by agency: 05/06/2008
Facility name: E-D COAT, INC.
Facility address: 715 4TH STREET
OAKLAND, CA 94607
EPA ID: CAD009200031
Contact: OLE NORDHAVN
Contact address: Not reported
Not reported
Contact country: US
Contact telephone: (510) 832-8104
Contact email: ONORDHAVN2@PACBELL.NET

Map ID
Direction
Distance
Elevation

MAP FINDINGS

Site

Database(s)

EDR ID Number
EPA ID Number

E-D COAT, INC. (Continued)

1000108096

EPA Region: 09
Land type: Private
Classification: Large Quantity Generator
Description: Handler: generates 1,000 kg or more of hazardous waste during any calendar month; or generates more than 1 kg of acutely hazardous waste during any calendar month; or generates more than 100 kg of any residue or contaminated soil, waste or other debris resulting from the cleanup of a spill, into or on any land or water, of acutely hazardous waste during any calendar month; or generates 1 kg or less of acutely hazardous waste during any calendar month, and accumulates more than 1 kg of acutely hazardous waste at any time; or generates 100 kg or less of any residue or contaminated soil, waste or other debris resulting from the cleanup of a spill, into or on any land or water, of acutely hazardous waste during any calendar month, and accumulates more than 100 kg of that material at any time

Owner/Operator Summary:

Owner/operator name: E-D COAT, INC.
Owner/operator address: 715 4TH STREET
OAKLAND, CA 94607
Owner/operator country: US
Owner/operator telephone: Not reported
Legal status: Private
Owner/Operator Type: Owner
Owner/Op start date: 01/01/1939
Owner/Op end date: Not reported

Owner/operator name: E-D COAT, INC.
Owner/operator address: Not reported
Not reported
Owner/operator country: US
Owner/operator telephone: Not reported
Legal status: Private
Owner/Operator Type: Operator
Owner/Op start date: 01/01/1939
Owner/Op end date: Not reported

Handler Activities Summary:

U.S. importer of hazardous waste: No
Mixed waste (haz. and radioactive): No
Recycler of hazardous waste: No
Transporter of hazardous waste: No
Treater, storer or disposer of HW: No
Underground injection activity: No
On-site burner exemption: No
Furnace exemption: No
Used oil fuel burner: No
Used oil processor: No
Used oil refiner: No
Used oil fuel marketer to burner: No
Used oil Specification marketer: No
Used oil transfer facility: No
Used oil transporter: No

. Waste code: F006
. Waste name: WASTEWATER TREATMENT SLUDGES FROM ELECTROPLATING OPERATIONS, EXCEPT

Map ID
Direction
Distance
Elevation

MAP FINDINGS

Site

Database(s)

EDR ID Number
EPA ID Number

E-D COAT, INC. (Continued)

1000108096

FROM THE FOLLOWING PROCESSES: (1) SULFURIC ACID ANODIZING OF ALUMINUM; (2) TIN PLATING ON CARBON STEEL; (3) ZINC PLATING (SEGREGATED BASIS) ON CARBON STEEL; (4) ALUMINUM OR ZINC-ALUMINUM PLATING ON CARBON STEEL; (5) CLEANING/STRIPPING ASSOCIATED WITH TIN, ZINC, AND ALUMINUM PLATING ON CARBON STEEL; AND (6) CHEMICAL ETCHING AND MILLING OF ALUMINUM.

Historical Generators:

Date form received by agency: 02/27/2006

Site name: E-D COAT, INC.

Classification: Large Quantity Generator

. Waste code: 181

. Waste name: 181

. Waste code: F006

. Waste name: WASTEWATER TREATMENT SLUDGES FROM ELECTROPLATING OPERATIONS, EXCEPT FROM THE FOLLOWING PROCESSES: (1) SULFURIC ACID ANODIZING OF ALUMINUM; (2) TIN PLATING ON CARBON STEEL; (3) ZINC PLATING (SEGREGATED BASIS) ON CARBON STEEL; (4) ALUMINUM OR ZINC-ALUMINUM PLATING ON CARBON STEEL; (5) CLEANING/STRIPPING ASSOCIATED WITH TIN, ZINC, AND ALUMINUM PLATING ON CARBON STEEL; AND (6) CHEMICAL ETCHING AND MILLING OF ALUMINUM.

Date form received by agency: 02/27/2004

Site name: E-D COAT, INC.

Classification: Large Quantity Generator

. Waste code: D006

. Waste name: CADMIUM

. Waste code: D007

. Waste name: CHROMIUM

. Waste code: D008

. Waste name: LEAD

. Waste code: F006

. Waste name: WASTEWATER TREATMENT SLUDGES FROM ELECTROPLATING OPERATIONS, EXCEPT FROM THE FOLLOWING PROCESSES: (1) SULFURIC ACID ANODIZING OF ALUMINUM; (2) TIN PLATING ON CARBON STEEL; (3) ZINC PLATING (SEGREGATED BASIS) ON CARBON STEEL; (4) ALUMINUM OR ZINC-ALUMINUM PLATING ON CARBON STEEL; (5) CLEANING/STRIPPING ASSOCIATED WITH TIN, ZINC, AND ALUMINUM PLATING ON CARBON STEEL; AND (6) CHEMICAL ETCHING AND MILLING OF ALUMINUM.

Date form received by agency: 02/28/2002

Site name: E-D COAT, INC.

Classification: Large Quantity Generator

. Waste code: 131

. Waste name: 131

. Waste code: 132

. Waste name: 132

. Waste code: 181

Map ID
Direction
Distance
Elevation

MAP FINDINGS

Site

Database(s)

EDR ID Number
EPA ID Number

E-D COAT, INC. (Continued)

1000108096

- . Waste name: 181
- . Waste code: 711
- . Waste name: 711
- . Waste code: 723
- . Waste name: 723
- . Waste code: D003
- . Waste name: REACTIVE WASTE
- . Waste code: D006
- . Waste name: CADMIUM
- . Waste code: D007
- . Waste name: CHROMIUM
- . Waste code: D008
- . Waste name: LEAD
- . Waste code: F006
- . Waste name: WASTEWATER TREATMENT SLUDGES FROM ELECTROPLATING OPERATIONS, EXCEPT FROM THE FOLLOWING PROCESSES: (1) SULFURIC ACID ANODIZING OF ALUMINUM; (2) TIN PLATING ON CARBON STEEL; (3) ZINC PLATING (SEGREGATED BASIS) ON CARBON STEEL; (4) ALUMINUM OR ZINC-ALUMINUM PLATING ON CARBON STEEL; (5) CLEANING/STRIPPING ASSOCIATED WITH TIN, ZINC, AND ALUMINUM PLATING ON CARBON STEEL; AND (6) CHEMICAL ETCHING AND MILLING OF ALUMINUM.
- . Waste code: F007
- . Waste name: SPENT CYANIDE PLATING BATH SOLUTIONS FROM ELECTROPLATING OPERATIONS.

Date form received by agency: 10/12/2000
Site name: E-D COAT, INC.
Classification: Large Quantity Generator

Date form received by agency: 03/04/1999
Site name: E-D COAT INC
Classification: Large Quantity Generator

Date form received by agency: 09/01/1996
Site name: E-D COAT INC
Classification: Small Quantity Generator

Date form received by agency: 03/01/1996
Site name: E.D. COAT, INC.
Classification: Large Quantity Generator

Date form received by agency: 03/10/1994
Site name: ED COAT INC
Classification: Large Quantity Generator

Date form received by agency: 04/02/1992
Site name: E-D COAT, INC.
Classification: Large Quantity Generator

Date form received by agency: 04/12/1990

Map ID
Direction
Distance
Elevation

MAP FINDINGS

Site

Database(s)

EDR ID Number
EPA ID Number

E-D COAT, INC. (Continued)

1000108096

Site name: E-D COAT INC
Classification: Large Quantity Generator

Date form received by agency: 08/18/1980
Site name: E-D COAT INC
Classification: Large Quantity Generator

Facility Has Received Notices of Violations:

Regulation violated: SR - 22 CCR 66262.34(a) & (e)
Area of violation: Generators - General
Date violation determined: 10/28/2003
Date achieved compliance: 01/05/2004
Violation lead agency: EPA
Enforcement action: Not reported
Enforcement action date: 01/09/2004
Enf. disposition status: Not reported
Enf. disp. status date: Not reported
Enforcement lead agency: EPA
Proposed penalty amount: Not reported
Final penalty amount: Not reported
Paid penalty amount: Not reported

Regulation violated: SR - 22 CCR 66265.173
Area of violation: TSD - Container Use and Management
Date violation determined: 10/28/2003
Date achieved compliance: 01/05/2004
Violation lead agency: EPA
Enforcement action: Not reported
Enforcement action date: 01/09/2004
Enf. disposition status: Not reported
Enf. disp. status date: Not reported
Enforcement lead agency: EPA
Proposed penalty amount: Not reported
Final penalty amount: Not reported
Paid penalty amount: Not reported

Regulation violated: SR - 22 CCR 66265.33
Area of violation: TSD - Preparedness and Prevention
Date violation determined: 10/28/2003
Date achieved compliance: 01/05/2004
Violation lead agency: EPA
Enforcement action: Not reported
Enforcement action date: 01/09/2004
Enf. disposition status: Not reported
Enf. disp. status date: Not reported
Enforcement lead agency: EPA
Proposed penalty amount: Not reported
Final penalty amount: Not reported
Paid penalty amount: Not reported

Regulation violated: SR - 22 CCR 66265.173
Area of violation: TSD - Container Use and Management
Date violation determined: 10/28/2003
Date achieved compliance: 01/05/2004
Violation lead agency: EPA
Enforcement action: WRITTEN INFORMAL
Enforcement action date: 01/09/2004

Map ID
Direction
Distance
Elevation

MAP FINDINGS

Site

Database(s)

EDR ID Number
EPA ID Number

E-D COAT, INC. (Continued)

1000108096

Enf. disposition status: Not reported
Enf. disp. status date: Not reported
Enforcement lead agency: EPA
Proposed penalty amount: Not reported
Final penalty amount: Not reported
Paid penalty amount: Not reported

Regulation violated: SR - 22 CCR 66262.34(a) & (e)
Area of violation: Generators - General
Date violation determined: 10/28/2003
Date achieved compliance: 01/05/2004
Violation lead agency: EPA
Enforcement action: WRITTEN INFORMAL
Enforcement action date: 01/09/2004
Enf. disposition status: Not reported
Enf. disp. status date: Not reported
Enforcement lead agency: EPA
Proposed penalty amount: Not reported
Final penalty amount: Not reported
Paid penalty amount: Not reported

Regulation violated: SR - 22 CCR 66265.33
Area of violation: TSD - Preparedness and Prevention
Date violation determined: 10/28/2003
Date achieved compliance: 01/05/2004
Violation lead agency: EPA
Enforcement action: WRITTEN INFORMAL
Enforcement action date: 01/09/2004
Enf. disposition status: Not reported
Enf. disp. status date: Not reported
Enforcement lead agency: EPA
Proposed penalty amount: Not reported
Final penalty amount: Not reported
Paid penalty amount: Not reported

Regulation violated: F - 262.30-34.C
Area of violation: Generators - General
Date violation determined: 07/25/2001
Date achieved compliance: 09/28/2001
Violation lead agency: EPA
Enforcement action: FINAL 3008(A) COMPLIANCE ORDER
Enforcement action date: 09/28/2001
Enf. disposition status: Not reported
Enf. disp. status date: Not reported
Enforcement lead agency: EPA
Proposed penalty amount: Not reported
Final penalty amount: Not reported
Paid penalty amount: Not reported

Regulation violated: F - 262.30-34.C
Area of violation: Generators - General
Date violation determined: 07/25/2001
Date achieved compliance: 09/28/2001
Violation lead agency: EPA
Enforcement action: Not reported
Enforcement action date: 08/30/2001
Enf. disposition status: Not reported

Map ID
Direction
Distance
Elevation

MAP FINDINGS

Site

Database(s)

EDR ID Number
EPA ID Number

E-D COAT, INC. (Continued)

1000108096

Enf. disp. status date: Not reported
Enforcement lead agency: EPA
Proposed penalty amount: Not reported
Final penalty amount: Not reported
Paid penalty amount: Not reported

Regulation violated: FR - 262.10-12.A
Area of violation: Generators - General
Date violation determined: 02/08/1985
Date achieved compliance: 02/08/1985
Violation lead agency: State
Enforcement action: Not reported
Enforcement action date: Not reported
Enf. disposition status: Not reported
Enf. disp. status date: Not reported
Enforcement lead agency: Not reported
Proposed penalty amount: Not reported
Final penalty amount: Not reported
Paid penalty amount: Not reported

Evaluation Action Summary:

Evaluation date: 10/28/2003
Evaluation: COMPLIANCE EVALUATION INSPECTION ON-SITE
Area of violation: Generators - General
Date achieved compliance: 01/05/2004
Evaluation lead agency: EPA

Evaluation date: 10/28/2003
Evaluation: COMPLIANCE EVALUATION INSPECTION ON-SITE
Area of violation: TSD - Container Use and Management
Date achieved compliance: 01/05/2004
Evaluation lead agency: EPA

Evaluation date: 10/28/2003
Evaluation: COMPLIANCE EVALUATION INSPECTION ON-SITE
Area of violation: TSD - Preparedness and Prevention
Date achieved compliance: 01/05/2004
Evaluation lead agency: EPA

Evaluation date: 07/25/2001
Evaluation: COMPLIANCE EVALUATION INSPECTION ON-SITE
Area of violation: Generators - General
Date achieved compliance: 09/28/2001
Evaluation lead agency: EPA

Evaluation date: 08/26/1992
Evaluation: COMPLIANCE EVALUATION INSPECTION ON-SITE
Area of violation: Not reported
Date achieved compliance: Not reported
Evaluation lead agency: State Contractor/Grantee

Evaluation date: 05/04/1992
Evaluation: COMPLIANCE EVALUATION INSPECTION ON-SITE
Area of violation: Not reported
Date achieved compliance: Not reported
Evaluation lead agency: State Contractor/Grantee

Map ID
Direction
Distance
Elevation

MAP FINDINGS

Site

Database(s)

EDR ID Number
EPA ID Number

E-D COAT, INC. (Continued)

1000108096

Evaluation date: 04/02/1985
Evaluation: COMPLIANCE SCHEDULE EVALUATION
Area of violation: Not reported
Date achieved compliance: Not reported
Evaluation lead agency: State

Evaluation date: 02/08/1985
Evaluation: COMPLIANCE EVALUATION INSPECTION ON-SITE
Area of violation: Generators - General
Date achieved compliance: 02/08/1985
Evaluation lead agency: State

ENVIROSTOR:

Facility ID: 71002276
Status: Inactive - Needs Evaluation
Status Date: Not reported
Site Code: Not reported
Site Type: Tiered Permit
Site Type Detailed: Tiered Permit
Acres: Not reported
NPL: NO
Regulatory Agencies: NONE SPECIFIED
Lead Agency: NONE SPECIFIED
Program Manager: Not reported
Supervisor: Not reported
Division Branch: Cleanup Berkeley
Assembly: 18
Senate: 09
Special Program: Not reported
Restricted Use: NO
Site Mgmt Req: NONE SPECIFIED
Funding: Not reported
Latitude: 37.79973
Longitude: -122.2820
APN: NONE SPECIFIED
Past Use: NONE SPECIFIED
Potential COC: NONE SPECIFIED
Confirmed COC: NONE SPECIFIED
Potential Description: NONE SPECIFIED
Alias Name: CAD009200031
Alias Type: EPA Identification Number
Alias Name: 110000483708
Alias Type: EPA (FRS #)
Alias Name: 71002276
Alias Type: Envirostor ID Number

Completed Info:

Completed Area Name: PROJECT WIDE
Completed Sub Area Name: Not reported
Completed Document Type: Other Report
Completed Date: 06/12/1997
Comments: Further investigation recommended since site has dirt floors.

Future Area Name: Not reported
Future Sub Area Name: Not reported
Future Document Type: Not reported
Future Due Date: Not reported
Schedule Area Name: Not reported

Map ID
Direction
Distance
Elevation

MAP FINDINGS

Site

Database(s)

EDR ID Number
EPA ID Number

E-D COAT, INC. (Continued)

1000108096

Schedule Sub Area Name: Not reported
Schedule Document Type: Not reported
Schedule Due Date: Not reported
Schedule Revised Date: Not reported

HIST UST:

File Number: 00035F30
URL: <http://geotracker.waterboards.ca.gov/ustpdfs/pdf/00035F30.pdf>
Region: STATE
Facility ID: 00000051657
Facility Type: Other
Other Type: PLATING COMPANY
Contact Name: JERRY ROSSI
Telephone: 4158328104
Owner Name: E-D COAT INC.
Owner Address: 715 4TH STREET
Owner City,St,Zip: OAKLAND, CA 94607
Total Tanks: 0001

Tank Num: 001
Container Num: 1
Year Installed: 1980
Tank Capacity: 00005000
Tank Used for: WASTE
Type of Fuel: Not reported
Container Construction Thickness: Not reported
Leak Detection: Visual

[Click here for Geo Tracker PDF:](#)

283
SSW
1/2-1
0.898 mi.
4741 ft.

**GOLDEN STATE DIESEL
351 EMBARCADERO
OAKLAND, CA 94607**

**ENVIROSTOR
SWEEPS UST
CA FID UST**

**S101580394
N/A**

**Relative:
Lower**

ENVIROSTOR:

**Actual:
10 ft.**

Facility ID: 1500086
Status: Refer: RCRA
Status Date: 06/08/1994
Site Code: Not reported
Site Type: Historical
Site Type Detailed: * Historical
Acres: Not reported
NPL: NO
Regulatory Agencies: NONE SPECIFIED
Lead Agency: NONE SPECIFIED
Program Manager: Not reported
Supervisor: Referred - Not Assigned
Division Branch: Cleanup Berkeley
Assembly: 18
Senate: 09
Special Program: Not reported
Restricted Use: NO
Site Mgmt Req: NONE SPECIFIED
Funding: Not reported
Latitude: 37.79083

Map ID
Direction
Distance
Elevation

MAP FINDINGS

Site

Database(s)

EDR ID Number
EPA ID Number

GOLDEN STATE DIESEL (Continued)

S101580394

Longitude: -122.2627
APN: NONE SPECIFIED
Past Use: NONE SPECIFIED
Potential COC: NONE SPECIFIED
Confirmed COC: NONE SPECIFIED
Potential Description: NONE SPECIFIED
Alias Name: Not reported
Alias Type: Not reported

Completed Info:

Completed Area Name: Not reported
Completed Sub Area Name: Not reported
Completed Document Type: Not reported
Completed Date: Not reported
Comments: Not reported

Future Area Name: Not reported
Future Sub Area Name: Not reported
Future Document Type: Not reported
Future Due Date: Not reported
Schedule Area Name: Not reported
Schedule Sub Area Name: Not reported
Schedule Document Type: Not reported
Schedule Due Date: Not reported
Schedule Revised Date: Not reported

SWEEPS UST:

Status: Active
Comp Number: 58419
Number: 1
Board Of Equalization: 44-000572
Referral Date: 03-13-91
Action Date: 03-13-91
Created Date: 02-29-88
Owner Tank Id: GF03
SWRCB Tank Id: 01-000-058419-000001
Tank Status: A
Capacity: 1000
Active Date: 03-13-91
Tank Use: EMPTY
STG: P
Content: UNKNOWN
Number Of Tanks: 1

CA FID UST:

Facility ID: 01002765
Regulated By: UTNKA
Regulated ID: 00058419
Cortese Code: Not reported
SIC Code: Not reported
Facility Phone: 4154651093
Mail To: Not reported
Mailing Address: 530 WATER ST
Mailing Address 2: Not reported
Mailing City,St,Zip: OAKLAND 94607
Contact: Not reported
Contact Phone: Not reported

Map ID
Direction
Distance
Elevation

MAP FINDINGS

Site

Database(s)

EDR ID Number
EPA ID Number

GOLDEN STATE DIESEL (Continued)

S101580394

DUNs Number: Not reported
NPDES Number: Not reported
EPA ID: Not reported
Comments: Not reported
Status: Active

**284
SW
1/2-1
0.898 mi.
4741 ft.**

**PORT OF OAKLAND/CINEMA PROJECT
CLAY & EMBARCADERO
OAKLAND, CA 94706**

**ENVIROSTOR
VCP
DEED
HIST CORTESE**

**S101293676
N/A**

**Relative:
Lower**

ENVIROSTOR:

**Actual:
12 ft.**

Facility ID: 1730099
Status: Certified / Operation & Maintenance
Status Date: 11/18/1996
Site Code: 200480
Site Type: Voluntary Cleanup
Site Type Detailed: Voluntary Cleanup
Acres: 1
NPL: NO
Regulatory Agencies: SMBRP
Lead Agency: SMBRP
Program Manager: Claude Jemison
Supervisor: Mark Piros
Division Branch: Cleanup Berkeley
Assembly: 18
Senate: 09
Special Program: Voluntary Cleanup Program
Restricted Use: YES
Site Mgmt Req: REM, ASP, DAY, ELD, HOS, LUC, EX, GW, NOWN, NUSE, NSUB, HS, SCH, FOOD, RES
Funding: Responsible Party
Latitude: 37.79601
Longitude: -122.2773
APN: 001-0135-004-00
Past Use: MANUFACTURED GAS PLANT
Potential COC: Polynuclear aromatic hydrocarbons (PAHs)
Confirmed COC: Polynuclear aromatic hydrocarbons (PAHs)
Potential Description: SOIL
Alias Name: Not reported
Alias Type: Not reported

Completed Info:

Completed Area Name: Not reported
Completed Sub Area Name: Not reported
Completed Document Type: Not reported
Completed Date: Not reported
Comments: Not reported

Future Area Name: Not reported
Future Sub Area Name: Not reported
Future Document Type: Not reported
Future Due Date: Not reported
Schedule Area Name: Not reported
Schedule Sub Area Name: Not reported
Schedule Document Type: Not reported
Schedule Due Date: Not reported

Map ID
Direction
Distance
Elevation

MAP FINDINGS

Site

Database(s)

EDR ID Number
EPA ID Number

PORT OF OAKLAND/CINEMA PROJECT (Continued)

S101293676

Schedule Revised Date: Not reported

VCP:

Facility ID: 1730099
Site Type: Voluntary Cleanup
Site Type Detail: Voluntary Cleanup
Site Mgmt. Req.: REM, ASP, DAY, ELD, HOS, LUC, EX, GW, NOWN, NUSE, NSUB, HS, SCH, FOOD, RES
Acres: 1
National Priorities List: NO
Cleanup Oversight Agencies: SMBRP
Lead Agency: SMBRP
Lead Agency Description: DTSC - Site Cleanup Program
Project Manager: Claude Jemison
Supervisor: Mark Piros
Division Branch: Cleanup Berkeley
Site Code: 200480
Assembly: 18
Senate: 09
Special Programs Code: Voluntary Cleanup Program
Status: Certified / Operation & Maintenance
Status Date: 11/18/1996
Restricted Use: YES
Funding: Responsible Party
Lat/Long: 37.79601 / -122.2773
APN: 001-0135-004-00
Past Use: MANUFACTURED GAS PLANT
Potential COC: 30019
Confirmed COC: 30019
Potential Description: SOIL
Alias Name: Not reported
Alias Type: Not reported

Completed Info:

Completed Area Name: Not reported
Completed Sub Area Name: Not reported
Completed Document Type: Not reported
Completed Date: Not reported
Comments: Not reported

Future Area Name: Not reported
Future Sub Area Name: Not reported
Future Document Type: Not reported
Future Due Date: Not reported
Schedule Area Name: Not reported
Schedule Sub Area Name: Not reported
Schedule Document Type: Not reported
Schedule Due Date: Not reported
Schedule Revised Date: Not reported

DEED:

Envirostor ID: 1730099
Area: PROJECT WIDE
Sub Area: Not reported
Site Type: VOLUNTARY CLEANUP
Status: CERTIFIED / OPERATION & MAINTENANCE
Agency: Not reported

Map ID
Direction
Distance
Elevation

MAP FINDINGS

Site

Database(s)

EDR ID Number
EPA ID Number

PORT OF OAKLAND/CINEMA PROJECT (Continued)

S101293676

Covenant Uploaded: Not reported
Deed Date(s): 10/15/1996

HIST CORTESE:

Region: CORTESE
Facility County Code: 1
Reg By: CALSI
Reg Id: 01730099

285
South
1/2-1
0.901 mi.
4757 ft.

A. BERCOVICH 2ND STREET
127 2ND STREET
OAKLAND, CA 94607

RESPONSE
ENVIROSTOR
DEED

S105838302
N/A

Relative:
Lower

RESPONSE:

Actual:
11 ft.

Facility ID: 1590002
Site Type: State Response
Site Type Detail: State Response or NPL
Acres: 0.75
National Priorities List: NO
Cleanup Oversight Agencies: SMBRP, CITY OF OAKLAND
Lead Agency Description: DTSC - Site Cleanup Program
Project Manager: Homayune Atiqee
Supervisor: Karen Toth
Division Branch: Cleanup Berkeley
Site Code: 201722
Site Mgmt. Req.: NONE SPECIFIED
Assembly: 18
Senate: 09
Special Program Status: EPA - PASI
Status: Certified O&M - Land Use Restrictions Only
Status Date: 11/09/2010
Restricted Use: YES
Funding: Responsible Party
Latitude: 37.79279
Longitude: -122.2689
APN: 001 016512200, 001-0165-018, 001-0165-019, 001-0165-020,
001-0165-021, 001-0165-022, 001-0165-023, 001-0165-024, 001-0165-025,
001-0165-026, 001-0165-027, 001-0165-028, 001-0165-029, 001-0165-030,
001-0165-031, 001-0165-032, 001-0165-033, 001-0165-034, 001-0165-035,
001-0165-036, 001-0165-037, 001-0165-038, 001-0165-039, 001-0165-040,
001-0165-041, 001-0165-042, 001-0165-043, 001-0165-044, 001-0165-045,
001-0165-046, 001-0165-047, 001-0165-048, 001-0165-049, 001-0165-050,
001-0165-051, 001-0165-052, 001-0165-053, 001-0165-054, 001-0165-055,
001-0165-056, 001-0165-057, 001-0165-058, 001-0165-059, 001-0165-060,
001-0165-061, 001-0165-062, 001-0165-063, 001-0165-064, 001-0165-065,
001-0165-066, 001-0165-067, 001-0165-068, 001-0165-069, 001-0165-070,
001-0165-071, 001-0165-072, 001-0165-073, 001-0165-074, 001-0165-075,
001-0165-076, 001-0165-077, 001-0165-078, 001-0165-079, 001-0165-080,
001-0165-081, 001-0165-082, 001-0165-083, 001-0165-084, 001-0165-085,
001-0165-086, 001-0165-087, 001-0165-088, 001-0165-089, 001-0165-090,
001-0165-091, 001-0165-092, 001-0165-093, 001-0165-094, 001-0165-095,
001-0165-096, 001-0165-097, 001-0165-098, 001-0165-099, 001-0165-100,
001-0165-101, 001-0165-102, 001-0165-103, 001-0165-104, 001-0165-105,
001-0165-106, 001-0165-107, 001-0165-108, 001-0165-109, 001-0165-110,
001-0165-111, 001-0165-112, 001-0165-113, 001-0165-114, 001-0165-115,

Map ID
Direction
Distance
Elevation

MAP FINDINGS

Site

Database(s)

EDR ID Number
EPA ID Number

A. BERCOVICH 2ND STREET (Continued)

S105838302

Past Use: 001-0165-116, 001-0165-117, 001-0165-118, 001-0165-119, 001-0165-120,
001-0165-121, 001-0165-122
JUNKYARD
Potential COC : Arsenic Lead Polychlorinated biphenyls (PCBs TPH-diesel TPH-MOTOR
OIL Antimony and compounds Cadmium and compounds Copper and compounds
Thallium and compounds
Confirmed COC: 30542-NO 30018-NO 30024-NO 30058-NO 30108-NO 30156-NO 30001-NO
30013-NO 3002502-NO
Potential Description: SOIL
Alias Name: Not reported
Alias Type: Not reported

Completed Info:

Completed Area Name: Not reported
Completed Sub Area Name: Not reported
Completed Document Type: Not reported
Completed Date: Not reported
Comments: Not reported

Future Area Name: Not reported
Future Sub Area Name: Not reported
Future Document Type: Not reported
Future Due Date: Not reported
Schedule Area Name: Not reported
Schedule Sub Area Name: Not reported
Schedule Document Type: Not reported
Schedule Due Date: Not reported
Schedule Revised Date: Not reported

ENVIROSTOR:

Facility ID: 1590002
Status: Certified O&M - Land Use Restrictions Only
Status Date: 11/09/2010
Site Code: 201722
Site Type: State Response
Site Type Detailed: State Response or NPL
Acres: 0.75
NPL: NO
Regulatory Agencies: SMBRP, CITY OF OAKLAND
Lead Agency: SMBRP
Program Manager: Homayune Atiqee
Supervisor: Karen Toth
Division Branch: Cleanup Berkeley
Assembly: 18
Senate: 09
Special Program: EPA - PASI
Restricted Use: YES
Site Mgmt Req: NONE SPECIFIED
Funding: Responsible Party
Latitude: 37.79279
Longitude: -122.2689
APN: 001 016512200, 001-0165-018, 001-0165-019, 001-0165-020,
001-0165-021, 001-0165-022, 001-0165-023, 001-0165-024, 001-0165-025,
001-0165-026, 001-0165-027, 001-0165-028, 001-0165-029, 001-0165-030,
001-0165-031, 001-0165-032, 001-0165-033, 001-0165-034, 001-0165-035,
001-0165-036, 001-0165-037, 001-0165-038, 001-0165-039, 001-0165-040,
001-0165-041, 001-0165-042, 001-0165-043, 001-0165-044, 001-0165-045,

Map ID
Direction
Distance
Elevation

MAP FINDINGS

Site

Database(s)

EDR ID Number
EPA ID Number

A. BERCOVICH 2ND STREET (Continued)

S105838302

001-0165-046, 001-0165-047, 001-0165-048, 001-0165-049, 001-0165-050,
001-0165-051, 001-0165-052, 001-0165-053, 001-0165-054, 001-0165-055,
001-0165-056, 001-0165-057, 001-0165-058, 001-0165-059, 001-0165-060,
001-0165-061, 001-0165-062, 001-0165-063, 001-0165-064, 001-0165-065,
001-0165-066, 001-0165-067, 001-0165-068, 001-0165-069, 001-0165-070,
001-0165-071, 001-0165-072, 001-0165-073, 001-0165-074, 001-0165-075,
001-0165-076, 001-0165-077, 001-0165-078, 001-0165-079, 001-0165-080,
001-0165-081, 001-0165-082, 001-0165-083, 001-0165-084, 001-0165-085,
001-0165-086, 001-0165-087, 001-0165-088, 001-0165-089, 001-0165-090,
001-0165-091, 001-0165-092, 001-0165-093, 001-0165-094, 001-0165-095,
001-0165-096, 001-0165-097, 001-0165-098, 001-0165-099, 001-0165-100,
001-0165-101, 001-0165-102, 001-0165-103, 001-0165-104, 001-0165-105,
001-0165-106, 001-0165-107, 001-0165-108, 001-0165-109, 001-0165-110,
001-0165-111, 001-0165-112, 001-0165-113, 001-0165-114, 001-0165-115,
001-0165-116, 001-0165-117, 001-0165-118, 001-0165-119, 001-0165-120,
001-0165-121, 001-0165-122

Past Use: JUNKYARD

Potential COC: Arsenic Lead Polychlorinated biphenyls (PCBs TPH-diesel TPH-MOTOR
OIL Antimony and compounds Cadmium and compounds Copper and compounds
Thallium and compounds

Confirmed COC: 30542-NO 30018-NO 30024-NO 30058-NO 30108-NO 30156-NO 30001-NO
30013-NO 3002502-NO

Potential Description: SOIL

Alias Name: Not reported

Alias Type: Not reported

Completed Info:

Completed Area Name: Not reported

Completed Sub Area Name: Not reported

Completed Document Type: Not reported

Completed Date: Not reported

Comments: Not reported

Future Area Name: Not reported

Future Sub Area Name: Not reported

Future Document Type: Not reported

Future Due Date: Not reported

Schedule Area Name: Not reported

Schedule Sub Area Name: Not reported

Schedule Document Type: Not reported

Schedule Due Date: Not reported

Schedule Revised Date: Not reported

DEED:

Envirostor ID: 1590002

Area: PROJECT WIDE

Sub Area: Not reported

Site Type: STATE RESPONSE

Status: CERTIFIED O&M - LAND USE RESTRICTIONS ONLY

Agency: Not reported

Covenant Upload: Not reported

Deed Date(s): 10/29/2010

Map ID
Direction
Distance
Elevation

MAP FINDINGS

EDR ID Number
EPA ID Number

286
SSE
1/2-1
0.906 mi.
4783 ft.

LA ESCUELITA EDUCATION CENTER
314 EAST 10TH STREET
OAKLAND, CA 94606

ENVIROSTOR
SCH
S109548309
N/A

Relative:
Lower

ENVIROSTOR:

Actual:
25 ft.

Facility ID: 60001108
Status: Active
Status Date: 05/13/2009
Site Code: 204233
Site Type: School Cleanup
Site Type Detailed: School
Acres: 5.5
NPL: NO
Regulatory Agencies: SMBRP
Lead Agency: SMBRP
Program Manager: Jose Luevano
Supervisor: Jose Salcedo
Division Branch: Northern California Schools & Santa Susana
Assembly: 18
Senate: 09
Special Program: Not reported
Restricted Use: NO
Site Mgmt Req: NONE SPECIFIED
Funding: School District
Latitude: 37.79520
Longitude: -122.2574
APN: 19-0023-001-01, 19-0024-001-01, 19-0029-014-06, 19-0029-014-07
Past Use: ABOVE GROUND STORAGE TANKS, ENGINE TESTING/REPAIR, FUEL - VEHICLE STORAGE/ REFUELING, INCINERATOR - OTHER, MACHINE SHOP, OFFICE BUILDING, RESIDENTIAL AREA, SCHOOL - COLLEGE, SCHOOL - OTHER, UNDERGROUND STORAGE TANKS, UNKNOWN, VEHICLE MAINTENANCE
Potential COC: Under Investigation Arsenic Chlordane DDD DDE DDT Lead Methyl tertbutyl ether (MTBE) Polychlorinated biphenyls (PCBs) Polynuclear aromatic hydrocarbons (PAHs) Toxaphene TPH-diesel TPH-gas TPH-MOTOR OIL Not reported
Confirmed COC: Arsenic Chlordane Lead 30016-NO 30006-NO 30007-NO 30008-NO Polynuclear aromatic hydrocarbons (PAHs) TPH-diesel 30025-NO TPH-MOTOR OIL Polychlorinated biphenyls (PCBs) 30023-NO Under Investigation
Potential Description: IA, OTH, SOIL, SV
Alias Name: Auto Shop/Centro Infantil Annex
Alias Type: Alternate Name
Alias Name: California Jute Mill Company
Alias Type: Alternate Name
Alias Name: Central Trade School
Alias Type: Alternate Name
Alias Name: Downtown Education Complex Northwestern Area
Alias Type: Alternate Name
Alias Name: Downtown Education Complex Southeastern Area
Alias Type: Alternate Name
Alias Name: Downtown Educational Complex
Alias Type: Alternate Name
Alias Name: Information & Technology
Alias Type: Alternate Name
Alias Name: Instructional Services
Alias Type: Alternate Name
Alias Name: KDOL
Alias Type: Alternate Name

Map ID
Direction
Distance
Elevation

MAP FINDINGS

Site

Database(s)

EDR ID Number
EPA ID Number

LA ESCUELITA EDUCATION CENTER (Continued)

S109548309

Alias Name:	La Escuelita Education Center
Alias Type:	Alternate Name
Alias Name:	La Escuelita Elementary School
Alias Type:	Alternate Name
Alias Name:	Laney College Peralta Junior College District
Alias Type:	Alternate Name
Alias Name:	Laney Trade & Technical Institute
Alias Type:	Alternate Name
Alias Name:	Metwest High School
Alias Type:	Alternate Name
Alias Name:	New Teacher Support and Development
Alias Type:	Alternate Name
Alias Name:	Oakland City College Laney Campus
Alias Type:	Alternate Name
Alias Name:	Oakland City College Laney Trade & Technical Division
Alias Type:	Alternate Name
Alias Name:	Oakland Junior College Laney Trade & Technical Division
Alias Type:	Alternate Name
Alias Name:	Research & Assessment
Alias Type:	Alternate Name
Alias Name:	School to Career Adult Education
Alias Type:	Alternate Name
Alias Name:	Temporary Alternative Placement Center
Alias Type:	Alternate Name
Alias Name:	Willie D. Harper Building
Alias Type:	Alternate Name
Alias Name:	Yuk Yau Annex Child Development Center
Alias Type:	Alternate Name
Alias Name:	19-0023-001-01
Alias Type:	APN
Alias Name:	19-0024-001-01
Alias Type:	APN
Alias Name:	19-0029-014-06
Alias Type:	APN
Alias Name:	19-0029-014-07
Alias Type:	APN
Alias Name:	T06019710391
Alias Type:	GeoTracker Global ID
Alias Name:	204233
Alias Type:	Project Code (Site Code)
Alias Name:	60001108
Alias Type:	Envirostor ID Number

Completed Info:

Completed Area Name:	Phase I OU
Completed Sub Area Name:	Not reported
Completed Document Type:	Certification
Completed Date:	07/29/2011
Comments:	Site certification was issued for the Phase I area (Northwest Area) of the site.

Completed Area Name:	PROJECT WIDE
Completed Sub Area Name:	Not reported
Completed Document Type:	Annual Oversight Cost Estimate
Completed Date:	12/22/2015
Comments:	Not reported

Completed Area Name:	PROJECT WIDE
----------------------	--------------

Map ID
Direction
Distance
Elevation

MAP FINDINGS

Site

Database(s)

EDR ID Number
EPA ID Number

LA ESCUELITA EDUCATION CENTER (Continued)

S109548309

Completed Sub Area Name: Not reported
Completed Document Type: Environmental Oversight Agreement
Completed Date: 06/02/2009
Comments: DTSC approved the Fully Executed Environmental Oversight Agreement with the corrections requested by the Oakland Unified District

Completed Area Name: PROJECT WIDE
Completed Sub Area Name: Not reported
Completed Document Type: School Cleanup Agreement
Completed Date: 02/16/2010
Comments: DTSC entered into a SCA with the School District to develop, and implement a Removal Action Workplan, and other activities, under the oversight of DTSC.

Completed Area Name: PROJECT WIDE
Completed Sub Area Name: Not reported
Completed Document Type: CEQA - Notice of Exemption
Completed Date: 06/25/2010
Comments: Not reported

Completed Area Name: PROJECT WIDE
Completed Sub Area Name: Not reported
Completed Document Type: Correspondence
Completed Date: 06/07/2011
Comments: Not reported

Completed Area Name: PROJECT WIDE
Completed Sub Area Name: Not reported
Completed Document Type: Correspondence
Completed Date: 06/16/2010
Comments: DTSC responded to comments on the Draft Removal Action Workplan

Completed Area Name: PROJECT WIDE
Completed Sub Area Name: Not reported
Completed Document Type: Other Report
Completed Date: 05/26/2009
Comments: DTSC received two copies and an e-copy of the Phase I ESA, provided as background information for the project.

Completed Area Name: PROJECT WIDE
Completed Sub Area Name: Not reported
Completed Document Type: Preliminary Endangerment Assessment Workplan
Completed Date: 08/03/2009
Comments: DTSC conditionally approved the revised PEA workplan. Condition was that gw sample AOC9-B-2 in TPH and VOC analysis.

Completed Area Name: PROJECT WIDE
Completed Sub Area Name: Not reported
Completed Document Type: Environmental Oversight Agreement Application
Completed Date: 06/29/2009
Comments: Not reported

Completed Area Name: PROJECT WIDE
Completed Sub Area Name: Not reported
Completed Document Type: Fieldwork
Completed Date: 08/06/2009
Comments: DTSC provided PEA fieldwork oversight.

Map ID
Direction
Distance
Elevation

MAP FINDINGS

Site

Database(s)

EDR ID Number
EPA ID Number

LA ESCUELITA EDUCATION CENTER (Continued)

S109548309

Completed Area Name: PROJECT WIDE
Completed Sub Area Name: Not reported
Completed Document Type: Supplemental Site Investigation Workplan
Completed Date: 12/03/2009
Comments: DTSC approved the SSI workplan.

Completed Area Name: PROJECT WIDE
Completed Sub Area Name: Not reported
Completed Document Type: Public Notice
Completed Date: 11/17/2009
Comments: Final Indoor Air Sampling Notice.

Completed Area Name: PROJECT WIDE
Completed Sub Area Name: Not reported
Completed Document Type: Preliminary Endangerment Assessment Tech Memo
Completed Date: 11/17/2009
Comments: DTSC approved the PEA Technical Memo - Indoor Air Monitoring. Results of the PEA Technical Memo - Indoor Air Monitoring will be reported in the Site PEA investigation report.

Completed Area Name: PROJECT WIDE
Completed Sub Area Name: Not reported
Completed Document Type: Fieldwork
Completed Date: 11/25/2009
Comments: SSI Field work implemented from Nov 25 through Nov 29, 2009.

Completed Area Name: PROJECT WIDE
Completed Sub Area Name: Not reported
Completed Document Type: Fieldwork
Completed Date: 11/23/2009
Comments: Eight hour indoor air monitoring completed.

Completed Area Name: PROJECT WIDE
Completed Sub Area Name: Not reported
Completed Document Type: Preliminary Endangerment Assessment Report
Completed Date: 02/10/2010
Comments: DTSC approved the PEA with a further action determination

Completed Area Name: PROJECT WIDE
Completed Sub Area Name: Not reported
Completed Document Type: Supplemental Site Investigation Tech Memo
Completed Date: 12/30/2009
Comments: DTSC approved the SSI Technical Memorandum

Completed Area Name: PROJECT WIDE
Completed Sub Area Name: Not reported
Completed Document Type: Supplemental Site Investigation Report
Completed Date: 04/22/2010
Comments: DTSC approved the SSI report and concurred with the recommendation that a release has occurred and that the response action will be completed in two phases.

Completed Area Name: PROJECT WIDE
Completed Sub Area Name: Not reported
Completed Document Type: Public Notice
Completed Date: 02/01/2010
Comments: PEA public review and comment period ran from December 23, 2009

Map ID
Direction
Distance
Elevation

MAP FINDINGS

Site

Database(s)

EDR ID Number
EPA ID Number

LA ESCUELITA EDUCATION CENTER (Continued)

S109548309

through February 1, 2010. The Public Hearing was held on January 27, 2010. Based on notice from district, no comments were received from the public during the public review period or at the public hearing. Notice of compliance was provided in the final PEA.

Completed Area Name: PROJECT WIDE
Completed Sub Area Name: Not reported
Completed Document Type: Removal Action Workplan
Completed Date: 06/28/2010
Comments: DTSC approved for implementation the RAW for the Phase I area.

Completed Area Name: PROJECT WIDE
Completed Sub Area Name: Not reported
Completed Document Type: Community Profile
Completed Date: 05/13/2010
Comments: DTSC finalized the Community Profile Report (CPR). A copy of the CPR is to be placed in the information repositories along with Draft RAW, Draft NOE, Site Fact Sheet, and other related documents.

Completed Area Name: PROJECT WIDE
Completed Sub Area Name: Not reported
Completed Document Type: Fact Sheets
Completed Date: 05/05/2010
Comments: Not reported

Completed Area Name: Phase I OU
Completed Sub Area Name: Not reported
Completed Document Type: Public Notice
Completed Date: 05/05/2010
Comments: Draft RAW Phase I published. Draft RAW Phase I public review period will run from May 3, 2010 through June 2, 2010.

Completed Area Name: Phase II OU
Completed Sub Area Name: Not reported
Completed Document Type: Supplemental Site Investigation Tech Memo
Completed Date: 05/04/2010
Comments: DTSC approved the SSI Workplan for the Phase II area

Completed Area Name: PROJECT WIDE
Completed Sub Area Name: Not reported
Completed Document Type: Fieldwork
Completed Date: 07/19/2010
Comments: DTSC provided field oversight of Phase I RAW excavation activities.

Completed Area Name: PROJECT WIDE
Completed Sub Area Name: Not reported
Completed Document Type: Fieldwork
Completed Date: 07/10/2010
Comments: SSI fieldwork for Phase II area was completed on July 10 and 11, 2010 (Sat. and Sun).

Completed Area Name: PROJECT WIDE
Completed Sub Area Name: Not reported
Completed Document Type: Supplemental Site Investigation Report
Completed Date: 01/25/2011
Comments: DTSC approved the SSI-II report for the Phase II area of the site.

Map ID
Direction
Distance
Elevation

MAP FINDINGS

Site

Database(s)

EDR ID Number
EPA ID Number

LA ESCUELITA EDUCATION CENTER (Continued)

S109548309

Completed Area Name: PROJECT WIDE
Completed Sub Area Name: Not reported
Completed Document Type: Other Report
Completed Date: 09/08/2010
Comments: Received additional TEM analytical results for NOA. Additional samples results show non-detect (0.01%) NOA fibers. Fill material from the proposed Doyle Drive borrow source area between Doyle Drive and the Golden Gate Bridge in San Francisco is suitable for fill material. Additionally, DTSC was informed that a second proposed borrow source area, from a quarry in Brisbane, may be used. Additional information and analytical data to be submitted for proposed A/B source area in Brisbane.

Completed Area Name: PROJECT WIDE
Completed Sub Area Name: Not reported
Completed Document Type: Removal Action Completion Report
Completed Date: 07/19/2011
Comments: DTSC approved the RACR for Phase 1

Completed Area Name: PROJECT WIDE
Completed Sub Area Name: Not reported
Completed Document Type: Fieldwork
Completed Date: 05/10/2011
Comments: Not reported

Completed Area Name: PROJECT WIDE
Completed Sub Area Name: Not reported
Completed Document Type: Removal Action Workplan
Completed Date: 04/11/2012
Comments: Based on DTSC's review and no comments received during the 30-day public review and comment period, the Phase II RAW has been approved.

Completed Area Name: PROJECT WIDE
Completed Sub Area Name: Not reported
Completed Document Type: Supplemental Site Investigation Tech Memo
Completed Date: 08/18/2011
Comments: DTSC approved the SSI workplan for collection of additional soil gas data in the Phase II Southeastern Area of the site.

Completed Area Name: PROJECT WIDE
Completed Sub Area Name: Not reported
Completed Document Type: 4.15 Request
Completed Date: 08/16/2011
Comments: DTSC approved the 4.15 request.

Completed Area Name: PROJECT WIDE
Completed Sub Area Name: Not reported
Completed Document Type: Fact Sheets
Completed Date: 03/01/2012
Comments: Received notice from PPS (VLopez) that all translations (Spanish and Chinese) have been completed.

Completed Area Name: PROJECT WIDE
Completed Sub Area Name: Not reported
Completed Document Type: Public Notice
Completed Date: 02/29/2012
Comments: PNs (English, Spanish and Chinese) have been completed. Publication

Map ID
Direction
Distance
Elevation

MAP FINDINGS

Site

Database(s)

EDR ID Number
EPA ID Number

LA ESCUELITA EDUCATION CENTER (Continued)

S109548309

of the English version is expected to be published by March 5, 2012. Publication of the Spanish and Chinese versions may be delayed pending DTSC contact for publication services in the Oakland area. The 30-day Public Review and Comment period will run from March 5, 2012 through April 4, 2012.

Completed Area Name: PROJECT WIDE
Completed Sub Area Name: Not reported
Completed Document Type: Public Participation Plan / Community Relations Plan
Completed Date: 02/09/2012
Comments: Community Survey Questionnaire were sent out to mailing list.

Completed Area Name: Phase II OU
Completed Sub Area Name: Not reported
Completed Document Type: Fieldwork
Completed Date: 08/25/2011
Comments: Additional round of soil gas sampling implemented in Phase II southeast area of site. Results of this sampling event to be reported in the Phase II RAW.

Completed Area Name: PROJECT WIDE
Completed Sub Area Name: Not reported
Completed Document Type: Fieldwork
Completed Date: 01/03/2013
Comments: Not reported

Completed Area Name: PROJECT WIDE
Completed Sub Area Name: Not reported
Completed Document Type: Fieldwork
Completed Date: 06/19/2014
Comments: RAW II, Phase II fieldwork implemented.

Completed Area Name: PROJECT WIDE
Completed Sub Area Name: Not reported
Completed Document Type: Work Notice
Completed Date: 10/03/2012
Comments: DTSC finalized English, Spanish and Chinese versions of the Stage I Fieldwork Notice. District is to hand deliver notices to students, faculty and staff at the site. DTSC is scheduled to mail out to the distribution lists by Oct. 5, 2012

Completed Area Name: PROJECT WIDE
Completed Sub Area Name: Not reported
Completed Document Type: Other Report
Completed Date: 02/05/2013
Comments: Informed district's environmental consultant that no additional proposed fill material sources would be submitted.

Completed Area Name: PROJECT WIDE
Completed Sub Area Name: Not reported
Completed Document Type: Supplemental Site Investigation Tech Memo
Completed Date: 02/13/2013
Comments: DTSC issued conditional approval of Tech Memo regarding actions to be taken if impacts beyond 4th Street sidewalk are found.

Completed Area Name: Phase II OU
Completed Sub Area Name: Not reported

Map ID
Direction
Distance
Elevation

MAP FINDINGS

Site

Database(s)

EDR ID Number
EPA ID Number

LA ESCUELITA EDUCATION CENTER (Continued)

S109548309

Completed Document Type: Removal Action Completion Report
Completed Date: 01/16/2014
Comments: DTSC approved RACR, site certification pending O&M agreement and Plan, and final site inspection.

Completed Area Name: PROJECT WIDE
Completed Sub Area Name: Not reported
Completed Document Type: Other Report
Completed Date: 10/24/2013
Comments: DTSC approved the RAW Tech Memo.

Completed Area Name: PROJECT WIDE
Completed Sub Area Name: Not reported
Completed Document Type: Monitoring Plan
Completed Date: 02/06/2014
Comments: PM issued conditional approval letter.

Completed Area Name: PROJECT WIDE
Completed Sub Area Name: Not reported
Completed Document Type: Well Installation Workplan
Completed Date: 04/02/2014
Comments: DTSC issued conditional approval of the Tech Memo for soil vapor well installations upon acceptance conditions and submittal of final Tech Memo.

Completed Area Name: PROJECT WIDE
Completed Sub Area Name: Not reported
Completed Document Type: Operations and Maintenance Report
Completed Date: 04/01/2014
Comments: DTSC approved first quater vapor monitoring report.

Completed Area Name: Phase II OU
Completed Sub Area Name: Stage I
Completed Document Type: Operations and Maintenance Plan
Completed Date: 05/13/2015
Comments: Not reported

Completed Area Name: Phase II OU
Completed Sub Area Name: Stage II
Completed Document Type: Work Notice
Completed Date: 05/12/2014
Comments: DTSC finalized and mailed out Fact Sheet for Phase II, Stage II of RAW II. Fact Sheet translated into English, Spanish and Manderin.

Completed Area Name: Phase II OU
Completed Sub Area Name: Stage I
Completed Document Type: Monitoring Report
Completed Date: 11/25/2014
Comments: Not reported

Completed Area Name: PROJECT WIDE
Completed Sub Area Name: Not reported
Completed Document Type: Monitoring Report
Completed Date: 12/30/2014
Comments: Not reported

Completed Area Name: PROJECT WIDE

Map ID
Direction
Distance
Elevation

MAP FINDINGS

Site

Database(s)

EDR ID Number
EPA ID Number

LA ESCUELITA EDUCATION CENTER (Continued)

S109548309

Completed Sub Area Name: Not reported
Completed Document Type: Monitoring Report
Completed Date: 02/24/2015
Comments: Not reported

Completed Area Name: Phase II OU
Completed Sub Area Name: Stage I
Completed Document Type: Other Report
Completed Date: 08/25/2015
Comments: Not reported

Completed Area Name: Phase II OU
Completed Sub Area Name: Stage I
Completed Document Type: Monitoring Report
Completed Date: 05/18/2015
Comments: Not reported

Completed Area Name: Phase II OU
Completed Sub Area Name: Stage II
Completed Document Type: Removal Action Completion Report
Completed Date: 06/05/2015
Comments: Not reported

Completed Area Name: Phase II OU
Completed Sub Area Name: Stage I
Completed Document Type: Long Term Monitoring Report
Completed Date: 09/10/2015
Comments: Not reported

Completed Area Name: PROJECT WIDE
Completed Sub Area Name: Not reported
Completed Document Type: Letter - Demand
Completed Date: 03/22/2012
Comments: 1st Collection Letter for Inv. 10SM0895 and 11SM0366.

Completed Area Name: PROJECT WIDE
Completed Sub Area Name: Not reported
Completed Document Type: Letter - Demand
Completed Date: 05/21/2012
Comments: 2nd Collection Letter for Inv. 10SM0895 and 11SM0366.

Completed Area Name: Phase II OU
Completed Sub Area Name: Stage I
Completed Document Type: Operation & Maintenance Order/Agreement
Completed Date: 05/01/2014
Comments: O&M Agreement Fully Executed.

Completed Area Name: PROJECT WIDE
Completed Sub Area Name: Not reported
Completed Document Type: Amendment - Order/Agreement
Completed Date: 11/17/2014
Comments: Not reported

Future Area Name: PROJECT WIDE
Future Sub Area Name: Not reported
Future Document Type: Public Notice
Future Due Date: 2019

Map ID
Direction
Distance
Elevation

MAP FINDINGS

Site

Database(s)

EDR ID Number
EPA ID Number

LA ESCUELITA EDUCATION CENTER (Continued)

S109548309

Future Area Name: PROJECT WIDE
Future Sub Area Name: Not reported
Future Document Type: 5 Year Review Reports
Future Due Date: 2019
Future Area Name: Phase II OU
Future Sub Area Name: Stage I
Future Document Type: Operations and Maintenance Report
Future Due Date: 2016
Schedule Area Name: PROJECT WIDE
Schedule Sub Area Name: Not reported
Schedule Document Type: Land Use Restriction
Schedule Due Date: 08/29/2015
Schedule Revised Date: Not reported

SCH:

Facility ID: 60001108
Site Type: School Cleanup
Site Type Detail: School
Site Mgmt. Req.: NONE SPECIFIED
Acres: 5.5
National Priorities List: NO
Cleanup Oversight Agencies: SMBRP
Lead Agency: SMBRP
Lead Agency Description: DTSC - Site Cleanup Program
Project Manager: Jose Luevano
Supervisor: Jose Salcedo
Division Branch: Northern California Schools & Santa Susana
Site Code: 204233
Assembly: 18
Senate: 09
Special Program Status: Not reported
Status: Active
Status Date: 05/13/2009
Restricted Use: NO
Funding: School District
Latitude: 37.79520
Longitude: -122.2574
APN: 19-0023-001-01, 19-0024-001-01, 19-0029-014-06, 19-0029-014-07
Past Use: ABOVE GROUND STORAGE TANKS, ENGINE TESTING/REPAIR, FUEL - VEHICLE STORAGE/ REFUELING, INCINERATOR - OTHER, MACHINE SHOP, OFFICE BUILDING, RESIDENTIAL AREA, SCHOOL - COLLEGE, SCHOOL - OTHER, UNDERGROUND STORAGE TANKS, UNKNOWN, VEHICLE MAINTENANCE
Potential COC: Under Investigation, Arsenic, Chlordane, DDD, DDE, DDT, Lead, Methyl tertbutyl ether (MTBE, Polychlorinated biphenyls (PCBs, Polynuclear aromatic hydrocarbons (PAHs, Toxaphene, TPH-diesel, TPH-gas, TPH-MOTOR OIL
Confirmed COC: Arsenic, Chlordane, Lead, 30016-NO, 30006-NO, 30007-NO, 30008-NO, Polynuclear aromatic hydrocarbons (PAHs, TPH-diesel, 30025-NO, TPH-MOTOR OIL, Polychlorinated biphenyls (PCBs, 30023-NO, Under Investigation
Potential Description: IA, OTH, SOIL, SV
Alias Name: Auto Shop/Centro Infantil Annex
Alias Type: Alternate Name
Alias Name: California Jute Mill Company
Alias Type: Alternate Name
Alias Name: Central Trade School

Map ID
Direction
Distance
Elevation

MAP FINDINGS

Site

Database(s)

EDR ID Number
EPA ID Number

LA ESCUELITA EDUCATION CENTER (Continued)

S109548309

Alias Type:	Alternate Name
Alias Name:	Downtown Education Complex Northwestern Area
Alias Type:	Alternate Name
Alias Name:	Downtown Education Complex Southeastern Area
Alias Type:	Alternate Name
Alias Name:	Downtown Educational Complex
Alias Type:	Alternate Name
Alias Name:	Information & Technology
Alias Type:	Alternate Name
Alias Name:	Instructional Services
Alias Type:	Alternate Name
Alias Name:	KDOL
Alias Type:	Alternate Name
Alias Name:	La Escuelita Education Center
Alias Type:	Alternate Name
Alias Name:	La Escuelita Elementary School
Alias Type:	Alternate Name
Alias Name:	Laney College Peralta Junior College District
Alias Type:	Alternate Name
Alias Name:	Laney Trade & Technical Institute
Alias Type:	Alternate Name
Alias Name:	Metwest High School
Alias Type:	Alternate Name
Alias Name:	New Teacher Support and Development
Alias Type:	Alternate Name
Alias Name:	Oakland City College Laney Campus
Alias Type:	Alternate Name
Alias Name:	Oakland City College Laney Trade & Technical Division
Alias Type:	Alternate Name
Alias Name:	Oakland Junior College Laney Trade & Technical Division
Alias Type:	Alternate Name
Alias Name:	Research & Assessment
Alias Type:	Alternate Name
Alias Name:	School to Career Adult Education
Alias Type:	Alternate Name
Alias Name:	Temporary Alternative Placement Center
Alias Type:	Alternate Name
Alias Name:	Willie D. Harper Building
Alias Type:	Alternate Name
Alias Name:	Yuk Yau Annex Child Development Center
Alias Type:	Alternate Name
Alias Name:	19-0023-001-01
Alias Type:	APN
Alias Name:	19-0024-001-01
Alias Type:	APN
Alias Name:	19-0029-014-06
Alias Type:	APN
Alias Name:	19-0029-014-07
Alias Type:	APN
Alias Name:	T06019710391
Alias Type:	GeoTracker Global ID
Alias Name:	204233
Alias Type:	Project Code (Site Code)
Alias Name:	60001108
Alias Type:	Envirostor ID Number

Completed Info:

Completed Area Name: Phase I OU

Map ID
Direction
Distance
Elevation

MAP FINDINGS

Site

Database(s)

EDR ID Number
EPA ID Number

LA ESCUELITA EDUCATION CENTER (Continued)

S109548309

Completed Sub Area Name: Not reported
Completed Document Type: Certification
Completed Date: 07/29/2011
Comments: Site certification was issued for the Phase I area (Northwest Area) of the site.

Completed Area Name: PROJECT WIDE
Completed Sub Area Name: Not reported
Completed Document Type: Annual Oversight Cost Estimate
Completed Date: 12/22/2015
Comments: Not reported

Completed Area Name: PROJECT WIDE
Completed Sub Area Name: Not reported
Completed Document Type: Environmental Oversight Agreement
Completed Date: 06/02/2009
Comments: DTSC approved the Fully Executed Environmental Oversight Agreement with the corrections requested by the Oakland Unified District

Completed Area Name: PROJECT WIDE
Completed Sub Area Name: Not reported
Completed Document Type: School Cleanup Agreement
Completed Date: 02/16/2010
Comments: DTSC entered into a SCA with the School District to develop, and implement a Removal Action Workplan, and other activities, under the oversight of DTSC.

Completed Area Name: PROJECT WIDE
Completed Sub Area Name: Not reported
Completed Document Type: CEQA - Notice of Exemption
Completed Date: 06/25/2010
Comments: Not reported

Completed Area Name: PROJECT WIDE
Completed Sub Area Name: Not reported
Completed Document Type: Correspondence
Completed Date: 06/07/2011
Comments: Not reported

Completed Area Name: PROJECT WIDE
Completed Sub Area Name: Not reported
Completed Document Type: Correspondence
Completed Date: 06/16/2010
Comments: DTSC responded to comments on the Draft Removal Action Workplan

Completed Area Name: PROJECT WIDE
Completed Sub Area Name: Not reported
Completed Document Type: Other Report
Completed Date: 05/26/2009
Comments: DTSC received two copies and an e-copy of the Phase I ESA, provided as background information for the project.

Completed Area Name: PROJECT WIDE
Completed Sub Area Name: Not reported
Completed Document Type: Preliminary Endangerment Assessment Workplan
Completed Date: 08/03/2009
Comments: DTSC conditionally approved the revised PEA workplan. Condition was

Map ID
Direction
Distance
Elevation

MAP FINDINGS

Site

Database(s)

EDR ID Number
EPA ID Number

LA ESCUELITA EDUCATION CENTER (Continued)

S109548309

that gw sample AOC9-B-2 in TPH and VOC analysis.

Completed Area Name: PROJECT WIDE
Completed Sub Area Name: Not reported
Completed Document Type: Environmental Oversight Agreement Application
Completed Date: 06/29/2009
Comments: Not reported

Completed Area Name: PROJECT WIDE
Completed Sub Area Name: Not reported
Completed Document Type: Fieldwork
Completed Date: 08/06/2009
Comments: DTSC provided PEA fieldwork oversight.

Completed Area Name: PROJECT WIDE
Completed Sub Area Name: Not reported
Completed Document Type: Supplemental Site Investigation Workplan
Completed Date: 12/03/2009
Comments: DTSC approved the SSI workplan.

Completed Area Name: PROJECT WIDE
Completed Sub Area Name: Not reported
Completed Document Type: Public Notice
Completed Date: 11/17/2009
Comments: Final Indoor Air Sampling Notice.

Completed Area Name: PROJECT WIDE
Completed Sub Area Name: Not reported
Completed Document Type: Preliminary Endangerment Assessment Tech Memo
Completed Date: 11/17/2009
Comments: DTSC approved the PEA Technical Memo - Indoor Air Monitoring. Results of the PEA Technical Memo - Indoor Air Monitoring will be reported in the Site PEA investigation report.

Completed Area Name: PROJECT WIDE
Completed Sub Area Name: Not reported
Completed Document Type: Fieldwork
Completed Date: 11/25/2009
Comments: SSI Field work implemented from Nov 25 through Nov 29, 2009.

Completed Area Name: PROJECT WIDE
Completed Sub Area Name: Not reported
Completed Document Type: Fieldwork
Completed Date: 11/23/2009
Comments: Eight hour indoor air monitoring completed.

Completed Area Name: PROJECT WIDE
Completed Sub Area Name: Not reported
Completed Document Type: Preliminary Endangerment Assessment Report
Completed Date: 02/10/2010
Comments: DTSC approved the PEA with a further action determination

Completed Area Name: PROJECT WIDE
Completed Sub Area Name: Not reported
Completed Document Type: Supplemental Site Investigation Tech Memo
Completed Date: 12/30/2009
Comments: DTSC approved the SSI Technical Memorandum

Map ID
Direction
Distance
Elevation

MAP FINDINGS

Site

Database(s)

EDR ID Number
EPA ID Number

LA ESCUELITA EDUCATION CENTER (Continued)

S109548309

Completed Area Name: PROJECT WIDE
Completed Sub Area Name: Not reported
Completed Document Type: Supplemental Site Investigation Report
Completed Date: 04/22/2010
Comments: DTSC approved the SSI report and concurred with the recommendation that a release has occurred and that the response action will be completed in two phases.

Completed Area Name: PROJECT WIDE
Completed Sub Area Name: Not reported
Completed Document Type: Public Notice
Completed Date: 02/01/2010
Comments: PEA public review and comment period ran from December 23, 2009 through February 1, 2010. The Public Hearing was held on January 27, 2010. Based on notice from district, no comments were received from the public during the public review period or at the public hearing. Notice of compliance was provided in the final PEA.

Completed Area Name: PROJECT WIDE
Completed Sub Area Name: Not reported
Completed Document Type: Removal Action Workplan
Completed Date: 06/28/2010
Comments: DTSC approved for implementation the RAW for the Phase I area.

Completed Area Name: PROJECT WIDE
Completed Sub Area Name: Not reported
Completed Document Type: Community Profile
Completed Date: 05/13/2010
Comments: DTSC finalized the Community Profile Report (CPR). A copy of the CPR is to be placed in the information repositories along with Draft RAW, Draft NOE, Site Fact Sheet, and other related documents.

Completed Area Name: PROJECT WIDE
Completed Sub Area Name: Not reported
Completed Document Type: Fact Sheets
Completed Date: 05/05/2010
Comments: Not reported

Completed Area Name: Phase I OU
Completed Sub Area Name: Not reported
Completed Document Type: Public Notice
Completed Date: 05/05/2010
Comments: Draft RAW Phase I published. Draft RAW Phase I public review period will run from May 3, 2010 through June 2, 2010.

Completed Area Name: Phase II OU
Completed Sub Area Name: Not reported
Completed Document Type: Supplemental Site Investigation Tech Memo
Completed Date: 05/04/2010
Comments: DTSC approved the SSI Workplan for the Phase II area

Completed Area Name: PROJECT WIDE
Completed Sub Area Name: Not reported
Completed Document Type: Fieldwork
Completed Date: 07/19/2010
Comments: DTSC provided field oversight of Phase I RAW excavation activities.

Map ID
Direction
Distance
Elevation

MAP FINDINGS

Site

Database(s)

EDR ID Number
EPA ID Number

LA ESCUELITA EDUCATION CENTER (Continued)

S109548309

Completed Area Name: PROJECT WIDE
Completed Sub Area Name: Not reported
Completed Document Type: Fieldwork
Completed Date: 07/10/2010
Comments: SSI fieldwork for Phase II area was completed on July 10 and 11, 2010 (Sat. and Sun).

Completed Area Name: PROJECT WIDE
Completed Sub Area Name: Not reported
Completed Document Type: Supplemental Site Investigation Report
Completed Date: 01/25/2011
Comments: DTSC approved the SSI-II report for the Phase II area of the site.

Completed Area Name: PROJECT WIDE
Completed Sub Area Name: Not reported
Completed Document Type: Other Report
Completed Date: 09/08/2010
Comments: Received additional TEM analytical results for NOA. Additional samples results show non-detect (0.01%) NOA fibers. Fill material from the proposed Doyle Drive borrow source area between Doyle Drive and the Golden Gate Bridge in San Francisco is suitable for fill material. Additionally, DTSC was informed that a second proposed borrow source area, from a quarry in Brisbane, may be used. Additional information and analytical data to be submitted for proposed A/B source area in Brisbane.

Completed Area Name: PROJECT WIDE
Completed Sub Area Name: Not reported
Completed Document Type: Removal Action Completion Report
Completed Date: 07/19/2011
Comments: DTSC approved the RACR for Phase 1

Completed Area Name: PROJECT WIDE
Completed Sub Area Name: Not reported
Completed Document Type: Fieldwork
Completed Date: 05/10/2011
Comments: Not reported

Completed Area Name: PROJECT WIDE
Completed Sub Area Name: Not reported
Completed Document Type: Removal Action Workplan
Completed Date: 04/11/2012
Comments: Based on DTSC's review and no comments received during the 30-day public review and comment period, the Phase II RAW has been approved.

Completed Area Name: PROJECT WIDE
Completed Sub Area Name: Not reported
Completed Document Type: Supplemental Site Investigation Tech Memo
Completed Date: 08/18/2011
Comments: DTSC approved the SSI workplan for collection of additional soil gas data in the Phase II Southeastern Area of the site.

Completed Area Name: PROJECT WIDE
Completed Sub Area Name: Not reported
Completed Document Type: 4.15 Request
Completed Date: 08/16/2011
Comments: DTSC approved the 4.15 request.

Map ID
Direction
Distance
Elevation

MAP FINDINGS

Site

Database(s)

EDR ID Number
EPA ID Number

LA ESCUELITA EDUCATION CENTER (Continued)

S109548309

Completed Area Name: PROJECT WIDE
Completed Sub Area Name: Not reported
Completed Document Type: Fact Sheets
Completed Date: 03/01/2012
Comments: Received notice from PPS (VLopez) that all translations (Spanish and Chinese) have been completed.

Completed Area Name: PROJECT WIDE
Completed Sub Area Name: Not reported
Completed Document Type: Public Notice
Completed Date: 02/29/2012
Comments: PNs (English, Spanish and Chinese) have been completed. Publication of the English version is expected to be published by March 5, 2012. Publication of the Spanish and Chinese versions may be delayed pending DTSC contract for publication services in the Oakland area. The 30-day Public Review and Comment period will run from March 5, 2012 through April 4, 2012.

Completed Area Name: PROJECT WIDE
Completed Sub Area Name: Not reported
Completed Document Type: Public Participation Plan / Community Relations Plan
Completed Date: 02/09/2012
Comments: Community Survey Questionnaire were sent out to mailing list.

Completed Area Name: Phase II OU
Completed Sub Area Name: Not reported
Completed Document Type: Fieldwork
Completed Date: 08/25/2011
Comments: Additional round of soil gas sampling implemented in Phase II southeast area of site. Results of this sampling event to be reported in the Phase II RAW.

Completed Area Name: PROJECT WIDE
Completed Sub Area Name: Not reported
Completed Document Type: Fieldwork
Completed Date: 01/03/2013
Comments: Not reported

Completed Area Name: PROJECT WIDE
Completed Sub Area Name: Not reported
Completed Document Type: Fieldwork
Completed Date: 06/19/2014
Comments: RAW II, Phase II fieldwork implemented.

Completed Area Name: PROJECT WIDE
Completed Sub Area Name: Not reported
Completed Document Type: Work Notice
Completed Date: 10/03/2012
Comments: DTSC finalized English, Spanish and Chinese versions of the Stage I Fieldwork Notice. District is to hand deliver notices to students, faculty and staff at the site. DTSC is scheduled to mail out to the distribution lists by Oct. 5, 2012

Completed Area Name: PROJECT WIDE
Completed Sub Area Name: Not reported
Completed Document Type: Other Report
Completed Date: 02/05/2013

Map ID
Direction
Distance
Elevation

MAP FINDINGS

Site

Database(s)

EDR ID Number
EPA ID Number

LA ESCUELITA EDUCATION CENTER (Continued)

S109548309

Comments: Informed district's environmental consultant that no additional proposed fill material sources would be submitted.

Completed Area Name: PROJECT WIDE
Completed Sub Area Name: Not reported
Completed Document Type: Supplemental Site Investigation Tech Memo
Completed Date: 02/13/2013
Comments: DTSC issued conditional approval of Tech Memo regarding actions to be taken if impacts beyond 4th Street sidewalk are found.

Completed Area Name: Phase II OU
Completed Sub Area Name: Not reported
Completed Document Type: Removal Action Completion Report
Completed Date: 01/16/2014
Comments: DTSC approved RACR, site certification pending O&M agreement and Plan, and final site inspection.

Completed Area Name: PROJECT WIDE
Completed Sub Area Name: Not reported
Completed Document Type: Other Report
Completed Date: 10/24/2013
Comments: DTSC approved the RAW Tech Memo.

Completed Area Name: PROJECT WIDE
Completed Sub Area Name: Not reported
Completed Document Type: Monitoring Plan
Completed Date: 02/06/2014
Comments: PM issued conditional approval letter.

Completed Area Name: PROJECT WIDE
Completed Sub Area Name: Not reported
Completed Document Type: Well Installation Workplan
Completed Date: 04/02/2014
Comments: DTSC issued conditional approval of the Tech Memo for soil vapor well installations upon acceptance conditions and submittal of final Tech Memo.

Completed Area Name: PROJECT WIDE
Completed Sub Area Name: Not reported
Completed Document Type: Operations and Maintenance Report
Completed Date: 04/01/2014
Comments: DTSC approved first quarter vapor monitoring report.

Completed Area Name: Phase II OU
Completed Sub Area Name: Stage I
Completed Document Type: Operations and Maintenance Plan
Completed Date: 05/13/2015
Comments: Not reported

Completed Area Name: Phase II OU
Completed Sub Area Name: Stage II
Completed Document Type: Work Notice
Completed Date: 05/12/2014
Comments: DTSC finalized and mailed out Fact Sheet for Phase II, Stage II of RAW II. Fact Sheet translated into English, Spanish and Manderin.

Completed Area Name: Phase II OU

Map ID
Direction
Distance
Elevation

MAP FINDINGS

Site

Database(s)

EDR ID Number
EPA ID Number

LA ESCUELITA EDUCATION CENTER (Continued)

S109548309

Completed Sub Area Name: Stage I
Completed Document Type: Monitoring Report
Completed Date: 11/25/2014
Comments: Not reported

Completed Area Name: PROJECT WIDE
Completed Sub Area Name: Not reported
Completed Document Type: Monitoring Report
Completed Date: 12/30/2014
Comments: Not reported

Completed Area Name: PROJECT WIDE
Completed Sub Area Name: Not reported
Completed Document Type: Monitoring Report
Completed Date: 02/24/2015
Comments: Not reported

Completed Area Name: Phase II OU
Completed Sub Area Name: Stage I
Completed Document Type: Other Report
Completed Date: 08/25/2015
Comments: Not reported

Completed Area Name: Phase II OU
Completed Sub Area Name: Stage I
Completed Document Type: Monitoring Report
Completed Date: 05/18/2015
Comments: Not reported

Completed Area Name: Phase II OU
Completed Sub Area Name: Stage II
Completed Document Type: Removal Action Completion Report
Completed Date: 06/05/2015
Comments: Not reported

Completed Area Name: Phase II OU
Completed Sub Area Name: Stage I
Completed Document Type: Long Term Monitoring Report
Completed Date: 09/10/2015
Comments: Not reported

Completed Area Name: PROJECT WIDE
Completed Sub Area Name: Not reported
Completed Document Type: Letter - Demand
Completed Date: 03/22/2012
Comments: 1st Collection Letter for Inv. 10SM0895 and 11SM0366.

Completed Area Name: PROJECT WIDE
Completed Sub Area Name: Not reported
Completed Document Type: Letter - Demand
Completed Date: 05/21/2012
Comments: 2nd Collection Letter for Inv. 10SM0895 and 11SM0366.

Completed Area Name: Phase II OU
Completed Sub Area Name: Stage I
Completed Document Type: Operation & Maintenance Order/Agreement
Completed Date: 05/01/2014

Map ID
Direction
Distance
Elevation

MAP FINDINGS

Site

Database(s)

EDR ID Number
EPA ID Number

LA ESCUELITA EDUCATION CENTER (Continued)

S109548309

Comments: O&M Agreement Fully Executed.

Completed Area Name: PROJECT WIDE
Completed Sub Area Name: Not reported
Completed Document Type: Amendment - Order/Agreement
Completed Date: 11/17/2014
Comments: Not reported

Future Area Name: PROJECT WIDE
Future Sub Area Name: Not reported
Future Document Type: Public Notice
Future Due Date: 2019
Future Area Name: PROJECT WIDE
Future Sub Area Name: Not reported
Future Document Type: 5 Year Review Reports
Future Due Date: 2019
Future Area Name: Phase II OU
Future Sub Area Name: Stage I
Future Document Type: Operations and Maintenance Report
Future Due Date: 2016
Schedule Area Name: PROJECT WIDE
Schedule Sub Area Name: Not reported
Schedule Document Type: Land Use Restriction
Schedule Due Date: 08/29/2015
Schedule Revised Date: Not reported

287
NNW
1/2-1
0.936 mi.
4942 ft.

CALOUS BUILDING
730 29TH
OAKLAND, CA 94609

ENVIROSTOR
LUST
Alameda County CS
HIST CORTESE

S102430198
N/A

Relative:
Higher

Actual:
36 ft.

ENVIROSTOR:
Facility ID: 1720100
Status: No Further Action
Status Date: 11/05/1980
Site Code: Not reported
Site Type: Historical
Site Type Detailed: * Historical
Acres: 0
NPL: NO
Regulatory Agencies: NONE SPECIFIED
Lead Agency: NONE SPECIFIED
Program Manager: Not reported
Supervisor: Referred - Not Assigned
Division Branch: Cleanup Berkeley
Assembly: 18
Senate: 09
Special Program: Not reported
Restricted Use: NO
Site Mgmt Req: NONE SPECIFIED
Funding: Not reported
Latitude: 37.81945
Longitude: -122.2727
APN: NONE SPECIFIED
Past Use: NONE SPECIFIED
Potential COC: NONE SPECIFIED
Confirmed COC: NONE SPECIFIED

Map ID
Direction
Distance
Elevation

MAP FINDINGS

Site

Database(s)

EDR ID Number
EPA ID Number

CALOUS BUILDING (Continued)

S102430198

Potential Description: NONE SPECIFIED
Alias Name: Not reported
Alias Type: Not reported

Completed Info:

Completed Area Name: Not reported
Completed Sub Area Name: Not reported
Completed Document Type: Not reported
Completed Date: Not reported
Comments: Not reported

Future Area Name: Not reported
Future Sub Area Name: Not reported
Future Document Type: Not reported
Future Due Date: Not reported
Schedule Area Name: Not reported
Schedule Sub Area Name: Not reported
Schedule Document Type: Not reported
Schedule Due Date: Not reported
Schedule Revised Date: Not reported

LUST:

Region: STATE
Global Id: T0600102012
Latitude: 37.8190339
Longitude: -122.2728993
Case Type: LUST Cleanup Site
Status: Completed - Case Closed
Status Date: 09/15/1997
Lead Agency: ALAMEDA COUNTY LOP
Case Worker: Not reported
Local Agency: Not reported
RB Case Number: 01-2190
LOC Case Number: RO0000659
File Location: All Files are on GeoTracker or in the Local Agency Database
Potential Media Affect: Other Groundwater (uses other than drinking water)
Potential Contaminants of Concern: Gasoline
Site History: Not reported

[Click here to access the California GeoTracker records for this facility:](#)

Contact:

Global Id: T0600102012
Contact Type: Regional Board Caseworker
Contact Name: Regional Water Board
Organization Name: SAN FRANCISCO BAY RWQCB (REGION 2)
Address: 1515 CLAY ST SUITE 1400
City: OAKLAND
Email: Not reported
Phone Number: Not reported

Status History:

Global Id: T0600102012
Status: Completed - Case Closed
Status Date: 09/15/1997

Global Id: T0600102012

Map ID
Direction
Distance
Elevation

MAP FINDINGS

Site

Database(s)

EDR ID Number
EPA ID Number

CALOUS BUILDING (Continued)

S102430198

Status: Open - Case Begin Date
Status Date: 10/22/1986

Regulatory Activities:
Global Id: T0600102012
Action Type: Other
Date: 10/22/1986
Action: Leak Reported

LUST REG 2:

Region: 2
Facility Id: 01-2190
Facility Status: Case Closed
Case Number: 4476
How Discovered: Subsurface Monitoring
Leak Cause: UNK
Leak Source: UNK
Date Leak Confirmed: Not reported
Oversight Program: LUST
Prelim. Site Assessment Workplan Submitted: Not reported
Preliminary Site Assessment Began: Not reported
Pollution Characterization Began: Not reported
Pollution Remediation Plan Submitted: Not reported
Date Remediation Action Underway: Not reported
Date Post Remedial Action Monitoring Began: Not reported

Alameda County CS:

Status: Case Closed
Record Id: RO0000659
PE: 5602
Facility Status: Case Closed

HIST CORTESE:

Region: CORTESE
Facility County Code: 1
Reg By: LTNKA
Reg Id: 01-2190

AW288 SAFETY-KLEEN CORP. 7-178-01
WSW 404 MARKET ST
1/2-1 OAKLAND, CA 94607
0.941 mi.
4966 ft. Site 1 of 2 in cluster AW

SWEEPS UST 1000224433
HIST UST N/A
CA FID UST
Financial Assurance
HWP

Relative:
Lower

SWEEPS UST:
Status: Not reported
Comp Number: 6278
Number: Not reported
Board Of Equalization: 44-027812
Referral Date: Not reported
Action Date: Not reported
Created Date: Not reported
Owner Tank Id: Not reported
SWRCB Tank Id: 01-000-006278-000001
Tank Status: Not reported

Actual:
14 ft.

Map ID
Direction
Distance
Elevation

MAP FINDINGS

Site

Database(s)

EDR ID Number
EPA ID Number

SAFETY-KLEEN CORP. 7-178-01 (Continued)

1000224433

Capacity: 6000
Active Date: Not reported
Tank Use: UNKNOWN
STG: WASTE
Content: Not reported
Number Of Tanks: 3

Status: Not reported
Comp Number: 6278
Number: Not reported
Board Of Equalization: 44-027812
Referral Date: Not reported
Action Date: Not reported
Created Date: Not reported
Owner Tank Id: Not reported
SWRCB Tank Id: 01-000-006278-000002
Tank Status: Not reported
Capacity: 6000
Active Date: Not reported
Tank Use: UNKNOWN
STG: WASTE
Content: Not reported
Number Of Tanks: Not reported

Status: Not reported
Comp Number: 6278
Number: Not reported
Board Of Equalization: 44-027812
Referral Date: Not reported
Action Date: Not reported
Created Date: Not reported
Owner Tank Id: Not reported
SWRCB Tank Id: 01-000-006278-000003
Tank Status: Not reported
Capacity: 10000
Active Date: Not reported
Tank Use: UNKNOWN
STG: PRODUCT
Content: Not reported
Number Of Tanks: Not reported

Status: Active
Comp Number: 6278
Number: 1
Board Of Equalization: 44-027812
Referral Date: 01-07-94
Action Date: 05-03-94
Created Date: 02-29-88
Owner Tank Id: WASTE
SWRCB Tank Id: 01-000-006278-000004
Tank Status: A
Capacity: 12000
Active Date: 01-07-94
Tank Use: CHEMICAL
STG: W
Content: MINERAL SPIR
Number Of Tanks: 2

Map ID
Direction
Distance
Elevation

MAP FINDINGS

Site

Database(s)

EDR ID Number
EPA ID Number

SAFETY-KLEEN CORP. 7-178-01 (Continued)

1000224433

Status: Active
Comp Number: 6278
Number: 1
Board Of Equalization: 44-027812
Referral Date: 01-07-94
Action Date: 05-03-94
Created Date: 02-29-88
Owner Tank Id: PRODUCT
SWRCB Tank Id: 01-000-006278-000005
Tank Status: A
Capacity: 12000
Active Date: 01-07-94
Tank Use: CHEMICAL
STG: P
Content: MINERAL SPIR
Number Of Tanks: Not reported

HIST UST:

File Number: 000362E6
URL: <http://geotracker.waterboards.ca.gov/ustpdfs/pdf/000362E6.pdf>
Region: STATE
Facility ID: 00000006278
Facility Type: Other
Other Type: PARTS WASHER SERVICE
Contact Name: STEVE NEVES
Telephone: 3126978460
Owner Name: SAFETY-KLEEN CORP.
Owner Address: 655 BIG TIMBER ROAD
Owner City,St,Zip: ELGIN, IL 60120
Total Tanks: 0003

Tank Num: 001
Container Num: 01
Year Installed: 1970
Tank Capacity: 00006000
Tank Used for: WASTE
Type of Fuel: Not reported
Container Construction Thickness: .25
Leak Detection: Visual, Stock Inventor

Tank Num: 002
Container Num: 02
Year Installed: 1970
Tank Capacity: 00006000
Tank Used for: WASTE
Type of Fuel: Not reported
Container Construction Thickness: .25
Leak Detection: Visual, Stock Inventor

Tank Num: 003
Container Num: 03
Year Installed: 1971
Tank Capacity: 00010000
Tank Used for: PRODUCT
Type of Fuel: Not reported
Container Construction Thickness: .25
Leak Detection: Visual, Stock Inventor

Map ID
Direction
Distance
Elevation

MAP FINDINGS

Site

Database(s)

EDR ID Number
EPA ID Number

SAFETY-KLEEN CORP. 7-178-01 (Continued)

1000224433

[Click here for Geo Tracker PDF:](#)

CA FID UST:

Facility ID: 01002099
Regulated By: UTKNI
Regulated ID: 00006278
Cortese Code: Not reported
SIC Code: Not reported
Facility Phone: 3126978460
Mail To: Not reported
Mailing Address: 655 BIG TIMBER RD
Mailing Address 2: Not reported
Mailing City,St,Zip: OAKLAND 94607
Contact: Not reported
Contact Phone: Not reported
DUNs Number: Not reported
NPDES Number: Not reported
EPA ID: Not reported
Comments: Not reported
Status: Inactive

CA Financial Assurance 1:

EPA ID Number: CAD053044053
Sudden Amount1: \$2,000,000.00
Non Sudden Amount1: Not reported
Closure Mechanism: Not reported
Closure Amount: Not reported
Post Closure Mechanism: Not reported
Post Closure Amount: Not reported
Corrective Action Mechanism: Cert.of Ins
Corrective Action Amount: \$269,085.00
Sudden Mechanism Type: Ins.
Sudden Mechanism Amount: \$1,000,000.00
Non Sudden Mechanism Type: Not reported
Non Sudden Mechanism Amount: Not reported
O and M Mechanism Type: Not reported
O and M Amount: Not reported

HWP:

EPA Id: CAD053044053
Cleanup Status: CLOSED
Latitude: 37.80056
Longitude: -122.2834
Facility Type: Historical - Non-Operating
Facility Size: Not reported
Team: Not reported
Supervisor: Not reported
Site Code: 200191
Assembly District: 18
Senate District: 09
Public Information Officer: Not reported
Public Information Officer: Not reported

Activities:

EPA Id: CAD053044053
Facility Type: Historical - Non-Operating

Map ID
Direction
Distance
Elevation

MAP FINDINGS

Site

Database(s)

EDR ID Number
EPA ID Number

SAFETY-KLEEN CORP. 7-178-01 (Continued)

1000224433

Unit Names: CONTAIN1 (GPRA Unit)
Event Description: New Operating Permit - APPLICATION PART B RECEIVED
Actual Date: 10/01/1988

EPA Id: CAD053044053
Facility Type: Historical - Non-Operating
Unit Names: Not reported
Event Description: Renewal - Historical - TECHNICAL COMPLETE LETTER
Actual Date: 06/30/2005

EPA Id: CAD053044053
Facility Type: Historical - Non-Operating
Unit Names: Not reported
Event Description: Renewal - Historical - APPLICATION PART B RECEIVED
Actual Date: 02/20/1998

EPA Id: CAD053044053
Facility Type: Historical - Non-Operating
Unit Names: CONTAIN1 (GPRA Unit)
Event Description: New Operating Permit - FINAL PERMIT (EFFECTIVE)
Actual Date: 03/09/1992

EPA Id: CAD053044053
Facility Type: Historical - Non-Operating
Unit Names: CONTAIN1 (GPRA Unit)
Event Description: New Operating Permit - TECHNICAL COMPLETE LETTER
Actual Date: 07/19/1991

EPA Id: CAD053044053
Facility Type: Historical - Non-Operating
Unit Names: CONTAIN1 (GPRA Unit)
Event Description: New Operating Permit - CALL-IN LETTER ISSUED
Actual Date: 02/09/1983

EPA Id: CAD053044053
Facility Type: Historical - Non-Operating
Unit Names: CONTAIN1 (GPRA Unit)
Event Description: New Operating Permit - PUBLIC COMMENT (BEGIN)
Actual Date: 07/19/1991

EPA Id: CAD053044053
Facility Type: Historical - Non-Operating
Unit Names: CONTAIN1 (GPRA Unit)
Event Description: New Operating Permit - FINAL PERMIT
Actual Date: 02/05/1992

EPA Id: CAD053044053
Facility Type: Historical - Non-Operating
Unit Names: Not reported
Event Description: Renewal - Historical - PUBLIC COMMENT (BEGIN)
Actual Date: 02/24/1995

EPA Id: CAD053044053
Facility Type: Historical - Non-Operating
Unit Names: CONTAIN1 (GPRA Unit)
Event Description: New Operating Permit - APPLICATION PART A RECEIVED
Actual Date: 12/18/1980

Map ID
Direction
Distance
Elevation

MAP FINDINGS

Site

Database(s)

EDR ID Number
EPA ID Number

SAFETY-KLEEN CORP. 7-178-01 (Continued)

1000224433

Closure:
EPA Id: CAD053044053
Facility Type: Historical - Non-Operating
Unit Names: CONTAIN1 (GPRA Unit), CONTAIN2 (GPRA Unit), TANKSTR1 (GPRA Unit),
TANKTRT1 (GPRA Unit)
Event Description: Closure Final - RECEIVE CLOSURE CERTIFICATION
Actual Date: 08/17/2007

EPA Id: CAD053044053
Facility Type: Historical - Non-Operating
Unit Names: CONTAIN1 (GPRA Unit), CONTAIN2 (GPRA Unit), TANKSTR1 (GPRA Unit),
TANKTRT1 (GPRA Unit)
Event Description: Closure Final - ISSUE CLOSURE VERIFICATION
Actual Date: 10/26/2007

Alias:
EPA Id: CAD053044053
Facility Type: Historical - Non-Operating
Alias Type: Project Code (Site Code)
Alias: 200191

EPA Id: CAD053044053
Facility Type: Historical - Non-Operating
Alias Type: FRS
Alias: 110002334046

AW289 SAFETY-KLEEN OAKLAND
WSW 400 MARKET ST
1/2-1 OAKLAND, CA 94607
0.941 mi.
4966 ft. Site 2 of 2 in cluster AW

ENVIROSTOR 1001407764
CHMIRS N/A
WDS

Relative:
Lower

ENVIROSTOR:

Actual:
14 ft.

Facility ID: 80001412
Status: Active
Status Date: 01/01/2008
Site Code: 200191
Site Type: Corrective Action
Site Type Detailed: Corrective Action
Acres: 0.6
NPL: NO
Regulatory Agencies: SMBRP
Lead Agency: WM
Program Manager: Elena Joy Pelen
Supervisor: Karen Toth
Division Branch: Cleanup Berkeley
Assembly: 18
Senate: 09
Special Program: Not reported
Restricted Use: NO
Site Mgmt Req: NONE SPECIFIED
Funding: Not reported
Latitude: 37.80069
Longitude: -122.2831
APN: 001 011300102, 001 011300202
Past Use: HAZARDOUS WASTE STORAGE - TANKS/CONTAINERS

Map ID
Direction
Distance
Elevation

MAP FINDINGS

Site

Database(s)

EDR ID Number
EPA ID Number

SAFETY-KLEEN OAKLAND (Continued)

1001407764

Potential COC: Under Investigation Benzene Tetrachloroethylene (PCE
1,1,1-Trichloroethane (TCA Trichloroethylene (TCE Vinyl chloride
Chlorobenzene Chloroform 1,2-Dichlorobenzene 1,4-Dichlorobenzene
Dichlorodifluoromethane 1,1-Dichloroethane 1,2-Dichloroethane (EDC
1,1-Dichloroethylene 1,2-Dichloroethylene (cis 1,2-Dichloroethylene
(trans 1,2-Dichloropropane Ethylbenzene Toluene
Trichlorofluoromethane Xylenes

Confirmed COC: Trichlorofluoromethane Tetrachloroethylene (PCE
1,1,1-Trichloroethane (TCA 1,2-Dichlorobenzene 1,1-Dichloroethane
1,2-Dichloroethane (EDC 1,2-Dichloroethylene (cis
1,2-Dichloroethylene (trans 1,2-Dichloropropane Toluene
1,4-Dichlorobenzene Trichloroethylene (TCE Chloroform
1,1-Dichloroethylene Vinyl chloride

Potential Description: OTH, SOIL

Alias Name: Safety Kleen
Alias Type: Alternate Name
Alias Name: 001 011300102
Alias Type: APN
Alias Name: 001 011300202
Alias Type: APN
Alias Name: CAD053044053
Alias Type: EPA Identification Number
Alias Name: 110002334046
Alias Type: EPA (FRS #)
Alias Name: T0600191488
Alias Type: GeoTracker Global ID
Alias Name: 200191
Alias Type: Project Code (Site Code)
Alias Name: 80001412
Alias Type: Envirostor ID Number

Completed Info:

Completed Area Name: PROJECT WIDE
Completed Sub Area Name: Not reported
Completed Document Type: Interim Measures Questionnaire
Completed Date: 06/16/1993
Comments: Not reported

Completed Area Name: PROJECT WIDE
Completed Sub Area Name: Not reported
Completed Document Type: * Historical Operating Permit Authority
Completed Date: 03/15/1992
Comments: Not reported

Completed Area Name: PROJECT WIDE
Completed Sub Area Name: Not reported
Completed Document Type: * Historical Operating Permit Authority
Completed Date: 03/05/1992
Comments: Not reported

Completed Area Name: PROJECT WIDE
Completed Sub Area Name: Not reported
Completed Document Type: RCRA Facility Assessment Report
Completed Date: 06/01/1993
Comments: Per the 4/6/2000 CMS workplan.

Completed Area Name: PROJECT WIDE
Completed Sub Area Name: Not reported

Map ID
Direction
Distance
Elevation

MAP FINDINGS

Site

Database(s)

EDR ID Number
EPA ID Number

SAFETY-KLEEN OAKLAND (Continued)

1001407764

Completed Document Type: RCRA Facility Assessment Report
Completed Date: 09/27/1990
Comments: RFA Completed - September 27, 1990

Completed Area Name: PROJECT WIDE
Completed Sub Area Name: Not reported
Completed Document Type: Correspondence
Completed Date: 11/24/2015
Comments: DTSC letter dated November 24, 2015, requesting submittal of a draft Operations & Maintenance Plan (O&M Plan) for selected remedy by January 1, 2016. Selected remedy includes sub-slab depressurization system for soil gas beneath the building and monitored natural attenuation for groundwater.

Completed Area Name: PROJECT WIDE
Completed Sub Area Name: Not reported
Completed Document Type: Consent Agreement
Completed Date: 09/21/2009
Comments: Received signed consent agreement.

Completed Area Name: PROJECT WIDE
Completed Sub Area Name: Not reported
Completed Document Type: Annual Oversight Cost Estimate
Completed Date: 09/26/2011
Comments: Not reported

Completed Area Name: PROJECT WIDE
Completed Sub Area Name: Not reported
Completed Document Type: Correspondence
Completed Date: 10/26/2007
Comments: Not reported

Completed Area Name: PROJECT WIDE
Completed Sub Area Name: Not reported
Completed Document Type: Correspondence
Completed Date: 02/16/2010
Comments: Not reported

Completed Area Name: PROJECT WIDE
Completed Sub Area Name: Not reported
Completed Document Type: Consent Order
Completed Date: 02/23/2011
Comments: Not reported

Completed Area Name: PROJECT WIDE
Completed Sub Area Name: Not reported
Completed Document Type: Human Exposure Controlled
Completed Date: 07/03/2012
Comments: Not reported

Completed Area Name: PROJECT WIDE
Completed Sub Area Name: Not reported
Completed Document Type: CEQA - Notice of Exemption
Completed Date: 09/29/2015
Comments: CEQA-NOE Final/Signed/Filed with State Clearinghouse

Completed Area Name: PROJECT WIDE

Map ID
Direction
Distance
Elevation

MAP FINDINGS

Site

Database(s)

EDR ID Number
EPA ID Number

SAFETY-KLEEN OAKLAND (Continued)

1001407764

Completed Sub Area Name: Not reported
Completed Document Type: Remedy Constructed
Completed Date: 09/28/2015
Comments: Not reported

Completed Area Name: PROJECT WIDE
Completed Sub Area Name: Not reported
Completed Document Type: Annual Oversight Cost Estimate
Completed Date: 09/21/2012
Comments: Not reported

Completed Area Name: PROJECT WIDE
Completed Sub Area Name: Not reported
Completed Document Type: Remedy Selection and Statement of Basis
Completed Date: 09/25/2015
Comments: The selected remedy for the site includes monitored natural attenuation for ground water and a sub-slab depressurization system for soil gas beneath the building.

Completed Area Name: PROJECT WIDE
Completed Sub Area Name: Not reported
Completed Document Type: Groundwater Migration Controlled
Completed Date: 06/30/2015
Comments: DTSC determined that migration of contaminated groundwater has stabilized and that groundwater monitoring will be conducted to confirm that the groundwater plume is naturally attenuating.

Completed Area Name: PROJECT WIDE
Completed Sub Area Name: Not reported
Completed Document Type: Correspondence
Completed Date: 11/10/2014
Comments: also indicates no more quarterly letter reports required.

Completed Area Name: PROJECT WIDE
Completed Sub Area Name: Not reported
Completed Document Type: Annual Oversight Cost Estimate
Completed Date: 09/10/2013
Comments: Not reported

Completed Area Name: PROJECT WIDE
Completed Sub Area Name: Not reported
Completed Document Type: Corrective Measures Study Workplan
Completed Date: 04/06/2000
Comments: Not reported

Completed Area Name: PROJECT WIDE
Completed Sub Area Name: Not reported
Completed Document Type: Corrective Measures Study Workplan Addendum
Completed Date: 11/27/2002
Comments: Not reported

Completed Area Name: PROJECT WIDE
Completed Sub Area Name: Not reported
Completed Document Type: Other Report
Completed Date: 05/02/2011
Comments: Summary report for Jan-March 2011. RP submitted draft reports during this period.

Map ID
Direction
Distance
Elevation

MAP FINDINGS

Site

Database(s)

EDR ID Number
EPA ID Number

SAFETY-KLEEN OAKLAND (Continued)

1001407764

Completed Area Name: PROJECT WIDE
Completed Sub Area Name: Not reported
Completed Document Type: Work Notice
Completed Date: 10/10/2011
Comments: WN hand-delivered by RP contractor 10/12/11.

Completed Area Name: PROJECT WIDE
Completed Sub Area Name: Not reported
Completed Document Type: Fieldwork
Completed Date: 01/16/2012
Comments: Not reported

Completed Area Name: PROJECT WIDE
Completed Sub Area Name: Not reported
Completed Document Type: *Correspondence - Received
Completed Date: 10/20/2011
Comments: Not reported

Completed Area Name: PROJECT WIDE
Completed Sub Area Name: Not reported
Completed Document Type: Other Report
Completed Date: 01/25/2012
Comments: Not reported

Completed Area Name: PROJECT WIDE
Completed Sub Area Name: Not reported
Completed Document Type: Other Report
Completed Date: 04/24/2012
Comments: Not reported

Completed Area Name: PROJECT WIDE
Completed Sub Area Name: Not reported
Completed Document Type: Long Term Monitoring Report
Completed Date: 07/30/2012
Comments: Not reported

Completed Area Name: PROJECT WIDE
Completed Sub Area Name: Not reported
Completed Document Type: Corrective Measures Study Workplan
Completed Date: 04/14/2014
Comments: groundwater monitoring to evaluate the effectiveness of monitored natural attenuation will be conducted.

Completed Area Name: PROJECT WIDE
Completed Sub Area Name: Not reported
Completed Document Type: RFI Workplan Addendum
Completed Date: 01/28/2013
Comments: add 1 well & conduct indoor air monitoring

Completed Area Name: PROJECT WIDE
Completed Sub Area Name: Not reported
Completed Document Type: RFI Report
Completed Date: 08/20/2013
Comments: Not reported

Completed Area Name: PROJECT WIDE
Completed Sub Area Name: Not reported

Map ID
Direction
Distance
Elevation

MAP FINDINGS

Site

Database(s)

EDR ID Number
EPA ID Number

SAFETY-KLEEN OAKLAND (Continued)

1001407764

Completed Document Type: Other Report
Completed Date: 10/29/2012
Comments: Not reported

Completed Area Name: PROJECT WIDE
Completed Sub Area Name: Not reported
Completed Document Type: Work Notice
Completed Date: 02/13/2013
Comments: .

Completed Area Name: PROJECT WIDE
Completed Sub Area Name: Not reported
Completed Document Type: Other Report
Completed Date: 02/06/2013
Comments: Not reported

Completed Area Name: PROJECT WIDE
Completed Sub Area Name: Not reported
Completed Document Type: Fieldwork
Completed Date: 04/02/2013
Comments: Not reported

Completed Area Name: PROJECT WIDE
Completed Sub Area Name: Not reported
Completed Document Type: Other Report
Completed Date: 04/16/2013
Comments: Not reported

Completed Area Name: PROJECT WIDE
Completed Sub Area Name: Not reported
Completed Document Type: Public Notice
Completed Date: 06/17/2015
Comments: Public Notice for CMS to be run in the Oakland Tribune on June 25, 2015

Completed Area Name: PROJECT WIDE
Completed Sub Area Name: Not reported
Completed Document Type: Other Report
Completed Date: 07/30/2013
Comments: Not reported

Completed Area Name: PROJECT WIDE
Completed Sub Area Name: Not reported
Completed Document Type: Corrective Measures Study Report
Completed Date: 09/25/2015
Comments: The selected remedy for the site includes monitored natural attenuation for ground water and a sub-slab depressurization system for soil gas beneath the building.

Completed Area Name: PROJECT WIDE
Completed Sub Area Name: Not reported
Completed Document Type: Fieldwork
Completed Date: 04/15/2014
Comments: Not reported

Completed Area Name: PROJECT WIDE
Completed Sub Area Name: Not reported

Map ID
Direction
Distance
Elevation

MAP FINDINGS

Site

Database(s)

EDR ID Number
EPA ID Number

SAFETY-KLEEN OAKLAND (Continued)

1001407764

Completed Document Type: Fact Sheets
Completed Date: 06/17/2015
Comments: Fact Sheet for CMS to be mailed to mailing list by June 22

Completed Area Name: PROJECT WIDE
Completed Sub Area Name: Not reported
Completed Document Type: Long Term Monitoring Report
Completed Date: 01/31/2014
Comments: Not reported

Completed Area Name: PROJECT WIDE
Completed Sub Area Name: Not reported
Completed Document Type: Fieldwork
Completed Date: 07/09/2014
Comments: Not reported

Completed Area Name: PROJECT WIDE
Completed Sub Area Name: Not reported
Completed Document Type: Long Term Monitoring Report
Completed Date: 07/10/2014
Comments: Not reported

Completed Area Name: PROJECT WIDE
Completed Sub Area Name: Not reported
Completed Document Type: Other Report
Completed Date: 09/18/2014
Comments: Not reported

Completed Area Name: PROJECT WIDE
Completed Sub Area Name: Not reported
Completed Document Type: Other Report
Completed Date: 10/15/2014
Comments: Not reported

Completed Area Name: PROJECT WIDE
Completed Sub Area Name: Not reported
Completed Document Type: Other Report
Completed Date: 01/16/2014
Comments: Not reported

Completed Area Name: PROJECT WIDE
Completed Sub Area Name: Not reported
Completed Document Type: Community Profile
Completed Date: 06/23/2015
Comments: Not reported

Completed Area Name: PROJECT WIDE
Completed Sub Area Name: Not reported
Completed Document Type: Other Report
Completed Date: 05/08/2015
Comments: Report documents activities which occurred in the last quarter.

Completed Area Name: PROJECT WIDE
Completed Sub Area Name: Not reported
Completed Document Type: Other Report
Completed Date: 08/20/2015
Comments: Quarterly Progress report, no DTSC comments

Map ID
Direction
Distance
Elevation

MAP FINDINGS

Site

Database(s)

EDR ID Number
EPA ID Number

SAFETY-KLEEN OAKLAND (Continued)

1001407764

Completed Area Name: PROJECT WIDE
Completed Sub Area Name: Not reported
Completed Document Type: RFI Report
Completed Date: 05/20/1996
Comments: Not reported

Completed Area Name: PROJECT WIDE
Completed Sub Area Name: Not reported
Completed Document Type: RFI Workplan
Completed Date: 02/23/1996
Comments: Not reported

Completed Area Name: PROJECT WIDE
Completed Sub Area Name: Not reported
Completed Document Type: Risk Assessment Workplan
Completed Date: 12/15/2009
Comments: The RA Work Plan is approved, but additional characterization may be necessary. RFI Report was under review at the time of the RA Work Plan approval.

Completed Area Name: PROJECT WIDE
Completed Sub Area Name: Not reported
Completed Document Type: Other Report
Completed Date: 09/30/2009
Comments: Review complete - no letter sent w/

Completed Area Name: PROJECT WIDE
Completed Sub Area Name: Not reported
Completed Document Type: *Correspondence - Received
Completed Date: 10/23/2009
Comments: The Initial Response required by the CACA included notification of Project Coordinator and summary of qualifications of contractors and consultants. The Response was accepted and a requested alternate schedule for progress report submittals was approved.

Completed Area Name: PROJECT WIDE
Completed Sub Area Name: Not reported
Completed Document Type: Monitoring Report
Completed Date: 03/23/2010
Comments: Review complete - Letter sent requesting repair or replacement of upgradient well and repair of wells compromised by roots.

Completed Area Name: PROJECT WIDE
Completed Sub Area Name: Not reported
Completed Document Type: RFI Workplan
Completed Date: 06/29/2011
Comments: Not reported

Completed Area Name: PROJECT WIDE
Completed Sub Area Name: Not reported
Completed Document Type: Soils Management Plan
Completed Date: 03/23/2010
Comments: Review Complete - The Soil Management Plan and Health and Safety Plan were submitted by Safety-Kleen but not requested by DTSC. DTSC made comments on both documents in the event future excavations occur on the site. The plans do not apply to any specific project on the site.

Map ID
Direction
Distance
Elevation

MAP FINDINGS

Site

Database(s)

EDR ID Number
EPA ID Number

SAFETY-KLEEN OAKLAND (Continued)

1001407764

Completed Area Name: PROJECT WIDE
Completed Sub Area Name: Not reported
Completed Document Type: *Correspondence - Received
Completed Date: 05/03/2010
Comments: Notification of upcoming groundwater sampling. No DTSC response required.

Completed Area Name: PROJECT WIDE
Completed Sub Area Name: Not reported
Completed Document Type: *Correspondence - Received
Completed Date: 05/03/2010
Comments: Quarterly Progress Report submitted. No DTSC comments required.

Completed Area Name: PROJECT WIDE
Completed Sub Area Name: Not reported
Completed Document Type: Monitoring Report
Completed Date: 05/19/2011
Comments: Not reported

Completed Area Name: PROJECT WIDE
Completed Sub Area Name: Not reported
Completed Document Type: Monitoring Report
Completed Date: 09/12/2011
Comments: Not reported

Completed Area Name: PROJECT WIDE
Completed Sub Area Name: Not reported
Completed Document Type: RFI Report
Completed Date: 09/28/2012
Comments: Not reported

Completed Area Name: PROJECT WIDE
Completed Sub Area Name: Not reported
Completed Document Type: *Correspondence - Received
Completed Date: 01/13/2011
Comments: Summary of actions taken in prior quarter.

Completed Area Name: PROJECT WIDE
Completed Sub Area Name: Not reported
Completed Document Type: *Correspondence - Received
Completed Date: 07/30/2010
Comments: Quarterly Summary Report submitted. No DTSC comments.

Completed Area Name: PROJECT WIDE
Completed Sub Area Name: Not reported
Completed Document Type: Fieldwork
Completed Date: 11/04/2011
Comments: Not reported

Completed Area Name: PROJECT WIDE
Completed Sub Area Name: Not reported
Completed Document Type: Risk Assessment Report
Completed Date: 09/04/2012
Comments: Not reported

Completed Area Name: PROJECT WIDE
Completed Sub Area Name: Not reported

Map ID
Direction
Distance
Elevation

MAP FINDINGS

Site

Database(s)

EDR ID Number
EPA ID Number

SAFETY-KLEEN OAKLAND (Continued)

1001407764

Completed Document Type: Other Report
Completed Date: 08/17/2007
Comments: Not reported

Completed Area Name: PROJECT WIDE
Completed Sub Area Name: Not reported
Completed Document Type: Technical Workplan
Completed Date: 10/24/2006
Comments: Not reported

Completed Area Name: PROJECT WIDE
Completed Sub Area Name: Not reported
Completed Document Type: Correspondence
Completed Date: 08/26/2015
Comments: Not reported

Completed Area Name: PROJECT WIDE
Completed Sub Area Name: Not reported
Completed Document Type: Annual Oversight Cost Estimate
Completed Date: 09/22/2014
Comments: Not reported

Completed Area Name: PROJECT WIDE
Completed Sub Area Name: Not reported
Completed Document Type: Correspondence
Completed Date: 06/27/2014
Comments: Not reported

Completed Area Name: PROJECT WIDE
Completed Sub Area Name: Not reported
Completed Document Type: Annual Oversight Cost Estimate
Completed Date: 09/23/2015
Comments: Not reported

Future Area Name: Not reported
Future Sub Area Name: Not reported
Future Document Type: Not reported
Future Due Date: Not reported
Schedule Area Name: PROJECT WIDE
Schedule Sub Area Name: Not reported
Schedule Document Type: Operations and Maintenance Plan
Schedule Due Date: 04/15/2016
Schedule Revised Date: Not reported
Schedule Area Name: PROJECT WIDE
Schedule Sub Area Name: Not reported
Schedule Document Type: Corrective Action Completion Determination
Schedule Due Date: 06/30/2016
Schedule Revised Date: Not reported
Schedule Area Name: PROJECT WIDE
Schedule Sub Area Name: Not reported
Schedule Document Type: Land Use Restriction
Schedule Due Date: 05/31/2016
Schedule Revised Date: Not reported

CHMIRS:

OES Incident Number: 5-3944
OES notification: 07/01/2005

Map ID
Direction
Distance
Elevation

MAP FINDINGS

Site

Database(s)

EDR ID Number
EPA ID Number

SAFETY-KLEEN OAKLAND (Continued)

1001407764

OES Date:	Not reported
OES Time:	Not reported
Date Completed:	Not reported
Property Use:	Not reported
Agency Id Number:	Not reported
Agency Incident Number:	Not reported
Time Notified:	Not reported
Time Completed:	Not reported
Surrounding Area:	Not reported
Estimated Temperature:	Not reported
Property Management:	Not reported
More Than Two Substances Involved?:	Not reported
Resp Agncy Personel # Of Decontaminated:	Not reported
Responding Agency Personel # Of Injuries:	Not reported
Responding Agency Personel # Of Fatalities:	Not reported
Others Number Of Decontaminated:	Not reported
Others Number Of Injuries:	Not reported
Others Number Of Fatalities:	Not reported
Vehicle Make/year:	Not reported
Vehicle License Number:	Not reported
Vehicle State:	Not reported
Vehicle Id Number:	Not reported
CA DOT PUC/ICC Number:	Not reported
Company Name:	Not reported
Reporting Officer Name/ID:	Not reported
Report Date:	Not reported
Facility Telephone:	Not reported
Waterway Involved:	Not reported
Waterway:	Not reported
Spill Site:	Not reported
Cleanup By:	Reporting Party
Containment:	Not reported
What Happened:	Not reported
Type:	Not reported
Measure:	Not reported
Other:	Not reported
Date/Time:	Not reported
Year:	2005
Agency:	Safety Clean
Incident Date:	7/1/200512:00:00 AM
Admin Agency:	City of Oakland Fire Department
Amount:	Not reported
Contained:	Yes
Site Type:	Merchant/Business
E Date:	Not reported
Substance:	Lithium Batteries
Gallons:	16
Unknown:	0
Substance #2:	Not reported
Substance #3:	Not reported
Evacuations:	10
Number of Injuries:	0
Number of Fatalities:	0
#1 Pipeline:	Not reported
#2 Pipeline:	Not reported
#3 Pipeline:	Not reported
#1 Vessel >= 300 Tons:	Not reported

Map ID
Direction
Distance
Elevation

MAP FINDINGS

Site

Database(s)

EDR ID Number
EPA ID Number

SAFETY-KLEEN OAKLAND (Continued)

1001407764

#2 Vessel >= 300 Tons:	Not reported
#3 Vessel >= 300 Tons:	Not reported
Evacs:	Not reported
Injuries:	Not reported
Fatals:	Not reported
Comments:	Not reported
Description:	Per caller a drum of lithium batteries exploded. Fire Dept responded. 10 Personnel from the facility were evacuated for about 20 minutes. All person have returned to the work place. Operation are back to normal operations.

WDS:

Facility ID:	San Francisco Bay 01I002051
Facility Type:	Industrial - Facility that treats and/or disposes of liquid or semisolid wastes from any servicing, producing, manufacturing or processing operation of whatever nature, including mining, gravel washing, geothermal operations, air conditioning, ship building and repairing, oil production, storage and disposal operations, water pumping.
Facility Status:	Active - Any facility with a continuous or seasonal discharge that is under Waste Discharge Requirements.
NPDES Number:	CAS000001 The 1st 2 characters designate the state. The remaining 7 are assigned by the Regional Board
Subregion:	2
Facility Telephone:	5108327942
Facility Contact:	HEATHER COLLINS
Agency Name:	SAFETYKLEEN CORP
Agency Address:	400 Market St
Agency City,St,Zip:	Oakland 946073034
Agency Contact:	HEATHER COLLINS
Agency Telephone:	7075842317
Agency Type:	Private
SIC Code:	0
SIC Code 2:	Not reported
Primary Waste Type:	Not reported
Primary Waste:	Not reported
Waste Type2:	Not reported
Waste2:	Not reported
Primary Waste Type:	Not reported
Secondary Waste:	Not reported
Secondary Waste Type:	Not reported
Design Flow:	0
Baseline Flow:	0
Reclamation:	Not reported
POTW:	Not reported
Treat To Water:	Minor Threat to Water Quality. A violation of a regional board order should cause a relatively minor impairment of beneficial uses compared to a major or minor threat. Not: All nurds without a TTWQ will be considered a minor threat to water quality unless coded at a higher Level. A Zero (0) may be used to code those NURDS that are found to represent no threat to water quality.
Complexity:	Category C - Facilities having no waste treatment systems, such as cooling water dischargers or thosewho must comply through best management practices, facilities with passive waste treatment and disposal systems, such as septic systems with subsurface disposal, or dischargers having waste storage systems with land disposal such as

Map ID
Direction
Distance
Elevation

MAP FINDINGS

Site

Database(s)

EDR ID Number
EPA ID Number

SAFETY-KLEEN OAKLAND (Continued)

1001407764

dairy waste ponds.

AX290
WSW
1/2-1
0.946 mi.
4995 ft.

MICRONESIAN CARGO INTERNATIONAL
955 7TH STREET
OAKLAND, CA 94607

ENVIROSTOR
VCP
HAZNET

S112966153
N/A

Site 1 of 2 in cluster AX

Relative:
Lower

ENVIROSTOR:

Actual:
22 ft.

Facility ID: 1420129
Status: No Further Action
Status Date: 12/21/1995
Site Code: 200459
Site Type: Voluntary Cleanup
Site Type Detailed: Voluntary Cleanup
Acres: Not reported
NPL: NO
Regulatory Agencies: SMBRP
Lead Agency: SMBRP
Program Manager: Lynn Nakashima
Supervisor: Barbara Cook
Division Branch: Cleanup Berkeley
Assembly: 18
Senate: 09
Special Program: Voluntary Cleanup Program
Restricted Use: NO
Site Mgmt Req: NONE SPECIFIED
Funding: Responsible Party
Latitude: 37.80269
Longitude: -122.2845
APN: 4-5-4-1
Past Use: UNKNOWN
Potential COC: * UNSPECIFIED OIL CONTAINING WASTE
Confirmed COC: NONE SPECIFIED
Potential Description: SOIL
Alias Name: Not reported
Alias Type: Not reported

Completed Info:

Completed Area Name: Not reported
Completed Sub Area Name: Not reported
Completed Document Type: Not reported
Completed Date: Not reported
Comments: Not reported

Future Area Name: Not reported
Future Sub Area Name: Not reported
Future Document Type: Not reported
Future Due Date: Not reported
Schedule Area Name: Not reported
Schedule Sub Area Name: Not reported
Schedule Document Type: Not reported
Schedule Due Date: Not reported
Schedule Revised Date: Not reported

VCP:

Facility ID: 1420129
Site Type: Voluntary Cleanup

Map ID
Direction
Distance
Elevation

MAP FINDINGS

Site

Database(s)

EDR ID Number
EPA ID Number

MICRONESIAN CARGO INTERNATIONAL (Continued)

S112966153

Site Type Detail: Voluntary Cleanup
Site Mgmt. Req.: NONE SPECIFIED
Acres: Not reported
National Priorities List: NO
Cleanup Oversight Agencies: SMBRP
Lead Agency: SMBRP
Lead Agency Description: DTSC - Site Cleanup Program
Project Manager: Lynn Nakashima
Supervisor: Barbara Cook
Division Branch: Cleanup Berkeley
Site Code: 200459
Assembly: 18
Senate: 09
Special Programs Code: Voluntary Cleanup Program
Status: No Further Action
Status Date: 12/21/1995
Restricted Use: NO
Funding: Responsible Party
Lat/Long: 37.80269 / -122.2845
APN: 4-5-4-1
Past Use: UNKNOWN
Potential COC: 10196
Confirmed COC: NONE SPECIFIED
Potential Description: SOIL
Alias Name: Not reported
Alias Type: Not reported

Completed Info:

Completed Area Name: Not reported
Completed Sub Area Name: Not reported
Completed Document Type: Not reported
Completed Date: Not reported
Comments: Not reported

Future Area Name: Not reported
Future Sub Area Name: Not reported
Future Document Type: Not reported
Future Due Date: Not reported
Schedule Area Name: Not reported
Schedule Sub Area Name: Not reported
Schedule Document Type: Not reported
Schedule Due Date: Not reported
Schedule Revised Date: Not reported

HAZNET:

envid: S112966153
Year: 2007
GEPAID: CAC002624091
Contact: RICHARD GONG
Telephone: 5104440955
Mailing Name: Not reported
Mailing Address: 637 BEACON ST
Mailing City,St,Zip: OAKLAND, CA 946103647
Gen County: Not reported
TSD EPA ID: CAL000161743
TSD County: Not reported
Waste Category: Unspecified oil-containing waste

Map ID
Direction
Distance
Elevation

MAP FINDINGS

Site

Database(s)

EDR ID Number
EPA ID Number

MICRONESIAN CARGO INTERNATIONAL (Continued)

S112966153

Disposal Method: Other Recovery Of Reclamation For Reuse Including Acid Regeneration,
Organics Recovery Ect
Tons: 4.58
Cat Decode: Unspecified oil-containing waste
Method Decode: Other Recovery Of Reclamation For Reuse Including Acid Regeneration,
Organics Recovery Ect
Facility County: Alameda

AX291 **CHANG'S AUTOMOTIVE**
WSW **1009 7TH STREET**
1/2-1 **OAKLAND, CA 94607**
0.978 mi.
5166 ft. **Site 2 of 2 in cluster AX**

ENVIROSTOR **S113054762**
VCP **N/A**
HAZNET

Relative:
Lower

ENVIROSTOR:
Facility ID: 1750019
Status: Certified
Status Date: 02/11/1999
Site Code: 200460
Site Type: Voluntary Cleanup
Site Type Detailed: Voluntary Cleanup
Acres: 0.25
NPL: NO
Regulatory Agencies: SMBRP
Lead Agency: SMBRP
Program Manager: Lynn Nakashima
Supervisor: Barbara Cook
Division Branch: Cleanup Berkeley
Assembly: 18
Senate: 09
Special Program: Voluntary Cleanup Program
Restricted Use: NO
Site Mgmt Req: NONE SPECIFIED
Funding: Responsible Party
Latitude: 37.80290
Longitude: -122.2855
APN: 4-19-2-3
Past Use: RETAIL - SERVICE STATION
Potential COC: Lead
Confirmed COC: Lead
Potential Description: SOIL
Alias Name: Not reported
Alias Type: Not reported

Completed Info:

Completed Area Name: Not reported
Completed Sub Area Name: Not reported
Completed Document Type: Not reported
Completed Date: Not reported
Comments: Not reported

Future Area Name: Not reported
Future Sub Area Name: Not reported
Future Document Type: Not reported
Future Due Date: Not reported
Schedule Area Name: Not reported
Schedule Sub Area Name: Not reported
Schedule Document Type: Not reported

Map ID
Direction
Distance
Elevation

MAP FINDINGS

Site

Database(s)

EDR ID Number
EPA ID Number

CHANG'S AUTOMOTIVE (Continued)

S113054762

Schedule Due Date: Not reported
Schedule Revised Date: Not reported

VCP:

Facility ID: 1750019
Site Type: Voluntary Cleanup
Site Type Detail: Voluntary Cleanup
Site Mgmt. Req.: NONE SPECIFIED
Acres: 0.25
National Priorities List: NO
Cleanup Oversight Agencies: SMBRP
Lead Agency: SMBRP
Lead Agency Description: DTSC - Site Cleanup Program
Project Manager: Lynn Nakashima
Supervisor: Barbara Cook
Division Branch: Cleanup Berkeley
Site Code: 200460
Assembly: 18
Senate: 09
Special Programs Code: Voluntary Cleanup Program
Status: Certified
Status Date: 02/11/1999
Restricted Use: NO
Funding: Responsible Party
Lat/Long: 37.80290 / -122.2855
APN: 4-19-2-3
Past Use: RETAIL - SERVICE STATION
Potential COC: 30013
Confirmed COC: 30013
Potential Description: SOIL
Alias Name: Not reported
Alias Type: Not reported

Completed Info:

Completed Area Name: Not reported
Completed Sub Area Name: Not reported
Completed Document Type: Not reported
Completed Date: Not reported
Comments: Not reported

Future Area Name: Not reported
Future Sub Area Name: Not reported
Future Document Type: Not reported
Future Due Date: Not reported
Schedule Area Name: Not reported
Schedule Sub Area Name: Not reported
Schedule Document Type: Not reported
Schedule Due Date: Not reported
Schedule Revised Date: Not reported

HAZNET:

envid: S113054762
Year: 2000
GEPAID: CAL000087908
Contact: --
Telephone: --
Mailing Name: Not reported

Map ID
Direction
Distance
Elevation

MAP FINDINGS

Site

Database(s)

EDR ID Number
EPA ID Number

CHANG'S AUTOMOTIVE (Continued)

S113054762

Mailing Address: 1009 7TH ST
Mailing City,St,Zip: OAKLAND, CA 946072613
Gen County: Not reported
TSD EPA ID: CAD059494310
TSD County: Not reported
Waste Category: Liquids with halogenated organic compounds >= 1,000 Mg./L
Disposal Method: Recycler
Tons: 0.91
Cat Decode: Liquids with halogenated organic compounds >= 1,000 Mg./L
Method Decode: Recycler
Facility County: Alameda

envid: S113054762
Year: 1997
GEPAID: CAL000087908
Contact: CHANG CURTIS
Telephone: 0000000000
Mailing Name: Not reported
Mailing Address: 1009 7TH ST
Mailing City,St,Zip: OAKLAND, CA 946072613
Gen County: Not reported
TSD EPA ID: CAD980887418
TSD County: Not reported
Waste Category: Aqueous solution with total organic residues less than 10 percent
Disposal Method: Transfer Station
Tons: .3753
Cat Decode: Aqueous solution with total organic residues less than 10 percent
Method Decode: Transfer Station
Facility County: 1

envid: S113054762
Year: 1994
GEPAID: CAL000087908
Contact: CHANG CURTIS
Telephone: 0000000000
Mailing Name: Not reported
Mailing Address: 1009 7TH ST
Mailing City,St,Zip: OAKLAND, CA 946072613
Gen County: Not reported
TSD EPA ID: CAD009452657
TSD County: Not reported
Waste Category: Unspecified organic liquid mixture
Disposal Method: Recycler
Tons: .3961
Cat Decode: Unspecified organic liquid mixture
Method Decode: Recycler
Facility County: 1

Count: 16 records.

ORPHAN SUMMARY

City	EDR ID	Site Name	Site Address	Zip	Database(s)
EMERYVILLE	S116165226	A C TRANSIT - EMERYVILLE	45TH STREET & SAN PABLO AVENUE	94608	ENVIROSTOR
OAKLAND	S118421409	ALLIANCE RESIDENTIAL REDEVELOPMENT	2820 & 2855 BROADWAY	94611	Alameda County CS
OAKLAND	S116165224	CYPRESS FREEWAY-3RD STREET SOUNDWA	3RD STREET BETWEEN CENTER AND	94607	ENVIROSTOR, VCP
OAKLAND	S116165257	SO. PRESCOTT NEIGHBORHOOD PARK	3RD STREET	94607	ENVIROSTOR, VCP
OAKLAND	S110326384	CAL TECH METALS	825, 829, 841 31ST STREET	94608	RESPONSE, ENVIROSTOR, LIENS, Cortese
OAKLAND	1000360806	AMERICAN CAN PACKAGING INC	3801 E 8TH ST	94604	SEMS-ARCHIVE, CORRACTS, RCRA-TSDF, RCRA-SQG, 2020 COR ACTION, FTTS, FINDS, ECHO
OAKLAND	S116165221	AT & SF RAILROAD PROPERTY	ALONG WOOD & 32ND STREET	94607	ENVIROSTOR, VCP
OAKLAND	S103881512	UPTOWN THEATER DISTRICT	BORDERED BY 20TH ST SAN PABLO		SLIC
OAKLAND	1003878946	PG&E GAS PLANT OAKLAND 601 2A	FIRST & WASHINGTON	94607	SEMS-ARCHIVE
OAKLAND	S116165234	MACARTHUR ST. ON-RAMP WIDENING PRO	I-580 FROM LOUISE TO ETTIE STR	94608	ENVIROSTOR, VCP
OAKLAND	S116165232	MANDELA PARKWAY EXTENSION PROJECT	MANDELA PARKWAY AND 32ND STREE	94607	ENVIROSTOR, VCP
OAKLAND	S116165227	MANDELA PARKWAY CORRIDOR	MANDELA PARKWAY BETWEEN 34TH A	94607	ENVIROSTOR, VCP
OAKLAND	S109277169	MACARTHUR BART STATION/TRANSIT VIL	NONE 40TH STREET AND TELEGRAPH	94612	SLIC, BROWNFIELDS
OAKLAND	S117038744	BROOKLYN BASIN	OAK STREET TO 9TH AVENUE	94606	ENVIROSTOR, VCP
OAKLAND	S110376293	SHELL	UNK GRAND AVE & LAKESHORE DR	94610	Alameda County CS
OAKLAND	S106162033	OAKLAND REDEVELOPMENT AGENCY	UNKNOWN 11TH ST & WEBSTER ST	94606	SLIC

GOVERNMENT RECORDS SEARCHED / DATA CURRENCY TRACKING

To maintain currency of the following federal and state databases, EDR contacts the appropriate governmental agency on a monthly or quarterly basis, as required.

Number of Days to Update: Provides confirmation that EDR is reporting records that have been updated within 90 days from the date the government agency made the information available to the public.

STANDARD ENVIRONMENTAL RECORDS

Federal NPL site list

NPL: National Priority List

National Priorities List (Superfund). The NPL is a subset of CERCLIS and identifies over 1,200 sites for priority cleanup under the Superfund Program. NPL sites may encompass relatively large areas. As such, EDR provides polygon coverage for over 1,000 NPL site boundaries produced by EPA's Environmental Photographic Interpretation Center (EPIC) and regional EPA offices.

Date of Government Version: 03/07/2016	Source: EPA
Date Data Arrived at EDR: 04/05/2016	Telephone: N/A
Date Made Active in Reports: 04/15/2016	Last EDR Contact: 04/05/2016
Number of Days to Update: 10	Next Scheduled EDR Contact: 04/18/2016
	Data Release Frequency: Quarterly

NPL Site Boundaries

Sources:

EPA's Environmental Photographic Interpretation Center (EPIC)
Telephone: 202-564-7333

EPA Region 1
Telephone 617-918-1143

EPA Region 6
Telephone: 214-655-6659

EPA Region 3
Telephone 215-814-5418

EPA Region 7
Telephone: 913-551-7247

EPA Region 4
Telephone 404-562-8033

EPA Region 8
Telephone: 303-312-6774

EPA Region 5
Telephone 312-886-6686

EPA Region 9
Telephone: 415-947-4246

EPA Region 10
Telephone 206-553-8665

Proposed NPL: Proposed National Priority List Sites

A site that has been proposed for listing on the National Priorities List through the issuance of a proposed rule in the Federal Register. EPA then accepts public comments on the site, responds to the comments, and places on the NPL those sites that continue to meet the requirements for listing.

Date of Government Version: 03/07/2016	Source: EPA
Date Data Arrived at EDR: 04/05/2016	Telephone: N/A
Date Made Active in Reports: 04/15/2016	Last EDR Contact: 04/05/2016
Number of Days to Update: 10	Next Scheduled EDR Contact: 04/18/2016
	Data Release Frequency: Quarterly

NPL LIENS: Federal Superfund Liens

Federal Superfund Liens. Under the authority granted the USEPA by CERCLA of 1980, the USEPA has the authority to file liens against real property in order to recover remedial action expenditures or when the property owner received notification of potential liability. USEPA compiles a listing of filed notices of Superfund Liens.

Date of Government Version: 10/15/1991	Source: EPA
Date Data Arrived at EDR: 02/02/1994	Telephone: 202-564-4267
Date Made Active in Reports: 03/30/1994	Last EDR Contact: 08/15/2011
Number of Days to Update: 56	Next Scheduled EDR Contact: 11/28/2011
	Data Release Frequency: No Update Planned

GOVERNMENT RECORDS SEARCHED / DATA CURRENCY TRACKING

Federal Delisted NPL site list

Delisted NPL: National Priority List Deletions

The National Oil and Hazardous Substances Pollution Contingency Plan (NCP) establishes the criteria that the EPA uses to delete sites from the NPL. In accordance with 40 CFR 300.425.(e), sites may be deleted from the NPL where no further response is appropriate.

Date of Government Version: 03/07/2016	Source: EPA
Date Data Arrived at EDR: 04/05/2016	Telephone: N/A
Date Made Active in Reports: 04/15/2016	Last EDR Contact: 04/05/2016
Number of Days to Update: 10	Next Scheduled EDR Contact: 04/18/2016
	Data Release Frequency: Quarterly

Federal CERCLIS list

FEDERAL FACILITY: Federal Facility Site Information listing

A listing of National Priority List (NPL) and Base Realignment and Closure (BRAC) sites found in the Comprehensive Environmental Response, Compensation and Liability Information System (CERCLIS) Database where EPA Federal Facilities Restoration and Reuse Office is involved in cleanup activities.

Date of Government Version: 03/26/2015	Source: Environmental Protection Agency
Date Data Arrived at EDR: 04/08/2015	Telephone: 703-603-8704
Date Made Active in Reports: 06/11/2015	Last EDR Contact: 04/08/2016
Number of Days to Update: 64	Next Scheduled EDR Contact: 07/18/2016
	Data Release Frequency: Varies

SEMS: Superfund Enterprise Management System

SEMS (Superfund Enterprise Management System) tracks hazardous waste sites, potentially hazardous waste sites, and remedial activities performed in support of EPA's Superfund Program across the United States. The list was formerly known as CERCLIS, renamed to SEMS by the EPA in 2015. The list contains data on potentially hazardous waste sites that have been reported to the USEPA by states, municipalities, private companies and private persons, pursuant to Section 103 of the Comprehensive Environmental Response, Compensation, and Liability Act (CERCLA). This dataset also contains sites which are either proposed to or on the National Priorities List (NPL) and the sites which are in the screening and assessment phase for possible inclusion on the NPL.

Date of Government Version: 03/07/2016	Source: EPA
Date Data Arrived at EDR: 04/05/2016	Telephone: 800-424-9346
Date Made Active in Reports: 04/15/2016	Last EDR Contact: 04/05/2016
Number of Days to Update: 10	Next Scheduled EDR Contact: 08/01/2016
	Data Release Frequency: Quarterly

Federal CERCLIS NFRAP site list

SEMS-ARCHIVE: Superfund Enterprise Management System Archive

GOVERNMENT RECORDS SEARCHED / DATA CURRENCY TRACKING

SEMS-ARCHIVE (Superfund Enterprise Management System Archive) tracks sites that have no further interest under the Federal Superfund Program based on available information. The list was formerly known as the CERCLIS-NFRAP, renamed to SEMS ARCHIVE by the EPA in 2015. EPA may perform a minimal level of assessment work at a site while it is archived if site conditions change and/or new information becomes available. Archived sites have been removed and archived from the inventory of SEMS sites. Archived status indicates that, to the best of EPA's knowledge, assessment at a site has been completed and that EPA has determined no further steps will be taken to list the site on the National Priorities List (NPL), unless information indicates this decision was not appropriate or other considerations require a recommendation for listing at a later time. The decision does not necessarily mean that there is no hazard associated with a given site; it only means that, based upon available information, the location is not judged to be potential NPL site.

Date of Government Version: 03/07/2016	Source: EPA
Date Data Arrived at EDR: 04/05/2016	Telephone: 800-424-9346
Date Made Active in Reports: 04/15/2016	Last EDR Contact: 04/05/2016
Number of Days to Update: 10	Next Scheduled EDR Contact: 08/01/2016
	Data Release Frequency: Quarterly

Federal RCRA CORRACTS facilities list

CORRACTS: Corrective Action Report

CORRACTS identifies hazardous waste handlers with RCRA corrective action activity.

Date of Government Version: 12/09/2015	Source: EPA
Date Data Arrived at EDR: 03/02/2016	Telephone: 800-424-9346
Date Made Active in Reports: 04/05/2016	Last EDR Contact: 03/30/2016
Number of Days to Update: 34	Next Scheduled EDR Contact: 07/11/2016
	Data Release Frequency: Quarterly

Federal RCRA non-CORRACTS TSD facilities list

RCRA-TSDF: RCRA - Treatment, Storage and Disposal

RCRAInfo is EPA's comprehensive information system, providing access to data supporting the Resource Conservation and Recovery Act (RCRA) of 1976 and the Hazardous and Solid Waste Amendments (HSWA) of 1984. The database includes selective information on sites which generate, transport, store, treat and/or dispose of hazardous waste as defined by the Resource Conservation and Recovery Act (RCRA). Transporters are individuals or entities that move hazardous waste from the generator offsite to a facility that can recycle, treat, store, or dispose of the waste. TSDFs treat, store, or dispose of the waste.

Date of Government Version: 12/09/2015	Source: Environmental Protection Agency
Date Data Arrived at EDR: 03/02/2016	Telephone: (415) 495-8895
Date Made Active in Reports: 04/05/2016	Last EDR Contact: 03/30/2016
Number of Days to Update: 34	Next Scheduled EDR Contact: 07/11/2016
	Data Release Frequency: Quarterly

Federal RCRA generators list

RCRA-LQG: RCRA - Large Quantity Generators

RCRAInfo is EPA's comprehensive information system, providing access to data supporting the Resource Conservation and Recovery Act (RCRA) of 1976 and the Hazardous and Solid Waste Amendments (HSWA) of 1984. The database includes selective information on sites which generate, transport, store, treat and/or dispose of hazardous waste as defined by the Resource Conservation and Recovery Act (RCRA). Large quantity generators (LQGs) generate over 1,000 kilograms (kg) of hazardous waste, or over 1 kg of acutely hazardous waste per month.

Date of Government Version: 12/09/2015	Source: Environmental Protection Agency
Date Data Arrived at EDR: 03/02/2016	Telephone: (415) 495-8895
Date Made Active in Reports: 04/05/2016	Last EDR Contact: 03/30/2016
Number of Days to Update: 34	Next Scheduled EDR Contact: 07/11/2016
	Data Release Frequency: Quarterly

GOVERNMENT RECORDS SEARCHED / DATA CURRENCY TRACKING

RCRA-SQG: RCRA - Small Quantity Generators

RCRAInfo is EPA's comprehensive information system, providing access to data supporting the Resource Conservation and Recovery Act (RCRA) of 1976 and the Hazardous and Solid Waste Amendments (HSWA) of 1984. The database includes selective information on sites which generate, transport, store, treat and/or dispose of hazardous waste as defined by the Resource Conservation and Recovery Act (RCRA). Small quantity generators (SQGs) generate between 100 kg and 1,000 kg of hazardous waste per month.

Date of Government Version: 12/09/2015	Source: Environmental Protection Agency
Date Data Arrived at EDR: 03/02/2016	Telephone: (415) 495-8895
Date Made Active in Reports: 04/05/2016	Last EDR Contact: 03/30/2016
Number of Days to Update: 34	Next Scheduled EDR Contact: 07/11/2016
	Data Release Frequency: Quarterly

RCRA-CESQG: RCRA - Conditionally Exempt Small Quantity Generators

RCRAInfo is EPA's comprehensive information system, providing access to data supporting the Resource Conservation and Recovery Act (RCRA) of 1976 and the Hazardous and Solid Waste Amendments (HSWA) of 1984. The database includes selective information on sites which generate, transport, store, treat and/or dispose of hazardous waste as defined by the Resource Conservation and Recovery Act (RCRA). Conditionally exempt small quantity generators (CESQGs) generate less than 100 kg of hazardous waste, or less than 1 kg of acutely hazardous waste per month.

Date of Government Version: 12/09/2015	Source: Environmental Protection Agency
Date Data Arrived at EDR: 03/02/2016	Telephone: (415) 495-8895
Date Made Active in Reports: 04/05/2016	Last EDR Contact: 03/30/2016
Number of Days to Update: 34	Next Scheduled EDR Contact: 07/11/2016
	Data Release Frequency: Varies

Federal institutional controls / engineering controls registries

LUCIS: Land Use Control Information System

LUCIS contains records of land use control information pertaining to the former Navy Base Realignment and Closure properties.

Date of Government Version: 05/28/2015	Source: Department of the Navy
Date Data Arrived at EDR: 05/29/2015	Telephone: 843-820-7326
Date Made Active in Reports: 06/11/2015	Last EDR Contact: 02/16/2016
Number of Days to Update: 13	Next Scheduled EDR Contact: 05/30/2016
	Data Release Frequency: Varies

US ENG CONTROLS: Engineering Controls Sites List

A listing of sites with engineering controls in place. Engineering controls include various forms of caps, building foundations, liners, and treatment methods to create pathway elimination for regulated substances to enter environmental media or effect human health.

Date of Government Version: 09/10/2015	Source: Environmental Protection Agency
Date Data Arrived at EDR: 09/11/2015	Telephone: 703-603-0695
Date Made Active in Reports: 11/03/2015	Last EDR Contact: 02/29/2016
Number of Days to Update: 53	Next Scheduled EDR Contact: 06/13/2016
	Data Release Frequency: Varies

US INST CONTROL: Sites with Institutional Controls

A listing of sites with institutional controls in place. Institutional controls include administrative measures, such as groundwater use restrictions, construction restrictions, property use restrictions, and post remediation care requirements intended to prevent exposure to contaminants remaining on site. Deed restrictions are generally required as part of the institutional controls.

Date of Government Version: 09/10/2015	Source: Environmental Protection Agency
Date Data Arrived at EDR: 09/11/2015	Telephone: 703-603-0695
Date Made Active in Reports: 11/03/2015	Last EDR Contact: 02/29/2016
Number of Days to Update: 53	Next Scheduled EDR Contact: 06/13/2016
	Data Release Frequency: Varies

GOVERNMENT RECORDS SEARCHED / DATA CURRENCY TRACKING

Federal ERNS list

ERNS: Emergency Response Notification System

Emergency Response Notification System. ERNS records and stores information on reported releases of oil and hazardous substances.

Date of Government Version: 06/22/2015
Date Data Arrived at EDR: 06/26/2015
Date Made Active in Reports: 09/16/2015
Number of Days to Update: 82

Source: National Response Center, United States Coast Guard
Telephone: 202-267-2180
Last EDR Contact: 03/30/2016
Next Scheduled EDR Contact: 07/11/2016
Data Release Frequency: Annually

State- and tribal - equivalent NPL

RESPONSE: State Response Sites

Identifies confirmed release sites where DTSC is involved in remediation, either in a lead or oversight capacity. These confirmed release sites are generally high-priority and high potential risk.

Date of Government Version: 02/01/2016
Date Data Arrived at EDR: 02/03/2016
Date Made Active in Reports: 03/22/2016
Number of Days to Update: 48

Source: Department of Toxic Substances Control
Telephone: 916-323-3400
Last EDR Contact: 05/04/2016
Next Scheduled EDR Contact: 08/15/2016
Data Release Frequency: Quarterly

State- and tribal - equivalent CERCLIS

ENVIROSTOR: EnviroStor Database

The Department of Toxic Substances Control's (DTSC's) Site Mitigation and Brownfields Reuse Program's (SMBRP's) EnviroStor database identifies sites that have known contamination or sites for which there may be reasons to investigate further. The database includes the following site types: Federal Superfund sites (National Priorities List (NPL)); State Response, including Military Facilities and State Superfund; Voluntary Cleanup; and School sites. EnviroStor provides similar information to the information that was available in CalSites, and provides additional site information, including, but not limited to, identification of formerly-contaminated properties that have been released for reuse, properties where environmental deed restrictions have been recorded to prevent inappropriate land uses, and risk characterization information that is used to assess potential impacts to public health and the environment at contaminated sites.

Date of Government Version: 02/01/2016
Date Data Arrived at EDR: 02/03/2016
Date Made Active in Reports: 03/22/2016
Number of Days to Update: 48

Source: Department of Toxic Substances Control
Telephone: 916-323-3400
Last EDR Contact: 05/04/2016
Next Scheduled EDR Contact: 08/15/2016
Data Release Frequency: Quarterly

State and tribal landfill and/or solid waste disposal site lists

SWF/LF (SWIS): Solid Waste Information System

Active, Closed and Inactive Landfills. SWF/LF records typically contain an inventory of solid waste disposal facilities or landfills. These may be active or inactive facilities or open dumps that failed to meet RCRA Section 4004 criteria for solid waste landfills or disposal sites.

Date of Government Version: 02/15/2016
Date Data Arrived at EDR: 02/17/2016
Date Made Active in Reports: 04/01/2016
Number of Days to Update: 44

Source: Department of Resources Recycling and Recovery
Telephone: 916-341-6320
Last EDR Contact: 02/17/2016
Next Scheduled EDR Contact: 05/30/2016
Data Release Frequency: Quarterly

State and tribal leaking storage tank lists

GOVERNMENT RECORDS SEARCHED / DATA CURRENCY TRACKING

LUST REG 8: Leaking Underground Storage Tanks

California Regional Water Quality Control Board Santa Ana Region (8). For more current information, please refer to the State Water Resources Control Board's LUST database.

Date of Government Version: 02/14/2005
Date Data Arrived at EDR: 02/15/2005
Date Made Active in Reports: 03/28/2005
Number of Days to Update: 41

Source: California Regional Water Quality Control Board Santa Ana Region (8)
Telephone: 909-782-4496
Last EDR Contact: 08/15/2011
Next Scheduled EDR Contact: 11/28/2011
Data Release Frequency: Varies

LUST REG 3: Leaking Underground Storage Tank Database

Leaking Underground Storage Tank locations. Monterey, San Benito, San Luis Obispo, Santa Barbara, Santa Cruz counties.

Date of Government Version: 05/19/2003
Date Data Arrived at EDR: 05/19/2003
Date Made Active in Reports: 06/02/2003
Number of Days to Update: 14

Source: California Regional Water Quality Control Board Central Coast Region (3)
Telephone: 805-542-4786
Last EDR Contact: 07/18/2011
Next Scheduled EDR Contact: 10/31/2011
Data Release Frequency: No Update Planned

LUST REG 4: Underground Storage Tank Leak List

Los Angeles, Ventura counties. For more current information, please refer to the State Water Resources Control Board's LUST database.

Date of Government Version: 09/07/2004
Date Data Arrived at EDR: 09/07/2004
Date Made Active in Reports: 10/12/2004
Number of Days to Update: 35

Source: California Regional Water Quality Control Board Los Angeles Region (4)
Telephone: 213-576-6710
Last EDR Contact: 09/06/2011
Next Scheduled EDR Contact: 12/19/2011
Data Release Frequency: No Update Planned

LUST REG 5: Leaking Underground Storage Tank Database

Leaking Underground Storage Tank locations. Alameda, Alpine, Amador, Butte, Colusa, Contra Costa, Calveras, El Dorado, Fresno, Glenn, Kern, Kings, Lake, Lassen, Madera, Mariposa, Merced, Modoc, Napa, Nevada, Placer, Plumas, Sacramento, San Joaquin, Shasta, Solano, Stanislaus, Sutter, Tehama, Tulare, Tuolumne, Yolo, Yuba counties.

Date of Government Version: 07/01/2008
Date Data Arrived at EDR: 07/22/2008
Date Made Active in Reports: 07/31/2008
Number of Days to Update: 9

Source: California Regional Water Quality Control Board Central Valley Region (5)
Telephone: 916-464-4834
Last EDR Contact: 07/01/2011
Next Scheduled EDR Contact: 10/17/2011
Data Release Frequency: No Update Planned

LUST REG 6L: Leaking Underground Storage Tank Case Listing

For more current information, please refer to the State Water Resources Control Board's LUST database.

Date of Government Version: 09/09/2003
Date Data Arrived at EDR: 09/10/2003
Date Made Active in Reports: 10/07/2003
Number of Days to Update: 27

Source: California Regional Water Quality Control Board Lahontan Region (6)
Telephone: 530-542-5572
Last EDR Contact: 09/12/2011
Next Scheduled EDR Contact: 12/26/2011
Data Release Frequency: No Update Planned

LUST REG 9: Leaking Underground Storage Tank Report

Orange, Riverside, San Diego counties. For more current information, please refer to the State Water Resources Control Board's LUST database.

Date of Government Version: 03/01/2001
Date Data Arrived at EDR: 04/23/2001
Date Made Active in Reports: 05/21/2001
Number of Days to Update: 28

Source: California Regional Water Quality Control Board San Diego Region (9)
Telephone: 858-637-5595
Last EDR Contact: 09/26/2011
Next Scheduled EDR Contact: 01/09/2012
Data Release Frequency: No Update Planned

GOVERNMENT RECORDS SEARCHED / DATA CURRENCY TRACKING

LUST REG 7: Leaking Underground Storage Tank Case Listing

Leaking Underground Storage Tank locations. Imperial, Riverside, San Diego, Santa Barbara counties.

Date of Government Version: 02/26/2004

Date Data Arrived at EDR: 02/26/2004

Date Made Active in Reports: 03/24/2004

Number of Days to Update: 27

Source: California Regional Water Quality Control Board Colorado River Basin Region (7)

Telephone: 760-776-8943

Last EDR Contact: 08/01/2011

Next Scheduled EDR Contact: 11/14/2011

Data Release Frequency: No Update Planned

LUST: Geotracker's Leaking Underground Fuel Tank Report

Leaking Underground Storage Tank Incident Reports. LUST records contain an inventory of reported leaking underground storage tank incidents. Not all states maintain these records, and the information stored varies by state. For more information on a particular leaking underground storage tank sites, please contact the appropriate regulatory agency.

Date of Government Version: 12/14/2015

Date Data Arrived at EDR: 12/14/2015

Date Made Active in Reports: 02/08/2016

Number of Days to Update: 56

Source: State Water Resources Control Board

Telephone: see region list

Last EDR Contact: 03/16/2016

Next Scheduled EDR Contact: 06/27/2016

Data Release Frequency: Quarterly

LUST REG 2: Fuel Leak List

Leaking Underground Storage Tank locations. Alameda, Contra Costa, Marin, Napa, San Francisco, San Mateo, Santa Clara, Solano, Sonoma counties.

Date of Government Version: 09/30/2004

Date Data Arrived at EDR: 10/20/2004

Date Made Active in Reports: 11/19/2004

Number of Days to Update: 30

Source: California Regional Water Quality Control Board San Francisco Bay Region (2)

Telephone: 510-622-2433

Last EDR Contact: 09/19/2011

Next Scheduled EDR Contact: 01/02/2012

Data Release Frequency: Quarterly

LUST REG 1: Active Toxic Site Investigation

Del Norte, Humboldt, Lake, Mendocino, Modoc, Siskiyou, Sonoma, Trinity counties. For more current information, please refer to the State Water Resources Control Board's LUST database.

Date of Government Version: 02/01/2001

Date Data Arrived at EDR: 02/28/2001

Date Made Active in Reports: 03/29/2001

Number of Days to Update: 29

Source: California Regional Water Quality Control Board North Coast (1)

Telephone: 707-570-3769

Last EDR Contact: 08/01/2011

Next Scheduled EDR Contact: 11/14/2011

Data Release Frequency: No Update Planned

LUST REG 6V: Leaking Underground Storage Tank Case Listing

Leaking Underground Storage Tank locations. Inyo, Kern, Los Angeles, Mono, San Bernardino counties.

Date of Government Version: 06/07/2005

Date Data Arrived at EDR: 06/07/2005

Date Made Active in Reports: 06/29/2005

Number of Days to Update: 22

Source: California Regional Water Quality Control Board Victorville Branch Office (6)

Telephone: 760-241-7365

Last EDR Contact: 09/12/2011

Next Scheduled EDR Contact: 12/26/2011

Data Release Frequency: No Update Planned

INDIAN LUST R10: Leaking Underground Storage Tanks on Indian Land

LUSTs on Indian land in Alaska, Idaho, Oregon and Washington.

Date of Government Version: 01/07/2016

Date Data Arrived at EDR: 01/08/2016

Date Made Active in Reports: 02/18/2016

Number of Days to Update: 41

Source: EPA Region 10

Telephone: 206-553-2857

Last EDR Contact: 04/29/2016

Next Scheduled EDR Contact: 08/08/2016

Data Release Frequency: Quarterly

GOVERNMENT RECORDS SEARCHED / DATA CURRENCY TRACKING

INDIAN LUST R5: Leaking Underground Storage Tanks on Indian Land

Leaking underground storage tanks located on Indian Land in Michigan, Minnesota and Wisconsin.

Date of Government Version: 11/04/2015	Source: EPA, Region 5
Date Data Arrived at EDR: 11/13/2015	Telephone: 312-886-7439
Date Made Active in Reports: 01/04/2016	Last EDR Contact: 04/27/2016
Number of Days to Update: 52	Next Scheduled EDR Contact: 08/08/2016
	Data Release Frequency: Varies

INDIAN LUST R1: Leaking Underground Storage Tanks on Indian Land

A listing of leaking underground storage tank locations on Indian Land.

Date of Government Version: 10/27/2015	Source: EPA Region 1
Date Data Arrived at EDR: 10/29/2015	Telephone: 617-918-1313
Date Made Active in Reports: 01/04/2016	Last EDR Contact: 04/29/2016
Number of Days to Update: 67	Next Scheduled EDR Contact: 08/08/2016
	Data Release Frequency: Varies

INDIAN LUST R4: Leaking Underground Storage Tanks on Indian Land

LUSTs on Indian land in Florida, Mississippi and North Carolina.

Date of Government Version: 11/24/2015	Source: EPA Region 4
Date Data Arrived at EDR: 12/01/2015	Telephone: 404-562-8677
Date Made Active in Reports: 01/04/2016	Last EDR Contact: 04/26/2016
Number of Days to Update: 34	Next Scheduled EDR Contact: 08/08/2016
	Data Release Frequency: Semi-Annually

INDIAN LUST R6: Leaking Underground Storage Tanks on Indian Land

LUSTs on Indian land in New Mexico and Oklahoma.

Date of Government Version: 08/20/2015	Source: EPA Region 6
Date Data Arrived at EDR: 10/30/2015	Telephone: 214-665-6597
Date Made Active in Reports: 02/18/2016	Last EDR Contact: 04/29/2016
Number of Days to Update: 111	Next Scheduled EDR Contact: 08/08/2016
	Data Release Frequency: Varies

INDIAN LUST R7: Leaking Underground Storage Tanks on Indian Land

LUSTs on Indian land in Iowa, Kansas, and Nebraska

Date of Government Version: 03/30/2015	Source: EPA Region 7
Date Data Arrived at EDR: 04/28/2015	Telephone: 913-551-7003
Date Made Active in Reports: 06/22/2015	Last EDR Contact: 04/29/2016
Number of Days to Update: 55	Next Scheduled EDR Contact: 08/08/2016
	Data Release Frequency: Varies

INDIAN LUST R8: Leaking Underground Storage Tanks on Indian Land

LUSTs on Indian land in Colorado, Montana, North Dakota, South Dakota, Utah and Wyoming.

Date of Government Version: 10/13/2015	Source: EPA Region 8
Date Data Arrived at EDR: 10/23/2015	Telephone: 303-312-6271
Date Made Active in Reports: 02/18/2016	Last EDR Contact: 04/27/2016
Number of Days to Update: 118	Next Scheduled EDR Contact: 08/08/2016
	Data Release Frequency: Quarterly

INDIAN LUST R9: Leaking Underground Storage Tanks on Indian Land

LUSTs on Indian land in Arizona, California, New Mexico and Nevada

Date of Government Version: 01/08/2015	Source: Environmental Protection Agency
Date Data Arrived at EDR: 01/08/2015	Telephone: 415-972-3372
Date Made Active in Reports: 02/09/2015	Last EDR Contact: 04/27/2016
Number of Days to Update: 32	Next Scheduled EDR Contact: 08/08/2016
	Data Release Frequency: Quarterly

GOVERNMENT RECORDS SEARCHED / DATA CURRENCY TRACKING

SLIC: Statewide SLIC Cases

The SLIC (Spills, Leaks, Investigations and Cleanup) program is designed to protect and restore water quality from spills, leaks, and similar discharges.

Date of Government Version: 12/14/2015
Date Data Arrived at EDR: 12/14/2015
Date Made Active in Reports: 02/08/2016
Number of Days to Update: 56

Source: State Water Resources Control Board
Telephone: 866-480-1028
Last EDR Contact: 03/16/2016
Next Scheduled EDR Contact: 06/27/2016
Data Release Frequency: Varies

SLIC REG 1: Active Toxic Site Investigations

The SLIC (Spills, Leaks, Investigations and Cleanup) program is designed to protect and restore water quality from spills, leaks, and similar discharges.

Date of Government Version: 04/03/2003
Date Data Arrived at EDR: 04/07/2003
Date Made Active in Reports: 04/25/2003
Number of Days to Update: 18

Source: California Regional Water Quality Control Board, North Coast Region (1)
Telephone: 707-576-2220
Last EDR Contact: 08/01/2011
Next Scheduled EDR Contact: 11/14/2011
Data Release Frequency: No Update Planned

SLIC REG 2: Spills, Leaks, Investigation & Cleanup Cost Recovery Listing

The SLIC (Spills, Leaks, Investigations and Cleanup) program is designed to protect and restore water quality from spills, leaks, and similar discharges.

Date of Government Version: 09/30/2004
Date Data Arrived at EDR: 10/20/2004
Date Made Active in Reports: 11/19/2004
Number of Days to Update: 30

Source: Regional Water Quality Control Board San Francisco Bay Region (2)
Telephone: 510-286-0457
Last EDR Contact: 09/19/2011
Next Scheduled EDR Contact: 01/02/2012
Data Release Frequency: Quarterly

SLIC REG 3: Spills, Leaks, Investigation & Cleanup Cost Recovery Listing

The SLIC (Spills, Leaks, Investigations and Cleanup) program is designed to protect and restore water quality from spills, leaks, and similar discharges.

Date of Government Version: 05/18/2006
Date Data Arrived at EDR: 05/18/2006
Date Made Active in Reports: 06/15/2006
Number of Days to Update: 28

Source: California Regional Water Quality Control Board Central Coast Region (3)
Telephone: 805-549-3147
Last EDR Contact: 07/18/2011
Next Scheduled EDR Contact: 10/31/2011
Data Release Frequency: Semi-Annually

SLIC REG 4: Spills, Leaks, Investigation & Cleanup Cost Recovery Listing

The SLIC (Spills, Leaks, Investigations and Cleanup) program is designed to protect and restore water quality from spills, leaks, and similar discharges.

Date of Government Version: 11/17/2004
Date Data Arrived at EDR: 11/18/2004
Date Made Active in Reports: 01/04/2005
Number of Days to Update: 47

Source: Region Water Quality Control Board Los Angeles Region (4)
Telephone: 213-576-6600
Last EDR Contact: 07/01/2011
Next Scheduled EDR Contact: 10/17/2011
Data Release Frequency: Varies

SLIC REG 5: Spills, Leaks, Investigation & Cleanup Cost Recovery Listing

The SLIC (Spills, Leaks, Investigations and Cleanup) program is designed to protect and restore water quality from spills, leaks, and similar discharges.

Date of Government Version: 04/01/2005
Date Data Arrived at EDR: 04/05/2005
Date Made Active in Reports: 04/21/2005
Number of Days to Update: 16

Source: Regional Water Quality Control Board Central Valley Region (5)
Telephone: 916-464-3291
Last EDR Contact: 09/12/2011
Next Scheduled EDR Contact: 12/26/2011
Data Release Frequency: Semi-Annually

GOVERNMENT RECORDS SEARCHED / DATA CURRENCY TRACKING

SLIC REG 6V: Spills, Leaks, Investigation & Cleanup Cost Recovery Listing

The SLIC (Spills, Leaks, Investigations and Cleanup) program is designed to protect and restore water quality from spills, leaks, and similar discharges.

Date of Government Version: 05/24/2005
Date Data Arrived at EDR: 05/25/2005
Date Made Active in Reports: 06/16/2005
Number of Days to Update: 22

Source: Regional Water Quality Control Board, Victorville Branch
Telephone: 619-241-6583
Last EDR Contact: 08/15/2011
Next Scheduled EDR Contact: 11/28/2011
Data Release Frequency: Semi-Annually

SLIC REG 6L: SLIC Sites

The SLIC (Spills, Leaks, Investigations and Cleanup) program is designed to protect and restore water quality from spills, leaks, and similar discharges.

Date of Government Version: 09/07/2004
Date Data Arrived at EDR: 09/07/2004
Date Made Active in Reports: 10/12/2004
Number of Days to Update: 35

Source: California Regional Water Quality Control Board, Lahontan Region
Telephone: 530-542-5574
Last EDR Contact: 08/15/2011
Next Scheduled EDR Contact: 11/28/2011
Data Release Frequency: No Update Planned

SLIC REG 7: SLIC List

The SLIC (Spills, Leaks, Investigations and Cleanup) program is designed to protect and restore water quality from spills, leaks, and similar discharges.

Date of Government Version: 11/24/2004
Date Data Arrived at EDR: 11/29/2004
Date Made Active in Reports: 01/04/2005
Number of Days to Update: 36

Source: California Regional Quality Control Board, Colorado River Basin Region
Telephone: 760-346-7491
Last EDR Contact: 08/01/2011
Next Scheduled EDR Contact: 11/14/2011
Data Release Frequency: No Update Planned

SLIC REG 8: Spills, Leaks, Investigation & Cleanup Cost Recovery Listing

The SLIC (Spills, Leaks, Investigations and Cleanup) program is designed to protect and restore water quality from spills, leaks, and similar discharges.

Date of Government Version: 04/03/2008
Date Data Arrived at EDR: 04/03/2008
Date Made Active in Reports: 04/14/2008
Number of Days to Update: 11

Source: California Region Water Quality Control Board Santa Ana Region (8)
Telephone: 951-782-3298
Last EDR Contact: 09/12/2011
Next Scheduled EDR Contact: 12/26/2011
Data Release Frequency: Semi-Annually

SLIC REG 9: Spills, Leaks, Investigation & Cleanup Cost Recovery Listing

The SLIC (Spills, Leaks, Investigations and Cleanup) program is designed to protect and restore water quality from spills, leaks, and similar discharges.

Date of Government Version: 09/10/2007
Date Data Arrived at EDR: 09/11/2007
Date Made Active in Reports: 09/28/2007
Number of Days to Update: 17

Source: California Regional Water Quality Control Board San Diego Region (9)
Telephone: 858-467-2980
Last EDR Contact: 08/08/2011
Next Scheduled EDR Contact: 11/21/2011
Data Release Frequency: Annually

State and tribal registered storage tank lists

FEMA UST: Underground Storage Tank Listing

A listing of all FEMA owned underground storage tanks.

Date of Government Version: 01/01/2010
Date Data Arrived at EDR: 02/16/2010
Date Made Active in Reports: 04/12/2010
Number of Days to Update: 55

Source: FEMA
Telephone: 202-646-5797
Last EDR Contact: 04/11/2016
Next Scheduled EDR Contact: 07/25/2016
Data Release Frequency: Varies

GOVERNMENT RECORDS SEARCHED / DATA CURRENCY TRACKING

UST: Active UST Facilities

Active UST facilities gathered from the local regulatory agencies

Date of Government Version: 03/14/2016	Source: SWRCB
Date Data Arrived at EDR: 03/16/2016	Telephone: 916-341-5851
Date Made Active in Reports: 05/04/2016	Last EDR Contact: 03/16/2016
Number of Days to Update: 49	Next Scheduled EDR Contact: 06/27/2016
	Data Release Frequency: Semi-Annually

AST: Aboveground Petroleum Storage Tank Facilities

A listing of aboveground storage tank petroleum storage tank locations.

Date of Government Version: 08/01/2009	Source: California Environmental Protection Agency
Date Data Arrived at EDR: 09/10/2009	Telephone: 916-327-5092
Date Made Active in Reports: 10/01/2009	Last EDR Contact: 03/11/2016
Number of Days to Update: 21	Next Scheduled EDR Contact: 07/11/2016
	Data Release Frequency: Quarterly

INDIAN UST R1: Underground Storage Tanks on Indian Land

The Indian Underground Storage Tank (UST) database provides information about underground storage tanks on Indian land in EPA Region 1 (Connecticut, Maine, Massachusetts, New Hampshire, Rhode Island, Vermont and ten Tribal Nations).

Date of Government Version: 10/20/2015	Source: EPA, Region 1
Date Data Arrived at EDR: 10/29/2015	Telephone: 617-918-1313
Date Made Active in Reports: 01/04/2016	Last EDR Contact: 04/29/2016
Number of Days to Update: 67	Next Scheduled EDR Contact: 08/08/2016
	Data Release Frequency: Varies

INDIAN UST R4: Underground Storage Tanks on Indian Land

The Indian Underground Storage Tank (UST) database provides information about underground storage tanks on Indian land in EPA Region 4 (Alabama, Florida, Georgia, Kentucky, Mississippi, North Carolina, South Carolina, Tennessee and Tribal Nations)

Date of Government Version: 11/24/2015	Source: EPA Region 4
Date Data Arrived at EDR: 12/01/2015	Telephone: 404-562-9424
Date Made Active in Reports: 01/04/2016	Last EDR Contact: 04/26/2016
Number of Days to Update: 34	Next Scheduled EDR Contact: 08/08/2016
	Data Release Frequency: Semi-Annually

INDIAN UST R5: Underground Storage Tanks on Indian Land

The Indian Underground Storage Tank (UST) database provides information about underground storage tanks on Indian land in EPA Region 5 (Michigan, Minnesota and Wisconsin and Tribal Nations).

Date of Government Version: 11/05/2015	Source: EPA Region 5
Date Data Arrived at EDR: 11/13/2015	Telephone: 312-886-6136
Date Made Active in Reports: 01/04/2016	Last EDR Contact: 04/27/2016
Number of Days to Update: 52	Next Scheduled EDR Contact: 08/08/2016
	Data Release Frequency: Varies

INDIAN UST R6: Underground Storage Tanks on Indian Land

The Indian Underground Storage Tank (UST) database provides information about underground storage tanks on Indian land in EPA Region 6 (Louisiana, Arkansas, Oklahoma, New Mexico, Texas and 65 Tribes).

Date of Government Version: 08/20/2015	Source: EPA Region 6
Date Data Arrived at EDR: 10/30/2015	Telephone: 214-665-7591
Date Made Active in Reports: 02/18/2016	Last EDR Contact: 04/29/2016
Number of Days to Update: 111	Next Scheduled EDR Contact: 08/08/2016
	Data Release Frequency: Semi-Annually

GOVERNMENT RECORDS SEARCHED / DATA CURRENCY TRACKING

INDIAN UST R7: Underground Storage Tanks on Indian Land

The Indian Underground Storage Tank (UST) database provides information about underground storage tanks on Indian land in EPA Region 7 (Iowa, Kansas, Missouri, Nebraska, and 9 Tribal Nations).

Date of Government Version: 09/23/2014	Source: EPA Region 7
Date Data Arrived at EDR: 11/25/2014	Telephone: 913-551-7003
Date Made Active in Reports: 01/29/2015	Last EDR Contact: 04/29/2016
Number of Days to Update: 65	Next Scheduled EDR Contact: 08/08/2016
	Data Release Frequency: Varies

INDIAN UST R8: Underground Storage Tanks on Indian Land

The Indian Underground Storage Tank (UST) database provides information about underground storage tanks on Indian land in EPA Region 8 (Colorado, Montana, North Dakota, South Dakota, Utah, Wyoming and 27 Tribal Nations).

Date of Government Version: 10/13/2015	Source: EPA Region 8
Date Data Arrived at EDR: 10/23/2015	Telephone: 303-312-6137
Date Made Active in Reports: 02/18/2016	Last EDR Contact: 04/29/2016
Number of Days to Update: 118	Next Scheduled EDR Contact: 08/08/2016
	Data Release Frequency: Quarterly

INDIAN UST R10: Underground Storage Tanks on Indian Land

The Indian Underground Storage Tank (UST) database provides information about underground storage tanks on Indian land in EPA Region 10 (Alaska, Idaho, Oregon, Washington, and Tribal Nations).

Date of Government Version: 01/07/2016	Source: EPA Region 10
Date Data Arrived at EDR: 01/08/2016	Telephone: 206-553-2857
Date Made Active in Reports: 02/18/2016	Last EDR Contact: 04/29/2016
Number of Days to Update: 41	Next Scheduled EDR Contact: 08/08/2016
	Data Release Frequency: Quarterly

INDIAN UST R9: Underground Storage Tanks on Indian Land

The Indian Underground Storage Tank (UST) database provides information about underground storage tanks on Indian land in EPA Region 9 (Arizona, California, Hawaii, Nevada, the Pacific Islands, and Tribal Nations).

Date of Government Version: 12/14/2014	Source: EPA Region 9
Date Data Arrived at EDR: 02/13/2015	Telephone: 415-972-3368
Date Made Active in Reports: 03/13/2015	Last EDR Contact: 04/27/2016
Number of Days to Update: 28	Next Scheduled EDR Contact: 08/08/2016
	Data Release Frequency: Quarterly

State and tribal voluntary cleanup sites

INDIAN VCP R1: Voluntary Cleanup Priority Listing

A listing of voluntary cleanup priority sites located on Indian Land located in Region 1.

Date of Government Version: 07/27/2015	Source: EPA, Region 1
Date Data Arrived at EDR: 09/29/2015	Telephone: 617-918-1102
Date Made Active in Reports: 02/18/2016	Last EDR Contact: 04/01/2016
Number of Days to Update: 142	Next Scheduled EDR Contact: 07/11/2016
	Data Release Frequency: Varies

VCP: Voluntary Cleanup Program Properties

Contains low threat level properties with either confirmed or unconfirmed releases and the project proponents have request that DTSC oversee investigation and/or cleanup activities and have agreed to provide coverage for DTSC's costs.

Date of Government Version: 02/01/2016	Source: Department of Toxic Substances Control
Date Data Arrived at EDR: 02/03/2016	Telephone: 916-323-3400
Date Made Active in Reports: 03/22/2016	Last EDR Contact: 05/04/2016
Number of Days to Update: 48	Next Scheduled EDR Contact: 08/15/2016
	Data Release Frequency: Quarterly

GOVERNMENT RECORDS SEARCHED / DATA CURRENCY TRACKING

INDIAN VCP R7: Voluntary Cleanup Priority Listing

A listing of voluntary cleanup priority sites located on Indian Land located in Region 7.

Date of Government Version: 03/20/2008
Date Data Arrived at EDR: 04/22/2008
Date Made Active in Reports: 05/19/2008
Number of Days to Update: 27

Source: EPA, Region 7
Telephone: 913-551-7365
Last EDR Contact: 04/20/2009
Next Scheduled EDR Contact: 07/20/2009
Data Release Frequency: Varies

State and tribal Brownfields sites

BROWNFIELDS: Considered Brownfields Sites Listing

A listing of sites the SWRCB considers to be Brownfields since these are sites have come to them through the MOA Process.

Date of Government Version: 02/29/2016
Date Data Arrived at EDR: 03/07/2016
Date Made Active in Reports: 05/04/2016
Number of Days to Update: 58

Source: State Water Resources Control Board
Telephone: 916-323-7905
Last EDR Contact: 03/07/2016
Next Scheduled EDR Contact: 06/20/2016
Data Release Frequency: Varies

ADDITIONAL ENVIRONMENTAL RECORDS

Local Brownfield lists

US BROWNFIELDS: A Listing of Brownfields Sites

Brownfields are real property, the expansion, redevelopment, or reuse of which may be complicated by the presence or potential presence of a hazardous substance, pollutant, or contaminant. Cleaning up and reinvesting in these properties takes development pressures off of undeveloped, open land, and both improves and protects the environment. Assessment, Cleanup and Redevelopment Exchange System (ACRES) stores information reported by EPA Brownfields grant recipients on brownfields properties assessed or cleaned up with grant funding as well as information on Targeted Brownfields Assessments performed by EPA Regions. A listing of ACRES Brownfield sites is obtained from Cleanups in My Community. Cleanups in My Community provides information on Brownfields properties for which information is reported back to EPA, as well as areas served by Brownfields grant programs.

Date of Government Version: 12/22/2015
Date Data Arrived at EDR: 12/23/2015
Date Made Active in Reports: 02/18/2016
Number of Days to Update: 57

Source: Environmental Protection Agency
Telephone: 202-566-2777
Last EDR Contact: 03/22/2016
Next Scheduled EDR Contact: 07/04/2016
Data Release Frequency: Semi-Annually

Local Lists of Landfill / Solid Waste Disposal Sites

WMUDS/SWAT: Waste Management Unit Database

Waste Management Unit Database System. WMUDS is used by the State Water Resources Control Board staff and the Regional Water Quality Control Boards for program tracking and inventory of waste management units. WMUDS is composed of the following databases: Facility Information, Scheduled Inspections Information, Waste Management Unit Information, SWAT Program Information, SWAT Report Summary Information, SWAT Report Summary Data, Chapter 15 (formerly Subchapter 15) Information, Chapter 15 Monitoring Parameters, TPCA Program Information, RCRA Program Information, Closure Information, and Interested Parties Information.

Date of Government Version: 04/01/2000
Date Data Arrived at EDR: 04/10/2000
Date Made Active in Reports: 05/10/2000
Number of Days to Update: 30

Source: State Water Resources Control Board
Telephone: 916-227-4448
Last EDR Contact: 05/06/2016
Next Scheduled EDR Contact: 08/22/2016
Data Release Frequency: No Update Planned

SWRCY: Recycler Database

A listing of recycling facilities in California.

GOVERNMENT RECORDS SEARCHED / DATA CURRENCY TRACKING

Date of Government Version: 03/15/2016
Date Data Arrived at EDR: 03/16/2016
Date Made Active in Reports: 05/09/2016
Number of Days to Update: 54

Source: Department of Conservation
Telephone: 916-323-3836
Last EDR Contact: 03/16/2016
Next Scheduled EDR Contact: 06/27/2016
Data Release Frequency: Quarterly

HAULERS: Registered Waste Tire Haulers Listing
A listing of registered waste tire haulers.

Date of Government Version: 11/23/2015
Date Data Arrived at EDR: 11/24/2015
Date Made Active in Reports: 01/21/2016
Number of Days to Update: 58

Source: Integrated Waste Management Board
Telephone: 916-341-6422
Last EDR Contact: 02/14/2016
Next Scheduled EDR Contact: 05/30/2016
Data Release Frequency: Varies

INDIAN ODI: Report on the Status of Open Dumps on Indian Lands
Location of open dumps on Indian land.

Date of Government Version: 12/31/1998
Date Data Arrived at EDR: 12/03/2007
Date Made Active in Reports: 01/24/2008
Number of Days to Update: 52

Source: Environmental Protection Agency
Telephone: 703-308-8245
Last EDR Contact: 04/27/2016
Next Scheduled EDR Contact: 08/15/2016
Data Release Frequency: Varies

DEBRIS REGION 9: Torres Martinez Reservation Illegal Dump Site Locations
A listing of illegal dump sites location on the Torres Martinez Indian Reservation located in eastern Riverside County and northern Imperial County, California.

Date of Government Version: 01/12/2009
Date Data Arrived at EDR: 05/07/2009
Date Made Active in Reports: 09/21/2009
Number of Days to Update: 137

Source: EPA, Region 9
Telephone: 415-947-4219
Last EDR Contact: 04/21/2016
Next Scheduled EDR Contact: 08/08/2016
Data Release Frequency: No Update Planned

ODI: Open Dump Inventory
An open dump is defined as a disposal facility that does not comply with one or more of the Part 257 or Part 258 Subtitle D Criteria.

Date of Government Version: 06/30/1985
Date Data Arrived at EDR: 08/09/2004
Date Made Active in Reports: 09/17/2004
Number of Days to Update: 39

Source: Environmental Protection Agency
Telephone: 800-424-9346
Last EDR Contact: 06/09/2004
Next Scheduled EDR Contact: N/A
Data Release Frequency: No Update Planned

Local Lists of Hazardous waste / Contaminated Sites

US HIST CDL: National Clandestine Laboratory Register
A listing of clandestine drug lab locations that have been removed from the DEAs National Clandestine Laboratory Register.

Date of Government Version: 09/17/2015
Date Data Arrived at EDR: 12/04/2015
Date Made Active in Reports: 02/18/2016
Number of Days to Update: 76

Source: Drug Enforcement Administration
Telephone: 202-307-1000
Last EDR Contact: 03/01/2016
Next Scheduled EDR Contact: 06/13/2016
Data Release Frequency: No Update Planned

HIST CAL-SITES: Calsites Database
The Calsites database contains potential or confirmed hazardous substance release properties. In 1996, California EPA reevaluated and significantly reduced the number of sites in the Calsites database. No longer updated by the state agency. It has been replaced by ENVIROSTOR.

GOVERNMENT RECORDS SEARCHED / DATA CURRENCY TRACKING

Date of Government Version: 08/08/2005
Date Data Arrived at EDR: 08/03/2006
Date Made Active in Reports: 08/24/2006
Number of Days to Update: 21

Source: Department of Toxic Substance Control
Telephone: 916-323-3400
Last EDR Contact: 02/23/2009
Next Scheduled EDR Contact: 05/25/2009
Data Release Frequency: No Update Planned

SCH: School Property Evaluation Program

This category contains proposed and existing school sites that are being evaluated by DTSC for possible hazardous materials contamination. In some cases, these properties may be listed in the CalSites category depending on the level of threat to public health and safety or the environment they pose.

Date of Government Version: 02/01/2016
Date Data Arrived at EDR: 02/03/2016
Date Made Active in Reports: 03/22/2016
Number of Days to Update: 48

Source: Department of Toxic Substances Control
Telephone: 916-323-3400
Last EDR Contact: 05/04/2016
Next Scheduled EDR Contact: 08/15/2016
Data Release Frequency: Quarterly

CDL: Clandestine Drug Labs

A listing of drug lab locations. Listing of a location in this database does not indicate that any illegal drug lab materials were or were not present there, and does not constitute a determination that the location either requires or does not require additional cleanup work.

Date of Government Version: 09/30/2015
Date Data Arrived at EDR: 01/19/2016
Date Made Active in Reports: 03/22/2016
Number of Days to Update: 63

Source: Department of Toxic Substances Control
Telephone: 916-255-6504
Last EDR Contact: 04/21/2016
Next Scheduled EDR Contact: 07/25/2016
Data Release Frequency: Varies

TOXIC PITS: Toxic Pits Cleanup Act Sites

Toxic PITS Cleanup Act Sites. TOXIC PITS identifies sites suspected of containing hazardous substances where cleanup has not yet been completed.

Date of Government Version: 07/01/1995
Date Data Arrived at EDR: 08/30/1995
Date Made Active in Reports: 09/26/1995
Number of Days to Update: 27

Source: State Water Resources Control Board
Telephone: 916-227-4364
Last EDR Contact: 01/26/2009
Next Scheduled EDR Contact: 04/27/2009
Data Release Frequency: No Update Planned

US CDL: Clandestine Drug Labs

A listing of clandestine drug lab locations. The U.S. Department of Justice ("the Department") provides this web site as a public service. It contains addresses of some locations where law enforcement agencies reported they found chemicals or other items that indicated the presence of either clandestine drug laboratories or dumpsites. In most cases, the source of the entries is not the Department, and the Department has not verified the entry and does not guarantee its accuracy. Members of the public must verify the accuracy of all entries by, for example, contacting local law enforcement and local health departments.

Date of Government Version: 09/17/2015
Date Data Arrived at EDR: 12/04/2015
Date Made Active in Reports: 02/18/2016
Number of Days to Update: 76

Source: Drug Enforcement Administration
Telephone: 202-307-1000
Last EDR Contact: 03/01/2016
Next Scheduled EDR Contact: 06/13/2016
Data Release Frequency: Quarterly

Local Lists of Registered Storage Tanks

SWEEPS UST: SWEEPS UST Listing

Statewide Environmental Evaluation and Planning System. This underground storage tank listing was updated and maintained by a company contacted by the SWRCB in the early 1990's. The listing is no longer updated or maintained. The local agency is the contact for more information on a site on the SWEEPS list.

GOVERNMENT RECORDS SEARCHED / DATA CURRENCY TRACKING

Date of Government Version: 06/01/1994
Date Data Arrived at EDR: 07/07/2005
Date Made Active in Reports: 08/11/2005
Number of Days to Update: 35

Source: State Water Resources Control Board
Telephone: N/A
Last EDR Contact: 06/03/2005
Next Scheduled EDR Contact: N/A
Data Release Frequency: No Update Planned

UST MENDOCINO: Mendocino County UST Database

A listing of underground storage tank locations in Mendocino County.

Date of Government Version: 11/25/2015
Date Data Arrived at EDR: 12/01/2015
Date Made Active in Reports: 12/17/2015
Number of Days to Update: 16

Source: Department of Public Health
Telephone: 707-463-4466
Last EDR Contact: 03/28/2016
Next Scheduled EDR Contact: 06/13/2016
Data Release Frequency: Annually

HIST UST: Hazardous Substance Storage Container Database

The Hazardous Substance Storage Container Database is a historical listing of UST sites. Refer to local/county source for current data.

Date of Government Version: 10/15/1990
Date Data Arrived at EDR: 01/25/1991
Date Made Active in Reports: 02/12/1991
Number of Days to Update: 18

Source: State Water Resources Control Board
Telephone: 916-341-5851
Last EDR Contact: 07/26/2001
Next Scheduled EDR Contact: N/A
Data Release Frequency: No Update Planned

CA FID UST: Facility Inventory Database

The Facility Inventory Database (FID) contains a historical listing of active and inactive underground storage tank locations from the State Water Resource Control Board. Refer to local/county source for current data.

Date of Government Version: 10/31/1994
Date Data Arrived at EDR: 09/05/1995
Date Made Active in Reports: 09/29/1995
Number of Days to Update: 24

Source: California Environmental Protection Agency
Telephone: 916-341-5851
Last EDR Contact: 12/28/1998
Next Scheduled EDR Contact: N/A
Data Release Frequency: No Update Planned

Local Land Records

LIENS: Environmental Liens Listing

A listing of property locations with environmental liens for California where DTSC is a lien holder.

Date of Government Version: 03/08/2016
Date Data Arrived at EDR: 03/11/2016
Date Made Active in Reports: 05/04/2016
Number of Days to Update: 54

Source: Department of Toxic Substances Control
Telephone: 916-323-3400
Last EDR Contact: 03/07/2016
Next Scheduled EDR Contact: 06/20/2016
Data Release Frequency: Varies

LIENS 2: CERCLA Lien Information

A Federal CERCLA ('Superfund') lien can exist by operation of law at any site or property at which EPA has spent Superfund monies. These monies are spent to investigate and address releases and threatened releases of contamination. CERCLIS provides information as to the identity of these sites and properties.

Date of Government Version: 02/18/2014
Date Data Arrived at EDR: 03/18/2014
Date Made Active in Reports: 04/24/2014
Number of Days to Update: 37

Source: Environmental Protection Agency
Telephone: 202-564-6023
Last EDR Contact: 04/26/2016
Next Scheduled EDR Contact: 08/08/2016
Data Release Frequency: Varies

DEED: Deed Restriction Listing

GOVERNMENT RECORDS SEARCHED / DATA CURRENCY TRACKING

Site Mitigation and Brownfields Reuse Program Facility Sites with Deed Restrictions & Hazardous Waste Management Program Facility Sites with Deed / Land Use Restriction. The DTSC Site Mitigation and Brownfields Reuse Program (SMBRP) list includes sites cleaned up under the program's oversight and generally does not include current or former hazardous waste facilities that required a hazardous waste facility permit. The list represents deed restrictions that are active. Some sites have multiple deed restrictions. The DTSC Hazardous Waste Management Program (HWMP) has developed a list of current or former hazardous waste facilities that have a recorded land use restriction at the local county recorder's office. The land use restrictions on this list were required by the DTSC HWMP as a result of the presence of hazardous substances that remain on site after the facility (or part of the facility) has been closed or cleaned up. The types of land use restriction include deed notice, deed restriction, or a land use restriction that binds current and future owners.

Date of Government Version: 03/07/2016	Source: DTSC and SWRCB
Date Data Arrived at EDR: 03/08/2016	Telephone: 916-323-3400
Date Made Active in Reports: 05/04/2016	Last EDR Contact: 03/08/2016
Number of Days to Update: 57	Next Scheduled EDR Contact: 06/20/2016
	Data Release Frequency: Semi-Annually

Records of Emergency Release Reports

HMIRS: Hazardous Materials Information Reporting System

Hazardous Materials Incident Report System. HMIRS contains hazardous material spill incidents reported to DOT.

Date of Government Version: 06/24/2015	Source: U.S. Department of Transportation
Date Data Arrived at EDR: 06/26/2015	Telephone: 202-366-4555
Date Made Active in Reports: 09/02/2015	Last EDR Contact: 03/30/2016
Number of Days to Update: 68	Next Scheduled EDR Contact: 07/11/2016
	Data Release Frequency: Annually

CHMIRS: California Hazardous Material Incident Report System

California Hazardous Material Incident Reporting System. CHMIRS contains information on reported hazardous material incidents (accidental releases or spills).

Date of Government Version: 12/16/2015	Source: Office of Emergency Services
Date Data Arrived at EDR: 01/27/2016	Telephone: 916-845-8400
Date Made Active in Reports: 03/22/2016	Last EDR Contact: 04/27/2016
Number of Days to Update: 55	Next Scheduled EDR Contact: 08/08/2016
	Data Release Frequency: Varies

LDS: Land Disposal Sites Listing

The Land Disposal program regulates of waste discharge to land for treatment, storage and disposal in waste management units.

Date of Government Version: 12/14/2015	Source: State Water Quality Control Board
Date Data Arrived at EDR: 12/14/2015	Telephone: 866-480-1028
Date Made Active in Reports: 02/08/2016	Last EDR Contact: 03/16/2016
Number of Days to Update: 56	Next Scheduled EDR Contact: 06/27/2016
	Data Release Frequency: Quarterly

MCS: Military Cleanup Sites Listing

The State Water Resources Control Board and nine Regional Water Quality Control Boards partner with the Department of Defense (DoD) through the Defense and State Memorandum of Agreement (DSMOA) to oversee the investigation and remediation of water quality issues at military facilities.

Date of Government Version: 12/14/2015	Source: State Water Resources Control Board
Date Data Arrived at EDR: 12/14/2015	Telephone: 866-480-1028
Date Made Active in Reports: 02/08/2016	Last EDR Contact: 03/16/2016
Number of Days to Update: 56	Next Scheduled EDR Contact: 06/27/2016
	Data Release Frequency: Quarterly

GOVERNMENT RECORDS SEARCHED / DATA CURRENCY TRACKING

SPILLS 90: SPILLS90 data from FirstSearch

Spills 90 includes those spill and release records available exclusively from FirstSearch databases. Typically, they may include chemical, oil and/or hazardous substance spills recorded after 1990. Duplicate records that are already included in EDR incident and release records are not included in Spills 90.

Date of Government Version: 06/06/2012	Source: FirstSearch
Date Data Arrived at EDR: 01/03/2013	Telephone: N/A
Date Made Active in Reports: 02/22/2013	Last EDR Contact: 01/03/2013
Number of Days to Update: 50	Next Scheduled EDR Contact: N/A
	Data Release Frequency: No Update Planned

Other Ascertainable Records

RCRA NonGen / NLR: RCRA - Non Generators / No Longer Regulated

RCRAInfo is EPA's comprehensive information system, providing access to data supporting the Resource Conservation and Recovery Act (RCRA) of 1976 and the Hazardous and Solid Waste Amendments (HSWA) of 1984. The database includes selective information on sites which generate, transport, store, treat and/or dispose of hazardous waste as defined by the Resource Conservation and Recovery Act (RCRA). Non-Generators do not presently generate hazardous waste.

Date of Government Version: 12/09/2015	Source: Environmental Protection Agency
Date Data Arrived at EDR: 03/02/2016	Telephone: (415) 495-8895
Date Made Active in Reports: 04/05/2016	Last EDR Contact: 03/30/2016
Number of Days to Update: 34	Next Scheduled EDR Contact: 07/11/2016
	Data Release Frequency: Varies

FUDS: Formerly Used Defense Sites

The listing includes locations of Formerly Used Defense Sites properties where the US Army Corps of Engineers is actively working or will take necessary cleanup actions.

Date of Government Version: 01/31/2015	Source: U.S. Army Corps of Engineers
Date Data Arrived at EDR: 07/08/2015	Telephone: 202-528-4285
Date Made Active in Reports: 10/13/2015	Last EDR Contact: 03/11/2016
Number of Days to Update: 97	Next Scheduled EDR Contact: 06/20/2016
	Data Release Frequency: Varies

DOD: Department of Defense Sites

This data set consists of federally owned or administered lands, administered by the Department of Defense, that have any area equal to or greater than 640 acres of the United States, Puerto Rico, and the U.S. Virgin Islands.

Date of Government Version: 12/31/2005	Source: USGS
Date Data Arrived at EDR: 11/10/2006	Telephone: 888-275-8747
Date Made Active in Reports: 01/11/2007	Last EDR Contact: 04/15/2016
Number of Days to Update: 62	Next Scheduled EDR Contact: 07/25/2016
	Data Release Frequency: Semi-Annually

FEDLAND: Federal and Indian Lands

Federally and Indian administrated lands of the United States. Lands included are administrated by: Army Corps of Engineers, Bureau of Reclamation, National Wild and Scenic River, National Wildlife Refuge, Public Domain Land, Wilderness, Wilderness Study Area, Wildlife Management Area, Bureau of Indian Affairs, Bureau of Land Management, Department of Justice, Forest Service, Fish and Wildlife Service, National Park Service.

Date of Government Version: 12/31/2005	Source: U.S. Geological Survey
Date Data Arrived at EDR: 02/06/2006	Telephone: 888-275-8747
Date Made Active in Reports: 01/11/2007	Last EDR Contact: 04/15/2016
Number of Days to Update: 339	Next Scheduled EDR Contact: 07/25/2016
	Data Release Frequency: N/A

SCRD DRYCLEANERS: State Coalition for Remediation of Drycleaners Listing

The State Coalition for Remediation of Drycleaners was established in 1998, with support from the U.S. EPA Office of Superfund Remediation and Technology Innovation. It is comprised of representatives of states with established drycleaner remediation programs. Currently the member states are Alabama, Connecticut, Florida, Illinois, Kansas, Minnesota, Missouri, North Carolina, Oregon, South Carolina, Tennessee, Texas, and Wisconsin.

GOVERNMENT RECORDS SEARCHED / DATA CURRENCY TRACKING

Date of Government Version: 03/07/2011
Date Data Arrived at EDR: 03/09/2011
Date Made Active in Reports: 05/02/2011
Number of Days to Update: 54

Source: Environmental Protection Agency
Telephone: 615-532-8599
Last EDR Contact: 02/19/2016
Next Scheduled EDR Contact: 05/30/2016
Data Release Frequency: Varies

US FIN ASSUR: Financial Assurance Information

All owners and operators of facilities that treat, store, or dispose of hazardous waste are required to provide proof that they will have sufficient funds to pay for the clean up, closure, and post-closure care of their facilities.

Date of Government Version: 09/01/2015
Date Data Arrived at EDR: 09/03/2015
Date Made Active in Reports: 11/03/2015
Number of Days to Update: 61

Source: Environmental Protection Agency
Telephone: 202-566-1917
Last EDR Contact: 02/16/2016
Next Scheduled EDR Contact: 05/30/2016
Data Release Frequency: Quarterly

EPA WATCH LIST: EPA WATCH LIST

EPA maintains a "Watch List" to facilitate dialogue between EPA, state and local environmental agencies on enforcement matters relating to facilities with alleged violations identified as either significant or high priority. Being on the Watch List does not mean that the facility has actually violated the law only that an investigation by EPA or a state or local environmental agency has led those organizations to allege that an unproven violation has in fact occurred. Being on the Watch List does not represent a higher level of concern regarding the alleged violations that were detected, but instead indicates cases requiring additional dialogue between EPA, state and local agencies - primarily because of the length of time the alleged violation has gone unaddressed or unresolved.

Date of Government Version: 08/30/2013
Date Data Arrived at EDR: 03/21/2014
Date Made Active in Reports: 06/17/2014
Number of Days to Update: 88

Source: Environmental Protection Agency
Telephone: 617-520-3000
Last EDR Contact: 05/09/2016
Next Scheduled EDR Contact: 08/22/2016
Data Release Frequency: Quarterly

2020 COR ACTION: 2020 Corrective Action Program List

The EPA has set ambitious goals for the RCRA Corrective Action program by creating the 2020 Corrective Action Universe. This RCRA cleanup baseline includes facilities expected to need corrective action. The 2020 universe contains a wide variety of sites. Some properties are heavily contaminated while others were contaminated but have since been cleaned up. Still others have not been fully investigated yet, and may require little or no remediation. Inclusion in the 2020 Universe does not necessarily imply failure on the part of a facility to meet its RCRA obligations.

Date of Government Version: 04/22/2013
Date Data Arrived at EDR: 03/03/2015
Date Made Active in Reports: 03/09/2015
Number of Days to Update: 6

Source: Environmental Protection Agency
Telephone: 703-308-4044
Last EDR Contact: 02/12/2016
Next Scheduled EDR Contact: 05/23/2016
Data Release Frequency: Varies

TSCA: Toxic Substances Control Act

Toxic Substances Control Act. TSCA identifies manufacturers and importers of chemical substances included on the TSCA Chemical Substance Inventory list. It includes data on the production volume of these substances by plant site.

Date of Government Version: 12/31/2012
Date Data Arrived at EDR: 01/15/2015
Date Made Active in Reports: 01/29/2015
Number of Days to Update: 14

Source: EPA
Telephone: 202-260-5521
Last EDR Contact: 03/24/2016
Next Scheduled EDR Contact: 07/04/2016
Data Release Frequency: Every 4 Years

TRIS: Toxic Chemical Release Inventory System

Toxic Release Inventory System. TRIS identifies facilities which release toxic chemicals to the air, water and land in reportable quantities under SARA Title III Section 313.

GOVERNMENT RECORDS SEARCHED / DATA CURRENCY TRACKING

Date of Government Version: 12/31/2014
Date Data Arrived at EDR: 11/24/2015
Date Made Active in Reports: 04/05/2016
Number of Days to Update: 133

Source: EPA
Telephone: 202-566-0250
Last EDR Contact: 02/24/2016
Next Scheduled EDR Contact: 06/06/2016
Data Release Frequency: Annually

SSTS: Section 7 Tracking Systems

Section 7 of the Federal Insecticide, Fungicide and Rodenticide Act, as amended (92 Stat. 829) requires all registered pesticide-producing establishments to submit a report to the Environmental Protection Agency by March 1st each year. Each establishment must report the types and amounts of pesticides, active ingredients and devices being produced, and those having been produced and sold or distributed in the past year.

Date of Government Version: 12/31/2009
Date Data Arrived at EDR: 12/10/2010
Date Made Active in Reports: 02/25/2011
Number of Days to Update: 77

Source: EPA
Telephone: 202-564-4203
Last EDR Contact: 04/25/2016
Next Scheduled EDR Contact: 08/08/2016
Data Release Frequency: Annually

ROD: Records Of Decision

Record of Decision. ROD documents mandate a permanent remedy at an NPL (Superfund) site containing technical and health information to aid in the cleanup.

Date of Government Version: 11/25/2013
Date Data Arrived at EDR: 12/12/2013
Date Made Active in Reports: 02/24/2014
Number of Days to Update: 74

Source: EPA
Telephone: 703-416-0223
Last EDR Contact: 03/08/2016
Next Scheduled EDR Contact: 06/20/2016
Data Release Frequency: Annually

RMP: Risk Management Plans

When Congress passed the Clean Air Act Amendments of 1990, it required EPA to publish regulations and guidance for chemical accident prevention at facilities using extremely hazardous substances. The Risk Management Program Rule (RMP Rule) was written to implement Section 112(r) of these amendments. The rule, which built upon existing industry codes and standards, requires companies of all sizes that use certain flammable and toxic substances to develop a Risk Management Program, which includes a(n): Hazard assessment that details the potential effects of an accidental release, an accident history of the last five years, and an evaluation of worst-case and alternative accidental releases; Prevention program that includes safety precautions and maintenance, monitoring, and employee training measures; and Emergency response program that spells out emergency health care, employee training measures and procedures for informing the public and response agencies (e.g the fire department) should an accident occur.

Date of Government Version: 08/01/2015
Date Data Arrived at EDR: 08/26/2015
Date Made Active in Reports: 11/03/2015
Number of Days to Update: 69

Source: Environmental Protection Agency
Telephone: 202-564-8600
Last EDR Contact: 04/25/2016
Next Scheduled EDR Contact: 08/08/2016
Data Release Frequency: Varies

RAATS: RCRA Administrative Action Tracking System

RCRA Administration Action Tracking System. RAATS contains records based on enforcement actions issued under RCRA pertaining to major violators and includes administrative and civil actions brought by the EPA. For administration actions after September 30, 1995, data entry in the RAATS database was discontinued. EPA will retain a copy of the database for historical records. It was necessary to terminate RAATS because a decrease in agency resources made it impossible to continue to update the information contained in the database.

Date of Government Version: 04/17/1995
Date Data Arrived at EDR: 07/03/1995
Date Made Active in Reports: 08/07/1995
Number of Days to Update: 35

Source: EPA
Telephone: 202-564-4104
Last EDR Contact: 06/02/2008
Next Scheduled EDR Contact: 09/01/2008
Data Release Frequency: No Update Planned

GOVERNMENT RECORDS SEARCHED / DATA CURRENCY TRACKING

PRP: Potentially Responsible Parties

A listing of verified Potentially Responsible Parties

Date of Government Version: 10/25/2013	Source: EPA
Date Data Arrived at EDR: 10/17/2014	Telephone: 202-564-6023
Date Made Active in Reports: 10/20/2014	Last EDR Contact: 02/12/2016
Number of Days to Update: 3	Next Scheduled EDR Contact: 05/23/2016
	Data Release Frequency: Quarterly

PADS: PCB Activity Database System

PCB Activity Database. PADS Identifies generators, transporters, commercial storers and/or brokers and disposers of PCB's who are required to notify the EPA of such activities.

Date of Government Version: 07/01/2014	Source: EPA
Date Data Arrived at EDR: 10/15/2014	Telephone: 202-566-0500
Date Made Active in Reports: 11/17/2014	Last EDR Contact: 04/12/2016
Number of Days to Update: 33	Next Scheduled EDR Contact: 07/25/2016
	Data Release Frequency: Annually

ICIS: Integrated Compliance Information System

The Integrated Compliance Information System (ICIS) supports the information needs of the national enforcement and compliance program as well as the unique needs of the National Pollutant Discharge Elimination System (NPDES) program.

Date of Government Version: 01/23/2015	Source: Environmental Protection Agency
Date Data Arrived at EDR: 02/06/2015	Telephone: 202-564-5088
Date Made Active in Reports: 03/09/2015	Last EDR Contact: 04/08/2016
Number of Days to Update: 31	Next Scheduled EDR Contact: 07/25/2016
	Data Release Frequency: Quarterly

FTTS: FIFRA/ TSCA Tracking System - FIFRA (Federal Insecticide, Fungicide, & Rodenticide Act)/TSCA (Toxic Substances Control Act)

FTTS tracks administrative cases and pesticide enforcement actions and compliance activities related to FIFRA, TSCA and EPCRA (Emergency Planning and Community Right-to-Know Act). To maintain currency, EDR contacts the Agency on a quarterly basis.

Date of Government Version: 04/09/2009	Source: EPA/Office of Prevention, Pesticides and Toxic Substances
Date Data Arrived at EDR: 04/16/2009	Telephone: 202-566-1667
Date Made Active in Reports: 05/11/2009	Last EDR Contact: 02/22/2016
Number of Days to Update: 25	Next Scheduled EDR Contact: 06/06/2016
	Data Release Frequency: Quarterly

FTTS INSP: FIFRA/ TSCA Tracking System - FIFRA (Federal Insecticide, Fungicide, & Rodenticide Act)/TSCA (Toxic Substances Control Act)

A listing of FIFRA/TSCA Tracking System (FTTS) inspections and enforcements.

Date of Government Version: 04/09/2009	Source: EPA
Date Data Arrived at EDR: 04/16/2009	Telephone: 202-566-1667
Date Made Active in Reports: 05/11/2009	Last EDR Contact: 02/22/2016
Number of Days to Update: 25	Next Scheduled EDR Contact: 06/06/2016
	Data Release Frequency: Quarterly

MLTS: Material Licensing Tracking System

MLTS is maintained by the Nuclear Regulatory Commission and contains a list of approximately 8,100 sites which possess or use radioactive materials and which are subject to NRC licensing requirements. To maintain currency, EDR contacts the Agency on a quarterly basis.

Date of Government Version: 03/07/2016	Source: Nuclear Regulatory Commission
Date Data Arrived at EDR: 03/18/2016	Telephone: 301-415-7169
Date Made Active in Reports: 04/15/2016	Last EDR Contact: 05/06/2016
Number of Days to Update: 28	Next Scheduled EDR Contact: 08/22/2016
	Data Release Frequency: Quarterly

GOVERNMENT RECORDS SEARCHED / DATA CURRENCY TRACKING

COAL ASH DOE: Steam-Electric Plant Operation Data

A listing of power plants that store ash in surface ponds.

Date of Government Version: 12/31/2005	Source: Department of Energy
Date Data Arrived at EDR: 08/07/2009	Telephone: 202-586-8719
Date Made Active in Reports: 10/22/2009	Last EDR Contact: 04/15/2016
Number of Days to Update: 76	Next Scheduled EDR Contact: 07/25/2016
	Data Release Frequency: Varies

COAL ASH EPA: Coal Combustion Residues Surface Impoundments List

A listing of coal combustion residues surface impoundments with high hazard potential ratings.

Date of Government Version: 07/01/2014	Source: Environmental Protection Agency
Date Data Arrived at EDR: 09/10/2014	Telephone: N/A
Date Made Active in Reports: 10/20/2014	Last EDR Contact: 03/11/2016
Number of Days to Update: 40	Next Scheduled EDR Contact: 06/20/2016
	Data Release Frequency: Varies

PCB TRANSFORMER: PCB Transformer Registration Database

The database of PCB transformer registrations that includes all PCB registration submittals.

Date of Government Version: 02/01/2011	Source: Environmental Protection Agency
Date Data Arrived at EDR: 10/19/2011	Telephone: 202-566-0517
Date Made Active in Reports: 01/10/2012	Last EDR Contact: 04/26/2016
Number of Days to Update: 83	Next Scheduled EDR Contact: 08/08/2016
	Data Release Frequency: Varies

RADINFO: Radiation Information Database

The Radiation Information Database (RADINFO) contains information about facilities that are regulated by U.S. Environmental Protection Agency (EPA) regulations for radiation and radioactivity.

Date of Government Version: 07/07/2015	Source: Environmental Protection Agency
Date Data Arrived at EDR: 07/09/2015	Telephone: 202-343-9775
Date Made Active in Reports: 09/16/2015	Last EDR Contact: 04/08/2016
Number of Days to Update: 69	Next Scheduled EDR Contact: 07/18/2016
	Data Release Frequency: Quarterly

HIST FTTS: FIFRA/TSCA Tracking System Administrative Case Listing

A complete administrative case listing from the FIFRA/TSCA Tracking System (FTTS) for all ten EPA regions. The information was obtained from the National Compliance Database (NCDB). NCDB supports the implementation of FIFRA (Federal Insecticide, Fungicide, and Rodenticide Act) and TSCA (Toxic Substances Control Act). Some EPA regions are now closing out records. Because of that, and the fact that some EPA regions are not providing EPA Headquarters with updated records, it was decided to create a HIST FTTS database. It included records that may not be included in the newer FTTS database updates. This database is no longer updated.

Date of Government Version: 10/19/2006	Source: Environmental Protection Agency
Date Data Arrived at EDR: 03/01/2007	Telephone: 202-564-2501
Date Made Active in Reports: 04/10/2007	Last EDR Contact: 12/17/2007
Number of Days to Update: 40	Next Scheduled EDR Contact: 03/17/2008
	Data Release Frequency: No Update Planned

HIST FTTS INSP: FIFRA/TSCA Tracking System Inspection & Enforcement Case Listing

A complete inspection and enforcement case listing from the FIFRA/TSCA Tracking System (FTTS) for all ten EPA regions. The information was obtained from the National Compliance Database (NCDB). NCDB supports the implementation of FIFRA (Federal Insecticide, Fungicide, and Rodenticide Act) and TSCA (Toxic Substances Control Act). Some EPA regions are now closing out records. Because of that, and the fact that some EPA regions are not providing EPA Headquarters with updated records, it was decided to create a HIST FTTS database. It included records that may not be included in the newer FTTS database updates. This database is no longer updated.

GOVERNMENT RECORDS SEARCHED / DATA CURRENCY TRACKING

Date of Government Version: 10/19/2006
Date Data Arrived at EDR: 03/01/2007
Date Made Active in Reports: 04/10/2007
Number of Days to Update: 40

Source: Environmental Protection Agency
Telephone: 202-564-2501
Last EDR Contact: 12/17/2008
Next Scheduled EDR Contact: 03/17/2008
Data Release Frequency: No Update Planned

DOT OPS: Incident and Accident Data

Department of Transportation, Office of Pipeline Safety Incident and Accident data.

Date of Government Version: 07/31/2012
Date Data Arrived at EDR: 08/07/2012
Date Made Active in Reports: 09/18/2012
Number of Days to Update: 42

Source: Department of Transportation, Office of Pipeline Safety
Telephone: 202-366-4595
Last EDR Contact: 05/04/2016
Next Scheduled EDR Contact: 08/15/2016
Data Release Frequency: Varies

CONSENT: Superfund (CERCLA) Consent Decrees

Major legal settlements that establish responsibility and standards for cleanup at NPL (Superfund) sites. Released periodically by United States District Courts after settlement by parties to litigation matters.

Date of Government Version: 12/31/2014
Date Data Arrived at EDR: 04/17/2015
Date Made Active in Reports: 06/02/2015
Number of Days to Update: 46

Source: Department of Justice, Consent Decree Library
Telephone: Varies
Last EDR Contact: 03/24/2016
Next Scheduled EDR Contact: 07/11/2016
Data Release Frequency: Varies

BRS: Biennial Reporting System

The Biennial Reporting System is a national system administered by the EPA that collects data on the generation and management of hazardous waste. BRS captures detailed data from two groups: Large Quantity Generators (LQG) and Treatment, Storage, and Disposal Facilities.

Date of Government Version: 12/31/2013
Date Data Arrived at EDR: 02/24/2015
Date Made Active in Reports: 09/30/2015
Number of Days to Update: 218

Source: EPA/NTIS
Telephone: 800-424-9346
Last EDR Contact: 02/26/2016
Next Scheduled EDR Contact: 06/06/2016
Data Release Frequency: Biennially

INDIAN RESERV: Indian Reservations

This map layer portrays Indian administered lands of the United States that have any area equal to or greater than 640 acres.

Date of Government Version: 12/31/2005
Date Data Arrived at EDR: 12/08/2006
Date Made Active in Reports: 01/11/2007
Number of Days to Update: 34

Source: USGS
Telephone: 202-208-3710
Last EDR Contact: 04/15/2016
Next Scheduled EDR Contact: 07/25/2016
Data Release Frequency: Semi-Annually

FUSRAP: Formerly Utilized Sites Remedial Action Program

DOE established the Formerly Utilized Sites Remedial Action Program (FUSRAP) in 1974 to remediate sites where radioactive contamination remained from Manhattan Project and early U.S. Atomic Energy Commission (AEC) operations.

Date of Government Version: 11/23/2015
Date Data Arrived at EDR: 11/24/2015
Date Made Active in Reports: 02/18/2016
Number of Days to Update: 86

Source: Department of Energy
Telephone: 202-586-3559
Last EDR Contact: 05/09/2016
Next Scheduled EDR Contact: 08/22/2016
Data Release Frequency: Varies

UMTRA: Uranium Mill Tailings Sites

Uranium ore was mined by private companies for federal government use in national defense programs. When the mills shut down, large piles of the sand-like material (mill tailings) remain after uranium has been extracted from the ore. Levels of human exposure to radioactive materials from the piles are low; however, in some cases tailings were used as construction materials before the potential health hazards of the tailings were recognized.

GOVERNMENT RECORDS SEARCHED / DATA CURRENCY TRACKING

Date of Government Version: 09/14/2010
Date Data Arrived at EDR: 10/07/2011
Date Made Active in Reports: 03/01/2012
Number of Days to Update: 146

Source: Department of Energy
Telephone: 505-845-0011
Last EDR Contact: 03/28/2016
Next Scheduled EDR Contact: 06/06/2016
Data Release Frequency: Varies

LEAD SMELTER 1: Lead Smelter Sites

A listing of former lead smelter site locations.

Date of Government Version: 11/25/2014
Date Data Arrived at EDR: 11/26/2014
Date Made Active in Reports: 01/29/2015
Number of Days to Update: 64

Source: Environmental Protection Agency
Telephone: 703-603-8787
Last EDR Contact: 04/07/2016
Next Scheduled EDR Contact: 07/18/2016
Data Release Frequency: Varies

LEAD SMELTER 2: Lead Smelter Sites

A list of several hundred sites in the U.S. where secondary lead smelting was done from 1931 and 1964. These sites may pose a threat to public health through ingestion or inhalation of contaminated soil or dust

Date of Government Version: 04/05/2001
Date Data Arrived at EDR: 10/27/2010
Date Made Active in Reports: 12/02/2010
Number of Days to Update: 36

Source: American Journal of Public Health
Telephone: 703-305-6451
Last EDR Contact: 12/02/2009
Next Scheduled EDR Contact: N/A
Data Release Frequency: No Update Planned

US AIRS (AFS): Aerometric Information Retrieval System Facility Subsystem (AFS)

The database is a sub-system of Aerometric Information Retrieval System (AIRS). AFS contains compliance data on air pollution point sources regulated by the U.S. EPA and/or state and local air regulatory agencies. This information comes from source reports by various stationary sources of air pollution, such as electric power plants, steel mills, factories, and universities, and provides information about the air pollutants they produce. Action, air program, air program pollutant, and general level plant data. It is used to track emissions and compliance data from industrial plants.

Date of Government Version: 10/20/2015
Date Data Arrived at EDR: 10/27/2015
Date Made Active in Reports: 01/04/2016
Number of Days to Update: 69

Source: EPA
Telephone: 202-564-2496
Last EDR Contact: 03/24/2016
Next Scheduled EDR Contact: 07/11/2016
Data Release Frequency: Annually

US AIRS MINOR: Air Facility System Data

A listing of minor source facilities.

Date of Government Version: 10/20/2015
Date Data Arrived at EDR: 10/27/2015
Date Made Active in Reports: 01/04/2016
Number of Days to Update: 69

Source: EPA
Telephone: 202-564-2496
Last EDR Contact: 03/24/2016
Next Scheduled EDR Contact: 07/11/2016
Data Release Frequency: Annually

US MINES: Mines Master Index File

Contains all mine identification numbers issued for mines active or opened since 1971. The data also includes violation information.

Date of Government Version: 02/09/2016
Date Data Arrived at EDR: 03/02/2016
Date Made Active in Reports: 04/15/2016
Number of Days to Update: 44

Source: Department of Labor, Mine Safety and Health Administration
Telephone: 303-231-5959
Last EDR Contact: 03/02/2016
Next Scheduled EDR Contact: 06/13/2016
Data Release Frequency: Semi-Annually

US MINES 2: Ferrous and Nonferrous Metal Mines Database Listing

This map layer includes ferrous (ferrous metal mines are facilities that extract ferrous metals, such as iron ore or molybdenum) and nonferrous (Nonferrous metal mines are facilities that extract nonferrous metals, such as gold, silver, copper, zinc, and lead) metal mines in the United States.

GOVERNMENT RECORDS SEARCHED / DATA CURRENCY TRACKING

Date of Government Version: 12/05/2005
Date Data Arrived at EDR: 02/29/2008
Date Made Active in Reports: 04/18/2008
Number of Days to Update: 49

Source: USGS
Telephone: 703-648-7709
Last EDR Contact: 03/04/2016
Next Scheduled EDR Contact: 06/13/2016
Data Release Frequency: Varies

US MINES 3: Active Mines & Mineral Plants Database Listing

Active Mines and Mineral Processing Plant operations for commodities monitored by the Minerals Information Team of the USGS.

Date of Government Version: 04/14/2011
Date Data Arrived at EDR: 06/08/2011
Date Made Active in Reports: 09/13/2011
Number of Days to Update: 97

Source: USGS
Telephone: 703-648-7709
Last EDR Contact: 03/04/2016
Next Scheduled EDR Contact: 06/13/2016
Data Release Frequency: Varies

FINDS: Facility Index System/Facility Registry System

Facility Index System. FINDS contains both facility information and 'pointers' to other sources that contain more detail. EDR includes the following FINDS databases in this report: PCS (Permit Compliance System), AIRS (Aerometric Information Retrieval System), DOCKET (Enforcement Docket used to manage and track information on civil judicial enforcement cases for all environmental statutes), FURS (Federal Underground Injection Control), C-DOCKET (Criminal Docket System used to track criminal enforcement actions for all environmental statutes), FFIS (Federal Facilities Information System), STATE (State Environmental Laws and Statutes), and PADS (PCB Activity Data System).

Date of Government Version: 07/20/2015
Date Data Arrived at EDR: 09/09/2015
Date Made Active in Reports: 11/03/2015
Number of Days to Update: 55

Source: EPA
Telephone: (415) 947-8000
Last EDR Contact: 03/08/2016
Next Scheduled EDR Contact: 06/20/2016
Data Release Frequency: Quarterly

DOCKET HWC: Hazardous Waste Compliance Docket Listing

A complete list of the Federal Agency Hazardous Waste Compliance Docket Facilities.

Date of Government Version: 03/01/2016
Date Data Arrived at EDR: 03/03/2016
Date Made Active in Reports: 04/05/2016
Number of Days to Update: 33

Source: Environmental Protection Agency
Telephone: 202-564-0527
Last EDR Contact: 02/24/2016
Next Scheduled EDR Contact: 06/13/2016
Data Release Frequency: Varies

UXO: Unexploded Ordnance Sites

A listing of unexploded ordnance site locations

Date of Government Version: 10/25/2015
Date Data Arrived at EDR: 01/29/2016
Date Made Active in Reports: 04/05/2016
Number of Days to Update: 67

Source: Department of Defense
Telephone: 571-373-0407
Last EDR Contact: 04/18/2016
Next Scheduled EDR Contact: 07/04/2016
Data Release Frequency: Varies

CA BOND EXP. PLAN: Bond Expenditure Plan

Department of Health Services developed a site-specific expenditure plan as the basis for an appropriation of Hazardous Substance Cleanup Bond Act funds. It is not updated.

Date of Government Version: 01/01/1989
Date Data Arrived at EDR: 07/27/1994
Date Made Active in Reports: 08/02/1994
Number of Days to Update: 6

Source: Department of Health Services
Telephone: 916-255-2118
Last EDR Contact: 05/31/1994
Next Scheduled EDR Contact: N/A
Data Release Frequency: No Update Planned

CORTESE: "Cortese" Hazardous Waste & Substances Sites List

The sites for the list are designated by the State Water Resource Control Board (LUST), the Integrated Waste Board (SWF/LS), and the Department of Toxic Substances Control (Cal-Sites).

GOVERNMENT RECORDS SEARCHED / DATA CURRENCY TRACKING

Date of Government Version: 03/28/2016
Date Data Arrived at EDR: 03/30/2016
Date Made Active in Reports: 05/09/2016
Number of Days to Update: 40

Source: CAL EPA/Office of Emergency Information
Telephone: 916-323-3400
Last EDR Contact: 03/30/2016
Next Scheduled EDR Contact: 07/11/2016
Data Release Frequency: Quarterly

DRYCLEANERS: Cleaner Facilities

A list of drycleaner related facilities that have EPA ID numbers. These are facilities with certain SIC codes: power laundries, family and commercial; garment pressing and cleaner's agents; linen supply; coin-operated laundries and cleaning; drycleaning plants, except rugs; carpet and upholster cleaning; industrial launderers; laundry and garment services.

Date of Government Version: 02/08/2016
Date Data Arrived at EDR: 02/24/2016
Date Made Active in Reports: 04/01/2016
Number of Days to Update: 37

Source: Department of Toxic Substance Control
Telephone: 916-327-4498
Last EDR Contact: 02/05/2016
Next Scheduled EDR Contact: 06/20/2016
Data Release Frequency: Annually

EMI: Emissions Inventory Data

Toxics and criteria pollutant emissions data collected by the ARB and local air pollution agencies.

Date of Government Version: 12/31/2014
Date Data Arrived at EDR: 03/22/2016
Date Made Active in Reports: 05/09/2016
Number of Days to Update: 48

Source: California Air Resources Board
Telephone: 916-322-2990
Last EDR Contact: 03/22/2016
Next Scheduled EDR Contact: 07/04/2016
Data Release Frequency: Varies

ENF: Enforcement Action Listing

A listing of Water Board Enforcement Actions. Formal is everything except Oral/Verbal Communication, Notice of Violation, Expedited Payment Letter, and Staff Enforcement Letter.

Date of Government Version: 01/26/2016
Date Data Arrived at EDR: 01/29/2016
Date Made Active in Reports: 03/22/2016
Number of Days to Update: 53

Source: State Water Resources Control Board
Telephone: 916-445-9379
Last EDR Contact: 05/09/2016
Next Scheduled EDR Contact: 08/08/2016
Data Release Frequency: Varies

Financial Assurance 1: Financial Assurance Information Listing

Financial Assurance information

Date of Government Version: 01/28/2016
Date Data Arrived at EDR: 01/29/2016
Date Made Active in Reports: 03/22/2016
Number of Days to Update: 53

Source: Department of Toxic Substances Control
Telephone: 916-255-3628
Last EDR Contact: 04/21/2016
Next Scheduled EDR Contact: 08/08/2016
Data Release Frequency: Varies

Financial Assurance 2: Financial Assurance Information Listing

A listing of financial assurance information for solid waste facilities. Financial assurance is intended to ensure that resources are available to pay for the cost of closure, post-closure care, and corrective measures if the owner or operator of a regulated facility is unable or unwilling to pay.

Date of Government Version: 02/17/2016
Date Data Arrived at EDR: 02/23/2016
Date Made Active in Reports: 04/01/2016
Number of Days to Update: 38

Source: California Integrated Waste Management Board
Telephone: 916-341-6066
Last EDR Contact: 02/16/2016
Next Scheduled EDR Contact: 05/30/2016
Data Release Frequency: Varies

HAZNET: Facility and Manifest Data

Facility and Manifest Data. The data is extracted from the copies of hazardous waste manifests received each year by the DTSC. The annual volume of manifests is typically 700,000 - 1,000,000 annually, representing approximately 350,000 - 500,000 shipments. Data are from the manifests submitted without correction, and therefore many contain some invalid values for data elements such as generator ID, TSD ID, waste category, and disposal method. This database begins with calendar year 1993.

GOVERNMENT RECORDS SEARCHED / DATA CURRENCY TRACKING

Date of Government Version: 12/31/2014
Date Data Arrived at EDR: 10/14/2015
Date Made Active in Reports: 12/11/2015
Number of Days to Update: 58

Source: California Environmental Protection Agency
Telephone: 916-255-1136
Last EDR Contact: 04/15/2016
Next Scheduled EDR Contact: 07/25/2016
Data Release Frequency: Annually

HIST CORTESE: Hazardous Waste & Substance Site List

The sites for the list are designated by the State Water Resource Control Board [LUST], the Integrated Waste Board [SWF/LS], and the Department of Toxic Substances Control [CALSITES]. This listing is no longer updated by the state agency.

Date of Government Version: 04/01/2001
Date Data Arrived at EDR: 01/22/2009
Date Made Active in Reports: 04/08/2009
Number of Days to Update: 76

Source: Department of Toxic Substances Control
Telephone: 916-323-3400
Last EDR Contact: 01/22/2009
Next Scheduled EDR Contact: N/A
Data Release Frequency: No Update Planned

HWP: EnviroStor Permitted Facilities Listing

Detailed information on permitted hazardous waste facilities and corrective action ("cleanups") tracked in EnviroStor.

Date of Government Version: 02/22/2016
Date Data Arrived at EDR: 02/24/2016
Date Made Active in Reports: 04/01/2016
Number of Days to Update: 37

Source: Department of Toxic Substances Control
Telephone: 916-323-3400
Last EDR Contact: 02/24/2016
Next Scheduled EDR Contact: 06/06/2016
Data Release Frequency: Quarterly

HWT: Registered Hazardous Waste Transporter Database

A listing of hazardous waste transporters. In California, unless specifically exempted, it is unlawful for any person to transport hazardous wastes unless the person holds a valid registration issued by DTSC. A hazardous waste transporter registration is valid for one year and is assigned a unique registration number.

Date of Government Version: 01/11/2016
Date Data Arrived at EDR: 01/13/2016
Date Made Active in Reports: 02/22/2016
Number of Days to Update: 40

Source: Department of Toxic Substances Control
Telephone: 916-440-7145
Last EDR Contact: 04/12/2016
Next Scheduled EDR Contact: 07/25/2016
Data Release Frequency: Quarterly

MINES: Mines Site Location Listing

A listing of mine site locations from the Office of Mine Reclamation.

Date of Government Version: 03/15/2016
Date Data Arrived at EDR: 03/16/2016
Date Made Active in Reports: 05/09/2016
Number of Days to Update: 54

Source: Department of Conservation
Telephone: 916-322-1080
Last EDR Contact: 03/16/2016
Next Scheduled EDR Contact: 06/27/2016
Data Release Frequency: Varies

MWMP: Medical Waste Management Program Listing

The Medical Waste Management Program (MWMP) ensures the proper handling and disposal of medical waste by permitting and inspecting medical waste Offsite Treatment Facilities (PDF) and Transfer Stations (PDF) throughout the state. MWMP also oversees all Medical Waste Transporters.

Date of Government Version: 02/29/2016
Date Data Arrived at EDR: 03/08/2016
Date Made Active in Reports: 05/04/2016
Number of Days to Update: 57

Source: Department of Public Health
Telephone: 916-558-1784
Last EDR Contact: 03/08/2016
Next Scheduled EDR Contact: 06/20/2016
Data Release Frequency: Varies

NPDES: NPDES Permits Listing

A listing of NPDES permits, including stormwater.

GOVERNMENT RECORDS SEARCHED / DATA CURRENCY TRACKING

Date of Government Version: 02/16/2016
Date Data Arrived at EDR: 02/17/2016
Date Made Active in Reports: 04/01/2016
Number of Days to Update: 44

Source: State Water Resources Control Board
Telephone: 916-445-9379
Last EDR Contact: 02/17/2016
Next Scheduled EDR Contact: 05/30/2016
Data Release Frequency: Quarterly

PEST LIC: Pesticide Regulation Licenses Listing

A listing of licenses and certificates issued by the Department of Pesticide Regulation. The DPR issues licenses and/or certificates to: Persons and businesses that apply or sell pesticides; Pest control dealers and brokers; Persons who advise on agricultural pesticide applications.

Date of Government Version: 12/07/2015
Date Data Arrived at EDR: 12/08/2015
Date Made Active in Reports: 01/21/2016
Number of Days to Update: 44

Source: Department of Pesticide Regulation
Telephone: 916-445-4038
Last EDR Contact: 03/08/2016
Next Scheduled EDR Contact: 06/20/2016
Data Release Frequency: Quarterly

PROC: Certified Processors Database

A listing of certified processors.

Date of Government Version: 03/15/2016
Date Data Arrived at EDR: 03/16/2016
Date Made Active in Reports: 05/09/2016
Number of Days to Update: 54

Source: Department of Conservation
Telephone: 916-323-3836
Last EDR Contact: 03/16/2016
Next Scheduled EDR Contact: 06/27/2016
Data Release Frequency: Quarterly

NOTIFY 65: Proposition 65 Records

Listings of all Proposition 65 incidents reported to counties by the State Water Resources Control Board and the Regional Water Quality Control Board. This database is no longer updated by the reporting agency.

Date of Government Version: 09/10/2015
Date Data Arrived at EDR: 01/05/2016
Date Made Active in Reports: 02/12/2016
Number of Days to Update: 38

Source: State Water Resources Control Board
Telephone: 916-445-3846
Last EDR Contact: 04/18/2016
Next Scheduled EDR Contact: 07/04/2016
Data Release Frequency: No Update Planned

UIC: UIC Listing

A listing of wells identified as underground injection wells, in the California Oil and Gas Wells database.

Date of Government Version: 07/23/2015
Date Data Arrived at EDR: 09/15/2015
Date Made Active in Reports: 10/13/2015
Number of Days to Update: 28

Source: Department of Conservation
Telephone: 916-445-2408
Last EDR Contact: 03/16/2016
Next Scheduled EDR Contact: 06/27/2016
Data Release Frequency: Varies

WASTEWATER PITS: Oil Wastewater Pits Listing

Water officials discovered that oil producers have been dumping chemical-laden wastewater into hundreds of unlined pits that are operating without proper permits. Inspections completed by the Central Valley Regional Water Quality Control Board revealed the existence of previously unidentified waste sites. The water board's review found that more than one-third of the region's active disposal pits are operating without permission.

Date of Government Version: 04/15/2015
Date Data Arrived at EDR: 04/17/2015
Date Made Active in Reports: 06/23/2015
Number of Days to Update: 67

Source: RWQCB, Central Valley Region
Telephone: 559-445-5577
Last EDR Contact: 01/15/2016
Next Scheduled EDR Contact: 04/25/2016
Data Release Frequency: Varies

WDS: Waste Discharge System

Sites which have been issued waste discharge requirements.

GOVERNMENT RECORDS SEARCHED / DATA CURRENCY TRACKING

Date of Government Version: 06/19/2007
Date Data Arrived at EDR: 06/20/2007
Date Made Active in Reports: 06/29/2007
Number of Days to Update: 9

Source: State Water Resources Control Board
Telephone: 916-341-5227
Last EDR Contact: 02/19/2016
Next Scheduled EDR Contact: 06/16/2016
Data Release Frequency: Quarterly

WIP: Well Investigation Program Case List

Well Investigation Program case in the San Gabriel and San Fernando Valley area.

Date of Government Version: 07/03/2009
Date Data Arrived at EDR: 07/21/2009
Date Made Active in Reports: 08/03/2009
Number of Days to Update: 13

Source: Los Angeles Water Quality Control Board
Telephone: 213-576-6726
Last EDR Contact: 03/28/2016
Next Scheduled EDR Contact: 07/11/2016
Data Release Frequency: Varies

ECHO: Enforcement & Compliance History Information

ECHO provides integrated compliance and enforcement information for about 800,000 regulated facilities nationwide.

Date of Government Version: 09/20/2015
Date Data Arrived at EDR: 09/23/2015
Date Made Active in Reports: 01/04/2016
Number of Days to Update: 103

Source: Environmental Protection Agency
Telephone: 202-564-2280
Last EDR Contact: 03/23/2016
Next Scheduled EDR Contact: 07/04/2016
Data Release Frequency: Quarterly

FUELS PROGRAM: EPA Fuels Program Registered Listing

This listing includes facilities that are registered under the Part 80 (Code of Federal Regulations) EPA Fuels Programs. All companies now are required to submit new and updated registrations.

Date of Government Version: 11/23/2015
Date Data Arrived at EDR: 11/24/2015
Date Made Active in Reports: 02/18/2016
Number of Days to Update: 86

Source: EPA
Telephone: 800-385-6164
Last EDR Contact: 02/24/2016
Next Scheduled EDR Contact: 06/06/2016
Data Release Frequency: Quarterly

EDR HIGH RISK HISTORICAL RECORDS

EDR Exclusive Records

EDR MGP: EDR Proprietary Manufactured Gas Plants

The EDR Proprietary Manufactured Gas Plant Database includes records of coal gas plants (manufactured gas plants) compiled by EDR's researchers. Manufactured gas sites were used in the United States from the 1800's to 1950's to produce a gas that could be distributed and used as fuel. These plants used whale oil, rosin, coal, or a mixture of coal, oil, and water that also produced a significant amount of waste. Many of the byproducts of the gas production, such as coal tar (oily waste containing volatile and non-volatile chemicals), sludges, oils and other compounds are potentially hazardous to human health and the environment. The byproduct from this process was frequently disposed of directly at the plant site and can remain or spread slowly, serving as a continuous source of soil and groundwater contamination.

Date of Government Version: N/A
Date Data Arrived at EDR: N/A
Date Made Active in Reports: N/A
Number of Days to Update: N/A

Source: EDR, Inc.
Telephone: N/A
Last EDR Contact: N/A
Next Scheduled EDR Contact: N/A
Data Release Frequency: No Update Planned

EDR Hist Auto: EDR Exclusive Historic Gas Stations

EDR has searched selected national collections of business directories and has collected listings of potential gas station/filling station/service station sites that were available to EDR researchers. EDR's review was limited to those categories of sources that might, in EDR's opinion, include gas station/filling station/service station establishments. The categories reviewed included, but were not limited to gas, gas station, gasoline station, filling station, auto, automobile repair, auto service station, service station, etc. This database falls within a category of information EDR classifies as "High Risk Historical Records", or HRHR. EDR's HRHR effort presents unique and sometimes proprietary data about past sites and operations that typically create environmental concerns, but may not show up in current government records searches.

GOVERNMENT RECORDS SEARCHED / DATA CURRENCY TRACKING

Date of Government Version: N/A
Date Data Arrived at EDR: N/A
Date Made Active in Reports: N/A
Number of Days to Update: N/A

Source: EDR, Inc.
Telephone: N/A
Last EDR Contact: N/A
Next Scheduled EDR Contact: N/A
Data Release Frequency: Varies

EDR Hist Cleaner: EDR Exclusive Historic Dry Cleaners

EDR has searched selected national collections of business directories and has collected listings of potential dry cleaner sites that were available to EDR researchers. EDR's review was limited to those categories of sources that might, in EDR's opinion, include dry cleaning establishments. The categories reviewed included, but were not limited to dry cleaners, cleaners, laundry, laundromat, cleaning/laundry, wash & dry etc. This database falls within a category of information EDR classifies as "High Risk Historical Records", or HRHR. EDR's HRHR effort presents unique and sometimes proprietary data about past sites and operations that typically create environmental concerns, but may not show up in current government records searches.

Date of Government Version: N/A
Date Data Arrived at EDR: N/A
Date Made Active in Reports: N/A
Number of Days to Update: N/A

Source: EDR, Inc.
Telephone: N/A
Last EDR Contact: N/A
Next Scheduled EDR Contact: N/A
Data Release Frequency: Varies

EDR RECOVERED GOVERNMENT ARCHIVES

Exclusive Recovered Govt. Archives

RGA LF: Recovered Government Archive Solid Waste Facilities List

The EDR Recovered Government Archive Landfill database provides a list of landfills derived from historical databases and includes many records that no longer appear in current government lists. Compiled from Records formerly available from the Department of Resources Recycling and Recovery in California.

Date of Government Version: N/A
Date Data Arrived at EDR: 07/01/2013
Date Made Active in Reports: 01/13/2014
Number of Days to Update: 196

Source: Department of Resources Recycling and Recovery
Telephone: N/A
Last EDR Contact: 06/01/2012
Next Scheduled EDR Contact: N/A
Data Release Frequency: Varies

RGA LUST: Recovered Government Archive Leaking Underground Storage Tank

The EDR Recovered Government Archive Leaking Underground Storage Tank database provides a list of LUST incidents derived from historical databases and includes many records that no longer appear in current government lists. Compiled from Records formerly available from the State Water Resources Control Board in California.

Date of Government Version: N/A
Date Data Arrived at EDR: 07/01/2013
Date Made Active in Reports: 12/30/2013
Number of Days to Update: 182

Source: State Water Resources Control Board
Telephone: N/A
Last EDR Contact: 06/01/2012
Next Scheduled EDR Contact: N/A
Data Release Frequency: Varies

COUNTY RECORDS

ALAMEDA COUNTY:

Contaminated Sites

A listing of contaminated sites overseen by the Toxic Release Program (oil and groundwater contamination from chemical releases and spills) and the Leaking Underground Storage Tank Program (soil and ground water contamination from leaking petroleum USTs).

Date of Government Version: 01/11/2016
Date Data Arrived at EDR: 01/12/2016
Date Made Active in Reports: 02/22/2016
Number of Days to Update: 41

Source: Alameda County Environmental Health Services
Telephone: 510-567-6700
Last EDR Contact: 04/11/2016
Next Scheduled EDR Contact: 07/25/2016
Data Release Frequency: Semi-Annually

GOVERNMENT RECORDS SEARCHED / DATA CURRENCY TRACKING

Underground Tanks

Underground storage tank sites located in Alameda county.

Date of Government Version: 01/11/2016
Date Data Arrived at EDR: 01/14/2016
Date Made Active in Reports: 03/01/2016
Number of Days to Update: 47

Source: Alameda County Environmental Health Services
Telephone: 510-567-6700
Last EDR Contact: 04/11/2016
Next Scheduled EDR Contact: 07/25/2016
Data Release Frequency: Semi-Annually

AMADOR COUNTY:

CUPA Facility List

Cupa Facility List

Date of Government Version: 03/21/2016
Date Data Arrived at EDR: 03/22/2016
Date Made Active in Reports: 05/04/2016
Number of Days to Update: 43

Source: Amador County Environmental Health
Telephone: 209-223-6439
Last EDR Contact: 03/21/2016
Next Scheduled EDR Contact: 06/20/2016
Data Release Frequency: Varies

BUTTE COUNTY:

CUPA Facility Listing

Cupa facility list.

Date of Government Version: 02/19/2016
Date Data Arrived at EDR: 02/23/2016
Date Made Active in Reports: 04/01/2016
Number of Days to Update: 38

Source: Public Health Department
Telephone: 530-538-7149
Last EDR Contact: 05/09/2016
Next Scheduled EDR Contact: 07/25/2016
Data Release Frequency: No Update Planned

CALVERAS COUNTY:

CUPA Facility Listing

Cupa Facility Listing

Date of Government Version: 02/02/2016
Date Data Arrived at EDR: 02/04/2016
Date Made Active in Reports: 02/22/2016
Number of Days to Update: 18

Source: Calveras County Environmental Health
Telephone: 209-754-6399
Last EDR Contact: 03/28/2016
Next Scheduled EDR Contact: 07/11/2016
Data Release Frequency: Quarterly

COLUSA COUNTY:

CUPA Facility List

Cupa facility list.

Date of Government Version: 02/22/2016
Date Data Arrived at EDR: 02/24/2016
Date Made Active in Reports: 04/01/2016
Number of Days to Update: 37

Source: Health & Human Services
Telephone: 530-458-0396
Last EDR Contact: 05/09/2016
Next Scheduled EDR Contact: 08/22/2016
Data Release Frequency: Varies

CONTRA COSTA COUNTY:

GOVERNMENT RECORDS SEARCHED / DATA CURRENCY TRACKING

Site List

List includes sites from the underground tank, hazardous waste generator and business plan/2185 programs.

Date of Government Version: 02/24/2016
Date Data Arrived at EDR: 02/26/2016
Date Made Active in Reports: 04/01/2016
Number of Days to Update: 35

Source: Contra Costa Health Services Department
Telephone: 925-646-2286
Last EDR Contact: 05/02/2016
Next Scheduled EDR Contact: 08/15/2016
Data Release Frequency: Semi-Annually

DEL NORTE COUNTY:

CUPA Facility List

Cupa Facility list

Date of Government Version: 01/22/2016
Date Data Arrived at EDR: 02/05/2016
Date Made Active in Reports: 03/07/2016
Number of Days to Update: 31

Source: Del Norte County Environmental Health Division
Telephone: 707-465-0426
Last EDR Contact: 04/29/2016
Next Scheduled EDR Contact: 08/15/2016
Data Release Frequency: Varies

EL DORADO COUNTY:

CUPA Facility List

CUPA facility list.

Date of Government Version: 02/22/2016
Date Data Arrived at EDR: 02/24/2016
Date Made Active in Reports: 04/01/2016
Number of Days to Update: 37

Source: El Dorado County Environmental Management Department
Telephone: 530-621-6623
Last EDR Contact: 05/02/2016
Next Scheduled EDR Contact: 08/15/2016
Data Release Frequency: Varies

FRESNO COUNTY:

CUPA Resources List

Certified Unified Program Agency. CUPA's are responsible for implementing a unified hazardous materials and hazardous waste management regulatory program. The agency provides oversight of businesses that deal with hazardous materials, operate underground storage tanks or aboveground storage tanks.

Date of Government Version: 04/04/2016
Date Data Arrived at EDR: 04/06/2016
Date Made Active in Reports: 05/04/2016
Number of Days to Update: 28

Source: Dept. of Community Health
Telephone: 559-445-3271
Last EDR Contact: 04/04/2016
Next Scheduled EDR Contact: 07/18/2016
Data Release Frequency: Semi-Annually

HUMBOLDT COUNTY:

CUPA Facility List

CUPA facility list.

Date of Government Version: 03/16/2016
Date Data Arrived at EDR: 03/21/2016
Date Made Active in Reports: 05/04/2016
Number of Days to Update: 44

Source: Humboldt County Environmental Health
Telephone: N/A
Last EDR Contact: 02/22/2016
Next Scheduled EDR Contact: 06/06/2016
Data Release Frequency: Varies

IMPERIAL COUNTY:

GOVERNMENT RECORDS SEARCHED / DATA CURRENCY TRACKING

CUPA Facility List

Cupa facility list.

Date of Government Version: 01/25/2016

Date Data Arrived at EDR: 01/27/2016

Date Made Active in Reports: 02/22/2016

Number of Days to Update: 26

Source: San Diego Border Field Office

Telephone: 760-339-2777

Last EDR Contact: 04/21/2016

Next Scheduled EDR Contact: 08/08/2016

Data Release Frequency: Varies

INYO COUNTY:

CUPA Facility List

Cupa facility list.

Date of Government Version: 09/10/2013

Date Data Arrived at EDR: 09/11/2013

Date Made Active in Reports: 10/14/2013

Number of Days to Update: 33

Source: Inyo County Environmental Health Services

Telephone: 760-878-0238

Last EDR Contact: 02/22/2016

Next Scheduled EDR Contact: 06/06/2016

Data Release Frequency: Varies

KERN COUNTY:

Underground Storage Tank Sites & Tank Listing

Kern County Sites and Tanks Listing.

Date of Government Version: 03/01/2016

Date Data Arrived at EDR: 03/03/2016

Date Made Active in Reports: 05/09/2016

Number of Days to Update: 67

Source: Kern County Environment Health Services Department

Telephone: 661-862-8700

Last EDR Contact: 05/09/2016

Next Scheduled EDR Contact: 08/22/2016

Data Release Frequency: Quarterly

KINGS COUNTY:

CUPA Facility List

A listing of sites included in the county's Certified Unified Program Agency database. California's Secretary for Environmental Protection established the unified hazardous materials and hazardous waste regulatory program as required by chapter 6.11 of the California Health and Safety Code. The Unified Program consolidates the administration, permits, inspections, and enforcement activities.

Date of Government Version: 02/23/2016

Date Data Arrived at EDR: 02/25/2016

Date Made Active in Reports: 04/01/2016

Number of Days to Update: 36

Source: Kings County Department of Public Health

Telephone: 559-584-1411

Last EDR Contact: 02/22/2016

Next Scheduled EDR Contact: 06/06/2016

Data Release Frequency: Varies

LAKE COUNTY:

CUPA Facility List

Cupa facility list

Date of Government Version: 02/09/2016

Date Data Arrived at EDR: 02/12/2016

Date Made Active in Reports: 04/01/2016

Number of Days to Update: 49

Source: Lake County Environmental Health

Telephone: 707-263-1164

Last EDR Contact: 04/18/2016

Next Scheduled EDR Contact: 08/01/2016

Data Release Frequency: Varies

LOS ANGELES COUNTY:

GOVERNMENT RECORDS SEARCHED / DATA CURRENCY TRACKING

San Gabriel Valley Areas of Concern

San Gabriel Valley areas where VOC contamination is at or above the MCL as designated by region 9 EPA office.

Date of Government Version: 03/30/2009
Date Data Arrived at EDR: 03/31/2009
Date Made Active in Reports: 10/23/2009
Number of Days to Update: 206

Source: EPA Region 9
Telephone: 415-972-3178
Last EDR Contact: 03/21/2016
Next Scheduled EDR Contact: 07/04/2016
Data Release Frequency: No Update Planned

HMS: Street Number List

Industrial Waste and Underground Storage Tank Sites.

Date of Government Version: 03/30/2016
Date Data Arrived at EDR: 04/01/2016
Date Made Active in Reports: 05/09/2016
Number of Days to Update: 38

Source: Department of Public Works
Telephone: 626-458-3517
Last EDR Contact: 04/01/2016
Next Scheduled EDR Contact: 07/25/2016
Data Release Frequency: Semi-Annually

List of Solid Waste Facilities

Solid Waste Facilities in Los Angeles County.

Date of Government Version: 01/19/2016
Date Data Arrived at EDR: 01/20/2016
Date Made Active in Reports: 03/22/2016
Number of Days to Update: 62

Source: La County Department of Public Works
Telephone: 818-458-5185
Last EDR Contact: 04/20/2016
Next Scheduled EDR Contact: 08/01/2016
Data Release Frequency: Varies

City of Los Angeles Landfills

Landfills owned and maintained by the City of Los Angeles.

Date of Government Version: 01/01/2016
Date Data Arrived at EDR: 01/26/2016
Date Made Active in Reports: 03/22/2016
Number of Days to Update: 56

Source: Engineering & Construction Division
Telephone: 213-473-7869
Last EDR Contact: 04/18/2016
Next Scheduled EDR Contact: 08/01/2016
Data Release Frequency: Varies

Site Mitigation List

Industrial sites that have had some sort of spill or complaint.

Date of Government Version: 01/15/2015
Date Data Arrived at EDR: 01/29/2015
Date Made Active in Reports: 03/10/2015
Number of Days to Update: 40

Source: Community Health Services
Telephone: 323-890-7806
Last EDR Contact: 03/28/2016
Next Scheduled EDR Contact: 08/01/2016
Data Release Frequency: Annually

City of El Segundo Underground Storage Tank

Underground storage tank sites located in El Segundo city.

Date of Government Version: 03/30/2015
Date Data Arrived at EDR: 04/02/2015
Date Made Active in Reports: 04/13/2015
Number of Days to Update: 11

Source: City of El Segundo Fire Department
Telephone: 310-524-2236
Last EDR Contact: 04/18/2016
Next Scheduled EDR Contact: 08/01/2016
Data Release Frequency: Semi-Annually

City of Long Beach Underground Storage Tank

Underground storage tank sites located in the city of Long Beach.

Date of Government Version: 11/04/2015
Date Data Arrived at EDR: 11/13/2015
Date Made Active in Reports: 12/17/2015
Number of Days to Update: 34

Source: City of Long Beach Fire Department
Telephone: 562-570-2563
Last EDR Contact: 01/25/2016
Next Scheduled EDR Contact: 05/09/2016
Data Release Frequency: Annually

GOVERNMENT RECORDS SEARCHED / DATA CURRENCY TRACKING

City of Torrance Underground Storage Tank

Underground storage tank sites located in the city of Torrance.

Date of Government Version: 01/12/2016

Date Data Arrived at EDR: 01/15/2016

Date Made Active in Reports: 02/08/2016

Number of Days to Update: 24

Source: City of Torrance Fire Department

Telephone: 310-618-2973

Last EDR Contact: 01/11/2016

Next Scheduled EDR Contact: 04/25/2016

Data Release Frequency: Semi-Annually

MADERA COUNTY:

CUPA Facility List

A listing of sites included in the county's Certified Unified Program Agency database. California's Secretary for Environmental Protection established the unified hazardous materials and hazardous waste regulatory program as required by chapter 6.11 of the California Health and Safety Code. The Unified Program consolidates the administration, permits, inspections, and enforcement activities.

Date of Government Version: 03/02/2016

Date Data Arrived at EDR: 03/07/2016

Date Made Active in Reports: 05/04/2016

Number of Days to Update: 58

Source: Madera County Environmental Health

Telephone: 559-675-7823

Last EDR Contact: 02/22/2016

Next Scheduled EDR Contact: 06/06/2016

Data Release Frequency: Varies

MARIN COUNTY:

Underground Storage Tank Sites

Currently permitted USTs in Marin County.

Date of Government Version: 10/05/2015

Date Data Arrived at EDR: 10/08/2015

Date Made Active in Reports: 10/15/2015

Number of Days to Update: 7

Source: Public Works Department Waste Management

Telephone: 415-499-6647

Last EDR Contact: 04/18/2016

Next Scheduled EDR Contact: 07/18/2016

Data Release Frequency: Semi-Annually

MERCED COUNTY:

CUPA Facility List

CUPA facility list.

Date of Government Version: 02/26/2016

Date Data Arrived at EDR: 03/01/2016

Date Made Active in Reports: 05/04/2016

Number of Days to Update: 64

Source: Merced County Environmental Health

Telephone: 209-381-1094

Last EDR Contact: 02/22/2016

Next Scheduled EDR Contact: 06/06/2016

Data Release Frequency: Varies

MONO COUNTY:

CUPA Facility List

CUPA Facility List

Date of Government Version: 03/03/2016

Date Data Arrived at EDR: 03/07/2016

Date Made Active in Reports: 05/04/2016

Number of Days to Update: 58

Source: Mono County Health Department

Telephone: 760-932-5580

Last EDR Contact: 02/29/2016

Next Scheduled EDR Contact: 06/13/2016

Data Release Frequency: Varies

MONTEREY COUNTY:

GOVERNMENT RECORDS SEARCHED / DATA CURRENCY TRACKING

CUPA Facility Listing

CUPA Program listing from the Environmental Health Division.

Date of Government Version: 03/15/2016
Date Data Arrived at EDR: 03/18/2016
Date Made Active in Reports: 05/04/2016
Number of Days to Update: 47

Source: Monterey County Health Department
Telephone: 831-796-1297
Last EDR Contact: 02/22/2016
Next Scheduled EDR Contact: 06/06/2016
Data Release Frequency: Varies

NAPA COUNTY:

Sites With Reported Contamination

A listing of leaking underground storage tank sites located in Napa county.

Date of Government Version: 12/05/2011
Date Data Arrived at EDR: 12/06/2011
Date Made Active in Reports: 02/07/2012
Number of Days to Update: 63

Source: Napa County Department of Environmental Management
Telephone: 707-253-4269
Last EDR Contact: 02/29/2016
Next Scheduled EDR Contact: 06/13/2016
Data Release Frequency: No Update Planned

Closed and Operating Underground Storage Tank Sites

Underground storage tank sites located in Napa county.

Date of Government Version: 01/15/2008
Date Data Arrived at EDR: 01/16/2008
Date Made Active in Reports: 02/08/2008
Number of Days to Update: 23

Source: Napa County Department of Environmental Management
Telephone: 707-253-4269
Last EDR Contact: 02/29/2016
Next Scheduled EDR Contact: 06/13/2016
Data Release Frequency: No Update Planned

NEVADA COUNTY:

CUPA Facility List

CUPA facility list.

Date of Government Version: 01/27/2016
Date Data Arrived at EDR: 02/04/2016
Date Made Active in Reports: 02/22/2016
Number of Days to Update: 18

Source: Community Development Agency
Telephone: 530-265-1467
Last EDR Contact: 04/29/2016
Next Scheduled EDR Contact: 08/15/2016
Data Release Frequency: Varies

ORANGE COUNTY:

List of Industrial Site Cleanups

Petroleum and non-petroleum spills.

Date of Government Version: 02/01/2016
Date Data Arrived at EDR: 02/12/2016
Date Made Active in Reports: 04/01/2016
Number of Days to Update: 49

Source: Health Care Agency
Telephone: 714-834-3446
Last EDR Contact: 05/09/2016
Next Scheduled EDR Contact: 08/22/2016
Data Release Frequency: Annually

List of Underground Storage Tank Cleanups

Orange County Underground Storage Tank Cleanups (LUST).

Date of Government Version: 02/01/2016
Date Data Arrived at EDR: 02/12/2016
Date Made Active in Reports: 04/01/2016
Number of Days to Update: 49

Source: Health Care Agency
Telephone: 714-834-3446
Last EDR Contact: 05/09/2016
Next Scheduled EDR Contact: 08/22/2016
Data Release Frequency: Quarterly

GOVERNMENT RECORDS SEARCHED / DATA CURRENCY TRACKING

List of Underground Storage Tank Facilities

Orange County Underground Storage Tank Facilities (UST).

Date of Government Version: 02/01/2016
Date Data Arrived at EDR: 02/10/2016
Date Made Active in Reports: 04/01/2016
Number of Days to Update: 51

Source: Health Care Agency
Telephone: 714-834-3446
Last EDR Contact: 02/10/2016
Next Scheduled EDR Contact: 05/23/2016
Data Release Frequency: Quarterly

PLACER COUNTY:

Master List of Facilities

List includes aboveground tanks, underground tanks and cleanup sites.

Date of Government Version: 03/07/2016
Date Data Arrived at EDR: 03/09/2016
Date Made Active in Reports: 05/04/2016
Number of Days to Update: 56

Source: Placer County Health and Human Services
Telephone: 530-745-2363
Last EDR Contact: 03/07/2016
Next Scheduled EDR Contact: 06/20/2016
Data Release Frequency: Semi-Annually

RIVERSIDE COUNTY:

Listing of Underground Tank Cleanup Sites

Riverside County Underground Storage Tank Cleanup Sites (LUST).

Date of Government Version: 04/13/2016
Date Data Arrived at EDR: 04/15/2016
Date Made Active in Reports: 05/09/2016
Number of Days to Update: 24

Source: Department of Environmental Health
Telephone: 951-358-5055
Last EDR Contact: 03/21/2016
Next Scheduled EDR Contact: 07/04/2016
Data Release Frequency: Quarterly

Underground Storage Tank Tank List

Underground storage tank sites located in Riverside county.

Date of Government Version: 01/20/2016
Date Data Arrived at EDR: 01/22/2016
Date Made Active in Reports: 03/22/2016
Number of Days to Update: 60

Source: Department of Environmental Health
Telephone: 951-358-5055
Last EDR Contact: 03/21/2016
Next Scheduled EDR Contact: 07/04/2016
Data Release Frequency: Quarterly

SACRAMENTO COUNTY:

Toxic Site Clean-Up List

List of sites where unauthorized releases of potentially hazardous materials have occurred.

Date of Government Version: 11/02/2015
Date Data Arrived at EDR: 01/05/2016
Date Made Active in Reports: 02/12/2016
Number of Days to Update: 38

Source: Sacramento County Environmental Management
Telephone: 916-875-8406
Last EDR Contact: 04/06/2016
Next Scheduled EDR Contact: 07/18/2016
Data Release Frequency: Quarterly

Master Hazardous Materials Facility List

Any business that has hazardous materials on site - hazardous material storage sites, underground storage tanks, waste generators.

Date of Government Version: 11/02/2015
Date Data Arrived at EDR: 01/05/2016
Date Made Active in Reports: 02/12/2016
Number of Days to Update: 38

Source: Sacramento County Environmental Management
Telephone: 916-875-8406
Last EDR Contact: 04/06/2016
Next Scheduled EDR Contact: 07/18/2016
Data Release Frequency: Quarterly

SAN BERNARDINO COUNTY:

GOVERNMENT RECORDS SEARCHED / DATA CURRENCY TRACKING

Hazardous Material Permits

This listing includes underground storage tanks, medical waste handlers/generators, hazardous materials handlers, hazardous waste generators, and waste oil generators/handlers.

Date of Government Version: 03/15/2016
Date Data Arrived at EDR: 03/18/2016
Date Made Active in Reports: 05/09/2016
Number of Days to Update: 52

Source: San Bernardino County Fire Department Hazardous Materials Division
Telephone: 909-387-3041
Last EDR Contact: 05/09/2016
Next Scheduled EDR Contact: 08/22/2016
Data Release Frequency: Quarterly

SAN DIEGO COUNTY:

Hazardous Materials Management Division Database

The database includes: HE58 - This report contains the business name, site address, business phone number, establishment 'H' permit number, type of permit, and the business status. HE17 - In addition to providing the same information provided in the HE58 listing, HE17 provides inspection dates, violations received by the establishment, hazardous waste generated, the quantity, method of storage, treatment/disposal of waste and the hauler, and information on underground storage tanks. Unauthorized Release List - Includes a summary of environmental contamination cases in San Diego County (underground tank cases, non-tank cases, groundwater contamination, and soil contamination are included.)

Date of Government Version: 09/23/2013
Date Data Arrived at EDR: 09/24/2013
Date Made Active in Reports: 10/17/2013
Number of Days to Update: 23

Source: Hazardous Materials Management Division
Telephone: 619-338-2268
Last EDR Contact: 03/07/2016
Next Scheduled EDR Contact: 06/20/2016
Data Release Frequency: Quarterly

Solid Waste Facilities

San Diego County Solid Waste Facilities.

Date of Government Version: 10/31/2015
Date Data Arrived at EDR: 11/07/2015
Date Made Active in Reports: 01/04/2016
Number of Days to Update: 58

Source: Department of Health Services
Telephone: 619-338-2209
Last EDR Contact: 04/21/2016
Next Scheduled EDR Contact: 08/08/2016
Data Release Frequency: Varies

Environmental Case Listing

The listing contains all underground tank release cases and projects pertaining to properties contaminated with hazardous substances that are actively under review by the Site Assessment and Mitigation Program.

Date of Government Version: 03/23/2010
Date Data Arrived at EDR: 06/15/2010
Date Made Active in Reports: 07/09/2010
Number of Days to Update: 24

Source: San Diego County Department of Environmental Health
Telephone: 619-338-2371
Last EDR Contact: 03/03/2016
Next Scheduled EDR Contact: 06/20/2016
Data Release Frequency: No Update Planned

SAN FRANCISCO COUNTY:

Local Oversight Facilities

A listing of leaking underground storage tank sites located in San Francisco county.

Date of Government Version: 09/19/2008
Date Data Arrived at EDR: 09/19/2008
Date Made Active in Reports: 09/29/2008
Number of Days to Update: 10

Source: Department Of Public Health San Francisco County
Telephone: 415-252-3920
Last EDR Contact: 05/06/2016
Next Scheduled EDR Contact: 08/22/2016
Data Release Frequency: Quarterly

GOVERNMENT RECORDS SEARCHED / DATA CURRENCY TRACKING

Underground Storage Tank Information

Underground storage tank sites located in San Francisco county.

Date of Government Version: 11/29/2010
Date Data Arrived at EDR: 03/10/2011
Date Made Active in Reports: 03/15/2011
Number of Days to Update: 5

Source: Department of Public Health
Telephone: 415-252-3920
Last EDR Contact: 05/06/2016
Next Scheduled EDR Contact: 08/22/2016
Data Release Frequency: Quarterly

SAN JOAQUIN COUNTY:

San Joaquin Co. UST

A listing of underground storage tank locations in San Joaquin county.

Date of Government Version: 04/06/2016
Date Data Arrived at EDR: 04/08/2016
Date Made Active in Reports: 05/04/2016
Number of Days to Update: 36

Source: Environmental Health Department
Telephone: N/A
Last EDR Contact: 04/04/2016
Next Scheduled EDR Contact: 07/04/2016
Data Release Frequency: Semi-Annually

SAN LUIS OBISPO COUNTY:

CUPA Facility List

Cupa Facility List.

Date of Government Version: 02/22/2016
Date Data Arrived at EDR: 02/24/2016
Date Made Active in Reports: 04/01/2016
Number of Days to Update: 37

Source: San Luis Obispo County Public Health Department
Telephone: 805-781-5596
Last EDR Contact: 02/22/2016
Next Scheduled EDR Contact: 06/21/2016
Data Release Frequency: Varies

SAN MATEO COUNTY:

Business Inventory

List includes Hazardous Materials Business Plan, hazardous waste generators, and underground storage tanks.

Date of Government Version: 10/14/2015
Date Data Arrived at EDR: 10/15/2015
Date Made Active in Reports: 11/16/2015
Number of Days to Update: 32

Source: San Mateo County Environmental Health Services Division
Telephone: 650-363-1921
Last EDR Contact: 03/28/2016
Next Scheduled EDR Contact: 06/27/2016
Data Release Frequency: Annually

Fuel Leak List

A listing of leaking underground storage tank sites located in San Mateo county.

Date of Government Version: 03/14/2016
Date Data Arrived at EDR: 03/15/2016
Date Made Active in Reports: 05/09/2016
Number of Days to Update: 55

Source: San Mateo County Environmental Health Services Division
Telephone: 650-363-1921
Last EDR Contact: 03/14/2016
Next Scheduled EDR Contact: 06/27/2016
Data Release Frequency: Semi-Annually

SANTA BARBARA COUNTY:

CUPA Facility Listing

CUPA Program Listing from the Environmental Health Services division.

GOVERNMENT RECORDS SEARCHED / DATA CURRENCY TRACKING

Date of Government Version: 09/08/2011
Date Data Arrived at EDR: 09/09/2011
Date Made Active in Reports: 10/07/2011
Number of Days to Update: 28

Source: Santa Barbara County Public Health Department
Telephone: 805-686-8167
Last EDR Contact: 02/22/2016
Next Scheduled EDR Contact: 06/06/2016
Data Release Frequency: Varies

SANTA CLARA COUNTY:

Cupa Facility List

Cupa facility list

Date of Government Version: 02/22/2016
Date Data Arrived at EDR: 03/04/2016
Date Made Active in Reports: 05/09/2016
Number of Days to Update: 66

Source: Department of Environmental Health
Telephone: 408-918-1973
Last EDR Contact: 02/22/2016
Next Scheduled EDR Contact: 06/06/2016
Data Release Frequency: Varies

HIST LUST - Fuel Leak Site Activity Report

A listing of open and closed leaking underground storage tanks. This listing is no longer updated by the county. Leaking underground storage tanks are now handled by the Department of Environmental Health.

Date of Government Version: 03/29/2005
Date Data Arrived at EDR: 03/30/2005
Date Made Active in Reports: 04/21/2005
Number of Days to Update: 22

Source: Santa Clara Valley Water District
Telephone: 408-265-2600
Last EDR Contact: 03/23/2009
Next Scheduled EDR Contact: 06/22/2009
Data Release Frequency: No Update Planned

LOP Listing

A listing of leaking underground storage tanks located in Santa Clara county.

Date of Government Version: 03/03/2014
Date Data Arrived at EDR: 03/05/2014
Date Made Active in Reports: 03/18/2014
Number of Days to Update: 13

Source: Department of Environmental Health
Telephone: 408-918-3417
Last EDR Contact: 02/29/2016
Next Scheduled EDR Contact: 06/13/2016
Data Release Frequency: Annually

Hazardous Material Facilities

Hazardous material facilities, including underground storage tank sites.

Date of Government Version: 02/05/2016
Date Data Arrived at EDR: 02/10/2016
Date Made Active in Reports: 04/01/2016
Number of Days to Update: 51

Source: City of San Jose Fire Department
Telephone: 408-535-7694
Last EDR Contact: 05/09/2016
Next Scheduled EDR Contact: 08/22/2016
Data Release Frequency: Annually

SANTA CRUZ COUNTY:

CUPA Facility List

CUPA facility listing.

Date of Government Version: 02/26/2016
Date Data Arrived at EDR: 03/01/2016
Date Made Active in Reports: 05/04/2016
Number of Days to Update: 64

Source: Santa Cruz County Environmental Health
Telephone: 831-464-2761
Last EDR Contact: 02/22/2016
Next Scheduled EDR Contact: 06/06/2016
Data Release Frequency: Varies

SHASTA COUNTY:

GOVERNMENT RECORDS SEARCHED / DATA CURRENCY TRACKING

CUPA Facility List

Cupa Facility List.

Date of Government Version: 03/18/2016
Date Data Arrived at EDR: 03/21/2016
Date Made Active in Reports: 05/04/2016
Number of Days to Update: 44

Source: Shasta County Department of Resource Management
Telephone: 530-225-5789
Last EDR Contact: 02/22/2016
Next Scheduled EDR Contact: 06/06/2016
Data Release Frequency: Varies

SOLANO COUNTY:

Leaking Underground Storage Tanks

A listing of leaking underground storage tank sites located in Solano county.

Date of Government Version: 03/14/2016
Date Data Arrived at EDR: 03/22/2016
Date Made Active in Reports: 05/09/2016
Number of Days to Update: 48

Source: Solano County Department of Environmental Management
Telephone: 707-784-6770
Last EDR Contact: 03/14/2016
Next Scheduled EDR Contact: 06/27/2016
Data Release Frequency: Quarterly

Underground Storage Tanks

Underground storage tank sites located in Solano county.

Date of Government Version: 03/14/2016
Date Data Arrived at EDR: 03/21/2016
Date Made Active in Reports: 05/04/2016
Number of Days to Update: 44

Source: Solano County Department of Environmental Management
Telephone: 707-784-6770
Last EDR Contact: 03/14/2016
Next Scheduled EDR Contact: 06/27/2016
Data Release Frequency: Quarterly

SONOMA COUNTY:

Cupa Facility List

Cupa Facility list

Date of Government Version: 04/05/2016
Date Data Arrived at EDR: 04/08/2016
Date Made Active in Reports: 05/04/2016
Number of Days to Update: 26

Source: County of Sonoma Fire & Emergency Services Department
Telephone: 707-565-1174
Last EDR Contact: 03/28/2016
Next Scheduled EDR Contact: 07/11/2016
Data Release Frequency: Varies

Leaking Underground Storage Tank Sites

A listing of leaking underground storage tank sites located in Sonoma county.

Date of Government Version: 04/01/2016
Date Data Arrived at EDR: 04/05/2016
Date Made Active in Reports: 05/09/2016
Number of Days to Update: 34

Source: Department of Health Services
Telephone: 707-565-6565
Last EDR Contact: 03/28/2016
Next Scheduled EDR Contact: 07/11/2016
Data Release Frequency: Quarterly

SUTTER COUNTY:

Underground Storage Tanks

Underground storage tank sites located in Sutter county.

Date of Government Version: 03/14/2016
Date Data Arrived at EDR: 03/15/2016
Date Made Active in Reports: 05/04/2016
Number of Days to Update: 50

Source: Sutter County Department of Agriculture
Telephone: 530-822-7500
Last EDR Contact: 03/07/2016
Next Scheduled EDR Contact: 06/20/2016
Data Release Frequency: Semi-Annually

TUOLUMNE COUNTY:

GOVERNMENT RECORDS SEARCHED / DATA CURRENCY TRACKING

CUPA Facility List

Cupa facility list

Date of Government Version: 03/08/2016
Date Data Arrived at EDR: 03/11/2016
Date Made Active in Reports: 05/09/2016
Number of Days to Update: 59

Source: Division of Environmental Health
Telephone: 209-533-5633
Last EDR Contact: 04/21/2016
Next Scheduled EDR Contact: 08/08/2016
Data Release Frequency: Varies

VENTURA COUNTY:

Business Plan, Hazardous Waste Producers, and Operating Underground Tanks

The BWT list indicates by site address whether the Environmental Health Division has Business Plan (B), Waste Producer (W), and/or Underground Tank (T) information.

Date of Government Version: 12/28/2015
Date Data Arrived at EDR: 01/29/2016
Date Made Active in Reports: 03/22/2016
Number of Days to Update: 53

Source: Ventura County Environmental Health Division
Telephone: 805-654-2813
Last EDR Contact: 04/25/2016
Next Scheduled EDR Contact: 08/08/2016
Data Release Frequency: Quarterly

Inventory of Illegal Abandoned and Inactive Sites

Ventura County Inventory of Closed, Illegal Abandoned, and Inactive Sites.

Date of Government Version: 12/01/2011
Date Data Arrived at EDR: 12/01/2011
Date Made Active in Reports: 01/19/2012
Number of Days to Update: 49

Source: Environmental Health Division
Telephone: 805-654-2813
Last EDR Contact: 04/04/2016
Next Scheduled EDR Contact: 07/18/2016
Data Release Frequency: Annually

Listing of Underground Tank Cleanup Sites

Ventura County Underground Storage Tank Cleanup Sites (LUST).

Date of Government Version: 05/29/2008
Date Data Arrived at EDR: 06/24/2008
Date Made Active in Reports: 07/31/2008
Number of Days to Update: 37

Source: Environmental Health Division
Telephone: 805-654-2813
Last EDR Contact: 02/14/2016
Next Scheduled EDR Contact: 05/30/2016
Data Release Frequency: Quarterly

Medical Waste Program List

To protect public health and safety and the environment from potential exposure to disease causing agents, the Environmental Health Division Medical Waste Program regulates the generation, handling, storage, treatment and disposal of medical waste throughout the County.

Date of Government Version: 12/28/2015
Date Data Arrived at EDR: 01/29/2016
Date Made Active in Reports: 03/22/2016
Number of Days to Update: 53

Source: Ventura County Resource Management Agency
Telephone: 805-654-2813
Last EDR Contact: 04/25/2016
Next Scheduled EDR Contact: 08/08/2016
Data Release Frequency: Quarterly

Underground Tank Closed Sites List

Ventura County Operating Underground Storage Tank Sites (UST)/Underground Tank Closed Sites List.

Date of Government Version: 02/26/2016
Date Data Arrived at EDR: 03/17/2016
Date Made Active in Reports: 05/04/2016
Number of Days to Update: 48

Source: Environmental Health Division
Telephone: 805-654-2813
Last EDR Contact: 03/17/2016
Next Scheduled EDR Contact: 06/27/2016
Data Release Frequency: Quarterly

YOLO COUNTY:

GOVERNMENT RECORDS SEARCHED / DATA CURRENCY TRACKING

Underground Storage Tank Comprehensive Facility Report Underground storage tank sites located in Yolo county.

Date of Government Version: 02/01/2016
Date Data Arrived at EDR: 02/05/2016
Date Made Active in Reports: 03/22/2016
Number of Days to Update: 46

Source: Yolo County Department of Health
Telephone: 530-666-8646
Last EDR Contact: 04/04/2016
Next Scheduled EDR Contact: 07/18/2016
Data Release Frequency: Annually

YUBA COUNTY:

CUPA Facility List CUPA facility listing for Yuba County.

Date of Government Version: 02/01/2016
Date Data Arrived at EDR: 02/05/2016
Date Made Active in Reports: 02/22/2016
Number of Days to Update: 17

Source: Yuba County Environmental Health Department
Telephone: 530-749-7523
Last EDR Contact: 04/29/2016
Next Scheduled EDR Contact: 08/15/2016
Data Release Frequency: Varies

OTHER DATABASE(S)

Depending on the geographic area covered by this report, the data provided in these specialty databases may or may not be complete. For example, the existence of wetlands information data in a specific report does not mean that all wetlands in the area covered by the report are included. Moreover, the absence of any reported wetlands information does not necessarily mean that wetlands do not exist in the area covered by the report.

CT MANIFEST: Hazardous Waste Manifest Data

Facility and manifest data. Manifest is a document that lists and tracks hazardous waste from the generator through transporters to a tsd facility.

Date of Government Version: 07/30/2013
Date Data Arrived at EDR: 08/19/2013
Date Made Active in Reports: 10/03/2013
Number of Days to Update: 45

Source: Department of Energy & Environmental Protection
Telephone: 860-424-3375
Last EDR Contact: 02/18/2016
Next Scheduled EDR Contact: 05/30/2016
Data Release Frequency: No Update Planned

NJ MANIFEST: Manifest Information

Hazardous waste manifest information.

Date of Government Version: 12/31/2013
Date Data Arrived at EDR: 07/17/2015
Date Made Active in Reports: 08/12/2015
Number of Days to Update: 26

Source: Department of Environmental Protection
Telephone: N/A
Last EDR Contact: 04/12/2016
Next Scheduled EDR Contact: 07/25/2016
Data Release Frequency: Annually

NY MANIFEST: Facility and Manifest Data

Manifest is a document that lists and tracks hazardous waste from the generator through transporters to a TSD facility.

Date of Government Version: 02/01/2016
Date Data Arrived at EDR: 02/03/2016
Date Made Active in Reports: 03/22/2016
Number of Days to Update: 48

Source: Department of Environmental Conservation
Telephone: 518-402-8651
Last EDR Contact: 05/06/2016
Next Scheduled EDR Contact: 08/15/2016
Data Release Frequency: Annually

GOVERNMENT RECORDS SEARCHED / DATA CURRENCY TRACKING

PA MANIFEST: Manifest Information

Hazardous waste manifest information.

Date of Government Version: 12/31/2014
Date Data Arrived at EDR: 07/24/2015
Date Made Active in Reports: 08/18/2015
Number of Days to Update: 25

Source: Department of Environmental Protection
Telephone: 717-783-8990
Last EDR Contact: 04/18/2016
Next Scheduled EDR Contact: 08/01/2016
Data Release Frequency: Annually

RI MANIFEST: Manifest information

Hazardous waste manifest information

Date of Government Version: 12/31/2013
Date Data Arrived at EDR: 06/19/2015
Date Made Active in Reports: 07/15/2015
Number of Days to Update: 26

Source: Department of Environmental Management
Telephone: 401-222-2797
Last EDR Contact: 03/21/2016
Next Scheduled EDR Contact: 06/06/2016
Data Release Frequency: Annually

WI MANIFEST: Manifest Information

Hazardous waste manifest information.

Date of Government Version: 12/31/2014
Date Data Arrived at EDR: 03/19/2015
Date Made Active in Reports: 04/07/2015
Number of Days to Update: 19

Source: Department of Natural Resources
Telephone: N/A
Last EDR Contact: 03/14/2016
Next Scheduled EDR Contact: 06/27/2016
Data Release Frequency: Annually

Oil/Gas Pipelines

Source: PennWell Corporation

Petroleum Bundle (Crude Oil, Refined Products, Petrochemicals, Gas Liquids (LPG/NGL), and Specialty Gases (Miscellaneous)) N = Natural Gas Bundle (Natural Gas, Gas Liquids (LPG/NGL), and Specialty Gases (Miscellaneous)). This map includes information copyrighted by PennWell Corporation. This information is provided on a best effort basis and PennWell Corporation does not guarantee its accuracy nor warrant its fitness for any particular purpose. Such information has been reprinted with the permission of PennWell.

Electric Power Transmission Line Data

Source: PennWell Corporation

This map includes information copyrighted by PennWell Corporation. This information is provided on a best effort basis and PennWell Corporation does not guarantee its accuracy nor warrant its fitness for any particular purpose. Such information has been reprinted with the permission of PennWell.

Sensitive Receptors: There are individuals deemed sensitive receptors due to their fragile immune systems and special sensitivity to environmental discharges. These sensitive receptors typically include the elderly, the sick, and children. While the location of all sensitive receptors cannot be determined, EDR indicates those buildings and facilities - schools, daycares, hospitals, medical centers, and nursing homes - where individuals who are sensitive receptors are likely to be located.

AHA Hospitals:

Source: American Hospital Association, Inc.

Telephone: 312-280-5991

The database includes a listing of hospitals based on the American Hospital Association's annual survey of hospitals.

Medical Centers: Provider of Services Listing

Source: Centers for Medicare & Medicaid Services

Telephone: 410-786-3000

A listing of hospitals with Medicare provider number, produced by Centers of Medicare & Medicaid Services, a federal agency within the U.S. Department of Health and Human Services.

Nursing Homes

Source: National Institutes of Health

Telephone: 301-594-6248

Information on Medicare and Medicaid certified nursing homes in the United States.

Public Schools

Source: National Center for Education Statistics

Telephone: 202-502-7300

The National Center for Education Statistics' primary database on elementary and secondary public education in the United States. It is a comprehensive, annual, national statistical database of all public elementary and secondary schools and school districts, which contains data that are comparable across all states.

GOVERNMENT RECORDS SEARCHED / DATA CURRENCY TRACKING

Private Schools

Source: National Center for Education Statistics

Telephone: 202-502-7300

The National Center for Education Statistics' primary database on private school locations in the United States.

Daycare Centers: Licensed Facilities

Source: Department of Social Services

Telephone: 916-657-4041

Flood Zone Data: This data, available in select counties across the country, was obtained by EDR in 2003 & 2011 from the Federal Emergency Management Agency (FEMA). Data depicts 100-year and 500-year flood zones as defined by FEMA.

NWI: National Wetlands Inventory. This data, available in select counties across the country, was obtained by EDR in 2002, 2005 and 2010 from the U.S. Fish and Wildlife Service.

State Wetlands Data: Wetland Inventory

Source: Department of Fish & Game

Telephone: 916-445-0411

Current USGS 7.5 Minute Topographic Map

Source: U.S. Geological Survey

STREET AND ADDRESS INFORMATION

© 2015 TomTom North America, Inc. All rights reserved. This material is proprietary and the subject of copyright protection and other intellectual property rights owned by or licensed to Tele Atlas North America, Inc. The use of this material is subject to the terms of a license agreement. You will be held liable for any unauthorized copying or disclosure of this material.

GEOCHECK[®] - PHYSICAL SETTING SOURCE ADDENDUM

TARGET PROPERTY ADDRESS

1721 WEBSTER STREET PROPERTY
1721 WEBSTER STREET
OAKLAND, CA 94612

TARGET PROPERTY COORDINATES

Latitude (North):	37.806306 - 37° 48' 22.70"
Longitude (West):	122.267378 - 122° 16' 2.56"
Universal Transverse Mercator:	Zone 10
UTM X (Meters):	564493.1
UTM Y (Meters):	4184372.2
Elevation:	33 ft. above sea level

USGS TOPOGRAPHIC MAP

Target Property Map:	5641112 OAKLAND WEST, CA
Version Date:	2012
East Map:	5641110 OAKLAND EAST, CA
Version Date:	2012

EDR's GeoCheck Physical Setting Source Addendum is provided to assist the environmental professional in forming an opinion about the impact of potential contaminant migration.

Assessment of the impact of contaminant migration generally has two principal investigative components:

1. Groundwater flow direction, and
2. Groundwater flow velocity.

Groundwater flow direction may be impacted by surface topography, hydrology, hydrogeology, characteristics of the soil, and nearby wells. Groundwater flow velocity is generally impacted by the nature of the geologic strata.

GEOCHECK® - PHYSICAL SETTING SOURCE SUMMARY

GROUNDWATER FLOW DIRECTION INFORMATION

Groundwater flow direction for a particular site is best determined by a qualified environmental professional using site-specific well data. If such data is not reasonably ascertainable, it may be necessary to rely on other sources of information, such as surface topographic information, hydrologic information, hydrogeologic data collected on nearby properties, and regional groundwater flow information (from deep aquifers).

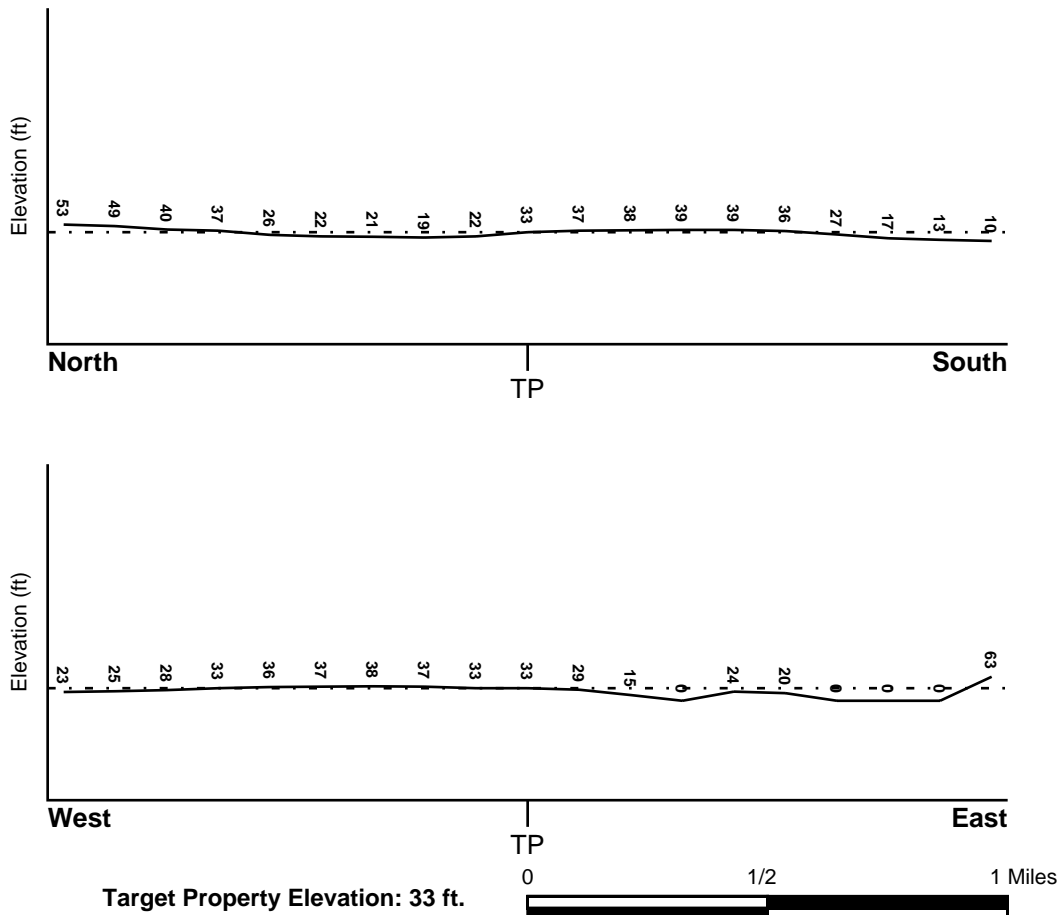
TOPOGRAPHIC INFORMATION

Surface topography may be indicative of the direction of surficial groundwater flow. This information can be used to assist the environmental professional in forming an opinion about the impact of nearby contaminated properties or, should contamination exist on the target property, what downgradient sites might be impacted.

TARGET PROPERTY TOPOGRAPHY

General Topographic Gradient: General NE

SURROUNDING TOPOGRAPHY: ELEVATION PROFILES



Source: Topography has been determined from the USGS 7.5' Digital Elevation Model and should be evaluated on a relative (not an absolute) basis. Relative elevation information between sites of close proximity should be field verified.

GEOCHECK® - PHYSICAL SETTING SOURCE SUMMARY

HYDROLOGIC INFORMATION

Surface water can act as a hydrologic barrier to groundwater flow. Such hydrologic information can be used to assist the environmental professional in forming an opinion about the impact of nearby contaminated properties or, should contamination exist on the target property, what downgradient sites might be impacted.

Refer to the Physical Setting Source Map following this summary for hydrologic information (major waterways and bodies of water).

FEMA FLOOD ZONE

Target Property County
ALAMEDA, CA

FEMA Flood
Electronic Data
YES - refer to the Overview Map and Detail Map

Flood Plain Panel at Target Property: 06001C - FEMA DFIRM Flood data

Additional Panels in search area: Not Reported

NATIONAL WETLAND INVENTORY

NWI Quad at Target Property
OAKLAND WEST

NWI Electronic
Data Coverage
YES - refer to the Overview Map and Detail Map

HYDROGEOLOGIC INFORMATION

Hydrogeologic information obtained by installation of wells on a specific site can often be an indicator of groundwater flow direction in the immediate area. Such hydrogeologic information can be used to assist the environmental professional in forming an opinion about the impact of nearby contaminated properties or, should contamination exist on the target property, what downgradient sites might be impacted.

Site-Specific Hydrogeological Data:*

Search Radius: 1.25 miles
Status: Not found

AQUIFLOW®

Search Radius: 1.000 Mile.

EDR has developed the AQUIFLOW Information System to provide data on the general direction of groundwater flow at specific points. EDR has reviewed reports submitted by environmental professionals to regulatory authorities at select sites and has extracted the date of the report, groundwater flow direction as determined hydrogeologically, and the depth to water table.

<u>MAP ID</u>	<u>LOCATION FROM TP</u>	<u>GENERAL DIRECTION GROUNDWATER FLOW</u>
A1	0 - 1/8 Mile WNW	NE
A2	0 - 1/8 Mile WNW	NE
A3	0 - 1/8 Mile WNW	NE, E, SE
B4	0 - 1/8 Mile SSE	E
B5	0 - 1/8 Mile SSE	NE
6	0 - 1/8 Mile NNE	NNE, SE, S, SW
C7	0 - 1/8 Mile WSW	SW
C8	0 - 1/8 Mile WSW	SW
C9	1/8 - 1/4 Mile WSW	N, S

GEOCHECK® - PHYSICAL SETTING SOURCE SUMMARY

<u>MAP ID</u>	<u>LOCATION FROM TP</u>	<u>GENERAL DIRECTION GROUNDWATER FLOW</u>
11	1/8 - 1/4 Mile NE	E
D12	1/8 - 1/4 Mile SSW	NE
D13	1/8 - 1/4 Mile SSW	NE
14	1/8 - 1/4 Mile South	W
E15	1/4 - 1/2 Mile SSE	N
E16	1/4 - 1/2 Mile SSE	W
17	1/4 - 1/2 Mile West	E
F18	1/4 - 1/2 Mile North	SE
F19	1/4 - 1/2 Mile North	SW
F20	1/4 - 1/2 Mile North	E, W
21	1/4 - 1/2 Mile NNW	SW
G22	1/4 - 1/2 Mile NNE	NE
23	1/4 - 1/2 Mile WSW	S
H24	1/4 - 1/2 Mile NE	N,W,Varies
H25	1/4 - 1/2 Mile NE	N
26	1/4 - 1/2 Mile NNW	W
G27	1/4 - 1/2 Mile NNE	SW
H28	1/4 - 1/2 Mile NE	Varies
I29	1/2 - 1 Mile SSW	Varies
J30	1/2 - 1 Mile SSW	Varies
J31	1/2 - 1 Mile SSW	N
I32	1/2 - 1 Mile SSW	NW
I33	1/2 - 1 Mile SSW	NW
34	1/2 - 1 Mile SSE	NW
35	1/2 - 1 Mile ENE	SW
36	1/2 - 1 Mile North	Not Reported
K37	1/2 - 1 Mile NW	Varies
K38	1/2 - 1 Mile NW	NE
39	1/2 - 1 Mile NNE	S
40	1/2 - 1 Mile South	Not Reported
41	1/2 - 1 Mile SSW	SW
L42	1/2 - 1 Mile NW	SW
L43	1/2 - 1 Mile NW	SW
L44	1/2 - 1 Mile NW	SW
45	1/2 - 1 Mile North	SE
M46	1/2 - 1 Mile ESE	E
M47	1/2 - 1 Mile ESE	E
N48	1/2 - 1 Mile ENE	NW
49	1/2 - 1 Mile NNE	Varies
50	1/2 - 1 Mile South	SE
N51	1/2 - 1 Mile ENE	S
52	1/2 - 1 Mile North	SW
53	1/2 - 1 Mile SW	SE

For additional site information, refer to Physical Setting Source Map Findings.

GEOCHECK® - PHYSICAL SETTING SOURCE SUMMARY

GROUNDWATER FLOW VELOCITY INFORMATION

Groundwater flow velocity information for a particular site is best determined by a qualified environmental professional using site specific geologic and soil strata data. If such data are not reasonably ascertainable, it may be necessary to rely on other sources of information, including geologic age identification, rock stratigraphic unit and soil characteristics data collected on nearby properties and regional soil information. In general, contaminant plumes move more quickly through sandy-gravelly types of soils than silty-clayey types of soils.

GEOLOGIC INFORMATION IN GENERAL AREA OF TARGET PROPERTY

Geologic information can be used by the environmental professional in forming an opinion about the relative speed at which contaminant migration may be occurring.

ROCK STRATIGRAPHIC UNIT


Era:	Cenozoic
System:	Quaternary
Series:	Quaternary
Code:	Q (decoded above as Era, System & Series)

GEOLOGIC AGE IDENTIFICATION

Category: Stratified Sequence

Geologic Age and Rock Stratigraphic Unit Source: P.G. Schruben, R.E. Arndt and W.J. Bawiec, Geology of the Conterminous U.S. at 1:2,500,000 Scale - a digital representation of the 1974 P.B. King and H.M. Beikman Map, USGS Digital Data Series DDS - 11 (1994).

SSURGO SOIL MAP - 4615599.2s



- ★ Target Property
- ∕ SSURGO Soil
- ∕ Water

0 1/16 1/8 1/4 Miles



SITE NAME: 1721 Webster Street Property
ADDRESS: 1721 Webster Street
OAKLAND CA 94612
LAT/LONG: 37.806306 / 122.267378

CLIENT: AECOM
CONTACT: AL Thatcher
INQUIRY #: 4615599.2s
DATE: May 11, 2016 12:35 pm

GEOCHECK® - PHYSICAL SETTING SOURCE SUMMARY

DOMINANT SOIL COMPOSITION IN GENERAL AREA OF TARGET PROPERTY

The U.S. Department of Agriculture's (USDA) Soil Conservation Service (SCS) leads the National Cooperative Soil Survey (NCSS) and is responsible for collecting, storing, maintaining and distributing soil survey information for privately owned lands in the United States. A soil map in a soil survey is a representation of soil patterns in a landscape. The following information is based on Soil Conservation Service SSURGO data.

Soil Map ID: 1

Soil Component Name: Urban land

Soil Surface Texture:
Hydrologic Group: Not reported

Soil Drainage Class:
Hydric Status: Partially hydric

Corrosion Potential - Uncoated Steel: Not Reported

Depth to Bedrock Min: > 0 inches

Depth to Watertable Min: > 0 inches

No Layer Information available.

Soil Map ID: 2

Soil Component Name: Urban land

Soil Surface Texture:
Hydrologic Group: Not reported

Soil Drainage Class:
Hydric Status: Partially hydric

Corrosion Potential - Uncoated Steel: Not Reported

Depth to Bedrock Min: > 0 inches

Depth to Watertable Min: > 0 inches

No Layer Information available.

Soil Map ID: 3

Soil Component Name: Water

Soil Surface Texture:
Hydrologic Group: Not reported

Soil Drainage Class:

GEOCHECK® - PHYSICAL SETTING SOURCE SUMMARY

Hydric Status: Not hydric

Corrosion Potential - Uncoated Steel: Not Reported

Depth to Bedrock Min: > 0 inches

Depth to Watertable Min: > 0 inches

No Layer Information available.

LOCAL / REGIONAL WATER AGENCY RECORDS

EDR Local/Regional Water Agency records provide water well information to assist the environmental professional in assessing sources that may impact ground water flow direction, and in forming an opinion about the impact of contaminant migration on nearby drinking water wells.

WELL SEARCH DISTANCE INFORMATION

<u>DATABASE</u>	<u>SEARCH DISTANCE (miles)</u>
Federal USGS	1.000
Federal FRDS PWS	Nearest PWS within 1 mile
State Database	1.000

FEDERAL USGS WELL INFORMATION

<u>MAP ID</u>	<u>WELL ID</u>	<u>LOCATION FROM TP</u>
No Wells Found		

FEDERAL FRDS PUBLIC WATER SUPPLY SYSTEM INFORMATION

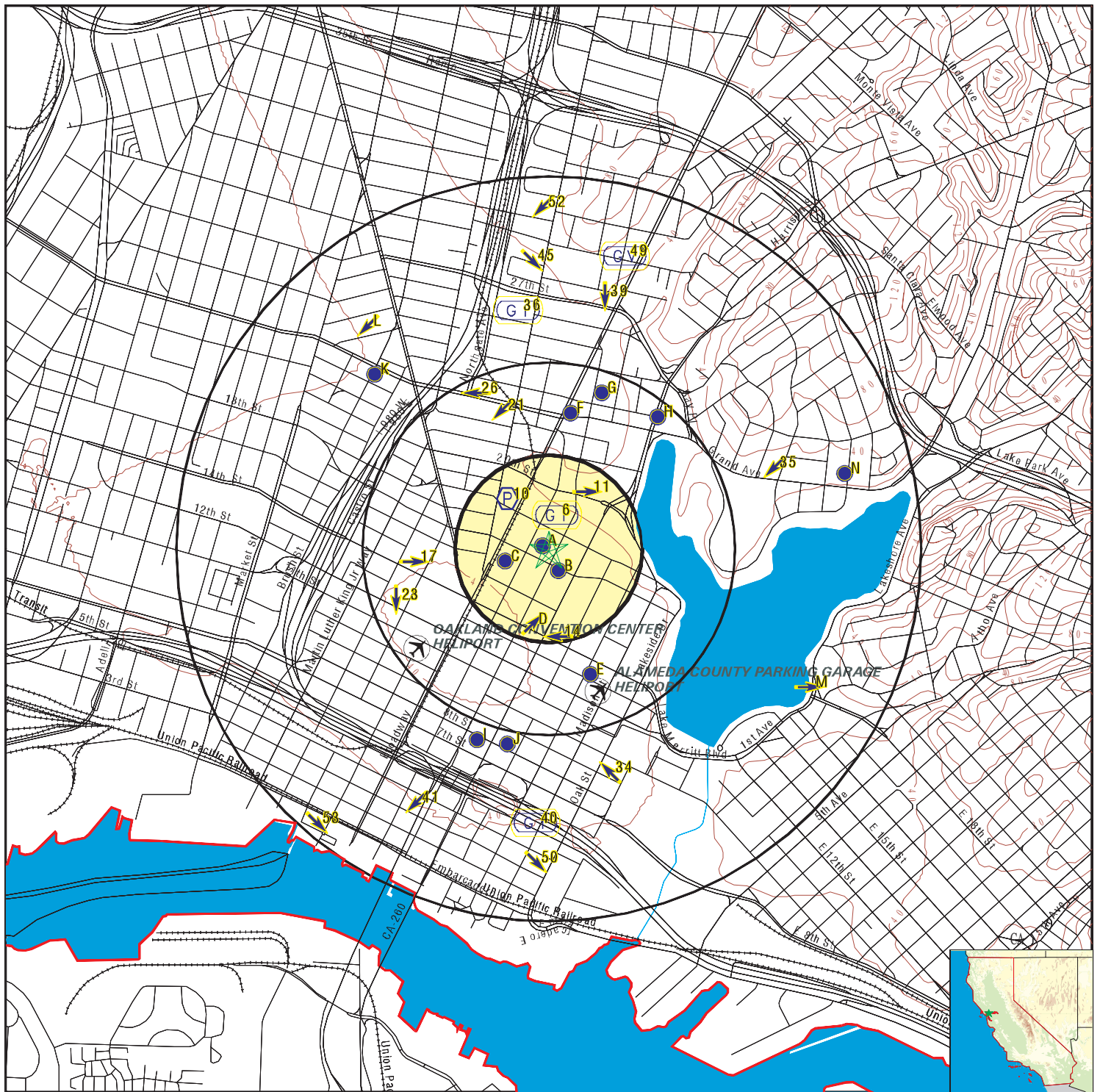
<u>MAP ID</u>	<u>WELL ID</u>	<u>LOCATION FROM TP</u>
10	CA0110005	1/8 - 1/4 Mile NW

Note: PWS System location is not always the same as well location.

STATE DATABASE WELL INFORMATION

<u>MAP ID</u>	<u>WELL ID</u>	<u>LOCATION FROM TP</u>
No Wells Found		

PHYSICAL SETTING SOURCE MAP - 4615599.2s



- County Boundary
- Major Roads
- Contour Lines
- Earthquake Fault Lines
- Airports
- Earthquake epicenter, Richter 5 or greater
- Water Wells
- Public Water Supply Wells
- Cluster of Multiple Icons

- Groundwater Flow Direction
- Indeterminate Groundwater Flow at Location
- Groundwater Flow Varies at Location
- Closest Hydrogeological Data
- Oil, gas or related wells

SITE NAME: 1721 Webster Street Property
 ADDRESS: 1721 Webster Street
 OAKLAND CA 94612
 LAT/LONG: 37.806306 / 122.267378

CLIENT: AECOM
 CONTACT: AL Thatcher
 INQUIRY #: 4615599.2s
 DATE: May 11, 2016 12:35 pm

GEOCHECK® - PHYSICAL SETTING SOURCE MAP FINDINGS

Map ID
Direction
Distance
Elevation

Database EDR ID Number

A1 WNW 0 - 1/8 Mile Higher	Site ID: Groundwater Flow: Shallow Water Depth: Deep Water Depth: Average Water Depth: Date:	01-0151 NE Not Reported Not Reported 2 08/23/1995	AQUIFLOW	55931
A2 WNW 0 - 1/8 Mile Higher	Site ID: Groundwater Flow: Shallow Water Depth: Deep Water Depth: Average Water Depth: Date:	01-0151 NE Not Reported Not Reported 15 06/28/1995	AQUIFLOW	55930
A3 WNW 0 - 1/8 Mile Higher	Site ID: Groundwater Flow: Shallow Water Depth: Deep Water Depth: Average Water Depth: Date:	01-0151 NE, E, SE 0.041 0.007 Not Reported 06/29/1998	AQUIFLOW	55932
B4 SSE 0 - 1/8 Mile Higher	Site ID: Groundwater Flow: Shallow Water Depth: Deep Water Depth: Average Water Depth: Date:	01-0331 E 16.00 20.17 Not Reported 06/10/1999	AQUIFLOW	52389
B5 SSE 0 - 1/8 Mile Higher	Site ID: Groundwater Flow: Shallow Water Depth: Deep Water Depth: Average Water Depth: Date:	01-0331 NE 3.0 13.0 Not Reported 01/27/1988	AQUIFLOW	52390
6 NNE 0 - 1/8 Mile Lower	Site ID: Groundwater Flow: Shallow Water Depth: Deep Water Depth: Average Water Depth: Date:	01-1168 NNE,SE,S,SW 4.3 9.0 Not Reported 03/06/1991	AQUIFLOW	55829
C7 WSW 0 - 1/8 Mile Higher	Site ID: Groundwater Flow: Shallow Water Depth: Deep Water Depth: Average Water Depth: Date:	01-1705 SW Not Reported Not Reported 8.5 04/02/1996	AQUIFLOW	55893

GEOCHECK® - PHYSICAL SETTING SOURCE MAP FINDINGS

Map ID
Direction
Distance
Elevation

Database EDR ID Number

C8 WSW 0 - 1/8 Mile Higher	Site ID:	01-1705	AQUIFLOW	55892
	Groundwater Flow:	SW		
	Shallow Water Depth:	5.6		
	Deep Water Depth:	8.5		
	Average Water Depth:	Not Reported		
	Date:	01/28/1991		

C9 WSW 1/8 - 1/4 Mile Higher	Site ID:	01-1921	AQUIFLOW	55882
	Groundwater Flow:	N, S		
	Shallow Water Depth:	Not Reported		
	Deep Water Depth:	Not Reported		
	Average Water Depth:	11		
	Date:	05/26/1994		

10 NW 1/8 - 1/4 Mile Lower		FRDS PWS	CA0110005
---	--	-----------------	------------------

Epa region:	09	State:	CA
Pwsid:	CA0110005		
Pwsname:	EAST BAY MUD		
City served:	Not Reported	State served:	CA
Zip served:	Not Reported	Fips county:	06001
Status:	Active	Pop srvd:	1300000
Pwssvconn:	386065	Source:	Surface_water
Pws type:	CWS	Owner:	Local_Govt
Contact:	WHITE, EILEEN		
Contact gname:	WHITE, EILEEN		
Contact phone:	510-287-1149	Contact address1:	375 ELEVENTH STREET
Contact address2:	Not Reported	Contact city:	OAKLAND
Contact state:	CA	Contact zip:	94607-4246
Activity code:	A		

Facid:	13		
Facname:	SAN PABLO WTP - SAN PABLO RES - TREATED		
Facility type:	Treatment_plant	Activity code:	A
Treatment obj:	disinfection	Treatment process:	gaseous chlorination, post
Treatment obj:	particulate removal	Treatment process:	filtered
Treatment obj:	particulate removal	Treatment process:	coagulation
Treatment obj:	particulate removal	Treatment process:	sedimentation
Treatment obj:	taste / odor control	Treatment process:	not reported

Facid:	1657		
Facname:	LAFAYETTE WTP-MOKELUMNE AQUEDUCT - TRTD		
Facility type:	Treatment_plant	Activity code:	A
Treatment obj:	disinfection	Treatment process:	chloramines
Treatment obj:	disinfection by-products control	Treatment process:	chloramines

GEOCHECK® - PHYSICAL SETTING SOURCE MAP FINDINGS

Facid:	1658		
Facname:	ORINDA TP-MOKELUMNE AQUEDUCT WATER-TRTD		
Facility type:	Treatment_plant	Activity code:	A
Treatment obj:	disinfection	Treatment process:	chloramines
Treatment obj:	disinfection by-products control	Treatment process:	chloramines
Facid:	1659		
Facname:	SOBRANTE WPT-SAN PABLO WATER - TREATED		
Facility type:	Treatment_plant	Activity code:	A
Treatment obj:	disinfection	Treatment process:	chloramines
Treatment obj:	disinfection by-products control	Treatment process:	chloramines
Facid:	1660		
Facname:	UPPER SAN LEANDRO WTP-USL WATER-TREATED		
Facility type:	Treatment_plant	Activity code:	A
Treatment obj:	disinfection	Treatment process:	chloramines
Treatment obj:	disinfection by-products control	Treatment process:	chloramines
Facid:	1661		
Facname:	WALNUT CREEK WTP-MOKULUMNE AQUEDUCT-TRTD		
Facility type:	Treatment_plant	Activity code:	A
Treatment obj:	disinfection	Treatment process:	chloramines
Treatment obj:	disinfection by-products control	Treatment process:	chloramines
Facid:	1662		
Facname:	SAN PABLO WTP - SAN PABLO RES - TREATED		
Facility type:	Treatment_plant	Activity code:	A
Treatment obj:	disinfection	Treatment process:	chloramines
Treatment obj:	disinfection by-products control	Treatment process:	chloramines
Treatment obj:	particulate removal	Treatment process:	sedimentation
Treatment obj:	particulate removal	Treatment process:	filtered
Treatment obj:	particulate removal	Treatment process:	coagulation
Facid:	CA0110005004		
Facname:	LAFAYETTE WTP-MOKELUMNE AQUEDUCT - TRTD		
Facility type:	Treatment_plant	Activity code:	A
Treatment obj:	disinfection	Treatment process:	chloramines
Treatment obj:	disinfection by-products control	Treatment process:	chloramines
Facid:	CA0110005005		
Facname:	ORINDA TP-MOKELUMNE AQUEDUCT WATER-TRTD		
Facility type:	Treatment_plant	Activity code:	A
Treatment obj:	disinfection	Treatment process:	chloramines
Treatment obj:	disinfection by-products control	Treatment process:	chloramines
Facid:	CA0110005009		
Facname:	SOBRANTE WPT-SAN PABLO WATER - TREATED		
Facility type:	Treatment_plant	Activity code:	A
Treatment obj:	disinfection	Treatment process:	chloramines
Treatment obj:	disinfection by-products control	Treatment process:	chloramines
Facid:	CA0110005011		
Facname:	UPPER SAN LEANDRO WTP-USL WATER-TREATED		
Facility type:	Treatment_plant	Activity code:	A
Treatment obj:	disinfection	Treatment process:	chloramines

GEOCHECK® - PHYSICAL SETTING SOURCE MAP FINDINGS

Treatment obj:	disinfection by-products control	Treatment process:	chloramines
Facid:	CA0110005012		
Facname:	WALNUT CREEK WTP-MOKULUMNE AQUEDUCT-TRTD		
Facility type:	Treatment_plant	Activity code:	A
Treatment obj:	disinfection	Treatment process:	chloramines
Treatment obj:	disinfection by-products control	Treatment process:	chloramines
Facid:	CA0110005013		
Facname:	SAN PABLO WTP - SAN PABLO RES - TREATED		
Facility type:	Treatment_plant	Activity code:	A
Treatment obj:	disinfection	Treatment process:	chloramines
Treatment obj:	disinfection by-products control	Treatment process:	chloramines
Treatment obj:	disinfection by-products control	Treatment process:	chloramines
Treatment obj:	particulate removal	Treatment process:	sedimentation
Treatment obj:	particulate removal	Treatment process:	filtered
Treatment obj:	particulate removal	Treatment process:	coagulation
Location Information:			
Name:	EAST BAY MUD		
Pwstypcd:	CWS	Prmsrccd:	SW
Poperved:	1300000		
Add1:	375 ELEVENTH STREET		
Add2:	Not Reported		
City:	OAKLAND	State:	CA
Zip:	94607-4246	Phone:	510-287-1149
Cityserv:	Not Reported	Cntyserv:	Alameda
Stateserv:	CA	Zipserv:	Not Reported
Enforcement Information:			
Violation id:	Not Reported	Orig cd:	F
Enf fy:	2000	Enf act date:	03/01/2000
Enf act detail:	Fed Compliance achieved	Enf act cat:	Not Reported
PWS ID:	CA0110005		
Date Initiated:	Not Reported	Date Deactivated:	Not Reported
PWS Name:	EAST BAY MUD OAKLAND, CA 946074240		
Addressee / Facility:	Not Reported		
Facility Latitude:	37 48 30	Facility Longitude:	122 16 06
City Served:	W ALAMEDA/CONTR		
Treatment Class:	Mixed (treated and untreated)	Population:	1300000
PWS currently has or had major violation(s) or enforcement:	YES		

VIOLATIONS INFORMATION:

Violation ID:	9404007	Source ID:	Not Reported	PWS Phone:	Not Reported
Vio. beginning Date:	07/01/94	Vio. end Date:	07/31/94	Vio. Period:	Not Reported
Num required Samples:	Not Reported	Number of Samples Taken:	Not Reported		
Analysis Result:	Not Reported	Maximum Contaminant Level:	Not Reported		
Analysis Method:	Not Reported				
Violation Type:	Operations Report				
Contaminant:	Not Reported				
Vio. Awareness Date:	Not Reported				

GEOCHECK® - PHYSICAL SETTING SOURCE MAP FINDINGS

Violation ID:	9204005	Source ID:	Not Reported	PWS Phone:	Not Reported
Vio. beginning Date:	09/01/93	Vio. end Date:	09/30/93	Vio. Period:	001 Months
Num required Samples:	034	Number of Samples Taken:	Not Reported		
Analysis Result:	Not Reported	Maximum Contaminant Level:	Not Reported		
Analysis Method:	Not Reported				
Violation Type:	Operations Report				
Contaminant:	Not Reported				
Vio. Awareness Date:	111593				

ENFORCEMENT INFORMATION:

System Name:	EAST BAY MUD		
Violation Type:	Monitoring, Routine Minor (TCR)		
Contaminant:	COLIFORM (TCR)		
Compliance Period:	1994-07-01 - 1994-07-31		
Violation ID:	9404006		
Enforcement Date:	1994-07-19	Enf. Action:	State Violation/Reminder Notice
System Name:	EAST BAY MUD		
Violation Type:	Operations Report		
Contaminant:	Not Reported		
Compliance Period:	1994-07-01 - 1994-07-31		
Violation ID:	9404007		
Enforcement Date:	Not Reported	Enf. Action:	Not Reported
System Name:	EAST BAY MUD		
Violation Type:	Operations Report		
Contaminant:	Not Reported		
Compliance Period:	1995-11-01 - 1995-11-30		
Violation ID:	9604008		
Enforcement Date:	Not Reported	Enf. Action:	Not Reported

11 NE 1/8 - 1/4 Mile Lower	Site ID:	01-4011		
	Groundwater Flow:	E	AQUIFLOW	63635
	Shallow Water Depth:	4		
	Deep Water Depth:	8		
	Average Water Depth:	Not Reported		
	Date:	03/18/1993		

D12 SSW 1/8 - 1/4 Mile Higher	Site ID:	01-0355		
	Groundwater Flow:	NE	AQUIFLOW	52380
	Shallow Water Depth:	2.5		
	Deep Water Depth:	9.5		
	Average Water Depth:	Not Reported		
	Date:	12/05/1990		

D13 SSW 1/8 - 1/4 Mile Higher	Site ID:	01-0355		
	Groundwater Flow:	NE	AQUIFLOW	52381
	Shallow Water Depth:	9.5		
	Deep Water Depth:	20.5		
	Average Water Depth:	Not Reported		
	Date:	08/10/1999		

GEOCHECK® - PHYSICAL SETTING SOURCE MAP FINDINGS

Map ID
Direction
Distance
Elevation

Database EDR ID Number

14 South 1/8 - 1/4 Mile Higher	Site ID: Groundwater Flow: Shallow Water Depth: Deep Water Depth: Average Water Depth: Date:	01-2039 W Not Reported Not Reported Not Reported 11/15/1991	AQUIFLOW	64077
E15 SSE 1/4 - 1/2 Mile Higher	Site ID: Groundwater Flow: Shallow Water Depth: Deep Water Depth: Average Water Depth: Date:	01-0055 N Not Reported Not Reported 3 03/03/1989	AQUIFLOW	55915
E16 SSE 1/4 - 1/2 Mile Higher	Site ID: Groundwater Flow: Shallow Water Depth: Deep Water Depth: Average Water Depth: Date:	01-0055 W Not Reported Not Reported 6 08/26/1996	AQUIFLOW	55914
17 West 1/4 - 1/2 Mile Higher	Site ID: Groundwater Flow: Shallow Water Depth: Deep Water Depth: Average Water Depth: Date:	01-2232 E Not Reported Not Reported 120 01/07/1987	AQUIFLOW	51544
F18 North 1/4 - 1/2 Mile Lower	Site ID: Groundwater Flow: Shallow Water Depth: Deep Water Depth: Average Water Depth: Date:	01-0875 SE Not Reported Not Reported Not Reported 11/09/1988	AQUIFLOW	55889
F19 North 1/4 - 1/2 Mile Lower	Site ID: Groundwater Flow: Shallow Water Depth: Deep Water Depth: Average Water Depth: Date:	01-0875 SW Not Reported Not Reported 13 02/15/1989	AQUIFLOW	55890
F20 North 1/4 - 1/2 Mile Lower	Site ID: Groundwater Flow: Shallow Water Depth: Deep Water Depth: Average Water Depth: Date:	01-0875 E, W Not Reported Not Reported Not Reported 10/07/1992	AQUIFLOW	55891

GEOCHECK® - PHYSICAL SETTING SOURCE MAP FINDINGS

Map ID
Direction
Distance
Elevation

Database EDR ID Number

21 NNW 1/4 - 1/2 Mile Lower	Site ID: Groundwater Flow: Shallow Water Depth: Deep Water Depth: Average Water Depth: Date:	01-1466 SW 20.8 22.7 Not Reported 11/04/1997	AQUIFLOW	63631
G22 NNE 1/4 - 1/2 Mile Lower	Site ID: Groundwater Flow: Shallow Water Depth: Deep Water Depth: Average Water Depth: Date:	01-3663 NE Not Reported Not Reported 12 01/29/1988	AQUIFLOW	63934
23 WSW 1/4 - 1/2 Mile Higher	Site ID: Groundwater Flow: Shallow Water Depth: Deep Water Depth: Average Water Depth: Date:	01-0233 S Not Reported Not Reported 10 09/02/1987	AQUIFLOW	55975
H24 NE 1/4 - 1/2 Mile Lower	Site ID: Groundwater Flow: Shallow Water Depth: Deep Water Depth: Average Water Depth: Date:	01-0341 N,W,Varies Not Reported Not Reported 20 09/14/1989	AQUIFLOW	55836
H25 NE 1/4 - 1/2 Mile Lower	Site ID: Groundwater Flow: Shallow Water Depth: Deep Water Depth: Average Water Depth: Date:	01-0341 N Not Reported Not Reported Not Reported 08/17/1988	AQUIFLOW	55837
26 NNW 1/4 - 1/2 Mile Lower	Site ID: Groundwater Flow: Shallow Water Depth: Deep Water Depth: Average Water Depth: Date:	01-1706 W Not Reported Not Reported 40.0 01/11/1996	AQUIFLOW	66329
G27 NNE 1/4 - 1/2 Mile Lower	Site ID: Groundwater Flow: Shallow Water Depth: Deep Water Depth: Average Water Depth: Date:	01-1469 SW Not Reported Not Reported 16-18 12/01/1988	AQUIFLOW	67866

GEOCHECK® - PHYSICAL SETTING SOURCE MAP FINDINGS

Map ID
Direction
Distance
Elevation

Database EDR ID Number

H28 NE 1/4 - 1/2 Mile Lower	Site ID: Groundwater Flow: Shallow Water Depth: Deep Water Depth: Average Water Depth: Date:	01-1846 Varies Not Reported Not Reported 20 08/11/1993	AQUIFLOW	63897
I29 SSW 1/2 - 1 Mile Higher	Site ID: Groundwater Flow: Shallow Water Depth: Deep Water Depth: Average Water Depth: Date:	01-1611 Varies Not Reported Not Reported 156 09/19/1997	AQUIFLOW	51534
J30 SSW 1/2 - 1 Mile Higher	Site ID: Groundwater Flow: Shallow Water Depth: Deep Water Depth: Average Water Depth: Date:	01-0582 Varies Not Reported Not Reported 18 02/05/1996	AQUIFLOW	64079
J31 SSW 1/2 - 1 Mile Higher	Site ID: Groundwater Flow: Shallow Water Depth: Deep Water Depth: Average Water Depth: Date:	01-1244 N Not Reported Not Reported Not Reported 12/20/1994	AQUIFLOW	64075
I32 SSW 1/2 - 1 Mile Higher	Site ID: Groundwater Flow: Shallow Water Depth: Deep Water Depth: Average Water Depth: Date:	01-2307 NW Not Reported Not Reported 7.50 09/23/1994	AQUIFLOW	51869
I33 SSW 1/2 - 1 Mile Higher	Site ID: Groundwater Flow: Shallow Water Depth: Deep Water Depth: Average Water Depth: Date:	01-2307 NW Not Reported Not Reported 12 ft 03/15/1995	AQUIFLOW	51870
34 SSE 1/2 - 1 Mile Lower	Site ID: Groundwater Flow: Shallow Water Depth: Deep Water Depth: Average Water Depth: Date:	01-0880 NW Not Reported Not Reported 8 01/01/1996	AQUIFLOW	65392

GEOCHECK® - PHYSICAL SETTING SOURCE MAP FINDINGS

Map ID
Direction
Distance
Elevation

Database EDR ID Number

35 ENE 1/2 - 1 Mile Higher	Site ID: Groundwater Flow: Shallow Water Depth: Deep Water Depth: Average Water Depth: Date:	01-1360 SW Not Reported Not Reported 5 11/17/1994	AQUIFLOW	63687
36 North 1/2 - 1 Mile Lower	Site ID: Groundwater Flow: Shallow Water Depth: Deep Water Depth: Average Water Depth: Date:	01-1313 Not Reported Not Reported Not Reported 25-30 02/22/1999	AQUIFLOW	64106
K37 NW 1/2 - 1 Mile Lower	Site ID: Groundwater Flow: Shallow Water Depth: Deep Water Depth: Average Water Depth: Date:	01-3919 Varies Not Reported Not Reported 14 ft 08/29/1997	AQUIFLOW	51332
K38 NW 1/2 - 1 Mile Lower	Site ID: Groundwater Flow: Shallow Water Depth: Deep Water Depth: Average Water Depth: Date:	01-0674 NE 12.6 22.0 Not Reported 05/26/1988	AQUIFLOW	51546
39 NNE 1/2 - 1 Mile Higher	Site ID: Groundwater Flow: Shallow Water Depth: Deep Water Depth: Average Water Depth: Date:	01-0241 S Not Reported Not Reported 7.9 11/28/1988	AQUIFLOW	63622
40 South 1/2 - 1 Mile Lower	Site ID: Groundwater Flow: Shallow Water Depth: Deep Water Depth: Average Water Depth: Date:	01-2300 Not Reported Not Reported Not Reported 2-3 10/23/1996	AQUIFLOW	55761
41 SSW 1/2 - 1 Mile Lower	Site ID: Groundwater Flow: Shallow Water Depth: Deep Water Depth: Average Water Depth: Date:	01-0421 SW Not Reported Not Reported 7 10/28/1996	AQUIFLOW	63810

GEOCHECK® - PHYSICAL SETTING SOURCE MAP FINDINGS

Map ID
Direction
Distance
Elevation

Database EDR ID Number

L42 NW 1/2 - 1 Mile Lower	Site ID: Groundwater Flow: Shallow Water Depth: Deep Water Depth: Average Water Depth: Date:	01-2295 SW Not Reported Not Reported 100 07/09/1997	AQUIFLOW	51336
L43 NW 1/2 - 1 Mile Lower	Site ID: Groundwater Flow: Shallow Water Depth: Deep Water Depth: Average Water Depth: Date:	01-2295 SW Not Reported Not Reported 20 03/12/1997	AQUIFLOW	51337
L44 NW 1/2 - 1 Mile Lower	Site ID: Groundwater Flow: Shallow Water Depth: Deep Water Depth: Average Water Depth: Date:	01-2295 SW Not Reported Not Reported 8-15 08/19/1996	AQUIFLOW	51338
45 North 1/2 - 1 Mile Higher	Site ID: Groundwater Flow: Shallow Water Depth: Deep Water Depth: Average Water Depth: Date:	01-1349 SE 9.00 10.39 Not Reported 10/11/1988	AQUIFLOW	63626
M46 ESE 1/2 - 1 Mile Lower	Site ID: Groundwater Flow: Shallow Water Depth: Deep Water Depth: Average Water Depth: Date:	01-1074 E Not Reported Not Reported 20 01/01/1993	AQUIFLOW	55832
M47 ESE 1/2 - 1 Mile Lower	Site ID: Groundwater Flow: Shallow Water Depth: Deep Water Depth: Average Water Depth: Date:	01-1074 E Not Reported Not Reported 15 03/08/1995	AQUIFLOW	55833
N48 ENE 1/2 - 1 Mile Lower	Site ID: Groundwater Flow: Shallow Water Depth: Deep Water Depth: Average Water Depth: Date:	01-0878 NW Not Reported Not Reported 12 ft 06/12/1995	AQUIFLOW	51910

GEOCHECK® - PHYSICAL SETTING SOURCE MAP FINDINGS

Map ID
Direction
Distance
Elevation

Database EDR ID Number

49 NNE 1/2 - 1 Mile Higher	Site ID:	01-0575	AQUIFLOW	64091
	Groundwater Flow:	Varies		
	Shallow Water Depth:	10.40		
	Deep Water Depth:	14.49		
	Average Water Depth:	Not Reported		
	Date:	08/20/1992		
<hr/>				
50 South 1/2 - 1 Mile Lower	Site ID:	01-1151	AQUIFLOW	63663
	Groundwater Flow:	SE		
	Shallow Water Depth:	Not Reported		
	Deep Water Depth:	Not Reported		
	Average Water Depth:	5-16		
	Date:	04/13/1997		
<hr/>				
N51 ENE 1/2 - 1 Mile Lower	Site ID:	01-1467	AQUIFLOW	67429
	Groundwater Flow:	S		
	Shallow Water Depth:	Not Reported		
	Deep Water Depth:	Not Reported		
	Average Water Depth:	0.05		
	Date:	06/10/1986		
<hr/>				
52 North 1/2 - 1 Mile Higher	Site ID:	01-0886	AQUIFLOW	63803
	Groundwater Flow:	SW		
	Shallow Water Depth:	8.67		
	Deep Water Depth:	14.02		
	Average Water Depth:	Not Reported		
	Date:	04/07/1997		
<hr/>				
53 SW 1/2 - 1 Mile Lower	Site ID:	01-1793	AQUIFLOW	55831
	Groundwater Flow:	SE		
	Shallow Water Depth:	5.00		
	Deep Water Depth:	5.30		
	Average Water Depth:	Not Reported		
	Date:	03/12/1997		

GEOCHECK® - PHYSICAL SETTING SOURCE MAP FINDINGS RADON

AREA RADON INFORMATION

State Database: CA Radon

Radon Test Results

Zipcode	Num Tests	> 4 pCi/L
94612	42	0

Federal EPA Radon Zone for ALAMEDA County: 2

Note: Zone 1 indoor average level > 4 pCi/L.

: Zone 2 indoor average level \geq 2 pCi/L and \leq 4 pCi/L.

: Zone 3 indoor average level < 2 pCi/L.

Federal Area Radon Information for ALAMEDA COUNTY, CA

Number of sites tested: 49

Area	Average Activity	% <4 pCi/L	% 4-20 pCi/L	% >20 pCi/L
Living Area - 1st Floor	0.776 pCi/L	100%	0%	0%
Living Area - 2nd Floor	-0.400 pCi/L	100%	0%	0%
Basement	1.338 pCi/L	100%	0%	0%

PHYSICAL SETTING SOURCE RECORDS SEARCHED

TOPOGRAPHIC INFORMATION

USGS 7.5' Digital Elevation Model (DEM)

Source: United States Geologic Survey

EDR acquired the USGS 7.5' Digital Elevation Model in 2002 and updated it in 2006. The 7.5 minute DEM corresponds to the USGS 1:24,000- and 1:25,000-scale topographic quadrangle maps. The DEM provides elevation data with consistent elevation units and projection.

Current USGS 7.5 Minute Topographic Map

Source: U.S. Geological Survey

HYDROLOGIC INFORMATION

Flood Zone Data: This data, available in select counties across the country, was obtained by EDR in 2003 & 2011 from the Federal Emergency Management Agency (FEMA). Data depicts 100-year and 500-year flood zones as defined by FEMA.

NWI: National Wetlands Inventory. This data, available in select counties across the country, was obtained by EDR in 2002, 2005 and 2010 from the U.S. Fish and Wildlife Service.

State Wetlands Data: Wetland Inventory

Source: Department of Fish & Game

Telephone: 916-445-0411

HYDROGEOLOGIC INFORMATION

AQUIFLOW^R Information System

Source: EDR proprietary database of groundwater flow information

EDR has developed the AQUIFLOW Information System (AIS) to provide data on the general direction of groundwater flow at specific points. EDR has reviewed reports submitted to regulatory authorities at select sites and has extracted the date of the report, hydrogeologically determined groundwater flow direction and depth to water table information.

GEOLOGIC INFORMATION

Geologic Age and Rock Stratigraphic Unit

Source: P.G. Schruben, R.E. Arndt and W.J. Bawiec, Geology of the Conterminous U.S. at 1:2,500,000 Scale - A digital representation of the 1974 P.B. King and H.M. Beikman Map, USGS Digital Data Series DDS - 11 (1994).

STATSGO: State Soil Geographic Database

Source: Department of Agriculture, Natural Resources Conservation Service (NRCS)

The U.S. Department of Agriculture's (USDA) Natural Resources Conservation Service (NRCS) leads the national Conservation Soil Survey (NCSS) and is responsible for collecting, storing, maintaining and distributing soil survey information for privately owned lands in the United States. A soil map in a soil survey is a representation of soil patterns in a landscape. Soil maps for STATSGO are compiled by generalizing more detailed (SSURGO) soil survey maps.

SSURGO: Soil Survey Geographic Database

Source: Department of Agriculture, Natural Resources Conservation Service (NRCS)

Telephone: 800-672-5559

SSURGO is the most detailed level of mapping done by the Natural Resources Conservation Service, mapping scales generally range from 1:12,000 to 1:63,360. Field mapping methods using national standards are used to construct the soil maps in the Soil Survey Geographic (SSURGO) database. SSURGO digitizing duplicates the original soil survey maps. This level of mapping is designed for use by landowners, townships and county natural resource planning and management.

PHYSICAL SETTING SOURCE RECORDS SEARCHED

LOCAL / REGIONAL WATER AGENCY RECORDS

FEDERAL WATER WELLS

PWS: Public Water Systems

Source: EPA/Office of Drinking Water

Telephone: 202-564-3750

Public Water System data from the Federal Reporting Data System. A PWS is any water system which provides water to at least 25 people for at least 60 days annually. PWSs provide water from wells, rivers and other sources.

PWS ENF: Public Water Systems Violation and Enforcement Data

Source: EPA/Office of Drinking Water

Telephone: 202-564-3750

Violation and Enforcement data for Public Water Systems from the Safe Drinking Water Information System (SDWIS) after August 1995. Prior to August 1995, the data came from the Federal Reporting Data System (FRDS).

USGS Water Wells: USGS National Water Inventory System (NWIS)

This database contains descriptive information on sites where the USGS collects or has collected data on surface water and/or groundwater. The groundwater data includes information on wells, springs, and other sources of groundwater.

STATE RECORDS

Water Well Database

Source: Department of Water Resources

Telephone: 916-651-9648

California Drinking Water Quality Database

Source: Department of Public Health

Telephone: 916-324-2319

The database includes all drinking water compliance and special studies monitoring for the state of California since 1984. It consists of over 3,200,000 individual analyses along with well and water system information.

OTHER STATE DATABASE INFORMATION

California Oil and Gas Well Locations

Source: Department of Conservation

Telephone: 916-323-1779

Oil and Gas well locations in the state.

RADON

State Database: CA Radon

Source: Department of Health Services

Telephone: 916-324-2208

Radon Database for California

Area Radon Information

Source: USGS

Telephone: 703-356-4020

The National Radon Database has been developed by the U.S. Environmental Protection Agency (USEPA) and is a compilation of the EPA/State Residential Radon Survey and the National Residential Radon Survey. The study covers the years 1986 - 1992. Where necessary data has been supplemented by information collected at private sources such as universities and research institutions.

EPA Radon Zones

Source: EPA

Telephone: 703-356-4020

Sections 307 & 309 of IRAA directed EPA to list and identify areas of U.S. with the potential for elevated indoor radon levels.

PHYSICAL SETTING SOURCE RECORDS SEARCHED

OTHER

Airport Landing Facilities: Private and public use landing facilities
Source: Federal Aviation Administration, 800-457-6656

Epicenters: World earthquake epicenters, Richter 5 or greater
Source: Department of Commerce, National Oceanic and Atmospheric Administration

California Earthquake Fault Lines: The fault lines displayed on EDR's Topographic map are digitized quaternary fault lines, prepared in 1975 by the United State Geological Survey. Additional information (also from 1975) regarding activity at specific fault lines comes from California's Preliminary Fault Activity Map prepared by the California Division of Mines and Geology.

STREET AND ADDRESS INFORMATION

© 2015 TomTom North America, Inc. All rights reserved. This material is proprietary and the subject of copyright protection and other intellectual property rights owned by or licensed to Tele Atlas North America, Inc. The use of this material is subject to the terms of a license agreement. You will be held liable for any unauthorized copying or disclosure of this material.