

## RELIANCE LETTER

January 6, 2016

**RECEIVED**

By Alameda County Environmental Health 2:57 pm, Nov 21, 2016

To: JPMorgan Chase Bank, NA ("Lender")  
560 Mission Street, Floor 5  
San Francisco, CA 94105

and

U.S. Small Business Administration ("SBA")

Re: Borrower Name: Carla K Martinez  
Project Address ("Property"): 2449-2451 Santa Clara Ave, Alameda, CA 94501  
Environmental Investigation Report Number(s): 6360723ESAI

Dear Lender and SBA:

Michael Miller ("Environmental Professional") meets the definition of an Environmental Professional as defined by 40 C.F.R. § 312.10(b) and has performed the following "Environmental Investigation(s)" (check all that apply):

A Transaction Screen of the Property dated \_\_\_\_\_, 20\_\_\_\_, conducted in accordance with ASTM International's most recent standard (currently ASTM E1528-14);

A Phase I (or an Updated Phase I) Environmental Site Assessment of the Property dated January 6, 2016, conducted in accordance with ASTM International's most recent standard (currently ASTM E1527-13). In addition, the Environmental Professional has addressed the performance of the "additional inquiries" set forth at 40 C.F.R. § 312.22;

A Phase II Environmental Site Assessment of the Property dated \_\_\_\_\_, 20\_\_\_\_, conducted in accordance with generally-accepted industry standards of practice and consisting of a scope of work that would be considered reasonable and sufficient to identify the presence, nature and extent of a Release as it impacts the Property.

Reliance by SBA and Lender. Environmental Professional (and Environmental Professional's firm, where applicable) understand(s) that the Property may serve as collateral for an SBA guaranteed loan, a condition for which is an Environmental Investigation of the Property by an Environmental Professional. Environmental Professional (and Environmental Professional's firm, where applicable) authorize(s) Lender and SBA to use and rely upon the Environmental Investigation. Further, Environmental Professional (and Environmental Professional's firm, where applicable) authorize(s) Lender and SBA to release a copy of the Environmental Investigation to the borrower for information purposes only. This letter is not an update or modification to the Environmental Investigation. Environmental Professional (and Environmental Professional's firm, where applicable) makes no representation or warranty, express or implied, that the condition of the Property on the date of this letter is the same or similar to the condition of the Property described in the Environmental Investigation.

Insurance Coverage. Environmental Professional (and/or Environmental Professional's firm, where applicable) certifies that he or she or the firm is covered by errors and omissions liability

insurance with a minimum coverage of \$1,000,000 per claim (or occurrence) and that evidence of this insurance is attached. As to the Lender and SBA, Environmental Professional (and Environmental Professional's firm, where applicable) specifically waive(s) any dollar amount limitations on liability up to \$1,000,000.

Waiver of Right to Indemnification. Environmental Professional and Environmental Professional's firm waive any right to indemnification from the Lender and SBA.

Impartiality. Environmental Professional certifies that (1) to the best of his or her knowledge, Environmental Professional is independent of and not a representative, nor an employee or affiliate of seller, borrower, operating company, or any person in which seller has an ownership interest; and (2) the Environmental Professional has not been unduly influenced by any person with regard to the preparation of the Environmental Investigation or the contents thereof.

Acknowledgment. The undersigned acknowledge(s) and agree(s) that intentionally falsifying or concealing any material fact with regard to the subject matter of this letter or the Environmental Investigations may, in addition to other penalties, result in prosecution under applicable laws including 18 U.S.C. § 1001.



---

Environmental Professional  
Printed Name: Michael Miller

**(Note: The Environmental Professional must always sign this letter above. If the Environmental Professional is employed or retained by an Environmental Firm, then an authorized representative of the firm must also sign below).**



---

Signature of representative of firm who is authorized to sign this letter  
Printed Name & Title: Eric Miller, President  
Name of Environmental Firm: Odic Environmental  
Enclosure: Evidence of Insurance



# CERTIFICATE OF LIABILITY INSURANCE

ODICE-1 OP ID: BMG

DATE (MM/DD/YYYY)  
10/20/2015

THIS CERTIFICATE IS ISSUED AS A MATTER OF INFORMATION ONLY AND CONFERS NO RIGHTS UPON THE CERTIFICATE HOLDER. THIS CERTIFICATE DOES NOT AFFIRMATIVELY OR NEGATIVELY AMEND, EXTEND OR ALTER THE COVERAGE AFFORDED BY THE POLICIES BELOW. THIS CERTIFICATE OF INSURANCE DOES NOT CONSTITUTE A CONTRACT BETWEEN THE ISSUING INSURER(S), AUTHORIZED REPRESENTATIVE OR PRODUCER, AND THE CERTIFICATE HOLDER.

**IMPORTANT:** If the certificate holder is an ADDITIONAL INSURED, the policy(ies) must be endorsed. If SUBROGATION IS WAIVED, subject to the terms and conditions of the policy, certain policies may require an endorsement. A statement on this certificate does not confer rights to the certificate holder in lieu of such endorsement(s).

<b>PRODUCER</b> Van Oppen & Co. 2, Inc. P.O. Box 793 Teton Village, WY 83025 Rick van Oppen	<b>CONTACT NAME</b> Bobbi J. McGee-Zavala		
	<b>PHONE (A/C, No, Ext)</b> 800-746-0048	<b>FAX (A/C, No)</b> 866-784-4876	
<b>E-MAIL ADDRESS</b> service@vanoppenco2.com			
<b>INSURER(S) AFFORDING COVERAGE</b>		<b>NAIC #</b>	
<b>INSURED</b> ODIC Environmental, Inc. 3255 Wilshire Blvd., #1510 Los Angeles, CA 90010	<b>INSURER A</b> Westchester Surplus Lines		<b>10172</b>
	<b>INSURER B</b> SCIF		<b>35076</b>
	<b>INSURER C</b> Hartford Fire Insurance Co.		<b>19682</b>
	<b>INSURER D</b>		
	<b>INSURER E</b>		
<b>INSURER F</b>			

**COVERAGES****CERTIFICATE NUMBER:****REVISION NUMBER:**


THIS IS TO CERTIFY THAT THE POLICIES OF INSURANCE LISTED BELOW HAVE BEEN ISSUED TO THE INSURED NAMED ABOVE FOR THE POLICY PERIOD INDICATED. NOTWITHSTANDING ANY REQUIREMENT, TERM OR CONDITION OF ANY CONTRACT OR OTHER DOCUMENT WITH RESPECT TO WHICH THIS CERTIFICATE MAY BE ISSUED OR MAY PERTAIN, THE INSURANCE AFFORDED BY THE POLICIES DESCRIBED HEREIN IS SUBJECT TO ALL THE TERMS, EXCLUSIONS AND CONDITIONS OF SUCH POLICIES. LIMITS SHOWN MAY HAVE BEEN REDUCED BY PAID CLAIMS.

INSR LTR	TYPE OF INSURANCE	ADDL INSD	SUBR WVD	POLICY NUMBER	POLICY EFF (MM/DD/YYYY)	POLICY EXP (MM/DD/YYYY)	LIMITS
A	<input checked="" type="checkbox"/> COMMERCIAL GENERAL LIABILITY <input type="checkbox"/> CLAIMS-MADE <input checked="" type="checkbox"/> OCCUR <input checked="" type="checkbox"/> CPL(Pollution)			G27165357 002	10/21/2015	10/21/2017	EACH OCCURRENCE \$ 1,000,000
							DAMAGE TO RENTED PREMISES (Ea occurrence) \$ 100,000
	GEN'L AGGREGATE L MIT APPL ES PER: <input checked="" type="checkbox"/> POLICY <input type="checkbox"/> PRO-JECT <input type="checkbox"/> LOC OTHER:						MED EXP (Any one person) \$ 10,000
							PERSONAL & ADV INJURY \$ 1,000,000
							GENERAL AGGREGATE \$ 2,000,000
							PRODUCTS - COMP/OP AGG \$ 2,000,000
							\$
C	AUTOMOBILE LIABILITY <input type="checkbox"/> ANY AUTO <input type="checkbox"/> ALL OWNED AUTOS <input checked="" type="checkbox"/> SCHEDULED AUTOS <input checked="" type="checkbox"/> HIRED AUTOS <input checked="" type="checkbox"/> NON-OWNED AUTOS			34UECVT5982	10/24/2015	10/24/2016	COMBINED SINGLE LIMIT (Ea accident) \$ 1,000,000
							BODILY INJURY (Per person) \$
							BODILY INJURY (Per accident) \$
							PROPERTY DAMAGE (Per accident) \$
							\$
A	<input checked="" type="checkbox"/> UMBRELLA LIAB <input checked="" type="checkbox"/> OCCUR <input checked="" type="checkbox"/> EXCESS LIAB <input type="checkbox"/> CLAIMS-MADE DED <input checked="" type="checkbox"/> RETENTION \$ \$0			G27165473 002	10/21/2015	10/21/2017	EACH OCCURRENCE \$ 4,000,000
							AGGREGATE \$ 4,000,000
							XS GL/CPL \$ E&O/AL/EL
B	WORKERS COMPENSATION AND EMPLOYERS' LIABILITY ANY PROPRIETOR/PARTNER/EXECUTIVE OFFICER/MEMBER EXCLUDED? (Mandatory in NH) <input type="checkbox"/> Y/N N/A If yes, describe under DESCR PTION OF OPERATIONS below			9095492-2015	04/01/2015	04/01/2016	<input checked="" type="checkbox"/> PER STATUTE <input type="checkbox"/> OTH-ER
							E.L. EACH ACC DENT \$ 1,000,000
							E.L. DISEASE - EA EMPLOYEE \$ 1,000,000
							E.L. DISEASE - POLICY LIMIT \$ 1,000,000
A	Professional Liab "Claims Made"			G27165357 002 SUBJECT TO GL AGG	10/21/2015	10/21/2017	Ea Claim 1,000,000
							Aggregate 2,000,000

DESCRIPTION OF OPERATIONS / LOCATIONS / VEHICLES (ACORD 101, Additional Remarks Schedule, may be attached if more space is required)

Umbrella policy provides additional limits/coverage over primary General Liability, Contractors Pollution Liability, Professional Liability, Auto Liability and Employer's Liability.

**CERTIFICATE HOLDER****CANCELLATION**

<b>General Info</b>	SHOULD ANY OF THE ABOVE DESCRIBED POLICIES BE CANCELLED BEFORE THE EXPIRATION DATE THEREOF, NOTICE WILL BE DELIVERED IN ACCORDANCE WITH THE POLICY PROVISIONS.
	<b>AUTHORIZED REPRESENTATIVE</b>  Rick van Oppen

© 1988-2014 ACORD CORPORATION. All rights reserved.

## **PHASE I ENVIRONMENTAL SITE ASSESSMENT**

*Subject Property Address*

**2449-2451 Santa Clara Avenue  
Alameda, CA 94501**

*Odic Project Number*

**6360723ESAI**

*Report Date*

**1/6/2016**

*Prepared for*

**Super Scholars  
Carla Martinez**

**Odic Environmental**

---

*Environmental Consulting and Real Estate Due Diligence  
3255 Wilshire Blvd. Suite 1510, Los Angeles, CA 90010  
888.634.2368, 888.ODICENV, Fax 213-380-0505*



## **Odic Environmental**

*Environmental Consulting and Real Estate Due Diligence*

---

3255 Wilshire Blvd. Suite 1510, Los Angeles, CA 90010  
888.634.2368, 888.ODICENV, Fax 213-380-0505

1/6/2016

Super Scholars

Carla Martinez

Attached please find our PHASE I ENVIRONMENTAL SITE ASSESSMENT, ("the Report") for the above-mentioned Subject Property. This report has been prepared by Odic for the Client under the professional supervision of the principal and/or senior staff whose seal(s) and signatures appear hereon. Neither Odic, nor any staff member assigned to this investigation has any interest or contemplated interest, financial or otherwise, in the subject or surrounding properties, or in any entity which owns, leases, or occupies the subject or surrounding properties, and has no personal bias with respect to the parties involved.

The assessment was conducted in a manner consistent with the level of care and skill ordinarily exercised by members of the profession, and in accordance with generally accepted practices of other consultants currently practicing in the same locality under similar conditions. No other representation, expressed or implied, and no warranty or guarantee is included or intended. The Report speaks only as of its date, in the absence of a specific written update of the Report, signed and delivered by Odic.

There are no intended or unintended third party beneficiaries to this Report, unless specifically named. Odic is an independent contractor, not an employee of either the issuer or the borrower, and its compensation was not based on the findings or recommendations made in the Report or on the closing of any business transaction. Thank you for the opportunity to prepare this Report, and assist you with this project. Please call us if you have any questions or if we may be of further assistance.

By signing below, Odic declares that, to the best of our professional knowledge and belief, the undersigned meet the definition of an Environmental Professional as defined in §312.10 of 40 CFR 312 and have the specific qualifications based on education, training, and experience to assess a property of the nature, history, and setting of the Subject Property. Odic has developed and performed the all appropriate inquiries in conformance with the standards and practices set forth in 40 CFR Part 312.

Respectfully Submitted,



Mike Miller

Senior Consultant per §312.10 of 40 CFR 312

**TABLE OF CONTENTS**

**EXECUTIVE SUMMARY ..... 2**

**1.0 INTRODUCTION ..... 4**

**2.0 PROPERTY DESCRIPTION ..... 10**

    2.1 Project Information..... 10

    2.2 Property Improvements ..... 11

    2.3 Property Occupants & Use ..... 11

    2.4 Municipal Services & Utilities..... 11

    2.5 Physical Setting ..... 12

**3.0 PROPERTY RECONNAISSANCE ..... 13**

    3.1 Limiting Conditions ..... 13

    3.2 Property Reconnaissance..... 13

    3.3 Detailed Description of Site Reconnaissance and Environmental Conditions ..... 14

    3.4 Current Uses of Adjacent Properties ..... 14

    3.5 Non-Scope (Non-ASTM) Considerations ..... 15

**4.0 PROPERTY AND VICINITY HISTORY ..... 20**

    4.1 Previous Environmental Reports ..... 20

    4.2 Sanborn Map Company Fire Insurance Maps..... 22

    4.3 Historical Aerial Photographs ..... 23

    4.4 Local Street Directories / Historical City Directories ..... 24

    4.5 City/County Building Department, Zoning/Land Use, Property Tax Records, Profiles..... 26

    4.6 Historical Topographic Maps ..... 27

    4.7 Oil & Gas Maps..... 27

    4.8 Other Historical Records..... 27

**5.0 STANDARD ENVIRONMENTAL RECORDS SEARCH ..... 29**

    5.1 Procedure ..... 29

    5.2 Property Listing(s)..... 29

    5.3 Surrounding Sites: Federal Agency Listings..... 32

    5.4 Surrounding Sites: State Agency Listings ..... 33

**6.0 USER PROVIDED INFORMATION ..... 38**

    6.1 User Provided Information ..... 38

    6.2 Preliminary Title Report or Land Title Records..... 39

    6.3 Interviews..... 40

**7.0 CONCLUSIONS..... 41**

**8.0 RECOMMENDATIONS AND OPINIONS ..... 42**

**9.0 REFERENCES ..... 43**

**APPENDIX A – PROPERTY LOCATION MAP & PLOT PLAN**

**APPENDIX B – PROPERTY & VICINITY PHOTOGRAPHS**

**APPENDIX C – DATABASE REPORT**

**APPENDIX D – HISTORICAL RECORDS SEARCH**

**APPENDIX E – PUBLIC AGENCY RECORDS / OTHER RELEVANT DOCUMENTS**

**APPENDIX F – QUALIFICATION OF ENVIRONMENTAL PROFESSIONAL**

**EXECUTIVE SUMMARY**

ODIC Environmental (hereinafter referred to as ODIC) performed a *Phase I Environmental Site Assessment* (hereinafter *ESA* or *Report*) of the subject property (hereinafter referred to as the Property) in conformance with the scope and limitations of ASTM Standard Practice E1527-13. Any exceptions to or deletions from this practice are described in the individual sections of this Report. A summary of findings is provided below:

REPORT COMPONENT	SUMMARY OF FINDINGS
<b>Property Description</b>	<p>The Property addresses are 2449 and 2451 Santa Clara Avenue, Alameda, Alameda County, CA 94501. It consists of a 0.1-acre rectangular-shaped parcel of land that is improved with a single-story commercial building and a paved parking lot.</p> <p>The building measures 2,304 square feet and has two units. The northwestern unit is addressed 2449 Santa Clara Avenue and is occupied by The ReCrafting Co., an art/crafts supply retail store. The southeastern unit is addressed 2451 Santa Clara Avenue and is occupied by Super Scholars (a preschool).</p>
<b>Summary of Property Reconnaissance</b>	<p>The Property is occupied by two businesses: The ReCrafting Co., an art/crafts supply retail store, and Super Scholars (a preschool). No environmental concerns were identified during site reconnaissance.</p>
<b>Historical Use of the Property and Vicinity</b>	<p>The Property was vacant land until 1925 when a gas station was constructed at the Property. The gas station remained in operation until 1966 when it was demolished. The current two-unit commercial building was constructed in 1968. The building has been occupied by various businesses since that time including a candy store, insurance offices, realtor and title offices, a gym, a dance studio, and a martial arts studio. The building is currently occupied by an art/craft supplies store (The ReCrafting Co.) and a preschool (Super Scholars).</p> <p>In 1996, a limited subsurface investigation was conducted at the Property to evaluate whether or not the subsurface environment had been impacted by potential releases of petroleum hydrocarbons from the former gas station. It appears that relatively low concentrations were detected, although the groundwater data was open to interpretation. Relatively high concentrations of Total Petroleum Hydrocarbons as diesel were detected. However, the analytical laboratory indicated that the data may have been skewed by a high concentration of sediment in the samples. See Section 4.1 for details.</p> <p>The immediate vicinity has been residential and commercial since at least the 1930s.</p>
<b>Federal, State and Local Agency Records Search</b>	<p>Underground storage tanks (USTs) at the Property were permitted with the City of Alameda Fire Department. See Section 4.1 for detailed information.</p>
<b>Potential Off-site Concerns</b>	<p>No properties within the specified search distances were identified that are assessed to pose a significant environmental risk to the Property.</p>
<b>Non-Scope Items</b>	<p>Unless the <i>Client</i> contracted ODIC to investigate specific Non-Scope or Non-CERCLA items, evaluation of Non-Scope or Non-CERCLA items, including those addressed in Section 3.5 of this Report, is neither required nor relevant for compliance with the AAI Rule or E1527-13.</p>
<b>Inaccessible or Un-surveyed Portions of the Property</b>	<p>Full access to the entire Property was provided to ODIC, and there were no notable portions of the Property excluded from the survey and field inspection.</p>

REPORT COMPONENT	SUMMARY OF FINDINGS
<b>Significant Data Gap</b>	A gas station operated at the Property from 1925 to 1966. The locations of the former gasoline USTs, waste-oil USTs, and fuel dispensers are unknown. No documentation of removal of former USTs associated with the former gas station was found during the course of this Phase I ESA.
<b>Conclusion</b>	<p>REC identified: <input checked="" type="checkbox"/> Yes <input type="checkbox"/> No                      HREC identified: <input type="checkbox"/> Yes <input checked="" type="checkbox"/> No                      CREC identified: <input type="checkbox"/> Yes <input checked="" type="checkbox"/> No                      Significant data gap identified: <input checked="" type="checkbox"/> Yes <input type="checkbox"/> No</p> <p>For detailed discussion of Recognized Environmental Conditions (RECs), Historical Recognized Environmental Conditions (HRECs), and/or Controlled Recognized Environmental Conditions (CRECs) in connection with the Property, see Section 8.0 of this Report.</p>
<b>Recommendations and Opinions</b>	Refer to Section 8.0 for ODIC's professional opinions and recommendations.

## 1.0 INTRODUCTION

ODIC Environmental (ODIC) performed a *Phase I Environmental Site Assessment Report* (hereinafter "*ESA or Report*") of the Property in conformance with the scope and limitations of the *ASTM International*, formerly known as the *American Society for Testing and Materials (ASTM)*, *Standard Practice for Environmental Site Assessments: Phase I Environmental Site Assessment Process*, *ASTM Designation E1527-13*.

This *Report* documents the methods and findings of the Phase I Environmental Site Assessment ("*ESA*") performed in general conformance with the scope and limitations of ASTM Standard Practice E1527-13 and the Environmental Protection Agency Standards and Practices for All Appropriate Inquiries (40 CFR Part 312) for the Property.

This *Report* has been prepared by ODIC for the *Client* under the professional supervision of the principal and/or senior staff whose seal(s) and signature(s) appear hereon. Neither ODIC, nor any staff member assigned to this investigation has any interest or contemplated interest, financial or otherwise, in the subject or surrounding properties, or in any entity which owns, leases, or occupies the subject or surrounding properties or which may be responsible for environmental issues identified during the course of this investigation, and has no personal bias with respect to the parties involved.

### PURPOSE AND OBJECTIVE

The purpose of this practice is to define good commercial and customary practice for conducting an *environmental site assessment* of a parcel(s) of *commercial real estate* with respect to the range of contaminants within the scope of Comprehensive Environmental Response, Compensation and Liability Act (CERCLA) (42 U.S.C. §9601) and *petroleum products*. As such, this practice is intended to permit a *User (Client, Purchaser, Lender, Owner)* to satisfy one of the requirements to qualify for the *innocent landowner, contiguous property owner, or bona fide prospective purchaser* limitations on CERCLA liability (hereinafter, the "*landowner liability protections*," or "*LLPs*"): that is, the practice that constitutes "*all appropriate inquiry* into the previous ownership and uses of the *Property* consistent with good commercial or customary practice" as defined at 42 U.S.C. §9601(35)(B).

Another purpose of this *ESA* is to assist the *Client*, in its underwriting of a proposed mortgage loan on the Property, if this *Report* is prepared as a part of a pre-financing environmental due diligence, and to identify *Recognized Environmental Conditions (RECs)* in connection with the Property described in this *Report*.

The ASTM Standard Practice E1527-13 defines a *Recognized Environmental Condition (REC)* as the presence or likely presence of any *hazardous substances* or *petroleum products* in, on, or at a *property*: (1) due to *release to the environment*; (2) under conditions indicative of a *release to the environment*; or (3) under conditions that pose a *material threat* of a future *release to the environment*. Conditions determined to be *de minimis* generally do not present a threat to human health or the *environment* and that generally would not be the subject of an enforcement action if brought to the attention of appropriate governmental agencies. Conditions determined to be *de minimis conditions* are not *Recognized Environmental Conditions* or *Controlled Recognized Environmental Conditions*. *De minimis conditions* are not *Recognized Environmental Conditions*.

*Controlled Recognized Environmental Condition (CREC)* is a *Recognized Environmental Condition* resulting from a past *release of hazardous substances* or *petroleum products* that has been addressed to the satisfaction of the applicable regulatory authority (for example, as evidenced by the issuance of a no further action letter or equivalent, or meeting risk-based criteria established by regulatory authority), with *hazardous substances* or *petroleum products* allowed to remain in place subject to the implementation of required controls (for example, *property use restrictions, activity and use limitations, institutional controls, or engineering controls*).

A *Historical Recognized Environmental Condition (HREC)* is a past release of any hazardous substances or petroleum products that has occurred in connection with the *Property* and has been addressed to the satisfaction of the applicable regulatory authority or meeting unrestricted use criteria established by a regulatory authority, without subjecting the *Property* to any required controls (for example, *property use restrictions, activity and use limitations, institutional controls, or engineering controls*).

*Referenced Documents for ASTM Standard Practice E1527-13:*

- *ASTM E2091 Guide for Use of Activity and Use Limitations, Including Institutional and Engineering Controls*
- *ASTM E2600 Guide for Vapor Encroachment Screening on Property Involved in Real Estate Transactions*
- *Comprehensive Environmental Response, Compensation, and Liability Act of 1980 ("CERCLA" or "Superfund"), as amended by Superfund Amendments and Reauthorization*
- *Act of 1986 ("SARA") and Small Business Liability Relief and Brownfields Revitalization Act of 2002 ("Brownfields Amendments"), 42 U.S.C. §§9601 et seq.*
- *Emergency Planning and Community Right-To-Know Act of 1986 ("EPCRA"), 42 U.S.C. §§11001 et seq.*
- *Freedom of Information Act, 5 U.S.C. §552, as amended by Public Law No. 104-231, 110 Stat. 3048*
- *Resource Conservation and Recovery Act (also referred to as the Solid Waste Disposal Act), as amended ("RCRA"), 42*
- *U.S.C §6901 et seq.*
- *"All Appropriate Inquiries" Final Rule, 40 C.F.R. Part 312 Chapter 1 EPA, Subchapter J-Superfund, Emergency*
- *Planning, and Community Right-To-Know Programs, 40 C.F.R Parts 300-399 National Oil and Hazardous Substances Pollution Contingency Plan, 40 C.F.R. Part 300*
- *OSHA Hazard Communication Regulation, 29 C.F.R. §1910.1200*

#### SCOPE OF WORK

This *Report* was prepared for the exclusive use of the *Client or User of this Report*. The information reported was obtained through sources deemed reasonably ascertainable, as defined in ASTM Standard Practice E1527-13; a visual site survey of areas readily observable, easily accessible or made accessible by the *Property* contact and interviews with owners, agents, occupants, or other appropriate persons involved with the *Property*. Municipal information was obtained through file reviews of reasonably ascertainable standard government record sources, and interviews with the authorities having jurisdiction over the *Property*. Findings, conclusions and recommendations included in the *Report* are based on our visual observations in the field, the municipal information reasonably obtained, information provided by the *Client (or User)*, and/or a review of readily available and supplied documents.

The scope of work for this ESA is in general accordance with the requirements of ASTM Standard Practice E 1527-13. This assessment included: 1) a property and adjacent site reconnaissance; 2) interviews with key personnel; 3) a review of standard historical sources; 4) a review of standard regulatory agency records; and 5) a review of a regulatory database report provided by a third-party company such as Environmental Data Resources (EDR).

#### LIMITATIONS AND EXCEPTIONS

ODIC renders no opinion as to the *Property* condition at un-surveyed and/or inaccessible portions of the *Property*, which are described below. ODIC relies completely on the information, whether written, graphic or verbal, provided by the *Property* contact or as shown on any documents reviewed or received from the *Property* contact, owner or agent, or municipal source, and assumes that information to be true and correct. The observations in this *Report* are valid on the date of the survey. Where access to portions of



the Property or to structures on the Property was unavailable or limited, ODIC renders no opinion as to the presence of petroleum products or hazardous substances in that portion of the Property or structure. In addition, ODIC renders no opinion as to the presence of, or indirect evidence relating to, petroleum products or hazardous substances where direct observation of the interior walls, floor, or ceiling of a structure was obstructed by objects or coverings on or over these surfaces.

The conclusions provided by ODIC are based on the information obtained by visual survey of the Property, and information provided by agents representing the Property, or agents of the owner. In addition, ODIC has relied on certain information provided by state and other referenced parties, and on information contained in the files of federal, state and/or local agencies available to ODIC at the time of the assessment. Although there may have been some degree of overlap in the information provided by these various sources, ODIC did not attempt to independently verify the accuracy or completeness of all information reviewed or received during the course of these *Environmental Services*.

CERCLA Requirements Other Than *All Appropriate Inquiry* (ASTM Standard Practice E1527-13 1.1.3) - This practice does not address whether requirements in addition to *All Appropriate Inquiries* have been met in order to qualify for the *LLPs* (specified in 42 U.S.C. §9607(b)(3)(a) and (b) including the continuing obligation not to impede the integrity and effectiveness of *Activity and Use Limitations*), or the duty to take reasonable steps to prevent releases, or the duty to comply with legally required release reporting obligations).

It is acknowledged that ODIC's judgments shall not be based on scientific or technical tests or procedures beyond the Scope of Services or beyond the time and budgetary constraints imposed by the *Client*. It is acknowledged further that ODIC's conclusions shall not rest on pure science but on such considerations as economic feasibility and available alternatives. The *Client* also acknowledges that, because geologic and soil formations are inherently random, variable, and indeterminate in nature, the conclusions and opinion of this Report are not guaranteed to be a representation of actual conditions on the Property, which are also subject to change with time as a result of natural or man-made processes, including water permeation.

In performing the Services, ODIC shall use that the degree of care and skill ordinarily exercised by environmental consultants or engineers performing similar services in the same or similar locality. The standard of care shall be determined solely at the time the Services are rendered and not according to standards utilized or in effect at a later date. The Services shall be rendered without any other warranty, expressed or implied, including, without limitation, the warranty of merchantability and the warranty of fitness for a particular purpose.

It should be noted that certain conditions may not have been reasonably identifiable or ascertainable from the available information during the course of this Report. ODIC assumes that information obtained from the record review and the interviews concerning the Property is reliable. However, ODIC cannot and does not warrant or guarantee that the information provided by these other sources is accurate or correct.

Some of the information provided in this *Report* is based upon personal interviews, and research of available documents, records, and maps held by the appropriate government and private agencies. This report is subject to the limitations of historical documentation, availability, and accuracy of the pertinent records, and the personal recollections of those persons contacted. This practice does not address requirements of any state or local laws or of any federal laws other than the all appropriate inquiry provisions of the *LLPs*. Furthermore, this report does not intend to address all of the health and safety concerns, if any, associated with the Property.

The assessment was conducted in a manner consistent with the level of care and skill ordinarily exercised by members of the profession, and in accordance with generally accepted practices of other consultants currently practicing in the same locality under similar conditions. No other representation, expressed or implied, and no warranty or guarantee is included or intended. The *Report* speaks only as of its date, in the absence of a specific written update of the *Report*, signed and delivered by ODIC.

Responses received from local, state, or federal agencies or other secondary sources of information after

the issuance of this *Report* may change certain facts, findings, conclusions, or circumstances to the report. A change in any fact, circumstance, or industry-accepted procedure upon which this report was based may adversely affect the findings, conclusions, and recommendations expressed in this report. Additional information that becomes available after our survey and report submission concerning the Property should be provided to ODIC so that our conclusions may be revised and modified if necessary, at additional cost.

Controlled substances are not included within the scope of this standard. Persons conducting an *environmental site assessment* as part of an EPA Brownfields Assessment and Characterization Grant awarded under CERCLA 42 U.S.C. §9604(k)(2)(B) must include controlled substances as defined in the Controlled Substances Act (21 U.S.C. §802) within the scope of the assessment investigations to the extent directed in the terms and conditions of the specific grant or cooperative agreement. Additionally, an evaluation of *business environmental risk* associated with a parcel of *commercial real estate* may necessitate investigation beyond those identified in this practice.

#### SIGNIFICANT ASSUMPTIONS AND LIMITING CONDITIONS

The objective of ASTM Standard Practice E1527 is to help *Users* qualify for one of the CERCLA Landowner Liability Protections (LLPs). *Users* should be aware that there are other federal, state, and local environmental laws and regulations that can impose liabilities and obligations on owners and operators of real property that are outside the scope of this practice. This practice does not address all possible environmental liabilities that a *User* may need to consider in the context of a commercial real estate transaction. Therefore, *Users* may desire to expand the scope of pre-purchase or pre-finance due diligence to assess other business environmental risks that exist beyond CERCLA liability associated with the Property.

Business Environmental Risk (BER) is a risk which can have a material environmental or environmentally-driven impact on the business associated with the current or planned use of commercial real estate, and is not an issue required to be investigated under this practice. A BER may include one or more of the non-scope issues contained in Non-Scope Considerations. Evaluation of Non-Scope or Non-CERCLA items, including those addressed in this *Report*, is not required nor relevant for compliance with the AAI Rule or ASTM Standard Practice E1527-13. Inclusion of any non-scope item in a Phase I Environmental Site Assessment Report is entirely within the discretion of the *User* based on its own risk tolerance. Non-Scope Consideration should not be construed as requiring the inclusion of any non-scope issues in a Phase I report.

Any additional services contracted for between the *User* and ODIC Environmental including a broader scope of assessment, more detailed conclusions, liability/risk evaluations, recommendation for Phase II testing or other assessment activities, remediation techniques, etc., are beyond the scope of ASTM Standard Practice E1527-13, not part of this Report, and should only be included in the Report if so specified in the terms of engagement between the *User* and ODIC. Such additional services may include *business environmental risk* issues not included within the scope of this practice (ASTM Standard Practice E1527-13).

The ASTM Standard Practice E1527-13 does not encompass analytical testing to evaluate Asbestos Containing Materials (ACM), radon, lead-based paint (LBP), drinking water quality, lead in drinking water, wetlands, regulatory compliance, cultural and historical resources, industrial hygiene, health and safety, ecological resources, endangered species, indoor air quality, biological agents, mold, stored chemicals, debris, fill materials, surface water, or subsurface samples (soil and groundwater) as part of a Phase I ESA. Such additional information regarding non-ASTM Standard Practice E1527-13 issues may be provided merely for the *User's* convenience, and cannot be used to bind this report as a whole to the compliance and conformance with ASTM Standard Practice E1527-13. No disassembly of systems or building components or physical or invasive testing is to be performed unless the *Client* specifically calls for such testing as an additional scope of work.



ODIC has performed this *Phase I Environmental Site Assessment* in conformance with the scope and limitations of ASTM Standard Practice E1527-13. This *Report* may not include all environmental conditions which can materially impact the Property other than those defined as RECs in ASTM Standard Practice E1527-13.

ODIC is not contracted to perform *Environmental Liens* and *Activity and Use Limitations (AULs)* searches via title records, and such is beyond the scope of services included in this report. Information pertaining to deed restrictions and environmental liens, Activity/Use Limitations, title search/report was requested from the *Report User*. This information may or may not be provided to ODIC at the time of the assessment. See pertinent Sections of this *Report* for further discussion.

Interviews with past or current owners, operators and occupants may not be reasonably ascertainable and can constitute a data gap. Based on information obtained from other historical sources (as discussed in Section 4.0), this data gap may or may not be expected to alter the findings of this assessment. See Section 7.0 and 8.0 for further discussion.

Adjoining sites, neighboring sites or surrounding properties mentioned in this *Report* are defined only up to one parcel immediately next to the Property, and ODIC will only check immediately adjoining properties to identify historical use of the surrounding areas via historical sources or data on such adjoining properties, and/or walk-through visual inspection along the Property's perimeters to identify obvious signs of environmental concerns.

It is often not possible (under the "reasonably ascertainable" clause of the ASTM Standard Practice E1527-13) to identify every single historical business tenant or occupant of the Property. ODIC cannot be liable for not identifying all such past tenants or occupants of the project site.

This *Phase I Environmental Site Assessment* did not necessarily comply with the ASTM Standard Practice E2600-10 "Standard Guide for Vapor Encroachment Screening on Property Involved in Real Estate Transactions. For assessment of potential "vapor encroachment conditions" (VECs) and to determine if a "vapor intrusion condition" (VIC) exists on-site, additional investigation beyond ASTM Standard Practice E1527-13 is required.

For the purposes of ASTM Standard Practice E1527-13, "migrate" and "migration" refers to the movement of *hazardous substances* or *petroleum products* in any form, including, for example, solid and liquid at the surface or subsurface, and vapor in the subsurface. Vapor migration in the subsurface is described in Guide E2600; however, nothing in this practice (E1527-13) should be construed to require application of the Guide E2600-10 standard to achieve compliance with all appropriate inquiries.

#### USER RELIANCE

This investigation was conducted in accordance with the *Client's* Environmental Site Assessment scope of work for the use and benefit of the *Client* and assignees. It is based, in part, upon documents, writings, and information owned, possessed, or secured by the *Client*. Neither this report, nor any information contained herein, shall be used or relied upon for any purpose by any other person or entity without the express written permission of the *Client*.

All reports, both verbal and written, are for the sole use and benefit of the *Client*. Either verbally or in writing, third parties may come into possession of this Report or all or part of the information generated as a result of this work. In the absence of a written agreement with ODIC granting such rights, no third parties shall have rights of recourse or recovery whatsoever under any course of action against ODIC, its officers, employees, vendors, successors or assigns. Any such unauthorized user shall be responsible to protect, indemnify and hold ODIC, the *Client* and their respective officers, employees, vendors, successors and assigns harmless from any and all claims, damages, losses, liabilities, expenses (including reasonable attorneys' fees) and costs attributable to such Use. Unauthorized use of this report shall constitute acceptance of and commitment to these responsibilities, which shall be irrevocable and

shall apply regardless of the cause of action or legal theory pled or asserted. Additional legal penalties may apply.

#### INDEPENDENT CONTRACTOR STATUS / PROFESSIONAL RESPONSIBILITY

In performing Services under the mutually agreed contractual agreement and verbal engagement, ODIC operates as, and has the status of, an independent contractor. Subject to any limitations established by the *Client* as to the degree of care and amount of time and expenses to be incurred and any other limitations contained in the mutually agreed contractual agreement and verbal engagement, ODIC performs the Services consistent with the level of care and skill ordinarily exercised by other professional consultants under similar circumstances at the time the Services are performed. *Client* hereby acknowledges that whenever a Project involves hazardous or toxic materials there are certain inherent risk factors involved (such as limitations on laboratory analytical methods, variations in subsurface conditions, economic loss to *Client* or Property owner, a potential obligation for disclosure to regulatory agencies, a potential for a decrease in market value of real property, and the like) that may adversely affect the results of the Project, even though the Services are performed with such skill and care. No other representation, warranty, or guarantee, express or implied, is included or intended by the mutually agreed contractual agreement and verbal engagement.

#### QUALIFICATION STATEMENT OF ENVIRONMENTAL PROFESSIONAL

ODIC states that this *Phase I Environmental Site Assessment* was performed under *Environmental Professional (EP)*'s direct supervision, that he/she has prepared and/or reviewed and approved the report, and that the methods and procedures utilized in the development of this report conform to minimum industry standards using both the *ASTM International*, formerly known as the *American Society for Testing and Materials (ASTM)*, Standard Practice E1527-13 and the United States – Environmental Protection Agency Standards and Practices for All Appropriate Inquiries (40 CFR Part 312) as guidelines. ODIC certifies that ODIC's *Environmental Professionals* and *Subcontractors* are properly licensed, qualified and/or certified to conduct *Phase I Environmental Site Assessments*.

ODIC's EP declares that, to the best of his/her professional knowledge and belief, he/she meets the definition of *Environmental Professional* as defined in 40 CFR Part 312. ODIC's EP who prepared this assessment possesses the specific qualifications based upon education, training and experience to assess a property of the nature, history, and setting of the Property. ODIC has developed and performed the "*All Appropriate Inquiries*" in accordance with the standards and practices as defined in 40 CFR Part 312.

**2.0 PROPERTY DESCRIPTION**

2.1 PROJECT INFORMATION

<b>Project Information</b>	
<b>ITEM</b>	
Project Number	6360723-ESAI
Property Address(es)	2449 and 2451 Santa Clara Avenue, Alameda, Alameda County, CA 94501
Historical/Alternate Property Address(es)	2439 and 2441 Santa Clara Avenue  (Source: Sanborn Map Company fire insurance maps, City of Alameda Building Department)
Tax Assessor's Parcel Number	070-0189-004
Property Name	None identified
Property Inspection Date	December 28, 2015
Weather Condition	Sunny, approximately 50 degrees Fahrenheit
Site Visit Conducted by	Richard Kim, Senior Environmental Consultant
Report Author	Richard Kim, Senior Environmental Consultant Stacey Cervantes, Environmental Consultant
Report Edited By	Vivian Wang, Copy Editor
QA/QC Environmental Professional	Michael A. Miller, M.S., Senior Environmental Consultant
Property Location	The Property is located at the northwest corner of the intersection of Santa Clara Avenue and Everett Street.
General Setting	The general setting is commercial and residential.
Property Type	The Property is occupied by a two-unit commercial building.

2.2 PROPERTY IMPROVEMENTS

Property Improvements & Building / Land Description	
ITEM	
Property Description	The Property consists of a 0.1-acre rectangular-shaped parcel of land that is improved with a single-story commercial building and a paved parking lot.
	The building measures 2,304 square feet and has two units. The northwestern unit is addressed 2449 Santa Clara Avenue and is occupied by The ReCrafting Co., an art/crafts supply retail store. The southeastern unit is addressed 2451 Santa Clara Avenue and is occupied by Super Scholars (a preschool).
	Data Source(s) for Parcel Size: First American Title Company property profile
	Data Source(s) for Building Size(s): First American Title Company property profile
Estimated Year of Construction	1968
	Data Source(s): First American Title Company property profile and City of Alameda Building Department records
Improvement Description	The building is a masonry and wood-framed structure on a concrete foundation. See Property Description above for additional details. See also appended photographs.
Other Improvements & Features (including description of unimproved areas)	A driveway on the Property provides access to parking areas for the west-adjacent office building.

2.3 PROPERTY OCCUPANTS & USE

Property Occupants & Use	
ITEM	
Present Occupant(s) and Detailed Description of Business Operation(s)	The Property is occupied by two businesses:
	The ReCrafting Co., an art/crafts supply retail store (2449 Santa Clara Avenue).
	Super Scholars, a preschool (2451 Santa Clara Avenue).

2.4 MUNICIPAL SERVICES & UTILITIES

Municipal Services & Utilities	
ITEM	
Potable Water Supply	East Bay Municipal Utility District
Source for Heating (such fuel oil)	Pacific Gas and Electric Company
Electrical	Pacific Gas and Electric Company
Sewage Disposal System	East Bay Municipal Utility District

Solid Waste Disposal	Alameda County Industries
Any Septic System, Cesspool, Seepage Pits	None
Private Water Well	None
Heating/Cooling System	Roof-mounted HVAC system

## 2.5 PHYSICAL SETTING

### TOPOGRAPHY

The Property's physical location was researched employing a United States Geological Survey (USGS) 7.5 Minute Topographic Quadrangle (Quad) Map relevant to the Property. The USGS 7.5 Minute Quad Map has an approximate scale of 1 inch to 2,000 feet, and may show physical features with environmental significance such as wetlands, water bodies, roadways, mines, and buildings. The elevation of the Property is approximately 30 feet above mean sea level. There is a regional downslope to the northeast/east/south.

### GEOLOGY AND HYDROGEOLOGY

Geologic and hydrogeologic information were obtained from an Environmental Phase I Site Assessment Report prepared for the Property, by Geovision Inc., dated August 8, 1996:

*Information from a nearby site indicates that the subsurface is composed of medium brown sand containing moderate amounts of silts which extends to a depth of at least 25 feet below ground surface (bgs). Groundwater is located at approximately 18 feet bgs and the direction of flow is towards the northeast. The nearest surface water is a tidal canal of the San Francisco Bay located approximately 3,000 feet northeast of the subject property.*

While groundwater flow direction at the Property cannot be confirmed without survey measurement of static groundwater level at triangulated points, it is expected to flow in the direction of surface topographical contour, or toward the wetland or nearest water body or discharge basin (percolation channel).

It is important to note that groundwater flow direction can be influenced locally and regionally by the presence of local wetland features, surface topography, recharge and discharge areas, horizontal and vertical inconsistencies in the types and location of subsurface soils, and proximity to water pumping wells. Depth and gradient of the water table can change seasonally in response to variation in precipitation and recharge, and over time, in response to urban development such as storm water controls, impervious surfaces, pumping wells, cleanup activities, dewatering, seawater intrusion barrier projects near the coast, and other factors.

### 3.0 PROPERTY RECONNAISSANCE

#### 3.1 LIMITING CONDITIONS

The information reported herein was obtained through sources deemed reliable, a visual site survey of areas readily observable, easily accessible or made accessible by the Property contact, and interviews with owners, agents, occupants, or other appropriate persons involved with the Property.

No disassembly of systems or building components or physical or invasive testing was performed. ODIC renders no opinion as to the Property condition at un-surveyed and/or inaccessible portions of the Property. ODIC relies completely on the information, whether written, graphic or verbal, provided by the Property contact or as shown on any documents reviewed or received from the Property contact, owner or agent, or municipal source, and assumes that information to be true and correct. The observations in this *Report* are valid on the date of the survey. Note: Typically lenders have environmental policies where due diligence reports are valid for one year from the report date. However, such policies and standards can vary from each lender or *User*. For CERCLA landowner liability protection, Phase I ESA reports are valid for 180 days, per ASTM Standard Practice E1527-13.

#### 3.2 PROPERTY RECONNAISSANCE

ODIC conducted interior and exterior observations of the Property with the intent to identify *releases* or *material threat* of future *releases* of *hazardous substances* or *petroleum products* to the *environment*. The site reconnaissance table below lists items *visually and/or physically observed*.

Property Reconnaissance	
ITEM	
Processes involving Petroleum Products or Hazardous Substances	There were none observed.
Underground Storage Tanks (USTs)	There were none observed.
Aboveground Storage Tanks (ASTs)	There were none observed.
Fuel Islands / Dispensers, or any type of fueling system/operation	There were none observed.
Containers or Drums of Hazardous Materials and/or Petroleum Products related to the Property's operations/processes	There were none observed.
Unidentified Substance Containers: Other containers of suspect hazardous materials in drums, barrels, or other storage, or unlabeled/unidentified containers on site	There were none observed.
Stained or Corroded Surfaces / Stained Soil (paved or unpaved)	There were none observed.
Unusual areas of asphalt/cement patch or surface depressions including any possible boring locations	There were none observed.
Stockpiled soils, fill materials, soil piles	There were none observed.
Stressed vegetation	There were none observed.
Any type of heavy equipment or machinery	There were none observed.
Electrical or hydraulic equipment or machinery	There were none observed.
Drains for machinery/equipment cleaning or flushing	There were none observed.

<b>Property Reconnaissance</b>	
ITEM	
Evidence of onsite surface water impoundment, pits, dry wells or sensitive surface water features such as lagoons, ponds, and other water bodies	There were none observed.
Drains, sumps, wastewater treatment units, oil/water separators, clarifiers, catch basins, drip pads, or sumps	There were none observed.
Any regulated surface-water discharges, illegal dumping, unauthorized surface runoff or discharge to potentially impact water bodies	There were none observed.
Storm water or surface-water drainage system having any abnormal accumulation of petroleum or chemical run-off or foreign materials, any unusual blockage of the storm-water control system	There were none observed.
Pools of Liquid—Standing surface water, pools or sumps containing liquids likely to be hazardous substances or petroleum products	There were none observed.
Odors (strong, pungent, or noxious odors and their sources)	There were none observed.
Septic systems, cesspools, seepage pits	There were none observed.
Wells (private water wells, irrigation wells, injection wells, abandoned wells, groundwater-monitoring wells, dry wells, septic wells, oil wells, gas wells, domestic water wells, vapor recovery wells or other-monitoring wells)	There were none observed.
Railroad tracks or spurs	There were none observed.
Visual evidence of improper handling/disposal of solid wastes	There were none observed.

### 3.3 DETAILED DESCRIPTION OF SITE RECONNAISSANCE AND ENVIRONMENTAL CONDITIONS

The Property is occupied by two businesses: The ReCrafting Co., an art/crafts supply retail store, and Super Scholars (a preschool). No environmental concerns were identified during site reconnaissance.

### 3.4 CURRENT USES OF ADJACENT PROPERTIES

For the scope of this assessment, properties are defined and categorized based upon their physical proximity to the Property. An adjoining property is defined as any real property or properties in which the border is contiguous or partially contiguous with that of the Property, or that would be contiguous or partially contiguous with that of the Property but for a street, road, or other public thoroughfare separating them.

<b>Adjacent Properties</b>	
ITEM	
North	A three-story office building is to the north at 2445 and 2447 Santa Clara Avenue.
South	The intersection of Santa Clara Avenue and Everett Street is to the south, followed by a commercial office building at 2500 Santa Clara Avenue.



West	Santa Clara Avenue is to the west, followed by a parking lot for US Bank at 2436 Santa Clara Avenue.
East	Everett Street is to the east, followed by a single-family residence at 1510 Everett Street.
Northwest	A three-story office building is to the northwest at 2445 and 2447 Santa Clara Avenue.
Northeast	A parking lot for the northwest-adjacent office building is to the northeast at 1511 Everett Street.
Southwest	Santa Clara Avenue is to the southwest, followed by an office building at 2440 Santa Clara Avenue.
Southeast	Everett Street is to the southeast, followed by Jerry's Tire & Auto Center at 2501 Santa Clara Avenue.

### 3.5 NON-SCOPE (NON-ASTM) CONSIDERATIONS

Evaluation of Non-Scope or Non-CERCLA items, including those addressed in Section 3.4 of this Report, is not required nor relevant for compliance with the AAI Rule or ASTM Standard Practice E1527-13. Inclusion of any non-scope item in a Phase I Environmental Site Assessment Report ("Report") is entirely within the discretion of the *User* based on its own risk tolerance. Non-Scope Consideration should not be construed as requiring the inclusion of any non-scope issues in a Phase I report.

Any additional services contracted for between the *User* and ODIC Environmental including a broader scope of assessment, more detailed conclusions, liability/risk evaluations, recommendation for Phase II testing or other assessment activities, remediation techniques, etc., are beyond the scope of Standard Practice E1527-13, not part of this Report, and should only be included in the Report if so specified in the terms of engagement between the *User* and ODIC. Such additional services may include *business environmental risk* issues not included within the scope of this practice (ASTM Standard Practice E1527-13). No implication is intended as to the relative importance of inquiry into such non-scope considerations, and this list of non-scope considerations is not intended to be all-inclusive.

There may be environmental issues or conditions at a *Property* that parties may wish to assess in connection with *commercial real estate* that are outside the scope of this practice (the non-scope considerations). As noted by the legal analysis in Appendix X1 of ASTM Standard Practice E1527-13, some substances may be present on the *Property* in quantities and under conditions that may lead to contamination of the *property* or of nearby properties but are not included in CERCLA's definition of *hazardous substances* (42 U.S.C. §9601(14)) or do not otherwise present potential CERCLA liability. In any case, they are beyond the scope of this practice.

Whether or not a *User* elects to inquire into non-scope considerations in connection with this practice or any other *environmental site assessment*, no assessment of such non-scope considerations is required for appropriate inquiry as defined by this practice.



<b>NON-SCOPE, NON-CERCLA ITEMS</b>	
<b>ITEM</b>	
<p>Suspect asbestos-containing building materials (ACBM) in damaged condition if the structure is built prior to 1978</p>	<p>Since an asbestos survey is not included in the current scope of services for Phase I ESA, ODIC did not test suspect asbestos-containing building materials (ACBM) at the Property. However, because improvements at the Property were constructed prior to 1978, the presence of ACBM is possible.</p> <p>It is important to note that State and Federal Laws impose special requirements for handling these materials, especially in the event of remodeling or demolition that may impact these materials. Prior to any remodeling or demolition, the Property owner must have properly certified personnel test all suspect ACBM to be disturbed by the work. If ACBM are identified and are subject to disturbance, the Property owner must have properly certified personnel prepare and implement work procedures and associated Operations and Maintenance Plans, as applicable. The Property owner/occupant should assure compliance with all applicable regulations, notably AHERA, OSHA, and the General Construction Standard (as applicable).</p>
<p>Suspect lead-based paint (LBP) in damaged condition if the structure is residential and was built prior to 1978</p>	<p>Since a lead-based paint survey is not included in the current scope of services for Phase I ESA, ODIC did not test suspect lead-based paint (LBP) at the Property. However, because improvements at the Property were constructed prior to 1978, the presence of LBP is possible.</p> <p>It is important to note that State and Federal Laws impose special requirements for handling these materials, especially in the event of remodeling or demolition that may impact these materials. Prior to any remodeling or demolition, the Property owner must have a certified/licensed LBP consultant test all suspect LBP to be disturbed by the work. If LBP are identified and are subject to disturbance, the Property owner must have properly certified personnel prepare and implement work procedures and associated Operations and Maintenance Plans, as applicable. The Property owner/occupant should assure compliance with all applicable regulations, notably OSHA, and the General Construction Standard (as applicable).</p>
<p>Lead in drinking water (LIW)</p>	<p>Since a lead in drinking water survey is not included in the current scope of services for Phase I Environmental Site Assessment, ODIC did not test drinking water at the Property for lead content.</p> <p>The major source of LIW is leaching of lead from household plumbing materials or water service lines used to bring water from the main to the building. Lead can leach into drinking water through contact with the plumbing, solder, fixtures and faucets (brass), and fittings. The amount of lead in drinking water will be influenced by the type and amount of minerals in the water, how long the water stays in the pipes, the amount of wear in the pipes, the water's acidity and its temperature.</p>

<b>NON-SCOPE, NON-CERCLA ITEMS</b>	
<b>ITEM</b>	
Radon	<p>Radon sampling and testing was not requested by the <i>User/Client</i> as part of this Phase I ESA.</p> <p>Radon is a naturally-occurring, odorless, invisible gas. Natural radon levels vary and are closely related to geologic formations. Radon may enter buildings through basement sumps or other openings.</p> <p>A review of the EPA's Map of Radon Zones indicates that Alameda County falls within Zone 2, a zone of moderate radon potential. Counties located within Zone 2 have a predicted average indoor radon screening level between 2 and 4 picocuries per liter (pCi/L). A radon survey was not included in the current scope of services.</p> <p>Source: <a href="http://www2.epa.gov/radon/find-information-about-local-radon-zones-and-radon-programs#radonmap">http://www2.epa.gov/radon/find-information-about-local-radon-zones-and-radon-programs#radonmap</a></p> <p>It should be noted that site-specific radon levels vary greatly within the EPA radon zones and on-site radon measurements would need to be collected in order to determine the Property radon levels.</p>
Urea Formaldehyde	<p>The sale and installation of Urea Formaldehyde Foam Insulation (UFFI) as thermal insulation began in approximately 1970, and continued until December 1980 when it was banned under the federal <i>Hazardous Products Act</i>. UFFI was installed in both new and existing buildings during this period. UFFI was not commonly used in industrial or commercial buildings. A UFFI survey was not included in the current scope of services for this Phase I ESA.</p>
Suspect PCB-oil concern with hydraulic equipment, ballasts, transformers, etc.	<p>A PCB survey was not included in the current scope of services for this Phase I ESA.</p>
Wetlands, creeks, swale, pits, ponds, lagoons, or any other water bodies	<p>A wetland is defined as areas inundated or saturated by surface or groundwater at a frequency and duration sufficient to support, and that under normal circumstances do support, a prevalence of vegetation typically adapted for life in saturated soil conditions. Wetlands provide a number of economically and environmentally important functions such as flood control, water quality protection, groundwater recharge, spawning areas for commercially important fish, and wildlife habitat.</p> <p>Wetlands are evaluated using three indicators: hydrology, hydrophytic vegetation, and hydric soils. Section 404 of the Clean Water Act requires a permit before dredged or fill material may be discharged into regulated wetlands (known as Jurisdictional Wetlands). The Army Corps of Engineers has primary responsibility for making wetlands jurisdictional determinations and issuing wetlands permits. A number of activities are authorized through the use of nationwide permits.</p> <p>A wetland study or survey is not included in the current scope of services for this Phase I ESA. However, based on a review of the EDR Radius Report, the site is not within a mapped National Wetland Inventory location.</p>

<b>NON-SCOPE, NON-CERCLA ITEMS</b>	
<b>ITEM</b>	
Visual evidence of mold problems from wet areas, roof leaks, moisture around air conditioning or plumbing units	A microbial matter survey or sampling/analysis is not included in the scope of work for this Phase I ESA.
Indoor air quality unrelated to <i>releases of hazardous substances or petroleum products</i> into the <i>environment</i> (unusual smells, noxious odors, or visual emissions, air emission stacks), excluding impacts to indoor air from releases of hazardous substances into the environment	<p>There are many sources of indoor air pollution. These include combustion sources such as oil, gas, kerosene, coal, wood, tobacco products, asbestos-containing materials, wet or damp carpet, formaldehyde, certain pressed wood products, cleaning and maintenance chemicals, and pesticides. EPA estimates that indoor levels of air pollutants can be two to five times higher, and occasionally 100 times higher, than outdoor levels. In general, EPA does not regulate indoor air quality except to the extent that indoor air impacts are caused by releases of hazardous substances into subsurface soil or groundwater (vapor intrusion).</p> <p>An indoor air quality test or evaluation is not included in the scope of work for this Phase I ESA.</p>
Flood Zone	<p>The Federal Emergency Management Agency Flood Insurance Rate Map is typically used to determine if the Property is located within a flood zone. Such evaluation is not included in the scope of work for this Phase I ESA.</p> <p>However, based on a review of a flood zone map contained in an EDR Radius Map Report, the Property is not within a 100-year or 500-year flood zone.</p>
Methane Gas	<p>In response to concern regarding the potential for methane accumulation beneath buildings, and potential methane intrusion into buildings, some cities or regulatory oversight agencies have established methane zones and/or methane buffer zones based on the proximity to oil wells, landfills, or naturally occurring methane deposits.</p> <p>A methane risk assessment is not included in the scope of work for this Phase I ESA.</p>

<b>NON-SCOPE, NON-CERCLA ITEMS</b>	
<b>ITEM</b>	
<p>Other non-scope considerations discussed in Appendix X1 and Appendix X5 of ASTM Standard Practice E1527-13</p>	<p>No implication is intended as to the relative importance of inquiry into such non-scope considerations, and this list of non-scope considerations is not intended to be all-inclusive. These items are not included in the current scope of services for Phase I ESA.</p> <p><i>Endangered Species Act</i>—Under the Endangered Species Act (ESA), the government protects endangered and threatened plants and animals (listed species) and their habitats. The presence of listed species can restrict use of the Property to ensure that the proposed activities do not adversely affect endangered or threatened species as well as their critical habitats. This includes <i>Biological agents, Cultural and historical resources, and Ecological resources</i>.</p> <p><i>Compliance with AULs</i>—Parties who wish to qualify for one of the LLPs will need to know whether they are in compliance with AULs, including land use restrictions that were relied upon in connection with a response action. A determination of compliance with AULs is beyond the scope of ASTM Standard Practice E1527-13.</p> <p><i>Regulatory Compliance (Includes Health and Safety and Industrial Hygiene)</i>—Properties used for industrial, commercial and even residential purposes are frequently subject to a panoply of environmental laws and regulations that relate to many aspects of operations conducted at the Property. In the context of a property transaction, noncompliance with environmental laws and regulations may create a material risk of financial loss for both building operators and owners of the properties.</p> <p><i>Potential Effects of Noncompliance</i>—Depending on the circumstances, noncompliance with various regulatory requirements could result in material costs to owners and operators of industrial, commercial or residential properties, including fines or other monetary penalties, injunctions or other equitable relief that slows or eliminates productivity, and could result in increased transaction costs associated with defending claims of noncompliance. Furthermore, even in the absence of administrative or legal enforcement proceedings, the costs to bring facilities into compliance with applicable regulatory requirements could be material in some circumstances.</p>

#### 4.0 PROPERTY AND VICINITY HISTORY

The objective of consulting historical sources is to develop a history of the previous uses of the Property and surrounding area, in order to help identify the likelihood of past uses having led to Recognized Environmental Conditions (RECs), Controlled Recognized Environmental Conditions (CRECs), or Historical Recognized Environmental Conditions (HRECs) in connection with the Property. ODIC exercises professional judgment and consider the possible *releases* that might have occurred at a Property in light of the historical uses and, in concert with other relevant information gathered as part of the Phase I process, use this information to assist in identifying RECs, CRECs, and/or HRECs in connection with the Property.

Historical Records Search was conducted for the Property in conformance with the scope and limitations of ASTM Standard Practice E1527-13.

##### 4.1 PREVIOUS ENVIRONMENTAL REPORTS

Phase I Environmental Site Assessment, 2447 Santa Clara Avenue, by GeoVision Inc. (GVI), dated August 8, 1996.

GVI performed this assessment for the Property (2439, 2441, 2449, and 2451 Santa Clara Avenue) and for the northeast and northwest adjacent property (2445 and 2447 Santa Clara Avenue and 1511 Everett Street).

A summary of pertinent information from this report is provided below:

- GVI reported that a gas station occupied the Property from at least 1948 to at least 1959.
- GVI interviewed Captain Steven McKinley from the City of Alameda Fire Department (CAFD). Captain McKinley provided GVI with the following historical underground storage tank (UST) information:

	STREET	ADDRESS NUMBER	NOTES	PRMT#	INSTALLED	SIZE	REMOVE /DATE
269	Santa Clara Ave	2447	pump system	389	1/15/30	280	
270	Santa Clara Ave	2447		no #	unk	555	
271	Santa Clara Ave	2447		no #	unk	395	
272	Santa Clara Ave	2447		no #	unk	157	
273	Santa Clara Ave	2449		551	4/21/47	1,000	
274	Santa Clara Ave	2449		551	4/21/47	1,000	
275	Santa Clara Ave	2449		551	4/21/47	1,000	
276	Santa Clara Ave	2449		551	4/21/47	1,000	
277	Santa Clara Ave	2449		no #	unk	550	YES ?
278	Santa Clara Ave	2449		no #	unk	550	YES ?
279	Santa Clara Ave	2449		no #	unk	300	YES ?

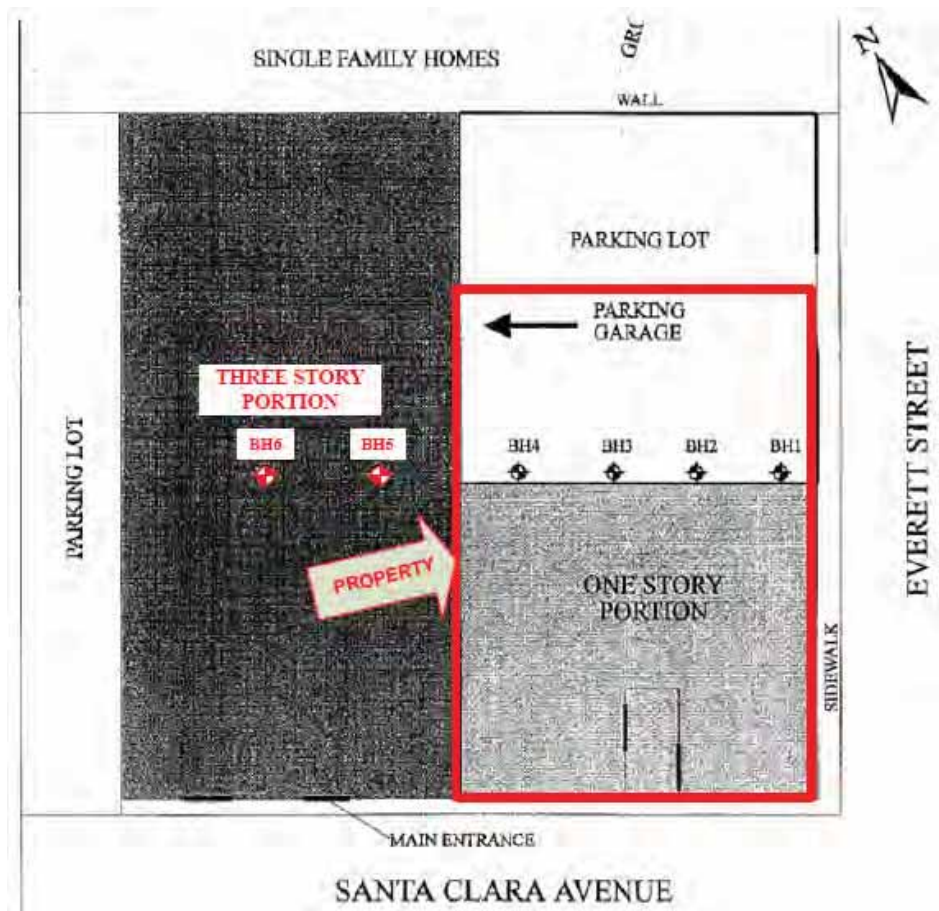
According to GVI, Captain McKinley stated that he did not know whether or not the above listed USTs have been removed from the site. GVI reported that no additional information regarding historical on-site USTs was on file with the CAFD.

Soil and Groundwater Investigation, 2447 Santa Clara Avenue, by All Environmental, inc. (AEI), dated October 22, 1996.

AEI performed this assessment for the Property (2439, 2441, 2449, and 2451 Santa Clara Avenue) and for the northeast and northwest adjacent property (2445 and 2447 Santa Clara Avenue and 1511 Everett Street).

A summary of pertinent information from this report is provided below:

- AEI conducted the soil and groundwater investigation in order to determine the presence of potential hydrocarbon contamination due to the existence of a former on-site gas station.
- Six soil borings were advanced at the site on October 9, 1996. The borings were advanced to a depth of approximately 15 feet below ground surface (bgs). Groundwater was encountered at approximately 8 feet bgs. Soil samples were collected at depths of 5, 10, and 15 feet bgs. Soil samples taken at 10 feet bgs in boring BH1 and those at 5 feet in borings BH2, BH3, BH4, BH5, and BH6 were submitted for laboratory analysis. A single grab groundwater sample was collected from each of the borings. The samples were analyzed for Total Petroleum Hydrocarbons (TPH) as gasoline (EPA Method 5030,8015), TPH as diesel (EPA method 8015/3510), methyl tertiary butyl ether (MTBE), and benzene, toluene, ethylbenzene, and xylenes (BTEX) (EPA method 8020/602).
- The following site map was provided:





- The following soil and groundwater analytical results were reported:

**TABLE 1 - Soil Analytical Data**

SAMPLE	TPH-GASOLINE (mg/kg)	MTBE (mg/kg)	BENZENE (mg/kg)	TOLUENE (mg/kg)	ETHYL BENZENE (mg/kg)	XYLENES (mg/kg)	TPH-DIESEL (mg/kg)
BH1, 10' bgs	<1.0	<0.05	<0.005	<0.005	<0.005	<0.005	<1.0
BH2, 5' bgs	<1.0	<0.05	<0.005	<0.005	<0.005	<0.005	<1.0
BH3, 5' bgs	<1.0	<0.05	<0.005	<0.005	<0.005	<0.005	<1.0
BH4, 5' bgs	<1.0	<0.05	<0.005	<0.005	<0.005	<0.005	<1.0
BH5, 5' bgs	<1.0	<0.05	<0.005	<0.005	<0.005	<0.005	<1.0
BH6, 5' bgs	<1.0	<0.05	<0.005	<0.005	<0.005	<0.005	<1.0

mg/kg = Parts Per Million (ppm)

**TABLE 2 - Groundwater Analytical Data**

SAMPLE	TPH-GASOLINE (ug/L)	MTBE (ug/L)	BENZENE (ug/L)	TOLUENE (ug/L)	ETHYL BENZENE (ug/L)	XYLENES (ug/L)	TPH-DIESEL (ug/L)
BH1	170	<5.0	<0.5	0.64	<0.5	<0.5	240
BH2	<50	<5.0	<0.5	<0.5	<0.5	<0.5	210
BH3	<50	<5.0	<0.5	<0.5	<0.5	<0.5	660
BH4	<50	<5.0	<0.5	<0.5	<0.5	<0.5	2800
BH5	<50	<5.0	<0.5	<0.5	<0.5	<0.5	730
BH6	<50	<5.0	<0.5	<0.5	<0.5	<0.5	130

ug/L = Parts Per Billion (ppb)

- AEI provided the following statement in association with the TPH as diesel concentrations detected in groundwater samples:

*Analysis of groundwater samples indicated between 130 ppb and 2,800 ppb TPH as diesel. Mr. Edward, laboratory director for McCampbell Analytical, Inc., indicated that the diesel concentrations were due in part to the large percentage of sediments within the samples. Contaminants generally cling to the surface of mineral grains and when analyzed along with groundwater, can magnify analytical results.*

#### 4.2 SANBORN MAP COMPANY FIRE INSURANCE MAPS

Sanborn Map Company maps were created for insurance underwriters from 1867 to present, and often contain information regarding the uses of individual structures, and the locations of fuel and/or chemical storage tanks that may have been on a particular property. In 1996, the entire Sanborn Map Company collection was acquired by Environmental Data Resources, Inc. (EDR). ODIC subcontracted with EDR to provide copies of Sanborn Map Company maps, if available, for the Property and vicinity.

ODIC reviewed Sanborn Map Company fire insurance maps supplied by EDR (see Appendix D). A summary of observations is provided below:

Historical Sanborn Fire Insurance Maps	
YEAR	DESCRIPTION
1897	<b>Property:</b> The Property is depicted as vacant land.
	Adjacent Northeast: A dwelling is depicted.
	Adjacent Southwest: Santa Clara Avenue is depicted, followed by vacant land.
	Adjacent Northwest: Structures identified as "gospel meeting tents" are depicted.
	Adjacent Southeast: Everett Street is depicted, followed by vacant land and a dwelling.
1948	<b>Property:</b> The Property is improved with a gas station at the southern portion and a building along the northeastern portion identified as "oil storage" and "greasing". The Property address is identified as 2439 and 2449 Santa Clara Avenue.
	Adjacent Northeast: A dwelling is depicted.
	Adjacent Southwest: Santa Clara Avenue is depicted, followed by an office, a vacant parcel, and an auto service and auto sales building.
	Adjacent Northwest: An auto brake and body shop building is depicted.
	Adjacent Southeast: Everett Street is depicted, followed by dwellings, a building identified as "grease rack", and a commercial building.
1950	<b>Property:</b> No significant changes were identified.
	Adjacent Northeast: No significant changes were identified.
	Adjacent Southwest: Santa Clara Avenue is depicted, followed by offices and an auto service and auto sales building.
	Adjacent Northwest: An auto brake and body shop building is depicted. A metal paint spray booth is also depicted at the property.
	Adjacent Southeast: No significant changes were identified.
1987	<b>Property:</b> A building which appears to be the current structure is depicted. The building is identified as two stores. A parking area is northeast of the building.
	Adjacent Northeast: A parking lot is depicted.
	Adjacent Southwest: Santa Clara Avenue is depicted, followed by offices and parking lots.
	Adjacent Northwest: An office building is depicted.
	Adjacent Southeast: Everett Street is depicted, followed by a gas station, a commercial building, and a dwelling.

#### 4.3 HISTORICAL AERIAL PHOTOGRAPHS

ODIC reviewed aerial photographs supplied by the EDR Aerial Photo Decade Package (see Appendix D). A summary of observations is provided below:

Historical Aerial Photographs	
YEAR	DESCRIPTION
1939	<b>Property:</b> Two commercial buildings are visible.
	Adjacent Northeast: A residence is visible.
	Adjacent Southwest: A road is visible, followed by commercial buildings.
	Adjacent Northwest: A commercial building is visible.
	Adjacent Southeast: A road is visible, followed by commercial buildings and residences.
1946	<b>Property:</b> No significant/visible changes were identified.
	Adjacent Northeast: No significant/visible changes were identified.
	Adjacent Southwest: No significant/visible changes were identified.
	Adjacent Northwest: No significant/visible changes were identified.
	Adjacent Southeast: A road is visible, followed by commercial buildings, residences, and a structure indicative of a gas station canopy.
1958	<b>Property:</b> No significant/visible changes were identified.
	Adjacent Northeast: No significant/visible changes were identified.



Historical Aerial Photographs	
YEAR	DESCRIPTION
	Adjacent Southwest: No significant/visible changes were identified.
	Adjacent Northwest: No significant/visible changes were identified.
	Adjacent Southeast: A road is visible, followed by commercial buildings and residences.
1968	<b>Property:</b> A building which appears to be the current structure is visible.
	Adjacent Northeast: A commercial building and parking lot are visible.
	Adjacent Southwest: No significant/visible changes were identified.
	Adjacent Northwest: No significant/visible changes were identified.
	Adjacent Southeast: No significant/visible changes were identified.
1974-2012	The Property and adjacent vicinity appear similar to the previous photograph(s).

#### 4.4 LOCAL STREET DIRECTORIES / HISTORICAL CITY DIRECTORIES

ODIC reviewed Historical City Directories provided by EDR for the years 1920-2013. See Appendix D for full directory listings. A summary of listings is provided below:

Historical City Directories	
<ul style="list-style-type: none"> <li>• <b>Current Property Addresses:</b> 2449 and 2451 Santa Clara Avenue</li> <li>• <b>Historical/Alternate Property Addresses:</b> 2439 and 2441 Santa Clara</li> </ul>	
YEAR	LISTING
1933	Johnson Geo B (Bessie M) Gas Station (2439)
1938	Everett Service Station (2449)
	Johnson Glen A Distributing Co (2449)
1943	Goodman Geo W gas station (2449)
1945	Everett Service Station (2449)
1950	Everett Street Service Station (2449)
1955	Everett Street Service Station (2449)
1970	Saylor's Unusual Candies (2449)
	Brenda House of Beauty (2451)
1975	Harris Realty (2449)
	Brenda House of Beauty (2451)
1980	Alameda Office (2451)
1986	Harris Realty Mortgage Loan Department (2449)
	Alameda Office (2451)
1991	Harris Realty Loan Department (2449)
	Harris Realty Realtors (2449)
	Alameda Office (2451)
1992	Harris Realty Realtors (2449)
	Founders Title Company Of Alameda County (2451)
1996	Harris Realty Realtors (2449)
	Ruby's Tumbling (2451)
2000	Alameda Taekwondo Academy (2449)
	Ruby's Tumbling (2451)
2006	Alameda Taekwondo Academy (2449)
	Ruby's Tumbling (2451)
	Old Republic Title Company (2451)
2008	Ruby's Tumbling (2451)

Historical City Directories	
<ul style="list-style-type: none"> <li>• <b>Current Property Addresses:</b> 2449 and 2451 Santa Clara Avenue</li> <li>• <b>Historical/Alternate Property Addresses:</b> 2439 and 2441 Santa Clara</li> </ul>	
YEAR	LISTING
2013	Alameda Taekwondo Academy (2449) Ruby's Tumbling (2451)

Adjoining Properties	
YEAR	LISTING
1925	Reese John F Painter (2436) Osborne S Auto Repair Shop (2436) Heaney Mrs F N R (2501)
1928	H John F Elsie auto pnt (2436) Clara Merle F slsmn Seulberger Dunham & Co R (2501)
1933	Turner Arth Auto Repair (2447) Morton Wm R (Kate E) Gas Station (2501)
1938	Turner Arthur Auto Service (2447) Neverslip Brake Service (2447) Bischoff Harry Motor Cars (2436)
1943	Kanz Jos Helen M auto repair (2447)
1945	Turner Art Auto Service (2447) Neverslip Brake Service (2447) Art Turner Auto Service (2447) Cooper Rella M Mrs. R (2500) Burns Service Station (2501)
1950	East Bay Municipal Utility District (2500)
1955	East Bay Municipal Utility District (2500)
1962	Alameda Auto Service Center (2447) Everett Street Service Station (2501) Les & Webs Flying A Service (2501)
1970	Alameda Federal Savings & Loan Assn (2445) Ader & Mathebat Ins (2447) Attorney Offices (2447) East Bay Municipal Utility District (2500) Worsham Auto Laundry (2501) Web & Les Phillips 66 Service (2501) Les & Web S Phillips 66 Service (2501)
1975	Alameda Federal Savings & Loan Assn Transmatic Dept (2445) Attorney Offices (2447) Everett Street Service Station (2501)
1980	Sav Com Realty (2445) Attorney Offices (2447) Harris Realty Realtors (2500) Everett Street Service Station (2501)
1986	Attorney Offices (2447) Brake Service Inc. (2501)
1991	Merritt Tire & Brake Service Inc. (2501)
1992	Goodyear Tire Center (2501)
1996	Bolton Mortgage Finance (2445) Christopher Financial (2445) Jerry's Tire & Auto Center (2501)

Adjoining Properties	
YEAR	LISTING
2000	Russum W Lance Law Offices (2500) Jerry's Tire & Auto Center (2501)
2006	Jerry's Tire & Auto Center (2501)
2008	Home Equity Link (2445) Jerry's Tire & Auto Center (2501)
2013	Alameda Custom Framing (2445) Jerry's Tire & Auto Center (2501)

4.5 CITY/COUNTY BUILDING DEPARTMENT, ZONING/LAND USE, PROPERTY TAX RECORDS, PROFILES

**Building Department Records:**

ODIC reviewed building records from the City of Alameda Building Department (see Appendix E). A summary of the building records is provided below:

Building & Planning Department Records		
YEAR	DESCRIPTION	OWNER
1925	Permit – gas station (2439 and 2441 Santa Clara Avenue)	NT MacDonald
1925	Permit – wash rack (2439 and 2441 Santa Clara Avenue)	NT MacDonald
1937	Permit – sign (2439 and 2441 Santa Clara Avenue)	NT MacDonald
1947	Permit – service station (2449 and 2451 Santa Clara Avenue)	Weber G
1966	Permit – wreck service station (2449 and 2451 Santa Clara Avenue)	SJ Dowling and Sons
1967	Permit – Two retail stores (2449 and 2451 Santa Clara Avenue)	None stated
1967	Permit – building demolished (2449 Santa Clara Avenue)	None stated
1967	Permit – sign for Saylor's Chocolate (2449 Santa Clara Avenue)	None stated
1974	Permit – sign for Saylor's Candies (2449 Santa Clara Avenue)	None stated
1974	Permit – sign for Harris Realty (2449 Santa Clara Avenue)	None stated
1977	Permit – sign for Founders Title Ins. (2451 Santa Clara Avenue)	None stated
1982	Permit – close opening in wall (2449 and 2451 Santa Clara Avenue)	D. Shiley
1992	Permit – sign for "Old Republic Title" (2451 Santa Clara Avenue)	None stated
1993	Permit – extend register for "Old Republic Title" (2451 Santa Clara Avenue)	None stated
1996	Permit – signs for "Ruby's Tumbling" (2451 Santa Clara Avenue)	None stated
2014	Certificate of occupancy – Recrafting Company (2449 Santa Clara Avenue)	None stated
2014	Certificate of occupancy – Super Scholars (2451 Santa Clara Avenue)	None stated

**Property Profile:**

ODIC obtained the following Property information from a title company property profile. See Appendix E for the property profile:

- Address: 2449 Santa Clara Avenue, Alameda, CA 94549
- Current Property Owner(s): King Christine L (Te) / King Beritzhoff (Te) / Michael Beritzhoff
- Lot Size: 0.1053 acre / 4,586 square feet
- Building Size: 2,304 square feet
- Construction Date: 1968
- Site Use / Use Code: Office Building

#### 4.6 HISTORICAL TOPOGRAPHIC MAPS

Development history of the Property and surrounding area was researched using historical 7.5 Minute USGS topographic maps provided by EDR. The following is a summary of observations:

<b>Historical Topographic Maps</b>	
YEAR	DESCRIPTION
1947	The general vicinity is depicted as urban/developed. However, structures are not depicted at the Property or immediate adjacent vicinity.
1948, 1949	The Property and adjacent vicinity appear similar to the previous map.
1956, 1959	The Property and adjacent vicinity appear similar to the previous map.
1959	The Property and adjacent vicinity appear similar to the previous map.
1968	The Property and adjacent vicinity appear similar to the previous map.
1973	The Property and adjacent vicinity appear similar to the previous map.
1980	The Property and adjacent vicinity appear similar to the previous map.
1996, 1997	The Property and adjacent vicinity appear similar to the previous map.
2012	The Property and adjacent vicinity appear similar to the previous map.

#### 4.7 OIL & GAS MAPS

ODIC reviewed California Department of Conservation, Division of Oil, Gas & Geothermal Resources (DOGGR) maps for the Property and immediate vicinity via the DOGGR Online Mapping System (DOMS), but found no active or abandoned oil and/or gas wells on the Property or in the immediate vicinity.

Source: <http://maps.conservation.ca.gov/doms/doms-app.html>

#### 4.8 OTHER HISTORICAL RECORDS

This category includes, but is not limited to: miscellaneous maps, newspaper archives, internet sites, community organizations, local libraries, historical societies, current *owners* or *occupants* of neighboring properties, or records in the files and/or personal knowledge of the *Property owner* and/or *occupants*.

##### Internet Search:

ODIC conducted an Internet search for possible former occupants of the Property. The following information was obtained:

**Ruby's Tumbling** (2451 Santa Clara Avenue, Alameda, CA) – health clubs and gyms  
Source: <http://www.mapquest.com/us/california/business-alameda/rubys-tumbling-11817430>

**Nora's Creative Dance** (2451 Santa Clara Avenue, Alameda, CA) – dance studio  
Source: <https://local.yahoo.com/info-28676769-nora-s-creative-dance-alameda>

## 5.0 STANDARD ENVIRONMENTAL RECORDS SEARCH

### 5.1 PROCEDURE

The most current databases sources maintained by state and federal offices were provided by governmental record search database suppliers, such as Environmental Data Resources (EDR). For definitions of database acronyms, review the database report in Appendix C and/or refer to ASTM Standard Practice E1527-13 Section 3.3 and 8.2.

Database sources maintained by local offices were obtained via records requests. Databases were searched for properties with reported environmental listings within radii specified by ASTM Standard Practice E1527-13, either by using geocoding information that identified the coordinates of the properties in the databases or by checking the street addresses of practically reviewable non-geocoded "orphan" properties within the same zip code. The database report is included as an appendix to this Report. The database report may identify certain "orphan sites" which are those facilities that could not be mapped or geocoded due to inadequate address information.

Orphan sites are unmappable sites which appear in a list form in the Radius Map Report rather than on the standard Radius Map. These sites are usually not identified in the Radius Map Report. ODIC cannot be held liable for not correctly locating these orphan sites to determine their impact to the Property.

The ASTM Standard Practice E1527-13 Sections 3.3 and 8.2 uses terminology such as Leaking Storage Tank and Registered Storage Tank to refer to both Leaking Underground/Aboveground Storage Tanks and Underground/Aboveground Storage Tanks. For the purposes of this assessment, ODIC has used state-specific terminology to refer to Leaking Storage Tanks and/or other Registered Storage Tanks as generally defined by the state in which the Property is located.

### 5.2 PROPERTY LISTING(S)

FEDERAL AGENCY LISTINGS		STATE AGENCY LISTINGS	
DATABASE	PROPERTY LISTED	DATABASE	PROPERTY LISTED
NPL	No	State/Tribal Equivalent NPL	No
De-listed NPL	No	State/Tribal Equivalent CERCLIS	No
CERCLIS	No	State/Tribal SWLF	No
CERCLIS-NFRAP	No	State/Tribal Voluntary Cleanup Sites	No
RCRA-CORRACTS	No	State/Tribal Brownfield Sites	No
RCRA-TSDF	No	State/Tribal Leaking Storage Tank	No
RCRA-Generator	No	State/Tribal SLIC	No
ERNS	No	State/Tribal Registered Storage Tank	No
Federal IC/EC Registries	No	State/Tribal IC/EC Registries	No
Other Federal List	No	Other State List	No

LOCAL ENVIRONMENTAL AGENCY LISTINGS	
AGENCY	RECORDS ON FILE FOR THE PROPERTY
<b>State Environmental Agency(ies) with Local/Regional Offices</b>	
California State Water Resources Control Board (SWRCB) - Geotracker database	No
Department of Toxic Substances Control (DTSC)	No
Hazardous Waste Tracking System (Department of Toxic Substances Control) – online database	No
<b>County/City Environmental Agency(ies)</b>	
Alameda County Department of Environmental Health (ACDEH) – Certified Unified Program Agency (CUPA)	No
Alameda County Department of Environmental Health (ACDEH) – Local Oversight Program (LOP) Database	No
City of Alameda Fire Department	Yes
<b>See below for a discussion of agency records, if any, for the Property.</b>	

**City of Alameda Fire Department (CAFD):**

As discussed in Section 4.1, the following historical underground storage tank (UST) information was on file with this agency:

	STREET	ADDRESS NUMBER	NOTES	PRMT#	INSTALLED	SIZE	REMOVE /DATE
269	Santa Clara Ave	2447	pump system	389	1/15/30	280	
270	Santa Clara Ave	2447		no #	unk	555	
271	Santa Clara Ave	2447		no #	unk	395	
272	Santa Clara Ave	2447		no #	unk	157	
273	Santa Clara Ave	2449		551	4/21/47	1,000	
274	Santa Clara Ave	2449		551	4/21/47	1,000	
275	Santa Clara Ave	2449		551	4/21/47	1,000	
276	Santa Clara Ave	2449		551	4/21/47	1,000	
277	Santa Clara Ave	2449		no #	unk	550	YES ?
278	Santa Clara Ave	2449		no #	unk	550	YES ?
279	Santa Clara Ave	2449		no #	unk	300	YES ?

The Property was not identified on any researches federal, state, or local environmental database. It was listed on a proprietary EDR Historical Auto Stations database as follows:

EDR Historical Auto Stations Database Listings			
ADDRESS	YEAR	NAME	TYPE
2439 Santa Clara Avenue	1928	Johnson GB	Gasoline and Oil Service Stations
2439 Santa Clara Avenue	1933	Johnson GB	Gasoline and Oil Service Stations

<b>EDR Historical Auto Stations Database Listings</b>			
<b>ADDRESS</b>	<b>YEAR</b>	<b>NAME</b>	<b>TYPE</b>
2449 Santa Clara Avenue	1943	Goodman G W	Gasoline and Oil Service Stations



5.3 SURROUNDING SITES: FEDERAL AGENCY LISTINGS

<b>FEDERAL AGENCY LISTING(S)</b>		
<b>DATABASE</b>	<b>MINIMUM SEARCH DISTANCE (MILES)</b>	<b>PROPERTIES IDENTIFIED WITHIN SEARCH DISTANCE</b>
NPL	1.0	0
De-listed NPL	0.5	0
CERCLIS	0.5	0
CERCLIS-NFRAP	0.5	0
RCRA-CORRACTS	1.0	0
RCRA-TSDF	0.5	0
RCRA-Generator	Adjoining Sites	0

5.4 SURROUNDING SITES: STATE AGENCY LISTINGS

STATE ENVIRONMENTAL AGENCY LISTING(S)		
DATABASE	MINIMUM SEARCH DISTANCE (MILES)	PROPERTIES IDENTIFIED WITHIN SEARCH DISTANCE
State/Tribal Equivalent NPL	1.0	2
State/Tribal Equivalent CERCLIS	0.5	3
State/Tribal SWLF	0.5	0
State/Tribal Leaking Storage Tank	0.5	42
State/Tribal Registered Storage Tank	Adjoining Sites	1
State/Tribal IC/EC Registries	Adjoining Sites	0
State/Tribal Voluntary Cleanup Sites	0.5	2
State/Tribal Brownfield Sites	0.5	0
State/Tribal SLIC (CA only)	0.5	0
Other State List	Adjoining Sites	9

**State/Tribal Equivalent NPL-RESPONSE:**

LISTING	ADDRESS	DISTANCE
Former JH Baxter	2201 Clement Avenue	1/2-1 NNW
Alameda Naval and Marine Reserve Center	2144 Clement Avenue	1/2-1 NNW

The sites listed above are not assessed to pose a significant risk of environmental impact to the Property based on their respective horizontal distances from the Property.

**State/Tribal Equivalent CERCLIS - ENVIROSTOR:**

LISTING	ADDRESS	DISTANCE
Lincoln Avenue Affordable Housing Project	2216 Lincoln Avenue	1/4-1/2 NW
NIRS Alameda Forge (J09CA0069)	None stated	1/4-1/2 NNW
Reliance Sheet and Strip Company	2235 Clement Avenue	1/4-1/2 N

The sites listed above are not assessed to pose a significant risk of environmental impact to the Property based on their respective horizontal distances from the Property.

**State/Tribal LST (Leaking Storage Tank) – LUST (Leaking Underground Storage Tank):**

42 LUST sites were identified within the specified search radius. Listed below are the eight nearest LUST sites to the Property. For a complete listing, refer to the EDR Radius Map Report in the Appendix C of this report.

LISTING	ADDRESS	DISTANCE
Merritt Tire / Goodman Property	2501 Santa Clara Avenue	0-1/8 SSE
Transglobal	2411 Webb Street	0-1/8 NW
Automotive Auto Repair	2425 Central Avenue	0-1/8 SW
Stahl Woodridge Construction	2428 Central Avenue	0-1/8 SW
Alameda Islander Motel	2428 Central Avenue	0-1/8 SW
Celia Harris Trust	2521 Central Avenue	0-1/8 S
BP Oil Co Facility #11266	1541 Park Street	0-1/8 NNW
Good Chevrolet Parcel A	1600 Park Street	0-1/8 NNW

Merritt Tire / Goodman Property (2501 Santa Clara Avenue): This case-closed LUST site adjoins the Property to the southeast. ODIC researched this site via the Geotracker database because of its close proximity to the Property. The LUST case was opened in 1992 as the result of a gasoline release. Case closure was granted in 1997 indicating that identified contamination was mitigated to a degree that the applicable governing agency no longer believed this site posed an apparent threat to the subsurface environment of the surrounding vicinity. As such, this LUST site is not assessed to pose a significant environmental risk to the Property.

Source: [http://geotracker.waterboards.ca.gov/profile\\_report.asp?global\\_id=T0600100888](http://geotracker.waterboards.ca.gov/profile_report.asp?global_id=T0600100888)

Transglobal (2411 Webb Street): This case-closed LUST site is located approximately 400 feet northwest of the Property. ODIC researched this site via the Geotracker database because of its close proximity to the Property. The LUST case was opened in 1999 as the result of a diesel release. Case closure was granted in 2001, indicating that identified contamination was mitigated to a degree that the applicable governing agency no longer believed this site posed an apparent threat to the subsurface environment of the surrounding vicinity. As such, this LUST site is not assessed to pose a significant environmental risk to the Property.

Source: [http://geotracker.waterboards.ca.gov/profile\\_report.asp?global\\_id=T0600191858](http://geotracker.waterboards.ca.gov/profile_report.asp?global_id=T0600191858)

Automotive Auto Repair (2425 Central Avenue): This case-closed LUST site is located approximately 500 feet southwest of the Property. ODIC researched this site via the Geotracker database because of its close proximity to the Property. The LUST case was opened in 1987, and included impacted soil (groundwater was not reported to have been affected) as the result of a gasoline release. Case closure was granted in 1996, indicating that identified contamination was mitigated to a degree that the applicable governing agency no longer believed this site posed an apparent threat to the subsurface environment of the surrounding vicinity. As such, this LUST site is not assessed to pose a significant environmental risk to the Property.

Source: [http://geotracker.waterboards.ca.gov/profile\\_report.asp?global\\_id=T0600100129](http://geotracker.waterboards.ca.gov/profile_report.asp?global_id=T0600100129)

Stahl Woodridge Construction (2428 Central Avenue): This case-closed LUST site is located approximately 500 feet northwest of the Property. ODIC researched this site via the Geotracker database because of its close proximity to the Property. The LUST case was opened in 1993 as the result of a diesel release. Case closure was granted in 2001, indicating that identified contamination was mitigated to a degree that the applicable governing agency no longer believed this site posed an apparent threat to the subsurface environment of the surrounding vicinity. As such, this LUST site is not assessed to pose a significant environmental risk to the Property.

Source: [http://geotracker.waterboards.ca.gov/profile\\_report.asp?global\\_id=T0600101711](http://geotracker.waterboards.ca.gov/profile_report.asp?global_id=T0600101711)

Alameda Islander Motel (2428 Central Avenue): This case-closed LUST site is located approximately 500 feet northwest of the Property. ODIC researched this site via the Geotracker database because of its close proximity to the Property. The LUST case was opened in 2011 as the result of a gasoline release.

Case closure was granted in 2013, indicating that identified contamination was mitigated to a degree that the applicable governing agency no longer believed this site posed an apparent threat to the subsurface environment of the surrounding vicinity. As such, this LUST site is not assessed to pose a significant environmental risk to the Property..

Source: [http://geotracker.waterboards.ca.gov/profile\\_report.asp?global\\_id=T10000003048](http://geotracker.waterboards.ca.gov/profile_report.asp?global_id=T10000003048)

Celia Harris Trust (2521 Central Avenue): This case-closed LUST site is located approximately 350 feet southeast of the Property. ODIC researched this site via the Geotracker database because of its close proximity to the Property. The LUST case was opened in 1993 as the result of a diesel release. Case closure was granted in 1993, indicating that identified contamination was mitigated to a degree that the applicable governing agency no longer believed this site posed an apparent threat to the subsurface environment of the surrounding vicinity. As such, this LUST site is not assessed to pose a significant environmental risk to the Property.

Source: [http://geotracker.waterboards.ca.gov/profile\\_report.asp?global\\_id=T0600101620](http://geotracker.waterboards.ca.gov/profile_report.asp?global_id=T0600101620)

BP Oil Co Facility #11266 (1541 Park Street): This case-closed LUST site is located approximately 650 feet northwest of the Property. ODIC researched this site via the Geotracker database because of its close proximity to the Property. The LUST case was opened in 1987 as the result of a gasoline release. Case closure was granted in 2013, indicating that identified contamination was mitigated to a degree that the applicable governing agency no longer believed this site posed an apparent threat to the subsurface environment of the surrounding vicinity. As such, this LUST site is not assessed to pose a significant environmental risk to the Property.

Source: [http://geotracker.waterboards.ca.gov/profile\\_report.asp?global\\_id=T0600100207](http://geotracker.waterboards.ca.gov/profile_report.asp?global_id=T0600100207)

Good Chevrolet Parcel A (1600 Park Street): This case-closed LUST site is located approximately 700 feet north-northwest of the Property. ODIC researched this site via the Geotracker database because of its close proximity to the Property. The LUST case was opened in 1986 as the result of a gasoline, MTBE, TBA, other fuel oxygenates, waste oil, motor oil, hydraulic oil, and lubricating oil release. Case closure was granted in 2014, indicating that identified contamination was mitigated to a degree that the applicable governing agency no longer believed this site posed an apparent threat to the subsurface environment of the surrounding vicinity. As such, this LUST site is not assessed to pose a significant environmental risk to the Property.

Source: [http://geotracker.waterboards.ca.gov/profile\\_report.asp?global\\_id=T10000004754](http://geotracker.waterboards.ca.gov/profile_report.asp?global_id=T10000004754)

The remaining LUST sites are not assessed to pose a significant risk of environmental impact to the Property based on their respective horizontal distances from the Property and/or regulatory status (case closed).

If sites are listed on the LUST databases with a "case closed" (no further remedial action required) status, it shall be interpreted as "the identified contamination at such sites was mitigated to a degree that the governing agency believes that these sites do not pose apparent concern/threat to the subsurface environment of the neighboring area".

**State/Tribal RST (Registered Storage Tank) – UST (Underground Storage Tank):**

One adjacent SWEEPS UST / CA FID UST site was identified:

LISTING	ADDRESS	DISTANCE
Merritt Tire	2501 Santa Clara Avenue	0-1/8 SSE

The site is also cross-listed as a case-closed LUST site. Refer to the LUST section for further details.

**State/Tribal Voluntary Cleanup Program (VCP) Sites:**

LISTING	ADDRESS	DISTANCE
Lincoln Avenue Affordable	2216 Lincoln Avenue	1/4-1/2 NW
Reliance Sheet and Strip Company	2235 Clement Avenue	1/4-1/2 N

The sites listed above are not assessed to pose a significant risk of environmental impact to the Property based on their respective horizontal distances from the Property.

**State/Tribal Brownfield Sites:**

LISTING	ADDRESS	DISTANCE
Jack Capon Villa Project	2216 Lincoln Avenue	1/4-1/2 NW

The site listed above is not assessed to pose a significant risk of environmental impact to the Property based on its horizontal distance from the Property.

**State/Tribal List – SLIC (Spills, Leaks, Investigations, and Cleanups):**

Nine SLIC sites were identified within the specified search radius. Listed below are the five nearest SLIC sites to the Property. For a complete listing, refer to the EDR Radius Map Report in the Appendix C of this report.

LISTING	ADDRESS	DISTANCE
Alameda Islander Motel	2428 Central Avenue	0-1/8 SW
Bell Cleaners / Wittenau Property	1534 Park Street	0-1/8 NNW
Alameda Auto Enhance	2327 Lincoln Avenue	1/8-1/4 NNW
SKS Die Casting	1849 Oak	1/4-1/2 N
US Army Corp of Engineers	2241 Clement Street	1/4-1/2 N

Alameda Islander Motel (2428 Central Avenue): The site is also cross-listed as a case-closed LUST site. Refer to the LUST section for further details.

Bell Cleaners / Wittenau Property (1534 Park Street): This open SLIC site is located approximately 550 feet northwest of the Property. ODIC researched this site via the Geotracker database because of its close proximity to the Property. The following information was reported:

Cleanup Status: Open – Site Assessment as of 10/31/2011  
 Potential Contaminants of Concern: Tetrachloroethylene (PCE)  
 Potential Media Affected: Other groundwater (uses other than drinking water)

The following site history was available:

*A dry cleaner operated in the middle suite of a three unit single-story building. The dry cleaner operated from at least 1968 through 1999. A Phase II investigation, consisting of advancing 4 borings, revealed the presence of tetrachloroethene (PCE), at each of the boring locations. PCE soil concentrations were reported at up to 5.5 mg/kg. One soil sample was reported to contain 1,2,4-trimethylbenzene at a concentration of 0.023 mg/kg. PCE concentrations were reported in all of the grab-groundwater samples in the borings at concentrations of up to 16 micrograms per liter ( $\mu\text{g/L}$ ). The compound tertiary butyl alcohol (TBA) was also reported in the four groundwater samples at concentrations of up to 10  $\mu\text{g/L}$ .*

Groundwater flow direction at the Bell Cleaners / Wittenau Property site is to the northeast, away from the Property. Therefore, the Bell Cleaners / Wittenau Property site is not assessed to pose a significant risk of environmental impact to the Property.

Source: [http://geotracker.waterboards.ca.gov/profile\\_report.asp?global\\_id=T10000003362](http://geotracker.waterboards.ca.gov/profile_report.asp?global_id=T10000003362)

The remaining SLIC sites are not assessed to pose a significant risk of environmental impact to the Property based on their respective horizontal distances from the Property.

If sites are listed on the SLIC databases with a "case closed" (no further remedial action required) status, it shall be interpreted as "the identified contamination at such sites was mitigated to a degree that the governing agency believes that these sites do not pose apparent concern/threat to the subsurface environment of the neighboring area".

## 6.0 USER PROVIDED INFORMATION

### 6.1 USER PROVIDED INFORMATION

The United States Environmental Protection Agency (USEPA) All Appropriate Inquiry (AAI) and ASTM Standard Practice E1527-13 Phase I Standards require that the Report User conduct independent research and consider certain information before purchasing a property.

The purpose of this section is to describe tasks to be performed by the *User*. The “All Appropriate Inquiries” Final Rule (40 CFR Part 312) requires that these tasks be performed by or on behalf of a party seeking to qualify for an *landowner liability protections (LLP)* to CERCLA liability. While such information is not required to be provided to the *environmental professional*, the *environmental professional* shall request that the *User* provide the results of these tasks as such information can assist the *environmental professional* in identifying Recognized Environmental Conditions.

Per ASTM Standard Practice E1527-13, the “*User*” is defined as follows:

*User—the party seeking to use Practice E 1527-13 to complete an environmental site assessment of the property. A User may include, without limitation, a potential purchaser of property, a potential tenant of property, an owner of property, a lender, or a property manager.*

In order to qualify for one of the *Landowner Liability Protections (LLPs)* offered by the Small Business Liability Relief and Brownfields Revitalization Act of 2001 (the “*Brownfields Amendments*”), the *User* must conduct the following inquiries required by 40 CFR 312.25, 312.28, 312.29, 312.30, and 312.31. These inquiries must also be conducted by EPA Brownfield Assessment and Characterization grantees. The *User* should provide the following information to the *environmental professional*. Failure to conduct these inquiries could result in a determination that “*all appropriate inquiries*” is not complete.

USER/CUSTOMER QUESTIONNAIRE	
QUESTION	USER/CUSTOMER TO ANSWER
<p><b>(1.) Environmental cleanup liens that are filed or recorded against the site (40 CFR 312.25).</b>  <i>Reasonably Ascertainable Title and Judicial Records for Environmental Liens and Activity and Use Limitations.</i></p> <p>Are you aware of any environmental cleanup liens against the <i>Property</i> that are filed or recorded under federal, tribal, state or local law?</p>	<p>The <i>User</i> has not informed ODIC of any knowledge of cleanup liens filed or recorded against the <i>Property</i>.</p> <p>An environmental cleanup lien/AUL search is not required from ODIC as part of this Phase I ESA.</p>
<p><b>(2.) Activity and land use limitations (AULs) that are in place on the site or that have been filed or recorded in a registry (40 CFR 312.26).</b>  <i>Reasonably Ascertainable Title and Judicial Records for Environmental Liens and Activity and Use Limitations.</i></p> <p>Are you aware of any AULs, such as <i>engineering controls</i>, land use restrictions or <i>institutional controls</i> that are in place at the site and/or have been filed or recorded in a registry under federal, tribal, state or local law?</p>	<p>The <i>User</i> has not informed ODIC of any knowledge of activity or land use limitations associated with the <i>Property</i>.</p> <p>An environmental cleanup lien/AUL search is not required from ODIC as part of this Phase I ESA.</p>



<p><b>(3.) Specialized knowledge or experience of the person seeking to qualify for the LLP (40 CFR 312.28).</b> As the <i>User</i> of this <i>ESA</i> do you have any specialized knowledge or experience related to the <i>Property</i> or nearby properties? For example, are you involved in the same line of business as the current or former <i>occupants</i> of the <i>Property</i> or an adjoining <i>property</i> so that you would have specialized knowledge of the chemicals and processes used by this type of business?</p>	<p>The <i>User</i> has not informed ODIC of any specialized knowledge or experience related to the <i>Property</i> or nearby properties.</p>
<p><b>(4.) Relationship of the purchase price to the fair market value of the <i>Property</i> if it were not contaminated (40 CFR 312.29).</b> Does the purchase price being paid for this <i>Property</i> reasonably reflect the fair market value of the <i>Property</i>? If you conclude that there is a difference, have you considered whether the lower purchase price is because contamination is known or believed to be present at the <i>Property</i>?</p>	<p>The <i>User</i> has not informed ODIC of any information pertaining to the purchase price with respect to the fair market value of the <i>Property</i>.</p>
<p><b>(5.) Commonly known or reasonably ascertainable information about the <i>Property</i> (40 CFR 312.30).</b> Are you aware of commonly known or <i>reasonably ascertainable</i> information about the <i>Property</i> that would help the <i>Environmental Professional(EP)</i> to identify conditions indicative of releases or threatened releases? For example, as <i>User</i>, (a.) Do you know the past uses of the <i>Property</i>? (b.) Do you know of specific chemicals that are present or once were present at the <i>Property</i>? (c.) Do you know of spills or other chemical releases that have taken place at the <i>Property</i>? (d.) Do you know of any environmental cleanups that have taken place at the <i>Property</i>?</p>	<p>The <i>User</i> has not informed ODIC of any commonly known or reasonably ascertainable information about the <i>Property</i> that would identify conditions indicative of releases or threatened releases, other than as described in Section 6.3 (Interviews), if applicable.</p>
<p><b>(6.) The degree of obviousness of the presence of likely presence of contamination at the <i>Property</i>, and the ability to detect the contamination by appropriate investigation (40 CFR 312.31).</b> As the <i>User</i> of this <i>ESA</i>, based on your knowledge and experience related to the <i>Property</i> are there any <i>obvious</i> indicators that point to the presence or likely presence of contamination at the <i>Property</i>?</p>	<p>The <i>User</i> has not informed ODIC of any obvious indicators that point to the presence or likely presence of contamination at the <i>Property</i>, other than as described in Section 6.3 (Interviews), if applicable.</p>

## 6.2 PRELIMINARY TITLE REPORT OR LAND TITLE RECORDS

No Preliminary Title Reports, recorded Land Title Records or Historical Chain of Title were reviewed for this assessment. ODIC's scope of investigation as well as contractual agreement between ODIC and the *Client* does not include obtaining and reviewing a Preliminary Title Reports, recorded Land Title Records or Historical Chain of Title.



6.3 INTERVIEWS

Interview with Property Occupant			
INTERVIEW DETAILS			
Name	Ms. Carla Martinez		
Business Title	Business Owner		
Contact Information	510-205-5913		
Purpose of Environmental Assessment	Property Sale	Refinance	Other
	X		
Summary	Ms. Martinez said that The ReCrafting Co. has occupied the building since approximately July of 2014. She stated that she is in the process of purchasing the Property. She stated that the previous occupants of the building were a Tae Kwon Do studio and a children's tumbling facility.		

Interview with Occupant of Neighboring Property	
INTERVIEW DETAILS	
Name	Mr. Jerry Sherman
Business Title	Property and Business Owner
Name of Business	Jerry's Tire & Auto Center
Address of Business	2501 Santa Clara Avenue, Alameda, CA 94501
Contact Information	510-523-4423
Summary	Mr. Sherman said that he purchased the southeast adjacent property (2501 Santa Clara Avenue) in 1993. He stated that the previous property owner in 1992 had removed four former USTs (two 5,000-gallon gasoline USTs, one 6,000-gallon gasoline UST, and one 250-gallon waste oil UST) at his site that were associated with a historical gas station, and that he oversaw the remediation of the property. He added that due to the shallow groundwater, groundwater monitoring wells were installed and that after several years of monitoring, the site received regulatory case closure in 1997.

Interview with Occupant of Neighboring Property	
INTERVIEW DETAILS	
Name	Ms. Eunhee Park
Business Title	Business Owner
Name of Business	Alameda Cleaners
Address of Business	2412 Santa Clara Avenue, Alameda, CA 94501
Contact Information	510-317-9518
Summary	Ms. Park said that Alameda Cleaners has been in business for approximately 14 years. She stated that she purchased the business in 2006 and that the business has always operated a hydrocarbon-solvent dry cleaning machine.

Interview with State and/or Local Government Officials	
INTERVIEW DETAILS	
ASTM Standard Practice E1527-13 Section 10.3 states that questions to be asked pursuant to this section may be asked in person, by telephone, or in writing, in the discretion of the <i>environmental professional</i> . See Section 5.2 for summary of regulatory documents requested under the Freedom of Information Act.	
Reason for No Interview	Information obtained during interviews with local government officials, if any, is incorporated into the Section 5.2 of this Report.

## 7.0 CONCLUSIONS

ODIC Environmental (ODIC) performed a Phase I Environmental Site Assessment of the Property in conformance with the scope and limitations of ASTM Standard Practice E1527-13. The ASTM Standard Practice E1527-13 defines a *Recognized Environmental Condition (REC)* as the presence or likely presence of any *hazardous substances* or *petroleum products* in, on, or at a *Property*: (1) due to *release* to the *environment*; (2) under conditions indicative of a *release* to the *environment*; or (3) under conditions that pose a *material threat* of a future *release* to the *environment*. Conditions determined to be *de minimis* generally do not present a threat to human health or the *environment* and that generally would not be the subject of an enforcement action if brought to the attention of appropriate governmental agencies. Conditions determined to be *de minimis* conditions are not Recognized Environmental Conditions.

A *Historical Recognized Environmental Condition (HREC)* is a past *release* of any *hazardous substances* or *petroleum products* that has occurred in connection with the *Property* and has been addressed to the satisfaction of the applicable regulatory authority or meeting unrestricted use criteria established by a regulatory authority, without subjecting the *Property* to any required controls (for example, *Property use restrictions, activity and use limitations, institutional controls, or engineering controls*).

A *Controlled Recognized Environmental Condition (CREC)* is a *Recognized Environmental Condition* resulting from a past *release* of *hazardous substances* or *petroleum products* that has been addressed to the satisfaction of the applicable regulatory authority (for example, as evidenced by the issuance of a no further action letter or equivalent, or meeting risk-based criteria established by regulatory authority), with *hazardous substances* or *petroleum products* allowed to remain in place subject to the implementation of required controls (for example, *Property use restrictions, activity and use limitations, institutional controls, or engineering controls*).

### Conclusions and Findings

ODIC performed a Phase I Environmental Site Assessment of the Property in conformance with the scope and limitations of ASTM Standard Practice E1527-13. This environmental assessment has revealed the following in connection with the Property:

REC identified:	<input checked="" type="checkbox"/> Yes	<input type="checkbox"/> No
HREC identified:	<input type="checkbox"/> Yes	<input checked="" type="checkbox"/> No
CREC identified:	<input type="checkbox"/> Yes	<input checked="" type="checkbox"/> No
Significant data gap identified:	<input checked="" type="checkbox"/> Yes	<input type="checkbox"/> No

## 8.0 RECOMMENDATIONS AND OPINIONS

ODIC performed a Phase I Environmental Site Assessment of the Property in conformance with the scope and limitations of ASTM Standard Practice E1527-13.

### **Property History Summary:**

The Property was vacant land until 1925 when a gas station was constructed at the Property. The gas station remained in operation until 1966 when it was demolished. The current two-unit commercial building was constructed in 1968. The building has been occupied by various businesses since that time including a candy store, insurance offices, realtor and title offices, a gym, a dance studio, and a martial arts studio. The building is currently occupied by an art/craft supplies store (The ReCrafting Co.) and a preschool (Super Scholars).

In 1996, a limited subsurface investigation was conducted at the Property to evaluate whether or not the subsurface environment had been impacted by potential releases of petroleum hydrocarbons from the former gas station. Relatively high concentrations of Total Petroleum Hydrocarbons as diesel were detected. However, the analytical laboratory indicated that the data may have been skewed by a high concentration of sediment in the samples. See Section 4.1 for details.

### **Significant Data Gap:**

A gas station operated at the Property from 1925 to 1966. The locations of the former gasoline USTs, waste-oil USTs, and fuel dispensers are unknown. No documentation of removal of former USTs associated with the former gas station was found during the course of this Phase I ESA.

### **Recognized Environmental Condition (REC):**

The former presence of an onsite gas station, combined with the lack of information regarding removal of the associated USTs, is assessed to represent an REC pursuant to ASTM Standard Practice E1527-13. Further, a subsurface investigation conducted at the Property in 1996 identified onsite groundwater contamination. It is ODIC's opinion that the scope of work conducted in 1996 was not adequate to assess the extent of contamination at the Property.

### **Recommendations:**

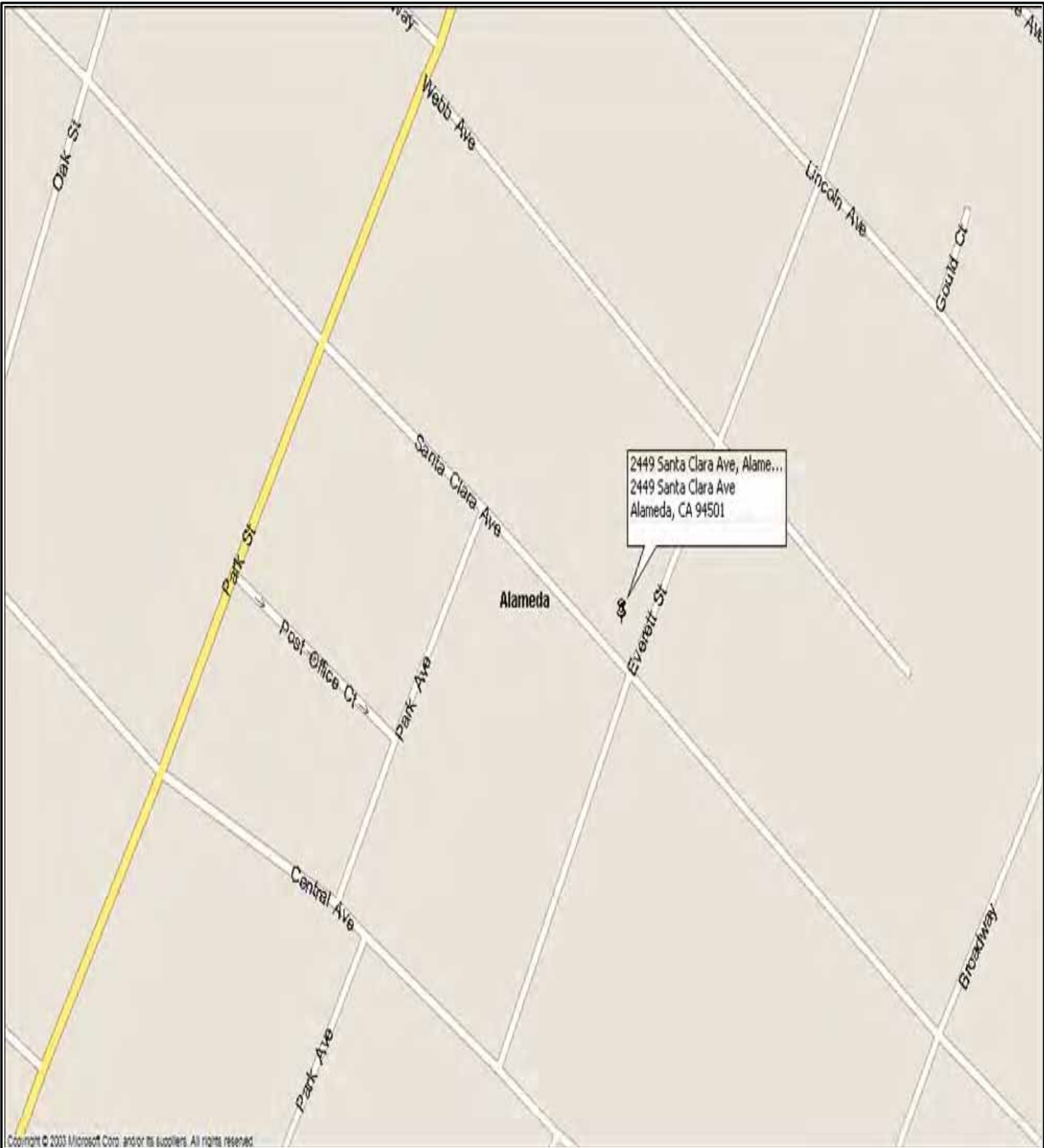
ODIC recommends that a subsurface investigation be conducted in order to evaluate for the possible presence of USTs from the former gas station, and to better characterize contamination at the Property.

## 9.0 REFERENCES

During the preparation of this Report, a number of sources were contacted, individuals were interviewed, and various federal, state, county or local municipal agencies were consulted. Documentation applicable to the Property in those departments and agencies was requested and reviewed when and where reasonably ascertainable, as detailed in ASTM Standard Practice E1527-13. Individuals listed without phone numbers were contacted in person or by e-mail. Reference sources for site-specific information, hydrogeologic setting, technical data, historical research data, environmental reports and other records used are identified throughout this Report in corresponding sections. Any additional reference sources not cited in each applicable section of this report, if applicable, are disclosed in this section.

- *ASTM Standard Practice for Environmental Site Assessments: Phase I Environmental Site Assessment Process, ASTM Designation E1527-13*
- *Current USGS 7.5 Minute Topographic Map*
- *EDR Radius Map Report*
- *EDR Historical City Directories*
- *EDR Historical Sanborn Fire Insurance Maps*
- *EDR Historical Aerial Photographs*
- *EDR Historical Topographical Maps*
- *Historical Topographic Map Series(USGS 7.5 minute)*
- *Historical Aerial Photos: <http://www.historicaerials.com/>*
- *Google Earth - <http://earth.google.com/>*
- *United States Environmental Protection Agency, EPA Map of Radon Zones (Document EPA-402-R-93-071), accessed via the Internet*
- *California Water Resources Control Board Geotracker online database <http://geotracker.waterboards.ca.gov/default.asp>*
- *Title Company Property Profile*
- *City of Alameda Building Department*

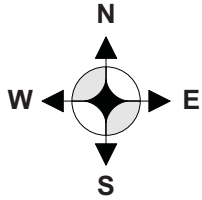
**APPENDIX A**  
**PROPERTY LOCATION MAP / PLOT PLAN**



Copyright © 2003 Microsoft Corp. and/or its suppliers. All rights reserved.

**FIGURE 1**

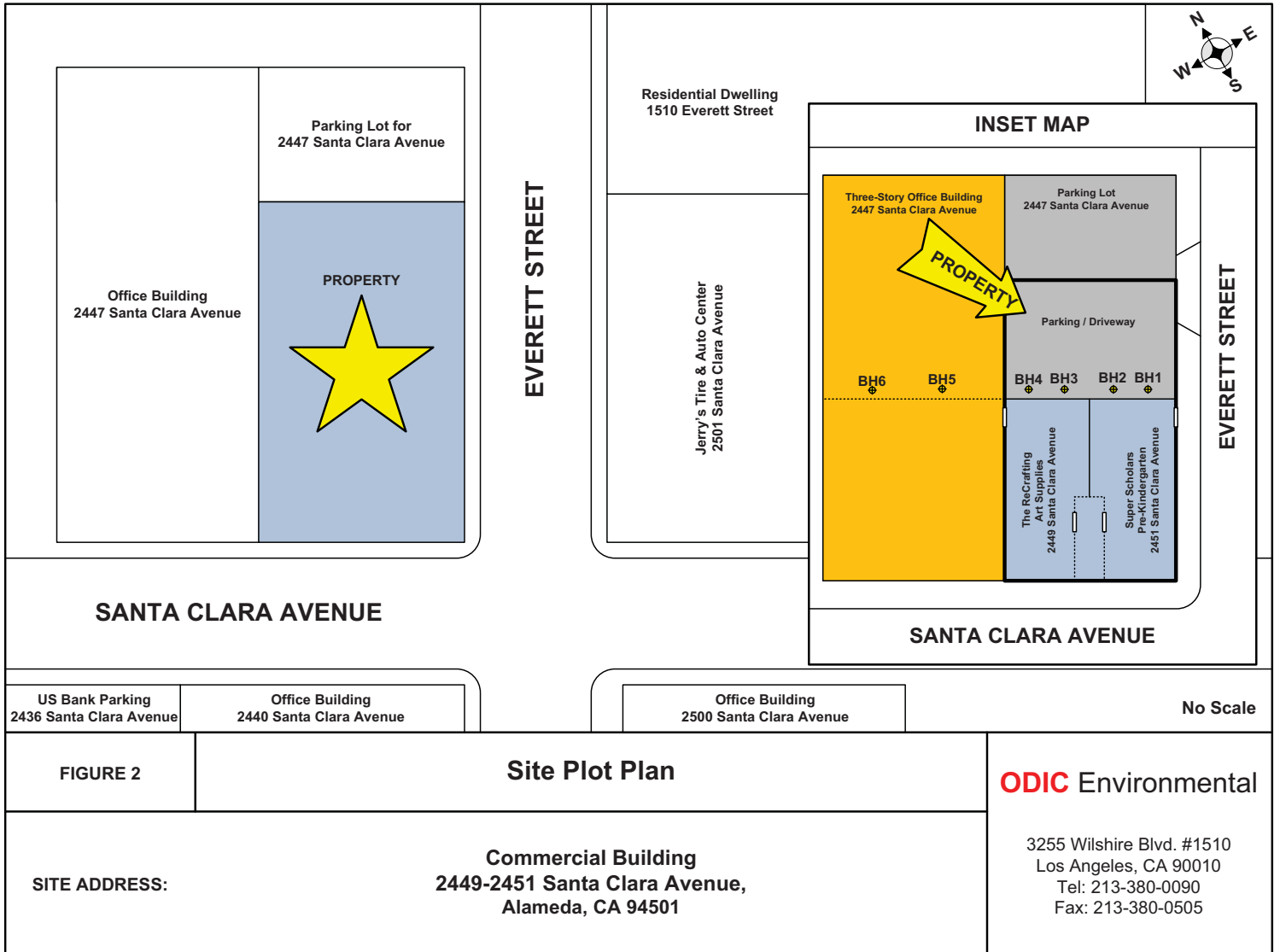
**Site Location Map**



**No Scale**

**ODIC Environmental**

3255 Wilshire Blvd. #1510, Los Angeles, CA 90010  
 Tel: 213-380-0090 Fax: 213-380-0505



US Bank Parking  
2436 Santa Clara Avenue

Office Building  
2440 Santa Clara Avenue

Office Building  
2500 Santa Clara Avenue

No Scale

FIGURE 2

**Site Plot Plan**

**ODIC Environmental**

**SITE ADDRESS:**  
**Commercial Building**  
**2449-2451 Santa Clara Avenue,**  
**Alameda, CA 94501**

3255 Wilshire Blvd. #1510  
Los Angeles, CA 90010  
Tel: 213-380-0090  
Fax: 213-380-0505



**APPENDIX B**  
**PROPERTY & VICINITY PHOTOGRAPHS**

The Property, viewed from Santa Clara Avenue.



View of the Property from the intersection of Santa Clara Avenue and Everett Street.



The southwest side of the building.



Entrance to The ReCrafting Art Supplies at 2449 Santa Clara Avenue.



Foyer area of the building.



Interior view of The ReCrafting Art Supplies at 2449 Santa Clara Avenue.





Entrance to Super Scholars at 2451 Santa Clara Avenue.



Interior view of Super Scholars at 2451 Santa Clara Avenue.



Storage area of Super Scholars.



Southeastern elevation of the building viewed from Everett Street.



View of the east side of the building.



Northeast and southeast sides of the building.



Additional view of the northeast side of the building.



Driveway



Northeast-adjacent parking lot.



Southwest adjacent office building at 2440 Santa Clara Avenue.



Three-story office building to the northwest at 2447 Santa Clara Avenue.



Southeast-adjacent Jerry's Tire & Auto Center at 2501 Santa Clara Avenue.



The three-story office building is also to the northwest.



Residence to the east at 1510 Everett Street.



US Bank parking lot to the west at 2436 Santa Clara Avenue.



Office building to the south at 2500 Santa Clara Avenue.




**APPENDIX C**  
**REGULATORY DATABASE REPORT**

**6360723ESAI**

2449 and 2451 Santa Clara Avenue  
Alameda, CA 94501

Inquiry Number: 4498053.2s  
December 22, 2015

## The EDR Radius Map™ Report with GeoCheck®



6 Armstrong Road, 4th floor  
Shelton, CT 06484  
Toll Free: 800.352.0050  
[www.edrnet.com](http://www.edrnet.com)



# TABLE OF CONTENTS

<u>SECTION</u>	<u>PAGE</u>
Executive Summary .....	ES1
Overview Map .....	2
Detail Map .....	3
Map Findings Summary .....	4
Map Findings .....	8
Orphan Summary .....	277
Government Records Searched/Data Currency Tracking .....	GR-1
 <b><u>GEOCHECK ADDENDUM</u></b>	
Physical Setting Source Addendum .....	A-1
Physical Setting Source Summary .....	A-2
Physical Setting SSURGO Soil Map .....	A-7
Physical Setting Source Map .....	A-9
Physical Setting Source Map Findings .....	A-11
Physical Setting Source Records Searched .....	PSGR-1

*Thank you for your business.*  
Please contact EDR at 1-800-352-0050  
with any questions or comments.

### Disclaimer - Copyright and Trademark Notice

This Report contains certain information obtained from a variety of public and other sources reasonably available to Environmental Data Resources, Inc. It cannot be concluded from this Report that coverage information for the target and surrounding properties does not exist from other sources. **NO WARRANTY EXPRESSED OR IMPLIED, IS MADE WHATSOEVER IN CONNECTION WITH THIS REPORT. ENVIRONMENTAL DATA RESOURCES, INC. SPECIFICALLY DISCLAIMS THE MAKING OF ANY SUCH WARRANTIES, INCLUDING WITHOUT LIMITATION, MERCHANTABILITY OR FITNESS FOR A PARTICULAR USE OR PURPOSE. ALL RISK IS ASSUMED BY THE USER. IN NO EVENT SHALL ENVIRONMENTAL DATA RESOURCES, INC. BE LIABLE TO ANYONE, WHETHER ARISING OUT OF ERRORS OR OMISSIONS, NEGLIGENCE, ACCIDENT OR ANY OTHER CAUSE, FOR ANY LOSS OF DAMAGE, INCLUDING, WITHOUT LIMITATION, SPECIAL, INCIDENTAL, CONSEQUENTIAL, OR EXEMPLARY DAMAGES. ANY LIABILITY ON THE PART OF ENVIRONMENTAL DATA RESOURCES, INC. IS STRICTLY LIMITED TO A REFUND OF THE AMOUNT PAID FOR THIS REPORT.** Purchaser accepts this Report "AS IS". Any analyses, estimates, ratings, environmental risk levels or risk codes provided in this Report are provided for illustrative purposes only, and are not intended to provide, nor should they be interpreted as providing any facts regarding, or prediction or forecast of, any environmental risk for any property. Only a Phase I Environmental Site Assessment performed by an environmental professional can provide information regarding the environmental risk for any property. Additionally, the information provided in this Report is not to be construed as legal advice.

Copyright 2015 by Environmental Data Resources, Inc. All rights reserved. Reproduction in any media or format, in whole or in part, of any report or map of Environmental Data Resources, Inc., or its affiliates, is prohibited without prior written permission.

EDR and its logos (including Sanborn and Sanborn Map) are trademarks of Environmental Data Resources, Inc. or its affiliates. All other trademarks used herein are the property of their respective owners.



## EXECUTIVE SUMMARY

A search of available environmental records was conducted by Environmental Data Resources, Inc (EDR). The report was designed to assist parties seeking to meet the search requirements of EPA's Standards and Practices for All Appropriate Inquiries (40 CFR Part 312), the ASTM Standard Practice for Environmental Site Assessments (E 1527-13) or custom requirements developed for the evaluation of environmental risk associated with a parcel of real estate.

### TARGET PROPERTY INFORMATION

#### ADDRESS

2449 AND 2451 SANTA CLARA AVENUE  
ALAMEDA, CA 94501

#### COORDINATES

Latitude (North): 37.7647000 - 37° 45' 52.92"  
Longitude (West): 122.2401000 - 122° 14' 24.36"  
Universal Transverse Mercator: Zone 10  
UTM X (Meters): 566931.9  
UTM Y (Meters): 4179775.2  
Elevation: 30 ft. above sea level

### USGS TOPOGRAPHIC MAP ASSOCIATED WITH TARGET PROPERTY

Target Property Map: 5641110 OAKLAND EAST, CA  
Version Date: 2012

Southeast Map: 5641120 SAN LEANDRO, CA  
Version Date: 2012

Southwest Map: 5640186 HUNTERS POINT, CA  
Version Date: 2012

Northwest Map: 5641112 OAKLAND WEST, CA  
Version Date: 2012

### AERIAL PHOTOGRAPHY IN THIS REPORT

Portions of Photo from: 20120520  
Source: USDA

MAPPED SITES SUMMARY

Target Property Address:  
2449 AND 2451 SANTA CLARA AVENUE  
ALAMEDA, CA 94501

Click on Map ID to see full detail.

MAP ID	SITE NAME	ADDRESS	DATABASE ACRONYMS	RELATIVE ELEVATION	DIST (ft. & mi.) DIRECTION
A1	MORTON W R	2501 SANTA CLARA A	EDR Hist Auto	Higher	39, 0.007, South
A2		2501 SANTA CLARA AV	EDR Hist Auto	Higher	52, 0.010, SSE
A3	MERRITT TIRE	2501 SANTA CLARA AVE	LUST, Alameda County CS, SWEEPS UST, CA FID UST,...	Higher	52, 0.010, SSE
A4	SANTA CLARA GARAGE	2506 SANTA CLARA A	EDR Hist Auto	Higher	64, 0.012, South
A5	GOODMAN G W	2449 SANTA CLARA A	EDR Hist Auto	Higher	164, 0.031, West
A6	TURNER ARTH	2447 SANTA CLARA A	EDR Hist Auto	Higher	168, 0.032, West
7		2524 WEBB AVE	EDR Hist Auto	Lower	177, 0.034, East
A8	JANUSCH J H	2436 SANTA CLARA A	EDR Hist Auto	Higher	182, 0.034, West
A9	JOHNSON G B	2439 SANTA CLARA A	EDR Hist Auto	Higher	185, 0.035, West
B10	TURNER G A	2437 SANTA CLARA A	EDR Hist Auto	Higher	204, 0.039, WNW
B11	DIXON P W	2427 SANTA CLARA A	EDR Hist Auto	Higher	252, 0.048, WNW
A12	THOMASON F H	2542 SANTA CLARA A	EDR Hist Cleaner	Higher	282, 0.053, SE
B13		2414 SANTA CLARA AV	EDR Hist Cleaner	Higher	310, 0.059, WNW
B14	ALAMEDA CLEANERS	2412 SANTA CLARA AVE	DRYCLEANERS, EMI	Higher	325, 0.062, WNW
B15	DU BOSE A J	2408 SANTA CLARA A	EDR Hist Cleaner	Higher	389, 0.074, WNW
C16	TRANSGLOBAL	2411 WEBB ST	LUST, Alameda County CS	Higher	393, 0.074, NW
D17	CASSANI A J	2429 LINCOLN AVE	EDR Hist Auto	Lower	435, 0.082, North
D18		2429 LINCOLN AVE	EDR Hist Auto	Lower	443, 0.084, NNE
E19	DAVIER C V	2440 CENTRAL AVE	EDR Hist Auto	Higher	456, 0.086, SSW
F20		2532 SANTA CLARA AV	EDR Hist Cleaner	Higher	473, 0.090, SE
E21	AUTOMOTIVE AUTO REPA	2425 CENTRAL AVE	LUST, Alameda County CS, HIST CORTESE	Higher	494, 0.094, SW
G22	MARCH J D	2400 SANTA CLARA A	EDR Hist Auto	Higher	494, 0.094, WNW
C23	ACTION DESIGN	1511 PARK ST	RCRA-SQG	Higher	496, 0.094, NW
E24	STAHL WOODRIDGE CONS	2428 CENTRAL AVE	LUST	Higher	505, 0.096, SW
E25	ALAMEDA ISLANDER MOT	2428 CENTRAL AVE	LUST, SLIC, Alameda County CS, HIST CORTESE	Higher	505, 0.096, SW
C26	BELL CLEANERS / WITT	1534 PARK ST	SLIC, Alameda County CS	Lower	515, 0.098, NNW
E27	COLLINS & ZANAZZI	2425 CENTRAL AVE	EDR Hist Auto	Higher	522, 0.099, SW
28		2525 LINCOLN AVE	EDR Hist Cleaner	Lower	523, 0.099, ENE
E29	KENNEDY K C	2424 CENTRAL AVE	EDR Hist Auto	Higher	524, 0.099, SW
C30	BP	1541 PARK ST.	UST	Lower	558, 0.106, NNW
C31	TOSCO NORTHWEST CO N	1541 PARK ST	RCRA-SQG	Lower	558, 0.106, NNW
C32	BP OIL CO FACILITY #	1541 PARK ST	LUST, Alameda County CS, SWEEPS UST, CA FID UST,...	Lower	558, 0.106, NNW
C33		1541 PARK ST	EDR Hist Auto	Lower	558, 0.106, NNW
C34	ALAMEDA ALFA 76	1541 PARK ST	UST	Lower	558, 0.106, NNW
C35	MOBIL SERVICE STATIO	1541 PARK ST	HIST UST	Lower	558, 0.106, NNW
C36		2326 TIMES WAY	EDR Hist Auto	Higher	568, 0.108, NW
37	CELIA HARRIS TRUST	2521 CENTRAL AVE	LUST, Alameda County CS, SWEEPS UST, HIST CORTESE	Higher	601, 0.114, South
F38		2545 SANTA CLARA AV	EDR Hist Cleaner	Lower	622, 0.118, SE
39	GOOD CHEVROLET PARCE	1600 PARK ST	LUST, Alameda County CS	Lower	633, 0.120, NNW

MAPPED SITES SUMMARY

Target Property Address:  
2449 AND 2451 SANTA CLARA AVENUE  
ALAMEDA, CA 94501

Click on Map ID to see full detail.

MAP ID	SITE NAME	ADDRESS	DATABASE ACRONYMS	RELATIVE ELEVATION	DIST (ft. & mi.) DIRECTION
H40	DICK E C & CO	2408 CENTRAL AVE	EDR Hist Auto	Higher	644, 0.122, WSW
G41	CVS PHARMACY #9128	2314 SANTA CLARA AVE	RCRA-LQG	Higher	770, 0.146, WNW
I42	GOOD CHEVROLET	1630 PARK ST	Alameda County CS, SWEEPS UST	Lower	851, 0.161, North
I43	GOOD CHEVROLET	1630 PARK ST.	LUST, UST	Lower	851, 0.161, North
I44	GOOD CHEVROLET	1630 PARK ST	LUST, HIST UST, CA FID UST, HIST CORTESE	Lower	851, 0.161, North
J45	SHELL OIL CO WCE PIP	CONTRA COSTA CO PIPE	RCRA-SQG	Higher	856, 0.162, WNW
I46	BRITE CLEANERS	1609 PARK ST	DRYCLEANERS	Lower	890, 0.169, North
I47	ROY L BURGE INC	2310 PACIFIC AVE	RCRA-SQG, FINDS	Lower	890, 0.169, North
K48	ALAMEDA AUTO ENHANCE	2327 LINCOLN AVE	SLIC	Lower	907, 0.172, NNW
H49	VACANT BUILDING	1347 PARK	LUST, HIST CORTESE	Higher	919, 0.174, WSW
H50	RUSSI COMMERCIAL PRO	1347 PARK STREET	LUST	Higher	919, 0.174, WSW
H51	RUSSI COMMERCIAL PRO	1347 PARK ST	Alameda County CS	Higher	919, 0.174, WSW
J52	BILL CHUN'S TEXACO S	2301 SANTA CLARA AVE	HIST UST	Higher	950, 0.180, WNW
J53	BILL CHUN'S SERVICE	2301 SANTA CLARA AVE	LUST, Alameda County CS, SWEEPS UST, CA FID UST,...	Higher	950, 0.180, WNW
J54	SHELL	2300 SANTA CLARA	LUST, Alameda County CS, HIST CORTESE	Higher	953, 0.180, WNW
J55	SHELL	2300 SANTA CLARA AVE	LUST	Higher	953, 0.180, WNW
I56	GOOD CHEVROLET PAINT	2329 PACIFIC AVE	RCRA NonGen / NLR, EMI, HAZNET	Lower	978, 0.185, North
J57	VIDEO MANIACS	2305 CENTRAL AVE	LUST, Alameda County CS	Higher	999, 0.189, West
K58	SHELL	2301-2307 LINCOLN AV	LUST, Alameda County CS	Lower	1042, 0.197, NW
K59	FACILITY 01-000-0002	1555 OAK ST.	UST	Lower	1050, 0.199, NW
K60	ALAMEDA POLICE DEPAR	1555 OAK ST	LUST, Alameda County CS, SWEEPS UST, CA FID UST,...	Lower	1050, 0.199, NW
I61	ALAMEDA FORD	1650 PARK ST	RCRA-SQG, LUST, Alameda County CS, SWEEPS UST, CA...	Lower	1065, 0.202, North
I62	MORRIS LANDRY FORD	1650 PARK ST	HIST UST	Lower	1065, 0.202, North
L63	CAVANAUGH MOTORS INC	1700 PARK ST	Alameda County CS	Lower	1181, 0.224, NNE
L64	CAVANAUGH MOTOR CHRY	1700 PARK ST	RCRA-SQG	Lower	1181, 0.224, NNE
L65	CAVANAUGH MOTORS, IN	1700 PARK ST	LUST, SWEEPS UST, HIST UST, CA FID UST, HIST...	Lower	1181, 0.224, NNE
M66	AMERICLEAN	1320 PARK ST	DRYCLEANERS	Higher	1186, 0.225, WSW
L67	XTRA OIL CO DBA SHEL	1701 PARK ST	LUST, SWEEPS UST, CA FID UST, HIST CORTESE	Lower	1219, 0.231, North
L68	XTRA OIL CO (DBA CHE	1701 PARK ST	UST	Lower	1219, 0.231, North
L69	XTRA OIL	1701 PARK ST	Alameda County CS	Lower	1219, 0.231, North
L70	XTRA OIL COMPANY(ALA	1701 PARK ST.	LUST, UST	Lower	1219, 0.231, North
L71	XTRA OIL CO	1701 PARK ST	HIST UST	Lower	1219, 0.231, North
N72	UNION OIL SS #5394	2267 LINCOLN AVE	SWEEPS UST, CA FID UST	Lower	1245, 0.236, NW
N73	UNION OIL SS #5394	2267 LINCOLN AVE	HIST UST	Lower	1245, 0.236, NW
N74	UNION OIL SS# 5394	2267 LINCOLN AVE	HIST UST	Lower	1245, 0.236, NW
75	ALAMEDA CELLARS	2425 ENCINAL AVE	LUST, Alameda County CS, HIST CORTESE	Higher	1268, 0.240, SW
L76	GERMAN AUTO SERVICE	1719 PARK ST	RCRA-SQG, HAZNET	Lower	1270, 0.241, North
O77	PUBLIC WORKS DEPARTM	2263 SANTA CLARA AVE	HIST UST	Higher	1316, 0.249, WNW
O78	PUBLIC WORKS DEPARTM	2263 SANTA CLARA AVE	LUST, Alameda County CS, SWEEPS UST, CA FID UST,...	Higher	1316, 0.249, WNW

MAPPED SITES SUMMARY

Target Property Address:  
2449 AND 2451 SANTA CLARA AVENUE  
ALAMEDA, CA 94501

Click on Map ID to see full detail.

MAP ID	SITE NAME	ADDRESS	DATABASE ACRONYMS	RELATIVE ELEVATION	DIST (ft. & mi.) DIRECTION
M79	FIRE STATION #1	2401 ENCINAL AVE	LUST, Alameda County CS, SWEEPS UST, CA FID UST,...	Higher	1344, 0.255, WSW
L80	ALAMEDA FOREIGN AUTO	1726 PARK ST	LUST, Alameda County CS, SWEEPS UST, CA FID UST,...	Lower	1388, 0.263, NNE
L81	JOHN B HENRY ESTATE	1726 PARK	LUST	Lower	1388, 0.263, NNE
O82	FOWLER-ANDERSON MORT	2244 SANTA CLARA AVE	LUST, Alameda County CS, HIST CORTESE	Higher	1480, 0.280, WNW
P83	EXXON # 70104 #405	1725 PARK ST	LUST, Alameda County CS, SWEEPS UST, CA FID UST,...	Lower	1484, 0.281, NNE
P84	UNKNOWN	1800 PARK	HIST CORTESE	Lower	1505, 0.285, NNE
P85	CHEVRON #4463	1801 PARK ST	LUST, Alameda County CS, SWEEPS UST, CA FID UST,...	Lower	1517, 0.287, NNE
86	ARCO #2112	1260 PARK	LUST, Alameda County CS, SWEEPS UST, HIST CORTESE	Higher	1546, 0.293, SW
87	ALAMEDA LOCK & GLASS	2301 ENCINAL AVENUE	LUST, Alameda County CS, SWEEPS UST, HIST CORTESE	Higher	1551, 0.294, WSW
Q88	ALAMEDA UNIFIED SCHO	2615 EAGLE AVE	LUST, Alameda County CS, HIST CORTESE	Lower	1707, 0.323, ENE
Q89	A.U.S.D. MAINTENANCE	2615 EAGLE AVE	LUST, SWEEPS UST, CA FID UST	Lower	1707, 0.323, ENE
P90	SCOOTER IMPORTER LLC	1825 PARK ST	RCRA-SQG, LUST, Alameda County CS, SWEEPS UST,...	Lower	1727, 0.327, NNE
R91	JACK CAPON VILLA PRO	2216 LINCOLN AVE.	US BROWNFIELDS, FINDS	Lower	1731, 0.328, NW
R92	LINCOLN AVENUE AFFOR	2216 LINCOLN AVENUE	ENVIROSTOR, VCP	Lower	1731, 0.328, NW
S93	CAMISA BROTHERS ROOF	1901 BROADWAY	LUST, Alameda County CS	Lower	1910, 0.362, NE
S94	CAMISA BROS ROOFING	1901 BROADWAY	LUST, HIST CORTESE	Lower	1910, 0.362, NE
T95	ALAMEDA UNIFIED SCHO	2200 CENTRAL AVE	LUST, FTTS, HIST FTTS	Higher	1964, 0.372, WNW
T96	HISTORIC ALAMEDA HIG	2200 CENTRAL AVE	LUST, Alameda County CS, SWEEPS UST, CA FID UST,...	Higher	1964, 0.372, WNW
U97	ALAMEDA COLLISION RE	1911 PARK ST	RCRA-SQG, LUST, Alameda County CS, EMI, HIST...	Lower	1981, 0.375, NNE
98	NIRS ALAMEDA FORGE (		ENVIROSTOR	Lower	2018, 0.382, NNW
V99	SKS DIE CASTING AND	1849 OAK	SLIC, Alameda County CS, NPDES	Lower	2071, 0.392, North
V100	US ARMY CORPS OF ENG	2241 CLEMENT STREET,	SLIC	Lower	2116, 0.401, North
V101	CLEMENT AVENUE PROPE	2241 CLEMENT AVE	LUST, Alameda County CS, HIST CORTESE	Lower	2116, 0.401, North
V102	CLEMENT AVENUE PROJE	2241 CLEMENT AVE	LUST	Lower	2116, 0.401, North
103	STAUDENRAUS, DOLORES	2424 BLANDING AVE	LUST, Alameda County CS, HIST CORTESE	Lower	2147, 0.407, NNE
U104	ALAMEDA ELECTRIC	2420 BLANDING AVE	LUST, Alameda County CS, SWEEPS UST, CA FID UST,...	Lower	2150, 0.407, NNE
W105	SMITH COMMERCIAL PRO	2520 BLANDING AVE	LUST, Alameda County CS	Lower	2157, 0.409, NE
V106	RELIANCE SHEET & STR	2235 CLEMENT AVE	ENVIROSTOR, Alameda County CS, VCP, SWEEPS UST, CA...	Lower	2166, 0.410, North
V107	UNKNOWN	2235 CLEMENT AVENUE	Notify 65	Lower	2166, 0.410, North
U108	ALLIED ENGINEERING P	2421 BLANDING AVE	SLIC	Lower	2176, 0.412, NNE
U109	ALLIED ENGINEERING C	2421 BLANDING AVE	LUST, SLIC, Alameda County CS, NPDES	Lower	2176, 0.412, NNE
W110	FIRST SAMOAN CONGREG	2526 BLANDING AVE	LUST, Alameda County CS	Lower	2180, 0.413, NE
W111	CLAMP SWING	2515 BLANDING AVE	LUST, Alameda County CS	Lower	2195, 0.416, NE
W112	STONE BOAT YARD	2517 BLANDING AVE	LUST, Alameda County CS	Lower	2228, 0.422, NE
V113	FOX PROPERTY	2229 CLEMENT AVE	SLIC	Lower	2297, 0.435, North
114	ALPHA BETA	2691 BLANDING	HIST CORTESE	Lower	2310, 0.438, ENE
X115	PARK ST LANDING	2301 BLANDING	LUST, HIST CORTESE	Lower	2375, 0.450, North
X116	PARK STREET LANDING	2301-2337 BLANDING A	SLIC, Alameda County CS	Lower	2375, 0.450, North
117	ALAMEDA MOUND STREET	1380 MOUND ST	LUST, Alameda County CS	Lower	2438, 0.462, SE

MAPPED SITES SUMMARY

Target Property Address:  
 2449 AND 2451 SANTA CLARA AVENUE  
 ALAMEDA, CA 94501

Click on Map ID to see full detail.

MAP ID	SITE NAME	ADDRESS	DATABASE ACRONYMS	RELATIVE ELEVATION	DIST (ft. & mi.) DIRECTION
<a href="#">Y118</a>	BRIDGESIDE SHOPPING	2523-2691 BLANDING A	SLIC, Alameda County CS	Lower	2515, 0.476, NE
<a href="#">Y119</a>	REPLANET LLC	2531 BLANDING AVE	SWRCY	Lower	2515, 0.476, NE
<a href="#">120</a>	CHEVRON #20-6123 / C	2001 VERSAILLES AVE	LUST, Alameda County CS, HIST CORTESE	Lower	2598, 0.492, ENE
<a href="#">Z121</a>	5 A RENT A SPACE	2201 CLEMENT AVE	Alameda County CS, HIST Cal-Sites, Cortese	Lower	2645, 0.501, NNW
<a href="#">Z122</a>	FORMER J. H. BAXTER	2201 CLEMENT AVENUE	RESPONSE, ENVIROSTOR, HAZNET	Lower	2645, 0.501, NNW
<a href="#">123</a>	ALAMEDA, NAVAL AND M	2144 CLEMENT AVENUE	RESPONSE, ENVIROSTOR, MCS	Lower	2943, 0.557, NNW
<a href="#">124</a>	FORMER OAKLAND METAL	400 DERBY AVE	ENVIROSTOR	Lower	3283, 0.622, NE
<a href="#">125</a>	ESPOSITO PLATING COR	2904-2908 CHAPMAN ST	CERCLIS-NFRAP, RCRA-SQG, ENVIROSTOR, VCP, HIST...	Lower	3790, 0.718, NNE
<a href="#">126</a>	GOLD SEAL PLATING	3125 EAST 7TH STREET	RCRA-SQG, ENVIROSTOR, FINDS, WDS	Lower	4167, 0.789, NE
<a href="#">127</a>	BIG B LUMBERTERIA	301/411 HIGH STREET	ENVIROSTOR	Lower	4571, 0.866, East
<a href="#">AA128</a>	BLYMYER ENGINEERS,IN	1829 CLEMENT AVE.,	Notify 65	Lower	4760, 0.902, NW
<a href="#">AA129</a>	PACIFIC SHOPS INC	1829 CLEMENT	ENVIROSTOR, SLIC, Alameda County CS	Lower	4760, 0.902, NW
<a href="#">130</a>	TSD AMERICAN CAN COM	3801 E 8TH ST	ENVIROSTOR, SLIC, Alameda County CS, HWP	Lower	5192, 0.983, ENE
<a href="#">131</a>	OAKLAND GAS LIGHT AN	CLEMENT AVE AND UNIO	EDR MGP	Lower	5238, 0.992, NW

# EXECUTIVE SUMMARY

## TARGET PROPERTY SEARCH RESULTS

The target property was not listed in any of the databases searched by EDR.

## DATABASES WITH NO MAPPED SITES

No mapped sites were found in EDR's search of available ("reasonably ascertainable ") government records either on the target property or within the search radius around the target property for the following databases:

## STANDARD ENVIRONMENTAL RECORDS

### ***Federal NPL site list***

NPL..... National Priority List  
Proposed NPL..... Proposed National Priority List Sites  
NPL LIENS..... Federal Superfund Liens

### ***Federal Delisted NPL site list***

Delisted NPL..... National Priority List Deletions

### ***Federal CERCLIS list***

FEDERAL FACILITY..... Federal Facility Site Information listing  
CERCLIS..... Comprehensive Environmental Response, Compensation, and Liability Information System

### ***Federal CERCLIS NFRAP site List***

CERCLIS-NFRAP..... CERCLIS No Further Remedial Action Planned

### ***Federal RCRA CORRACTS facilities list***

CORRACTS..... Corrective Action Report

### ***Federal RCRA non-CORRACTS TSD facilities list***

RCRA-TSDF..... RCRA - Treatment, Storage and Disposal

### ***Federal RCRA generators list***

RCRA-CESQG..... RCRA - Conditionally Exempt Small Quantity Generator

### ***Federal institutional controls / engineering controls registries***

LUCIS..... Land Use Control Information System  
US ENG CONTROLS..... Engineering Controls Sites List  
US INST CONTROL..... Sites with Institutional Controls

### ***Federal ERNS list***

ERNS..... Emergency Response Notification System



## EXECUTIVE SUMMARY

### **State and tribal landfill and/or solid waste disposal site lists**

SWF/LF..... Solid Waste Information System

### **State and tribal leaking storage tank lists**

INDIAN LUST..... Leaking Underground Storage Tanks on Indian Land

### **State and tribal registered storage tank lists**

FEMA UST..... Underground Storage Tank Listing  
AST..... Aboveground Petroleum Storage Tank Facilities  
INDIAN UST..... Underground Storage Tanks on Indian Land

### **State and tribal voluntary cleanup sites**

INDIAN VCP..... Voluntary Cleanup Priority Listing

### **State and tribal Brownfields sites**

BROWNFIELDS..... Considered Brownfields Sites Listing

### **ADDITIONAL ENVIRONMENTAL RECORDS**

#### **Local Lists of Landfill / Solid Waste Disposal Sites**

WMUDS/SWAT..... Waste Management Unit Database  
HAULERS..... Registered Waste Tire Haulers Listing  
INDIAN ODI..... Report on the Status of Open Dumps on Indian Lands  
ODI..... Open Dump Inventory  
DEBRIS REGION 9..... Torres Martinez Reservation Illegal Dump Site Locations

#### **Local Lists of Hazardous waste / Contaminated Sites**

US HIST CDL..... National Clandestine Laboratory Register  
SCH..... School Property Evaluation Program  
CDL..... Clandestine Drug Labs  
Toxic Pits..... Toxic Pits Cleanup Act Sites  
US CDL..... Clandestine Drug Labs

#### **Local Land Records**

LIENS..... Environmental Liens Listing  
LIENS 2..... CERCLA Lien Information  
DEED..... Deed Restriction Listing

#### **Records of Emergency Release Reports**

HMIRS..... Hazardous Materials Information Reporting System  
CHMIRS..... California Hazardous Material Incident Report System  
LDS..... Land Disposal Sites Listing  
MCS..... Military Cleanup Sites Listing  
SPILLS 90..... SPILLS 90 data from FirstSearch

## EXECUTIVE SUMMARY

### ***Other Ascertainable Records***

FUDS.....	Formerly Used Defense Sites
DOD.....	Department of Defense Sites
SCRD DRYCLEANERS.....	State Coalition for Remediation of Drycleaners Listing
US FIN ASSUR.....	Financial Assurance Information
EPA WATCH LIST.....	EPA WATCH LIST
2020 COR ACTION.....	2020 Corrective Action Program List
TSCA.....	Toxic Substances Control Act
TRIS.....	Toxic Chemical Release Inventory System
SSTS.....	Section 7 Tracking Systems
ROD.....	Records Of Decision
RMP.....	Risk Management Plans
RAATS.....	RCRA Administrative Action Tracking System
PRP.....	Potentially Responsible Parties
PADS.....	PCB Activity Database System
ICIS.....	Integrated Compliance Information System
FTTS.....	FIFRA/ TSCA Tracking System - FIFRA (Federal Insecticide, Fungicide, & Rodenticide Act)/TSCA (Toxic Substances Control Act)
MLTS.....	Material Licensing Tracking System
COAL ASH DOE.....	Steam-Electric Plant Operation Data
COAL ASH EPA.....	Coal Combustion Residues Surface Impoundments List
PCB TRANSFORMER.....	PCB Transformer Registration Database
RADINFO.....	Radiation Information Database
HIST FTTS.....	FIFRA/TSCA Tracking System Administrative Case Listing
DOT OPS.....	Incident and Accident Data
CONSENT.....	Superfund (CERCLA) Consent Decrees
INDIAN RESERV.....	Indian Reservations
UMTRA.....	Uranium Mill Tailings Sites
LEAD SMELTERS.....	Lead Smelter Sites
US AIRS.....	Aerometric Information Retrieval System Facility Subsystem
US MINES.....	Mines Master Index File
FINDS.....	Facility Index System/Facility Registry System
CA BOND EXP. PLAN.....	Bond Expenditure Plan
Cortese.....	"Cortese" Hazardous Waste & Substances Sites List
CUPA Listings.....	CUPA Resources List
EMI.....	Emissions Inventory Data
ENF.....	Enforcement Action Listing
Financial Assurance.....	Financial Assurance Information Listing
HAZNET.....	Facility and Manifest Data
HWT.....	Registered Hazardous Waste Transporter Database
MINES.....	Mines Site Location Listing
MWMP.....	Medical Waste Management Program Listing
NPDES.....	NPDES Permits Listing
PEST LIC.....	Pesticide Regulation Licenses Listing
PROC.....	Certified Processors Database
UIC.....	UIC Listing
WASTEWATER PITS.....	Oil Wastewater Pits Listing
WDS.....	Waste Discharge System
WIP.....	Well Investigation Program Case List

### **EDR RECOVERED GOVERNMENT ARCHIVES**

#### ***Exclusive Recovered Govt. Archives***

RGA LF.....	Recovered Government Archive Solid Waste Facilities List
-------------	--

## EXECUTIVE SUMMARY

RGA LUST..... Recovered Government Archive Leaking Underground Storage Tank

### SURROUNDING SITES: SEARCH RESULTS

Surrounding sites were identified in the following databases.

Elevations have been determined from the USGS Digital Elevation Model and should be evaluated on a relative (not an absolute) basis. Relative elevation information between sites of close proximity should be field verified. Sites with an elevation equal to or higher than the target property have been differentiated below from sites with an elevation lower than the target property.

Page numbers and map identification numbers refer to the EDR Radius Map report where detailed data on individual sites can be reviewed.

Sites listed in ***bold italics*** are in multiple databases.

Unmappable (orphan) sites are not considered in the foregoing analysis.

### STANDARD ENVIRONMENTAL RECORDS

#### ***Federal RCRA generators list***

RCRA-LQG: RCRAInfo is EPA's comprehensive information system, providing access to data supporting the Resource Conservation and Recovery Act (RCRA) of 1976 and the Hazardous and Solid Waste Amendments (HSWA) of 1984. The database includes selective information on sites which generate, transport, store, treat and/or dispose of hazardous waste as defined by the Resource Conservation and Recovery Act (RCRA). Large quantity generators (LQGs) generate over 1,000 kilograms (kg) of hazardous waste, or over 1 kg of acutely hazardous waste per month.

A review of the RCRA-LQG list, as provided by EDR, and dated 06/09/2015 has revealed that there is 1 RCRA-LQG site within approximately 0.25 miles of the target property.

<u>Equal/Higher Elevation</u>	<u>Address</u>	<u>Direction / Distance</u>	<u>Map ID</u>	<u>Page</u>
CVS PHARMACY #9128	2314 SANTA CLARA AVE	WNW 1/8 - 1/4 (0.146 mi.)	G41	41

RCRA-SQG: RCRAInfo is EPA's comprehensive information system, providing access to data supporting the Resource Conservation and Recovery Act (RCRA) of 1976 and the Hazardous and Solid Waste Amendments (HSWA) of 1984. The database includes selective information on sites which generate, transport, store, treat and/or dispose of hazardous waste as defined by the Resource Conservation and Recovery Act (RCRA). Small quantity generators (SQGs) generate between 100 kg and 1,000 kg of hazardous waste per month.

A review of the RCRA-SQG list, as provided by EDR, and dated 06/09/2015 has revealed that there are 7 RCRA-SQG sites within approximately 0.25 miles of the target property.

<u>Equal/Higher Elevation</u>	<u>Address</u>	<u>Direction / Distance</u>	<u>Map ID</u>	<u>Page</u>
ACTION DESIGN	1511 PARK ST	NW 0 - 1/8 (0.094 mi.)	C23	21
SHELL OIL CO WCE PIP	CONTRA COSTA CO PIPE	WNW 1/8 - 1/4 (0.162 mi.)	J45	58

<u>Lower Elevation</u>	<u>Address</u>	<u>Direction / Distance</u>	<u>Map ID</u>	<u>Page</u>
TOSCO NORTHWEST CO N	1541 PARK ST	NNW 0 - 1/8 (0.106 mi.)	C31	27
<b><i>ROY L BURGE INC</i></b>	<b><i>2310 PACIFIC AVE</i></b>	<b><i>N 1/8 - 1/4 (0.169 mi.)</i></b>	<b><i>I47</i></b>	<b><i>60</i></b>
<b><i>ALAMEDA FORD</i></b>	<b><i>1650 PARK ST</i></b>	<b><i>N 1/8 - 1/4 (0.202 mi.)</i></b>	<b><i>I61</i></b>	<b><i>96</i></b>
CAVANAUGH MOTOR CHRY	1700 PARK ST	NNE 1/8 - 1/4 (0.224 mi.)	L64	101
<b><i>GERMAN AUTO SERVICE</i></b>	<b><i>1719 PARK ST</i></b>	<b><i>N 1/8 - 1/4 (0.241 mi.)</i></b>	<b><i>L76</i></b>	<b><i>119</i></b>

## EXECUTIVE SUMMARY

### **State- and tribal - equivalent NPL**

RESPONSE: Identifies confirmed release sites where DTSC is involved in remediation, either in a lead or oversight capacity. These confirmed release sites are generally high-priority and high potential risk.

A review of the RESPONSE list, as provided by EDR, and dated 11/07/2015 has revealed that there are 2 RESPONSE sites within approximately 1 mile of the target property.

<u>Lower Elevation</u>	<u>Address</u>	<u>Direction / Distance</u>	<u>Map ID</u>	<u>Page</u>
<b>FORMER J. H. BAXTER</b> Status: Active Facility Id: 1240036	<b>2201 CLEMENT AVENUE</b>	<b>NNW 1/2 - 1 (0.501 mi.)</b>	<b>Z122</b>	<b>242</b>
<b>ALAMEDA, NAVAL AND M</b> Status: Refer: RWQCB Facility Id: 71000003	<b>2144 CLEMENT AVENUE</b>	<b>NNW 1/2 - 1 (0.557 mi.)</b>	<b>123</b>	<b>245</b>

### **State- and tribal - equivalent CERCLIS**

ENVIROSTOR: The Department of Toxic Substances Control's (DTSC's) Site Mitigation and Brownfields Reuse Program's (SMBRP's) EnviroStor database identifies sites that have known contamination or sites for which there may be reasons to investigate further. The database includes the following site types: Federal Superfund sites (National Priorities List (NPL)); State Response, including Military Facilities and State Superfund; Voluntary Cleanup; and School sites. EnviroStor provides similar information to the information that was available in CalSites, and provides additional site information, including, but not limited to, identification of formerly-contaminated properties that have been released for reuse, properties where environmental deed restrictions have been recorded to prevent inappropriate land uses, and risk characterization information that is used to assess potential impacts to public health and the environment at contaminated sites.

A review of the ENVIROSTOR list, as provided by EDR, and dated 11/07/2015 has revealed that there are 11 ENVIROSTOR sites within approximately 1 mile of the target property.

<u>Lower Elevation</u>	<u>Address</u>	<u>Direction / Distance</u>	<u>Map ID</u>	<u>Page</u>
<b>LINCOLN AVENUE AFFOR</b> Facility Id: 60001386 Status: Certified	<b>2216 LINCOLN AVENUE</b>	<b>NW 1/4 - 1/2 (0.328 mi.)</b>	<b>R92</b>	<b>177</b>
<b>NIRS ALAMEDA FORGE (</b> Facility Id: 80000048 Status: No Further Action		<b>NNW 1/4 - 1/2 (0.382 mi.)</b>	<b>98</b>	<b>198</b>
<b>RELIANCE SHEET &amp; STR</b> Facility Id: 1390007 Status: Certified	<b>2235 CLEMENT AVE</b>	<b>N 1/4 - 1/2 (0.410 mi.)</b>	<b>V106</b>	<b>212</b>
<b>FORMER J. H. BAXTER</b> Facility Id: 1240036 Status: Active	<b>2201 CLEMENT AVENUE</b>	<b>NNW 1/2 - 1 (0.501 mi.)</b>	<b>Z122</b>	<b>242</b>
<b>ALAMEDA, NAVAL AND M</b> Facility Id: 71000003 Status: Refer: RWQCB	<b>2144 CLEMENT AVENUE</b>	<b>NNW 1/2 - 1 (0.557 mi.)</b>	<b>123</b>	<b>245</b>
<b>FORMER OAKLAND METAL</b>	<b>400 DERBY AVE</b>	<b>NE 1/2 - 1 (0.622 mi.)</b>	<b>124</b>	<b>249</b>

## EXECUTIVE SUMMARY

Facility Id: 60001833  
Status: No Further Action

<b>ESPOSITO PLATING COR</b>	<b>2904-2908 CHAPMAN ST</b>	<b>NNE 1/2 - 1 (0.718 mi.)</b>	<b>125</b>	<b>250</b>
Facility Id: 1340004 Status: Inactive - Action Required				
<b>GOLD SEAL PLATING</b>	<b>3125 EAST 7TH STREET</b>	<b>NE 1/2 - 1 (0.789 mi.)</b>	<b>126</b>	<b>260</b>
Facility Id: 71002917 Status: Inactive - Needs Evaluation				
<b>BIG B LUMBERTERIA</b>	<b>301/411 HIGH STREET</b>	<b>E 1/2 - 1 (0.866 mi.)</b>	<b>127</b>	<b>265</b>
Facility Id: 1240034 Status: Refer: RWQCB				
<b>PACIFIC SHOPS INC</b>	<b>1829 CLEMENT</b>	<b>NW 1/2 - 1 (0.902 mi.)</b>	<b>AA129</b>	<b>267</b>
Facility Id: 1350100 Status: Refer: Other Agency				
<b>TSD AMERICAN CAN COM</b>	<b>3801 E 8TH ST</b>	<b>ENE 1/2 - 1 (0.983 mi.)</b>	<b>130</b>	<b>271</b>
Facility Id: 80001614 Status: Refer: RWQCB				

### State and tribal leaking storage tank lists

LUST: The Leaking Underground Storage Tank Incident Reports contain an inventory of reported leaking underground storage tank incidents. The data come from the State Water Resources Control Board Leaking Underground Storage Tank Information System.

A review of the LUST list, as provided by EDR, and dated 10/21/2015 has revealed that there are 52 LUST sites within approximately 0.5 miles of the target property.

<u>Equal/Higher Elevation</u>	<u>Address</u>	<u>Direction / Distance</u>	<u>Map ID</u>	<u>Page</u>
<b>MERRITT TIRE</b>	<b>2501 SANTA CLARA AVE</b>	<b>SSE 0 - 1/8 (0.010 mi.)</b>	<b>A3</b>	<b>8</b>
Global Id: T0600100888 date9: 5/28/1997 Status: Completed - Case Closed Facility Id: 01-0964 Facility Status: Case Closed				
<b>TRANSGLOBAL</b>	<b>2411 WEBB ST</b>	<b>NW 0 - 1/8 (0.074 mi.)</b>	<b>C16</b>	<b>17</b>
Global Id: T0600191858 date9: 9/6/2001 Status: Completed - Case Closed Facility Id: 01-2532 Facility Status: Case Closed				
<b>AUTOMOTIVE AUTO REPA</b>	<b>2425 CENTRAL AVE</b>	<b>SW 0 - 1/8 (0.094 mi.)</b>	<b>E21</b>	<b>19</b>
Global Id: T0600100129 date9: 3/6/1996 Status: Completed - Case Closed Facility Id: 01-0139 Facility Status: Case Closed				
<b>STAHL WOODRIDGE CONS</b>	<b>2428 CENTRAL AVE</b>	<b>SW 0 - 1/8 (0.096 mi.)</b>	<b>E24</b>	<b>22</b>
date9: 12/27/2001 Facility Id: 01-1845				

## EXECUTIVE SUMMARY

Facility Status: Case Closed				
<b>ALAMEDA ISLANDER MOT</b>	<b>2428 CENTRAL AVE</b>	<b>SW 0 - 1/8 (0.096 mi.)</b>	<b>E25</b>	<b>22</b>
Global Id: T0600101711				
Status: Completed - Case Closed				
<b>CELIA HARRIS TRUST</b>	<b>2521 CENTRAL AVE</b>	<b>S 0 - 1/8 (0.114 mi.)</b>	<b>37</b>	<b>36</b>
Global Id: T0600101620				
date9: 6/26/1993				
Status: Completed - Case Closed				
Facility Id: 01-1750				
Facility Status: Case Closed				
<b>VACANT BUILDING</b>	<b>1347 PARK</b>	<b>WSW 1/8 - 1/4 (0.174 mi.)</b>	<b>H49</b>	<b>63</b>
Facility Id: 01-2386				
Facility Status: Preliminary site assessment underway				
<b>RUSSI COMMERCIAL PRO</b>	<b>1347 PARK STREET</b>	<b>WSW 1/8 - 1/4 (0.174 mi.)</b>	<b>H50</b>	<b>63</b>
Global Id: T0600102196				
Status: Open - Site Assessment				
<b>BILL CHUN'S SERVICE</b>	<b>2301 SANTA CLARA AVE</b>	<b>WNW 1/8 - 1/4 (0.180 mi.)</b>	<b>J53</b>	<b>69</b>
Global Id: T0600100980				
Status: Open - Remediation				
Facility Id: 01-1063				
Facility Status: Preliminary site assessment underway				
<b>SHELL</b>	<b>2300 SANTA CLARA</b>	<b>WNW 1/8 - 1/4 (0.180 mi.)</b>	<b>J54</b>	<b>77</b>
Global Id: T0600102197				
Status: Completed - Case Closed				
<b>SHELL</b>	<b>2300 SANTA CLARA AVE</b>	<b>WNW 1/8 - 1/4 (0.180 mi.)</b>	<b>J55</b>	<b>79</b>
date9: 11/5/2001				
Facility Id: 01-2387				
Facility Status: Preliminary site assessment underway				
<b>VIDEO MANIACS</b>	<b>2305 CENTRAL AVE</b>	<b>W 1/8 - 1/4 (0.189 mi.)</b>	<b>J57</b>	<b>85</b>
Global Id: SL0600143977				
Status: Completed - Case Closed				
<b>ALAMEDA CELLARS</b>	<b>2425 ENCINAL AVE</b>	<b>SW 1/8 - 1/4 (0.240 mi.)</b>	<b>75</b>	<b>117</b>
Global Id: T0600100034				
date9: 8/12/1999				
Status: Completed - Case Closed				
Facility Id: 01-0039				
Facility Status: Case Closed				
<b>PUBLIC WORKS DEPARTM</b>	<b>2263 SANTA CLARA AVE</b>	<b>WNW 1/8 - 1/4 (0.249 mi.)</b>	<b>O78</b>	<b>121</b>
Global Id: T0600101978				
date9: 6/18/1996				
Status: Completed - Case Closed				
Facility Id: 01-2152				
Facility Status: Case Closed				
<b>FIRE STATION #1</b>	<b>2401 ENCINAL AVE</b>	<b>WSW 1/4 - 1/2 (0.255 mi.)</b>	<b>M79</b>	<b>123</b>
Global Id: T0600101579				
date9: 6/9/1993				
Status: Completed - Case Closed				
Facility Id: 01-1708				
Facility Status: Case Closed				
<b>FOWLER-ANDERSON MORT</b>	<b>2244 SANTA CLARA AVE</b>	<b>WNW 1/4 - 1/2 (0.280 mi.)</b>	<b>O82</b>	<b>128</b>
Global Id: T0600100607				

## EXECUTIVE SUMMARY

date9: 9/3/1992  
 Status: Completed - Case Closed  
 Facility Id: 01-0657  
 Facility Status: Case Closed

<b>ARCO #2112</b>	<b>1260 PARK</b>	<b>SW 1/4 - 1/2 (0.293 mi.)</b>	<b>86</b>	<b>139</b>
Global Id: T0600100083 Status: Completed - Case Closed Facility Id: 01-0090 Facility Status: Post remedial action monitoring				
<b>ALAMEDA LOCK &amp; GLASS</b>	<b>2301 ENCINAL AVENUE</b>	<b>WSW 1/4 - 1/2 (0.294 mi.)</b>	<b>87</b>	<b>146</b>
Global Id: T0600102194 Status: Open - Eligible for Closure Facility Id: 01-2384 Facility Status: Preliminary site assessment underway				
<b>ALAMEDA UNIFIED SCHO</b>	<b>2200 CENTRAL AVE</b>	<b>WNW 1/4 - 1/2 (0.372 mi.)</b>	<b>T95</b>	<b>186</b>
date9: 8/11/1993 Facility Id: 01-0043 Facility Status: Case Closed				
<b>HISTORIC ALAMEDA HIG</b>	<b>2200 CENTRAL AVE</b>	<b>WNW 1/4 - 1/2 (0.372 mi.)</b>	<b>T96</b>	<b>187</b>
Global Id: T0600100038 Status: Completed - Case Closed				

<u>Lower Elevation</u>	<u>Address</u>	<u>Direction / Distance</u>	<u>Map ID</u>	<u>Page</u>
<b>BP OIL CO FACILITY #</b>	<b>1541 PARK ST</b>	<b>NNW 0 - 1/8 (0.106 mi.)</b>	<b>C32</b>	<b>28</b>
Global Id: T0600100207 Status: Completed - Case Closed Facility Id: 01-0221 Facility Status: Pollution Characterization				
<b>GOOD CHEVROLET PARCE</b>	<b>1600 PARK ST</b>	<b>NNW 0 - 1/8 (0.120 mi.)</b>	<b>39</b>	<b>38</b>
Global Id: T10000004754 Status: Completed - Case Closed				
<b>GOOD CHEVROLET</b>	<b>1630 PARK ST.</b>	<b>N 1/8 - 1/4 (0.161 mi.)</b>	<b>I43</b>	<b>49</b>
Global Id: T0600100655 Status: Completed - Case Closed				
<b>GOOD CHEVROLET</b>	<b>1630 PARK ST</b>	<b>N 1/8 - 1/4 (0.161 mi.)</b>	<b>I44</b>	<b>57</b>
Facility Id: 01-0711 Facility Status: Preliminary site assessment underway				
<b>SHELL</b>	<b>2301-2307 LINCOLN AV</b>	<b>NW 1/8 - 1/4 (0.197 mi.)</b>	<b>K58</b>	<b>87</b>
Global Id: T0619714590 Status: Completed - Case Closed				
<b>ALAMEDA POLICE DEPAR</b>	<b>1555 OAK ST</b>	<b>NW 1/8 - 1/4 (0.199 mi.)</b>	<b>K60</b>	<b>92</b>
Global Id: T0600100045 Status: Completed - Case Closed				
<b>ALAMEDA FORD</b>	<b>1650 PARK ST</b>	<b>N 1/8 - 1/4 (0.202 mi.)</b>	<b>I61</b>	<b>96</b>
Global Id: T0600102015 Status: Completed - Case Closed Facility Id: 01-2193 Facility Status: Remedial action (cleanup) Underway				
<b>CAVANAUGH MOTORS, IN</b>	<b>1700 PARK ST</b>	<b>NNE 1/8 - 1/4 (0.224 mi.)</b>	<b>L65</b>	<b>102</b>
Global Id: T0600100270				



## EXECUTIVE SUMMARY

date9: 12/9/1996 Status: Completed - Case Closed Facility Id: 01-0291 Facility Status: Case Closed				
<b>XTRA OIL CO DBA SHEL</b>	<b>1701 PARK ST</b>	<b>N 1/8 - 1/4 (0.231 mi.)</b>	<b>L67</b>	<b>106</b>
Facility Id: 01-1950 Facility Status: Remedial action (cleanup) Underway				
<b>XTRA OIL COMPANY(ALA</b>	<b>1701 PARK ST.</b>	<b>N 1/8 - 1/4 (0.231 mi.)</b>	<b>L70</b>	<b>108</b>
Global Id: T0600101803 Status: Open - Assessment & Interim Remedial Action				
<b>ALAMEDA FOREIGN AUTO</b>	<b>1726 PARK ST</b>	<b>NNE 1/4 - 1/2 (0.263 mi.)</b>	<b>L80</b>	<b>126</b>
date9: 10/23/1996 Facility Id: 01-0008 Facility Status: Case Closed				
<b>JOHN B HENRY ESTATE</b>	<b>1726 PARK</b>	<b>NNE 1/4 - 1/2 (0.263 mi.)</b>	<b>L81</b>	<b>127</b>
Global Id: T0600100007 Status: Completed - Case Closed				
<b>EXXON # 70104 #405</b>	<b>1725 PARK ST</b>	<b>NNE 1/4 - 1/2 (0.281 mi.)</b>	<b>P83</b>	<b>130</b>
Global Id: T0600100555 Status: Completed - Case Closed Facility Id: 01-0602 Facility Status: Remedial action (cleanup) Underway				
<b>CHEVRON #4463</b>	<b>1801 PARK ST</b>	<b>NNE 1/4 - 1/2 (0.287 mi.)</b>	<b>P85</b>	<b>136</b>
Global Id: T0600101945 date9: 3/4/1998 Status: Completed - Case Closed Facility Id: 01-2119 Facility Status: Case Closed				
<b>ALAMEDA UNIFIED SCHO</b>	<b>2615 EAGLE AVE</b>	<b>ENE 1/4 - 1/2 (0.323 mi.)</b>	<b>Q88</b>	<b>151</b>
Global Id: T0600100733 Status: Completed - Case Closed				
<b>A.U.S.D. MAINTENANCE</b>	<b>2615 EAGLE AVE</b>	<b>ENE 1/4 - 1/2 (0.323 mi.)</b>	<b>Q89</b>	<b>152</b>
date9: 8/11/1993 Facility Id: 01-0797 Facility Status: Case Closed				
<b>SCOOTER IMPORTER LLC</b>	<b>1825 PARK ST</b>	<b>NNE 1/4 - 1/2 (0.327 mi.)</b>	<b>P90</b>	<b>153</b>
Global Id: T0600101156 date9: 1/10/1997 Status: Completed - Case Closed Facility Id: 01-1258 Facility Status: Case Closed				
<b>CAMISA BROTHERS ROOF</b>	<b>1901 BROADWAY</b>	<b>NE 1/4 - 1/2 (0.362 mi.)</b>	<b>S93</b>	<b>185</b>
Global Id: T0600101918 Status: Completed - Case Closed				
<b>CAMISA BROS ROOFING</b>	<b>1901 BROADWAY</b>	<b>NE 1/4 - 1/2 (0.362 mi.)</b>	<b>S94</b>	<b>186</b>
date9: 8/9/1995 Facility Id: 01-2087 Facility Status: Case Closed				
<b>ALAMEDA COLLISION RE</b>	<b>1911 PARK ST</b>	<b>NNE 1/4 - 1/2 (0.375 mi.)</b>	<b>U97</b>	<b>189</b>
Global Id: T0600100037 date9: 6/2/1994				

## EXECUTIVE SUMMARY

Status: Completed - Case Closed Facility Id: 01-0042 Facility Status: Case Closed				
<b>CLEMENT AVENUE PROPE</b>	<b>2241 CLEMENT AVE</b>	<b>N 1/4 - 1/2 (0.401 mi.)</b>	<b>V101</b>	<b>202</b>
Global Id: T0600100389 Status: Completed - Case Closed				
CLEMENT AVENUE PROJE	2241 CLEMENT AVE	N 1/4 - 1/2 (0.401 mi.)	V102	204
date9: 3/16/1996 Facility Id: 01-0429 Facility Status: Case Closed				
<b>STAUDENRAUS, DOLORES</b>	<b>2424 BLANDING AVE</b>	<b>NNE 1/4 - 1/2 (0.407 mi.)</b>	<b>103</b>	<b>204</b>
Global Id: T0600101993 date9: 10/29/1996 Status: Completed - Case Closed Facility Id: 01-2169 Facility Status: Case Closed				
<b>ALAMEDA ELECTRIC</b>	<b>2420 BLANDING AVE</b>	<b>NNE 1/4 - 1/2 (0.407 mi.)</b>	<b>U104</b>	<b>206</b>
Global Id: T0600100273 date9: 6/2/1993 Status: Completed - Case Closed Facility Id: 01-0294 Facility Status: Case Closed				
<b>SMITH COMMERCIAL PRO</b>	<b>2520 BLANDING AVE</b>	<b>NE 1/4 - 1/2 (0.409 mi.)</b>	<b>W105</b>	<b>208</b>
Global Id: T10000002455 Status: Completed - Case Closed				
<b>ALLIED ENGINEERING C</b>	<b>2421 BLANDING AVE</b>	<b>NNE 1/4 - 1/2 (0.412 mi.)</b>	<b>U109</b>	<b>219</b>
Global Id: T06019716048 Status: Open - Site Assessment				
<b>FIRST SAMOAN CONGREG</b>	<b>2526 BLANDING AVE</b>	<b>NE 1/4 - 1/2 (0.413 mi.)</b>	<b>W110</b>	<b>225</b>
Global Id: T0600194031 date9: 4/10/2001 Status: Completed - Case Closed Facility Id: 01-2521 Facility Status: Case Closed				
<b>CLAMP SWING</b>	<b>2515 BLANDING AVE</b>	<b>NE 1/4 - 1/2 (0.416 mi.)</b>	<b>W111</b>	<b>227</b>
Global Id: T06019714517 Status: Completed - Case Closed				
<b>STONE BOAT YARD</b>	<b>2517 BLANDING AVE</b>	<b>NE 1/4 - 1/2 (0.422 mi.)</b>	<b>W112</b>	<b>230</b>
Global Id: T0600135924 Status: Completed - Case Closed				
<b>PARK ST LANDING</b>	<b>2301 BLANDING</b>	<b>N 1/4 - 1/2 (0.450 mi.)</b>	<b>X115</b>	<b>232</b>
Global Id: T0600101574 Status: Completed - Case Closed				
<b>ALAMEDA MOUND STREET</b>	<b>1380 MOUND ST</b>	<b>SE 1/4 - 1/2 (0.462 mi.)</b>	<b>117</b>	<b>235</b>
Global Id: T10000006142 Status: Open - Site Assessment				
<b>CHEVRON #20-6123 / C</b>	<b>2001 VERSAILLES AVE</b>	<b>ENE 1/4 - 1/2 (0.492 mi.)</b>	<b>120</b>	<b>238</b>
Global Id: T0600100798 date9: 1/29/1999 Status: Completed - Case Closed Facility Id: 01-0864				

## EXECUTIVE SUMMARY

Facility Status: Case Closed

SLIC: SLIC Region comes from the California Regional Water Quality Control Board.

A review of the SLIC list, as provided by EDR, and dated 10/21/2015 has revealed that there are 10 SLIC sites within approximately 0.5 miles of the target property.

<u>Equal/Higher Elevation</u>	<u>Address</u>	<u>Direction / Distance</u>	<u>Map ID</u>	<u>Page</u>
<b>ALAMEDA ISLANDER MOT</b> Facility Status: Completed - Case Closed Global Id: T10000003048	<b>2428 CENTRAL AVE</b>	<b>SW 0 - 1/8 (0.096 mi.)</b>	<b>E25</b>	<b>22</b>
<b>Lower Elevation</b>	<b>Address</b>	<b>Direction / Distance</b>	<b>Map ID</b>	<b>Page</b>
<b>BELL CLEANERS / WITT</b> Facility Status: Open - Site Assessment Global Id: T10000003362	<b>1534 PARK ST</b>	<b>NNW 0 - 1/8 (0.098 mi.)</b>	<b>C26</b>	<b>24</b>
ALAMEDA AUTO ENHANCE Facility Status: Open - Inactive Global Id: SLT2O00816 Facility Id: SLT2O00816	2327 LINCOLN AVE	NNW 1/8 - 1/4 (0.172 mi.)	K48	62
<b>SKS DIE CASTING AND</b> Facility Status: Completed - Case Closed Global Id: T06019723918	<b>1849 OAK</b>	<b>N 1/4 - 1/2 (0.392 mi.)</b>	<b>V99</b>	<b>199</b>
US ARMY CORPS OF ENG Facility Status: Completed - Case Closed Global Id: T10000004698	2241 CLEMENT STREET,	N 1/4 - 1/2 (0.401 mi.)	V100	202
ALLIED ENGINEERING P Facility Id: SLT2O00313	2421 BLANDING AVE	NNE 1/4 - 1/2 (0.412 mi.)	U108	219
<b>ALLIED ENGINEERING C</b> Facility Status: Open - Site Assessment Global Id: SLT2O00313	<b>2421 BLANDING AVE</b>	<b>NNE 1/4 - 1/2 (0.412 mi.)</b>	<b>U109</b>	<b>219</b>
FOX PROPERTY Facility Id: 01S0274	2229 CLEMENT AVE	N 1/4 - 1/2 (0.435 mi.)	V113	232
<b>PARK STREET LANDING</b> Facility Status: Open - Site Assessment Global Id: T06019744728	<b>2301-2337 BLANDING A</b>	<b>N 1/4 - 1/2 (0.450 mi.)</b>	<b>X116</b>	<b>234</b>
<b>BRIDGESIDE SHOPPING</b> Facility Status: Completed - Case Closed Global Id: SL0600132345	<b>2523-2691 BLANDING A</b>	<b>NE 1/4 - 1/2 (0.476 mi.)</b>	<b>Y118</b>	<b>237</b>

Alameda County CS: A listing of contaminated sites overseen by the Toxic Release Program (oil and groundwater contamination from chemical releases and spills) and the Leaking Underground Storage Tank Program (soil and ground water contamination from leaking petroleum USTs).

A review of the Alameda County CS list, as provided by EDR, and dated 10/09/2015 has revealed that there are 46 Alameda County CS sites within approximately 0.5 miles of the target property.

## EXECUTIVE SUMMARY

<u>Equal/Higher Elevation</u>	<u>Address</u>	<u>Direction / Distance</u>	<u>Map ID</u>	<u>Page</u>
<b>MERRITT TIRE</b> Record Id: RO0000884 Status: Case Closed	<b>2501 SANTA CLARA AVE</b>	<b>SSE 0 - 1/8 (0.010 mi.)</b>	<b>A3</b>	<b>8</b>
<b>TRANSGLOBAL</b> Record Id: RO0000375 Status: Case Closed	<b>2411 WEBB ST</b>	<b>NW 0 - 1/8 (0.074 mi.)</b>	<b>C16</b>	<b>17</b>
<b>AUTOMOTIVE AUTO REPA</b> Record Id: RO0000569 Status: Case Closed	<b>2425 CENTRAL AVE</b>	<b>SW 0 - 1/8 (0.094 mi.)</b>	<b>E21</b>	<b>19</b>
<b>ALAMEDA ISLANDER MOT</b> Record Id: RO0000025 Record Id: RO00003075 Status: Pollution Characterization Status: Case Closed	<b>2428 CENTRAL AVE</b>	<b>SW 0 - 1/8 (0.096 mi.)</b>	<b>E25</b>	<b>22</b>
<b>CELIA HARRIS TRUST</b> Record Id: RO0000986 Status: Case Closed	<b>2521 CENTRAL AVE</b>	<b>S 0 - 1/8 (0.114 mi.)</b>	<b>37</b>	<b>36</b>
<b>RUSSI COMMERCIAL PRO</b> Record Id: RO0000460 Status: Pollution Characterization	<b>1347 PARK ST</b>	<b>WSW 1/8 - 1/4 (0.174 mi.)</b>	<b>H51</b>	<b>68</b>
<b>BILL CHUN'S SERVICE</b> Record Id: RO0000382 Status: Leak Confirmation Status: Preliminary Site Assessment Workplan Submitted Status: Preliminary Site Assessment Underway Status: Pollution Characterization Status: Remediation Plan	<b>2301 SANTA CLARA AVE</b>	<b>WNW 1/8 - 1/4 (0.180 mi.)</b>	<b>J53</b>	<b>69</b>
<b>SHELL</b> Record Id: RO0000060 Status: Case Closed	<b>2300 SANTA CLARA</b>	<b>WNW 1/8 - 1/4 (0.180 mi.)</b>	<b>J54</b>	<b>77</b>
<b>VIDEO MANIACS</b> Record Id: RO0002876 Status: Leak Confirmation Status: Pollution Characterization Status: Remedial Action Underway Status: Case Closed	<b>2305 CENTRAL AVE</b>	<b>W 1/8 - 1/4 (0.189 mi.)</b>	<b>J57</b>	<b>85</b>
<b>ALAMEDA CELLARS</b> Record Id: RO0000648 Status: Case Closed	<b>2425 ENCINAL AVE</b>	<b>SW 1/8 - 1/4 (0.240 mi.)</b>	<b>75</b>	<b>117</b>
<b>PUBLIC WORKS DEPARTM</b> Record Id: RO0000643 Status: Case Closed	<b>2263 SANTA CLARA AVE</b>	<b>WNW 1/8 - 1/4 (0.249 mi.)</b>	<b>O78</b>	<b>121</b>
<b>FIRE STATION #1</b> Record Id: RO0000581 Status: Case Closed	<b>2401 ENCINAL AVE</b>	<b>WSW 1/4 - 1/2 (0.255 mi.)</b>	<b>M79</b>	<b>123</b>
<b>FOWLER-ANDERSON MORT</b> Record Id: RO0000775 Status: Case Closed	<b>2244 SANTA CLARA AVE</b>	<b>WNW 1/4 - 1/2 (0.280 mi.)</b>	<b>O82</b>	<b>128</b>
<b>ARCO #2112</b>	<b>1260 PARK</b>	<b>SW 1/4 - 1/2 (0.293 mi.)</b>	<b>86</b>	<b>139</b>

## EXECUTIVE SUMMARY

Record Id: RO0000044 Status: Pollution Characterization Status: Case Closed				
<b>ALAMEDA LOCK &amp; GLASS</b> Record Id: RO0000113 Status: Leak Confirmation	<b>2301 ENCINAL AVENUE</b>	<b>WSW 1/4 - 1/2 (0.294 mi.)</b>	<b>87</b>	<b>146</b>
<b>HISTORIC ALAMEDA HIG</b> Record Id: RO0000878 Status: Case Closed				
<hr/>				
<b>Lower Elevation</b>	<b>Address</b>	<b>Direction / Distance</b>	<b>Map ID</b>	<b>Page</b>
<b>BELL CLEANERS / WITT</b> Record Id: RO0003080 Status: Leak Confirmation Status: Pollution Characterization	<b>1534 PARK ST</b>	<b>NNW 0 - 1/8 (0.098 mi.)</b>	<b>C26</b>	<b>24</b>
<b>BP OIL CO FACILITY #</b> Record Id: RO0000318 Status: Pollution Characterization Status: Case Closed	<b>1541 PARK ST</b>	<b>NNW 0 - 1/8 (0.106 mi.)</b>	<b>C32</b>	<b>28</b>
<b>GOOD CHEVROLET PARCE</b> Record Id: RO0003112 Status: Leak Confirmation Status: Case Closed	<b>1600 PARK ST</b>	<b>NNW 0 - 1/8 (0.120 mi.)</b>	<b>39</b>	<b>38</b>
<b>GOOD CHEVROLET</b> Record Id: RO0000008 Status: Leak Confirmation Status: Pollution Characterization Status: Case Closed	<b>1630 PARK ST</b>	<b>N 1/8 - 1/4 (0.161 mi.)</b>	<b>I42</b>	<b>47</b>
<b>SHELL</b> Record Id: RO0002971 Status: Leak Confirmation Status: Pollution Characterization Status: Case Closed	<b>2301-2307 LINCOLN AV</b>	<b>NW 1/8 - 1/4 (0.197 mi.)</b>	<b>K58</b>	<b>87</b>
<b>ALAMEDA POLICE DEPAR</b> Record Id: RO0003024 Status: Leak Confirmation Status: Pollution Characterization Status: Case Closed	<b>1555 OAK ST</b>	<b>NW 1/8 - 1/4 (0.199 mi.)</b>	<b>K60</b>	<b>92</b>
<b>ALAMEDA FORD</b> Record Id: RO0000283 Status: Case Closed	<b>1650 PARK ST</b>	<b>N 1/8 - 1/4 (0.202 mi.)</b>	<b>I61</b>	<b>96</b>
CAVANAUGH MOTORS INC Record Id: RO0001029 Status: Case Closed	1700 PARK ST	NNE 1/8 - 1/4 (0.224 mi.)	L63	101
XTRA OIL Record Id: RO0000191 Status: Pollution Characterization Status: Remedial Action Underway	1701 PARK ST	N 1/8 - 1/4 (0.231 mi.)	L69	108
<b>ALAMEDA FOREIGN AUTO</b> Record Id: RO0000885	<b>1726 PARK ST</b>	<b>NNE 1/4 - 1/2 (0.263 mi.)</b>	<b>L80</b>	<b>126</b>

## EXECUTIVE SUMMARY

Status: Case Closed				
<b>EXXON # 70104 #405</b>	<b>1725 PARK ST</b>	<b>NNE 1/4 - 1/2 (0.281 mi.)</b>	<b>P83</b>	<b>130</b>
Record Id: RO0000448				
Status: Pollution Characterization				
Status: Case Closed				
<b>CHEVRON #4463</b>	<b>1801 PARK ST</b>	<b>NNE 1/4 - 1/2 (0.287 mi.)</b>	<b>P85</b>	<b>136</b>
Record Id: RO0000805				
Status: Case Closed				
<b>ALAMEDA UNIFIED SCHO</b>	<b>2615 EAGLE AVE</b>	<b>ENE 1/4 - 1/2 (0.323 mi.)</b>	<b>Q88</b>	<b>151</b>
Record Id: RO0000524				
Status: Case Closed				
<b>SCOOTER IMPORTER LLC</b>	<b>1825 PARK ST</b>	<b>NNE 1/4 - 1/2 (0.327 mi.)</b>	<b>P90</b>	<b>153</b>
Record Id: RO0000603				
Status: Case Closed				
<b>CAMISA BROTHERS ROOF</b>	<b>1901 BROADWAY</b>	<b>NE 1/4 - 1/2 (0.362 mi.)</b>	<b>S93</b>	<b>185</b>
Record Id: RO0000849				
Status: Case Closed				
<b>ALAMEDA COLLISION RE</b>	<b>1911 PARK ST</b>	<b>NNE 1/4 - 1/2 (0.375 mi.)</b>	<b>U97</b>	<b>189</b>
Record Id: RO0001140				
Status: Case Closed				
<b>SKS DIE CASTING AND</b>	<b>1849 OAK</b>	<b>N 1/4 - 1/2 (0.392 mi.)</b>	<b>V99</b>	<b>199</b>
Record Id: RO0002639				
Status: Case Closed				
<b>CLEMENT AVENUE PROPE</b>	<b>2241 CLEMENT AVE</b>	<b>N 1/4 - 1/2 (0.401 mi.)</b>	<b>V101</b>	<b>202</b>
Record Id: RO0001131				
Status: Case Closed				
<b>STAUDENRAUS, DOLORES</b>	<b>2424 BLANDING AVE</b>	<b>NNE 1/4 - 1/2 (0.407 mi.)</b>	<b>103</b>	<b>204</b>
Record Id: RO0000671				
Status: Case Closed				
<b>ALAMEDA ELECTRIC</b>	<b>2420 BLANDING AVE</b>	<b>NNE 1/4 - 1/2 (0.407 mi.)</b>	<b>U104</b>	<b>206</b>
Record Id: RO0000918				
Status: Case Closed				
<b>SMITH COMMERCIAL PRO</b>	<b>2520 BLANDING AVE</b>	<b>NE 1/4 - 1/2 (0.409 mi.)</b>	<b>W105</b>	<b>208</b>
Record Id: RO0003065				
Status: Leak Confirmation				
Status: Pollution Characterization				
Status: Case Closed				
<b>RELIANCE SHEET &amp; STR</b>	<b>2235 CLEMENT AVE</b>	<b>N 1/4 - 1/2 (0.410 mi.)</b>	<b>V106</b>	<b>212</b>
Record Id: RO0002538				
<b>ALLIED ENGINEERING C</b>	<b>2421 BLANDING AVE</b>	<b>NNE 1/4 - 1/2 (0.412 mi.)</b>	<b>U109</b>	<b>219</b>
Record Id: RO0002601				
Status: Leak Confirmation				
Status: Pollution Characterization				
<b>FIRST SAMOAN CONGREG</b>	<b>2526 BLANDING AVE</b>	<b>NE 1/4 - 1/2 (0.413 mi.)</b>	<b>W110</b>	<b>225</b>
Record Id: RO0000181				
Status: Case Closed				
<b>CLAMP SWING</b>	<b>2515 BLANDING AVE</b>	<b>NE 1/4 - 1/2 (0.416 mi.)</b>	<b>W111</b>	<b>227</b>
Record Id: RO0002513				
Status: Leak Confirmation				

## EXECUTIVE SUMMARY

Status: Pollution Characterization  
Status: Case Closed

<p><b>STONE BOAT YARD</b> Record Id: RO0002861 Status: Pollution Characterization Status: Remedial Action Underway Status: Case Closed</p>	<p><b>2517 BLANDING AVE</b></p>	<p><b>NE 1/4 - 1/2 (0.422 mi.)</b></p>	<p><b>W112</b></p>	<p><b>230</b></p>
<p><b>PARK STREET LANDING</b> Record Id: RO0002466 Status: Leak Confirmation Status: Pollution Characterization</p>	<p><b>2301-2337 BLANDING A</b></p>	<p><b>N 1/4 - 1/2 (0.450 mi.)</b></p>	<p><b>X116</b></p>	<p><b>234</b></p>
<p><b>ALAMEDA MOUND STREET</b> Record Id: RO0003144 Status: Leak Confirmation Status: Pollution Characterization</p>	<p><b>1380 MOUND ST</b></p>	<p><b>SE 1/4 - 1/2 (0.462 mi.)</b></p>	<p><b>117</b></p>	<p><b>235</b></p>
<p><b>BRIDGESIDE SHOPPING</b> Record Id: RO0002738 Status: Leak Confirmation Status: Preliminary Site Assessment Underway Status: Pollution Characterization Status: Remedial Action Underway Status: Case Closed</p>	<p><b>2523-2691 BLANDING A</b></p>	<p><b>NE 1/4 - 1/2 (0.476 mi.)</b></p>	<p><b>Y118</b></p>	<p><b>237</b></p>
<p><b>CHEVRON #20-6123 / C</b> Record Id: RO0000636 Status: Case Closed</p>	<p><b>2001 VERSAILLES AVE</b></p>	<p><b>ENE 1/4 - 1/2 (0.492 mi.)</b></p>	<p><b>120</b></p>	<p><b>238</b></p>

### **State and tribal registered storage tank lists**

UST: The Underground Storage Tank database contains registered USTs. USTs are regulated under Subtitle I of the Resource Conservation and Recovery Act (RCRA). The data come from the State Water Resources Control Board's Hazardous Substance Storage Container Database.

A review of the UST list, as provided by EDR, and dated 10/21/2015 has revealed that there are 6 UST sites within approximately 0.25 miles of the target property.

<u>Lower Elevation</u>	<u>Address</u>	<u>Direction / Distance</u>	<u>Map ID</u>	<u>Page</u>
BP Facility Id: 01-000-039631	1541 PARK ST.	NNW 0 - 1/8 (0.106 mi.)	C30	26
ALAMEDA ALFA 76 Facility Id: FA0300318 Facility Status: 01	1541 PARK ST	NNW 0 - 1/8 (0.106 mi.)	C34	34
<b>GOOD CHEVROLET</b> Facility Id: 01-000-020039	<b>1630 PARK ST.</b>	<b>N 1/8 - 1/4 (0.161 mi.)</b>	<b>I43</b>	<b>49</b>
FACILITY 01-000-0002 Facility Id: FA0302857 Facility Id: 01-000-000296 Facility Status: 01	1555 OAK ST.	NW 1/8 - 1/4 (0.199 mi.)	K59	92
XTRA OIL CO (DBA CHE Facility Id: FA0300191	1701 PARK ST	N 1/8 - 1/4 (0.231 mi.)	L68	108



## EXECUTIVE SUMMARY

Facility Status: 01

**XTRA OIL COMPANY(ALA)**  
Facility Id: 01-000-029824

**1701 PARK ST.**

**N 1/8 - 1/4 (0.231 mi.)**

**L70**

**108**

### **State and tribal voluntary cleanup sites**

VCP: Contains low threat level properties with either confirmed or unconfirmed releases and the project proponents have request that DTSC oversee investigation and/or cleanup activities and have agreed to provide coverage for DTSC's costs.

A review of the VCP list, as provided by EDR, and dated 11/07/2015 has revealed that there are 2 VCP sites within approximately 0.5 miles of the target property.

<u>Lower Elevation</u>	<u>Address</u>	<u>Direction / Distance</u>	<u>Map ID</u>	<u>Page</u>
<b>LINCOLN AVENUE AFFOR</b> Status: Certified Facility Id: 60001386	<b>2216 LINCOLN AVENUE</b>	<b>NW 1/4 - 1/2 (0.328 mi.)</b>	<b>R92</b>	<b>177</b>
<b>RELIANCE SHEET &amp; STR</b> Status: Certified Facility Id: 1390007	<b>2235 CLEMENT AVE</b>	<b>N 1/4 - 1/2 (0.410 mi.)</b>	<b>V106</b>	<b>212</b>

### **ADDITIONAL ENVIRONMENTAL RECORDS**

#### **Local Brownfield lists**

US BROWNFIELDS: The EPA's listing of Brownfields properties from the Cleanups in My Community program, which provides information on Brownfields properties for which information is reported back to EPA, as well as areas served by Brownfields grant programs.

A review of the US BROWNFIELDS list, as provided by EDR, and dated 06/22/2015 has revealed that there is 1 US BROWNFIELDS site within approximately 0.5 miles of the target property.

<u>Lower Elevation</u>	<u>Address</u>	<u>Direction / Distance</u>	<u>Map ID</u>	<u>Page</u>
<b>JACK CAPON VILLA PRO</b>	<b>2216 LINCOLN AVE.</b>	<b>NW 1/4 - 1/2 (0.328 mi.)</b>	<b>R91</b>	<b>158</b>

#### **Local Lists of Landfill / Solid Waste Disposal Sites**

SWRCY: A listing of recycling facilities in California.

A review of the SWRCY list, as provided by EDR, and dated 09/14/2015 has revealed that there is 1 SWRCY site within approximately 0.5 miles of the target property.

<u>Lower Elevation</u>	<u>Address</u>	<u>Direction / Distance</u>	<u>Map ID</u>	<u>Page</u>
<b>REPLANET LLC</b>	<b>2531 BLANDING AVE</b>	<b>NE 1/4 - 1/2 (0.476 mi.)</b>	<b>Y119</b>	<b>238</b>

## EXECUTIVE SUMMARY

Cert Id: RC156051.001

### **Local Lists of Hazardous waste / Contaminated Sites**

HIST Cal-Sites: Formerly known as ASPIS, this database contains both known and potential hazardous substance sites. The source is the California Department of Toxic Substance Control. No longer updated by the state agency. It has been replaced by ENVIROSTOR.

A review of the HIST Cal-Sites list, as provided by EDR, and dated 08/08/2005 has revealed that there is 1 HIST Cal-Sites site within approximately 1 mile of the target property.

<u>Lower Elevation</u>	<u>Address</u>	<u>Direction / Distance</u>	<u>Map ID</u>	<u>Page</u>
<b>5 A RENT A SPACE</b>	<b>2201 CLEMENT AVE</b>	<b>NNW 1/2 - 1 (0.501 mi.)</b>	<b>Z121</b>	<b>240</b>

### **Local Lists of Registered Storage Tanks**

SWEEPS UST: Statewide Environmental Evaluation and Planning System. This underground storage tank listing was updated and maintained by a company contacted by the SWRCB in the early 1990's. The listing is no longer updated or maintained. The local agency is the contact for more information on a site on the SWEEPS list.

A review of the SWEEPS UST list, as provided by EDR, and dated 06/01/1994 has revealed that there are 11 SWEEPS UST sites within approximately 0.25 miles of the target property.

<u>Equal/Higher Elevation</u>	<u>Address</u>	<u>Direction / Distance</u>	<u>Map ID</u>	<u>Page</u>
<b>MERRITT TIRE</b> Status: A Tank Status: A Comp Number: 216	<b>2501 SANTA CLARA AVE</b>	<b>SSE 0 - 1/8 (0.010 mi.)</b>	<b>A3</b>	<b>8</b>
<b>CELIA HARRIS TRUST</b> Comp Number: 11711	<b>2521 CENTRAL AVE</b>	<b>S 0 - 1/8 (0.114 mi.)</b>	<b>37</b>	<b>36</b>
<b>BILL CHUN'S SERVICE</b> Comp Number: 24750	<b>2301 SANTA CLARA AVE</b>	<b>WNW 1/8 - 1/4 (0.180 mi.)</b>	<b>J53</b>	<b>69</b>
<b>PUBLIC WORKS DEPARTM</b> Status: A Tank Status: A Comp Number: 65218	<b>2263 SANTA CLARA AVE</b>	<b>WNW 1/8 - 1/4 (0.249 mi.)</b>	<b>O78</b>	<b>121</b>

<u>Lower Elevation</u>	<u>Address</u>	<u>Direction / Distance</u>	<u>Map ID</u>	<u>Page</u>
<b>BP OIL CO FACILITY #</b> Status: A Tank Status: A Comp Number: 39631	<b>1541 PARK ST</b>	<b>NNW 0 - 1/8 (0.106 mi.)</b>	<b>C32</b>	<b>28</b>
<b>GOOD CHEVROLET</b> Status: A Tank Status: A Comp Number: 20039	<b>1630 PARK ST</b>	<b>N 1/8 - 1/4 (0.161 mi.)</b>	<b>I42</b>	<b>47</b>
<b>ALAMEDA POLICE DEPAR</b>	<b>1555 OAK ST</b>	<b>NW 1/8 - 1/4 (0.199 mi.)</b>	<b>K60</b>	<b>92</b>

## EXECUTIVE SUMMARY

Status: A  
 Tank Status: A  
 Comp Number: 296

<b>ALAMEDA FORD</b> Status: A Tank Status: A Comp Number: 9601	<b>1650 PARK ST</b>	<b>N 1/8 - 1/4 (0.202 mi.)</b>	<b>I61</b>	<b>96</b>
<b>CAVANAUGH MOTORS, IN</b> Comp Number: 46145	<b>1700 PARK ST</b>	<b>NNE 1/8 - 1/4 (0.224 mi.)</b>	<b>L65</b>	<b>102</b>
<b>XTRA OIL CO DBA SHEL</b> Status: A Tank Status: A Comp Number: 29824	<b>1701 PARK ST</b>	<b>N 1/8 - 1/4 (0.231 mi.)</b>	<b>L67</b>	<b>106</b>
<b>UNION OIL SS #5394</b> Status: A Tank Status: A Comp Number: 31102	<b>2267 LINCOLN AVE</b>	<b>NW 1/8 - 1/4 (0.236 mi.)</b>	<b>N72</b>	<b>115</b>

HIST UST: Historical UST Registered Database.

A review of the HIST UST list, as provided by EDR, and dated 10/15/1990 has revealed that there are 9 HIST UST sites within approximately 0.25 miles of the target property.

<u>Equal/Higher Elevation</u>	<u>Address</u>	<u>Direction / Distance</u>	<u>Map ID</u>	<u>Page</u>
BILL CHUN'S TEXACO S Facility Id: 00000024750	2301 SANTA CLARA AVE	WNW 1/8 - 1/4 (0.180 mi.)	J52	68
PUBLIC WORKS DEPARTM Facility Id: 00000065218	2263 SANTA CLARA AVE	WNW 1/8 - 1/4 (0.249 mi.)	O77	120
<u>Lower Elevation</u>	<u>Address</u>	<u>Direction / Distance</u>	<u>Map ID</u>	<u>Page</u>
MOBIL SERVICE STATIO Facility Id: 00000039631	1541 PARK ST	NNW 0 - 1/8 (0.106 mi.)	C35	35
<b>GOOD CHEVROLET</b> Facility Id: 00000020039	<b>1630 PARK ST</b>	<b>N 1/8 - 1/4 (0.161 mi.)</b>	<b>I44</b>	<b>57</b>
MORRIS LANDRY FORD Facility Id: 00000009601	1650 PARK ST	N 1/8 - 1/4 (0.202 mi.)	I62	100
<b>CAVANAUGH MOTORS, IN</b> Facility Id: 00000046145	<b>1700 PARK ST</b>	<b>NNE 1/8 - 1/4 (0.224 mi.)</b>	<b>L65</b>	<b>102</b>
XTRA OIL CO Facility Id: 00000029824	1701 PARK ST	N 1/8 - 1/4 (0.231 mi.)	L71	114
UNION OIL SS #5394 Facility Id: 00000031102	2267 LINCOLN AVE	NW 1/8 - 1/4 (0.236 mi.)	N73	116
UNION OIL SS# 5394 Facility Id: 00000060768	2267 LINCOLN AVE	NW 1/8 - 1/4 (0.236 mi.)	N74	117

## EXECUTIVE SUMMARY

CA FID UST: The Facility Inventory Database contains active and inactive underground storage tank locations. The source is the State Water Resource Control Board.

A review of the CA FID UST list, as provided by EDR, and dated 10/31/1994 has revealed that there are 10 CA FID UST sites within approximately 0.25 miles of the target property.

<u>Equal/Higher Elevation</u>	<u>Address</u>	<u>Direction / Distance</u>	<u>Map ID</u>	<u>Page</u>
<b>MERRITT TIRE</b> Facility Id: 01001086 Status: A	<b>2501 SANTA CLARA AVE</b>	<b>SSE 0 - 1/8 (0.010 mi.)</b>	<b>A3</b>	<b>8</b>
<b>BILL CHUN'S SERVICE</b> Facility Id: 01000333 Status: I	<b>2301 SANTA CLARA AVE</b>	<b>WNW 1/8 - 1/4 (0.180 mi.)</b>	<b>J53</b>	<b>69</b>
<b>PUBLIC WORKS DEPARTM</b> Facility Id: 01002809 Status: A	<b>2263 SANTA CLARA AVE</b>	<b>WNW 1/8 - 1/4 (0.249 mi.)</b>	<b>O78</b>	<b>121</b>

<u>Lower Elevation</u>	<u>Address</u>	<u>Direction / Distance</u>	<u>Map ID</u>	<u>Page</u>
<b>BP OIL CO FACILITY #</b> Facility Id: 01000355 Status: A	<b>1541 PARK ST</b>	<b>NNW 0 - 1/8 (0.106 mi.)</b>	<b>C32</b>	<b>28</b>
<b>GOOD CHEVROLET</b> Facility Id: 01000834 Status: A	<b>1630 PARK ST</b>	<b>N 1/8 - 1/4 (0.161 mi.)</b>	<b>I44</b>	<b>57</b>
<b>ALAMEDA POLICE DEPAR</b> Facility Id: 01000170 Status: A	<b>1555 OAK ST</b>	<b>NW 1/8 - 1/4 (0.199 mi.)</b>	<b>K60</b>	<b>92</b>
<b>ALAMEDA FORD</b> Facility Id: 01002574 Status: A	<b>1650 PARK ST</b>	<b>N 1/8 - 1/4 (0.202 mi.)</b>	<b>I61</b>	<b>96</b>
<b>CAVANAUGH MOTORS, IN</b> Facility Id: 01000424 Status: I	<b>1700 PARK ST</b>	<b>NNE 1/8 - 1/4 (0.224 mi.)</b>	<b>L65</b>	<b>102</b>
<b>XTRA OIL CO DBA SHEL</b> Facility Id: 01002657 Status: A	<b>1701 PARK ST</b>	<b>N 1/8 - 1/4 (0.231 mi.)</b>	<b>L67</b>	<b>106</b>
<b>UNION OIL SS #5394</b> Facility Id: 01002662 Status: A	<b>2267 LINCOLN AVE</b>	<b>NW 1/8 - 1/4 (0.236 mi.)</b>	<b>N72</b>	<b>115</b>

### **Other Ascertainable Records**

RCRA NonGen / NLR: RCRAInfo is EPA's comprehensive information system, providing access to data supporting the Resource Conservation and Recovery Act (RCRA) of 1976 and the Hazardous and Solid Waste Amendments (HSWA) of 1984. The database includes selective information on sites which generate, transport, store, treat and/or dispose of hazardous waste as defined by the Resource Conservation and Recovery Act (RCRA). Non-Generators do not presently generate hazardous waste.

A review of the RCRA NonGen / NLR list, as provided by EDR, and dated 06/09/2015 has revealed that

## EXECUTIVE SUMMARY

there is 1 RCRA NonGen / NLR site within approximately 0.25 miles of the target property.

<u>Lower Elevation</u>	<u>Address</u>	<u>Direction / Distance</u>	<u>Map ID</u>	<u>Page</u>
<b>GOOD CHEVROLET PAINT</b>	<b>2329 PACIFIC AVE</b>	<b>N 1/8 - 1/4 (0.185 mi.)</b>	<b>I56</b>	<b>79</b>

DRYCLEANERS: A list of drycleaner related facilities that have EPA ID numbers. These are facilities with certain SIC codes: power laundries, family and commercial; garment pressing and cleaners' agents; linen supply; coin-operated laundries and cleaning; drycleaning plants except rugs; carpet and upholster cleaning; industrial launderers; laundry and garment services.

A review of the DRYCLEANERS list, as provided by EDR, and dated 08/10/2015 has revealed that there are 3 DRYCLEANERS sites within approximately 0.25 miles of the target property.

<u>Equal/Higher Elevation</u>	<u>Address</u>	<u>Direction / Distance</u>	<u>Map ID</u>	<u>Page</u>
<b>ALAMEDA CLEANERS</b> EPA Id: CAL000263089 EPA Id: CAL000312093 EPA Id: CAL000325111	<b>2412 SANTA CLARA AVE</b>	<b>WNW 0 - 1/8 (0.062 mi.)</b>	<b>B14</b>	<b>14</b>
AMERICLEAN EPA Id: CAL000250671	1320 PARK ST	WSW 1/8 - 1/4 (0.225 mi.)	M66	105

<u>Lower Elevation</u>	<u>Address</u>	<u>Direction / Distance</u>	<u>Map ID</u>	<u>Page</u>
BRITE CLEANERS EPA Id: CAL000010174	1609 PARK ST	N 1/8 - 1/4 (0.169 mi.)	I46	60

HIST CORTESE: The sites for the list are designated by the State Water Resource Control Board [LUST], the Integrated Waste Board [SWF/LS], and the Department of Toxic Substances Control [CALSTATES]. This listing is no longer updated by the state agency.

A review of the HIST CORTESE list, as provided by EDR, and dated 04/01/2001 has revealed that there are 35 HIST CORTESE sites within approximately 0.5 miles of the target property.

<u>Equal/Higher Elevation</u>	<u>Address</u>	<u>Direction / Distance</u>	<u>Map ID</u>	<u>Page</u>
<b>MERRITT TIRE</b> Reg Id: 01-0964	<b>2501 SANTA CLARA AVE</b>	<b>SSE 0 - 1/8 (0.010 mi.)</b>	<b>A3</b>	<b>8</b>
<b>AUTOMOTIVE AUTO REPA</b> Reg Id: 01-0139	<b>2425 CENTRAL AVE</b>	<b>SW 0 - 1/8 (0.094 mi.)</b>	<b>E21</b>	<b>19</b>
<b>ALAMEDA ISLANDER MOT</b> Reg Id: 01-1845	<b>2428 CENTRAL AVE</b>	<b>SW 0 - 1/8 (0.096 mi.)</b>	<b>E25</b>	<b>22</b>
<b>CELIA HARRIS TRUST</b> Reg Id: 01-1750	<b>2521 CENTRAL AVE</b>	<b>S 0 - 1/8 (0.114 mi.)</b>	<b>37</b>	<b>36</b>
<b>VACANT BUILDING</b> Reg Id: 01-2386	<b>1347 PARK</b>	<b>WSW 1/8 - 1/4 (0.174 mi.)</b>	<b>H49</b>	<b>63</b>
<b>BILL CHUN'S SERVICE</b> Reg Id: 01-1063	<b>2301 SANTA CLARA AVE</b>	<b>WNW 1/8 - 1/4 (0.180 mi.)</b>	<b>J53</b>	<b>69</b>
<b>SHELL</b> Reg Id: 01-2387	<b>2300 SANTA CLARA</b>	<b>WNW 1/8 - 1/4 (0.180 mi.)</b>	<b>J54</b>	<b>77</b>
<b>ALAMEDA CELLARS</b>	<b>2425 ENCINAL AVE</b>	<b>SW 1/8 - 1/4 (0.240 mi.)</b>	<b>75</b>	<b>117</b>

## EXECUTIVE SUMMARY

Reg Id: 01-0039				
<b>PUBLIC WORKS DEPARTM</b>	<b>2263 SANTA CLARA AVE</b>	<b>WNW 1/8 - 1/4 (0.249 mi.)</b>	<b>O78</b>	<b>121</b>
Reg Id: 01-2152				
<b>FIRE STATION #1</b>	<b>2401 ENCINAL AVE</b>	<b>WSW 1/4 - 1/2 (0.255 mi.)</b>	<b>M79</b>	<b>123</b>
Reg Id: 01-1708				
<b>FOWLER-ANDERSON MORT</b>	<b>2244 SANTA CLARA AVE</b>	<b>WNW 1/4 - 1/2 (0.280 mi.)</b>	<b>O82</b>	<b>128</b>
Reg Id: 01-0657				
<b>ARCO #2112</b>	<b>1260 PARK</b>	<b>SW 1/4 - 1/2 (0.293 mi.)</b>	<b>86</b>	<b>139</b>
Reg Id: 01-0090				
<b>ALAMEDA LOCK &amp; GLASS</b>	<b>2301 ENCINAL AVENUE</b>	<b>WSW 1/4 - 1/2 (0.294 mi.)</b>	<b>87</b>	<b>146</b>
Reg Id: 01-2384				
<b>HISTORIC ALAMEDA HIG</b>	<b>2200 CENTRAL AVE</b>	<b>WNW 1/4 - 1/2 (0.372 mi.)</b>	<b>T96</b>	<b>187</b>
Reg Id: 01-0043				
<b>Lower Elevation</b>	<b>Address</b>	<b>Direction / Distance</b>	<b>Map ID</b>	<b>Page</b>
<b>BP OIL CO FACILITY #</b>	<b>1541 PARK ST</b>	<b>NNW 0 - 1/8 (0.106 mi.)</b>	<b>C32</b>	<b>28</b>
Reg Id: 01-0221				
<b>GOOD CHEVROLET</b>	<b>1630 PARK ST</b>	<b>N 1/8 - 1/4 (0.161 mi.)</b>	<b>I44</b>	<b>57</b>
Reg Id: 01-0711				
<b>ALAMEDA POLICE DEPAR</b>	<b>1555 OAK ST</b>	<b>NW 1/8 - 1/4 (0.199 mi.)</b>	<b>K60</b>	<b>92</b>
Reg Id: 01-0051				
<b>ALAMEDA FORD</b>	<b>1650 PARK ST</b>	<b>N 1/8 - 1/4 (0.202 mi.)</b>	<b>I61</b>	<b>96</b>
Reg Id: 01-2193				
<b>CAVANAUGH MOTORS, IN</b>	<b>1700 PARK ST</b>	<b>NNE 1/8 - 1/4 (0.224 mi.)</b>	<b>L65</b>	<b>102</b>
Reg Id: 01-0291				
<b>XTRA OIL CO DBA SHEL</b>	<b>1701 PARK ST</b>	<b>N 1/8 - 1/4 (0.231 mi.)</b>	<b>L67</b>	<b>106</b>
Reg Id: 01-1950				
<b>ALAMEDA FOREIGN AUTO</b>	<b>1726 PARK ST</b>	<b>NNE 1/4 - 1/2 (0.263 mi.)</b>	<b>L80</b>	<b>126</b>
Reg Id: 01-0008				
<b>EXXON # 70104 #405</b>	<b>1725 PARK ST</b>	<b>NNE 1/4 - 1/2 (0.281 mi.)</b>	<b>P83</b>	<b>130</b>
Reg Id: 01-0602				
UNKNOWN	1800 PARK	NNE 1/4 - 1/2 (0.285 mi.)	P84	136
Reg Id: 01-1559				
<b>CHEVRON #4463</b>	<b>1801 PARK ST</b>	<b>NNE 1/4 - 1/2 (0.287 mi.)</b>	<b>P85</b>	<b>136</b>
Reg Id: 01-2119				
<b>ALAMEDA UNIFIED SCHO</b>	<b>2615 EAGLE AVE</b>	<b>ENE 1/4 - 1/2 (0.323 mi.)</b>	<b>Q88</b>	<b>151</b>
Reg Id: 01-0797				
<b>SCOOTER IMPORTER LLC</b>	<b>1825 PARK ST</b>	<b>NNE 1/4 - 1/2 (0.327 mi.)</b>	<b>P90</b>	<b>153</b>
Reg Id: 01-1258				
<b>CAMISA BROS ROOFING</b>	<b>1901 BROADWAY</b>	<b>NE 1/4 - 1/2 (0.362 mi.)</b>	<b>S94</b>	<b>186</b>
Reg Id: 01-2087				
<b>ALAMEDA COLLISION RE</b>	<b>1911 PARK ST</b>	<b>NNE 1/4 - 1/2 (0.375 mi.)</b>	<b>U97</b>	<b>189</b>
Reg Id: 01-0042				
<b>CLEMENT AVENUE PROPE</b>	<b>2241 CLEMENT AVE</b>	<b>N 1/4 - 1/2 (0.401 mi.)</b>	<b>V101</b>	<b>202</b>
Reg Id: 3214				
<b>STAUDENRAUS, DOLORES</b>	<b>2424 BLANDING AVE</b>	<b>NNE 1/4 - 1/2 (0.407 mi.)</b>	<b>103</b>	<b>204</b>

## EXECUTIVE SUMMARY

Reg Id: 01-2169				
<b>ALAMEDA ELECTRIC</b>	<b>2420 BLANDING AVE</b>	<b>NNE 1/4 - 1/2 (0.407 mi.)</b>	<b>U104</b>	<b>206</b>
Reg Id: 01-0294				
<b>RELIANCE SHEET &amp; STR</b>	<b>2235 CLEMENT AVE</b>	<b>N 1/4 - 1/2 (0.410 mi.)</b>	<b>V106</b>	<b>212</b>
Reg Id: 01-0429				
ALPHA BETA	2691 BLANDING	ENE 1/4 - 1/2 (0.438 mi.)	114	232
Reg Id: 01-0066				
<b>PARK ST LANDING</b>	<b>2301 BLANDING</b>	<b>N 1/4 - 1/2 (0.450 mi.)</b>	<b>X115</b>	<b>232</b>
Reg Id: 01-1703				
<b>CHEVRON #20-6123 / C</b>	<b>2001 VERSAILLES AVE</b>	<b>ENE 1/4 - 1/2 (0.492 mi.)</b>	<b>120</b>	<b>238</b>
Reg Id: 01-0864				

HWP: Detailed information on permitted hazardous waste facilities and corrective action ("cleanups") tracked in EnviroStor.

A review of the HWP list, as provided by EDR, and dated 08/24/2015 has revealed that there is 1 HWP site within approximately 1 mile of the target property.

<u>Lower Elevation</u>	<u>Address</u>	<u>Direction / Distance</u>	<u>Map ID</u>	<u>Page</u>
<b>TSD AMERICAN CAN COM</b>	<b>3801 E 8TH ST</b>	<b>ENE 1/2 - 1 (0.983 mi.)</b>	<b>130</b>	<b>271</b>
EPA Id: CAD009162116				
Cleanup Status: CLOSED				

Notify 65: Listings of all Proposition 65 incidents reported to counties by the State Water Resources Control Board and the Regional Water Quality Control Board. This database is no longer updated by the reporting agency.

A review of the Notify 65 list, as provided by EDR, and dated 08/04/2015 has revealed that there are 2 Notify 65 sites within approximately 1 mile of the target property.

<u>Lower Elevation</u>	<u>Address</u>	<u>Direction / Distance</u>	<u>Map ID</u>	<u>Page</u>
UNKNOWN	2235 CLEMENT AVENUE	N 1/4 - 1/2 (0.410 mi.)	V107	218
BLYMYER ENGINEERS,IN	1829 CLEMENT AVE.,	NW 1/2 - 1 (0.902 mi.)	AA128	266

### EDR HIGH RISK HISTORICAL RECORDS

#### **EDR Exclusive Records**

EDR MGP: The EDR Proprietary Manufactured Gas Plant Database includes records of coal gas plants (manufactured gas plants) compiled by EDR's researchers. Manufactured gas sites were used in the United States from the 1800's to 1950's to produce a gas that could be distributed and used as fuel. These plants used whale oil, rosin, coal, or a mixture of coal, oil, and water that also produced a significant amount of waste. Many of the byproducts of the gas production, such as coal tar (oily waste containing volatile and non-volatile chemicals), sludges, oils and other compounds are potentially hazardous to human health and the environment. The byproduct from this process was frequently disposed of directly at the plant site and can remain or spread slowly, serving as a continuous source of soil and groundwater contamination.

A review of the EDR MGP list, as provided by EDR, has revealed that there is 1 EDR MGP site within



## EXECUTIVE SUMMARY

approximately 1 mile of the target property.

<u>Lower Elevation</u>	<u>Address</u>	<u>Direction / Distance</u>	<u>Map ID</u>	<u>Page</u>
OAKLAND GAS LIGHT AN	CLEMENT AVE AND UNIO	NW 1/2 - 1 (0.992 mi.)	131	276

EDR Hist Auto: EDR has searched selected national collections of business directories and has collected listings of potential gas station/filling station/service station sites that were available to EDR researchers. EDR's review was limited to those categories of sources that might, in EDR's opinion, include gas station/filling station/service station establishments. The categories reviewed included, but were not limited to gas, gas station, gasoline station, filling station, auto, automobile repair, auto service station, service station, etc. This database falls within a category of information EDR classifies as "High Risk Historical Records", or HRHR. EDR's HRHR effort presents unique and sometimes proprietary data about past sites and operations that typically create environmental concerns, but may not show up in current government records searches.

A review of the EDR Hist Auto list, as provided by EDR, has revealed that there are 19 EDR Hist Auto sites within approximately 0.125 miles of the target property.

<u>Equal/Higher Elevation</u>	<u>Address</u>	<u>Direction / Distance</u>	<u>Map ID</u>	<u>Page</u>
MORTON W R	2501 SANTA CLARA A	S 0 - 1/8 (0.007 mi.)	A1	8
Not reported	2501 SANTA CLARA AV	SSE 0 - 1/8 (0.010 mi.)	A2	8
SANTA CLARA GARAGE	2506 SANTA CLARA A	S 0 - 1/8 (0.012 mi.)	A4	11
GOODMAN G W	2449 SANTA CLARA A	W 0 - 1/8 (0.031 mi.)	A5	11
TURNER ARTH	2447 SANTA CLARA A	W 0 - 1/8 (0.032 mi.)	A6	12
JANUSCH J H	2436 SANTA CLARA A	W 0 - 1/8 (0.034 mi.)	A8	12
JOHNSON G B	2439 SANTA CLARA A	W 0 - 1/8 (0.035 mi.)	A9	13
TURNER G A	2437 SANTA CLARA A	WNW 0 - 1/8 (0.039 mi.)	B10	13
DIXON P W	2427 SANTA CLARA A	WNW 0 - 1/8 (0.048 mi.)	B11	13
DAVIER C V	2440 CENTRAL AVE	SSW 0 - 1/8 (0.086 mi.)	E19	19
MARCH J D	2400 SANTA CLARA A	WNW 0 - 1/8 (0.094 mi.)	G22	21
COLLINS & ZANAZZI	2425 CENTRAL AVE	SW 0 - 1/8 (0.099 mi.)	E27	25
KENNEDY K C	2424 CENTRAL AVE	SW 0 - 1/8 (0.099 mi.)	E29	26
Not reported	2326 TIMES WAY	NW 0 - 1/8 (0.108 mi.)	C36	36
DICK E C & CO	2408 CENTRAL AVE	WSW 0 - 1/8 (0.122 mi.)	H40	41

<u>Lower Elevation</u>	<u>Address</u>	<u>Direction / Distance</u>	<u>Map ID</u>	<u>Page</u>
Not reported	2524 WEBB AVE	E 0 - 1/8 (0.034 mi.)	7	12
CASSANI A J	2429 LINCOLN AVE	N 0 - 1/8 (0.082 mi.)	D17	18
Not reported	2429 LINCOLN AVE	NNE 0 - 1/8 (0.084 mi.)	D18	18
Not reported	1541 PARK ST	NNW 0 - 1/8 (0.106 mi.)	C33	33

EDR Hist Cleaner: EDR has searched selected national collections of business directories and has collected listings of potential dry cleaner sites that were available to EDR researchers. EDR's review was limited to those categories of sources that might, in EDR's opinion, include dry cleaning establishments. The categories reviewed included, but were not limited to dry cleaners, cleaners, laundry, laundromat, cleaning/laundry, wash & dry etc. This database falls within a category of information EDR classifies as "High Risk Historical Records", or HRHR. EDR's HRHR effort presents unique and sometimes proprietary data about past sites and operations that typically create environmental concerns, but may not show up in current government records searches.

A review of the EDR Hist Cleaner list, as provided by EDR, has revealed that there are 6 EDR Hist

## EXECUTIVE SUMMARY

Cleaner sites within approximately 0.125 miles of the target property.

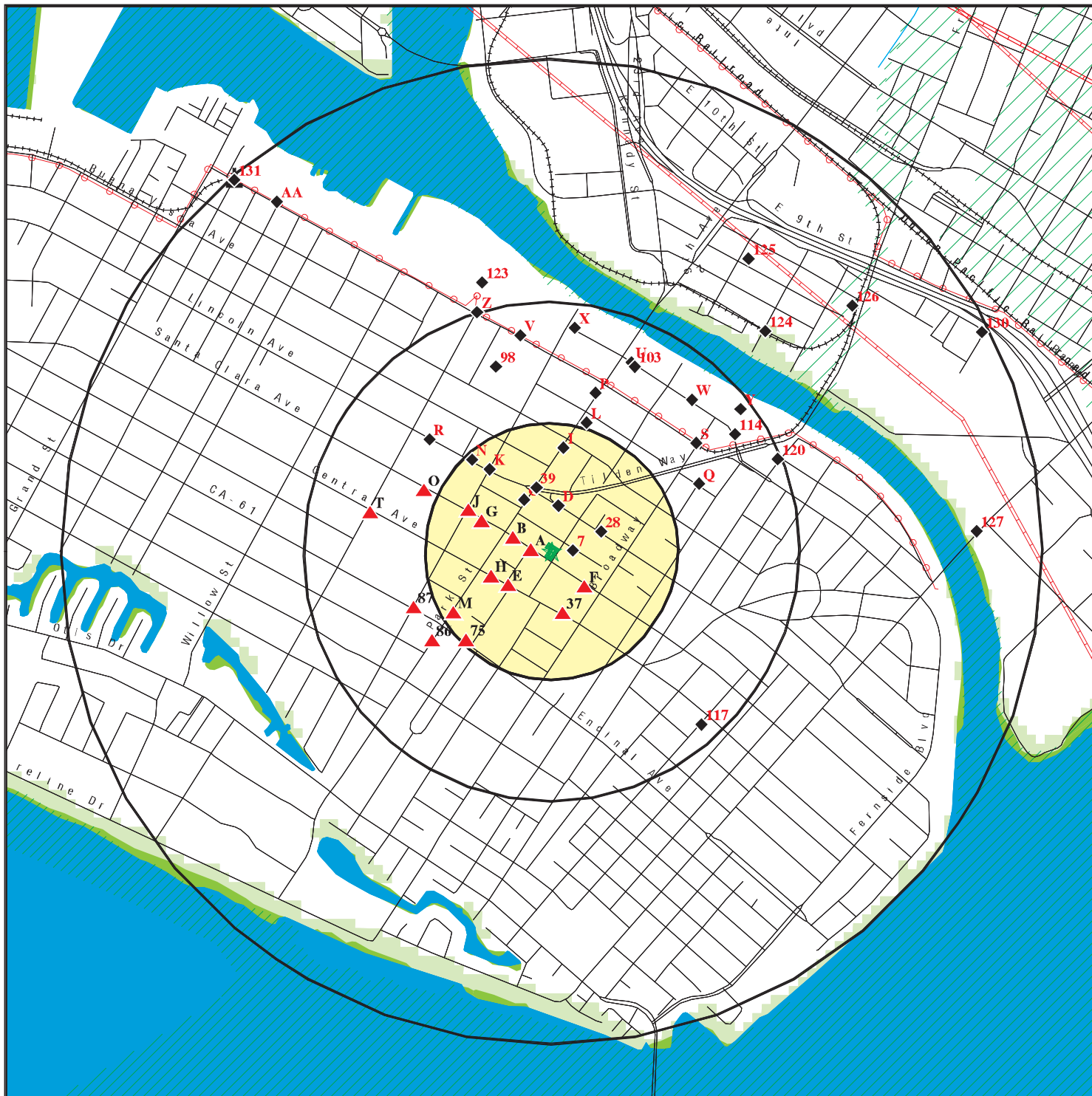
<u>Equal/Higher Elevation</u>	<u>Address</u>	<u>Direction / Distance</u>	<u>Map ID</u>	<u>Page</u>
THOMASON F H	2542 SANTA CLARA A	SE 0 - 1/8 (0.053 mi.)	A12	13
Not reported	2414 SANTA CLARA AV	WNW 0 - 1/8 (0.059 mi.)	B13	14
DU BOSE A J	2408 SANTA CLARA A	WNW 0 - 1/8 (0.074 mi.)	B15	16
Not reported	2532 SANTA CLARA AV	SE 0 - 1/8 (0.090 mi.)	F20	19
<u>Lower Elevation</u>	<u>Address</u>	<u>Direction / Distance</u>	<u>Map ID</u>	<u>Page</u>
Not reported	2525 LINCOLN AVE	ENE 0 - 1/8 (0.099 mi.)	28	26
Not reported	2545 SANTA CLARA AV	SE 0 - 1/8 (0.118 mi.)	F38	38















## EXECUTIVE SUMMARY

Due to poor or inadequate address information, the following sites were not mapped. Count: 7 records.

<u>Site Name</u>	<u>Database(s)</u>
AMERICAN NATIONAL CAN CO	CERCLIS-NFRAP, CORRACTS, RCRA-TSDF, RCRA-SQG, 2020 COR ACTION, FTTS, FINDS CDL
BROOKLYN BASIN	ENVIROSTOR, VCP
FISCA	SLIC
FLEET AND INDUSTRIAL SUPPLY CENTER	SLIC
WOODSTOCK ELEMENTARY SCHOOL	ENVIROSTOR, SCH
CHINATOWN REDEVELOPMENT - OAKLAND	ENVIROSTOR

# OVERVIEW MAP - 4498053.2S

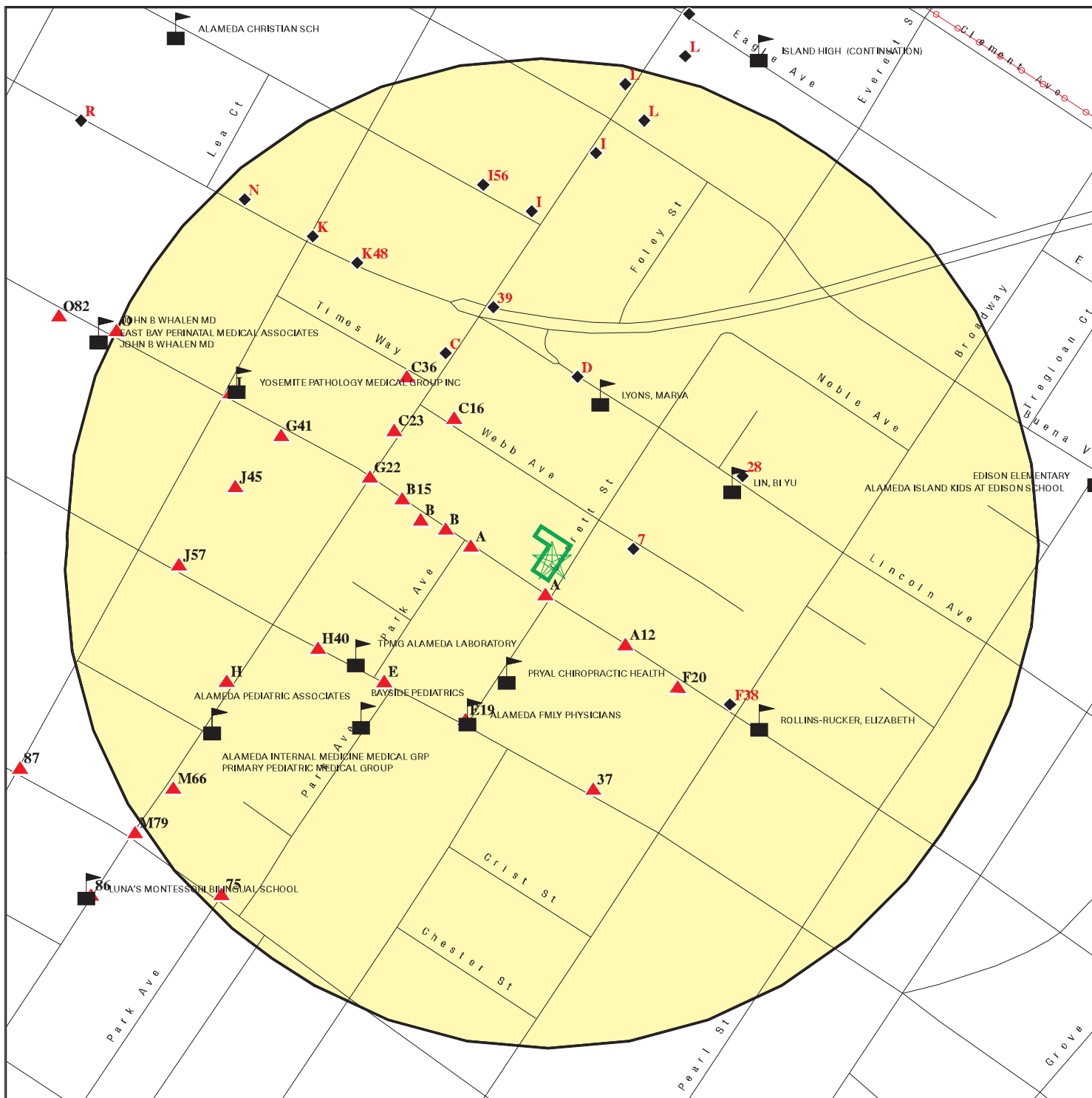









-  Target Property
-  Sites at elevations higher than or equal to the target property
-  Sites at elevations lower than the target property
-  Manufactured Gas Plants
-  National Priority List Sites
-  Dept. Defense Sites
-  Indian Reservations BIA
-  Power transmission lines
-  Pipelines
-  100-year flood zone
-  500-year flood zone
-  National Wetland Inventory
-  State Wetlands
-  Areas of Concern






This report includes Interactive Map Layers to display and/or hide map information. The legend includes only those icons for the default map view.

SITE NAME: 6360723ESAI ADDRESS: 2449 and 2451 Santa Clara Avenue Alameda CA 94501 LAT/LONG: 37.7647 / 122.2401	CLIENT: ODIC Environmental CONTACT: Vivian Wang INQUIRY #: 4498053.2s DATE: December 22, 2015 12:19 pm
---	---

# DETAIL MAP - 4498053.2S



-  Target Property
-  Sites at elevations higher than or equal to the target property
-  Sites at elevations lower than the target property
-  Manufactured Gas Plants
-  Sensitive Receptors
-  National Priority List Sites
-  Dept. Defense Sites

-  Indian Reservations BIA
-  Power transmission lines
-  100-year flood zone
-  500-year flood zone
-  Areas of Concern

This report includes Interactive Map Layers to display and/or hide map information. The legend includes only those icons for the default map view.

SITE NAME: 6360723ESAI  
 ADDRESS: 2449 and 2451 Santa Clara Avenue  
 Alameda CA 94501  
 LAT/LONG: 37.7647 / 122.2401

CLIENT: ODIC Environmental  
 CONTACT: Vivian Wang  
 INQUIRY #: 4498053.2s  
 DATE: December 22, 2015 12:20 pm

## MAP FINDINGS SUMMARY

Database	Search Distance (Miles)	Target Property	< 1/8	1/8 - 1/4	1/4 - 1/2	1/2 - 1	> 1	Total Plotted
<b>STANDARD ENVIRONMENTAL RECORDS</b>								
<b><i>Federal NPL site list</i></b>								
NPL	1.000		0	0	0	0	NR	0
Proposed NPL	1.000		0	0	0	0	NR	0
NPL LIENS	TP		NR	NR	NR	NR	NR	0
<b><i>Federal Delisted NPL site list</i></b>								
Delisted NPL	1.000		0	0	0	0	NR	0
<b><i>Federal CERCLIS list</i></b>								
FEDERAL FACILITY	0.500		0	0	0	NR	NR	0
CERCLIS	0.500		0	0	0	NR	NR	0
<b><i>Federal CERCLIS NFRAP site List</i></b>								
CERCLIS-NFRAP	0.500		0	0	0	NR	NR	0
<b><i>Federal RCRA CORRACTS facilities list</i></b>								
CORRACTS	1.000		0	0	0	0	NR	0
<b><i>Federal RCRA non-CORRACTS TSD facilities list</i></b>								
RCRA-TSDF	0.500		0	0	0	NR	NR	0
<b><i>Federal RCRA generators list</i></b>								
RCRA-LQG	0.250		0	1	NR	NR	NR	1
RCRA-SQG	0.250		2	5	NR	NR	NR	7
RCRA-CESQG	0.250		0	0	NR	NR	NR	0
<b><i>Federal institutional controls / engineering controls registries</i></b>								
LUCIS	0.500		0	0	0	NR	NR	0
US ENG CONTROLS	0.500		0	0	0	NR	NR	0
US INST CONTROL	0.500		0	0	0	NR	NR	0
<b><i>Federal ERNS list</i></b>								
ERNS	TP		NR	NR	NR	NR	NR	0
<b><i>State- and tribal - equivalent NPL</i></b>								
RESPONSE	1.000		0	0	0	2	NR	2
<b><i>State- and tribal - equivalent CERCLIS</i></b>								
ENVIROSTOR	1.000		0	0	3	8	NR	11
<b><i>State and tribal landfill and/or solid waste disposal site lists</i></b>								
SWF/LF	0.500		0	0	0	NR	NR	0
<b><i>State and tribal leaking storage tank lists</i></b>								
LUST	0.500		8	16	28	NR	NR	52

## MAP FINDINGS SUMMARY

Database	Search Distance (Miles)	Target Property	< 1/8	1/8 - 1/4	1/4 - 1/2	1/2 - 1	> 1	Total Plotted
INDIAN LUST	0.500		0	0	0	NR	NR	0
SLIC	0.500		2	1	7	NR	NR	10
Alameda County CS	0.500		8	12	26	NR	NR	46
<b>State and tribal registered storage tank lists</b>								
FEMA UST	0.250		0	0	NR	NR	NR	0
UST	0.250		2	4	NR	NR	NR	6
AST	0.250		0	0	NR	NR	NR	0
INDIAN UST	0.250		0	0	NR	NR	NR	0
<b>State and tribal voluntary cleanup sites</b>								
INDIAN VCP	0.500		0	0	0	NR	NR	0
VCP	0.500		0	0	2	NR	NR	2
<b>State and tribal Brownfields sites</b>								
BROWNFIELDS	0.500		0	0	0	NR	NR	0
<b>ADDITIONAL ENVIRONMENTAL RECORDS</b>								
<b>Local Brownfield lists</b>								
US BROWNFIELDS	0.500		0	0	1	NR	NR	1
<b>Local Lists of Landfill / Solid Waste Disposal Sites</b>								
WMUDS/SWAT	0.500		0	0	0	NR	NR	0
SWRCY	0.500		0	0	1	NR	NR	1
HAULERS	TP		NR	NR	NR	NR	NR	0
INDIAN ODI	0.500		0	0	0	NR	NR	0
ODI	0.500		0	0	0	NR	NR	0
DEBRIS REGION 9	0.500		0	0	0	NR	NR	0
<b>Local Lists of Hazardous waste / Contaminated Sites</b>								
US HIST CDL	TP		NR	NR	NR	NR	NR	0
HIST Cal-Sites	1.000		0	0	0	1	NR	1
SCH	0.250		0	0	NR	NR	NR	0
CDL	TP		NR	NR	NR	NR	NR	0
Toxic Pits	1.000		0	0	0	0	NR	0
US CDL	TP		NR	NR	NR	NR	NR	0
<b>Local Lists of Registered Storage Tanks</b>								
SWEEPS UST	0.250		3	8	NR	NR	NR	11
HIST UST	0.250		1	8	NR	NR	NR	9
CA FID UST	0.250		2	8	NR	NR	NR	10
<b>Local Land Records</b>								
LIENS	TP		NR	NR	NR	NR	NR	0
LIENS 2	TP		NR	NR	NR	NR	NR	0
DEED	0.500		0	0	0	NR	NR	0
<b>Records of Emergency Release Reports</b>								
HMIRS	TP		NR	NR	NR	NR	NR	0



## MAP FINDINGS SUMMARY

Database	Search Distance (Miles)	Target Property	< 1/8	1/8 - 1/4	1/4 - 1/2	1/2 - 1	> 1	Total Plotted
CHMIRS	TP		NR	NR	NR	NR	NR	0
LDS	TP		NR	NR	NR	NR	NR	0
MCS	TP		NR	NR	NR	NR	NR	0
SPILLS 90	TP		NR	NR	NR	NR	NR	0
<b>Other Ascertainable Records</b>								
RCRA NonGen / NLR	0.250		0	1	NR	NR	NR	1
FUDS	1.000		0	0	0	0	NR	0
DOD	1.000		0	0	0	0	NR	0
SCRD DRYCLEANERS	0.500		0	0	0	NR	NR	0
US FIN ASSUR	TP		NR	NR	NR	NR	NR	0
EPA WATCH LIST	TP		NR	NR	NR	NR	NR	0
2020 COR ACTION	0.250		0	0	NR	NR	NR	0
TSCA	TP		NR	NR	NR	NR	NR	0
TRIS	TP		NR	NR	NR	NR	NR	0
SSTS	TP		NR	NR	NR	NR	NR	0
ROD	1.000		0	0	0	0	NR	0
RMP	TP		NR	NR	NR	NR	NR	0
RAATS	TP		NR	NR	NR	NR	NR	0
PRP	TP		NR	NR	NR	NR	NR	0
PADS	TP		NR	NR	NR	NR	NR	0
ICIS	TP		NR	NR	NR	NR	NR	0
FTTS	TP		NR	NR	NR	NR	NR	0
MLTS	TP		NR	NR	NR	NR	NR	0
COAL ASH DOE	TP		NR	NR	NR	NR	NR	0
COAL ASH EPA	0.500		0	0	0	NR	NR	0
PCB TRANSFORMER	TP		NR	NR	NR	NR	NR	0
RADINFO	TP		NR	NR	NR	NR	NR	0
HIST FTTS	TP		NR	NR	NR	NR	NR	0
DOT OPS	TP		NR	NR	NR	NR	NR	0
CONSENT	1.000		0	0	0	0	NR	0
INDIAN RESERV	1.000		0	0	0	0	NR	0
UMTRA	0.500		0	0	0	NR	NR	0
LEAD SMELTERS	TP		NR	NR	NR	NR	NR	0
US AIRS	TP		NR	NR	NR	NR	NR	0
US MINES	0.250		0	0	NR	NR	NR	0
FINDS	TP		NR	NR	NR	NR	NR	0
CA BOND EXP. PLAN	1.000		0	0	0	0	NR	0
Cortese	0.500		0	0	0	NR	NR	0
CUPA Listings	0.250		0	0	NR	NR	NR	0
DRYCLEANERS	0.250		1	2	NR	NR	NR	3
EMI	TP		NR	NR	NR	NR	NR	0
ENF	TP		NR	NR	NR	NR	NR	0
Financial Assurance	TP		NR	NR	NR	NR	NR	0
HAZNET	TP		NR	NR	NR	NR	NR	0
HIST CORTESE	0.500		5	10	20	NR	NR	35
HWP	1.000		0	0	0	1	NR	1
HWT	0.250		0	0	NR	NR	NR	0
MINES	TP		NR	NR	NR	NR	NR	0
MWMP	0.250		0	0	NR	NR	NR	0
NPDES	TP		NR	NR	NR	NR	NR	0

## MAP FINDINGS SUMMARY

Database	Search Distance (Miles)	Target Property	< 1/8	1/8 - 1/4	1/4 - 1/2	1/2 - 1	> 1	Total Plotted
PEST LIC	TP		NR	NR	NR	NR	NR	0
PROC	0.500		0	0	0	NR	NR	0
Notify 65	1.000		0	0	1	1	NR	2
UIC	TP		NR	NR	NR	NR	NR	0
WASTEWATER PITS	0.500		0	0	0	NR	NR	0
WDS	TP		NR	NR	NR	NR	NR	0
WIP	0.250		0	0	NR	NR	NR	0

### EDR HIGH RISK HISTORICAL RECORDS

#### *EDR Exclusive Records*

EDR MGP	1.000		0	0	0	1	NR	1
EDR Hist Auto	0.125		19	NR	NR	NR	NR	19
EDR Hist Cleaner	0.125		6	NR	NR	NR	NR	6

### EDR RECOVERED GOVERNMENT ARCHIVES

#### *Exclusive Recovered Govt. Archives*

RGA LF	TP		NR	NR	NR	NR	NR	0
RGA LUST	TP		NR	NR	NR	NR	NR	0
- Totals --		0	59	76	89	14	0	238

#### NOTES:

TP = Target Property

NR = Not Requested at this Search Distance

Sites may be listed in more than one database

MAP FINDINGS

Map ID  
Direction  
Distance  
Elevation

Site

Database(s)

EDR ID Number  
EPA ID Number

**A1**  
South  
< 1/8  
0.007 mi.  
39 ft.

**MORTON W R**  
2501 SANTA CLARA AVE  
OAKLAND, CA

**EDR Hist Auto** 1009012626  
N/A

**Site 1 of 9 in cluster A**

**Relative:**  
**Higher**

EDR Historical Auto Stations:

Name: MORTON W R  
Year: 1933  
Type: GASOLINE AND OIL SERVICE STATIONS

**Actual:**  
31 ft.

**A2**  
SSE  
< 1/8  
0.010 mi.  
52 ft.

**2501 SANTA CLARA AVE**  
ALAMEDA, CA 94501

**EDR Hist Auto** 1015363386  
N/A

**Site 2 of 9 in cluster A**

**Relative:**  
**Higher**

EDR Historical Auto Stations:

Name: JERRYS TIRE & AUTO CENTER  
Year: 2009  
Address: 2501 SANTA CLARA AVE

**Actual:**  
30 ft.

Name: JERRYS TIRE & AUTO CTR  
Year: 2010  
Address: 2501 SANTA CLARA AVE

**A3**  
SSE  
< 1/8  
0.010 mi.  
52 ft.

**MERRITT TIRE**  
2501 SANTA CLARA AVE  
ALAMEDA, CA 94501

**LUST** S101580083  
**Alameda County CS**  
**SWEEPS UST**  
**CA FID UST**  
**HIST CORTESE**  
N/A

**Site 3 of 9 in cluster A**

**Relative:**  
**Higher**

LUST:

Region: STATE  
Global Id: T0600100888  
Latitude: 37.764453  
Longitude: -122.23969  
Case Type: LUST Cleanup Site  
Status: Completed - Case Closed  
Status Date: 05/28/1997  
Lead Agency: ALAMEDA COUNTY LOP  
Case Worker: Not reported  
Local Agency: Not reported  
RB Case Number: 01-0964  
LOC Case Number: RO0000884  
File Location: All Files are on GeoTracker or in the Local Agency Database  
Potential Media Affect: Other Groundwater (uses other than drinking water)  
Potential Contaminants of Concern: Gasoline  
Site History: Not reported

**Actual:**  
30 ft.

Click here to access the California GeoTracker records for this facility:

Contact:

Global Id: T0600100888  
Contact Type: Regional Board Caseworker  
Contact Name: Cherie McCaulou  
Organization Name: SAN FRANCISCO BAY RWQCB (REGION 2)  
Address: 1515 CLAY STREET, SUITE 1400  
City: OAKLAND

Map ID  
Direction  
Distance  
Elevation

MAP FINDINGS

Site

Database(s)

EDR ID Number  
EPA ID Number

**MERRITT TIRE (Continued)**

**S101580083**

Email: cmccaulou@waterboards.ca.gov  
Phone Number: Not reported

Status History:  
Global Id: T0600100888  
Status: Completed - Case Closed  
Status Date: 05/28/1997

Global Id: T0600100888  
Status: Open - Case Begin Date  
Status Date: 08/17/1992

Regulatory Activities:  
Global Id: T0600100888  
Action Type: Other  
Date: 08/17/1992  
Action: Leak Reported

Global Id: T0600100888  
Action Type: REMEDIATION  
Date: 09/25/1992  
Action: Excavation

LUST REG 2:  
Region: 2  
Facility Id: 01-0964  
Facility Status: Case Closed  
Case Number: 2063  
How Discovered: Tank Closure  
Leak Cause: Structure Failure  
Leak Source: Tank  
Date Leak Confirmed: 9/23/1992  
Oversight Program: LUST  
Prelim. Site Assessment Wokplan Submitted: Not reported  
Preliminary Site Assessment Began: Not reported  
Pollution Characterization Began: Not reported  
Pollution Remediation Plan Submitted: Not reported  
Date Remediation Action Underway: Not reported  
Date Post Remedial Action Monitoring Began: Not reported

Alameda County CS:  
Status: Case Closed  
Record Id: RO0000884  
PE: 5602  
Facility Status: Case Closed

SWEEPS UST:  
Status: Active  
Comp Number: 216  
Number: 2  
Board Of Equalization: Not reported  
Referral Date: 03-18-91  
Action Date: 03-18-91  
Created Date: 03-18-91

Map ID  
Direction  
Distance  
Elevation

MAP FINDINGS

Site

Database(s)

EDR ID Number  
EPA ID Number

**MERRITT TIRE (Continued)**

**S101580083**

Owner Tank Id: Not reported  
SWRCB Tank Id: 01-000-000216-000001  
Tank Status: A  
Capacity: 250  
Active Date: 03-18-91  
Tank Use: OIL  
STG: W  
Content: WASTE OIL  
Number Of Tanks: 4

Status: Active  
Comp Number: 216  
Number: 2  
Board Of Equalization: Not reported  
Referral Date: 03-18-91  
Action Date: 03-18-91  
Created Date: 03-18-91  
Owner Tank Id: Not reported  
SWRCB Tank Id: 01-000-000216-000002  
Tank Status: A  
Capacity: 5000  
Active Date: 03-18-91  
Tank Use: M.V. FUEL  
STG: P  
Content: LEADED  
Number Of Tanks: Not reported

Status: Active  
Comp Number: 216  
Number: 2  
Board Of Equalization: Not reported  
Referral Date: 03-18-91  
Action Date: 03-18-91  
Created Date: 03-18-91  
Owner Tank Id: Not reported  
SWRCB Tank Id: 01-000-000216-000003  
Tank Status: A  
Capacity: 5000  
Active Date: 03-18-91  
Tank Use: M.V. FUEL  
STG: P  
Content: REG UNLEADED  
Number Of Tanks: Not reported

Status: Active  
Comp Number: 216  
Number: 2  
Board Of Equalization: Not reported  
Referral Date: 03-18-91  
Action Date: 03-18-91  
Created Date: 03-18-91  
Owner Tank Id: Not reported  
SWRCB Tank Id: 01-000-000216-000004  
Tank Status: A  
Capacity: 5000  
Active Date: 03-18-91  
Tank Use: M.V. FUEL

Map ID  
Direction  
Distance  
Elevation

MAP FINDINGS

Site

Database(s)

EDR ID Number  
EPA ID Number

**MERRITT TIRE (Continued)**

**S101580083**

STG: P  
Content: REG UNLEADED  
Number Of Tanks: Not reported

CA FID UST:

Facility ID: 01001086  
Regulated By: UTNKA  
Regulated ID: Not reported  
Cortese Code: Not reported  
SIC Code: Not reported  
Facility Phone: 4155224644  
Mail To: Not reported  
Mailing Address: 3239 THOMPSON AVE  
Mailing Address 2: Not reported  
Mailing City,St,Zip: ALAMEDA 94501  
Contact: Not reported  
Contact Phone: Not reported  
DUNs Number: Not reported  
NPDES Number: Not reported  
EPA ID: Not reported  
Comments: Not reported  
Status: Active

HIST CORTESE:

Region: CORTESE  
Facility County Code: 1  
Reg By: LTNKA  
Reg Id: 01-0964

A4  
South  
< 1/8  
0.012 mi.  
64 ft.

**SANTA CLARA GARAGE**  
**2506 SANTA CLARA AVE**  
**OAKLAND, CA**

EDR Hist Auto 1009013942  
N/A

Site 4 of 9 in cluster A

Relative:  
Higher

EDR Historical Auto Stations:

Name: SANTA CLARA GARAGE  
Year: 1925  
Type: AUTOMOBILE REPAIRERS

Actual:  
30 ft.

A5  
West  
< 1/8  
0.031 mi.  
164 ft.

**GOODMAN G W**  
**2449 SANTA CLARA AVE**  
**OAKLAND, CA**

EDR Hist Auto 1009013676  
N/A

Site 5 of 9 in cluster A

Relative:  
Higher

EDR Historical Auto Stations:

Name: GOODMAN G W  
Year: 1943  
Type: GASOLINE AND OIL SERVICE STATIONS

Actual:  
31 ft.

MAP FINDINGS

Map ID			EDR ID Number
Direction			EPA ID Number
Distance			
Elevation	Site	Database(s)	

---

<b>A6</b> West < 1/8 0.032 mi. 168 ft.	<b>TURNER ARTH</b> 2447 SANTA CLARA AVE OAKLAND, CA  Site 6 of 9 in cluster A	EDR Hist Auto	1009013764 N/A
--	---	---------------	-------------------

<b>Relative:</b> Higher	EDR Historical Auto Stations: Name: TURNER ARTH Year: 1933 Type: AUTOMOBILE REPAIRING
<b>Actual:</b> 31 ft.	Name: KANZ JOS Year: 1943 Type: AUTOMOBILE REPAIRING

---

<b>7</b> East < 1/8 0.034 mi. 177 ft.	<b>2524 WEBB AVE</b> ALAMEDA, CA 94501	EDR Hist Auto	1015366045 N/A
---	---	---------------	-------------------

<b>Relative:</b> Lower	EDR Historical Auto Stations: Name: HEINZ AUTOHAUS Year: 2001 Address: 2524 WEBB AVE
<b>Actual:</b> 29 ft.	Name: HEINZ AUTOHAUS Year: 2002 Address: 2524 WEBB AVE
	Name: HEINZ AUTOHAUS INC Year: 2005 Address: 2524 WEBB AVE

---

<b>A8</b> West < 1/8 0.034 mi. 182 ft.	<b>JANUSCH J H</b> 2436 SANTA CLARA AVE OAKLAND, CA  Site 7 of 9 in cluster A	EDR Hist Auto	1009013799 N/A
--	---	---------------	-------------------

<b>Relative:</b> Higher	EDR Historical Auto Stations: Name: OSBORNE A E Year: 1925 Type: AUTOMOBILE REPAIRERS
<b>Actual:</b> 31 ft.	Name: JANUSCH J H Year: 1928 Type: AUTOMOBILE REPAIRING AND SERVICE STATIONS
	Name: JANUSCH J H Year: 1933 Type: AUTOMOBILE REPAIRING



MAP FINDINGS

Map ID			EDR ID Number
Direction			EPA ID Number
Distance			
Elevation	Site	Database(s)	

---

<b>A9</b> West < 1/8 0.035 mi. 185 ft.	<b>JOHNSON G B</b> 2439 SANTA CLARA AVE OAKLAND, CA  Site 8 of 9 in cluster A	EDR Hist Auto	1009014622 N/A
--	---	---------------	-------------------

Relative: Higher  Actual: 31 ft.	EDR Historical Auto Stations: Name: JOHNSON G B Year: 1928 Type: GASOLINE AND OIL SERVICE STATIONS  Name: JOHNSON G B Year: 1933 Type: GASOLINE AND OIL SERVICE STATIONS
--	---

---

<b>B10</b> WNW < 1/8 0.039 mi. 204 ft.	<b>TURNER G A</b> 2437 SANTA CLARA AVE OAKLAND, CA  Site 1 of 5 in cluster B	EDR Hist Auto	1009012312 N/A
--	--	---------------	-------------------

Relative: Higher  Actual: 31 ft.	EDR Historical Auto Stations: Name: TURNER G A Year: 1928 Type: AUTOMOBILE REPAIRING AND SERVICE STATIONS
--	--

---

<b>B11</b> WNW < 1/8 0.048 mi. 252 ft.	<b>DIXON P W</b> 2427 SANTA CLARA AVE OAKLAND, CA  Site 2 of 5 in cluster B	EDR Hist Auto	1009013442 N/A
--	---	---------------	-------------------

Relative: Higher  Actual: 31 ft.	EDR Historical Auto Stations: Name: DIXON P W Year: 1925 Type: AUTOMOBILE REPAIRERS
--	--

---

<b>A12</b> SE < 1/8 0.053 mi. 282 ft.	<b>THOMASON F H</b> 2542 SANTA CLARA AVE OAKLAND, CA  Site 9 of 9 in cluster A	EDR Hist Cleaner	1009141895 N/A
---	--	------------------	-------------------

Relative: Higher  Actual: 30 ft.	EDR Historical Cleaners: Name: THOMASON F H Year: 1933 Type: CLOTHES PRESSERS AND CLEANERS
--	---

Map ID  
 Direction  
 Distance  
 Elevation

MAP FINDINGS

Site

Database(s)

EDR ID Number  
 EPA ID Number

**B13**  
**WNW**  
 < 1/8  
 0.059 mi.  
 310 ft.

**2414 SANTA CLARA AVE**  
**ALAMEDA, CA 94501**

**EDR Hist Cleaner 1015026088**  
**N/A**

**Site 3 of 5 in cluster B**

**Relative:**  
**Higher**

EDR Historical Cleaners:

Name: ALAMEDA CLEANERS INC  
 Year: 2005  
 Address: 2414 SANTA CLARA AVE

**Actual:**  
 31 ft.

Name: ALAMEDA CLEANERS INC  
 Year: 2006  
 Address: 2414 SANTA CLARA AVE

Name: ALAMEDA CLEANERS INC  
 Year: 2007  
 Address: 2414 SANTA CLARA AVE

Name: ALAMEDA CLEANERS INC  
 Year: 2008  
 Address: 2414 SANTA CLARA AVE

Name: ALAMAEDA CLEANERS  
 Year: 2010  
 Address: 2414 SANTA CLARA AVE

Name: ALAMEDA CLEANERS  
 Year: 2011  
 Address: 2414 SANTA CLARA AVE

Name: ALAMEDA CLEANERS  
 Year: 2012  
 Address: 2414 SANTA CLARA AVE

**B14**  
**WNW**  
 < 1/8  
 0.062 mi.  
 325 ft.

**ALAMEDA CLEANERS**  
**2412 SANTA CLARA AVE**  
**ALAMEDA, CA 94501**

**DRYCLEANERS S106077008**  
**EMI N/A**

**Site 4 of 5 in cluster B**

**Relative:**  
**Higher**

DRYCLEANERS:

EPA Id: CAL000263089  
 NAICS Code: 81232  
 NAICS Description: Drycleaning and Laundry Services (except Coin-Operated)  
 SIC Code: 7211  
 SIC Description: Power Laundries, Family and Commercial  
 Create Date: 12/03/2002  
 Facility Active: No  
 Inactive Date: 06/30/2007  
 Facility Addr2: Not reported  
 Owner Name: YON HONG JUNG  
 Owner Address: 2412 SANTA CLARA AVE  
 Owner Address 2: Not reported  
 Owner Telephone: 5107962161  
 Contact Name: YON HONG JUNG  
 Contact Address: 2412 SANTA CLARA AVE  
 Contact Address 2: Not reported  
 Contact Telephone: 5107962161  
 Mailing Name: Not reported

**Actual:**  
 31 ft.

Map ID  
Direction  
Distance  
Elevation

MAP FINDINGS

Site

Database(s)

EDR ID Number  
EPA ID Number

**ALAMEDA CLEANERS (Continued)**

**S106077008**

Mailing Address 1: 2412 SANTA CLARA AVE  
Mailing Address 2: Not reported  
Mailing City: ALAMEDA  
Mailing State: CA  
Mailing Zip: 94501  
Owner Fax: Not reported  
Region Code: 2

EPA Id: CAL000312093  
NAICS Code: 81232  
NAICS Description: Drycleaning and Laundry Services (except Coin-Operated)  
SIC Code: 7211  
SIC Description: Power Laundries, Family and Commercial  
Create Date: 10/02/2006  
Facility Active: No  
Inactive Date: 09/13/2007  
Facility Addr2: Not reported  
Owner Name: EUNHEE PARK  
Owner Address: 726 VIA AIRES  
Owner Address 2: Not reported  
Owner Telephone: 5107692161  
Contact Name: CHANG BHANG  
Contact Address: 2412 SANTA CLARA AVE  
Contact Address 2: Not reported  
Contact Telephone: 5107962161  
Mailing Name: Not reported  
Mailing Address 1: 2412 SANTA CLARA AVE  
Mailing Address 2: Not reported  
Mailing City: ALAMEDA  
Mailing State: CA  
Mailing Zip: 945010000  
Owner Fax: Not reported  
Region Code: 2

EPA Id: CAL000325111  
NAICS Code: 81232  
NAICS Description: Drycleaning and Laundry Services (except Coin-Operated)  
SIC Code: 7211  
SIC Description: Power Laundries, Family and Commercial  
Create Date: 09/21/2007  
Facility Active: Yes  
Inactive Date: Not reported  
Facility Addr2: Not reported  
Owner Name: EUNHEE PARK  
Owner Address: 726 VIA AIRES  
Owner Address 2: Not reported  
Owner Telephone: 5103179518  
Contact Name: EUNHEE PARK  
Contact Address: 2414 SANTA CLARA AVE  
Contact Address 2: Not reported  
Contact Telephone: 5107692161  
Mailing Name: Not reported  
Mailing Address 1: 2414 SANTA CLARA AVE  
Mailing Address 2: Not reported  
Mailing City: SANTA CLARA  
Mailing State: CA  
Mailing Zip: 945014524

Map ID  
 Direction  
 Distance  
 Elevation

MAP FINDINGS

Site

Database(s)

EDR ID Number  
 EPA ID Number

**ALAMEDA CLEANERS (Continued)**

**S106077008**

Owner Fax: 0000000000  
 Region Code: 2

**EMI:**

Year: 2008  
 County Code: 1  
 Air Basin: SF  
 Facility ID: 15105  
 Air District Name: BA  
 SIC Code: 7216  
 Air District Name: BAY AREA AQMD  
 Community Health Air Pollution Info System: Not reported  
 Consolidated Emission Reporting Rule: Not reported  
 Total Organic Hydrocarbon Gases Tons/Yr: .032  
 Reactive Organic Gases Tons/Yr: .0128  
 Carbon Monoxide Emissions Tons/Yr: 0  
 NOX - Oxides of Nitrogen Tons/Yr: 0  
 SOX - Oxides of Sulphur Tons/Yr: 0  
 Particulate Matter Tons/Yr: 0  
 Part. Matter 10 Micrometers & Smlr Tons/Yr: 0

Year: 2010  
 County Code: 1  
 Air Basin: SF  
 Facility ID: 15105  
 Air District Name: BA  
 SIC Code: 7216  
 Air District Name: BAY AREA AQMD  
 Community Health Air Pollution Info System: Not reported  
 Consolidated Emission Reporting Rule: Not reported  
 Total Organic Hydrocarbon Gases Tons/Yr: 3.2000000000000001E-2  
 Reactive Organic Gases Tons/Yr: 1.2800000000000001E-2  
 Carbon Monoxide Emissions Tons/Yr: 0  
 NOX - Oxides of Nitrogen Tons/Yr: 0  
 SOX - Oxides of Sulphur Tons/Yr: 0  
 Particulate Matter Tons/Yr: 0  
 Part. Matter 10 Micrometers & Smlr Tons/Yr: 0

**B15**  
**WNW**  
 < 1/8  
 0.074 mi.  
 389 ft.

**DU BOSE A J**  
**2408 SANTA CLARA AVE**  
**OAKLAND, CA**  
 Site 5 of 5 in cluster B

**EDR Hist Cleaner 1009142884**  
**N/A**

**Relative:**  
**Higher**

EDR Historical Cleaners:  
 Name: HIMMELRICH & SLATE  
 Year: 1925  
 Type: CLEANERS DYERS AND PRESSERS

**Actual:**  
**31 ft.**

Name: DU BOSE A J  
 Year: 1933  
 Type: CLOTHES PRESSERS AND CLEANERS

MAP FINDINGS

Map ID  
Direction  
Distance  
Elevation

Site

Database(s)

EDR ID Number  
EPA ID Number

**C16**  
**NW**  
**< 1/8**  
**0.074 mi.**  
**393 ft.**

**TRANSGLOBAL**  
**2411 WEBB ST**  
**ALAMEDA, CA 94501**  
  
**Site 1 of 10 in cluster C**

**LUST** **S105194674**  
**Alameda County CS** **N/A**

**Relative:**  
**Higher**

LUST:

Region: STATE  
Global Id: T0600191858  
Latitude: 37.7656995  
Longitude: -122.2409065  
Case Type: LUST Cleanup Site  
Status: Completed - Case Closed  
Status Date: 09/10/2001  
Lead Agency: ALAMEDA COUNTY LOP  
Case Worker: Not reported  
Local Agency: Not reported  
RB Case Number: 01-2532  
LOC Case Number: RO0000375  
File Location: All Files are on GeoTracker or in the Local Agency Database  
Potential Media Affect: Other Groundwater (uses other than drinking water)  
Potential Contaminants of Concern: Diesel  
Site History: Not reported

**Actual:**  
**30 ft.**

[Click here to access the California GeoTracker records for this facility:](#)

Contact:

Global Id: T0600191858  
Contact Type: Regional Board Caseworker  
Contact Name: Cherie McCaulou  
Organization Name: SAN FRANCISCO BAY RWQCB (REGION 2)  
Address: 1515 CLAY STREET, SUITE 1400  
City: OAKLAND  
Email: cmccaulou@waterboards.ca.gov  
Phone Number: Not reported

Status History:

Global Id: T0600191858  
Status: Completed - Case Closed  
Status Date: 09/10/2001  
  
Global Id: T0600191858  
Status: Open - Case Begin Date  
Status Date: 12/13/1999

Regulatory Activities:

Global Id: T0600191858  
Action Type: REMEDIATION  
Date: 09/09/9999  
Action: Not reported  
  
Global Id: T0600191858  
Action Type: Other  
Date: 12/15/1999  
Action: Leak Reported

LUST REG 2:

Map ID  
Direction  
Distance  
Elevation

MAP FINDINGS

Site

Database(s)

EDR ID Number  
EPA ID Number

**TRANSGLOBAL (Continued)**

**S105194674**

Region: 2  
Facility Id: 01-2532  
Facility Status: Case Closed  
Case Number: 6624  
How Discovered: Tank Closure  
Leak Cause: UNK  
Leak Source: UNK  
Date Leak Confirmed: 12/15/1999  
Oversight Program: LUST  
Prelim. Site Assessment Workplan Submitted: Not reported  
Preliminary Site Assessment Began: Not reported  
Pollution Characterization Began: Not reported  
Pollution Remediation Plan Submitted: Not reported  
Date Remediation Action Underway: Not reported  
Date Post Remedial Action Monitoring Began: Not reported

Alameda County CS:

Status: Case Closed  
Record Id: RO0000375  
PE: 5602  
Facility Status: Case Closed

D17  
North  
< 1/8  
0.082 mi.  
435 ft.

**CASSANI A J**  
**2429 LINCOLN AVE**  
**OAKLAND, CA**  
**Site 1 of 2 in cluster D**

**EDR Hist Auto 1009012806**  
**N/A**

**Relative:**  
**Lower**  
  
**Actual:**  
**28 ft.**

EDR Historical Auto Stations:  
Name: CASSANI A J  
Year: 1943  
Type: AUTOMOBILE REPAIRING

D18  
NNE  
< 1/8  
0.084 mi.  
443 ft.

**2429 LINCOLN AVE**  
**ALAMEDA, CA 94501**  
**Site 2 of 2 in cluster D**

**EDR Hist Auto 1015357273**  
**N/A**

**Relative:**  
**Lower**  
  
**Actual:**  
**28 ft.**

EDR Historical Auto Stations:  
Name: JERRYS TIRE & AUTO CTR  
Year: 2003  
Address: 2429 LINCOLN AVE  
  
Name: C5 AUTOMOBILE  
Year: 2007  
Address: 2429 LINCOLN AVE  
  
Name: C5 AUTOMOBILE  
Year: 2008  
Address: 2429 LINCOLN AVE  
  
Name: C5 AUTOMOBILE  
Year: 2009  
Address: 2429 LINCOLN AVE

Map ID  
 Direction  
 Distance  
 Elevation

MAP FINDINGS

Site

Database(s)

EDR ID Number  
 EPA ID Number

**(Continued)**

**1015357273**

Name: C5 AUTOMOBILE VOLVO INDPNDNT  
 Year: 2010  
 Address: 2429 LINCOLN AVE

Name: C5 AUTOMOBILE VOLVO INDEPENDENT SRV  
 Year: 2011  
 Address: 2429 LINCOLN AVE

Name: C5 AUTOMOBILE VOLVO INDEPENDENT SRV  
 Year: 2012  
 Address: 2429 LINCOLN AVE

**E19  
 SSW  
 < 1/8  
 0.086 mi.  
 456 ft.**

**DAVIER C V  
 2440 CENTRAL AVE  
 OAKLAND, CA**

**EDR Hist Auto 1009015862  
 N/A**

**Site 1 of 6 in cluster E**

**Relative:  
 Higher**

EDR Historical Auto Stations:

Name: DAVIER C V  
 Year: 1933  
 Type: AUTOMOBILE REPAIRING

**Actual:  
 32 ft.**

**F20  
 SE  
 < 1/8  
 0.090 mi.  
 473 ft.**

**2532 SANTA CLARA AVE  
 ALAMEDA, CA 94501**

**EDR Hist Cleaner 1015028811  
 N/A**

**Site 1 of 2 in cluster F**

**Relative:  
 Higher**

EDR Historical Cleaners:

Name: DRYMASTER DRY CARPET CLEANING  
 Year: 2010  
 Address: 2532 SANTA CLARA AVE

**Actual:  
 30 ft.**

**E21  
 SW  
 < 1/8  
 0.094 mi.  
 494 ft.**

**AUTOMOTIVE AUTO REPAIR  
 2425 CENTRAL AVE  
 ALAMEDA, CA 94501**

**LUST S101306276  
 Alameda County CS  
 HIST CORTESE N/A**

**Site 2 of 6 in cluster E**

**Relative:  
 Higher**

LUST:

Region: STATE  
 Global Id: T0600100129  
 Latitude: 37.7636775  
 Longitude: -122.2415788  
 Case Type: LUST Cleanup Site  
 Status: Completed - Case Closed  
 Status Date: 03/06/1996  
 Lead Agency: ALAMEDA COUNTY LOP  
 Case Worker: Not reported  
 Local Agency: Not reported  
 RB Case Number: 01-0139  
 LOC Case Number: RO0000569  
 File Location: All Files are on GeoTracker or in the Local Agency Database  
 Potential Media Affect: Soil

**Actual:  
 32 ft.**



Map ID  
Direction  
Distance  
Elevation

MAP FINDINGS

Site

Database(s)

EDR ID Number  
EPA ID Number

**AUTOMOTIVE AUTO REPAIR (Continued)**

**S101306276**

Potential Contaminants of Concern: Gasoline  
Site History: Not reported

[Click here to access the California GeoTracker records for this facility:](#)

Contact:

Global Id: T0600100129  
Contact Type: Regional Board Caseworker  
Contact Name: Cherie McCaulou  
Organization Name: SAN FRANCISCO BAY RWQCB (REGION 2)  
Address: 1515 CLAY STREET, SUITE 1400  
City: OAKLAND  
Email: cmccaulou@waterboards.ca.gov  
Phone Number: Not reported

Status History:

Global Id: T0600100129  
Status: Completed - Case Closed  
Status Date: 03/06/1996

Global Id: T0600100129  
Status: Open - Case Begin Date  
Status Date: 10/27/1987

Regulatory Activities:

Global Id: T0600100129  
Action Type: Other  
Date: 10/27/1987  
Action: Leak Reported

LUST REG 2:

Region: 2  
Facility Id: 01-0139  
Facility Status: Case Closed  
Case Number: 4365  
How Discovered: Tank Closure  
Leak Cause: Structure Failure  
Leak Source: Tank  
Date Leak Confirmed: Not reported  
Oversight Program: LUST  
Prelim. Site Assessment Workplan Submitted: 1/29/1988  
Preliminary Site Assessment Began: 2/8/1988  
Pollution Characterization Began: Not reported  
Pollution Remediation Plan Submitted: Not reported  
Date Remediation Action Underway: Not reported  
Date Post Remedial Action Monitoring Began: Not reported

Alameda County CS:

Status: Case Closed  
Record Id: RO0000569  
PE: 5602  
Facility Status: Case Closed

HIST CORTESE:

Map ID  
Direction  
Distance  
Elevation

MAP FINDINGS

Site

Database(s)

EDR ID Number  
EPA ID Number

**AUTOMOTIVE AUTO REPAIR (Continued)**

**S101306276**

Region: CORTESE  
Facility County Code: 1  
Reg By: LTNKA  
Reg Id: 01-0139

**G22**  
**WNW**  
**< 1/8**  
**0.094 mi.**  
**494 ft.**

**MARCH J D**  
**2400 SANTA CLARA AVE**  
**OAKLAND, CA**

**EDR Hist Auto** **1009013823**  
**N/A**

**Site 1 of 2 in cluster G**

**Relative:**  
**Higher**

EDR Historical Auto Stations:

Name: MARCH J D  
Year: 1943

**Actual:**  
**31 ft.**

Type: GASOLINE AND OIL SERVICE STATIONS

**C23**  
**NW**  
**< 1/8**  
**0.094 mi.**  
**496 ft.**

**ACTION DESIGN**  
**1511 PARK ST**  
**ALAMEDA, CA 94501**

**RCRA-SQG** **1000686364**  
**CAD983636374**

**Site 2 of 10 in cluster C**

**Relative:**  
**Higher**

RCRA-SQG:

Date form received by agency: 05/14/1992  
Facility name: ACTION DESIGN  
Facility address: 1511 PARK ST  
ALAMEDA, CA 94501  
EPA ID: CAD983636374  
Mailing address: PARK ST  
ALAMEDA, CA 94501  
Contact: LAURA MAXWELL  
Contact address: 1511 PARK ST  
ALAMEDA, CA 94501  
Contact country: US  
Contact telephone: (510) 748-5385  
Contact email: Not reported  
EPA Region: 09  
Classification: Small Small Quantity Generator  
Description: Handler: generates more than 100 and less than 1000 kg of hazardous waste during any calendar month and accumulates less than 6000 kg of hazardous waste at any time; or generates 100 kg or less of hazardous waste during any calendar month, and accumulates more than 1000 kg of hazardous waste at any time

**Actual:**  
**30 ft.**

Owner/Operator Summary:

Owner/operator name: ACTION DESIGN  
Owner/operator address: 1511 PARK ST  
ALAMEDA, CA 94501  
Owner/operator country: Not reported  
Owner/operator telephone: (510) 748-5385  
Legal status: Private  
Owner/Operator Type: Owner  
Owner/Op start date: Not reported  
Owner/Op end date: Not reported

Map ID  
Direction  
Distance  
Elevation

MAP FINDINGS

Site

Database(s)

EDR ID Number  
EPA ID Number

**ACTION DESIGN (Continued)**

**1000686364**

Handler Activities Summary:

U.S. importer of hazardous waste: No  
Mixed waste (haz. and radioactive): No  
Recycler of hazardous waste: No  
Transporter of hazardous waste: No  
Treater, storer or disposer of HW: No  
Underground injection activity: No  
On-site burner exemption: No  
Furnace exemption: No  
Used oil fuel burner: No  
Used oil processor: No  
User oil refiner: No  
Used oil fuel marketer to burner: No  
Used oil Specification marketer: No  
Used oil transfer facility: No  
Used oil transporter: No

Violation Status: No violations found

**E24  
SW  
< 1/8  
0.096 mi.  
505 ft.**

**STAHL WOODRIDGE CONSTRUCTION  
2428 CENTRAL AVE  
ALAMEDA, CA 94501  
Site 3 of 6 in cluster E**

**LUST S103472149  
N/A**

**Relative:  
Higher**

LUST REG 2:

Region: 2  
Facility Id: 01-1845  
Facility Status: Case Closed  
Case Number: 3910  
How Discovered: Tank Closure  
Leak Cause: UNK  
Leak Source: Tank  
Date Leak Confirmed: Not reported  
Oversight Program: LUST  
Prelim. Site Assessment Workplan Submitted: Not reported  
Preliminary Site Assessment Began: 6/16/1993  
Pollution Characterization Began: Not reported  
Pollution Remediation Plan Submitted: Not reported  
Date Remediation Action Underway: Not reported  
Date Post Remedial Action Monitoring Began: Not reported

**Actual:  
32 ft.**

**E25  
SW  
< 1/8  
0.096 mi.  
505 ft.**

**ALAMEDA ISLANDER MOTEL  
2428 CENTRAL AVE  
ALAMEDA, CA 94601  
Site 4 of 6 in cluster E**

**LUST S110060881  
SLIC N/A  
Alameda County CS  
HIST CORTESE**

**Relative:  
Higher**

LUST:

Region: STATE  
Global Id: T0600101711  
Latitude: 37.763293  
Longitude: -122.24144  
Case Type: LUST Cleanup Site  
Status: Completed - Case Closed  
Status Date: 12/27/2001  
Lead Agency: ALAMEDA COUNTY LOP

**Actual:  
32 ft.**

Map ID  
Direction  
Distance  
Elevation

MAP FINDINGS

Site

Database(s)

EDR ID Number  
EPA ID Number

**ALAMEDA ISLANDER MOTEL (Continued)**

**S110060881**

Case Worker: Not reported  
Local Agency: Not reported  
RB Case Number: 01-1845  
LOC Case Number: RO0000025  
File Location: All Files are on GeoTracker or in the Local Agency Database  
Potential Media Affect: Other Groundwater (uses other than drinking water)  
Potential Contaminants of Concern: Diesel  
Site History: Not reported

[Click here to access the California GeoTracker records for this facility:](#)

Contact:

Global Id: T0600101711  
Contact Type: Regional Board Caseworker  
Contact Name: Cherie McCaulou  
Organization Name: SAN FRANCISCO BAY RWQCB (REGION 2)  
Address: 1515 CLAY STREET, SUITE 1400  
City: OAKLAND  
Email: cmccaulou@waterboards.ca.gov  
Phone Number: Not reported

Status History:

Global Id: T0600101711  
Status: Completed - Case Closed  
Status Date: 12/27/2001

Global Id: T0600101711  
Status: Open - Case Begin Date  
Status Date: 06/21/1993

Regulatory Activities:

Global Id: T0600101711  
Action Type: Other  
Date: 06/21/1993  
Action: Leak Reported

Global Id: T0600101711  
Action Type: REMEDIATION  
Date: 09/09/9999  
Action: Not reported

SLIC:

Region: STATE  
**Facility Status: Completed - Case Closed**  
Status Date: 10/22/2013  
Global Id: T10000003048  
Lead Agency: ALAMEDA COUNTY LOP  
Lead Agency Case Number: RO0003075  
Latitude: 37.7634367063356  
Longitude: -122.241570746033  
Case Type: Cleanup Program Site  
Case Worker: JTW  
Local Agency: ALAMEDA COUNTY LOP  
RB Case Number: Not reported  
File Location: All Files are on GeoTracker or in the Local Agency Database

Map ID  
Direction  
Distance  
Elevation

MAP FINDINGS

Site

Database(s)

EDR ID Number  
EPA ID Number

**ALAMEDA ISLANDER MOTEL (Continued)**

**S110060881**

Potential Media Affected: Other Groundwater (uses other than drinking water), Soil  
Potential Contaminants of Concern: Gasoline  
Site History: The site is currently occupied by the Alameda Islander Motel. A service station formerly occupied the site from as early as 1922 until 1970. The service station was demolished and the tanks reportedly removed in 1970. A fuel leak case (RO0000025) was opened in 1993 in response to the discovery of petroleum hydrocarbons in soil and groundwater from two soil borings. Fuel leak case RO0000025 was closed on December 27, 2001 with risk management measures and restrictions on future land use. Site investigation was completed to address data gaps in the previous site investigations and evaluate the site for residential land use. Redevelopment of the Islander Motel for residential use and construction of two adjacent buildings has been approved. Redevelopment of the site has been completed including removal of soil contamination containing heavy chain petroleum hydrocarbons in the elevator area.

Click here to access the California GeoTracker records for this facility:

Alameda County CS:

Status: Case Closed  
Record Id: RO0000025  
PE: 5602  
Facility Status: Case Closed

Status: Pollution Characterization  
Record Id: RO0003075  
PE: 5502  
Facility Status: Pollution Characterization

Status: Case Closed  
Record Id: RO0003075  
PE: 5502  
Facility Status: Case Closed

HIST CORTESE:

Region: CORTESE  
Facility County Code: 1  
Reg By: LTNKA  
Reg Id: 01-1845

C26  
NNW  
< 1/8  
0.098 mi.  
515 ft.

**BELL CLEANERS / WITTENAU PROPERTY**  
**1534 PARK ST**  
**ALAMEDA, CA 94501**  
**Site 3 of 10 in cluster C**

**SLIC S111293425**  
**Alameda County CS N/A**

Relative:  
Lower

SLIC:

Region: STATE  
Facility Status: **Open - Site Assessment**  
Status Date: 10/31/2011  
Global Id: T10000003362  
Lead Agency: ALAMEDA COUNTY LOP  
Lead Agency Case Number: RO0003080  
Latitude: 37.766215535357  
Longitude: -122.24088460207  
Case Type: Cleanup Program Site

Actual:  
29 ft.

Map ID  
Direction  
Distance  
Elevation

MAP FINDINGS

Site

Database(s)

EDR ID Number  
EPA ID Number

**BELL CLEANERS / WITTENAU PROPERTY (Continued)**

**S111293425**

Case Worker: DR  
Local Agency: ALAMEDA COUNTY LOP  
RB Case Number: Not reported  
File Location: All Files are on GeoTracker or in the Local Agency Database  
Potential Media Affected: Other Groundwater (uses other than drinking water)  
Potential Contaminants of Concern: Tetrachloroethylene (PCE)  
Site History: Not all historic documents for the fuel leak case may be available on GeoTracker. A more complete historic case file for this site is located on the Alameda County Environmental Health website at <https://ehgis.acgov.org/dehpublic/dehpublic.jsp>. A dry cleaner operated in the middle suite of a three unit single-story building. The dry cleanear operated from at least 1968 through 1999. A Phase II investigation, consisting of advancing 4 borings, revealed the presence of tetrachloroethene (PCE), at each of the boring locations. PCE soil concentrations were reported at up to 5.5 mg/kg. One soil sample was reported to contain 1,2,4-trimethylbenzene at a concentration of 0.023 mg/kg. PCE concentrations were reported in all of the grab-groundwater samples in the borings at concentrations of up to 16 micrograms per liter (a%g/L ). The compound tertiary butyl alcohol (TBA) was also reported in the four groundwater samples at concentrations of up to 10 a%g/L.

Click here to access the California GeoTracker records for this facility:

Alameda County CS:

Status: Leak Confirmation  
Record Id: RO0003080  
PE: 5502  
Facility Status: Leak Confirmation

Status: Pollution Characterization  
Record Id: RO0003080  
PE: 5502  
Facility Status: Pollution Charaterization

E27  
SW  
< 1/8  
0.099 mi.  
522 ft.

**COLLINS & ZANAZZI**  
**2425 CENTRAL AVE**  
**OAKLAND, CA**  
**Site 5 of 6 in cluster E**

EDR Hist Auto 1009013721  
N/A

Relative:  
Higher  
Actual:  
32 ft.

EDR Historical Auto Stations:  
Name: COLLINS & ZANAZZI  
Year: 1943  
Type: GASOLINE AND OIL SERVICE STATIONS

MAP FINDINGS

Map ID			
Direction			EDR ID Number
Distance			EPA ID Number
Elevation	Site	Database(s)	

---

<b>28</b> <b>ENE</b> <b>&lt; 1/8</b> <b>0.099 mi.</b> <b>523 ft.</b>	<b>2525 LINCOLN AVE</b> <b>ALAMEDA, CA 94501</b>	<b>EDR Hist Cleaner</b>	<b>1015028629</b> <b>N/A</b>
--	---	-------------------------	---------------------------------

<b>Relative:</b>	EDR Historical Cleaners:	
<b>Lower</b>	Name:	SBS CARPET CLEANING
	Year:	2003
<b>Actual:</b>	Address:	2525 LINCOLN AVE
<b>27 ft.</b>		
	Name:	SBS CARPET CLEANING
	Year:	2006
	Address:	2525 LINCOLN AVE
	Name:	SBS CARPET CLEANING
	Year:	2007
	Address:	2525 LINCOLN AVE
	Name:	SBS CARPET CLEANING
	Year:	2008
	Address:	2525 LINCOLN AVE
	Name:	SBS CARPET CLEANING
	Year:	2009
	Address:	2525 LINCOLN AVE

<b>E29</b> <b>SW</b> <b>&lt; 1/8</b> <b>0.099 mi.</b> <b>524 ft.</b>	<b>KENNEDY K C</b> <b>2424 CENTRAL AVE</b> <b>OAKLAND, CA</b>	<b>EDR Hist Auto</b>	<b>1009014346</b> <b>N/A</b>
--	---	----------------------	---------------------------------

<b>Relative:</b>	EDR Historical Auto Stations:	
<b>Higher</b>	Name:	PIERSON & KERN
	Year:	1925
<b>Actual:</b>	Type:	AUTOMOBILE REPAIRERS
<b>32 ft.</b>		
	Name:	KENNEDY K C
	Year:	1928
	Type:	AUTOMOBILE REPAIRING AND SERVICE STATIONS

<b>C30</b> <b>NNW</b> <b>&lt; 1/8</b> <b>0.106 mi.</b> <b>558 ft.</b>	<b>BP</b> <b>1541 PARK ST.</b> <b>ALAMEDA, CA 94501</b>	<b>UST</b>	<b>U004048876</b> <b>N/A</b>
---	---	------------	---------------------------------

<b>Relative:</b>	UST:	
<b>Lower</b>	Facility ID:	01-000-039631
	Permitting Agency:	SAN LEANDRO, CITY OF
<b>Actual:</b>	Latitude:	37.767861
<b>29 ft.</b>	Longitude:	-122.239999



Map ID  
Direction  
Distance  
Elevation

MAP FINDINGS

Site

Database(s)

EDR ID Number  
EPA ID Number

C31  
NNW  
< 1/8  
0.106 mi.  
558 ft.

TOSCO NORTHWEST CO NO 11266  
1541 PARK ST  
ALAMEDA, CA 94501

RCRA-SQG 1000985263  
CA0001036995

Site 5 of 10 in cluster C

Relative:  
Lower

RCRA-SQG:

Date form received by agency: 02/09/1995

Facility name: TOSCO NORTHWEST CO NO 11266

Facility address: 1541 PARK ST  
ALAMEDA, CA 94501

EPA ID: CA0001036995  
Mailing address: UNION ST SUITE 2500  
SEATTLE, WA 98101

Contact: LYNN SHUN  
Contact address: 601 UNION ST SUITE 2500  
SEATTLE, WA 98101

Contact country: US  
Contact telephone: (206) 442-7193  
Contact email: Not reported

EPA Region: 09  
Classification: Small Small Quantity Generator

Description: Handler: generates more than 100 and less than 1000 kg of hazardous waste during any calendar month and accumulates less than 6000 kg of hazardous waste at any time; or generates 100 kg or less of hazardous waste during any calendar month, and accumulates more than 1000 kg of hazardous waste at any time

Owner/Operator Summary:

Owner/operator name: TOSCO NORTHWEST COMPANY  
Owner/operator address: 601 UNION ST SUITE 2500  
SEATTLE, WA 98101

Owner/operator country: Not reported  
Owner/operator telephone: (206) 442-7000  
Legal status: Private

Owner/Operator Type: Owner  
Owner/Op start date: Not reported  
Owner/Op end date: Not reported

Handler Activities Summary:

U.S. importer of hazardous waste: No  
Mixed waste (haz. and radioactive): No  
Recycler of hazardous waste: No  
Transporter of hazardous waste: No  
Treater, storer or disposer of HW: No  
Underground injection activity: No  
On-site burner exemption: No  
Furnace exemption: No  
Used oil fuel burner: No  
Used oil processor: No  
Used oil refiner: No  
Used oil fuel marketer to burner: No  
Used oil Specification marketer: No  
Used oil transfer facility: No  
Used oil transporter: No

Violation Status: No violations found

Map ID  
Direction  
Distance  
Elevation

MAP FINDINGS

Site

Database(s)

EDR ID Number  
EPA ID Number

**C32** BP OIL CO FACILITY #11266  
**NNW** 1541 PARK ST  
**< 1/8** ALAMEDA, CA 94501  
**0.106 mi.**  
**558 ft.** Site 6 of 10 in cluster C

**LUST** S101579972  
**Alameda County CS**  
**SWEEPS UST**  
**CA FID UST**  
**HIST CORTESE**  
N/A

**Relative:**  
**Lower**

LUST:

**Actual:**  
**29 ft.**

Region: STATE  
Global Id: T0600100207  
Latitude: 37.7665420654379  
Longitude: -122.241241335869  
Case Type: LUST Cleanup Site  
Status: Completed - Case Closed  
Status Date: 06/11/2013  
Lead Agency: ALAMEDA COUNTY LOP  
Case Worker: DR  
Local Agency: ALAMEDA COUNTY LOP  
RB Case Number: 01-0221  
LOC Case Number: RO0000318  
File Location: All Files are on GeoTracker or in the Local Agency Database  
Potential Media Affect: Other Groundwater (uses other than drinking water)  
Potential Contaminants of Concern: Gasoline  
Site History: In September 15, 1987, three gasoline USTs and one waste UST were removed from the site and replaced with double walled fiberglass UST. Elevated concentrations of petroleum hydrocarbons were detected in compliance soil samples and free product concentrations were detected in groundwater samples. Renovation of product dispensers and associated underground piping was also reportedly conducted at the site in September 1990 however no report was found to document this in the case files. In 1999 the product dispensers and associated underground piping was removed and replaced. In 1988 and 1989, Kaprealian Engineering installed six GW monitoring wells (MW-1 through MW-6) at the site. In 1992, a groundwater extraction system including recovery well RW-1 began operating at the site. In 1995, the treatment system operation ceased and ORC socks were installed. Groundwater monitoring was conducted from October 1988 until October 2001 when it was discontinued pending review of a case closure request. Four subsequent events were conducted in October 2006, June 2009, March 2010 and July 2010. Verification soil sampling was conducted in September 2009 and then again in October 2010 to assess soil conditions in the area of historic sidewall sample locations C-1 and W.O.-1 obtained during the UST removals in 1987. The site is currently in the process of being closed under the Low Threat Closure Policy. The site is currently an active 76-brand retail gasoline service station. Properties surrounding the site are primarily commercial and retail.

[Click here to access the California GeoTracker records for this facility:](#)

Contact:

Global Id: T0600100207  
Contact Type: Regional Board Caseworker  
Contact Name: Cherie McCaulou  
Organization Name: SAN FRANCISCO BAY RWQCB (REGION 2)  
Address: 1515 CLAY STREET, SUITE 1400  
City: OAKLAND  
Email: cmccaulou@waterboards.ca.gov  
Phone Number: Not reported

Map ID  
Direction  
Distance  
Elevation

MAP FINDINGS

Site

Database(s)

EDR ID Number  
EPA ID Number

**BP OIL CO FACILITY #11266 (Continued)**

**S101579972**

Status History:

Global Id: T0600100207  
Status: Completed - Case Closed  
Status Date: 06/11/2013

Global Id: T0600100207  
Status: Open - Case Begin Date  
Status Date: 09/15/1987

Global Id: T0600100207  
Status: Open - Eligible for Closure  
Status Date: 01/08/2013

Global Id: T0600100207  
Status: Open - Site Assessment  
Status Date: 09/15/1987

Global Id: T0600100207  
Status: Open - Verification Monitoring  
Status Date: 09/03/2009

Regulatory Activities:

Global Id: T0600100207  
Action Type: ENFORCEMENT  
Date: 07/31/2012  
Action: Staff Letter - #20120731

Global Id: T0600100207  
Action Type: ENFORCEMENT  
Date: 07/31/2012  
Action: Notification - Public Notice of Case Closure - #20120731

Global Id: T0600100207  
Action Type: ENFORCEMENT  
Date: 04/08/2009  
Action: Staff Letter - #20090408

Global Id: T0600100207  
Action Type: ENFORCEMENT  
Date: 08/13/2010  
Action: Technical Correspondence / Assistance / Other - #20100813

Global Id: T0600100207  
Action Type: ENFORCEMENT  
Date: 07/24/2009  
Action: Staff Letter - #20090724

Global Id: T0600100207  
Action Type: Other  
Date: 09/15/1987  
Action: Leak Discovery

Global Id: T0600100207  
Action Type: ENFORCEMENT  
Date: 10/16/2008  
Action: Technical Correspondence / Assistance / Other - #20081016

Map ID  
Direction  
Distance  
Elevation

MAP FINDINGS

Site

Database(s)

EDR ID Number  
EPA ID Number

**BP OIL CO FACILITY #11266 (Continued)**

**S101579972**

Global Id:	T0600100207
Action Type:	ENFORCEMENT
Date:	09/03/2009
Action:	Staff Letter - #20090903
Global Id:	T0600100207
Action Type:	RESPONSE
Date:	07/07/2009
Action:	Soil and Water Investigation Report
Global Id:	T0600100207
Action Type:	RESPONSE
Date:	11/02/2009
Action:	Soil and Water Investigation Workplan
Global Id:	T0600100207
Action Type:	Other
Date:	09/15/1987
Action:	Leak Reported
Global Id:	T0600100207
Action Type:	ENFORCEMENT
Date:	07/01/1994
Action:	* Historical Enforcement - #UNK
Global Id:	T0600100207
Action Type:	RESPONSE
Date:	11/27/2012
Action:	Well Destruction Report
Global Id:	T0600100207
Action Type:	RESPONSE
Date:	01/18/2013
Action:	Other Report / Document
Global Id:	T0600100207
Action Type:	ENFORCEMENT
Date:	06/11/2013
Action:	Closure/No Further Action Letter - #20130611
Global Id:	T0600100207
Action Type:	RESPONSE
Date:	01/18/2013
Action:	Other Report / Document
Global Id:	T0600100207
Action Type:	RESPONSE
Date:	04/03/2013
Action:	Well Destruction Report
Global Id:	T0600100207
Action Type:	ENFORCEMENT
Date:	01/03/2013
Action:	Notice to Comply - #20130103
Global Id:	T0600100207
Action Type:	RESPONSE

Map ID  
Direction  
Distance  
Elevation

MAP FINDINGS

Site

Database(s)

EDR ID Number  
EPA ID Number

**BP OIL CO FACILITY #11266 (Continued)**

**S101579972**

Date: 12/01/2010  
Action: Soil and Water Investigation Report

Global Id: T0600100207  
Action Type: ENFORCEMENT  
Date: 09/02/2010  
Action: Staff Letter - #20100902

Global Id: T0600100207  
Action Type: RESPONSE  
Date: 10/11/2011  
Action: Clean Up Fund - 5-Year Review Summary

Global Id: T0600100207  
Action Type: Other  
Date: 09/15/1987  
Action: Leak Stopped

**LUST REG 2:**

Region: 2  
Facility Id: 01-0221  
Facility Status: Pollution Characterization  
Case Number: 624  
How Discovered: Tank Closure  
Leak Cause: Structure Failure  
Leak Source: Tank  
Date Leak Confirmed: Not reported  
Oversight Program: LUST  
Prelim. Site Assessment Workplan Submitted: 10/12/1987  
Preliminary Site Assessment Began: 2/9/1988  
Pollution Characterization Began: 3/22/1989  
Pollution Remediation Plan Submitted: Not reported  
Date Remediation Action Underway: Not reported  
Date Post Remedial Action Monitoring Began: Not reported

**Alameda County CS:**

Status: Pollution Characterization  
Record Id: RO0000318  
PE: 5602  
Facility Status: Pollution Characterization

Status: Case Closed  
Record Id: RO0000318  
PE: 5602  
Facility Status: Case Closed

**SWEEPS UST:**

Status: Active  
Comp Number: 39631  
Number: 1  
Board Of Equalization: 44-000400  
Referral Date: 03-07-91  
Action Date: 03-07-91  
Created Date: 02-29-88  
Owner Tank Id: 1

Map ID  
Direction  
Distance  
Elevation

MAP FINDINGS

Site

Database(s)

EDR ID Number  
EPA ID Number

**BP OIL CO FACILITY #11266 (Continued)**

**S101579972**

SWRCB Tank Id: 01-000-039631-000001  
Tank Status: A  
Capacity: 12000  
Active Date: 03-07-91  
Tank Use: M.V. FUEL  
STG: P  
Content: REG UNLEADED  
Number Of Tanks: 4

Status: Active  
Comp Number: 39631  
Number: 1  
Board Of Equalization: 44-000400  
Referral Date: 03-07-91  
Action Date: 03-07-91  
Created Date: 02-29-88  
Owner Tank Id: 2  
SWRCB Tank Id: 01-000-039631-000002  
Tank Status: A  
Capacity: 10000  
Active Date: 03-07-91  
Tank Use: M.V. FUEL  
STG: P  
Content: LEADED  
Number Of Tanks: Not reported

Status: Active  
Comp Number: 39631  
Number: 1  
Board Of Equalization: 44-000400  
Referral Date: 03-07-91  
Action Date: 03-07-91  
Created Date: 02-29-88  
Owner Tank Id: 3  
SWRCB Tank Id: 01-000-039631-000003  
Tank Status: A  
Capacity: 10000  
Active Date: 03-07-91  
Tank Use: M.V. FUEL  
STG: P  
Content: REG UNLEADED  
Number Of Tanks: Not reported

Status: Active  
Comp Number: 39631  
Number: 1  
Board Of Equalization: 44-000400  
Referral Date: 03-07-91  
Action Date: 03-07-91  
Created Date: 02-29-88  
Owner Tank Id: 4  
SWRCB Tank Id: 01-000-039631-000004  
Tank Status: A  
Capacity: 600  
Active Date: 03-07-91  
Tank Use: OIL  
STG: W

Map ID  
Direction  
Distance  
Elevation

MAP FINDINGS

Site

Database(s)

EDR ID Number  
EPA ID Number

**BP OIL CO FACILITY #11266 (Continued)**

**S101579972**

Content: WASTE OIL  
Number Of Tanks: Not reported

CA FID UST:

Facility ID: 01000355  
Regulated By: UTNKA  
Regulated ID: 00039631  
Cortese Code: Not reported  
SIC Code: Not reported  
Facility Phone: 4155216355  
Mail To: Not reported  
Mailing Address: 2868 PROSPECT PARK DR  
Mailing Address 2: Not reported  
Mailing City,St,Zip: ALAMEDA 94501  
Contact: Not reported  
Contact Phone: Not reported  
DUNs Number: Not reported  
NPDES Number: Not reported  
EPA ID: Not reported  
Comments: Not reported  
Status: Active

HIST CORTESE:

Region: CORTESE  
Facility County Code: 1  
Reg By: LTNKA  
Reg Id: 01-0221

**C33  
NNW  
< 1/8  
0.106 mi.  
558 ft.**

**1541 PARK ST  
ALAMEDA, CA 94501**

**Site 7 of 10 in cluster C**

**EDR Hist Auto 1015245524  
N/A**

**Relative:  
Lower**

EDR Historical Auto Stations:

Name: PARKS B P GAS STATION  
Year: 1999  
Address: 1541 PARK ST

**Actual:  
29 ft.**

Name: PARKS B P GAS STATION  
Year: 2000  
Address: 1541 PARK ST

Name: PARKS B P GAS STATION  
Year: 2001  
Address: 1541 PARK ST

Name: PARKS BP  
Year: 2002  
Address: 1541 PARK ST

Name: ALAMEDA ALFA AUTO REPAIRS  
Year: 2003  
Address: 1541 PARK ST

Name: PARKS 76 GAS STATION  
Year: 2004



Map ID  
Direction  
Distance  
Elevation

MAP FINDINGS

Site

Database(s)

EDR ID Number  
EPA ID Number

(Continued)

1015245524

Address: 1541 PARK ST  
Name: PARKS 76 GAS STATION  
Year: 2005  
Address: 1541 PARK ST  
Name: PARKS 76 GAS STATION  
Year: 2006  
Address: 1541 PARK ST  
Name: ALAMEDA ALFA AUTO REPAIR  
Year: 2007  
Address: 1541 PARK ST  
Name: ALAMEDA ALFA AUTO  
Year: 2008  
Address: 1541 PARK ST  
Name: ALAMEDA ALFA AUTO  
Year: 2009  
Address: 1541 PARK ST  
Name: ALAMEDA 76 GAS STATION  
Year: 2010  
Address: 1541 PARK ST  
Name: ALAMEDA 76 GAS STATION  
Year: 2011  
Address: 1541 PARK ST  
Name: ALAMEDA ALFA AUTO  
Year: 2012  
Address: 1541 PARK ST

C34  
NNW  
< 1/8  
0.106 mi.  
558 ft.

ALAMEDA ALFA 76  
1541 PARK ST  
ALAMEDA, CA  
Site 8 of 10 in cluster C

UST U003973615  
N/A

Relative:  
Lower

ALAMEDA CO. UST:

Facility ID: FA0300318

Facility Status: Active

Actual:  
29 ft.

Program Element: 4104

Description: UNDERGROUND STORAGE TANK 4 CONTAINERS

Inspection Date: 08/24/2016

Closed: Not reported

Owner Name: M Power Inc.

Owner ID: OW0306336

Fstatus Decode: Open

Map ID  
Direction  
Distance  
Elevation

MAP FINDINGS

Site

Database(s) EDR ID Number  
EPA ID Number

**C35**      **MOBIL SERVICE STATION**  
**NNW**      **1541 PARK ST**  
**< 1/8**      **ALAMEDA, CA 94501**  
**0.106 mi.**  
**558 ft.**      **Site 9 of 10 in cluster C**

**HIST UST**      **U001596149**  
                         **N/A**

**Relative:**  
**Lower**

HIST UST:

**Actual:**  
**29 ft.**

Region:	STATE
Facility ID:	00000039631
Facility Type:	Gas Station
Other Type:	Not reported
Contact Name:	HO Y. PARK
Telephone:	4155216355
Owner Name:	MOBIL OIL CORPORATION
Owner Address:	612 SO. FLOWER STREET
Owner City,St,Zip:	LOS ANGELES, CA 90017
Total Tanks:	0004
Tank Num:	001
Container Num:	1
Year Installed:	1979
Tank Capacity:	00010000
Tank Used for:	PRODUCT
Type of Fuel:	UNLEADED
Container Construction Thickness:	Not reported
Leak Detection:	Visual, Stock Inventor, Pressure Test
Tank Num:	002
Container Num:	2
Year Installed:	1979
Tank Capacity:	00008000
Tank Used for:	PRODUCT
Type of Fuel:	REGULAR
Container Construction Thickness:	Not reported
Leak Detection:	Visual, Stock Inventor, Pressure Test
Tank Num:	003
Container Num:	3
Year Installed:	1972
Tank Capacity:	00006000
Tank Used for:	PRODUCT
Type of Fuel:	06
Container Construction Thickness:	Not reported
Leak Detection:	Visual, Stock Inventor, Pressure Test
Tank Num:	004
Container Num:	4
Year Installed:	1956
Tank Capacity:	00000285
Tank Used for:	WASTE
Type of Fuel:	WASTE OIL
Container Construction Thickness:	Not reported
Leak Detection:	Visual

MAP FINDINGS

Map ID  
Direction  
Distance  
Elevation

Site

Database(s)

EDR ID Number  
EPA ID Number

**C36**  
**NW**  
**< 1/8**  
**0.108 mi.**  
**568 ft.**

**2326 TIMES WAY**  
**ALAMEDA, CA 94501**  
  
**Site 10 of 10 in cluster C**

**EDR Hist Auto**    **1015347814**  
**N/A**

**Relative:**  
**Higher**  
  
**Actual:**  
**30 ft.**

EDR Historical Auto Stations:  
Name:                    COMPLETE AUTOMOTIVE REPAIR SVC  
Year:                    2010  
Address:                2326 TIMES WAY

**37**  
**South**  
**< 1/8**  
**0.114 mi.**  
**601 ft.**

**CELIA HARRIS TRUST**  
**2521 CENTRAL AVE**  
**ALAMEDA, CA 94501**

**LUST**    **S100849724**  
**Alameda County CS**    **N/A**  
**SWEEPS UST**  
**HIST CORTESE**

**Relative:**  
**Higher**  
  
**Actual:**  
**31 ft.**

LUST:  
Region:                    STATE  
Global Id:                T0600101620  
Latitude:                37.7633579  
Longitude:              -122.239827  
Case Type:              LUST Cleanup Site  
Status:                  Completed - Case Closed  
Status Date:            06/26/1993  
Lead Agency:            ALAMEDA COUNTY LOP  
Case Worker:            Not reported  
Local Agency:           Not reported  
RB Case Number:        01-1750  
LOC Case Number:       RO0000986  
File Location:           All Files are on GeoTracker or in the Local Agency Database  
Potential Media Affect: Other Groundwater (uses other than drinking water)  
Potential Contaminants of Concern: Diesel  
Site History:            Not reported

[Click here to access the California GeoTracker records for this facility:](#)

Contact:  
Global Id:                T0600101620  
Contact Type:            Regional Board Caseworker  
Contact Name:           Cherie McCaulou  
Organization Name:     SAN FRANCISCO BAY RWQCB (REGION 2)  
Address:                1515 CLAY STREET, SUITE 1400  
City:                    OAKLAND  
Email:                    cmccaulou@waterboards.ca.gov  
Phone Number:         Not reported

Status History:  
Global Id:                T0600101620  
Status:                  Completed - Case Closed  
Status Date:            06/26/1993  
  
Global Id:                T0600101620  
Status:                  Open - Case Begin Date  
Status Date:            04/30/1993

Regulatory Activities:  
Global Id:                T0600101620  
Action Type:            Other

Map ID  
Direction  
Distance  
Elevation

MAP FINDINGS

Site

Database(s)

EDR ID Number  
EPA ID Number

**CELIA HARRIS TRUST (Continued)**

**S100849724**

Date: 04/30/1993  
Action: Leak Reported

Global Id: T0600101620  
Action Type: REMEDIATION  
Date: 09/09/9999  
Action: Not reported

**LUST REG 2:**

Region: 2  
Facility Id: 01-1750  
Facility Status: Case Closed  
Case Number: 4580  
How Discovered: Tank Closure  
Leak Cause: UNK  
Leak Source: Tank  
Date Leak Confirmed: 5/4/1993  
Oversight Program: LUST  
Prelim. Site Assessment Wokplan Submitted: Not reported  
Preliminary Site Assessment Began: Not reported  
Pollution Characterization Began: Not reported  
Pollution Remediation Plan Submitted: Not reported  
Date Remediation Action Underway: Not reported  
Date Post Remedial Action Monitoring Began: Not reported

**Alameda County CS:**

Status: Case Closed  
Record Id: RO0000986  
PE: 5602  
Facility Status: Case Closed

**SWEEPS UST:**

Status: Not reported  
Comp Number: 11711  
Number: Not reported  
Board Of Equalization: Not reported  
Referral Date: Not reported  
Action Date: Not reported  
Created Date: Not reported  
Owner Tank Id: Not reported  
SWRCB Tank Id: 01-000-011711-000001  
Tank Status: Not reported  
Capacity: 1500  
Active Date: Not reported  
Tank Use: OIL  
STG: PRODUCT  
Content: HEATING OIL  
Number Of Tanks: 1

**HIST CORTESE:**

Region: CORTESE  
Facility County Code: 1  
Reg By: LTNKA  
Reg Id: 01-1750

MAP FINDINGS

Map ID  
Direction  
Distance  
Elevation

Site

Database(s)

EDR ID Number  
EPA ID Number

**F38** **SE** **2545 SANTA CLARA AVE** **EDR Hist Cleaner** **1015029014**  
**< 1/8** **ALAMEDA, CA 94501** **N/A**  
**0.118 mi.**  
**622 ft.** **Site 2 of 2 in cluster F**

**Relative:** EDR Historical Cleaners:  
**Lower** Name: ALAMEDA WASHETTE & CLEANERS  
Year: 2002  
**Actual:** Address: 2545 SANTA CLARA AVE  
**29 ft.**

**39** **GOOD CHEVROLET PARCEL A** **LUST** **S113482341**  
**NNW** **1600 PARK ST** **Alameda County CS** **N/A**  
**< 1/8** **ALAMEDA, CA 94501**  
**0.120 mi.**  
**633 ft.**

**Relative:** LUST:  
**Lower** Region: STATE  
Global Id: T10000004754  
**Actual:** Latitude: 37.7668703905758  
Longitude: -122.240232272491  
Case Type: LUST Cleanup Site  
Status: Completed - Case Closed  
Status Date: 08/06/2014  
Lead Agency: ALAMEDA COUNTY LOP  
Case Worker: KLD  
Local Agency: ALAMEDA COUNTY LOP  
RB Case Number: Not reported  
LOC Case Number: RO0003112  
File Location: All Files are on GeoTracker or in the Local Agency Database  
Potential Media Affect: Other Groundwater (uses other than drinking water), Soil, Soil Vapor  
Potential Contaminants of Concern: Gasoline, MTBE / TBA / Other Fuel Oxygenates, Waste Oil / Motor / Hydraulic / Lubricating  
Site History: Two generations of underground storage tank (UST) systems containing gasoline and waste oil were located at the former Good Chevrolet Auto Dealership. Fuel Leak Case RO0000008 was opened by Alameda County Environmental Health (ACEH) in 1986 due to the discovery of a release of petroleum hydrocarbons after the removal of the two first generation USTs (a 300-gallon waste oil tank and 500-gallon gasoline tank) located in the northern part of the site. In July 2011, three soil borings were advanced adjacent to the three second generation USTs (a 10,000-gallon gasoline tank, a 4,000-gallon gasoline tank, and a 500-gallon waste oil tank) installed in the 1980s in the southern portion of the site. The analytical results from soil and grab groundwater samples did not find evidence that a release had occurred. In November 2011, the second generation USTs were removed. Holes were not observed in the three USTs during removal and petroleum hydrocarbons were not detected in soil samples collected beneath the two gasoline USTs or dispensers. However, a grab groundwater sample collected from the gasoline tank pit detected Total Petroleum Hydrocarbons as gasoline (TPHG) and benzene. Soil beneath the waste oil tank had odor and visual evidence of petroleum hydrocarbon impact. A soil sample collected beneath the waste oil tank at a depth of 9 feet detected TPHG, TPH as diesel (TPHD), and Petroleum Oil and Grease (POG). The waste oil pit was overexcavated to a depth of 11 feet, resampled, and no detections of TPHG, TPHD or POG were found. Due the low concentrations of petroleum hydrocarbons detected in soil and groundwater in the vicinity of the second generation tanks on Parcel A, ACEH opened a new Fuel Leak Case

Map ID  
Direction  
Distance  
Elevation

MAP FINDINGS

Site

Database(s)

EDR ID Number  
EPA ID Number

**GOOD CHEVROLET PARCEL A (Continued)**

**S113482341**

(RO0003112) to decouple Parcel A from Parcel B and allow separate development of each parcel. During the start of site grading, two USTs were discovered; tank removal occurred 10/29/2013 and a work plan for interim remedial action (overexcavation) was submitted to ACEH on 10/31/2013

[Click here to access the California GeoTracker records for this facility:](#)

**Contact:**

Global Id: T10000004754  
Contact Type: Regional Board Caseworker  
Contact Name: Cherie McCaulou  
Organization Name: SAN FRANCISCO BAY RWQCB (REGION 2)  
Address: 1515 CLAY STREET, SUITE 1400  
City: OAKLAND  
Email: cmccaulou@waterboards.ca.gov  
Phone Number: Not reported

Global Id: T10000004754  
Contact Type: Local Agency Caseworker  
Contact Name: KAREL DETTERMAN  
Organization Name: ALAMEDA COUNTY LOP  
Address: 1131 Harbor Bay Parkway  
City: ALAMEDA  
Email: karel.detterman@acgov.org  
Phone Number: 5105676708

**Status History:**

Global Id: T10000004754  
Status: Completed - Case Closed  
Status Date: 08/06/2014

Global Id: T10000004754  
Status: Open - Assessment & Interim Remedial Action  
Status Date: 10/31/2013

Global Id: T10000004754  
Status: Open - Case Begin Date  
Status Date: 10/01/1986

Global Id: T10000004754  
Status: Open - Eligible for Closure  
Status Date: 05/17/2013

Global Id: T10000004754  
Status: Open - Eligible for Closure  
Status Date: 06/23/2014

Global Id: T10000004754  
Status: Open - Site Assessment  
Status Date: 05/17/2013

**Regulatory Activities:**

Global Id: T10000004754  
Action Type: ENFORCEMENT  
Date: 08/06/2014  
Action: Closure/No Further Action Letter - #20140806

Map ID  
Direction  
Distance  
Elevation

MAP FINDINGS

Site

Database(s)

EDR ID Number  
EPA ID Number

**GOOD CHEVROLET PARCEL A (Continued)**

**S113482341**

Global Id:	T10000004754
Action Type:	RESPONSE
Date:	06/10/2013
Action:	Request for Closure - Regulator Responded
Global Id:	T10000004754
Action Type:	ENFORCEMENT
Date:	11/05/2013
Action:	Staff Letter - #20131105
Global Id:	T10000004754
Action Type:	RESPONSE
Date:	12/06/2013
Action:	Unauthorized Release Form
Global Id:	T10000004754
Action Type:	RESPONSE
Date:	01/06/2013
Action:	Soil and Water Investigation Workplan - Regulator Responded
Global Id:	T10000004754
Action Type:	RESPONSE
Date:	01/06/2013
Action:	Tank Removal Report / UST Sampling Report
Global Id:	T10000004754
Action Type:	RESPONSE
Date:	04/24/2014
Action:	Request for Closure - Regulator Responded
Global Id:	T10000004754
Action Type:	ENFORCEMENT
Date:	02/07/2014
Action:	Staff Letter - #20140207
Global Id:	T10000004754
Action Type:	Other
Date:	11/22/2011
Action:	Leak Stopped
Global Id:	T10000004754
Action Type:	Other
Date:	03/15/2013
Action:	Leak Reported
Global Id:	T10000004754
Action Type:	ENFORCEMENT
Date:	08/09/2013
Action:	Staff Letter - #20130809
Global Id:	T10000004754
Action Type:	ENFORCEMENT
Date:	05/06/2014
Action:	Staff Letter - #20140506
Global Id:	T10000004754
Action Type:	ENFORCEMENT

Map ID  
Direction  
Distance  
Elevation

MAP FINDINGS

Site

Database(s)

EDR ID Number  
EPA ID Number

**GOOD CHEVROLET PARCEL A (Continued)**

**S113482341**

Date: 08/06/2014  
Action: Closure/No Further Action Letter - #20140806  
  
Global Id: T10000004754  
Action Type: Other  
Date: 03/15/2013  
Action: Leak Discovery

Alameda County CS:

Status: Leak Confirmation  
Record Id: RO0003112  
PE: 5602  
Facility Status: Leak Confirmation

Status: Case Closed  
Record Id: RO0003112  
PE: 5602  
Facility Status: Case Closed

**H40**  
**WSW**  
**< 1/8**  
**0.122 mi.**  
**644 ft.**

**DICK E C & CO**  
**2408 CENTRAL AVE**  
**OAKLAND, CA**

**EDR Hist Auto 1009012623**  
**N/A**

**Site 1 of 4 in cluster H**

**Relative:**  
**Higher**

EDR Historical Auto Stations:

Name: DICK E C & CO  
Year: 1925  
Type: AUTOMOBILE REPAIRERS

**Actual:**  
**33 ft.**

Name: DICK E C & CO  
Year: 1928  
Type: AUTOMOBILE REPAIRING AND SERVICE STATIONS

Name: ACME GARAGE  
Year: 1933  
Type: AUTOMOBILE REPAIRING

**G41**  
**WNW**  
**1/8-1/4**  
**0.146 mi.**  
**770 ft.**

**CVS PHARMACY #9128**  
**2314 SANTA CLARA AVE**  
**ALAMEDA, CA 94501**

**RCRA-LQG 1015740271**  
**CAR000229559**

**Site 2 of 2 in cluster G**

**Relative:**  
**Higher**

RCRA-LQG:

Date form received by agency: 03/01/2014  
Facility name: CVS PHARMACY #9128  
Facility address: 2314 SANTA CLARA AVE  
ALAMEDA, CA 94501  
EPA ID: CAR000229559  
Mailing address: CVS DR-23062A  
WOONSOCKET, CA 02895  
Contact: WENDY L BRANT  
Contact address: CVS DR-23062A  
WOONSOCKET, RI 02895

**Actual:**  
**31 ft.**



Map ID  
Direction  
Distance  
Elevation

MAP FINDINGS

Site

Database(s)

EDR ID Number  
EPA ID Number

**CVS PHARMACY #9128 (Continued)**

**1015740271**

Contact country: Not reported  
Contact telephone: (401) 770-7457  
Contact email: WENDY.BRANT@CVSCAREMARK.COM  
EPA Region: 09  
Classification: Large Quantity Generator  
Description: Handler: generates 1,000 kg or more of hazardous waste during any calendar month; or generates more than 1 kg of acutely hazardous waste during any calendar month; or generates more than 100 kg of any residue or contaminated soil, waste or other debris resulting from the cleanup of a spill, into or on any land or water, of acutely hazardous waste during any calendar month; or generates 1 kg or less of acutely hazardous waste during any calendar month, and accumulates more than 1 kg of acutely hazardous waste at any time; or generates 100 kg or less of any residue or contaminated soil, waste or other debris resulting from the cleanup of a spill, into or on any land or water, of acutely hazardous waste during any calendar month, and accumulates more than 100 kg of that material at any time

Owner/Operator Summary:

Owner/operator name: LONGS DRUG STORES CALIFORNIA LLC  
Owner/operator address: Not reported  
Not reported  
Owner/operator country: US  
Owner/operator telephone: Not reported  
Legal status: Private  
Owner/Operator Type: Operator  
Owner/Op start date: 10/22/2008  
Owner/Op end date: Not reported

Owner/operator name: LONGS DRUG STORES CALIFORNIA, LLC  
Owner/operator address: Not reported  
Not reported  
Owner/operator country: Not reported  
Owner/operator telephone: Not reported  
Legal status: Private  
Owner/Operator Type: Operator  
Owner/Op start date: 10/22/2008  
Owner/Op end date: Not reported

Owner/operator name: LONGS DRUG STORES CALIFORNIA, LLC  
Owner/operator address: CVS DR-23062A  
WOONSOCKET, RI 02895  
Owner/operator country: Not reported  
Owner/operator telephone: (401) 765-1500  
Legal status: Private  
Owner/Operator Type: Owner  
Owner/Op start date: 10/22/2008  
Owner/Op end date: Not reported

Owner/operator name: LONGS DRUG STORES CALIFORNIA LLC  
Owner/operator address: ONE CVS DR  
WOONSOCKET, RI 02895  
Owner/operator country: US  
Owner/operator telephone: 401-765-1500  
Legal status: Private  
Owner/Operator Type: Owner  
Owner/Op start date: 10/22/2008

Map ID  
Direction  
Distance  
Elevation

MAP FINDINGS

Site

Database(s)

EDR ID Number  
EPA ID Number

**CVS PHARMACY #9128 (Continued)**

**1015740271**

Owner/Op end date: Not reported

Handler Activities Summary:

U.S. importer of hazardous waste: No  
Mixed waste (haz. and radioactive): No  
Recycler of hazardous waste: No  
Transporter of hazardous waste: No  
Treater, storer or disposer of HW: No  
Underground injection activity: No  
On-site burner exemption: No  
Furnace exemption: No  
Used oil fuel burner: No  
Used oil processor: No  
User oil refiner: No  
Used oil fuel marketer to burner: No  
Used oil Specification marketer: No  
Used oil transfer facility: No  
Used oil transporter: No

. Waste code: 122  
. Waste name: 122

. Waste code: 123  
. Waste name: 123

. Waste code: 131  
. Waste name: 131

. Waste code: 134  
. Waste name: 134

. Waste code: 141  
. Waste name: 141

. Waste code: 181  
. Waste name: 181

. Waste code: 214  
. Waste name: 214

. Waste code: 311  
. Waste name: 311

. Waste code: 331  
. Waste name: 331

. Waste code: 352  
. Waste name: 352

. Waste code: 541  
. Waste name: 541

. Waste code: 561  
. Waste name: 561

. Waste code: 791  
. Waste name: 791

Map ID  
Direction  
Distance  
Elevation

MAP FINDINGS

Site

Database(s)

EDR ID Number  
EPA ID Number

CVS PHARMACY #9128 (Continued)

1015740271

- . Waste code: D001
- . Waste name: IGNITABLE WASTE
  
- . Waste code: D002
- . Waste name: CORROSIVE WASTE
  
- . Waste code: D004
- . Waste name: ARSENIC
  
- . Waste code: D005
- . Waste name: BARIUM
  
- . Waste code: D006
- . Waste name: CADMIUM
  
- . Waste code: D007
- . Waste name: CHROMIUM
  
- . Waste code: D008
- . Waste name: LEAD
  
- . Waste code: D009
- . Waste name: MERCURY
  
- . Waste code: D010
- . Waste name: SELENIUM
  
- . Waste code: D011
- . Waste name: SILVER
  
- . Waste code: D016
- . Waste name: 2,4-D (2,4-DICHLOROPHENOXYACETIC ACID)
  
- . Waste code: D018
- . Waste name: BENZENE
  
- . Waste code: D024
- . Waste name: M-CRESOL
  
- . Waste code: D027
- . Waste name: 1,4-DICHLOROBENZENE
  
- . Waste code: D035
- . Waste name: METHYL ETHYL KETONE
  
- . Waste code: D039
- . Waste name: TETRACHLOROETHYLENE
  
- . Waste code: P001
- . Waste name: 2H-1-BENZOPYRAN-2-ONE, 4-HYDROXY-3-(3-OXO-1-PHENYLBUTYL)-, & SALTS, WHEN PRESENT AT CONCENTRATIONS GREATER THAN 0.3% (OR) WARFARIN, & SALTS, WHEN PRESENT AT CONCENTRATIONS GREATER THAN 0.3%
  
- . Waste code: P012
- . Waste name: ARSENIC OXIDE AS2O3 (OR) ARSENIC TRIOXIDE
  
- . Waste code: P075

Map ID  
Direction  
Distance  
Elevation

MAP FINDINGS

Site

Database(s)

EDR ID Number  
EPA ID Number

CVS PHARMACY #9128 (Continued)

1015740271

. Waste name: NICOTINE, & SALTS (OR) PYRIDINE, 3-(1-METHYL-2-PYRROLIDINYL)-, (S)-, & SALTS

. Waste code: P081

. Waste name: 1,2,3-PROPANETRIOL, TRINITRATE (R) (OR) NITROGLYCERINE (R)

. Waste code: P188

. Waste name: BENZOIC ACID, 2-HYDROXY-, COMPD. WITH (3AS-CIS)-1,2,3,3A,8,8A-HEXAHYDRO-1,3A,8-TRIMETHYLPYRROLO[2,3-B]INDOL-YL METHYLCARBAMATE ESTER (1:1) (OR) PHYSOSTIGMINE SALICYLATE

. Waste code: U002

. Waste name: 2-PROPANONE (I) (OR) ACETONE (I)

. Waste code: U010

. Waste name: AZIRINO [2',3':3,4]PYRROLO[1,2-A]INDOLE-4,7-DIONE, 6-AMINO-8-[[AMINOCARBONYLOXY]METHYL]-1,1A,2,8,8A,8B-HEXAHYDRO-8A-MET OXY-5-METHYL-, [1AS-(1AALPHA, 8BETA, 8AALPHA, 8BALPHA)]- (OR) MITOMYCIN C

. Waste code: U031

. Waste name: 1-BUTANOL (I) (OR) N-BUTYL ALCOHOL (I)

. Waste code: U034

. Waste name: ACETALDEHYDE, TRICHLORO- (OR) CHLORAL

. Waste code: U035

. Waste name: BENZENEBUTANOIC ACID, 4-[BIS(2-CHLOROETHYL)AMINO]- (OR) CHLORAMBUCIL

. Waste code: U044

. Waste name: CHLOROFORM (OR) METHANE, TRICHLORO-

. Waste code: U058

. Waste name: 2H-1,3,2-OXAZAPHOSPHORIN-2-AMINE, N,N-BIS(2-CHLOROETHYL)TETRAHYDRO-, 2-OXIDE (OR) CYCLOPHOSPHAMIDE

. Waste code: U059

. Waste name: 5,12-NAPHTHACENEDIONE, 8-ACETYL-10-[(3-AMINO-2,3,6-TRIDEOXY)-ALPHA-L-LYXO-HEXOPYRANOSYL]OXY]-,8,9,10-TETRAHYDRO-6,8,11-TRIHYDROXY-1-METHOXY-, (8S-CIS)- (OR) DAUNOMYCIN

. Waste code: U070

. Waste name: BENZENE, 1,2-DICHLORO- (OR) O-DICHLOROBENZENE

. Waste code: U072

. Waste name: BENZENE, 1,4-DICHLORO- (OR) P-DICHLOROBENZENE

. Waste code: U089

. Waste name: DIETHYLSTILBESTEROL (OR) PHENOL, 4,4'-(1,2-DIETHYL-1,2-ETHENEDIYL)BIS, (E)-

. Waste code: U122

. Waste name: FORMALDEHYDE

. Waste code: U129

. Waste name: CYCLOHEXANE, 1,2,3,4,5,6-HEXACHLORO-, (1ALPHA, 2ALPHA, 3BETA, 4ALPHA,

Map ID  
Direction  
Distance  
Elevation

MAP FINDINGS

Site

Database(s)

EDR ID Number  
EPA ID Number

CVS PHARMACY #9128 (Continued)

1015740271

5ALPHA, 6BETA)- (OR) LINDANE

- . Waste code: U132
- . Waste name: HEXACHLOROPHENE (OR) PHENOL, 2,2'-METHYLENEBIS[3,4,6-TRICHLORO-
- . Waste code: U150
- . Waste name: L-PHENYLALANINE, 4-[BIS(2-CHLOROETHYL)AMINO]- (OR) MELPHALAN
- . Waste code: U151
- . Waste name: MERCURY
- . Waste code: U154
- . Waste name: METHANOL (I) (OR) METHYL ALCOHOL (I)
- . Waste code: U165
- . Waste name: NAPHTHALENE
- . Waste code: U188
- . Waste name: PHENOL
- . Waste code: U200
- . Waste name: RESERPINE (OR) YOHIMBAN-16-CARBOXYLIC ACID, 11,17-DIMETHOXY-18-[(3,4,5-TRIMETHOXYBENZOYL)OXY]-, METHYL ESTER, (3BETA, 16BETA, 17ALPHA, 18BETA, 20ALPHA)-
- . Waste code: U201
- . Waste name: 1,3-BENZENEDIOL (OR) RESORCINOL
- . Waste code: U204
- . Waste name: SELENIUS ACID (OR) SELENIUM DIOXIDE
- . Waste code: U205
- . Waste name: SELENIUM SULFIDE (OR) SELENIUM SULFIDE SES2 (R,T)
- . Waste code: U206
- . Waste name: D-GLUCOSE, 2-DEOXY-2-[[[(METHYLNITROSOAMINO)-CARBONYL]AMINO]- (OR) GLUCOPYRANOSE, 2-DEOXY-2-(3-METHYL-3-NITROSOUREIDO)-,D- (OR) STREPTOZOTOCIN
- . Waste code: U210
- . Waste name: ETHENE, TETRACHLORO- (OR) TETRACHLOROETHYLENE
- . Waste code: U279
- . Waste name: CARBARYL (OR) 1-NAPHTHALENOL, METHYLCARBAMATE
- . Waste code: U411
- . Waste name: PHENOL, 2-(1-METHYLETHOXY)-, METHYLCARBAMATE (OR) PROPOXUR

Historical Generators:

- Date form received by agency: 09/04/2012
- Site name: CVS PHARMACY NO 9128
- Classification: Large Quantity Generator
- . Waste code: D001
- . Waste name: IGNITABLE WASTE
- . Waste code: D002

Map ID  
Direction  
Distance  
Elevation

MAP FINDINGS

Site

Database(s)

EDR ID Number  
EPA ID Number

**CVS PHARMACY #9128 (Continued)**

**1015740271**

- . Waste name: CORROSIVE WASTE
  
- . Waste code: P001
- . Waste name: 2H-1-BENZOPYRAN-2-ONE, 4-HYDROXY-3-(3-OXO-1-PHENYLBUTYL)-, & SALTS, WHEN PRESENT AT CONCENTRATIONS GREATER THAN 0.3% (OR) WARFARIN, & SALTS, WHEN PRESENT AT CONCENTRATIONS GREATER THAN 0.3%
  
- . Waste code: P042
- . Waste name: 1,2-BENZENEDIOL, 4-[1-HYDROXY-2-(METHYLAMINO)ETHYL]-, (R)- (OR) EPINEPHRINE
  
- . Waste code: P075
- . Waste name: NICOTINE, & SALTS (OR) PYRIDINE, 3-(1-METHYL-2-PYRROLIDINYL)-,(S)-, & SALTS
  
- . Waste code: P081
- . Waste name: 1,2,3-PROPANETRIOL, TRINITRATE (R) (OR) NITROGLYCERINE (R)
  
- Violation Status: No violations found

**I42**  
**North**  
**1/8-1/4**  
**0.161 mi.**  
**851 ft.**

**GOOD CHEVROLET**  
**1630 PARK ST**  
**ALAMEDA, CA 94501**

**Alameda County CS** **U003300240**  
**SWEEPS UST** **N/A**

**Site 1 of 8 in cluster I**

**Relative:**  
**Lower**

Alameda County CS:  
Status: Leak Confirmation  
Record Id: RO0000008  
PE: 5602  
Facility Status: Leak Confirmation

**Actual:**  
**26 ft.**

Status: Pollution Characterization  
Record Id: RO0000008  
PE: 5602  
Facility Status: Pollution Characterization

Status: Case Closed  
Record Id: RO0000008  
PE: 5602  
Facility Status: Case Closed

**SWEEPS UST:**

Status: Active  
Comp Number: 20039  
Number: 1  
Board Of Equalization: 44-000257  
Referral Date: 05-24-93  
Action Date: 12-10-93  
Created Date: 02-29-88  
Owner Tank Id: 1  
SWRCB Tank Id: 01-000-020039-000001  
Tank Status: A  
Capacity: 300  
Active Date: 07-01-85  
Tank Use: OIL  
STG: W  
Content: WASTE OIL

Map ID  
Direction  
Distance  
Elevation

MAP FINDINGS

Site

Database(s)

EDR ID Number  
EPA ID Number

**GOOD CHEVROLET (Continued)**

**U003300240**

Number Of Tanks: 5  
  
Status: Active  
Comp Number: 20039  
Number: 1  
Board Of Equalization: 44-000257  
Referral Date: 05-24-93  
Action Date: 12-10-93  
Created Date: 02-29-88  
Owner Tank Id: 2  
SWRCB Tank Id: 01-000-020039-000002  
Tank Status: A  
Capacity: 4000  
Active Date: 03-07-91  
Tank Use: M.V. FUEL  
STG: P  
Content: LEADED  
Number Of Tanks: Not reported

Status: Active  
Comp Number: 20039  
Number: 1  
Board Of Equalization: 44-000257  
Referral Date: 05-24-93  
Action Date: 12-10-93  
Created Date: 02-29-88  
Owner Tank Id: 4M  
SWRCB Tank Id: 01-000-020039-000003  
Tank Status: A  
Capacity: 4000  
Active Date: 07-01-85  
Tank Use: M.V. FUEL  
STG: P  
Content: PRM UNLEADED  
Number Of Tanks: Not reported

Status: Active  
Comp Number: 20039  
Number: 1  
Board Of Equalization: 44-000257  
Referral Date: 05-24-93  
Action Date: 12-10-93  
Created Date: 02-29-88  
Owner Tank Id: 10M  
SWRCB Tank Id: 01-000-020039-000004  
Tank Status: A  
Capacity: 10000  
Active Date: 05-24-93  
Tank Use: M.V. FUEL  
STG: P  
Content: REG UNLEADED  
Number Of Tanks: Not reported

Status: Active  
Comp Number: 20039  
Number: 1  
Board Of Equalization: 44-000257

Map ID  
 Direction  
 Distance  
 Elevation

MAP FINDINGS

Site

Database(s)

EDR ID Number  
 EPA ID Number

**GOOD CHEVROLET (Continued)**

**U003300240**

Referral Date: 05-24-93  
 Action Date: 12-10-93  
 Created Date: 02-29-88  
 Owner Tank Id: 550  
 SWRCB Tank Id: 01-000-020039-000005  
 Tank Status: A  
 Capacity: 550  
 Active Date: 05-24-93  
 Tank Use: OIL  
 STG: W  
 Content: WASTE OIL  
 Number Of Tanks: Not reported

**I43**  
**North**  
**1/8-1/4**  
**0.161 mi.**  
**851 ft.**

**GOOD CHEVROLET**  
**1630 PARK ST.**  
**ALAMEDA, CA 94501**  
**Site 2 of 8 in cluster I**

**LUST U004048857**  
**UST N/A**

**Relative:**  
**Lower**

LUST:

Region: STATE  
 Global Id: T0600100655  
 Latitude: 37.7674368352841  
 Longitude: -122.239910960197  
 Case Type: LUST Cleanup Site  
 Status: Completed - Case Closed  
 Status Date: 11/10/2014  
 Lead Agency: ALAMEDA COUNTY LOP  
 Case Worker: KLD  
 Local Agency: ALAMEDA COUNTY LOP  
 RB Case Number: 01-0711  
 LOC Case Number: RO0000008

**Actual:**  
**26 ft.**

File Location: All Files are on GeoTracker or in the Local Agency Database  
 Potential Media Affect: Other Groundwater (uses other than drinking water)  
 Potential Contaminants of Concern: Gasoline  
 Site History: In October 1986 two USTs were removed from the site and confirmation samples collected from the bottom of the tank pit detected significantly elevated levels of petroleum hydrocarbon contamination in soil. In April 1987 a preliminary site assessment was completed and five soil borings and three groundwater monitoring wells were installed and free product and elevated levels of TPHg and benzene were detected in soil and groundwater. Groundwater monitoring commenced in 1989 and was discontinued in 2003. In 2008 further site characterization detected significantly elevated level of contamination in soil and groundwater. High concentrations of TPHg and benzene remain in soil beneath the site, the extent of contamination is undefined and remedial action is feasible to reduce soure mass and reduce impacts to groundwater. Pilot Study conducted 12/2011. Interim remedial activities were conducted between December 2011 and November 2013 and included a High Volume Dual Phase Extraction pilot study, excavation of the UST pit and hydraulic lifts, and overexcavation of the former hydraulic lifts in the vicinity of well DPE-5, where free product was found. Soil vapor samples were collected between May 2012 and November 2013.

Click here to access the California GeoTracker records for this facility:

Contact:



Map ID  
Direction  
Distance  
Elevation

MAP FINDINGS

Site

Database(s)

EDR ID Number  
EPA ID Number

**GOOD CHEVROLET (Continued)**

**U004048857**

Global Id: T0600100655  
Contact Type: Regional Board Caseworker  
Contact Name: Cherie McCaulou  
Organization Name: SAN FRANCISCO BAY RWQCB (REGION 2)  
Address: 1515 CLAY STREET, SUITE 1400  
City: OAKLAND  
Email: cmccaulou@waterboards.ca.gov  
Phone Number: Not reported

Global Id: T0600100655  
Contact Type: Local Agency Caseworker  
Contact Name: KAREL DETTERMAN  
Organization Name: ALAMEDA COUNTY LOP  
Address: 1131 Harbor Bay Parkway  
City: ALAMEDA  
Email: karel.detterman@acgov.org  
Phone Number: 5105676708

Status History:

Global Id: T0600100655  
Status: Completed - Case Closed  
Status Date: 11/10/2014

Global Id: T0600100655  
Status: Open - Assessment & Interim Remedial Action  
Status Date: 11/21/2011

Global Id: T0600100655  
Status: Open - Case Begin Date  
Status Date: 10/01/1986

Global Id: T0600100655  
Status: Open - Eligible for Closure  
Status Date: 05/23/2014

Global Id: T0600100655  
Status: Open - Site Assessment  
Status Date: 11/15/1991

Global Id: T0600100655  
Status: Open - Site Assessment  
Status Date: 09/27/2007

Global Id: T0600100655  
Status: Open - Site Assessment  
Status Date: 11/30/2007

Regulatory Activities:

Global Id: T0600100655  
Action Type: ENFORCEMENT  
Date: 07/24/2009  
Action: Staff Letter - #20090724

Global Id: T0600100655  
Action Type: ENFORCEMENT  
Date: 10/04/2006

Map ID  
Direction  
Distance  
Elevation

MAP FINDINGS

Site

Database(s)

EDR ID Number  
EPA ID Number

**GOOD CHEVROLET (Continued)**

**U004048857**

Action: \* Historical Enforcement - #20060410

Global Id: T0600100655  
Action Type: RESPONSE  
Date: 12/05/2011  
Action: Clean Up Fund - 5-Year Review Summary

Global Id: T0600100655  
Action Type: RESPONSE  
Date: 10/28/1993  
Action: Soil and Water Investigation Report

Global Id: T0600100655  
Action Type: RESPONSE  
Date: 07/11/1992  
Action: Other Workplan

Global Id: T0600100655  
Action Type: RESPONSE  
Date: 12/18/1998  
Action: Risk Assessment Report

Global Id: T0600100655  
Action Type: ENFORCEMENT  
Date: 03/29/2013  
Action: Staff Letter - #20130329

Global Id: T0600100655  
Action Type: ENFORCEMENT  
Date: 05/29/2014  
Action: Staff Letter - #20140529

Global Id: T0600100655  
Action Type: RESPONSE  
Date: 04/12/2013  
Action: Soil Vapor Intrusion Investigation Workplan - Regulator Responded

Global Id: T0600100655  
Action Type: RESPONSE  
Date: 08/03/1993  
Action: Soil and Water Investigation Workplan

Global Id: T0600100655  
Action Type: RESPONSE  
Date: 12/28/1993  
Action: Well Installation Workplan

Global Id: T0600100655  
Action Type: RESPONSE  
Date: 06/18/1998  
Action: Corrective Action Plan / Remedial Action Plan

Global Id: T0600100655  
Action Type: RESPONSE  
Date: 12/21/1999  
Action: Corrective Action Plan / Remedial Action Plan

Map ID  
Direction  
Distance  
Elevation

MAP FINDINGS

Site

Database(s)

EDR ID Number  
EPA ID Number

**GOOD CHEVROLET (Continued)**

**U004048857**

Global Id:	T0600100655
Action Type:	RESPONSE
Date:	04/29/1987
Action:	Soil and Water Investigation Report
Global Id:	T0600100655
Action Type:	RESPONSE
Date:	12/30/1991
Action:	Correspondence
Global Id:	T0600100655
Action Type:	RESPONSE
Date:	07/05/2011
Action:	Soil and Water Investigation Report
Global Id:	T0600100655
Action Type:	RESPONSE
Date:	12/24/2002
Action:	Well Installation Workplan
Global Id:	T0600100655
Action Type:	RESPONSE
Date:	12/18/1998
Action:	Soil and Water Investigation Report
Global Id:	T0600100655
Action Type:	ENFORCEMENT
Date:	04/16/2012
Action:	Staff Letter - #20120416
Global Id:	T0600100655
Action Type:	RESPONSE
Date:	09/24/2013
Action:	Interim Remedial Action Report - Regulator Responded
Global Id:	T0600100655
Action Type:	RESPONSE
Date:	05/19/1987
Action:	Soil and Water Investigation Report
Global Id:	T0600100655
Action Type:	RESPONSE
Date:	10/03/2000
Action:	Other Workplan
Global Id:	T0600100655
Action Type:	RESPONSE
Date:	04/30/1997
Action:	Soil and Water Investigation Report
Global Id:	T0600100655
Action Type:	RESPONSE
Date:	06/27/2003
Action:	Request for Closure
Global Id:	T0600100655
Action Type:	RESPONSE

Map ID  
Direction  
Distance  
Elevation

MAP FINDINGS

Site

Database(s)

EDR ID Number  
EPA ID Number

**GOOD CHEVROLET (Continued)**

**U004048857**

Date: 11/25/1996  
Action: Soil and Water Investigation Workplan

Global Id: T0600100655  
Action Type: RESPONSE  
Date: 08/16/2011  
Action: Preliminary Site Assessment Report

Global Id: T0600100655  
Action Type: RESPONSE  
Date: 02/27/1993  
Action: Soil and Water Investigation Workplan

Global Id: T0600100655  
Action Type: RESPONSE  
Date: 11/14/2011  
Action: Corrective Action Plan / Remedial Action Plan

Global Id: T0600100655  
Action Type: RESPONSE  
Date: 09/14/2012  
Action: Electronic Reporting Submittal Due

Global Id: T0600100655  
Action Type: ENFORCEMENT  
Date: 10/17/2013  
Action: Staff Letter - #20131017

Global Id: T0600100655  
Action Type: ENFORCEMENT  
Date: 07/31/2012  
Action: Staff Letter - #20120731

Global Id: T0600100655  
Action Type: ENFORCEMENT  
Date: 08/06/2012  
Action: Staff Letter - #20120806

Global Id: T0600100655  
Action Type: RESPONSE  
Date: 04/30/2014  
Action: Request for Closure - Regulator Responded

Global Id: T0600100655  
Action Type: RESPONSE  
Date: 09/07/2012  
Action: Soil and Water Investigation Workplan - Addendum

Global Id: T0600100655  
Action Type: RESPONSE  
Date: 08/10/2012  
Action: Soil and Water Investigation Workplan - Addendum

Global Id: T0600100655  
Action Type: ENFORCEMENT  
Date: 11/04/2011  
Action: Staff Letter - #20111104

Map ID  
Direction  
Distance  
Elevation

MAP FINDINGS

Site

Database(s)

EDR ID Number  
EPA ID Number

**GOOD CHEVROLET (Continued)**

**U004048857**

Global Id:	T0600100655
Action Type:	ENFORCEMENT
Date:	11/23/2011
Action:	Staff Letter - #20111123
Global Id:	T0600100655
Action Type:	ENFORCEMENT
Date:	11/20/2013
Action:	Staff Letter - #20131120
Global Id:	T0600100655
Action Type:	ENFORCEMENT
Date:	12/13/2013
Action:	Staff Letter - #20131213
Global Id:	T0600100655
Action Type:	Other
Date:	10/01/1986
Action:	Leak Discovery
Global Id:	T0600100655
Action Type:	ENFORCEMENT
Date:	11/18/2009
Action:	File review
Global Id:	T0600100655
Action Type:	ENFORCEMENT
Date:	01/20/2012
Action:	Staff Letter - #20120120
Global Id:	T0600100655
Action Type:	RESPONSE
Date:	12/07/2012
Action:	Soil and Water Investigation Report
Global Id:	T0600100655
Action Type:	RESPONSE
Date:	09/07/2012
Action:	Other Report / Document
Global Id:	T0600100655
Action Type:	RESPONSE
Date:	12/20/2013
Action:	Well Destruction Report
Global Id:	T0600100655
Action Type:	RESPONSE
Date:	12/20/2013
Action:	Other Report / Document
Global Id:	T0600100655
Action Type:	RESPONSE
Date:	01/18/2014
Action:	Conceptual Site Model
Global Id:	T0600100655
Action Type:	RESPONSE

Map ID  
Direction  
Distance  
Elevation

MAP FINDINGS

Site

Database(s)

EDR ID Number  
EPA ID Number

**GOOD CHEVROLET (Continued)**

**U004048857**

Date: 10/06/2014  
Action: Well Destruction Report

Global Id: T0600100655  
Action Type: RESPONSE  
Date: 05/14/2014  
Action: Request for Closure - Regulator Responded

Global Id: T0600100655  
Action Type: Other  
Date: 01/15/1987  
Action: Leak Reported

Global Id: T0600100655  
Action Type: ENFORCEMENT  
Date: 11/01/2007  
Action: Staff Letter - #20070111

Global Id: T0600100655  
Action Type: ENFORCEMENT  
Date: 01/16/2008  
Action: Staff Letter - #20080116

Global Id: T0600100655  
Action Type: RESPONSE  
Date: 11/26/1996  
Action: Soil and Water Investigation Workplan

Global Id: T0600100655  
Action Type: RESPONSE  
Date: 11/26/1996  
Action: Soil and Water Investigation Workplan

Global Id: T0600100655  
Action Type: ENFORCEMENT  
Date: 02/28/2013  
Action: Staff Letter - #20130228

Global Id: T0600100655  
Action Type: ENFORCEMENT  
Date: 08/10/2012  
Action: Staff Letter

Global Id: T0600100655  
Action Type: ENFORCEMENT  
Date: 10/05/2012  
Action: Staff Letter - #20121005

Global Id: T0600100655  
Action Type: ENFORCEMENT  
Date: 08/24/2012  
Action: Staff Letter - #20120824

Global Id: T0600100655  
Action Type: REMEDIATION  
Date: 10/01/1986  
Action: Excavation

Map ID  
Direction  
Distance  
Elevation

MAP FINDINGS

Site

Database(s)

EDR ID Number  
EPA ID Number

**GOOD CHEVROLET (Continued)**

**U004048857**

Global Id: T0600100655  
Action Type: RESPONSE  
Date: 02/03/2012  
Action: Pilot Study/ Treatability Report

Global Id: T0600100655  
Action Type: RESPONSE  
Date: 01/20/2012  
Action: Pilot Study / Treatability Workplan

Global Id: T0600100655  
Action Type: ENFORCEMENT  
Date: 07/20/2012  
Action: Staff Letter - #20120720

Global Id: T0600100655  
Action Type: RESPONSE  
Date: 01/31/2012  
Action: Electronic Reporting Submittal Due

Global Id: T0600100655  
Action Type: ENFORCEMENT  
Date: 01/14/1987  
Action: Staff Letter

Global Id: T0600100655  
Action Type: ENFORCEMENT  
Date: 08/06/2014  
Action: Staff Letter - #20140806

Global Id: T0600100655  
Action Type: ENFORCEMENT  
Date: 11/10/2014  
Action: Closure/No Further Action Letter - #20141110

Global Id: T0600100655  
Action Type: RESPONSE  
Date: 11/04/2006  
Action: Soil and Water Investigation Workplan

Global Id: T0600100655  
Action Type: Other  
Date: 10/01/1986  
Action: Leak Stopped

Global Id: T0600100655  
Action Type: RESPONSE  
Date: 12/16/2011  
Action: Clean Up Fund - 5-Year Review Summary

UST:  
Facility ID: 01-000-020039  
Permitting Agency: SAN LEANDRO, CITY OF  
Latitude: 37.76742  
Longitude: -122.24011

Map ID  
Direction  
Distance  
Elevation

MAP FINDINGS

Site

Database(s)

EDR ID Number  
EPA ID Number

**I44**  
**North**  
**1/8-1/4**  
**0.161 mi.**  
**851 ft.**  
**GOOD CHEVROLET**  
**1630 PARK ST**  
**ALAMEDA, CA 94501**  
**Site 3 of 8 in cluster I**

**LUST** 1000182811  
**HIST UST** N/A  
**CA FID UST**  
**HIST CORTESE**

**Relative:**  
**Lower**

LUST REG 2:  
Region: 2  
Facility Id: 01-0711  
Facility Status: Preliminary site assessment underway  
Case Number: 906  
How Discovered: Tank Closure  
Leak Cause: Structure Failure  
Leak Source: Tank  
Date Leak Confirmed: Not reported  
Oversight Program: LUST  
Prelim. Site Assessment Workplan Submitted: Not reported  
Preliminary Site Assessment Began: 4/29/1987  
Pollution Characterization Began: Not reported  
Pollution Remediation Plan Submitted: Not reported  
Date Remediation Action Underway: Not reported  
Date Post Remedial Action Monitoring Began: Not reported

**Actual:**  
**26 ft.**

HIST UST:

Region: STATE  
Facility ID: 00000020039  
Facility Type: Other  
Other Type: AUTO DEALERSHIP  
Contact Name: J.T. HARRISON  
Telephone: 4155229221  
Owner Name: GOOD CHEVROLET  
Owner Address: 1630 PARK STREET  
Owner City,St,Zip: ALAMEDA, CA 94501  
Total Tanks: 0005

Tank Num: 001  
Container Num: 1  
Year Installed: Not reported  
Tank Capacity: 00000300  
Tank Used for: WASTE  
Type of Fuel: WASTE OIL  
Container Construction Thickness: Not reported  
Leak Detection: Stock Inventor

Tank Num: 002  
Container Num: 2  
Year Installed: Not reported  
Tank Capacity: 00000550  
Tank Used for: PRODUCT  
Type of Fuel: REGULAR  
Container Construction Thickness: Not reported  
Leak Detection: None

Tank Num: 003  
Container Num: 1  
Year Installed: 1985  
Tank Capacity: 00004000  
Tank Used for: PRODUCT  
Type of Fuel: PREMIUM



Map ID  
Direction  
Distance  
Elevation

MAP FINDINGS

Site

Database(s)

EDR ID Number  
EPA ID Number

**GOOD CHEVROLET (Continued)**

1000182811

Container Construction Thickness: Not reported  
Leak Detection: None

Tank Num: 004  
Container Num: 2  
Year Installed: 1985  
Tank Capacity: 00010000  
Tank Used for: PRODUCT  
Type of Fuel: UNLEADED  
Container Construction Thickness: Not reported  
Leak Detection: None

Tank Num: 005  
Container Num: 3  
Year Installed: Not reported  
Tank Capacity: 00000500  
Tank Used for: WASTE  
Type of Fuel: WASTE OIL  
Container Construction Thickness: Not reported  
Leak Detection: None

CA FID UST:

Facility ID: 01000834  
Regulated By: UTNKA  
Regulated ID: 00020039  
Cortese Code: Not reported  
SIC Code: Not reported  
Facility Phone: 4155229221  
Mail To: Not reported  
Mailing Address: 1630 PARK ST  
Mailing Address 2: Not reported  
Mailing City,St,Zip: ALAMEDA 94501  
Contact: Not reported  
Contact Phone: Not reported  
DUNs Number: Not reported  
NPDES Number: Not reported  
EPA ID: Not reported  
Comments: Not reported  
Status: Active

HIST CORTESE:

Region: CORTESE  
Facility County Code: 1  
Reg By: LTNKA  
Reg Id: 01-0711

J45  
WNW  
1/8-1/4  
0.162 mi.  
856 ft.

SHELL OIL CO WCE PIPELINES  
CONTRA COSTA CO PIPELINES  
ALAMEDA, CA 94502

RCRA-SQG 1000287998  
CAD981674435

Site 1 of 6 in cluster J

Relative:  
Higher

RCRA-SQG:  
Date form received by agency: 09/01/1996  
Facility name: SHELL OIL CO WCE PIPELINES  
Facility address: CONTRA COSTA CO PIPELINES  
ALAMEDA, CA 94502

Actual:  
32 ft.

Map ID  
Direction  
Distance  
Elevation

MAP FINDINGS

Site

Database(s)

EDR ID Number  
EPA ID Number

**SHELL OIL CO WCE PIPELINES (Continued)**

**1000287998**

EPA ID: CAD981674435  
Mailing address: P O BOX 6249  
CARSON, CA 90749  
Contact: Not reported  
Contact address: Not reported  
Not reported  
Contact country: US  
Contact telephone: Not reported  
Contact email: Not reported  
EPA Region: 09  
Classification: Small Small Quantity Generator  
Description: Handler: generates more than 100 and less than 1000 kg of hazardous waste during any calendar month and accumulates less than 6000 kg of hazardous waste at any time; or generates 100 kg or less of hazardous waste during any calendar month, and accumulates more than 1000 kg of hazardous waste at any time

**Owner/Operator Summary:**

Owner/operator name: SHELL OIL COMPANY  
Owner/operator address: NOT REQUIRED  
NOT REQUIRED, ME 99999  
Owner/operator country: Not reported  
Owner/operator telephone: (415) 555-1212  
Legal status: Private  
Owner/Operator Type: Owner  
Owner/Op start date: Not reported  
Owner/Op end date: Not reported

Owner/operator name: NOT REQUIRED  
Owner/operator address: NOT REQUIRED  
NOT REQUIRED, ME 99999  
Owner/operator country: Not reported  
Owner/operator telephone: (415) 555-1212  
Legal status: Private  
Owner/Operator Type: Operator  
Owner/Op start date: Not reported  
Owner/Op end date: Not reported

**Handler Activities Summary:**

U.S. importer of hazardous waste: No  
Mixed waste (haz. and radioactive): No  
Recycler of hazardous waste: No  
Transporter of hazardous waste: No  
Treater, storer or disposer of HW: No  
Underground injection activity: No  
On-site burner exemption: No  
Furnace exemption: No  
Used oil fuel burner: No  
Used oil processor: No  
User oil refiner: No  
Used oil fuel marketer to burner: No  
Used oil Specification marketer: No  
Used oil transfer facility: No  
Used oil transporter: No

Map ID  
 Direction  
 Distance  
 Elevation

MAP FINDINGS

Site

Database(s)

EDR ID Number  
 EPA ID Number

**SHELL OIL CO WCE PIPELINES (Continued)**

**1000287998**

Historical Generators:  
 Date form received by agency: 09/11/1986  
 Site name: SHELL OIL CO WCE PIPELINES  
 Classification: Large Quantity Generator  
  
 Violation Status: No violations found

<b>I46</b>	<b>BRITE CLEANERS</b>	<b>DRYCLEANERS</b>	<b>S105030873</b>
<b>North</b>	<b>1609 PARK ST</b>		<b>N/A</b>
<b>1/8-1/4</b>	<b>ALAMEDA, CA 94501</b>		
<b>0.169 mi.</b>			
<b>890 ft.</b>	<b>Site 4 of 8 in cluster I</b>		

<b>Relative:</b>	<b>DRYCLEANERS:</b>		
<b>Lower</b>	EPA Id:	CAL000010174	
	NAICS Code:	81232	
<b>Actual:</b>	NAICS Description:	Drycleaning and Laundry Services (except Coin-Operated)	
<b>26 ft.</b>	SIC Code:	7211	
	SIC Description:	Power Laundries, Family and Commercial	
	Create Date:	11/14/1989	
	Facility Active:	Yes	
	Inactive Date:	Not reported	
	Facility Addr2:	Not reported	
	Owner Name:	TIM NG	
	Owner Address:	1609 PARK ST	
	Owner Address 2:	Not reported	
	Owner Telephone:	5105221060	
	Contact Name:	DANIEL NG	
	Contact Address:	1609 PARK ST	
	Contact Address 2:	Not reported	
	Contact Telephone:	5105221060	
	Mailing Name:	Not reported	
	Mailing Address 1:	1609 PARK ST	
	Mailing Address 2:	Not reported	
	Mailing City:	ALAMEDA	
	Mailing State:	CA	
	Mailing Zip:	945012920	
	Owner Fax:	0000000000	
	Region Code:	2	

<b>I47</b>	<b>ROY L BURGE INC</b>	<b>RCRA-SQG</b>	<b>1000121566</b>
<b>North</b>	<b>2310 PACIFIC AVE</b>	<b>FINDS</b>	<b>CAD028779304</b>
<b>1/8-1/4</b>	<b>ALAMEDA, CA 94501</b>		
<b>0.169 mi.</b>			
<b>890 ft.</b>	<b>Site 5 of 8 in cluster I</b>		

<b>Relative:</b>	<b>RCRA-SQG:</b>		
<b>Lower</b>	Date form received by agency:	09/01/1996	
	Facility name:	ROY L BURGE INC	
<b>Actual:</b>	Facility address:	2310 PACIFIC AVE	
<b>26 ft.</b>		ALAMEDA, CA 94501	
	EPA ID:	CAD028779304	
	Contact:	Not reported	
	Contact address:	Not reported	
		Not reported	
	Contact country:	US	
	Contact telephone:	Not reported	

Map ID  
Direction  
Distance  
Elevation

MAP FINDINGS

Site

Database(s)

EDR ID Number  
EPA ID Number

**ROY L BURGE INC (Continued)**

**1000121566**

Contact email: Not reported  
EPA Region: 09  
Classification: Small Small Quantity Generator  
Description: Handler: generates more than 100 and less than 1000 kg of hazardous waste during any calendar month and accumulates less than 6000 kg of hazardous waste at any time; or generates 100 kg or less of hazardous waste during any calendar month, and accumulates more than 1000 kg of hazardous waste at any time

Owner/Operator Summary:

Owner/operator name: NOT REQUIRED  
Owner/operator address: NOT REQUIRED  
NOT REQUIRED, ME 99999  
Owner/operator country: Not reported  
Owner/operator telephone: (415) 555-1212  
Legal status: Private  
Owner/Operator Type: Operator  
Owner/Op start date: Not reported  
Owner/Op end date: Not reported

Owner/operator name: ROY L BURGE INC  
Owner/operator address: NOT REQUIRED  
NOT REQUIRED, ME 99999  
Owner/operator country: Not reported  
Owner/operator telephone: (415) 555-1212  
Legal status: Private  
Owner/Operator Type: Owner  
Owner/Op start date: Not reported  
Owner/Op end date: Not reported

Handler Activities Summary:

U.S. importer of hazardous waste: No  
Mixed waste (haz. and radioactive): No  
Recycler of hazardous waste: No  
Transporter of hazardous waste: No  
Treater, storer or disposer of HW: No  
Underground injection activity: No  
On-site burner exemption: No  
Furnace exemption: No  
Used oil fuel burner: No  
Used oil processor: No  
User oil refiner: No  
Used oil fuel marketer to burner: No  
Used oil Specification marketer: No  
Used oil transfer facility: No  
Used oil transporter: No

Historical Generators:

Date form received by agency: 08/01/1986  
Site name: ROY L BURGE INC  
Classification: Large Quantity Generator

Violation Status: No violations found

FINDS:

Map ID  
 Direction  
 Distance  
 Elevation

MAP FINDINGS

Site

Database(s)

EDR ID Number  
 EPA ID Number

**ROY L BURGE INC (Continued)**

**1000121566**

Registry ID: 110002640955

Environmental Interest/Information System

RCRAInfo is a national information system that supports the Resource Conservation and Recovery Act (RCRA) program through the tracking of events and activities related to facilities that generate, transport, and treat, store, or dispose of hazardous waste. RCRAInfo allows RCRA program staff to track the notification, permit, compliance, and corrective action activities required under RCRA.

**K48  
 NNW  
 1/8-1/4  
 0.172 mi.  
 907 ft.**

**ALAMEDA AUTO ENHANCERS  
 2327 LINCOLN AVE  
 ALAMEDA, CA 94501**

**SLIC S101006959  
 N/A**

**Site 1 of 4 in cluster K**

**Relative:  
 Lower**

SLIC:

Region: STATE  
**Facility Status: Open - Inactive**  
 Status Date: 06/04/2009  
 Global Id: SLT2O00816  
 Lead Agency: SAN FRANCISCO BAY RWQCB (REGION 2)  
 Lead Agency Case Number: Not reported  
 Latitude: 37.7670330891339  
 Longitude: -122.241214749668  
 Case Type: Cleanup Program Site  
 Case Worker: UUU  
 Local Agency: Not reported  
 RB Case Number: 01S0234  
 File Location: Not reported  
 Potential Media Affected: Not reported  
 Potential Contaminants of Concern: Not reported  
 Site History: Not reported

**Actual:  
 28 ft.**

Click here to access the California GeoTracker records for this facility:

SLIC REG 2:

Region: 2  
 Facility ID: SLT2O00816  
 Facility Status: Leak being confirmed  
 Date Closed: Not reported  
 Local Case #: Not reported  
 How Discovered: Not reported  
 Leak Cause: Not reported  
 Leak Source: Not reported  
 Date Confirmed: Not reported  
 Date Prelim Site Assmnt Workplan Submitted: Not reported  
 Date Preliminary Site Assessment Began: Not reported  
 Date Pollution Characterization Began: Not reported  
 Date Remediation Plan Submitted: Not reported  
 Date Remedial Action Underway: Not reported  
 Date Post Remedial Action Monitoring Began: Not reported

Map ID  
Direction  
Distance  
Elevation

MAP FINDINGS

Site

Database(s)

EDR ID Number  
EPA ID Number

**H49**      **VACANT BUILDING**  
**WSW**      **1347 PARK**  
**1/8-1/4**    **ALAMEDA, CA 94501**  
**0.174 mi.**  
**919 ft.**      **Site 2 of 4 in cluster H**

**LUST**    **S102440766**  
**HIST CORTESE**    **N/A**

**Relative:**      LUST REG 2:  
**Higher**            Region:                    2  
                         Facility Id:                01-2386  
**Actual:**            Facility Status:          Preliminary site assessment underway  
**32 ft.**                Case Number:            5511  
                         How Discovered:        Tank Closure  
                         Leak Cause:             UNK  
                         Leak Source:            UNK  
                         Date Leak Confirmed:   Not reported  
                         Oversight Program:     LUST  
                         Prelim. Site Assessment Wokplan Submitted:   Not reported  
                         Preliminary Site Assessment Began:            1/2/1965  
                         Pollution Characterization Began:              Not reported  
                         Pollution Remediation Plan Submitted:        Not reported  
                         Date Remediation Action Underway:           Not reported  
                         Date Post Remedial Action Monitoring Began: Not reported

HIST CORTESE:  
Region:                    CORTESE  
Facility County Code:    1  
Reg By:                    LTNKA  
Reg Id:                     01-2386

**H50**      **RUSSI COMMERCIAL PROPERTY**  
**WSW**      **1347 PARK STREET**  
**1/8-1/4**    **ALAMEDA, CA 94501**  
**0.174 mi.**  
**919 ft.**      **Site 3 of 4 in cluster H**

**LUST**    **S109284032**  
**N/A**

**Relative:**      LUST:  
**Higher**            Region:                    STATE  
                         Global Id:                T0600102196  
**Actual:**            Latitude:                 37.7636626141188  
**32 ft.**                Longitude:                -122.243451476097  
                         Case Type:                LUST Cleanup Site  
                         Status:                    Open - Site Assessment  
                         Status Date:             11/21/1995  
                         Lead Agency:            SAN FRANCISCO BAY RWQCB (REGION 2)  
                         Case Worker:            BGS  
                         Local Agency:            Not reported  
                         RB Case Number:        01-2386  
                         LOC Case Number:        Not reported  
                         File Location:            All Files are on GeoTracker or in the Local Agency Database  
                         Potential Media Affect:   Other Groundwater (uses other than drinking water)  
                         Potential Contaminants of Concern:   Heating Oil / Fuel Oil  
                         Site History:             Not all historic documents for the fuel leak case may be available on GeoTracker. A more complete historic case file for this site is located on the Alameda County Environmental Health website at: <http://ehgis.acgov.org/dehpublic/dehpublic.jsp>. In November 1995 one UST was removed and confirmation soil samples detected significantly elevated levels of contamination beneath the tank; however, no tank removal report was submitted. Subsequent investigations and well installation completed between 1998 and 2000 detected high levels of

Map ID  
Direction  
Distance  
Elevation

MAP FINDINGS

Site

Database(s)

EDR ID Number  
EPA ID Number

**RUSSI COMMERCIAL PROPERTY (Continued)**

**S109284032**

contamination in soil and groundwater. Free phase hydrocarbon contamination remains beneath the site and may be migrating through the utility corridor present in the UST excavation.

[Click here to access the California GeoTracker records for this facility:](#)

**Contact:**

Global Id: T0600102196  
Contact Type: Regional Board Caseworker  
Contact Name: BARBARA SIEMINSKI  
Organization Name: SAN FRANCISCO BAY RWQCB (REGION 2)  
Address: 1515 CLAY STREET, SUITE 1400  
City: OAKLAND  
Email: bsieminski@waterboards.ca.gov  
Phone Number: Not reported

**Status History:**

Global Id: T0600102196  
Status: Open - Case Begin Date  
Status Date: 11/21/1995

Global Id: T0600102196  
Status: Open - Site Assessment  
Status Date: 11/21/1995

**Regulatory Activities:**

Global Id: T0600102196  
Action Type: ENFORCEMENT  
Date: 07/24/2009  
Action: Notice of Violation

Global Id: T0600102196  
Action Type: ENFORCEMENT  
Date: 12/04/1995  
Action: Technical Correspondence / Assistance / Other - #19951204

Global Id: T0600102196  
Action Type: ENFORCEMENT  
Date: 10/18/1999  
Action: Technical Correspondence / Assistance / Other - #19991018

Global Id: T0600102196  
Action Type: ENFORCEMENT  
Date: 09/25/1999  
Action: Technical Correspondence / Assistance / Other - #19990925

Global Id: T0600102196  
Action Type: ENFORCEMENT  
Date: 09/05/2003  
Action: Technical Correspondence / Assistance / Other - #20030905

Global Id: T0600102196  
Action Type: ENFORCEMENT  
Date: 11/16/1998  
Action: Technical Correspondence / Assistance / Other - #19981116

Global Id: T0600102196

Map ID  
Direction  
Distance  
Elevation

MAP FINDINGS

Site

Database(s)

EDR ID Number  
EPA ID Number

**RUSSI COMMERCIAL PROPERTY (Continued)**

**S109284032**

Action Type: ENFORCEMENT  
Date: 12/19/2003  
Action: Technical Correspondence / Assistance / Other - #20031219

Global Id: T0600102196  
Action Type: ENFORCEMENT  
Date: 08/27/1998  
Action: Technical Correspondence / Assistance / Other - #19980827

Global Id: T0600102196  
Action Type: ENFORCEMENT  
Date: 12/12/1995  
Action: Technical Correspondence / Assistance / Other - #19951212

Global Id: T0600102196  
Action Type: ENFORCEMENT  
Date: 12/05/1995  
Action: Technical Correspondence / Assistance / Other - #19951205

Global Id: T0600102196  
Action Type: RESPONSE  
Date: 10/21/2008  
Action: Sensitive Receptor Survey Report

Global Id: T0600102196  
Action Type: Other  
Date: 11/30/1995  
Action: Leak Discovery

Global Id: T0600102196  
Action Type: ENFORCEMENT  
Date: 08/28/2008  
Action: Staff Letter - #08/28/2008

Global Id: T0600102196  
Action Type: ENFORCEMENT  
Date: 12/01/2009  
Action: File review

Global Id: T0600102196  
Action Type: ENFORCEMENT  
Date: 02/01/2012  
Action: Notice of Violation - #20120201

Global Id: T0600102196  
Action Type: RESPONSE  
Date: 08/10/2009  
Action: Electronic Reporting Submittal Due

Global Id: T0600102196  
Action Type: ENFORCEMENT  
Date: 06/27/2014  
Action: File review

Global Id: T0600102196  
Action Type: ENFORCEMENT  
Date: 03/29/2012



Map ID  
Direction  
Distance  
Elevation

MAP FINDINGS

Site

Database(s)

EDR ID Number  
EPA ID Number

**RUSSI COMMERCIAL PROPERTY (Continued)**

**S109284032**

Action: Referral to Regional Board - #20120329

Global Id: T0600102196  
Action Type: ENFORCEMENT  
Date: 07/29/2009  
Action: Technical Correspondence / Assistance / Other - #20090729

Global Id: T0600102196  
Action Type: ENFORCEMENT  
Date: 06/03/2000  
Action: Technical Correspondence / Assistance / Other - #20000603

Global Id: T0600102196  
Action Type: ENFORCEMENT  
Date: 12/20/1995  
Action: Staff Letter - #19951220

Global Id: T0600102196  
Action Type: ENFORCEMENT  
Date: 01/14/2015  
Action: 13267 Requirement

Global Id: T0600102196  
Action Type: Other  
Date: 11/21/1995  
Action: Leak Reported

Global Id: T0600102196  
Action Type: ENFORCEMENT  
Date: 07/24/2009  
Action: Staff Letter

Global Id: T0600102196  
Action Type: RESPONSE  
Date: 09/30/2011  
Action: Sensitive Receptor Survey Report

Global Id: T0600102196  
Action Type: RESPONSE  
Date: 08/19/2011  
Action: Electronic Reporting Submittal Due

Global Id: T0600102196  
Action Type: ENFORCEMENT  
Date: 12/13/1995  
Action: Technical Correspondence / Assistance / Other - #19951213

Global Id: T0600102196  
Action Type: ENFORCEMENT  
Date: 09/09/2000  
Action: Technical Correspondence / Assistance / Other - #20000909

Global Id: T0600102196  
Action Type: ENFORCEMENT  
Date: 11/27/1995  
Action: Technical Correspondence / Assistance / Other - #19951127

Map ID  
Direction  
Distance  
Elevation

MAP FINDINGS

Site

Database(s)

EDR ID Number  
EPA ID Number

**RUSSI COMMERCIAL PROPERTY (Continued)**

**S109284032**

Global Id: T0600102196  
Action Type: ENFORCEMENT  
Date: 12/07/1995  
Action: Technical Correspondence / Assistance / Other - #19951207

Global Id: T0600102196  
Action Type: ENFORCEMENT  
Date: 12/28/2000  
Action: Technical Correspondence / Assistance / Other - #20001228

Global Id: T0600102196  
Action Type: RESPONSE  
Date: 03/16/2012  
Action: Soil and Water Investigation Workplan

Global Id: T0600102196  
Action Type: ENFORCEMENT  
Date: 02/03/2000  
Action: Technical Correspondence / Assistance / Other - #20000203

Global Id: T0600102196  
Action Type: ENFORCEMENT  
Date: 05/14/2014  
Action: Site Visit / Inspection / Sampling

Global Id: T0600102196  
Action Type: ENFORCEMENT  
Date: 07/16/1994  
Action: Technical Correspondence / Assistance / Other - #19940716

Global Id: T0600102196  
Action Type: ENFORCEMENT  
Date: 02/15/2012  
Action: Technical Correspondence / Assistance / Other - #20120215

Global Id: T0600102196  
Action Type: ENFORCEMENT  
Date: 12/20/2000  
Action: Technical Correspondence / Assistance / Other - #20001220

Global Id: T0600102196  
Action Type: ENFORCEMENT  
Date: 07/21/2011  
Action: Notice to Comply - #20110721

Global Id: T0600102196  
Action Type: ENFORCEMENT  
Date: 06/29/1998  
Action: Technical Correspondence / Assistance / Other - #19980629

Global Id: T0600102196  
Action Type: RESPONSE  
Date: 04/15/2015  
Action: Soil and Water Investigation Workplan

Global Id: T0600102196  
Action Type: ENFORCEMENT

Map ID  
 Direction  
 Distance  
 Elevation

MAP FINDINGS

Site

Database(s)

EDR ID Number  
 EPA ID Number

**RUSSI COMMERCIAL PROPERTY (Continued)**

**S109284032**

Date: 07/03/2008  
 Action: Technical Correspondence / Assistance / Other - #20080703

Global Id: T0600102196  
 Action Type: ENFORCEMENT  
 Date: 12/04/1995  
 Action: Technical Correspondence / Assistance / Other - #19951204

Global Id: T0600102196  
 Action Type: ENFORCEMENT  
 Date: 01/22/2001  
 Action: Unauthorized Release Form - #20010122

Global Id: T0600102196  
 Action Type: ENFORCEMENT  
 Date: 03/16/2000  
 Action: Technical Correspondence / Assistance / Other - #20000316

Global Id: T0600102196  
 Action Type: Other  
 Date: 11/30/1995  
 Action: Leak Stopped

**H51  
 WSW  
 1/8-1/4  
 0.174 mi.  
 919 ft.**

**RUSSI COMMERCIAL PROPERTY  
 1347 PARK ST  
 ALAMEDA, CA 94501  
 Site 4 of 4 in cluster H**

**Alameda County CS S109291872  
 N/A**

**Relative:  
 Higher**

Alameda County CS:  
 Status: 11  
 Record Id: RO0000460  
 PE: 5602  
 Facility Status: Not reported

**Actual:  
 32 ft.**

Status: Pollution Characterization  
 Record Id: RO0000460  
 PE: 5602  
 Facility Status: Pollution Characterization

**J52  
 WNW  
 1/8-1/4  
 0.180 mi.  
 950 ft.**

**BILL CHUN'S TEXACO SERVICE  
 2301 SANTA CLARA AVE  
 ALAMEDA, CA 94501  
 Site 2 of 6 in cluster J**

**HIST UST U001596133  
 N/A**

**Relative:  
 Higher**

HIST UST:  
 Region: STATE  
 Facility ID: 00000024750  
 Facility Type: Gas Station  
 Other Type: Not reported  
 Contact Name: BILL CHUN  
 Telephone: 4155239862  
 Owner Name: WILLIAM Y.P. CHUN  
 Owner Address: 2301 SANTA CLARA AVE

**Actual:  
 31 ft.**

Map ID  
 Direction  
 Distance  
 Elevation

MAP FINDINGS

Site

Database(s)

EDR ID Number  
 EPA ID Number

**BILL CHUN'S TEXACO SERVICE (Continued)**

**U001596133**

Owner City,St,Zip: ALAMEDA, CA 94501  
 Total Tanks: 0003

Tank Num: 001  
 Container Num: 2  
 Year Installed: Not reported  
 Tank Capacity: 00000550  
 Tank Used for: PRODUCT  
 Type of Fuel: UNLEADED  
 Container Construction Thickness: Not reported  
 Leak Detection: Stock Inventor

Tank Num: 002  
 Container Num: 3  
 Year Installed: Not reported  
 Tank Capacity: 00000550  
 Tank Used for: PRODUCT  
 Type of Fuel: REGULAR  
 Container Construction Thickness: Not reported  
 Leak Detection: Stock Inventor

Tank Num: 003  
 Container Num: 1  
 Year Installed: Not reported  
 Tank Capacity: 00000285  
 Tank Used for: PRODUCT  
 Type of Fuel: REGULAR  
 Container Construction Thickness: Not reported  
 Leak Detection: Stock Inventor

**J53  
 WNW  
 1/8-1/4  
 0.180 mi.  
 950 ft.**

**BILL CHUN'S SERVICE  
 2301 SANTA CLARA AVE  
 ALAMEDA, CA 94501**  
 Site 3 of 6 in cluster J

**LUST S101623473  
 Alameda County CS N/A  
 SWEEPS UST  
 CA FID UST  
 HIST CORTESE**

**Relative:  
 Higher**

LUST:

**Actual:  
 31 ft.**

Region: STATE  
 Global Id: T0600100980  
 Latitude: 37.7660734731185  
 Longitude: -122.243070602417  
 Case Type: LUST Cleanup Site  
 Status: Open - Remediation  
 Status Date: 01/07/2013  
 Lead Agency: ALAMEDA COUNTY LOP  
 Case Worker: JTW  
 Local Agency: ALAMEDA COUNTY LOP  
 RB Case Number: 01-1063  
 LOC Case Number: RO0000382  
 File Location: All Files are on GeoTracker or in the Local Agency Database  
 Potential Media Affect: Other Groundwater (uses other than drinking water)  
 Potential Contaminants of Concern: Gasoline  
 Site History: Three USTs were removed in July 1992 and confirmation soil samples detected elevated levels of hydrocarbon contamination in soil. In April 1993 groundwater monitoring wells were installed to evaluate potential groundwater contamination and plume migration. Significant elevated levels of dissolved phase TPHg and BTEX and SPH werre detected in monitoring wells and source area appears to extend under

Map ID  
Direction  
Distance  
Elevation

MAP FINDINGS

Site

Database(s)

EDR ID Number  
EPA ID Number

**BILL CHUN'S SERVICE (Continued)**

**S101623473**

an adjacent property. In 1998 ACEH approved remedial action to remove SPH, limit plume migration and remove residual contamination in source soil and groundwater. Previously-approved remedial action has not been implemented. In 2004 and 2005 on-site and off-site investigations detected significant elevated levels of hydrocarbon contamination both on site and off site. Additional on-site and off-site site investigation activities were conducted in 2012 and 2013. Corrective action using Groundwater Recirculation Enhanced Bioremediation has been proposed.

[Click here to access the California GeoTracker records for this facility:](#)

Contact:

Global Id: T0600100980  
Contact Type: Regional Board Caseworker  
Contact Name: Cherie McCaulou  
Organization Name: SAN FRANCISCO BAY RWQCB (REGION 2)  
Address: 1515 CLAY STREET, SUITE 1400  
City: OAKLAND  
Email: cmccaulou@waterboards.ca.gov  
Phone Number: Not reported

Global Id: T0600100980  
Contact Type: Local Agency Caseworker  
Contact Name: Jerry Wickham  
Organization Name: ALAMEDA COUNTY LOP  
Address: 1131 Harbor Bay Parkway  
City: Alameda  
Email: jerry.wickham@acgov.org  
Phone Number: 5105676791

Status History:

Global Id: T0600100980  
Status: Open - Assessment & Interim Remedial Action  
Status Date: 08/12/1994

Global Id: T0600100980  
Status: Open - Case Begin Date  
Status Date: 07/31/1992

Global Id: T0600100980  
Status: Open - Remediation  
Status Date: 01/07/2013

Global Id: T0600100980  
Status: Open - Site Assessment  
Status Date: 07/31/1992

Regulatory Activities:

Global Id: T0600100980  
Action Type: ENFORCEMENT  
Date: 07/24/2009  
Action: Staff Letter

Global Id: T0600100980  
Action Type: RESPONSE  
Date: 07/03/2012

Map ID  
Direction  
Distance  
Elevation

MAP FINDINGS

Site

Database(s)

EDR ID Number  
EPA ID Number

**BILL CHUN'S SERVICE (Continued)**

**S101623473**

Action: Well Installation Report

Global Id: T0600100980  
Action Type: RESPONSE  
Date: 09/28/2012  
Action: Soil and Water Investigation Workplan - Regulator Responded

Global Id: T0600100980  
Action Type: RESPONSE  
Date: 08/01/2013  
Action: Corrective Action Plan / Remedial Action Plan - Regulator Responded

Global Id: T0600100980  
Action Type: ENFORCEMENT  
Date: 09/02/2009  
Action: Staff Letter - #20090902

Global Id: T0600100980  
Action Type: RESPONSE  
Date: 10/09/2013  
Action: Fact Sheets - Public Participation

Global Id: T0600100980  
Action Type: RESPONSE  
Date: 02/13/2014  
Action: Corrective Action Plan / Remedial Action Plan - Addendum - Regulator Responded

Global Id: T0600100980  
Action Type: RESPONSE  
Date: 03/03/2014  
Action: CAP/RAP - Other Report - Regulator Responded

Global Id: T0600100980  
Action Type: RESPONSE  
Date: 03/03/2014  
Action: Operation and Maintenance Plan/Monitoring Report - Regulator Responded

Global Id: T0600100980  
Action Type: RESPONSE  
Date: 11/27/1995  
Action: Tank Removal Report / UST Sampling Report

Global Id: T0600100980  
Action Type: RESPONSE  
Date: 08/04/1992  
Action: Tank Removal Report / UST Sampling Report

Global Id: T0600100980  
Action Type: RESPONSE  
Date: 10/08/1997  
Action: Soil Vapor Intrusion Investigation Report

Global Id: T0600100980  
Action Type: RESPONSE  
Date: 06/17/1998  
Action: CAP/RAP - Feasibility Study Report

Map ID  
Direction  
Distance  
Elevation

MAP FINDINGS

Site

Database(s)

EDR ID Number  
EPA ID Number

**BILL CHUN'S SERVICE (Continued)**

**S101623473**

Global Id:	T0600100980
Action Type:	RESPONSE
Date:	02/18/2006
Action:	Soil Vapor Intrusion Investigation Report
Global Id:	T0600100980
Action Type:	RESPONSE
Date:	02/07/1995
Action:	Soil and Water Investigation Report
Global Id:	T0600100980
Action Type:	RESPONSE
Date:	10/01/1993
Action:	Soil and Water Investigation Report
Global Id:	T0600100980
Action Type:	RESPONSE
Date:	08/31/1993
Action:	Correspondence
Global Id:	T0600100980
Action Type:	RESPONSE
Date:	01/30/1996
Action:	Soil and Water Investigation Report
Global Id:	T0600100980
Action Type:	RESPONSE
Date:	02/09/2004
Action:	Soil and Water Investigation Report
Global Id:	T0600100980
Action Type:	RESPONSE
Date:	02/26/1998
Action:	Soil and Water Investigation Report
Global Id:	T0600100980
Action Type:	RESPONSE
Date:	07/10/2005
Action:	Soil and Water Investigation Report
Global Id:	T0600100980
Action Type:	RESPONSE
Date:	03/17/2015
Action:	Monitoring Report - Semi-Annually - Regulator Responded
Global Id:	T0600100980
Action Type:	RESPONSE
Date:	01/24/2000
Action:	CAP/RAP - Other Report
Global Id:	T0600100980
Action Type:	RESPONSE
Date:	04/02/2012
Action:	Clean Up Fund - 5-Year Review Summary
Global Id:	T0600100980
Action Type:	RESPONSE

Map ID  
Direction  
Distance  
Elevation

MAP FINDINGS

Site

Database(s)

EDR ID Number  
EPA ID Number

**BILL CHUN'S SERVICE (Continued)**

**S101623473**

Date: 03/31/1993  
Action: Preliminary Site Assessment Report

Global Id: T0600100980  
Action Type: RESPONSE  
Date: 09/01/2003  
Action: CAP/RAP - Other Report

Global Id: T0600100980  
Action Type: ENFORCEMENT  
Date: 01/13/2014  
Action: Staff Letter - #20140113

Global Id: T0600100980  
Action Type: Other  
Date: 07/31/1992  
Action: Leak Discovery

Global Id: T0600100980  
Action Type: ENFORCEMENT  
Date: 03/20/2012  
Action: Staff Letter - #20120320

Global Id: T0600100980  
Action Type: RESPONSE  
Date: 08/11/2003  
Action: Soil and Water Investigation Report

Global Id: T0600100980  
Action Type: RESPONSE  
Date: 11/12/2000  
Action: Other Report / Document

Global Id: T0600100980  
Action Type: RESPONSE  
Date: 01/21/2013  
Action: Site Assessment Report

Global Id: T0600100980  
Action Type: ENFORCEMENT  
Date: 09/15/2014  
Action: Staff Letter - #20140915

Global Id: T0600100980  
Action Type: RESPONSE  
Date: 10/24/2013  
Action: Clean Up Fund - 5-Year Review Summary

Global Id: T0600100980  
Action Type: Other  
Date: 07/31/1992  
Action: Leak Reported

Global Id: T0600100980  
Action Type: ENFORCEMENT  
Date: 01/07/2013  
Action: Staff Letter - #20130107



Map ID  
Direction  
Distance  
Elevation

MAP FINDINGS

Site

Database(s)

EDR ID Number  
EPA ID Number

**BILL CHUN'S SERVICE (Continued)**

**S101623473**

Global Id: T0600100980  
Action Type: RESPONSE  
Date: 10/24/2013  
Action: Clean Up Fund - 5-Year Review Summary

Global Id: T0600100980  
Action Type: ENFORCEMENT  
Date: 10/08/2009  
Action: Staff Letter - #20091008

Global Id: T0600100980  
Action Type: ENFORCEMENT  
Date: 09/19/2012  
Action: Staff Letter - #20120919

Global Id: T0600100980  
Action Type: ENFORCEMENT  
Date: 02/02/2006  
Action: Staff Letter - #20060202

Global Id: T0600100980  
Action Type: ENFORCEMENT  
Date: 07/23/2012  
Action: Staff Letter - #20120723

Global Id: T0600100980  
Action Type: ENFORCEMENT  
Date: 09/08/2011  
Action: Staff Letter - #20110908

Global Id: T0600100980  
Action Type: RESPONSE  
Date: 02/23/2012  
Action: Soil and Water Investigation Workplan

Global Id: T0600100980  
Action Type: ENFORCEMENT  
Date: 07/21/2015  
Action: Staff Letter - #20150721

Global Id: T0600100980  
Action Type: RESPONSE  
Date: 08/28/2015  
Action: Remedial Progress Report

Global Id: T0600100980  
Action Type: REMEDIATION  
Date: 07/31/1992  
Action: Excavation

Global Id: T0600100980  
Action Type: ENFORCEMENT  
Date: 11/24/2009  
Action: File review

Global Id: T0600100980  
Action Type: ENFORCEMENT

Map ID  
Direction  
Distance  
Elevation

MAP FINDINGS

Site

Database(s)

EDR ID Number  
EPA ID Number

**BILL CHUN'S SERVICE (Continued)**

**S101623473**

Date: 07/28/2009  
Action: Petition Submitted for Review

Global Id: T0600100980  
Action Type: ENFORCEMENT  
Date: 09/30/2013  
Action: Notification - Public Notice of ROD/RAP/CAP - #20130930

Global Id: T0600100980  
Action Type: ENFORCEMENT  
Date: 03/17/2014  
Action: Staff Letter - #20140317

Global Id: T0600100980  
Action Type: ENFORCEMENT  
Date: 01/21/2009  
Action: Staff Letter - #20090121

Global Id: T0600100980  
Action Type: ENFORCEMENT  
Date: 08/21/2013  
Action: Staff Letter - #20130821

Global Id: T0600100980  
Action Type: Other  
Date: 08/06/1992  
Action: Leak Stopped

**LUST REG 2:**

Region: 2  
Facility Id: 01-1063  
Facility Status: Preliminary site assessment underway  
Case Number: 3838  
How Discovered: Tank Closure  
Leak Cause: Structure Failure  
Leak Source: Tank  
Date Leak Confirmed: Not reported  
Oversight Program: LUST  
Prelim. Site Assessment Workplan Submitted: 1/4/1993  
Preliminary Site Assessment Began: 1/2/1965  
Pollution Characterization Began: Not reported  
Pollution Remediation Plan Submitted: Not reported  
Date Remediation Action Underway: Not reported  
Date Post Remedial Action Monitoring Began: Not reported

**Alameda County CS:**

Status: Leak Confirmation  
Record Id: RO0000382  
PE: 5602  
Facility Status: Leak Confirmation

Status: Preliminary Site Assessment Workplan Submitted  
Record Id: RO0000382  
PE: 5602  
Facility Status: Preliminary Site Assessment Workplan Submitted

Map ID  
Direction  
Distance  
Elevation

MAP FINDINGS

Site

Database(s)

EDR ID Number  
EPA ID Number

**BILL CHUN'S SERVICE (Continued)**

**S101623473**

Status: Preliminary Site Assessment Underway  
Record Id: RO0000382  
PE: 5602  
Facility Status: Preliminary Site Assessment Underway

Status: Pollution Characterization  
Record Id: RO0000382  
PE: 5602  
Facility Status: Pollution Characterization

Status: Remediation Plan  
Record Id: RO0000382  
PE: 5602  
Facility Status: Remediation Plan

**SWEEPS UST:**

Status: Not reported  
Comp Number: 24750  
Number: Not reported  
Board Of Equalization: 44-000299  
Referral Date: Not reported  
Action Date: Not reported  
Created Date: Not reported  
Owner Tank Id: Not reported  
SWRCB Tank Id: 01-000-024750-000001  
Tank Status: Not reported  
Capacity: 550  
Active Date: Not reported  
Tank Use: M.V. FUEL  
STG: PRODUCT  
Content: PRM UNLEADED  
Number Of Tanks: 3

Status: Not reported  
Comp Number: 24750  
Number: Not reported  
Board Of Equalization: 44-000299  
Referral Date: Not reported  
Action Date: Not reported  
Created Date: Not reported  
Owner Tank Id: Not reported  
SWRCB Tank Id: 01-000-024750-000002  
Tank Status: Not reported  
Capacity: 550  
Active Date: Not reported  
Tank Use: M.V. FUEL  
STG: PRODUCT  
Content: LEADED  
Number Of Tanks: Not reported

Status: Not reported  
Comp Number: 24750  
Number: Not reported  
Board Of Equalization: 44-000299  
Referral Date: Not reported  
Action Date: Not reported  
Created Date: Not reported

Map ID  
Direction  
Distance  
Elevation

MAP FINDINGS

Site

Database(s)

EDR ID Number  
EPA ID Number

**BILL CHUN'S SERVICE (Continued)**

**S101623473**

Owner Tank Id: Not reported  
SWRCB Tank Id: 01-000-024750-000003  
Tank Status: Not reported  
Capacity: 285  
Active Date: Not reported  
Tank Use: M.V. FUEL  
STG: PRODUCT  
Content: LEADED  
Number Of Tanks: Not reported

**CA FID UST:**

Facility ID: 01000333  
Regulated By: UTNKI  
Regulated ID: 00024750  
Cortese Code: Not reported  
SIC Code: Not reported  
Facility Phone: 5105239862  
Mail To: Not reported  
Mailing Address: 740 CANTERBURY AVE  
Mailing Address 2: Not reported  
Mailing City,St,Zip: ALAMEDA 94501  
Contact: Not reported  
Contact Phone: Not reported  
DUNs Number: Not reported  
NPDES Number: Not reported  
EPA ID: Not reported  
Comments: Not reported  
Status: Inactive

**HIST CORTESE:**

Region: CORTESE  
Facility County Code: 1  
Reg By: LTNKA  
Reg Id: 01-1063

**J54  
WNW  
1/8-1/4  
0.180 mi.  
953 ft.**

**SHELL  
2300 SANTA CLARA  
ALAMEDA, CA 94501**

**Site 4 of 6 in cluster J**

**LUST  
Alameda County CS  
HIST CORTESE**

**S110060299  
N/A**

**Relative:  
Higher**

**LUST:**

Region: STATE  
Global Id: T0600102197  
Latitude: 37.7659527  
Longitude: -122.2433273  
Case Type: LUST Cleanup Site  
Status: Completed - Case Closed  
Status Date: 11/05/2001  
Lead Agency: ALAMEDA COUNTY LOP  
Case Worker: Not reported  
Local Agency: Not reported  
RB Case Number: 01-2387  
LOC Case Number: RO0000060  
File Location: All Files are on GeoTracker or in the Local Agency Database  
Potential Media Affect: Other Groundwater (uses other than drinking water)  
Potential Contaminants of Concern: Gasoline

**Actual:  
32 ft.**

Map ID  
Direction  
Distance  
Elevation

MAP FINDINGS

Site

Database(s)

EDR ID Number  
EPA ID Number

**SHELL (Continued)**

**S110060299**

Site History: Not reported

[Click here to access the California GeoTracker records for this facility:](#)

**Contact:**

Global Id: T0600102197  
Contact Type: Regional Board Caseworker  
Contact Name: Cherie McCaulou  
Organization Name: SAN FRANCISCO BAY RWQCB (REGION 2)  
Address: 1515 CLAY STREET, SUITE 1400  
City: OAKLAND  
Email: cmccaulou@waterboards.ca.gov  
Phone Number: Not reported

**Status History:**

Global Id: T0600102197  
Status: Completed - Case Closed  
Status Date: 11/05/2001

Global Id: T0600102197  
Status: Open - Case Begin Date  
Status Date: 11/29/1995

**Regulatory Activities:**

Global Id: T0600102197  
Action Type: Other  
Date: 11/29/1995  
Action: Leak Reported

Global Id: T0600102197  
Action Type: REMEDIATION  
Date: 09/09/9999  
Action: Not reported

**Alameda County CS:**

Status: Case Closed  
Record Id: RO0000060  
PE: 5602  
Facility Status: Case Closed

**HIST CORTESE:**

Region: CORTESE  
Facility County Code: 1  
Reg By: LTNKA  
Reg Id: 01-2387

MAP FINDINGS

Map ID  
Direction  
Distance  
Elevation

Site

Database(s)

EDR ID Number  
EPA ID Number

**J55**  
**WNW**  
**1/8-1/4**  
**0.180 mi.**  
**953 ft.**

**SHELL**  
**2300 SANTA CLARA AVE**  
**ALAMEDA, CA 94501**

**LUST** **S106610935**  
**N/A**

**Site 5 of 6 in cluster J**

**Relative:**  
**Higher**

LUST REG 2:  
Region: 2  
Facility Id: 01-2387  
Facility Status: Preliminary site assessment underway  
Case Number: 5808  
How Discovered: Tank Closure  
Leak Cause: UNK  
Leak Source: UNK  
Date Leak Confirmed: Not reported  
Oversight Program: LUST  
Prelim. Site Assessment Wokplan Submitted: Not reported  
Preliminary Site Assessment Began: 1/2/1965  
Pollution Characterization Began: Not reported  
Pollution Remediation Plan Submitted: Not reported  
Date Remediation Action Underway: Not reported  
Date Post Remedial Action Monitoring Began: Not reported

**156**  
**North**  
**1/8-1/4**  
**0.185 mi.**  
**978 ft.**

**GOOD CHEVROLET PAINT SHOP**  
**2329 PACIFIC AVE**  
**ALAMEDA, CA 94501**

**RCRA NonGen / NLR** **1000857056**  
**EMI** **CA0000033514**  
**HAZNET**

**Site 6 of 8 in cluster I**

**Relative:**  
**Lower**

RCRA NonGen / NLR:  
Date form received by agency: 07/29/2009  
Facility name: GOOD CHEVROLET PAINT SHOP  
Facility address: 2329 PACIFIC AVE  
ALAMEDA, CA 94501  
EPA ID: CA0000033514  
Mailing address: PO BOX 1730  
ALAMEDA, CA 94501  
Contact: JOHN F BUONO  
Contact address: PO BOX 1730  
ALAMEDA, CA 94501  
Contact country: US  
Contact telephone: 510-523-5260  
Contact email: JBUONO@GOODCHEVY.NET  
EPA Region: 09  
Classification: Non-Generator  
Description: Handler: Non-Generators do not presently generate hazardous waste

Owner/Operator Summary:

Owner/operator name: JOHN BUONO  
Owner/operator address: 1630 PARK AVE  
ALAMEDA, CA 94501  
Owner/operator country: Not reported  
Owner/operator telephone: (510) 522-9221  
Legal status: Private  
Owner/Operator Type: Owner  
Owner/Op start date: Not reported  
Owner/Op end date: Not reported

Map ID  
Direction  
Distance  
Elevation

MAP FINDINGS

Site

Database(s)

EDR ID Number  
EPA ID Number

**GOOD CHEVROLET PAINT SHOP (Continued)**

**1000857056**

Handler Activities Summary:

U.S. importer of hazardous waste: No  
Mixed waste (haz. and radioactive): No  
Recycler of hazardous waste: No  
Transporter of hazardous waste: No  
Treater, storer or disposer of HW: No  
Underground injection activity: No  
On-site burner exemption: No  
Furnace exemption: No  
Used oil fuel burner: No  
Used oil processor: No  
User oil refiner: No  
Used oil fuel marketer to burner: No  
Used oil Specification marketer: No  
Used oil transfer facility: No  
Used oil transporter: No

Historical Generators:

Date form received by agency: 09/02/1993  
Site name: GOOD CHEVROLET PAINT SHOP  
Classification: Small Quantity Generator

Violation Status: No violations found

EMI:

Year: 1990  
County Code: 1  
Air Basin: SF  
Facility ID: 5884  
Air District Name: BA  
SIC Code: 7532  
Air District Name: BAY AREA AQMD  
Community Health Air Pollution Info System: Not reported  
Consolidated Emission Reporting Rule: Not reported  
Total Organic Hydrocarbon Gases Tons/Yr: 4  
Reactive Organic Gases Tons/Yr: 4  
Carbon Monoxide Emissions Tons/Yr: 0  
NOX - Oxides of Nitrogen Tons/Yr: 0  
SOX - Oxides of Sulphur Tons/Yr: 0  
Particulate Matter Tons/Yr: 0  
Part. Matter 10 Micrometers & Smlr Tons/Yr: 0

Year: 1995  
County Code: 1  
Air Basin: SF  
Facility ID: 5884  
Air District Name: BA  
SIC Code: 7532  
Air District Name: BAY AREA AQMD  
Community Health Air Pollution Info System: Not reported  
Consolidated Emission Reporting Rule: Not reported  
Total Organic Hydrocarbon Gases Tons/Yr: 2  
Reactive Organic Gases Tons/Yr: 2  
Carbon Monoxide Emissions Tons/Yr: 0  
NOX - Oxides of Nitrogen Tons/Yr: 0  
SOX - Oxides of Sulphur Tons/Yr: 0  
Particulate Matter Tons/Yr: 0

Map ID  
Direction  
Distance  
Elevation

MAP FINDINGS

Site

Database(s)

EDR ID Number  
EPA ID Number

**GOOD CHEVROLET PAINT SHOP (Continued)**

**1000857056**

Part. Matter 10 Micrometers & Smlr Tons/Yr: 0

Year: 1996  
County Code: 1  
Air Basin: SF  
Facility ID: 5884  
Air District Name: BA  
SIC Code: 7532  
Air District Name: BAY AREA AQMD  
Community Health Air Pollution Info System: Not reported  
Consolidated Emission Reporting Rule: Not reported  
Total Organic Hydrocarbon Gases Tons/Yr: 2  
Reactive Organic Gases Tons/Yr: 1  
Carbon Monoxide Emissions Tons/Yr: 0  
NOX - Oxides of Nitrogen Tons/Yr: 0  
SOX - Oxides of Sulphur Tons/Yr: 0  
Particulate Matter Tons/Yr: 0  
Part. Matter 10 Micrometers & Smlr Tons/Yr: 0

Year: 1997  
County Code: 1  
Air Basin: SF  
Facility ID: 5884  
Air District Name: BA  
SIC Code: 7532  
Air District Name: BAY AREA AQMD  
Community Health Air Pollution Info System: Not reported  
Consolidated Emission Reporting Rule: Not reported  
Total Organic Hydrocarbon Gases Tons/Yr: 1  
Reactive Organic Gases Tons/Yr: 1  
Carbon Monoxide Emissions Tons/Yr: 0  
NOX - Oxides of Nitrogen Tons/Yr: 0  
SOX - Oxides of Sulphur Tons/Yr: 0  
Particulate Matter Tons/Yr: 0  
Part. Matter 10 Micrometers & Smlr Tons/Yr: 0

Year: 1998  
County Code: 1  
Air Basin: SF  
Facility ID: 5884  
Air District Name: BA  
SIC Code: 7532  
Air District Name: BAY AREA AQMD  
Community Health Air Pollution Info System: Not reported  
Consolidated Emission Reporting Rule: Not reported  
Total Organic Hydrocarbon Gases Tons/Yr: 1  
Reactive Organic Gases Tons/Yr: 1  
Carbon Monoxide Emissions Tons/Yr: 0  
NOX - Oxides of Nitrogen Tons/Yr: 0  
SOX - Oxides of Sulphur Tons/Yr: 0  
Particulate Matter Tons/Yr: 0  
Part. Matter 10 Micrometers & Smlr Tons/Yr: 0

Year: 1999  
County Code: 1  
Air Basin: SF  
Facility ID: 5884



Map ID  
Direction  
Distance  
Elevation

MAP FINDINGS

Site

Database(s)

EDR ID Number  
EPA ID Number

**GOOD CHEVROLET PAINT SHOP (Continued)**

**1000857056**

Air District Name: BA  
SIC Code: 7532  
Air District Name: BAY AREA AQMD  
Community Health Air Pollution Info System: Not reported  
Consolidated Emission Reporting Rule: Not reported  
Total Organic Hydrocarbon Gases Tons/Yr: 1  
Reactive Organic Gases Tons/Yr: 1  
Carbon Monoxide Emissions Tons/Yr: 0  
NOX - Oxides of Nitrogen Tons/Yr: 0  
SOX - Oxides of Sulphur Tons/Yr: 0  
Particulate Matter Tons/Yr: 0  
Part. Matter 10 Micrometers & Smlr Tons/Yr: 0

Year: 2000  
County Code: 1  
Air Basin: SF  
Facility ID: 5884  
Air District Name: BA  
SIC Code: 7532  
Air District Name: BAY AREA AQMD  
Community Health Air Pollution Info System: Not reported  
Consolidated Emission Reporting Rule: Not reported  
Total Organic Hydrocarbon Gases Tons/Yr: 1  
Reactive Organic Gases Tons/Yr: 1  
Carbon Monoxide Emissions Tons/Yr: 0  
NOX - Oxides of Nitrogen Tons/Yr: 0  
SOX - Oxides of Sulphur Tons/Yr: 0  
Particulate Matter Tons/Yr: 0  
Part. Matter 10 Micrometers & Smlr Tons/Yr: 0

Year: 2001  
County Code: 1  
Air Basin: SF  
Facility ID: 5884  
Air District Name: BA  
SIC Code: 7532  
Air District Name: BAY AREA AQMD  
Community Health Air Pollution Info System: Not reported  
Consolidated Emission Reporting Rule: Not reported  
Total Organic Hydrocarbon Gases Tons/Yr: 1  
Reactive Organic Gases Tons/Yr: 1  
Carbon Monoxide Emissions Tons/Yr: 0  
NOX - Oxides of Nitrogen Tons/Yr: 0  
SOX - Oxides of Sulphur Tons/Yr: 0  
Particulate Matter Tons/Yr: 0  
Part. Matter 10 Micrometers & Smlr Tons/Yr: 0

Year: 2003  
County Code: 1  
Air Basin: SF  
Facility ID: 5884  
Air District Name: BA  
SIC Code: 5511  
Air District Name: BAY AREA AQMD  
Community Health Air Pollution Info System: Not reported  
Consolidated Emission Reporting Rule: Not reported  
Total Organic Hydrocarbon Gases Tons/Yr: 1

Map ID  
Direction  
Distance  
Elevation

MAP FINDINGS

Site

Database(s)

EDR ID Number  
EPA ID Number

**GOOD CHEVROLET PAINT SHOP (Continued)**

**1000857056**

Reactive Organic Gases Tons/Yr:	1
Carbon Monoxide Emissions Tons/Yr:	0
NOX - Oxides of Nitrogen Tons/Yr:	0
SOX - Oxides of Sulphur Tons/Yr:	0
Particulate Matter Tons/Yr:	0
Part. Matter 10 Micrometers & Smlr Tons/Yr:	0
Year:	2004
County Code:	1
Air Basin:	SF
Facility ID:	5884
Air District Name:	BA
SIC Code:	5511
Air District Name:	BAY AREA AQMD
Community Health Air Pollution Info System:	Not reported
Consolidated Emission Reporting Rule:	Not reported
Total Organic Hydrocarbon Gases Tons/Yr:	1.195
Reactive Organic Gases Tons/Yr:	1.0149886
Carbon Monoxide Emissions Tons/Yr:	0
NOX - Oxides of Nitrogen Tons/Yr:	0
SOX - Oxides of Sulphur Tons/Yr:	0
Particulate Matter Tons/Yr:	0
Part. Matter 10 Micrometers & Smlr Tons/Yr:	0
Year:	2005
County Code:	1
Air Basin:	SF
Facility ID:	5884
Air District Name:	BA
SIC Code:	5511
Air District Name:	BAY AREA AQMD
Community Health Air Pollution Info System:	Not reported
Consolidated Emission Reporting Rule:	Not reported
Total Organic Hydrocarbon Gases Tons/Yr:	1.195
Reactive Organic Gases Tons/Yr:	1.0149886
Carbon Monoxide Emissions Tons/Yr:	0
NOX - Oxides of Nitrogen Tons/Yr:	0
SOX - Oxides of Sulphur Tons/Yr:	0
Particulate Matter Tons/Yr:	0
Part. Matter 10 Micrometers & Smlr Tons/Yr:	0
Year:	2006
County Code:	1
Air Basin:	SF
Facility ID:	5884
Air District Name:	BA
SIC Code:	5511
Air District Name:	BAY AREA AQMD
Community Health Air Pollution Info System:	Not reported
Consolidated Emission Reporting Rule:	Not reported
Total Organic Hydrocarbon Gases Tons/Yr:	1.195
Reactive Organic Gases Tons/Yr:	1.0149886
Carbon Monoxide Emissions Tons/Yr:	0
NOX - Oxides of Nitrogen Tons/Yr:	0
SOX - Oxides of Sulphur Tons/Yr:	0
Particulate Matter Tons/Yr:	0
Part. Matter 10 Micrometers & Smlr Tons/Yr:	0

Map ID  
Direction  
Distance  
Elevation

MAP FINDINGS

Site

Database(s)

EDR ID Number  
EPA ID Number

**GOOD CHEVROLET PAINT SHOP (Continued)**

**1000857056**

HAZNET:

envid: 1000857056  
Year: 2002  
GEPaid: CA0000033514  
Contact: JO ANN STEWART  
Telephone: 5105229221  
Mailing Name: Not reported  
Mailing Address: PO BOX 1730  
Mailing City,St,Zip: ALAMEDA, CA 945010206  
Gen County: Not reported  
TSD EPA ID: CA0000084517  
TSD County: Not reported  
Waste Category: Oxygenated solvents (acetone, butanol, ethyl acetate, etc.)  
Disposal Method: Transfer Station  
Tons: 0.09  
Cat Decode: Oxygenated solvents (acetone, butanol, ethyl acetate, etc.)  
Method Decode: Transfer Station  
Facility County: Alameda

envid: 1000857056  
Year: 2001  
GEPaid: CA0000033514  
Contact: JO ANN STEWART  
Telephone: 5105229221  
Mailing Name: Not reported  
Mailing Address: PO BOX 1730  
Mailing City,St,Zip: ALAMEDA, CA 945010206  
Gen County: Not reported  
TSD EPA ID: CA0000084517  
TSD County: Not reported  
Waste Category: Oxygenated solvents (acetone, butanol, ethyl acetate, etc.)  
Disposal Method: Transfer Station  
Tons: 1.01  
Cat Decode: Oxygenated solvents (acetone, butanol, ethyl acetate, etc.)  
Method Decode: Transfer Station  
Facility County: Alameda

envid: 1000857056  
Year: 2000  
GEPaid: CA0000033514  
Contact: JO ANN STEWART  
Telephone: 5105229221  
Mailing Name: Not reported  
Mailing Address: PO BOX 1730  
Mailing City,St,Zip: ALAMEDA, CA 945010206  
Gen County: Not reported  
TSD EPA ID: CA0000084517  
TSD County: Not reported  
Waste Category: Oxygenated solvents (acetone, butanol, ethyl acetate, etc.)  
Disposal Method: Transfer Station  
Tons: 1.14  
Cat Decode: Oxygenated solvents (acetone, butanol, ethyl acetate, etc.)  
Method Decode: Transfer Station  
Facility County: Alameda

envid: 1000857056  
Year: 1999

Map ID  
 Direction  
 Distance  
 Elevation

MAP FINDINGS

Site

Database(s)

EDR ID Number  
 EPA ID Number

**GOOD CHEVROLET PAINT SHOP (Continued)**

**1000857056**

GEPaid: CA0000033514  
 Contact: GOOD CHEVROLET  
 Telephone: 5105229221  
 Mailing Name: Not reported  
 Mailing Address: PO BOX 1730  
 Mailing City,St,Zip: ALAMEDA, CA 945010206  
 Gen County: Not reported  
 TSD EPA ID: CA0000084517  
 TSD County: Not reported  
 Waste Category: Oxygenated solvents (acetone, butanol, ethyl acetate, etc.)  
 Disposal Method: Transfer Station  
 Tons: 1.0860  
 Cat Decode: Oxygenated solvents (acetone, butanol, ethyl acetate, etc.)  
 Method Decode: Transfer Station  
 Facility County: 1

envid: 1000857056  
 Year: 1998  
 GEPaid: CA0000033514  
 Contact: GOOD CHEVROLET  
 Telephone: 5105229221  
 Mailing Name: Not reported  
 Mailing Address: PO BOX 1730  
 Mailing City,St,Zip: ALAMEDA, CA 945010206  
 Gen County: Not reported  
 TSD EPA ID: CA0000084517  
 TSD County: Not reported  
 Waste Category: Oxygenated solvents (acetone, butanol, ethyl acetate, etc.)  
 Disposal Method: Transfer Station  
 Tons: 1.2160  
 Cat Decode: Oxygenated solvents (acetone, butanol, ethyl acetate, etc.)  
 Method Decode: Transfer Station  
 Facility County: 1

[Click this hyperlink](#) while viewing on your computer to access  
 6 additional CA\_HAZNET: record(s) in the EDR Site Report.

**J57**  
**West**  
**1/8-1/4**  
**0.189 mi.**  
**999 ft.**

**VIDEO MANIACS**  
**2305 CENTRAL AVE**  
**ALAMEDA, CA 94501**  
**Site 6 of 6 in cluster J**

**LUST** **S109286033**  
**Alameda County CS** **N/A**

**Relative:**  
**Higher**

LUST:  
 Region: STATE  
 Global Id: SL0600143977  
 Latitude: 37.764979  
 Longitude: -122.243679  
 Case Type: LUST Cleanup Site  
 Status: Completed - Case Closed  
 Status Date: 06/30/2008  
 Lead Agency: ALAMEDA COUNTY LOP  
 Case Worker: Not reported  
 Local Agency: Not reported  
 RB Case Number: NA  
 LOC Case Number: RO0002876  
 File Location: All Files are on GeoTracker or in the Local Agency Database  
 Potential Media Affect: Other Groundwater (uses other than drinking water)

**Actual:**  
**33 ft.**

Map ID  
Direction  
Distance  
Elevation

MAP FINDINGS

Site

Database(s)

EDR ID Number  
EPA ID Number

**VIDEO MANIACS (Continued)**

**S109286033**

Potential Contaminants of Concern: Diesel, Waste Oil / Motor / Hydraulic / Lubricating, Gasoline  
Site History: Not reported

[Click here to access the California GeoTracker records for this facility:](#)

Contact:

Global Id: SL0600143977  
Contact Type: Regional Board Caseworker  
Contact Name: Cherie McCaulou  
Organization Name: SAN FRANCISCO BAY RWQCB (REGION 2)  
Address: 1515 CLAY STREET, SUITE 1400  
City: OAKLAND  
Email: cmccaulou@waterboards.ca.gov  
Phone Number: Not reported

Status History:

Global Id: SL0600143977  
Status: Completed - Case Closed  
Status Date: 06/30/2008

Global Id: SL0600143977  
Status: Open - Case Begin Date  
Status Date: 01/25/2005

Global Id: SL0600143977  
Status: Open - Remediation  
Status Date: 08/01/2006

Global Id: SL0600143977  
Status: Open - Site Assessment  
Status Date: 01/25/2005

Global Id: SL0600143977  
Status: Open - Site Assessment  
Status Date: 03/07/2005

Regulatory Activities:

Global Id: SL0600143977  
Action Type: ENFORCEMENT  
Date: 06/30/2008  
Action: Closure/No Further Action Letter

Global Id: SL0600143977  
Action Type: Other  
Date: 01/25/2005  
Action: Leak Discovery

Global Id: SL0600143977  
Action Type: Other  
Date: 03/07/2005  
Action: Leak Reported

Global Id: SL0600143977  
Action Type: REMEDIATION  
Date: 08/01/2006  
Action: Pump & Treat (P&T) Groundwater

Map ID  
Direction  
Distance  
Elevation

MAP FINDINGS

Site

Database(s)

EDR ID Number  
EPA ID Number

**VIDEO MANIACS (Continued)**

**S109286033**

Global Id: SL0600143977  
Action Type: ENFORCEMENT  
Date: 09/09/9999  
Action: \* No Action - #0

Global Id: SL0600143977  
Action Type: RESPONSE  
Date: 09/09/9999  
Action: Unknown

Global Id: SL0600143977  
Action Type: ENFORCEMENT  
Date: 07/03/2008  
Action: Technical Correspondence / Assistance / Other - #20080703

Alameda County CS:

Status: Leak Confirmation  
Record Id: RO0002876  
PE: 5602  
Facility Status: Leak Confirmation

Status: Pollution Characterization  
Record Id: RO0002876  
PE: 5602  
Facility Status: Pollution Characterization

Status: Remedial Action Underway  
Record Id: RO0002876  
PE: 5602  
Facility Status: Remedial Action Underway

Status: Case Closed  
Record Id: RO0002876  
PE: 5602  
Facility Status: Case Closed

**K58  
NW  
1/8-1/4  
0.197 mi.  
1042 ft.**

**SHELL  
2301-2307 LINCOLN AVE  
ALAMEDA, CA 94501  
Site 2 of 4 in cluster K**

**LUST S109117722  
Alameda County CS N/A**

**Relative:  
Lower**

LUST:

Region: STATE  
Global Id: T0619714590  
Latitude: 37.7671951212744  
Longitude: -122.242193520069  
Case Type: LUST Cleanup Site  
Status: Completed - Case Closed  
Status Date: 12/12/2011  
Lead Agency: ALAMEDA COUNTY LOP  
Case Worker: JTW  
Local Agency: ALAMEDA COUNTY LOP  
RB Case Number: NA  
LOC Case Number: RO0002971  
File Location: All Files are on GeoTracker or in the Local Agency Database

**Actual:  
28 ft.**

Map ID  
Direction  
Distance  
Elevation

MAP FINDINGS

Site

Database(s)

EDR ID Number  
EPA ID Number

**SHELL (Continued)**

**S109117722**

Potential Media Affect:

Other Groundwater (uses other than drinking water)

Potential Contaminants of Concern:

Gasoline

Site History:

The site is currently a retail center located at the corner of Lincoln Avenue and Oak Street in Alameda, California. Surrounding land use is mixed commercial and residential. The site reportedly operated as a gasoline service station from 1926 until 1982. Underground storage tanks were installed at the site in 1958 with additional USTs installed in 1970. USTs were installed in two separate areas referred to as the western and eastern tank areas. Sometime between 1950 and 1965, the original service station in the southwestern corner of the site was demolished and a second service station that covered the entire site was constructed. In 1982, the USTs and service station were removed and the site was redeveloped into the current retail center. A Phase II Environmental Site Assessment was performed by Basics Environmental in 1999. Six soil borings (SB-1 through SB-6) were advanced in the western portion of the site. One soil sample was collected from each soil boring and grab groundwater samples were collected from five of the six borings. Total petroleum hydrocarbons as gasoline (TPHg) were detected in soil and groundwater at concentrations up to 40 ppm and 4,500 ppb, respectively. In August 2000, Toxichem Management Systems, Inc. conducted a site assessment that included a review of the previous site investigation data, aerial photos, Sanborn maps, and agency files. In February 2007, Geomatrix installed three groundwater monitoring wells (MW-1 through MW-3) in the western UST area and advanced 11 soil borings (EB-1 through EB-6 and EB-8 through EB-11) in the eastern UST and dispenser area. Soil samples contained up to 1,600 ppm of TPHg and 0.99 ppm of benzene. Grab groundwater samples collected from the wells and exploratory borings contained up to 7,000 ppb of TPHg and 980 ppb of benzene. In February 2009, Conestoga-Rovers & Associates installed five monitoring wells (MW-4 through MW-8), installed five soil vapor probes (SVP-1 through SVP-5), and advanced three soil borings (B-5, B-7, and B-8). TPHg was detected in soil at concentrations up to 7,900 ppm. Benzene, toluene, and MTBE were not detected at concentrations exceeding reporting limits in soil. TPHg and benzene were detected in grab groundwater samples from the soil borings at concentrations up to 470 ppb and 2 ppb, respectively. Soil vapor from probe SVP-5 contained TPHg at a concentration of 11,000,000 micrograms per cubic meter (a%/m3) and benzene at a concentration of 12,000 a%/m3. In March 2010, CRA installed one groundwater monitoring well (MW-9), installed four soil vapor probes (SVP-5A and SVP-6 through SVP-8), and reinstalled one soil vapor probe (SVP-4). No TPHg or BTEX were detected at concentrations exceeding reporting limits in soil samples collected from the MW-9 soil boring. Six soil vapor probes were sampled in June and July 2010. TPHg and ethylbenzene were detected in soil vapor collected from 5 feet bgs from probe SVP-5 at concentrations of 8,400,000 and 14,000 a%/m3, respectively. The concentrations of TPHg, BTEX, and MTBE were less than reporting limits in the remaining soil vapor samples. In July 2010, one off-site boring (B-6) was advanced at a former 76 station located immediately west of the site. No TPHg, TPHd, TPHmo, BTEX, or fuel oxygenates were detected in soil samples from boring B-6. TPHg, BTEX, and fuel oxygenates were not detected at concentrations exceeding reporting limits in the grab groundwater sample collected from off-site boring B-6. TPHd was detected in the grab groundwater sample at a concentration of 56 ppb. Groundwater monitoring wells MW-1 through MW-3 were initially sampled

Map ID  
Direction  
Distance  
Elevation

MAP FINDINGS

Site

Database(s)

EDR ID Number  
EPA ID Number

**SHELL (Continued)**

**S109117722**

in August 2007. Quarterly groundwater monitoring was conducted at the site from March 2009 up to September 2010. Groundwater monitoring was suspended following the September 2010 sampling event. In March 2011, soil vapor probe SVP-9 was installed in the eastern tank area. A soil vapor sample collected from 4.5 feet bgs in SVP-9 contained 18,000 a%g/m3 of TPHg and 52 a%g/m3 of benzene. A soil vapor sample collected from 2.0 feet bgs in SVP-9 did not contain TPHg or BTEX at concentrations exceeding reporting limits. Two excavations were advanced at the site between April 11 and April 19, 2011. One excavation was advanced in the eastern tank area surrounding soil vapor probe SVP-5 to remove residual petroleum hydrocarbons. A second excavation was advanced in the area of the former dispensers to remove soil with residual lead. The petroleum excavation extended to a depth of approximately 13.5 feet bgs. Confirmation soil samples from the petroleum excavation contained up to 166 ppm of TPHg, 0.05 ppm of benzene, and 2.24 ppm of ethy benzene. Toluene, xylenes, and MTBE were not detected in the confirmation soil samples. Confirmation soil samples from the lead excavation contained soil at concentrations of 15 to 150 ppm. Approximately 56 tons of soil was excavated and disposed off-site at the Keller Canyon Landfill in Pittsburg, California.

[Click here to access the California GeoTracker records for this facility:](#)

**Contact:**

Global Id: T0619714590  
Contact Type: Local Agency Caseworker  
Contact Name: Jerry Wickham  
Organization Name: ALAMEDA COUNTY LOP  
Address: 1131 Harbor Bay Parkway  
City: Alameda  
Email: jerry.wickham@acgov.org  
Phone Number: 5105676791

**Status History:**

Global Id: T0619714590  
Status: Completed - Case Closed  
Status Date: 12/12/2011

Global Id: T0619714590  
Status: Open - Case Begin Date  
Status Date: 08/24/2007

Global Id: T0619714590  
Status: Open - Remediation  
Status Date: 04/11/2011

Global Id: T0619714590  
Status: Open - Site Assessment  
Status Date: 08/24/2007

Global Id: T0619714590  
Status: Open - Site Assessment  
Status Date: 02/22/2008

**Regulatory Activities:**

Global Id: T0619714590



Map ID  
Direction  
Distance  
Elevation

MAP FINDINGS

Site

Database(s)

EDR ID Number  
EPA ID Number

**SHELL (Continued)**

**S109117722**

Action Type: ENFORCEMENT  
Date: 07/24/2009  
Action: Staff Letter - #20090724

Global Id: T0619714590  
Action Type: ENFORCEMENT  
Date: 06/23/2009  
Action: Staff Letter - #20090623

Global Id: T0619714590  
Action Type: ENFORCEMENT  
Date: 06/22/2011  
Action: Notification - Fee Title Owners Notice - #20110622

Global Id: T0619714590  
Action Type: RESPONSE  
Date: 08/28/2009  
Action: Soil and Water Investigation Workplan

Global Id: T0619714590  
Action Type: ENFORCEMENT  
Date: 10/27/2011  
Action: Staff Letter - #20111027

Global Id: T0619714590  
Action Type: ENFORCEMENT  
Date: 07/20/2011  
Action: Notification - Preclosure - #20110720

Global Id: T0619714590  
Action Type: ENFORCEMENT  
Date: 11/08/2011  
Action: Staff Letter - #20111108

Global Id: T0619714590  
Action Type: ENFORCEMENT  
Date: 10/11/2010  
Action: Staff Letter - #20101011

Global Id: T0619714590  
Action Type: ENFORCEMENT  
Date: 07/20/2011  
Action: File Review - Closure - #20110720

Global Id: T0619714590  
Action Type: ENFORCEMENT  
Date: 12/12/2011  
Action: Closure/No Further Action Letter - #20111212

Global Id: T0619714590  
Action Type: ENFORCEMENT  
Date: 04/28/2008  
Action: \* Historical Enforcement - #20080428

Global Id: T0619714590  
Action Type: RESPONSE  
Date: 05/21/2010

Map ID  
Direction  
Distance  
Elevation

MAP FINDINGS

Site

Database(s)

EDR ID Number  
EPA ID Number

**SHELL (Continued)**

**S109117722**

Action: Soil and Water Investigation Report

Global Id: T0619714590  
Action Type: ENFORCEMENT  
Date: 11/07/2008  
Action: Technical Correspondence / Assistance / Other - #20081107

Global Id: T0619714590  
Action Type: ENFORCEMENT  
Date: 06/28/2010  
Action: Staff Letter - #20100628

Global Id: T0619714590  
Action Type: Other  
Date: 02/22/2008  
Action: Leak Reported

Global Id: T0619714590  
Action Type: RESPONSE  
Date: 02/28/2012  
Action: Well Destruction Report

Global Id: T0619714590  
Action Type: RESPONSE  
Date: 12/10/2010  
Action: Interim Remedial Action Plan

Global Id: T0619714590  
Action Type: ENFORCEMENT  
Date: 01/12/2010  
Action: Staff Letter - #20100112

Global Id: T0619714590  
Action Type: RESPONSE  
Date: 06/09/2011  
Action: Interim Remedial Action Report

Global Id: T0619714590  
Action Type: ENFORCEMENT  
Date: 12/13/2010  
Action: Staff Letter - #20101213

Global Id: T0619714590  
Action Type: Other  
Date: 12/01/2007  
Action: Leak Discovery

Global Id: T0619714590  
Action Type: REMEDIATION  
Date: 04/11/2011  
Action: Excavation

Alameda County CS:

Status: Leak Confirmation  
Record Id: RO0002971  
PE: 5602

Map ID  
 Direction  
 Distance  
 Elevation

MAP FINDINGS

Site

Database(s)

EDR ID Number  
 EPA ID Number

**SHELL (Continued)**

**S109117722**

Facility Status: Leak Confirmation

Status: Pollution Characterization  
 Record Id: RO0002971  
 PE: 5602  
 Facility Status: Pollution Characterization

Status: Case Closed  
 Record Id: RO0002971  
 PE: 5602  
 Facility Status: Case Closed

**K59  
 NW  
 1/8-1/4  
 0.199 mi.  
 1050 ft.**

**FACILITY 01-000-000296  
 1555 OAK ST.  
 ALAMEDA, CA 94501**  
 Site 3 of 4 in cluster K

**UST U003973614  
 N/A**

**Relative:  
 Lower**

UST:  
 Facility ID: 01-000-000296  
 Permitting Agency: SAN LEANDRO, CITY OF  
 Latitude: 37.76832  
 Longitude: -122.241755

**Actual:  
 29 ft.**

ALAMEDA CO. UST:  
 Facility ID: FA0302857  
 Facility Status: Active  
 Program Element: 4101  
 Description: UNDERGROUND STORAGE TANK 1 CONTAINER  
 Inspection Date: 03/05/2016  
 Closed: Not reported  
 Owner Name: City of Alameda  
 Owner ID: OW0002435  
 Fstatus Decode: Open

**K60  
 NW  
 1/8-1/4  
 0.199 mi.  
 1050 ft.**

**ALAMEDA POLICE DEPARTMENT  
 1555 OAK ST  
 ALAMEDA, CA 94501**  
 Site 4 of 4 in cluster K

**LUST S101579935  
 Alameda County CS  
 SWEEPS UST  
 CA FID UST  
 HIST CORTESE**

**Relative:  
 Lower**

LUST:  
 Region: STATE  
 Global Id: T0600100045  
 Latitude: 37.7672332866969  
 Longitude: -122.243177890778  
 Case Type: LUST Cleanup Site  
 Status: Completed - Case Closed  
 Status Date: 06/25/2013  
 Lead Agency: ALAMEDA COUNTY LOP  
 Case Worker: KLD  
 Local Agency: ALAMEDA COUNTY LOP  
 RB Case Number: 01-0051  
 LOC Case Number: RO0003024  
 File Location: All Files are on GeoTracker or in the Local Agency Database  
 Potential Media Affect: Other Groundwater (uses other than drinking water)

**Actual:  
 29 ft.**

Map ID  
Direction  
Distance  
Elevation

MAP FINDINGS

Site

Database(s)

EDR ID Number  
EPA ID Number

**ALAMEDA POLICE DEPARTMENT (Continued)**

**S101579935**

Potential Contaminants of Concern: Diesel

Site History:

The site is currently a police department and is located near the corner of Lincoln Avenue and Oak Street in Alameda, California. Surrounding land use is mixed commercial and residential. The surrounding properties are mostly commercial, with the Alameda Library to the southeast and Alameda City Hall to the southwest of the site. According to Alameda County's records, a 6,000 gallon diesel underground storage tank (UST) was installed in 1977, the UST system was upgraded in 1999, and is still in use. A compliance monitoring well was installed on June 4, 1986 to monitor the onsite 6,000 gallon diesel underground storage tank (UST). Depth to water was measured at 7.5 feet below the ground surface (bgs) during the monitoring well installation. A groundwater sample collected from the monitoring well on June 9, 1986 contained 1,600 parts per billion (ppb) total petroleum hydrocarbons as diesel (TPHD). Between 1986 and 2011 there are no records indicating that the monitoring well was sampled. On December 28, 2011, three direct-push soil borings (B-1, B-2, and B-3) were advanced to determine the extent of the previously reported groundwater contamination and the monitoring well was redeveloped and sampled. Soil samples from the borings were collected at or just above the soil-water interface. No staining or odors were observed in soil removed from the borings. All soil and grab groundwater samples, except for one groundwater sample, were found not to contain detectable concentrations of Total Petroleum Hydrocarbons as diesel (TPHD) and benzene, toluene, ethyl benzene, and total xylenes (BTEX), MTBE, TBA, DIPE, ETBE, TAME, EDB, and EDC. 270 ppb TPHD was detected in the grab groundwater sample from boring B-2 located approximately 10 feet north of the UST.

[Click here to access the California GeoTracker records for this facility:](#)

Contact:

Global Id: T0600100045  
Contact Type: Regional Board Caseworker  
Contact Name: Cherie McCaulou  
Organization Name: SAN FRANCISCO BAY RWQCB (REGION 2)  
Address: 1515 CLAY STREET, SUITE 1400  
City: OAKLAND  
Email: cmccaulou@waterboards.ca.gov  
Phone Number: Not reported

Global Id: T0600100045  
Contact Type: Local Agency Caseworker  
Contact Name: KAREL DETTERMAN  
Organization Name: ALAMEDA COUNTY LOP  
Address: 1131 Harbor Bay Parkway  
City: ALAMEDA  
Email: karel.detterman@acgov.org  
Phone Number: 5105676708

Status History:

Global Id: T0600100045  
Status: Completed - Case Closed  
Status Date: 06/25/2013

Global Id: T0600100045  
Status: Open - Case Begin Date

Map ID  
Direction  
Distance  
Elevation

MAP FINDINGS

Site

Database(s)

EDR ID Number  
EPA ID Number

**ALAMEDA POLICE DEPARTMENT (Continued)**

**S101579935**

Status Date: 06/04/1986  
  
Global Id: T0600100045  
Status: Open - Eligible for Closure  
Status Date: 06/03/2010  
  
Global Id: T0600100045  
Status: Open - Eligible for Closure  
Status Date: 01/30/2013  
  
Global Id: T0600100045  
Status: Open - Site Assessment  
Status Date: 06/03/2010

Regulatory Activities:

Global Id: T0600100045  
Action Type: ENFORCEMENT  
Date: 06/21/2013  
Action: Closure/No Further Action Letter - #20130621  
  
Global Id: T0600100045  
Action Type: ENFORCEMENT  
Date: 11/10/2011  
Action: Staff Letter - #20111011  
  
Global Id: T0600100045  
Action Type: Other  
Date: 07/02/1986  
Action: Leak Discovery  
  
Global Id: T0600100045  
Action Type: Other  
Date: 07/02/1986  
Action: Leak Reported  
  
Global Id: T0600100045  
Action Type: ENFORCEMENT  
Date: 06/30/2011  
Action: Staff Letter - #20110630  
  
Global Id: T0600100045  
Action Type: ENFORCEMENT  
Date: 03/04/2013  
Action: Notification - Public Participation Document - #20130304  
  
Global Id: T0600100045  
Action Type: RESPONSE  
Date: 07/29/2011  
Action: Electronic Reporting Submittal Due  
  
Global Id: T0600100045  
Action Type: RESPONSE  
Date: 09/30/2011  
Action: Soil and Water Investigation Workplan  
  
Global Id: T0600100045  
Action Type: RESPONSE

Map ID  
Direction  
Distance  
Elevation

MAP FINDINGS

Site

Database(s)

EDR ID Number  
EPA ID Number

**ALAMEDA POLICE DEPARTMENT (Continued)**

**S101579935**

Date: 01/31/2012  
Action: Soil and Water Investigation Report  
  
Global Id: T0600100045  
Action Type: ENFORCEMENT  
Date: 06/24/2013  
Action: Closure/No Further Action Letter - #20130624  
  
Global Id: T0600100045  
Action Type: Other  
Date: 07/02/1986  
Action: Leak Stopped

Alameda County CS:

Status: Leak Confirmation  
Record Id: RO0003024  
PE: 5602  
Facility Status: Leak Confirmation  
  
Status: Pollution Characterization  
Record Id: RO0003024  
PE: 5602  
Facility Status: Pollution Characterization  
  
Status: Case Closed  
Record Id: RO0003024  
PE: 5602  
Facility Status: Case Closed

SWEEPS UST:

Status: Active  
Comp Number: 296  
Number: 4  
Board Of Equalization: Not reported  
Referral Date: 04-03-91  
Action Date: 04-03-91  
Created Date: 04-03-91  
Owner Tank Id: Not reported  
SWRCB Tank Id: 01-000-000296-000001  
Tank Status: A  
Capacity: 6000  
Active Date: 04-03-91  
Tank Use: M.V. FUEL  
STG: P  
Content: DIESEL  
Number Of Tanks: 1

CA FID UST:

Facility ID: 01000170  
Regulated By: UTNKA  
Regulated ID: Not reported  
Cortese Code: Not reported  
SIC Code: Not reported  
Facility Phone: 4157484508  
Mail To: Not reported

Map ID  
Direction  
Distance  
Elevation

MAP FINDINGS

Site

Database(s)

EDR ID Number  
EPA ID Number

**ALAMEDA POLICE DEPARTMENT (Continued)**

**S101579935**

Mailing Address: 2263 SANTA CLARA AVE  
Mailing Address 2: Not reported  
Mailing City,St,Zip: ALAMEDA 94501  
Contact: Not reported  
Contact Phone: Not reported  
DUNS Number: Not reported  
NPDES Number: Not reported  
EPA ID: Not reported  
Comments: Not reported  
Status: Active

**HIST CORTESE:**

Region: CORTESE  
Facility County Code: 1  
Reg By: LTNKA  
Reg Id: 01-0051

**I61**  
**North**  
**1/8-1/4**  
**0.202 mi.**  
**1065 ft.**

**ALAMEDA FORD**  
**1650 PARK ST**  
**ALAMEDA, CA 94501**  
**Site 7 of 8 in cluster I**

**RCRA-SQG 1000313312**  
**LUST CAD981581309**  
**Alameda County CS**  
**SWEEPS UST**  
**CA FID UST**  
**HAZNET**  
**HIST CORTESE**

**Relative:**  
**Lower**

**Actual:**  
**24 ft.**

**RCRA-SQG:**

Date form received by agency: 12/04/1997  
Facility name: ALAMEDA FORD  
Facility address: 1650 PARK ST  
ALAMEDA, CA 94501  
EPA ID: CAD981581309  
Contact: MICHAEL ALFRED  
Contact address: 1650 PARK ST  
ALAMEDA, CA 94501  
Contact country: US  
Contact telephone: (510) 865-3673  
Contact email: Not reported  
EPA Region: 09  
Classification: Small Small Quantity Generator  
Description: Handler: generates more than 100 and less than 1000 kg of hazardous waste during any calendar month and accumulates less than 6000 kg of hazardous waste at any time; or generates 100 kg or less of hazardous waste during any calendar month, and accumulates more than 1000 kg of hazardous waste at any time

**Owner/Operator Summary:**

Owner/operator name: MICHAEL A ALFRED  
Owner/operator address: 1650 PARK ST  
ALAMEDA, CA 94501  
Owner/operator country: Not reported  
Owner/operator telephone: (510) 865-3673  
Legal status: Private  
Owner/Operator Type: Owner  
Owner/Op start date: Not reported  
Owner/Op end date: Not reported

Map ID  
Direction  
Distance  
Elevation

MAP FINDINGS

Site

Database(s)

EDR ID Number  
EPA ID Number

**ALAMEDA FORD (Continued)**

**1000313312**

Handler Activities Summary:

U.S. importer of hazardous waste: No  
Mixed waste (haz. and radioactive): No  
Recycler of hazardous waste: No  
Transporter of hazardous waste: No  
Treater, storer or disposer of HW: No  
Underground injection activity: No  
On-site burner exemption: No  
Furnace exemption: No  
Used oil fuel burner: No  
Used oil processor: No  
User oil refiner: No  
Used oil fuel marketer to burner: No  
Used oil Specification marketer: No  
Used oil transfer facility: No  
Used oil transporter: No

. Waste code: D001  
. Waste name: IGNITABLE WASTE  
  
. Waste code: D002  
. Waste name: CORROSIVE WASTE

Historical Generators:

Date form received by agency: 09/01/1996  
Site name: ALAMEDA FORD  
Classification: Small Quantity Generator

Date form received by agency: 11/21/1986  
Site name: ALAMEDA FORD  
Classification: Large Quantity Generator

Violation Status: No violations found

LUST:

Region: STATE  
Global Id: T0600102015  
Latitude: 37.767565  
Longitude: -122.239826  
Case Type: LUST Cleanup Site  
Status: Completed - Case Closed  
Status Date: 04/13/2001  
Lead Agency: ALAMEDA COUNTY LOP  
Case Worker: Not reported  
Local Agency: Not reported  
RB Case Number: 01-2193  
LOC Case Number: RO0000283  
File Location: All Files are on GeoTracker or in the Local Agency Database  
Potential Media Affect: Other Groundwater (uses other than drinking water)  
Potential Contaminants of Concern: Gasoline  
Site History: Not reported

[Click here to access the California GeoTracker records for this facility:](#)

Contact:

Global Id: T0600102015  
Contact Type: Regional Board Caseworker



Map ID  
Direction  
Distance  
Elevation

MAP FINDINGS

Site

Database(s)

EDR ID Number  
EPA ID Number

**ALAMEDA FORD (Continued)**

**1000313312**

Contact Name: Cherie McCaulou  
Organization Name: SAN FRANCISCO BAY RWQCB (REGION 2)  
Address: 1515 CLAY STREET, SUITE 1400  
City: OAKLAND  
Email: cmccaulou@waterboards.ca.gov  
Phone Number: Not reported

Status History:

Global Id: T0600102015  
Status: Completed - Case Closed  
Status Date: 04/13/2001

Global Id: T0600102015  
Status: Open - Case Begin Date  
Status Date: 08/10/1995

Regulatory Activities:

Global Id: T0600102015  
Action Type: Other  
Date: 08/10/1995  
Action: Leak Reported

Global Id: T0600102015  
Action Type: REMEDIATION  
Date: 09/09/9999  
Action: Excavation

Global Id: T0600102015  
Action Type: RESPONSE  
Date: 01/28/2000  
Action: Other Report / Document

LUST REG 2:

Region: 2  
Facility Id: 01-2193  
Facility Status: Remedial action (cleanup) Underway  
Case Number: 622  
How Discovered: Tank Closure  
Leak Cause: UNK  
Leak Source: UNK  
Date Leak Confirmed: 11/11/1996  
Oversight Program: LUST  
Prelim. Site Assessment Workplan Submitted: Not reported  
Preliminary Site Assessment Began: Not reported  
Pollution Characterization Began: Not reported  
Pollution Remediation Plan Submitted: Not reported  
Date Remediation Action Underway: 1/22/1998  
Date Post Remedial Action Monitoring Began: Not reported

Alameda County CS:

Status: Case Closed  
Record Id: RO0000283  
PE: 5602  
Facility Status: Case Closed

Map ID  
Direction  
Distance  
Elevation

MAP FINDINGS

Site

Database(s)

EDR ID Number  
EPA ID Number

**ALAMEDA FORD (Continued)**

**1000313312**

SWEEPS UST:

Status: Active  
Comp Number: 9601  
Number: 1  
Board Of Equalization: 44-000140  
Referral Date: 03-07-91  
Action Date: 03-07-91  
Created Date: 02-29-88  
Owner Tank Id: 2  
SWRCB Tank Id: 01-000-009601-000001  
Tank Status: A  
Capacity: 500  
Active Date: 03-07-91  
Tank Use: M.V. FUEL  
STG: P  
Content: REG UNLEADED  
Number Of Tanks: 2

Status: Active  
Comp Number: 9601  
Number: 1  
Board Of Equalization: 44-000140  
Referral Date: 03-07-91  
Action Date: 03-07-91  
Created Date: 02-29-88  
Owner Tank Id: 1  
SWRCB Tank Id: 01-000-009601-000002  
Tank Status: A  
Capacity: 150  
Active Date: 03-07-91  
Tank Use: OIL  
STG: W  
Content: WASTE OIL  
Number Of Tanks: Not reported

CA FID UST:

Facility ID: 01002574  
Regulated By: UTNKA  
Regulated ID: 00009601  
Cortese Code: Not reported  
SIC Code: Not reported  
Facility Phone: 4158653673  
Mail To: Not reported  
Mailing Address: 625 MARKET ST  
Mailing Address 2: Not reported  
Mailing City,St,Zip: ALAMEDA 94501  
Contact: Not reported  
Contact Phone: Not reported  
DUNs Number: Not reported  
NPDES Number: Not reported  
EPA ID: Not reported  
Comments: Not reported  
Status: Active

HAZNET:

envid: 1000313312

Map ID  
 Direction  
 Distance  
 Elevation

MAP FINDINGS

Site

Database(s)

EDR ID Number  
 EPA ID Number

**ALAMEDA FORD (Continued)**

**1000313312**

Year: 1994  
 GEPAID: CAD981581309  
 Contact: ALAMEDA FORD  
 Telephone: 0000000000  
 Mailing Name: Not reported  
 Mailing Address: 1650 PARK ST  
 Mailing City,St,Zip: ALAMEDA, CA 945010000  
 Gen County: Not reported  
 TSD EPA ID: CAD980887418  
 TSD County: Not reported  
 Waste Category: Waste oil and mixed oil  
 Disposal Method: Not reported  
 Tons: .1876  
 Cat Decode: Waste oil and mixed oil  
 Method Decode: Not reported  
 Facility County: 1

**HIST CORTESE:**

Region: CORTESE  
 Facility County Code: 1  
 Reg By: LTNKA  
 Reg Id: 01-2193

**I62**  
**North**  
**1/8-1/4**  
**0.202 mi.**  
**1065 ft.**

**MORRIS LANDRY FORD**  
**1650 PARK ST**  
**ALAMEDA, CA 94501**  
**Site 8 of 8 in cluster I**

**HIST UST** **U001596151**  
**N/A**

**Relative:**  
**Lower**

**HIST UST:**  
 Region: STATE  
 Facility ID: 00000009601  
 Facility Type: Other  
 Other Type: NEW CAR DEALER  
 Contact Name: MORRIS J LANDRY  
 Telephone: 4155232745  
 Owner Name: MORRIS LANDRY FORD  
 Owner Address: 1650 PARK ST  
 Owner City,St,Zip: ALAMEDA, CA 94501  
 Total Tanks: 0002

**Actual:**  
**24 ft.**

Tank Num: 001  
 Container Num: 2  
 Year Installed: ?  
 Tank Capacity: 00000500  
 Tank Used for: PRODUCT  
 Type of Fuel: UNLEADED  
 Container Construction Thickness: Not reported  
 Leak Detection: Stock Inventor

Tank Num: 002  
 Container Num: 1  
 Year Installed: Not reported  
 Tank Capacity: 00000150  
 Tank Used for: WASTE  
 Type of Fuel: WASTE OIL  
 Container Construction Thickness: Not reported

Map ID  
Direction  
Distance  
Elevation

MAP FINDINGS

Site

Database(s)

EDR ID Number  
EPA ID Number

**MORRIS LANDRY FORD (Continued)**

**U001596151**

Leak Detection: None

**L63**  
**NNE**  
**1/8-1/4**  
**0.224 mi.**  
**1181 ft.**

**CAVANAUGH MOTORS INC**  
**1700 PARK ST**  
**ALAMEDA, CA 94501**

**Alameda County CS**

**1001266892**  
**N/A**

**Site 1 of 11 in cluster L**

**Relative:**  
**Lower**

Alameda County CS:  
Status: Case Closed  
Record Id: RO0001029  
PE: 5602  
Facility Status: Case Closed

**Actual:**  
**23 ft.**

**L64**  
**NNE**  
**1/8-1/4**  
**0.224 mi.**  
**1181 ft.**

**CAVANAUGH MOTOR CHRYSLER PLYMOUTH**  
**1700 PARK ST**  
**ALAMEDA, CA 94501**

**RCRA-SQG**

**1000309343**  
**CAD981417447**

**Site 2 of 11 in cluster L**

**Relative:**  
**Lower**

RCRA-SQG:  
Date form received by agency: 05/04/1995  
Facility name: CAVANAUGH MOTOR CHRYSLER PLYMOUTH  
Facility address: 1700 PARK ST  
ALAMEDA, CA 945011416  
EPA ID: CAD981417447  
Contact: GIL CANTO  
Contact address: 1700 PARK ST  
ALAMEDA, CA 945011416  
Contact country: US  
Contact telephone: (510) 523-5246  
Contact email: Not reported  
EPA Region: 09  
Classification: Small Small Quantity Generator  
Description: Handler: generates more than 100 and less than 1000 kg of hazardous waste during any calendar month and accumulates less than 6000 kg of hazardous waste at any time; or generates 100 kg or less of hazardous waste during any calendar month, and accumulates more than 1000 kg of hazardous waste at any time

**Actual:**  
**23 ft.**

Owner/Operator Summary:

Owner/operator name: DAVE CAVANAUGH  
Owner/operator address: 1700 PARK ST  
ALAMEDA, CA 94501  
Owner/operator country: Not reported  
Owner/operator telephone: (510) 523-5246  
Legal status: Private  
Owner/Operator Type: Owner  
Owner/Op start date: Not reported  
Owner/Op end date: Not reported  
  
Owner/operator name: NOT REQUIRED  
Owner/operator address: NOT REQUIRED  
NOT REQUIRED, ME 99999  
Owner/operator country: Not reported  
Owner/operator telephone: (415) 555-1212

Map ID  
 Direction  
 Distance  
 Elevation

MAP FINDINGS

Site

Database(s)

EDR ID Number  
 EPA ID Number

**CAVANAUGH MOTOR CHRYSLER PLYMOUTH (Continued)**

**1000309343**

Legal status: Private  
 Owner/Operator Type: Operator  
 Owner/Op start date: Not reported  
 Owner/Op end date: Not reported

Handler Activities Summary:

U.S. importer of hazardous waste: No  
 Mixed waste (haz. and radioactive): No  
 Recycler of hazardous waste: No  
 Transporter of hazardous waste: No  
 Treater, storer or disposer of HW: No  
 Underground injection activity: No  
 On-site burner exemption: No  
 Furnace exemption: No  
 Used oil fuel burner: No  
 Used oil processor: No  
 User oil refiner: No  
 Used oil fuel marketer to burner: No  
 Used oil Specification marketer: No  
 Used oil transfer facility: No  
 Used oil transporter: No

Violation Status: No violations found

**L65**  
**NNE**  
**1/8-1/4**  
**0.224 mi.**  
**1181 ft.**

**CAVANAUGH MOTORS, INC.**  
**1700 PARK ST**  
**ALAMEDA, CA 94501**  
**Site 3 of 11 in cluster L**

**LUST** **1000151049**  
**SWEEPS UST** **N/A**  
**HIST UST**  
**CA FID UST**  
**HIST CORTESE**

**Relative:**  
**Lower**

LUST:

Region: STATE  
 Global Id: T0600100270  
 Latitude: 37.768188  
 Longitude: -122.239003  
 Case Type: LUST Cleanup Site  
 Status: Completed - Case Closed  
 Status Date: 12/09/1996  
 Lead Agency: ALAMEDA COUNTY LOP  
 Case Worker: Not reported  
 Local Agency: Not reported  
 RB Case Number: 01-0291  
 LOC Case Number: RO0001029  
 File Location: All Files are on GeoTracker or in the Local Agency Database  
 Potential Media Affect: Other Groundwater (uses other than drinking water)  
 Potential Contaminants of Concern: Gasoline  
 Site History: Not reported

Click here to access the California GeoTracker records for this facility:

Contact:

Global Id: T0600100270  
 Contact Type: Regional Board Caseworker  
 Contact Name: Cherie McCaulou  
 Organization Name: SAN FRANCISCO BAY RWQCB (REGION 2)  
 Address: 1515 CLAY STREET, SUITE 1400  
 City: OAKLAND  
 Email: cmccaulou@waterboards.ca.gov  
 Phone Number: Not reported

Map ID  
Direction  
Distance  
Elevation

MAP FINDINGS

Site

Database(s)

EDR ID Number  
EPA ID Number

**CAVANAUGH MOTORS, INC. (Continued)**

**1000151049**

Status History:

Global Id: T0600100270  
Status: Completed - Case Closed  
Status Date: 12/09/1996

Global Id: T0600100270  
Status: Open - Case Begin Date  
Status Date: 12/15/1989

Regulatory Activities:

Global Id: T0600100270  
Action Type: Other  
Date: 12/15/1989  
Action: Leak Reported

Global Id: T0600100270  
Action Type: REMEDIATION  
Date: 07/07/1993  
Action: Excavation

LUST REG 2:

Region: 2  
Facility Id: 01-0291  
Facility Status: Case Closed  
Case Number: 596  
How Discovered: Tank Closure  
Leak Cause: Structure Failure  
Leak Source: Tank  
Date Leak Confirmed: Not reported  
Oversight Program: LUST  
Prelim. Site Assessment Workplan Submitted: 4/13/1990  
Preliminary Site Assessment Began: 6/8/1990  
Pollution Characterization Began: 4/15/1991  
Pollution Remediation Plan Submitted: Not reported  
Date Remediation Action Underway: Not reported  
Date Post Remedial Action Monitoring Began: Not reported

SWEEPS UST:

Status: Not reported  
Comp Number: 46145  
Number: Not reported  
Board Of Equalization: 44-000443  
Referral Date: Not reported  
Action Date: Not reported  
Created Date: Not reported  
Owner Tank Id: Not reported  
SWRCB Tank Id: 01-000-046145-000001  
Tank Status: Not reported  
Capacity: 300  
Active Date: Not reported  
Tank Use: OIL  
STG: WASTE  
Content: WASTE OIL  
Number Of Tanks: 2

Map ID  
Direction  
Distance  
Elevation

MAP FINDINGS

Site

Database(s)

EDR ID Number  
EPA ID Number

**CAVANAUGH MOTORS, INC. (Continued)**

**1000151049**

Status: Not reported  
Comp Number: 46145  
Number: Not reported  
Board Of Equalization: 44-000443  
Referral Date: Not reported  
Action Date: Not reported  
Created Date: Not reported  
Owner Tank Id: Not reported  
SWRCB Tank Id: 01-000-046145-000002  
Tank Status: Not reported  
Capacity: 550  
Active Date: Not reported  
Tank Use: M.V. FUEL  
STG: PRODUCT  
Content: REG UNLEADED  
Number Of Tanks: Not reported

**HIST UST:**

Region: STATE  
Facility ID: 00000046145  
Facility Type: Other  
Other Type: CAR DEALERSHIP  
Contact Name: DAVID CAVANAUGH  
Telephone: 4155235246  
Owner Name: CAVANAUGH MOTORS, INC.  
Owner Address: 1700 PARK ST.  
Owner City,St,Zip: ALAMEDA, CA 94501  
Total Tanks: 0002

Tank Num: 001  
Container Num: 1  
Year Installed: Not reported  
Tank Capacity: 00000300  
Tank Used for: WASTE  
Type of Fuel: WASTE OIL  
Container Construction Thickness: Not reported  
Leak Detection: Stock Inventor

Tank Num: 002  
Container Num: 2  
Year Installed: 1948  
Tank Capacity: 00000550  
Tank Used for: PRODUCT  
Type of Fuel: UNLEADED  
Container Construction Thickness: Not reported  
Leak Detection: Stock Inventor

**CA FID UST:**

Facility ID: 01000424  
Regulated By: UTKI  
Regulated ID: 00046145  
Cortese Code: Not reported  
SIC Code: Not reported  
Facility Phone: Not reported  
Mail To: Not reported  
Mailing Address: P O BOX

Map ID  
Direction  
Distance  
Elevation

MAP FINDINGS

Site

Database(s)

EDR ID Number  
EPA ID Number

**CAVANAUGH MOTORS, INC. (Continued)**

**1000151049**

Mailing Address 2: Not reported  
Mailing City,St,Zip: ALAMEDA 94501  
Contact: Not reported  
Contact Phone: Not reported  
DUNs Number: Not reported  
NPDES Number: Not reported  
EPA ID: Not reported  
Comments: Not reported  
Status: Inactive

**HIST CORTESE:**

Region: CORTESE  
Facility County Code: 1  
Reg By: LTNKA  
Reg Id: 01-0291

**M66**  
**WSW**  
**1/8-1/4**  
**0.225 mi.**  
**1186 ft.**

**AMERICLEAN**  
**1320 PARK ST**  
**ALAMEDA, CA 94501**

**DRYCLEANERS** **S105807843**  
**N/A**

**Site 1 of 2 in cluster M**

**Relative:**  
**Higher**

**DRYCLEANERS:**

EPA Id: CAL000250671  
NAICS Code: 81232  
NAICS Description: Drycleaning and Laundry Services (except Coin-Operated)  
SIC Code: 7211  
SIC Description: Power Laundries, Family and Commercial  
Create Date: 04/23/2002  
Facility Active: No  
Inactive Date: 10/23/2002  
Facility Addr2: Not reported  
Owner Name: PABLO SEGURA  
Owner Address: 2225 38TH AVE APT B  
Owner Address 2: Not reported  
Owner Telephone: 5105336563  
Contact Name: PABLO SEGURA  
Contact Address: 2225 38TH AVE APT B  
Contact Address 2: Not reported  
Contact Telephone: 5105336563  
Mailing Name: Not reported  
Mailing Address 1: 1320 PARK ST  
Mailing Address 2: Not reported  
Mailing City: ALAMEDA  
Mailing State: CA  
Mailing Zip: 945014508  
Owner Fax: Not reported  
Region Code: 2

**Actual:**  
**31 ft.**



Map ID  
Direction  
Distance  
Elevation

MAP FINDINGS

Site

Database(s)

EDR ID Number  
EPA ID Number

**L67**      **XTRA OIL CO DBA SHELL OIL**  
**North**    **1701 PARK ST**  
**1/8-1/4**    **ALAMEDA, CA 94501**  
**0.231 mi.**  
**1219 ft.**    **Site 4 of 11 in cluster L**

**LUST**      **S101623489**  
**SWEEPS UST**      **N/A**  
**CA FID UST**  
**HIST CORTESE**

**Relative:**  
**Lower**

LUST REG 2:  
Region: 2  
Facility Id: 01-1950  
Facility Status: Remedial action (cleanup) Underway  
Case Number: 3836  
How Discovered: Tank Closure  
Leak Cause: UNK  
Leak Source: UNK  
Date Leak Confirmed: 7/5/1994  
Oversight Program: LUST  
Prelim. Site Assessment Wokplan Submitted: Not reported  
Preliminary Site Assesment Began: Not reported  
Pollution Characterization Began: Not reported  
Pollution Remediation Plan Submitted: Not reported  
Date Remediation Action Underway: 1/29/1998  
Date Post Remedial Action Monitoring Began: Not reported

**Actual:**  
**23 ft.**

**SWEEPS UST:**

Status: Active  
Comp Number: 29824  
Number: 1  
Board Of Equalization: 44-002652  
Referral Date: 04-23-92  
Action Date: 04-14-93  
Created Date: 02-29-88  
Owner Tank Id: 1  
SWRCB Tank Id: 01-000-029824-000001  
Tank Status: A  
Capacity: 10000  
Active Date: 04-23-92  
Tank Use: M.V. FUEL  
STG: P  
Content: REG UNLEADED  
Number Of Tanks: 4

Status: Active  
Comp Number: 29824  
Number: 1  
Board Of Equalization: 44-002652  
Referral Date: 04-23-92  
Action Date: 04-14-93  
Created Date: 02-29-88  
Owner Tank Id: 2  
SWRCB Tank Id: 01-000-029824-000002  
Tank Status: A  
Capacity: 10000  
Active Date: 04-23-92  
Tank Use: M.V. FUEL  
STG: P  
Content: PRM UNLEADED  
Number Of Tanks: Not reported

Status: Active

Map ID  
Direction  
Distance  
Elevation

MAP FINDINGS

Site

Database(s)

EDR ID Number  
EPA ID Number

**XTRA OIL CO DBA SHELL OIL (Continued)**

**S101623489**

Comp Number: 29824  
Number: 1  
Board Of Equalization: 44-002652  
Referral Date: 04-23-92  
Action Date: 04-14-93  
Created Date: 02-29-88  
Owner Tank Id: 3  
SWRCB Tank Id: 01-000-029824-000003  
Tank Status: A  
Capacity: 10000  
Active Date: 04-23-92  
Tank Use: M.V. FUEL  
STG: P  
Content: PRM UNLEADED  
Number Of Tanks: Not reported

Status: Active  
Comp Number: 29824  
Number: 1  
Board Of Equalization: 44-002652  
Referral Date: 04-23-92  
Action Date: 04-14-93  
Created Date: 02-29-88  
Owner Tank Id: 4  
SWRCB Tank Id: 01-000-029824-000004  
Tank Status: A  
Capacity: 10000  
Active Date: 04-23-92  
Tank Use: M.V. FUEL  
STG: P  
Content: DIESEL  
Number Of Tanks: Not reported

**CA FID UST:**

Facility ID: 01002657  
Regulated By: UTNKA  
Regulated ID: 00029824  
Cortese Code: Not reported  
SIC Code: Not reported  
Facility Phone: 5105211665  
Mail To: Not reported  
Mailing Address: 2307 PACIFIC AVE  
Mailing Address 2: Not reported  
Mailing City,St,Zip: ALAMEDA 94501  
Contact: Not reported  
Contact Phone: Not reported  
DUNs Number: Not reported  
NPDES Number: Not reported  
EPA ID: Not reported  
Comments: Not reported  
Status: Active

**HIST CORTESE:**

Region: CORTESE  
Facility County Code: 1  
Reg By: LTNKA

Map ID  
Direction  
Distance  
Elevation

MAP FINDINGS

Site

Database(s)

EDR ID Number  
EPA ID Number

**XTRA OIL CO DBA SHELL OIL (Continued)**

**S101623489**

Reg Id: 01-1950

L68  
North  
1/8-1/4  
0.231 mi.  
1219 ft.

**XTRA OIL CO (DBA CHEVRON)**  
**1701 PARK ST**  
**ALAMEDA, CA**

**UST U003911887**  
**N/A**

**Site 5 of 11 in cluster L**

**Relative:**  
**Lower**

ALAMEDA CO. UST:

Facility ID: FA0300191

Facility Status: Active

**Actual:**  
**23 ft.**

Program Element: 4103

Description: UNDERGROUND STORAGE TANK 3 CONTAINERS

Inspection Date: 04/01/2016

Closed: Not reported

Owner Name: Edward Simas

Owner ID: OW0300191

Fstatus Decode: Open

L69  
North  
1/8-1/4  
0.231 mi.  
1219 ft.

**XTRA OIL**  
**1701 PARK ST**  
**ALAMEDA, CA 94501**

**Alameda County CS S105913702**  
**N/A**

**Site 6 of 11 in cluster L**

**Relative:**  
**Lower**

Alameda County CS:

Status: Pollution Characterization

Record Id: RO0000191

**Actual:**  
**23 ft.**

PE: 5602

Facility Status: Pollution Characterization

Status: Remedial Action Underway

Record Id: RO0000191

PE: 5602

Facility Status: Remedial Action Underway

L70  
North  
1/8-1/4  
0.231 mi.  
1219 ft.

**XTRA OIL COMPANY(ALAMEDA)**  
**1701 PARK ST.**  
**ALAMEDA, CA 94501**

**LUST U004048866**  
**UST N/A**

**Site 7 of 11 in cluster L**

**Relative:**  
**Lower**

LUST:

Region: STATE

Global Id: T0600101803

**Actual:**  
**23 ft.**

Latitude: 37.7685436209215

Longitude: -122.239615917206

Case Type: LUST Cleanup Site

Status: Open - Assessment & Interim Remedial Action

Status Date: 03/06/2007

Lead Agency: ALAMEDA COUNTY LOP

Case Worker: KLD

Local Agency: ALAMEDA COUNTY LOP

RB Case Number: 01-1950

LOC Case Number: RO0000191

Map ID  
Direction  
Distance  
Elevation

MAP FINDINGS

Site

Database(s)

EDR ID Number  
EPA ID Number

**XTRA OIL COMPANY(ALAMEDA) (Continued)**

**U004048866**

File Location: All Files are on GeoTracker or in the Local Agency Database  
Potential Media Affect: Other Groundwater (uses other than drinking water)  
Potential Contaminants of Concern: Gasoline  
Site History: In April 1994 four USTs were removed and confirmation soil samples collected from the tank pit detected high levels of TPHg and benzene in soil. To assess the extent of dissolved phase contamination, groundwater monitoring wells were installed in October 1994 and a program of groundwater monitoring was initiated. SPH was detected in source area wells. In 2001 interim remedial and feasibility study using AS/SVE was completed. An offsite investigation conducted in March 2007 to evaluate the dissolved phase plume. Currently, corrective is proposed to remove residual contamination in soil and groundwater beneath the site.

[Click here to access the California GeoTracker records for this facility:](#)

**Contact:**

Global Id: T0600101803  
Contact Type: Regional Board Caseworker  
Contact Name: Cherie McCaulou  
Organization Name: SAN FRANCISCO BAY RWQCB (REGION 2)  
Address: 1515 CLAY STREET, SUITE 1400  
City: OAKLAND  
Email: cmccaulou@waterboards.ca.gov  
Phone Number: Not reported

Global Id: T0600101803  
Contact Type: Local Agency Caseworker  
Contact Name: KAREL DETTERMAN  
Organization Name: ALAMEDA COUNTY LOP  
Address: 1131 Harbor Bay Parkway  
City: ALAMEDA  
Email: karel.detterman@acgov.org  
Phone Number: 5105676708

**Status History:**

Global Id: T0600101803  
Status: Open - Assessment & Interim Remedial Action  
Status Date: 05/09/2001

Global Id: T0600101803  
Status: Open - Assessment & Interim Remedial Action  
Status Date: 03/06/2007

Global Id: T0600101803  
Status: Open - Case Begin Date  
Status Date: 04/08/1994

Global Id: T0600101803  
Status: Open - Remediation  
Status Date: 04/08/1994

**Regulatory Activities:**

Global Id: T0600101803  
Action Type: ENFORCEMENT  
Date: 07/24/2009  
Action: Staff Letter - #20090724

Map ID  
Direction  
Distance  
Elevation

MAP FINDINGS

Site

Database(s)

EDR ID Number  
EPA ID Number

**XTRA OIL COMPANY(ALAMEDA) (Continued)**

**U004048866**

Global Id:	T0600101803
Action Type:	RESPONSE
Date:	02/04/2015
Action:	Remedial Progress Report
Global Id:	T0600101803
Action Type:	ENFORCEMENT
Date:	08/14/2015
Action:	Staff Letter - #20150814
Global Id:	T0600101803
Action Type:	RESPONSE
Date:	02/26/2013
Action:	Monitoring Report - Semi-Annually
Global Id:	T0600101803
Action Type:	RESPONSE
Date:	10/14/2014
Action:	Interim Remedial Action Report
Global Id:	T0600101803
Action Type:	RESPONSE
Date:	06/07/2013
Action:	Monitoring Report - Semi-Annually
Global Id:	T0600101803
Action Type:	RESPONSE
Date:	12/10/2013
Action:	Monitoring Report - Semi-Annually
Global Id:	T0600101803
Action Type:	RESPONSE
Date:	08/04/1994
Action:	Other Report / Document
Global Id:	T0600101803
Action Type:	RESPONSE
Date:	10/15/1999
Action:	CAP/RAP - Other Report
Global Id:	T0600101803
Action Type:	RESPONSE
Date:	01/01/1995
Action:	Preliminary Site Assessment Report
Global Id:	T0600101803
Action Type:	RESPONSE
Date:	08/12/1997
Action:	Soil and Water Investigation Report
Global Id:	T0600101803
Action Type:	RESPONSE
Date:	07/05/1994
Action:	Tank Removal Report / UST Sampling Report
Global Id:	T0600101803
Action Type:	RESPONSE

Map ID  
Direction  
Distance  
Elevation

MAP FINDINGS

Site

Database(s)

EDR ID Number  
EPA ID Number

**XTRA OIL COMPANY(ALAMEDA) (Continued)**

**U004048866**

Date: 07/26/1996  
Action: Soil and Water Investigation Workplan

Global Id: T0600101803  
Action Type: RESPONSE  
Date: 12/01/2001  
Action: Soil and Water Investigation Report

Global Id: T0600101803  
Action Type: RESPONSE  
Date: 08/16/1994  
Action: Preliminary Site Assessment Workplan

Global Id: T0600101803  
Action Type: RESPONSE  
Date: 07/08/1994  
Action: Tank Removal Workplan

Global Id: T0600101803  
Action Type: RESPONSE  
Date: 05/21/1998  
Action: Soil and Water Investigation Workplan

Global Id: T0600101803  
Action Type: RESPONSE  
Date: 04/17/2001  
Action: Corrective Action Plan / Remedial Action Plan

Global Id: T0600101803  
Action Type: RESPONSE  
Date: 05/04/2001  
Action: Soil and Water Investigation Workplan

Global Id: T0600101803  
Action Type: RESPONSE  
Date: 02/08/2001  
Action: Remedial Progress Report

Global Id: T0600101803  
Action Type: RESPONSE  
Date: 10/11/2010  
Action: CAP/RAP - Other Report

Global Id: T0600101803  
Action Type: RESPONSE  
Date: 07/22/1993  
Action: Correspondence

Global Id: T0600101803  
Action Type: Other  
Date: 04/08/1994  
Action: Leak Discovery

Global Id: T0600101803  
Action Type: ENFORCEMENT  
Date: 10/11/2007  
Action: \* No Action - #20071110

Map ID  
Direction  
Distance  
Elevation

MAP FINDINGS

Site

Database(s)

EDR ID Number  
EPA ID Number

**XTRA OIL COMPANY(ALAMEDA) (Continued)**

**U004048866**

Global Id:	T0600101803
Action Type:	RESPONSE
Date:	09/19/1994
Action:	Other Report / Document
Global Id:	T0600101803
Action Type:	RESPONSE
Date:	09/22/2006
Action:	Correspondence
Global Id:	T0600101803
Action Type:	RESPONSE
Date:	06/09/2014
Action:	Pilot Study / Treatability Workplan - Regulator Responded
Global Id:	T0600101803
Action Type:	RESPONSE
Date:	07/06/2015
Action:	Well Installation Workplan - Regulator Responded
Global Id:	T0600101803
Action Type:	Other
Date:	04/08/1994
Action:	Leak Reported
Global Id:	T0600101803
Action Type:	ENFORCEMENT
Date:	10/18/2007
Action:	* No Action - #20071810
Global Id:	T0600101803
Action Type:	ENFORCEMENT
Date:	04/28/2014
Action:	Staff Letter - #20140428
Global Id:	T0600101803
Action Type:	RESPONSE
Date:	10/30/2015
Action:	Fact Sheets - Public Participation
Global Id:	T0600101803
Action Type:	REMEDIATION
Date:	04/08/1994
Action:	Other (Use Description Field)
Global Id:	T0600101803
Action Type:	ENFORCEMENT
Date:	11/20/2009
Action:	File review
Global Id:	T0600101803
Action Type:	ENFORCEMENT
Date:	06/01/1993
Action:	Staff Letter
Global Id:	T0600101803
Action Type:	ENFORCEMENT

Map ID  
Direction  
Distance  
Elevation

MAP FINDINGS

Site

Database(s)

EDR ID Number  
EPA ID Number

**XTRA OIL COMPANY(ALAMEDA) (Continued)**

**U004048866**

Date: 08/14/2014  
Action: Staff Letter - #20140814

Global Id: T0600101803  
Action Type: RESPONSE  
Date: 10/02/2014  
Action: Site-Specific Environmental Baseline Survey

Global Id: T0600101803  
Action Type: RESPONSE  
Date: 11/15/2007  
Action: Interim Remedial Action Report

Global Id: T0600101803  
Action Type: RESPONSE  
Date: 11/19/2007  
Action: Interim Remedial Action Report

Global Id: T0600101803  
Action Type: ENFORCEMENT  
Date: 08/20/2008  
Action: Technical Correspondence / Assistance / Other - #08/20/2008

Global Id: T0600101803  
Action Type: RESPONSE  
Date: 12/05/2011  
Action: Clean Up Fund - 5-Year Review Summary

Global Id: T0600101803  
Action Type: RESPONSE  
Date: 10/30/2015  
Action: CAP/RAP - Other Report

Global Id: T0600101803  
Action Type: Other  
Date: 04/08/1994  
Action: Leak Stopped

Global Id: T0600101803  
Action Type: RESPONSE  
Date: 12/16/2010  
Action: Clean Up Fund - 5-Year Review Summary

**UST:**

Facility ID: 01-000-029824  
Permitting Agency: SAN LEANDRO, CITY OF  
Latitude: 37.7697699  
Longitude: -122.238328



MAP FINDINGS

Map ID  
 Direction  
 Distance  
 Elevation

Site

Database(s)

EDR ID Number  
 EPA ID Number

**L71**  
**North**  
**1/8-1/4**  
**0.231 mi.**  
**1219 ft.**

**XTRA OIL CO**  
**1701 PARK ST**  
**ALAMEDA, CA 94501**

**Site 8 of 11 in cluster L**

**HIST UST**    **U001596172**  
 N/A

**Relative:**  
**Lower**

HIST UST:  
 Region: STATE  
 Facility ID: 00000029824  
 Facility Type: Gas Station  
 Other Type: Not reported  
 Contact Name: Not reported  
 Telephone: 4155480330  
 Owner Name: XTRA OIL CO.  
 Owner Address: 2200 DURANT AVE.  
 Owner City,St,Zip: BERKELEY, CA 94704  
 Total Tanks: 0004

**Actual:**  
**23 ft.**

Tank Num: 001  
 Container Num: 1  
 Year Installed: 1968  
 Tank Capacity: 00000000  
 Tank Used for: PRODUCT  
 Type of Fuel: REGULAR  
 Container Construction Thickness: Not reported  
 Leak Detection: Stock Inventor

Tank Num: 002  
 Container Num: 2  
 Year Installed: 1968  
 Tank Capacity: 00000000  
 Tank Used for: PRODUCT  
 Type of Fuel: UNLEADED  
 Container Construction Thickness: Not reported  
 Leak Detection: Stock Inventor

Tank Num: 003  
 Container Num: 3  
 Year Installed: 1968  
 Tank Capacity: 00000000  
 Tank Used for: PRODUCT  
 Type of Fuel: DIESEL  
 Container Construction Thickness: Not reported  
 Leak Detection: Stock Inventor

Tank Num: 004  
 Container Num: 4  
 Year Installed: 1968  
 Tank Capacity: 00000000  
 Tank Used for: PRODUCT  
 Type of Fuel: UNLEADED  
 Container Construction Thickness: Not reported  
 Leak Detection: Stock Inventor

Map ID  
Direction  
Distance  
Elevation

MAP FINDINGS

Site

Database(s)

EDR ID Number  
EPA ID Number

**N72**      **UNION OIL SS #5394**  
**NW**        **2267 LINCOLN AVE**  
**1/8-1/4**    **ALAMEDA, CA 94501**  
**0.236 mi.**  
**1245 ft.**    **Site 1 of 3 in cluster N**

**SWEEPS UST**    **S101623486**  
**CA FID UST**     **N/A**

**Relative:**  
**Lower**

**SWEEPS UST:**  
Status: Active  
Comp Number: 31102  
Number: 1  
Board Of Equalization: 44-000051  
Referral Date: 08-26-88  
Action Date: 08-26-88  
Created Date: 02-29-88  
Owner Tank Id: 5394-1-1  
SWRCB Tank Id: 01-000-031102-000001  
Tank Status: A  
Capacity: 10000  
Active Date: 07-01-85  
Tank Use: M.V. FUEL  
STG: P  
Content: REG UNLEADED  
Number Of Tanks: 3

**Actual:**  
**28 ft.**

Status: Active  
Comp Number: 31102  
Number: 1  
Board Of Equalization: 44-000051  
Referral Date: 08-26-88  
Action Date: 08-26-88  
Created Date: 02-29-88  
Owner Tank Id: 5394-2-1  
SWRCB Tank Id: 01-000-031102-000002  
Tank Status: A  
Capacity: 10000  
Active Date: 07-01-85  
Tank Use: M.V. FUEL  
STG: P  
Content: REG UNLEADED  
Number Of Tanks: Not reported

Status: Active  
Comp Number: 31102  
Number: 1  
Board Of Equalization: 44-000051  
Referral Date: 08-26-88  
Action Date: 08-26-88  
Created Date: 02-29-88  
Owner Tank Id: 5394-4-1  
SWRCB Tank Id: 01-000-031102-000003  
Tank Status: A  
Capacity: 280  
Active Date: 07-01-85  
Tank Use: OIL  
STG: W  
Content: WASTE OIL  
Number Of Tanks: Not reported

Map ID  
 Direction  
 Distance  
 Elevation

MAP FINDINGS

Site

Database(s)

EDR ID Number  
 EPA ID Number

**UNION OIL SS #5394 (Continued)**

**S101623486**

CA FID UST:  
 Facility ID: 01002662  
 Regulated By: UTNKA  
 Regulated ID: 00031102  
 Cortese Code: Not reported  
 SIC Code: Not reported  
 Facility Phone: Not reported  
 Mail To: Not reported  
 Mailing Address: 2267 LINCOLN AVE  
 Mailing Address 2: Not reported  
 Mailing City,St,Zip: ALAMEDA 94501  
 Contact: Not reported  
 Contact Phone: Not reported  
 DUNS Number: Not reported  
 NPDES Number: Not reported  
 EPA ID: Not reported  
 Comments: Not reported  
 Status: Active

**N73  
 NW  
 1/8-1/4  
 0.236 mi.  
 1245 ft.**

**UNION OIL SS #5394  
 2267 LINCOLN AVE  
 ALAMEDA, CA 94501  
 Site 2 of 3 in cluster N**

**HIST UST U001596165  
 N/A**

**Relative:  
 Lower**

HIST UST:  
 Region: STATE  
 Facility ID: 00000031102  
 Facility Type: Gas Station  
 Other Type: Not reported  
 Contact Name: RICHARD LEE KING  
 Telephone: 4155222667  
 Owner Name: UNION OIL CO.  
 Owner Address: 1 CALIFORNIA ST. SUITE 2700  
 Owner City,St,Zip: SAN FRANCISCO, CA 94111  
 Total Tanks: 0003

**Actual:  
 28 ft.**

Tank Num: 001  
 Container Num: 5394-1-1  
 Year Installed: 1964  
 Tank Capacity: 00010000  
 Tank Used for: PRODUCT  
 Type of Fuel: UNLEADED  
 Container Construction Thickness: Not reported  
 Leak Detection: Stock Inventor

Tank Num: 002  
 Container Num: 5394-2-1  
 Year Installed: 1964  
 Tank Capacity: 00010000  
 Tank Used for: PRODUCT  
 Type of Fuel: PREMIUM  
 Container Construction Thickness: Not reported  
 Leak Detection: Stock Inventor

Tank Num: 003  
 Container Num: 5394-4-1

Map ID  
 Direction  
 Distance  
 Elevation

MAP FINDINGS

Site

Database(s)

EDR ID Number  
 EPA ID Number

**UNION OIL SS #5394 (Continued)**

**U001596165**

Year Installed: Not reported  
 Tank Capacity: 00000280  
 Tank Used for: WASTE  
 Type of Fuel: WASTE OIL  
 Container Construction Thickness: Not reported  
 Leak Detection: Stock Inventor

**N74  
 NW  
 1/8-1/4  
 0.236 mi.  
 1245 ft.**

**UNION OIL SS# 5394  
 2267 LINCOLN AVE  
 ALAMEDA, CA 94501**

**HIST UST**

**U001596166  
 N/A**

**Site 3 of 3 in cluster N**

**Relative:  
 Lower**

HIST UST:

Region: STATE  
 Facility ID: 00000060768  
 Facility Type: Gas Station  
 Other Type: Not reported  
 Contact Name: RICHARD LEE KING  
 Telephone: 4155222667  
 Owner Name: UNION OIL CO.  
 Owner Address: 1 CALIFORNIA ST., SUITE 2700  
 Owner City,St,Zip: SAN FRANCISCO, CA 94111  
 Total Tanks: 0001

**Actual:  
 28 ft.**

Tank Num: 001  
 Container Num: 5394-10-1  
 Year Installed: Not reported  
 Tank Capacity: 00000000  
 Tank Used for: WASTE  
 Type of Fuel: Not reported  
 Container Construction Thickness: 6  
 Leak Detection: Visual

**75  
 SW  
 1/8-1/4  
 0.240 mi.  
 1268 ft.**

**ALAMEDA CELLARS  
 2425 ENCINAL AVE  
 ALAMEDA, CA 94501**

**LUST  
 Alameda County CS  
 HIST CORTESE**

**S102423798  
 N/A**

**Relative:  
 Higher**

LUST:

Region: STATE  
 Global Id: T0600100034  
 Latitude: 37.762288  
 Longitude: -122.243238  
 Case Type: LUST Cleanup Site  
 Status: Completed - Case Closed  
 Status Date: 08/03/1998  
 Lead Agency: ALAMEDA COUNTY LOP  
 Case Worker: Not reported  
 Local Agency: Not reported  
 RB Case Number: 01-0039  
 LOC Case Number: RO0000648  
 File Location: All Files are on GeoTracker or in the Local Agency Database  
 Potential Media Affect: Other Groundwater (uses other than drinking water)  
 Potential Contaminants of Concern: Gasoline

**Actual:  
 30 ft.**

Map ID  
Direction  
Distance  
Elevation

MAP FINDINGS

Site

Database(s)

EDR ID Number  
EPA ID Number

**ALAMEDA CELLARS (Continued)**

**S102423798**

Site History: Not reported

[Click here to access the California GeoTracker records for this facility:](#)

**Contact:**

Global Id: T0600100034  
Contact Type: Regional Board Caseworker  
Contact Name: Cherie McCaulou  
Organization Name: SAN FRANCISCO BAY RWQCB (REGION 2)  
Address: 1515 CLAY STREET, SUITE 1400  
City: OAKLAND  
Email: cmccaulou@waterboards.ca.gov  
Phone Number: Not reported

**Status History:**

Global Id: T0600100034  
Status: Completed - Case Closed  
Status Date: 08/03/1998

Global Id: T0600100034  
Status: Open - Case Begin Date  
Status Date: 03/01/1990

**Regulatory Activities:**

Global Id: T0600100034  
Action Type: Other  
Date: 03/01/1990  
Action: Leak Reported

**LUST REG 2:**

Region: 2  
Facility Id: 01-0039  
Facility Status: Case Closed  
Case Number: 3952  
How Discovered: Tank Closure  
Leak Cause: Structure Failure  
Leak Source: Tank  
Date Leak Confirmed: 4/27/1992  
Oversight Program: LUST  
Prelim. Site Assessment Workplan Submitted: Not reported  
Preliminary Site Assessment Began: Not reported  
Pollution Characterization Began: Not reported  
Pollution Remediation Plan Submitted: Not reported  
Date Remediation Action Underway: Not reported  
Date Post Remedial Action Monitoring Began: Not reported

**Alameda County CS:**

Status: Case Closed  
Record Id: RO0000648  
PE: 5602  
Facility Status: Case Closed

**HIST CORTESE:**

Region: CORTESE

Map ID  
Direction  
Distance  
Elevation

MAP FINDINGS

Site

Database(s)

EDR ID Number  
EPA ID Number

**ALAMEDA CELLARS (Continued)**

**S102423798**

Facility County Code: 1  
Reg By: LTNKA  
Reg Id: 01-0039

**L76**  
**North**  
**1/8-1/4**  
**0.241 mi.**  
**1270 ft.**

**GERMAN AUTO SERVICE**  
**1719 PARK ST**  
**ALAMEDA, CA 94501**  
**Site 9 of 11 in cluster L**

**RCRA-SQG 1001959933**  
**HAZNET CAR000066423**

**Relative:**  
**Lower**

RCRA-SQG:

Date form received by agency: 02/23/2000  
Facility name: GERMAN AUTO SERVICE  
Facility address: 1719 PARK ST  
ALAMEDA, CA 94501

**Actual:**  
**22 ft.**

EPA ID: CAR000066423  
Contact: OSKAR BOEHLER  
Contact address: 1719 PARK ST  
ALAMEDA, CA 94501  
Contact country: US  
Contact telephone: (510) 521-0651  
Contact email: Not reported  
EPA Region: 09  
Classification: Small Small Quantity Generator  
Description: Handler: generates more than 100 and less than 1000 kg of hazardous waste during any calendar month and accumulates less than 6000 kg of hazardous waste at any time; or generates 100 kg or less of hazardous waste during any calendar month, and accumulates more than 1000 kg of hazardous waste at any time

Owner/Operator Summary:

Owner/operator name: OSKAR BOEHLER  
Owner/operator address: 1719 PARK ST  
ALAMEDA, CA 94501  
Owner/operator country: Not reported  
Owner/operator telephone: (510) 521-0651  
Legal status: Private  
Owner/Operator Type: Owner  
Owner/Op start date: Not reported  
Owner/Op end date: Not reported

Handler Activities Summary:

U.S. importer of hazardous waste: No  
Mixed waste (haz. and radioactive): No  
Recycler of hazardous waste: No  
Transporter of hazardous waste: No  
Treater, storer or disposer of HW: No  
Underground injection activity: No  
On-site burner exemption: No  
Furnace exemption: No  
Used oil fuel burner: No  
Used oil processor: No  
Used oil refiner: No  
Used oil fuel marketer to burner: No  
Used oil Specification marketer: No  
Used oil transfer facility: No  
Used oil transporter: No

Map ID  
Direction  
Distance  
Elevation

MAP FINDINGS

Site

Database(s)

EDR ID Number  
EPA ID Number

**GERMAN AUTO SERVICE (Continued)**

**1001959933**

. Waste code: D039  
. Waste name: TETRACHLOROETHYLENE

Violation Status: No violations found

**HAZNET:**

envid: 1001959933  
Year: 2000  
GEPAID: CAR000066423  
Contact: GERMAN AUTO SERVICE  
Telephone: Not reported  
Mailing Name: Not reported  
Mailing Address: 1719 PARK ST  
Mailing City,St,Zip: ALAMEDA, CA 945010000  
Gen County: Not reported  
TSD EPA ID: CA0000084517  
TSD County: Not reported  
Waste Category: Aqueous solution with total organic residues less than 10 percent  
Disposal Method: Transfer Station  
Tons: 0.67  
Cat Decode: Aqueous solution with total organic residues less than 10 percent  
Method Decode: Transfer Station  
Facility County: Alameda

**O77**  
**WNW**  
**1/8-1/4**  
**0.249 mi.**  
**1316 ft.**

**PUBLIC WORKS DEPARTMENT**  
**2263 SANTA CLARA AVE**  
**ALAMEDA, CA 94501**  
**Site 1 of 3 in cluster O**

**HIST UST** **U001596155**  
**N/A**

**Relative:**  
**Higher**

HIST UST:  
Region: STATE  
Facility ID: 00000065218  
Facility Type: Other  
Other Type: CITY OFFICES  
Contact Name: WILLIAM C. NORTON  
Telephone: 4155224100  
Owner Name: CITY OF ALAMEDA  
Owner Address: 2263 SANTA CLARA AVENUE  
Owner City,St,Zip: ALAMEDA, CA 94501  
Total Tanks: 0002

**Actual:**  
**33 ft.**

Tank Num: 001  
Container Num: 1  
Year Installed: 1956  
Tank Capacity: 00001000  
Tank Used for: PRODUCT  
Type of Fuel: REGULAR  
Container Construction Thickness: Not reported  
Leak Detection: Visual, Stock Inventor

Tank Num: 002  
Container Num: 2  
Year Installed: 1948  
Tank Capacity: 00000280  
Tank Used for: PRODUCT  
Type of Fuel: UNLEADED  
Container Construction Thickness: Not reported

Map ID  
Direction  
Distance  
Elevation

MAP FINDINGS

Site

Database(s)

EDR ID Number  
EPA ID Number

**PUBLIC WORKS DEPARTMENT (Continued)**

**U001596155**

Leak Detection: Visual, Stock Inventor

**O78**  
**WNW**  
**1/8-1/4**  
**0.249 mi.**  
**1316 ft.**

**PUBLIC WORKS DEPARTMENT**  
**2263 SANTA CLARA AVE**  
**ALAMEDA, CA 94501**

**Site 2 of 3 in cluster O**

**LUST**  
**Alameda County CS**  
**SWEEPS UST**  
**CA FID UST**  
**HIST CORTESE**

**S101630260**  
**N/A**

**Relative:**  
**Higher**

LUST:

**Actual:**  
**33 ft.**

Region: STATE  
Global Id: T0600101978  
Latitude: 37.7663252  
Longitude: -122.2441083  
Case Type: LUST Cleanup Site  
Status: Completed - Case Closed  
Status Date: 06/18/1996  
Lead Agency: ALAMEDA COUNTY LOP  
Case Worker: Not reported  
Local Agency: Not reported  
RB Case Number: 01-2152  
LOC Case Number: RO0000643  
File Location: All Files are on GeoTracker or in the Local Agency Database  
Potential Media Affect: Soil  
Potential Contaminants of Concern: Gasoline  
Site History: Not reported

Click here to access the California GeoTracker records for this facility:

Contact:

Global Id: T0600101978  
Contact Type: Regional Board Caseworker  
Contact Name: Cherie McCaulou  
Organization Name: SAN FRANCISCO BAY RWQCB (REGION 2)  
Address: 1515 CLAY STREET, SUITE 1400  
City: OAKLAND  
Email: cmccaulou@waterboards.ca.gov  
Phone Number: Not reported

Status History:

Global Id: T0600101978  
Status: Completed - Case Closed  
Status Date: 06/18/1996  
  
Global Id: T0600101978  
Status: Open - Case Begin Date  
Status Date: 06/24/1994

Regulatory Activities:

Global Id: T0600101978  
Action Type: Other  
Date: 06/24/1994  
Action: Leak Reported

LUST REG 2:

Region: 2  
Facility Id: 01-2152



Map ID  
Direction  
Distance  
Elevation

MAP FINDINGS

Site

Database(s)

EDR ID Number  
EPA ID Number

**PUBLIC WORKS DEPARTMENT (Continued)**

**S101630260**

Facility Status: Case Closed  
Case Number: 3837  
How Discovered: Tank Closure  
Leak Cause: UNK  
Leak Source: UNK  
Date Leak Confirmed: 6/11/1996  
Oversight Program: LUST  
Prelim. Site Assessment Workplan Submitted: Not reported  
Preliminary Site Assessment Began: Not reported  
Pollution Characterization Began: Not reported  
Pollution Remediation Plan Submitted: Not reported  
Date Remediation Action Underway: Not reported  
Date Post Remedial Action Monitoring Began: Not reported

Alameda County CS:

Status: Case Closed  
Record Id: RO0000643  
PE: 5602  
Facility Status: Case Closed

SWEEPS UST:

Status: Active  
Comp Number: 65218  
Number: 4  
Board Of Equalization: 44-000703  
Referral Date: 03-08-91  
Action Date: 03-08-91  
Created Date: 02-29-88  
Owner Tank Id: 1  
SWRCB Tank Id: 01-000-065218-000001  
Tank Status: A  
Capacity: 1000  
Active Date: 03-08-91  
Tank Use: M.V. FUEL  
STG: P  
Content: LEADED  
Number Of Tanks: 2

Status: Active  
Comp Number: 65218  
Number: 4  
Board Of Equalization: 44-000703  
Referral Date: 03-08-91  
Action Date: 03-08-91  
Created Date: 02-29-88  
Owner Tank Id: 2  
SWRCB Tank Id: 01-000-065218-000002  
Tank Status: A  
Capacity: 280  
Active Date: 03-08-91  
Tank Use: M.V. FUEL  
STG: P  
Content: REG UNLEADED  
Number Of Tanks: Not reported

Map ID  
Direction  
Distance  
Elevation

MAP FINDINGS

Site

Database(s)

EDR ID Number  
EPA ID Number

**PUBLIC WORKS DEPARTMENT (Continued)**

**S101630260**

CA FID UST:

Facility ID: 01002809  
Regulated By: UTNKA  
Regulated ID: 00065218  
Cortese Code: Not reported  
SIC Code: Not reported  
Facility Phone: 4157484550  
Mail To: Not reported  
Mailing Address: 2263 SANTA CLARA AVE  
Mailing Address 2: Not reported  
Mailing City,St,Zip: ALAMEDA 94501  
Contact: Not reported  
Contact Phone: Not reported  
DUNs Number: Not reported  
NPDES Number: Not reported  
EPA ID: Not reported  
Comments: Not reported  
Status: Active

HIST CORTESE:

Region: CORTESE  
Facility County Code: 1  
Reg By: LTNKA  
Reg Id: 01-2152

**M79**  
**WSW**  
**1/4-1/2**  
**0.255 mi.**  
**1344 ft.**

**FIRE STATION #1**  
**2401 ENCINAL AVE**  
**ALAMEDA, CA 94501**  
**Site 2 of 2 in cluster M**

**LUST**  
**Alameda County CS**  
**SWEEPS UST**  
**CA FID UST**  
**HIST CORTESE**

**S101630257**  
**N/A**

**Relative:**  
**Higher**

LUST:

Region: STATE  
Global Id: T0600101579  
Latitude: 37.7625477  
Longitude: -122.2441617  
Case Type: LUST Cleanup Site  
Status: Completed - Case Closed  
Status Date: 06/09/1993  
Lead Agency: ALAMEDA COUNTY LOP  
Case Worker: Not reported  
Local Agency: Not reported  
RB Case Number: 01-1708  
LOC Case Number: RO0000581  
File Location: All Files are on GeoTracker or in the Local Agency Database  
Potential Media Affect: Soil  
Potential Contaminants of Concern: Diesel  
Site History: Not reported

**Actual:**  
**30 ft.**

Click here to access the California GeoTracker records for this facility:

Contact:

Global Id: T0600101579  
Contact Type: Regional Board Caseworker  
Contact Name: Cherie McCaulou  
Organization Name: SAN FRANCISCO BAY RWQCB (REGION 2)  
Address: 1515 CLAY STREET, SUITE 1400

Map ID  
Direction  
Distance  
Elevation

MAP FINDINGS

Site

Database(s)

EDR ID Number  
EPA ID Number

**FIRE STATION #1 (Continued)**

**S101630257**

City: OAKLAND  
Email: cmccaulou@waterboards.ca.gov  
Phone Number: Not reported

Status History:  
Global Id: T0600101579  
Status: Completed - Case Closed  
Status Date: 06/09/1993

Global Id: T0600101579  
Status: Open - Case Begin Date  
Status Date: 08/22/1990

Regulatory Activities:  
Global Id: T0600101579  
Action Type: Other  
Date: 08/22/1990  
Action: Leak Reported

Global Id: T0600101579  
Action Type: REMEDIATION  
Date: 09/09/9999  
Action: Not reported

LUST REG 2:  
Region: 2  
Facility Id: 01-1708  
Facility Status: Case Closed  
Case Number: 3948  
How Discovered: Tank Closure  
Leak Cause: UNK  
Leak Source: Tank  
Date Leak Confirmed: 4/27/1992  
Oversight Program: LUST  
Prelim. Site Assesment Wokplan Submitted: Not reported  
Preliminary Site Assesment Began: Not reported  
Pollution Characterization Began: Not reported  
Pollution Remediation Plan Submitted: Not reported  
Date Remediation Action Underway: Not reported  
Date Post Remedial Action Monitoring Began: Not reported

Alameda County CS:  
Status: Case Closed  
Record Id: RO0000581  
PE: 5602  
Facility Status: Case Closed

SWEEPS UST:  
Status: Active  
Comp Number: 63460  
Number: 4  
Board Of Equalization: 44-000683  
Referral Date: 03-07-91  
Action Date: 03-07-91

Map ID  
Direction  
Distance  
Elevation

MAP FINDINGS

Site

Database(s)

EDR ID Number  
EPA ID Number

**FIRE STATION #1 (Continued)**

**S101630257**

Created Date: 02-29-88  
Owner Tank Id: #1  
SWRCB Tank Id: 01-000-063460-000001  
Tank Status: A  
Capacity: 280  
Active Date: 03-07-91  
Tank Use: M.V. FUEL  
STG: P  
Content: DIESEL  
Number Of Tanks: 2

Status: Active  
Comp Number: 63460  
Number: 4  
Board Of Equalization: 44-000683  
Referral Date: 03-07-91  
Action Date: 03-07-91  
Created Date: 02-29-88  
Owner Tank Id: #2  
SWRCB Tank Id: 01-000-063460-000002  
Tank Status: A  
Capacity: 550  
Active Date: 03-07-91  
Tank Use: M.V. FUEL  
STG: P  
Content: LEADED  
Number Of Tanks: Not reported

**CA FID UST:**

Facility ID: 01001987  
Regulated By: UTNKA  
Regulated ID: 00063460  
Cortese Code: Not reported  
SIC Code: Not reported  
Facility Phone: 4157484601  
Mail To: Not reported  
Mailing Address: 2263 SANTA CLARA AVE  
Mailing Address 2: Not reported  
Mailing City,St,Zip: ALAMEDA 94501  
Contact: Not reported  
Contact Phone: Not reported  
DUNS Number: Not reported  
NPDES Number: Not reported  
EPA ID: Not reported  
Comments: Not reported  
Status: Active

**HIST CORTESE:**

Region: CORTESE  
Facility County Code: 1  
Reg By: LTNKA  
Reg Id: 01-1708

Map ID  
Direction  
Distance  
Elevation

MAP FINDINGS

Site

Database(s)

EDR ID Number  
EPA ID Number

**L80** ALAMEDA FOREIGN AUTO  
**NNE** 1726 PARK ST  
**1/4-1/2** ALAMEDA, CA 94501  
**0.263 mi.**  
**1388 ft.** Site 10 of 11 in cluster L

**LUST** S101580062  
**Alameda County CS** N/A  
**SWEEPS UST**  
**CA FID UST**  
**HIST CORTESE**

**Relative:**  
**Lower**

LUST REG 2:  
Region: 2  
Facility Id: 01-0008  
Facility Status: Case Closed  
Case Number: 587  
How Discovered: Tank Closure  
Leak Cause: Structure Failure  
Leak Source: Tank  
Date Leak Confirmed: Not reported  
Oversight Program: LUST  
Prelim. Site Assessment Wokplan Submitted: 5/12/1992  
Preliminary Site Assessment Began: Not reported  
Pollution Characterization Began: Not reported  
Pollution Remediation Plan Submitted: Not reported  
Date Remediation Action Underway: Not reported  
Date Post Remedial Action Monitoring Began: Not reported

**Actual:**  
**21 ft.**

Alameda County CS:  
Status: Case Closed  
Record Id: RO0000885  
PE: 5602  
Facility Status: Case Closed

SWEEPS UST:  
Status: Active  
Comp Number: 269  
Number: 2  
Board Of Equalization: Not reported  
Referral Date: 04-02-91  
Action Date: 04-02-91  
Created Date: 04-02-91  
Owner Tank Id: Not reported  
SWRCB Tank Id: 01-000-000269-000001  
Tank Status: A  
Capacity: 150  
Active Date: 04-02-91  
Tank Use: OIL  
STG: W  
Content: WASTE OIL  
Number Of Tanks: 1

CA FID UST:  
Facility ID: 01000879  
Regulated By: UTNKA  
Regulated ID: Not reported  
Cortese Code: Not reported  
SIC Code: Not reported  
Facility Phone: 4155219989  
Mail To: Not reported  
Mailing Address: 1726 PARK ST  
Mailing Address 2: Not reported  
Mailing City,St,Zip: ALAMEDA 94501

Map ID  
Direction  
Distance  
Elevation

MAP FINDINGS

Site

Database(s)

EDR ID Number  
EPA ID Number

**ALAMEDA FOREIGN AUTO (Continued)**

**S101580062**

Contact: Not reported  
Contact Phone: Not reported  
DUNs Number: Not reported  
NPDES Number: Not reported  
EPA ID: Not reported  
Comments: Not reported  
Status: Active

**HIST CORTESE:**

Region: CORTESE  
Facility County Code: 1  
Reg By: LTNKA  
Reg Id: 01-0008

**L81  
NNE  
1/4-1/2  
0.263 mi.  
1388 ft.**

**JOHN B HENRY ESTATE  
1726 PARK  
ALAMEDA, CA 94501  
Site 11 of 11 in cluster L**

**LUST S108087037  
N/A**

**Relative:  
Lower**

**LUST:**

Region: STATE  
Global Id: T0600100007  
Latitude: 37.768662  
Longitude: -122.238811  
Case Type: LUST Cleanup Site  
Status: Completed - Case Closed  
Status Date: 10/23/1996  
Lead Agency: ALAMEDA COUNTY LOP  
Case Worker: Not reported  
Local Agency: Not reported  
RB Case Number: 01-0008  
LOC Case Number: RO0000885  
File Location: All Files are on GeoTracker or in the Local Agency Database  
Potential Media Affect: Other Groundwater (uses other than drinking water)  
Potential Contaminants of Concern: Gasoline  
Site History: Not reported

**Actual:  
21 ft.**

Click here to access the California GeoTracker records for this facility:

**Contact:**

Global Id: T0600100007  
Contact Type: Regional Board Caseworker  
Contact Name: Cherie McCaulou  
Organization Name: SAN FRANCISCO BAY RWQCB (REGION 2)  
Address: 1515 CLAY STREET, SUITE 1400  
City: OAKLAND  
Email: cmccaulou@waterboards.ca.gov  
Phone Number: Not reported

**Status History:**

Global Id: T0600100007  
Status: Completed - Case Closed  
Status Date: 10/23/1996

Global Id: T0600100007  
Status: Open - Case Begin Date

Map ID  
Direction  
Distance  
Elevation

MAP FINDINGS

Site

Database(s)

EDR ID Number  
EPA ID Number

**JOHN B HENRY ESTATE (Continued)**

**S108087037**

Status Date: 05/12/1992

Regulatory Activities:

Global Id: T0600100007  
Action Type: ENFORCEMENT  
Date: 07/12/1996  
Action: Closure/No Further Action Letter

Global Id: T0600100007  
Action Type: Other  
Date: 05/12/1992  
Action: Leak Reported

Global Id: T0600100007  
Action Type: REMEDIATION  
Date: 09/09/9999  
Action: Excavation

**O82**  
**WNW**  
**1/4-1/2**  
**0.280 mi.**  
**1480 ft.**

**FOWLER-ANDERSON MORTUARY**  
**2244 SANTA CLARA AVE**  
**ALAMEDA, CA 94501**  
**Site 3 of 3 in cluster O**

**LUST** **S102430416**  
**Alameda County CS** **N/A**  
**HIST CORTESE**

**Relative:**  
**Higher**

**Actual:**  
**33 ft.**

LUST:

Region: STATE  
Global Id: T0600100607  
Latitude: 37.7664493  
Longitude: -122.2444767  
Case Type: LUST Cleanup Site  
Status: Completed - Case Closed  
Status Date: 09/03/1992  
Lead Agency: ALAMEDA COUNTY LOP  
Case Worker: Not reported  
Local Agency: Not reported  
RB Case Number: 01-0657  
LOC Case Number: RO0000775  
File Location: All Files are on GeoTracker or in the Local Agency Database  
Potential Media Affect: Soil  
Potential Contaminants of Concern: Heating Oil / Fuel Oil  
Site History: Not reported

Click here to access the California GeoTracker records for this facility:

Contact:

Global Id: T0600100607  
Contact Type: Regional Board Caseworker  
Contact Name: Cherie McCaulou  
Organization Name: SAN FRANCISCO BAY RWQCB (REGION 2)  
Address: 1515 CLAY STREET, SUITE 1400  
City: OAKLAND  
Email: cmccaulou@waterboards.ca.gov  
Phone Number: Not reported

Status History:  
Global Id: T0600100607

Map ID  
Direction  
Distance  
Elevation

MAP FINDINGS

Site

Database(s)

EDR ID Number  
EPA ID Number

**FOWLER-ANDERSON MORTUARY (Continued)**

**S102430416**

Status: Completed - Case Closed  
Status Date: 09/03/1992

Global Id: T0600100607  
Status: Open - Case Begin Date  
Status Date: 01/11/1991

Regulatory Activities:

Global Id: T0600100607  
Action Type: Other  
Date: 01/11/1991  
Action: Leak Reported

Global Id: T0600100607  
Action Type: REMEDIATION  
Date: 09/09/9999  
Action: Excavation

LUST REG 2:

Region: 2  
Facility Id: 01-0657  
Facility Status: Case Closed  
Case Number: 3950  
How Discovered: Tank Closure  
Leak Cause: Structure Failure  
Leak Source: Tank  
Date Leak Confirmed: Not reported  
Oversight Program: LUST  
Prelim. Site Assessment Workplan Submitted: Not reported  
Preliminary Site Assessment Began: 2/28/1991  
Pollution Characterization Began: Not reported  
Pollution Remediation Plan Submitted: Not reported  
Date Remediation Action Underway: Not reported  
Date Post Remedial Action Monitoring Began: Not reported

Alameda County CS:

Status: Case Closed  
Record Id: RO0000775  
PE: 5602  
Facility Status: Case Closed

HIST CORTESE:

Region: CORTESE  
Facility County Code: 1  
Reg By: LTNKA  
Reg Id: 01-0657



Map ID  
 Direction  
 Distance  
 Elevation

MAP FINDINGS

Site

Database(s)

EDR ID Number  
 EPA ID Number

**P83**      **EXXON # 70104 #405**  
**NNE**      **1725 PARK ST**  
**1/4-1/2**    **ALAMEDA, CA 94501**  
**0.281 mi.**  
**1484 ft.**    **Site 1 of 4 in cluster P**

**LUST**    **S101580043**  
**Alameda County CS**  
**SWEEPS UST**  
**CA FID UST**  
**HIST CORTESE**  
**N/A**

**Relative:**  
**Lower**

LUST:

**Actual:**  
**20 ft.**

Region: STATE  
 Global Id: T0600100555  
 Latitude: 37.7688828622445  
 Longitude: -122.23935842514  
 Case Type: LUST Cleanup Site  
 Status: Completed - Case Closed  
 Status Date: 10/25/2012  
 Lead Agency: ALAMEDA COUNTY LOP  
 Case Worker: Not reported  
 Local Agency: Not reported  
 RB Case Number: 01-0602  
 LOC Case Number: RO0000448  
 File Location: All Files are on GeoTracker or in the Local Agency Database  
 Potential Media Affect: Other Groundwater (uses other than drinking water)  
 Potential Contaminants of Concern: Benzene, MTBE / TBA / Other Fuel Oxygenates, Gasoline  
 Site History: Case closure for this fuel leak site is granted for the current commercial land use as a gasoline station and the existing building only. If a change in land use to any other commercial, residential or other conservative land use scenario occurs at this site; Alameda County Environmental Health (ACEH) must be notified as required by Government Code Section 65850.2.2. A soil vapor survey has not been conducted as part of this investigation. Redevelopment in proximity to the UST system will require evaluation of soil vapor, at a minimum. ACEH must also be notified if any construction or excavation activities take place or the building structure is otherwise modified. ACEH will re-evaluate the case upon receipt of approved development/construction plans. This closure applies only to the former UST fuel systems circa 1984. Excavation or construction activities in areas of residual contamination require planning and implementation of appropriate health and safety procedures by the responsible party (or current property owner/developer) prior to and during excavation and construction activities. The site is currently an operating Valero gasoline station which was previously operated as Exxon Service Station #7-0104. The surrounding area is mixed commercial and residential use. In 1986, four gasoline USTs (2-5,000 gallon, 1-8,000-gallon and 1- 10,000 gallon) were removed and replaced with three 10,000-gallon gasoline USTs. No reports are available for the tank removal. In June 1988, HLA performed a Phase II evaluation of petroleum hydrocarbons at the site, which included the installation of three groundwater monitoring wells (MW1 through MW3) and initiation of quarterly monitoring and sampling activities. Maximum concentrations of TPHg and benzene were reported at 1,400 milligrams per kilogram (mg/kg) and 0.0670 mg/kg, respectively, in the soil samples collected from boring MW2 at 5 feet below ground surface (bgs) and boring MW1 at 10 feet bgs, respectively. In January 1989, HLA oversaw the collection of six Hydropunch grab groundwater samples and the installation of monitoring wells MW4 through MW6. Maximum concentrations of dissolved-phase TPHg and benzene were reported at 76,000 micrograms per liter (a%g/L) and 16,000 a%g/L, respectively at sample P-5. Maximum concentrations of TPHg and benzene in soil were reported at 490 mg/kg and 3.7 mg/kg, respectively, in boring MW6. From January through March 1990, HLA

Map ID  
Direction  
Distance  
Elevation

MAP FINDINGS

Site

Database(s)

EDR ID Number  
EPA ID Number

**EXXON # 70104 #405 (Continued)**

**S101580043**

advanced borings SB-1 through SB-7 and installed well MW-7. Maximum concentrations of TPHg and benzene were reported in boring SB1 at 5 feet bgs at 2,600 mg/kg and 6.9 mg/kg, respectively. In 1991, HLA evaluated groundwater samples for bioremediation and oversaw the installation of five extraction wells (EW1 through EW5). In September 1992, HLA oversaw the collection of 21 Hydropunch grab groundwater samples along Park Street and Eagle Avenue. The samples were advanced to a depth of approximately 12 feet bgs. Maximum concentrations of dissolved-phase TPHg, TPHd, and benzene were reported at 220,000 a%g/L, 1,500 ppb, and 11,000 a%g/L, respectively in sample P-3. In September 1992, HLA performed a vapor-extraction test. In December 1992, HLA began construction of a groundwater pump and treat system (GWPTS). In February 1993, HLA began operation of the GWPTS. On May 5, 1993, RESNA oversaw the installation of monitoring wells MW8 through MW10. Concentrations of TPHg and benzene were below laboratory reporting limits in the three borings. On November 1, 1993, RESNA oversaw the installation of wells VM1, VW1, SM1, and SW1 and air sparge and vapor extraction testing. Maximum concentrations of TPHg and benzene were reported at 1,800 mg/kg and 7.6 mg/kg, respectively, in the sample collected at 7 feet bgs from boring SM1. Air sparge and vapor extraction were deemed feasible for the site. In August 1995, Delta Environmental Consultants Inc. (Delta) oversaw installation of monitoring wells MW11 and MW12. In June 1997, Delta oversaw soil sampling during removal and upgrade of dispensers and product lines. Maximum concentrations of TPHg and benzene were reported at 1,200 mg/kg and 3.2 mg/kg, respectively, from sample PL2 at a depth of 3.5 feet bgs. Pea gravel removed from within the product lines and the area above the USTs was used as backfill following the upgrade activities. In February 1998, operation of an air sparge/soil vapor extraction (AS/SVE) system was initiated at the site. The system ran from 1998 to 2000. The system was retrofitted and again operated from June 2000 to February 2004. Approximately 1,746.96 pounds of TPHg and 27.72 pounds of benzene were removed by the AS/SVE system during its periods of operation. In 2005, ERI retrofitted the GWPTS and AS/SVE systems. ERI modified the SVE system to use an 8.45-horsepower regenerative blower (Siemens 2BH1 800-7A) capable of producing 360 scfm. ERI also modified groundwater extraction wells EW1 through EW5 to simultaneously extract soil vapor and pump and treat groundwater. Other components and processes of the systems remained unchanged. The retrofitted systems began operation on June 27, 2005 and ran until December 2010. In February 2012, Cardno ERI advanced on-site confirmation soil borings SB16 through SB21 to approximately 5.5 feet bgs using hand-auger equipment for the collection of soil samples. Maximum concentrations of TPHg and benzene were reported at 4,100 mg/kg and 2.7 mg/kg, respectively, in the sample collected from boring SB20; however, the hydrocarbon pattern for TPHg did not resemble the pattern of TPHg. In March 2012, Cardno ERI advanced off-site confirmation soil borings SB14 and SB15 for the collection of soil and groundwater samples. Residual hydrocarbon concentrations were below laboratory reporting limits in both samples. Maximum concentrations of dissolved-phase TPHg and MTBE were reported at 1,500 a%g/L (SB14) and 3.4 a%g/L (SB15), respectively. Dissolved-phase benzene concentrations were below laboratory reporting limits.

[Click here to access the California GeoTracker records for this facility:](#)

Map ID  
Direction  
Distance  
Elevation

MAP FINDINGS

Site

Database(s)

EDR ID Number  
EPA ID Number

**EXXON # 70104 #405 (Continued)**

**S101580043**

Contact:

Global Id: T0600100555  
Contact Type: Regional Board Caseworker  
Contact Name: Cherie McCaulou  
Organization Name: SAN FRANCISCO BAY RWQCB (REGION 2)  
Address: 1515 CLAY STREET, SUITE 1400  
City: OAKLAND  
Email: cmccaulou@waterboards.ca.gov  
Phone Number: Not reported

Status History:

Global Id: T0600100555  
Status: Completed - Case Closed  
Status Date: 10/25/2012

Global Id: T0600100555  
Status: Open - Case Begin Date  
Status Date: 07/25/1991

Global Id: T0600100555  
Status: Open - Site Assessment  
Status Date: 07/25/1991

Regulatory Activities:

Global Id: T0600100555  
Action Type: ENFORCEMENT  
Date: 07/24/2009  
Action: Staff Letter - #20090724

Global Id: T0600100555  
Action Type: ENFORCEMENT  
Date: 09/03/2009  
Action: Staff Letter - #20090903

Global Id: T0600100555  
Action Type: ENFORCEMENT  
Date: 04/23/2012  
Action: Staff Letter - #20120423

Global Id: T0600100555  
Action Type: ENFORCEMENT  
Date: 12/20/2011  
Action: Staff Letter - #20111220

Global Id: T0600100555  
Action Type: RESPONSE  
Date: 01/31/2011  
Action: Soil and Water Investigation Report

Global Id: T0600100555  
Action Type: Other  
Date: 07/25/1991  
Action: Leak Discovery

Global Id: T0600100555  
Action Type: Other

Map ID  
Direction  
Distance  
Elevation

MAP FINDINGS

Site

Database(s)

EDR ID Number  
EPA ID Number

**EXXON # 70104 #405 (Continued)**

**S101580043**

Date: 07/25/1991  
Action: Leak Reported

Global Id: T0600100555  
Action Type: ENFORCEMENT  
Date: 09/11/2008  
Action: Staff Letter - #09/11/2008

Global Id: T0600100555  
Action Type: REMEDIATION  
Date: 10/10/1994  
Action: Pump & Treat (P&T) Groundwater

Global Id: T0600100555  
Action Type: RESPONSE  
Date: 10/07/2010  
Action: Clean Up Fund - 5-Year Review Summary

Global Id: T0600100555  
Action Type: RESPONSE  
Date: 04/20/2012  
Action: Soil and Water Investigation Report

Global Id: T0600100555  
Action Type: RESPONSE  
Date: 11/29/2011  
Action: Clean Up Fund - 5-Year Review Summary

Global Id: T0600100555  
Action Type: ENFORCEMENT  
Date: 08/01/2012  
Action: Notification - Public Notice of Case Closure - #2012-08-01

Global Id: T0600100555  
Action Type: ENFORCEMENT  
Date: 10/25/2012  
Action: Closure/No Further Action Letter - #20121025

**LUST REG 2:**

Region: 2  
Facility Id: 01-0602  
Facility Status: Remedial action (cleanup) Underway  
Case Number: 3601  
How Discovered: Tank Closure  
Leak Cause: Structure Failure  
Leak Source: Tank  
Date Leak Confirmed: Not reported  
Oversight Program: LUST  
Prelim. Site Assessment Workplan Submitted: Not reported  
Preliminary Site Assessment Began: 6/24/1988  
Pollution Characterization Began: 3/21/1989  
Pollution Remediation Plan Submitted: 9/23/1991  
Date Remediation Action Underway: 3/24/1998  
Date Post Remedial Action Monitoring Began: Not reported

Map ID  
Direction  
Distance  
Elevation

MAP FINDINGS

Site

Database(s)

EDR ID Number  
EPA ID Number

**EXXON # 70104 #405 (Continued)**

**S101580043**

Alameda County CS:

Status: Pollution Characterization  
Record Id: RO0000448  
PE: 5602  
Facility Status: Pollution Characterization

Status: Case Closed  
Record Id: RO0000448  
PE: 5602  
Facility Status: Case Closed

SWEEPS UST:

Status: Active  
Comp Number: 12451  
Number: 1  
Board Of Equalization: 44-000183  
Referral Date: 03-07-91  
Action Date: 03-07-91  
Created Date: 02-29-88  
Owner Tank Id: 70104-RU-1  
SWRCB Tank Id: 01-000-012451-000001  
Tank Status: A  
Capacity: 10000  
Active Date: 03-07-91  
Tank Use: M.V. FUEL  
STG: P  
Content: REG UNLEADED  
Number Of Tanks: 5

Status: Active  
Comp Number: 12451  
Number: 1  
Board Of Equalization: 44-000183  
Referral Date: 03-07-91  
Action Date: 03-07-91  
Created Date: 02-29-88  
Owner Tank Id: 70104-REG-1  
SWRCB Tank Id: 01-000-012451-000002  
Tank Status: A  
Capacity: 10000  
Active Date: 03-07-91  
Tank Use: M.V. FUEL  
STG: P  
Content: LEADED  
Number Of Tanks: Not reported

Status: Active  
Comp Number: 12451  
Number: 1  
Board Of Equalization: 44-000183  
Referral Date: 03-07-91  
Action Date: 03-07-91  
Created Date: 02-29-88  
Owner Tank Id: 405-R2  
SWRCB Tank Id: 01-000-012451-000003  
Tank Status: A

Map ID  
Direction  
Distance  
Elevation

MAP FINDINGS

Site

Database(s)

EDR ID Number  
EPA ID Number

**EXXON # 70104 #405 (Continued)**

**S101580043**

Capacity: 5000  
Active Date: 07-01-85  
Tank Use: M.V. FUEL  
STG: P  
Content: LEADED  
Number Of Tanks: Not reported

Status: Active  
Comp Number: 12451  
Number: 1  
Board Of Equalization: 44-000183  
Referral Date: 03-07-91  
Action Date: 03-07-91  
Created Date: 02-29-88  
Owner Tank Id: 70109-SU-1  
SWRCB Tank Id: 01-000-012451-000004  
Tank Status: A  
Capacity: 10000  
Active Date: 03-07-91  
Tank Use: M.V. FUEL  
STG: P  
Content: REG UNLEADED  
Number Of Tanks: Not reported

Status: Active  
Comp Number: 12451  
Number: 1  
Board Of Equalization: 44-000183  
Referral Date: 03-07-91  
Action Date: 03-07-91  
Created Date: 02-29-88  
Owner Tank Id: 405-W1  
SWRCB Tank Id: 01-000-012451-000005  
Tank Status: A  
Capacity: Not reported  
Active Date: 07-01-85  
Tank Use: OIL  
STG: W  
Content: WASTE OIL  
Number Of Tanks: Not reported

**CA FID UST:**

Facility ID: 01000727  
Regulated By: UTNKA  
Regulated ID: 00012451  
Cortese Code: Not reported  
SIC Code: Not reported  
Facility Phone: 4155226813  
Mail To: Not reported  
Mailing Address: 4550 DACOMA  
Mailing Address 2: Not reported  
Mailing City,St,Zip: ALAMEDA 94501  
Contact: Not reported  
Contact Phone: Not reported  
DUNs Number: Not reported  
NPDES Number: Not reported  
EPA ID: Not reported

Map ID  
Direction  
Distance  
Elevation

MAP FINDINGS

Site

Database(s)

EDR ID Number  
EPA ID Number

**EXXON # 70104 #405 (Continued)**

**S101580043**

Comments: Not reported  
Status: Active

**HIST CORTESE:**

Region: CORTESE  
Facility County Code: 1  
Reg By: LTNKA  
Reg Id: 01-0602

**P84  
NNE  
1/4-1/2  
0.285 mi.  
1505 ft.**

**UNKNOWN  
1800 PARK  
ALAMEDA, CA**

**HIST CORTESE S103636970  
N/A**

**Site 2 of 4 in cluster P**

**Relative:  
Lower**

**HIST CORTESE:**

Region: CORTESE  
Facility County Code: 1  
Reg By: LTNKA  
Reg Id: 01-1559

**Actual:  
19 ft.**

**P85  
NNE  
1/4-1/2  
0.287 mi.  
1517 ft.**

**CHEVRON #4463  
1801 PARK ST  
ALAMEDA, CA 94501**

**LUST S101580404  
Alameda County CS  
SWEEPS UST  
CA FID UST  
HIST CORTESE**

**Site 3 of 4 in cluster P**

**Relative:  
Lower**

**LUST:**

Region: STATE  
Global Id: T0600101945  
Latitude: 37.769291  
Longitude: -122.239036  
Case Type: LUST Cleanup Site  
Status: Completed - Case Closed  
Status Date: 03/04/1998  
Lead Agency: ALAMEDA COUNTY LOP  
Case Worker: Not reported  
Local Agency: Not reported  
RB Case Number: 01-2119  
LOC Case Number: RO0000805  
File Location: All Files are on GeoTracker or in the Local Agency Database  
Potential Media Affect: Other Groundwater (uses other than drinking water)  
Potential Contaminants of Concern: Gasoline  
Site History: Not reported

**Actual:  
19 ft.**

Click here to access the California GeoTracker records for this facility:

**Contact:**

Global Id: T0600101945  
Contact Type: Regional Board Caseworker  
Contact Name: Cherie McCaulou  
Organization Name: SAN FRANCISCO BAY RWQCB (REGION 2)  
Address: 1515 CLAY STREET, SUITE 1400  
City: OAKLAND  
Email: cmccaulou@waterboards.ca.gov  
Phone Number: Not reported

Map ID  
Direction  
Distance  
Elevation

MAP FINDINGS

Site

Database(s)

EDR ID Number  
EPA ID Number

**CHEVRON #4463 (Continued)**

**S101580404**

Status History:

Global Id: T0600101945  
Status: Completed - Case Closed  
Status Date: 03/04/1998

Global Id: T0600101945  
Status: Open - Case Begin Date  
Status Date: 10/18/1995

Regulatory Activities:

Global Id: T0600101945  
Action Type: Other  
Date: 10/18/1995  
Action: Leak Reported

Global Id: T0600101945  
Action Type: REMEDIATION  
Date: 09/09/9999  
Action: Excavation

LUST REG 2:

Region: 2  
Facility Id: 01-2119  
Facility Status: Case Closed  
Case Number: 3581  
How Discovered: Tank Closure  
Leak Cause: UNK  
Leak Source: UNK  
Date Leak Confirmed: 6/5/1997  
Oversight Program: LUST  
Prelim. Site Assessment Workplan Submitted: Not reported  
Preliminary Site Assessment Began: Not reported  
Pollution Characterization Began: Not reported  
Pollution Remediation Plan Submitted: Not reported  
Date Remediation Action Underway: Not reported  
Date Post Remedial Action Monitoring Began: Not reported

Alameda County CS:

Status: Case Closed  
Record Id: RO0000805  
PE: 5602  
Facility Status: Case Closed

SWEEPS UST:

Status: Active  
Comp Number: 62629  
Number: 3  
Board Of Equalization: 44-031913  
Referral Date: 10-05-93  
Action Date: 04-29-94  
Created Date: 02-29-88  
Owner Tank Id: 1  
SWRCB Tank Id: 01-000-062629-000001  
Tank Status: A



Map ID  
Direction  
Distance  
Elevation

MAP FINDINGS

Site

Database(s)

EDR ID Number  
EPA ID Number

**CHEVRON #4463 (Continued)**

**S101580404**

Capacity: 10000  
Active Date: 10-05-93  
Tank Use: M.V. FUEL  
STG: P  
Content: REG UNLEADED  
Number Of Tanks: 3

Status: Active  
Comp Number: 62629  
Number: 3  
Board Of Equalization: 44-031913  
Referral Date: 10-05-93  
Action Date: 04-29-94  
Created Date: 02-29-88  
Owner Tank Id: 2  
SWRCB Tank Id: 01-000-062629-000002  
Tank Status: A  
Capacity: 10000  
Active Date: 10-05-93  
Tank Use: M.V. FUEL  
STG: P  
Content: PRM UNLEADED  
Number Of Tanks: Not reported

Status: Active  
Comp Number: 62629  
Number: 3  
Board Of Equalization: 44-031913  
Referral Date: 10-05-93  
Action Date: 04-29-94  
Created Date: 02-29-88  
Owner Tank Id: 3  
SWRCB Tank Id: 01-000-062629-000003  
Tank Status: A  
Capacity: 10000  
Active Date: 10-05-93  
Tank Use: M.V. FUEL  
STG: P  
Content: PLUS UNLEADE  
Number Of Tanks: Not reported

**CA FID UST:**

Facility ID: 01002794  
Regulated By: UTNKA  
Regulated ID: 00062629  
Cortese Code: Not reported  
SIC Code: Not reported  
Facility Phone: 5105225990  
Mail To: Not reported  
Mailing Address: 2410 CAMINO RAMON  
Mailing Address 2: Not reported  
Mailing City,St,Zip: ALAMEDA 94501  
Contact: Not reported  
Contact Phone: Not reported  
DUNs Number: Not reported  
NPDES Number: Not reported  
EPA ID: Not reported

Map ID  
 Direction  
 Distance  
 Elevation

MAP FINDINGS

Site

Database(s)

EDR ID Number  
 EPA ID Number

**CHEVRON #4463 (Continued)**

**S101580404**

Comments: Not reported  
 Status: Active

**HIST CORTESE:**

Region: CORTESE  
 Facility County Code: 1  
 Reg By: LTNKA  
 Reg Id: 01-2119

**86  
 SW  
 1/4-1/2  
 0.293 mi.  
 1546 ft.**

**ARCO #2112  
 1260 PARK  
 ALAMEDA, CA 94501**

**LUST  
 Alameda County CS  
 SWEEPS UST  
 HIST CORTESE**

**U003299706  
 N/A**

**Relative:  
 Higher**

**LUST:**

Region: STATE  
 Global Id: T0600100083  
 Latitude: 37.762378133  
 Longitude: -122.24435375  
 Case Type: LUST Cleanup Site  
 Status: Completed - Case Closed  
 Status Date: 08/20/2014  
 Lead Agency: ALAMEDA COUNTY LOP  
 Case Worker: JTW  
 Local Agency: ALAMEDA COUNTY LOP  
 RB Case Number: 01-0090  
 LOC Case Number: RO0000044

**Actual:  
 30 ft.**

File Location: All Files are on GeoTracker or in the Local Agency Database  
 Potential Media Affect: Other Groundwater (uses other than drinking water)  
 Potential Contaminants of Concern: Dichloroethane (DCA), Benzene, Ethylbenzene, Gasoline, Toluene, Xylene  
 Site History: In January 1990, six borings were installed at the site in the area of the former tank complex prior to removal and replacement of five USTs (one 10,000 gallon, two 4,000 gal, and two 6,000 gallon). Elevated concentrations of petroleum hydrocarbons were detected in soil samples collected during the investigation. In July and September 1990, the USTs were removed with elevated petroleum hydrocarbons detected in UST compliance soil samples. A total of 1,950 cubic yards of soil was disposed of off-site. In September 1990, four on-site wells (A-1 through A-4), one recovery well (AR-1), and three vapor extraction wells (AV-4 through AV-7) were installed to determine magnitude and extent of groundwater contamination. In June 1992, one down-gradient off-site well (A-5) and one on-site recovery well (AR-2) were installed to evaluate the vertical and horizontal extent of petroleum hydrocarbon contamination and provide extraction wells for use with interim soil vapor and groundwater remediation systems. In October 1992, a vapor extraction pilot test was conducted. During the fourth quarter of 1992, a soil vapor extraction (SVE) and groundwater extraction treatment system (GWET) was installed. The GWET and SVE system operated from January 1993 until August 1995 due to low influent concentrations. The systems were decommissioned and removed from the site in 1997 and groundwater monitoring discontinued. Site wells were redeveloped in 2006 and groundwater monitoring was conducted in 2006, 2010, 2011, and 2013. The site was evaluated for case closure under the State Water Resources Control Board Low-Threat Underground Storage Tank Closure Policy and was closed on August 20, 2014. Based upon the information

Map ID  
Direction  
Distance  
Elevation

MAP FINDINGS

Site

Database(s)

EDR ID Number  
EPA ID Number

**ARCO #2112 (Continued)**

**U003299706**

available in our files to date, no further investigation or cleanup for the fuel leak case is necessary at this time. Not all historic documents for the fuel leak case may be available on GeoTracker. A more complete historic case file for this site is located on the Alameda County Environmental Health website at: <http://www.acgov.org/aceh/lop/ust.htm>.

Click here to access the California GeoTracker records for this facility:

Contact:

Global Id: T0600100083  
Contact Type: Local Agency Caseworker  
Contact Name: Jerry Wickham  
Organization Name: ALAMEDA COUNTY LOP  
Address: 1131 Harbor Bay Parkway  
City: Alameda  
Email: [jerry.wickham@acgov.org](mailto:jerry.wickham@acgov.org)  
Phone Number: 5105676791

Global Id: T0600100083  
Contact Type: Regional Board Caseworker  
Contact Name: Cherie McCaulou  
Organization Name: SAN FRANCISCO BAY RWQCB (REGION 2)  
Address: 1515 CLAY STREET, SUITE 1400  
City: OAKLAND  
Email: [cmccaulou@waterboards.ca.gov](mailto:cmccaulou@waterboards.ca.gov)  
Phone Number: Not reported

Status History:

Global Id: T0600100083  
Status: Completed - Case Closed  
Status Date: 08/20/2014

Global Id: T0600100083  
Status: Open - Case Begin Date  
Status Date: 12/20/1989

Global Id: T0600100083  
Status: Open - Eligible for Closure  
Status Date: 12/19/2013

Global Id: T0600100083  
Status: Open - Site Assessment  
Status Date: 07/31/1990

Global Id: T0600100083  
Status: Open - Verification Monitoring  
Status Date: 10/28/2009

Regulatory Activities:

Global Id: T0600100083  
Action Type: ENFORCEMENT  
Date: 07/24/2009  
Action: Staff Letter - #20090724

Global Id: T0600100083  
Action Type: ENFORCEMENT

Map ID  
Direction  
Distance  
Elevation

MAP FINDINGS

Site

Database(s)

EDR ID Number  
EPA ID Number

**ARCO #2112 (Continued)**

**U003299706**

Date: 01/26/2007  
Action: Technical Correspondence / Assistance / Other - #20070126

Global Id: T0600100083  
Action Type: ENFORCEMENT  
Date: 05/24/2012  
Action: Notice to Comply - #20120524

Global Id: T0600100083  
Action Type: ENFORCEMENT  
Date: 08/29/2012  
Action: Meeting - #20120829

Global Id: T0600100083  
Action Type: ENFORCEMENT  
Date: 12/16/2011  
Action: Staff Letter - #20111216

Global Id: T0600100083  
Action Type: ENFORCEMENT  
Date: 04/09/1992  
Action: Notice of Responsibility - #19920409

Global Id: T0600100083  
Action Type: ENFORCEMENT  
Date: 03/11/2014  
Action: Staff Letter - #20140311

Global Id: T0600100083  
Action Type: RESPONSE  
Date: 04/12/2010  
Action: Soil and Water Investigation Workplan - Addendum

Global Id: T0600100083  
Action Type: RESPONSE  
Date: 05/05/2011  
Action: Other Report / Document

Global Id: T0600100083  
Action Type: RESPONSE  
Date: 09/15/2009  
Action: Correspondence

Global Id: T0600100083  
Action Type: RESPONSE  
Date: 06/14/2013  
Action: Request for Closure - Regulator Responded

Global Id: T0600100083  
Action Type: RESPONSE  
Date: 11/21/2013  
Action: Request for Closure - Regulator Responded

Global Id: T0600100083  
Action Type: RESPONSE  
Date: 06/30/2014  
Action: Well Destruction Report - Regulator Responded

Map ID  
Direction  
Distance  
Elevation

MAP FINDINGS

Site

Database(s)

EDR ID Number  
EPA ID Number

**ARCO #2112 (Continued)**

**U003299706**

Global Id: T0600100083  
Action Type: ENFORCEMENT  
Date: 08/29/2012  
Action: Meeting - #20120829

Global Id: T0600100083  
Action Type: ENFORCEMENT  
Date: 09/06/2012  
Action: Technical Correspondence / Assistance / Other - #20120906

Global Id: T0600100083  
Action Type: ENFORCEMENT  
Date: 12/19/2013  
Action: File Review - Closure - #20131219

Global Id: T0600100083  
Action Type: ENFORCEMENT  
Date: 12/31/2013  
Action: Notification - Fee Title Owners Notice - #20131231

Global Id: T0600100083  
Action Type: ENFORCEMENT  
Date: 12/31/2013  
Action: Notification - Public Notice of Case Closure - #20131231

Global Id: T0600100083  
Action Type: ENFORCEMENT  
Date: 12/31/2013  
Action: Notice of Responsibility - #20131231

Global Id: T0600100083  
Action Type: Other  
Date: 12/20/1989  
Action: Leak Discovery

Global Id: T0600100083  
Action Type: ENFORCEMENT  
Date: 10/16/2008  
Action: Technical Correspondence / Assistance / Other - #20081016

Global Id: T0600100083  
Action Type: RESPONSE  
Date: 10/26/2009  
Action: Soil and Water Investigation Workplan

Global Id: T0600100083  
Action Type: Other  
Date: 07/31/1990  
Action: Leak Reported

Global Id: T0600100083  
Action Type: RESPONSE  
Date: 09/12/2012  
Action: Correspondence

Global Id: T0600100083  
Action Type: ENFORCEMENT

Map ID  
Direction  
Distance  
Elevation

MAP FINDINGS

Site

Database(s)

EDR ID Number  
EPA ID Number

**ARCO #2112 (Continued)**

**U003299706**

Date: 09/03/2009  
Action: Staff Letter - #20090903

Global Id: T0600100083  
Action Type: ENFORCEMENT  
Date: 10/27/2011  
Action: Staff Letter - #20111027

Global Id: T0600100083  
Action Type: ENFORCEMENT  
Date: 06/20/2006  
Action: Staff Letter - #200600620

Global Id: T0600100083  
Action Type: ENFORCEMENT  
Date: 09/14/2012  
Action: Meeting - #20120914

Global Id: T0600100083  
Action Type: ENFORCEMENT  
Date: 04/16/2009  
Action: Staff Letter - #20090416

Global Id: T0600100083  
Action Type: ENFORCEMENT  
Date: 01/20/2012  
Action: Staff Letter - #201201/20

Global Id: T0600100083  
Action Type: ENFORCEMENT  
Date: 09/10/2012  
Action: Meeting - #20120910

Global Id: T0600100083  
Action Type: ENFORCEMENT  
Date: 02/10/2010  
Action: Staff Letter - #20100210

Global Id: T0600100083  
Action Type: RESPONSE  
Date: 07/15/2009  
Action: Soil and Water Investigation Report

Global Id: T0600100083  
Action Type: ENFORCEMENT  
Date: 08/12/2010  
Action: Staff Letter - #20100812

Global Id: T0600100083  
Action Type: ENFORCEMENT  
Date: 09/06/2012  
Action: Meeting - #20120906

Global Id: T0600100083  
Action Type: ENFORCEMENT  
Date: 06/22/2012  
Action: File review

Map ID  
Direction  
Distance  
Elevation

MAP FINDINGS

Site

Database(s)

EDR ID Number  
EPA ID Number

**ARCO #2112 (Continued)**

**U003299706**

Global Id: T0600100083  
Action Type: ENFORCEMENT  
Date: 11/12/2010  
Action: Staff Letter - #20101112

Global Id: T0600100083  
Action Type: ENFORCEMENT  
Date: 08/20/2014  
Action: Closure/No Further Action Letter - #20140820

Global Id: T0600100083  
Action Type: Other  
Date: 12/20/1989  
Action: Leak Stopped

**LUST REG 2:**

Region: 2  
Facility Id: 01-0090  
Facility Status: Post remedial action monitoring  
Case Number: 3629  
How Discovered: OM  
Leak Cause: Spill  
Leak Source: UNK  
Date Leak Confirmed: Not reported  
Oversight Program: LUST  
Prelim. Site Assessment Wokplan Submitted: 1/2/1991  
Preliminary Site Assessment Began: Not reported  
Pollution Characterization Began: Not reported  
Pollution Remediation Plan Submitted: Not reported  
Date Remediation Action Underway: Not reported  
Date Post Remedial Action Monitoring Began: 1/2/1965

**Alameda County CS:**

Status: Pollution Characterization  
Record Id: RO0000044  
PE: 5602  
Facility Status: Pollution Charaterization

Status: Case Closed  
Record Id: RO0000044  
PE: 5602  
Facility Status: Case Closed

**SWEEPS UST:**

Status: Active  
Comp Number: 38124  
Number: 1  
Board Of Equalization: 44-000506  
Referral Date: 09-08-92  
Action Date: 03-12-93  
Created Date: 02-29-88  
Owner Tank Id: 1-UNL-R  
SWRCB Tank Id: 01-000-038124-000001  
Tank Status: A  
Capacity: 10000

Map ID  
Direction  
Distance  
Elevation

MAP FINDINGS

Site

Database(s)

EDR ID Number  
EPA ID Number

**ARCO #2112 (Continued)**

**U003299706**

Active Date: 05-14-92  
Tank Use: M.V. FUEL  
STG: P  
Content: REG UNLEADED  
Number Of Tanks: 5

Status: Active  
Comp Number: 38124  
Number: 1  
Board Of Equalization: 44-000506  
Referral Date: 09-08-92  
Action Date: 03-12-93  
Created Date: 02-29-88  
Owner Tank Id: 2-UNL-R  
SWRCB Tank Id: 01-000-038124-000002  
Tank Status: A  
Capacity: 10000  
Active Date: 05-14-92  
Tank Use: M.V. FUEL  
STG: P  
Content: REG UNLEADED  
Number Of Tanks: Not reported

Status: Active  
Comp Number: 38124  
Number: 1  
Board Of Equalization: 44-000506  
Referral Date: 09-08-92  
Action Date: 03-12-93  
Created Date: 02-29-88  
Owner Tank Id: 3-UNL-4  
SWRCB Tank Id: 01-000-038124-000003  
Tank Status: A  
Capacity: 10000  
Active Date: 05-14-92  
Tank Use: M.V. FUEL  
STG: P  
Content: REG UNLEADED  
Number Of Tanks: Not reported

Status: Active  
Comp Number: 38124  
Number: 1  
Board Of Equalization: 44-000506  
Referral Date: 09-08-92  
Action Date: 03-12-93  
Created Date: 02-29-88  
Owner Tank Id: 4-UNL-P  
SWRCB Tank Id: 01-000-038124-000004  
Tank Status: A  
Capacity: 10000  
Active Date: 05-14-92  
Tank Use: M.V. FUEL  
STG: P  
Content: REG UNLEADED  
Number Of Tanks: Not reported



Map ID  
Direction  
Distance  
Elevation

MAP FINDINGS

Site

Database(s)

EDR ID Number  
EPA ID Number

**ARCO #2112 (Continued)**

**U003299706**

Status: Active  
Comp Number: 38124  
Number: 1  
Board Of Equalization: 44-000506  
Referral Date: 09-08-92  
Action Date: 03-12-93  
Created Date: 02-29-88  
Owner Tank Id: 1  
SWRCB Tank Id: 01-000-038124-000005  
Tank Status: A  
Capacity: 6000  
Active Date: 07-01-85  
Tank Use: M.V. FUEL  
STG: P  
Content: REG UNLEADED  
Number Of Tanks: Not reported

**HIST CORTESE:**

Region: CORTESE  
Facility County Code: 1  
Reg By: LTNKA  
Reg Id: 01-0090

**87**  
**WSW**  
**1/4-1/2**  
**0.294 mi.**  
**1551 ft.**

**ALAMEDA LOCK & GLASS**  
**2301 ENCINAL AVENUE**  
**ALAMEDA, CA 94501**

**LUST**  
**Alameda County CS**  
**SWEEPS UST**  
**HIST CORTESE**

**U003713455**  
**N/A**

**Relative:**  
**Higher**

**LUST:**

**Actual:**  
**31 ft.**

Region: STATE  
Global Id: T0600102194  
Latitude: 37.76315260593  
Longitude: -122.245170772075  
Case Type: LUST Cleanup Site  
Status: Open - Eligible for Closure  
Status Date: 09/11/2015  
Lead Agency: SAN FRANCISCO BAY RWQCB (REGION 2)  
Case Worker: JMJ  
Local Agency: Not reported  
RB Case Number: 01-2384  
LOC Case Number: RO0000113  
File Location: All Files are on GeoTracker or in the Local Agency Database  
Potential Media Affect: Other Groundwater (uses other than drinking water)  
Potential Contaminants of Concern: Lead, Gasoline  
Site History: Prior to abandoning three USTs in place, two soil borings were installed and soil samples were collected at 6 feet bgs, which is above the bottom of the USTs. ACEH requested additional site characterization in 1997, but the RP did not respond to the request. Consequently, the site is not adequately characterized and the extent of contamination is unknown.

Click here to access the California GeoTracker records for this facility:

**Contact:**

Global Id: T0600102194  
Contact Type: Regional Board Caseworker  
Contact Name: JOHN JANG

Map ID  
Direction  
Distance  
Elevation

MAP FINDINGS

Site

Database(s)

EDR ID Number  
EPA ID Number

**ALAMEDA LOCK & GLASS (Continued)**

**U003713455**

Organization Name: SAN FRANCISCO BAY RWQCB (REGION 2)  
Address: 1515 CLAY STREET, SUITE 1400  
City: OAKLAND  
Email: jjang@waterboards.ca.gov  
Phone Number: Not reported

Status History:

Global Id: T0600102194  
Status: Open - Case Begin Date  
Status Date: 04/23/1996

Global Id: T0600102194  
Status: Open - Eligible for Closure  
Status Date: 09/11/2015

Global Id: T0600102194  
Status: Open - Site Assessment  
Status Date: 05/02/1996

Regulatory Activities:

Global Id: T0600102194  
Action Type: ENFORCEMENT  
Date: 10/03/1996  
Action: Notice of Responsibility - #19961003

Global Id: T0600102194  
Action Type: RESPONSE  
Date: 03/17/2011  
Action: Electronic Reporting Submittal Due - Regulator Responded

Global Id: T0600102194  
Action Type: ENFORCEMENT  
Date: 02/14/2011  
Action: Notice of Violation - #20110214

Global Id: T0600102194  
Action Type: ENFORCEMENT  
Date: 06/15/2012  
Action: Referral to Regional Board - #20120615

Global Id: T0600102194  
Action Type: ENFORCEMENT  
Date: 04/15/2015  
Action: 13267 Requirement

Global Id: T0600102194  
Action Type: ENFORCEMENT  
Date: 09/15/2015  
Action: Notification - Public Notice of Case Closure

Global Id: T0600102194  
Action Type: ENFORCEMENT  
Date: 07/24/2009  
Action: Staff Letter - #20090724

Global Id: T0600102194

Map ID  
Direction  
Distance  
Elevation

MAP FINDINGS

Site

Database(s)

EDR ID Number  
EPA ID Number

**ALAMEDA LOCK & GLASS (Continued)**

**U003713455**

Action Type:	RESPONSE
Date:	05/13/1996
Action:	Other Report / Document
Global Id:	T0600102194
Action Type:	RESPONSE
Date:	03/19/1996
Action:	Other Report / Document
Global Id:	T0600102194
Action Type:	RESPONSE
Date:	07/29/1996
Action:	Other Report / Document
Global Id:	T0600102194
Action Type:	RESPONSE
Date:	04/23/1996
Action:	Other Report / Document
Global Id:	T0600102194
Action Type:	ENFORCEMENT
Date:	04/07/1993
Action:	Staff Letter - #19930407
Global Id:	T0600102194
Action Type:	RESPONSE
Date:	07/20/2015
Action:	Soil and Water Investigation Report - Regulator Responded
Global Id:	T0600102194
Action Type:	Other
Date:	04/23/1996
Action:	Leak Discovery
Global Id:	T0600102194
Action Type:	ENFORCEMENT
Date:	07/03/2008
Action:	Technical Correspondence / Assistance / Other - #20080703
Global Id:	T0600102194
Action Type:	ENFORCEMENT
Date:	12/04/2009
Action:	File review
Global Id:	T0600102194
Action Type:	ENFORCEMENT
Date:	01/29/2015
Action:	Technical Correspondence / Assistance / Other
Global Id:	T0600102194
Action Type:	RESPONSE
Date:	03/16/2015
Action:	Soil and Water Investigation Workplan - Regulator Responded
Global Id:	T0600102194
Action Type:	RESPONSE
Date:	07/06/2015

Map ID  
Direction  
Distance  
Elevation

MAP FINDINGS

Site

Database(s)

EDR ID Number  
EPA ID Number

ALAMEDA LOCK & GLASS (Continued)

U003713455

Action: Request for Closure - Regulator Responded

Global Id: T0600102194  
Action Type: Other  
Date: 05/02/1996  
Action: Leak Reported

Global Id: T0600102194  
Action Type: ENFORCEMENT  
Date: 07/24/2009  
Action: Notice of Violation - #20090724

Global Id: T0600102194  
Action Type: ENFORCEMENT  
Date: 11/19/2014  
Action: Technical Correspondence / Assistance / Other

Global Id: T0600102194  
Action Type: ENFORCEMENT  
Date: 01/05/2015  
Action: Technical Correspondence / Assistance / Other

Global Id: T0600102194  
Action Type: ENFORCEMENT  
Date: 11/21/2014  
Action: Email Correspondence

Global Id: T0600102194  
Action Type: ENFORCEMENT  
Date: 02/14/2013  
Action: File Review - Closure

Global Id: T0600102194  
Action Type: ENFORCEMENT  
Date: 11/07/2014  
Action: Technical Correspondence / Assistance / Other

Global Id: T0600102194  
Action Type: ENFORCEMENT  
Date: 12/12/2014  
Action: 13267 Requirement

Global Id: T0600102194  
Action Type: RESPONSE  
Date: 08/10/2009  
Action: Electronic Reporting Submittal Due - Regulator Responded

Global Id: T0600102194  
Action Type: Other  
Date: 04/23/1996  
Action: Leak Stopped

LUST REG 2:

Region: 2  
Facility Id: 01-2384  
Facility Status: Preliminary site assessment underway

Map ID  
Direction  
Distance  
Elevation

MAP FINDINGS

Site

Database(s)

EDR ID Number  
EPA ID Number

**ALAMEDA LOCK & GLASS (Continued)**

**U003713455**

Case Number: 4482  
How Discovered: Tank Closure  
Leak Cause: UNK  
Leak Source: UNK  
Date Leak Confirmed: Not reported  
Oversight Program: LUST  
Prelim. Site Assessment Workplan Submitted: Not reported  
Preliminary Site Assessment Began: 1/2/1965  
Pollution Characterization Began: Not reported  
Pollution Remediation Plan Submitted: Not reported  
Date Remediation Action Underway: Not reported  
Date Post Remedial Action Monitoring Began: Not reported

Alameda County CS:

Status: Leak Confirmation  
Record Id: RO0000113  
PE: 5602  
Facility Status: Leak Confirmation

SWEEPS UST:

Status: Active  
Comp Number: 304482  
Number: 2  
Board Of Equalization: 44-035228  
Referral Date: 05-25-93  
Action Date: 04-22-94  
Created Date: 04-22-94  
Owner Tank Id: Not reported  
SWRCB Tank Id: 01-000-304482-000001  
Tank Status: A  
Capacity: 500  
Active Date: 05-25-93  
Tank Use: M.V. FUEL  
STG: P  
Content: LEADED  
Number Of Tanks: 3

Status: Active  
Comp Number: 304482  
Number: 2  
Board Of Equalization: 44-035228  
Referral Date: 05-25-93  
Action Date: 04-22-94  
Created Date: 04-22-94  
Owner Tank Id: Not reported  
SWRCB Tank Id: 01-000-304482-000002  
Tank Status: A  
Capacity: 500  
Active Date: 05-25-93  
Tank Use: M.V. FUEL  
STG: P  
Content: PRM UNLEADED  
Number Of Tanks: Not reported

Status: Active  
Comp Number: 304482

Map ID  
Direction  
Distance  
Elevation

MAP FINDINGS

Site

Database(s)

EDR ID Number  
EPA ID Number

**ALAMEDA LOCK & GLASS (Continued)**

**U003713455**

Number: 2  
Board Of Equalization: 44-035228  
Referral Date: 05-25-93  
Action Date: 04-22-94  
Created Date: 04-22-94  
Owner Tank Id: Not reported  
SWRCB Tank Id: 01-000-304482-000003  
Tank Status: A  
Capacity: 1000  
Active Date: 05-25-93  
Tank Use: M.V. FUEL  
STG: P  
Content: REG UNLEADED  
Number Of Tanks: Not reported

**HIST CORTESE:**

Region: CORTESE  
Facility County Code: 1  
Reg By: LTNKA  
Reg Id: 01-2384

**Q88**  
**ENE**  
**1/4-1/2**  
**0.323 mi.**  
**1707 ft.**

**ALAMEDA UNIFIED SCHOOL DISTRICT**  
**2615 EAGLE AVE**  
**ALAMEDA, CA 94501**

**LUST**  
**Alameda County CS**  
**HIST CORTESE**

**1000297244**  
**N/A**

**Site 1 of 2 in cluster Q**

**Relative:**  
**Lower**

**LUST:**

Region: STATE  
Global Id: T0600100733  
Latitude: 37.767086  
Longitude: -122.234261  
Case Type: LUST Cleanup Site  
Status: Completed - Case Closed  
Status Date: 08/11/1993  
Lead Agency: ALAMEDA COUNTY LOP  
Case Worker: Not reported  
Local Agency: Not reported  
RB Case Number: 01-0797  
LOC Case Number: RO0000524  
File Location: All Files are on GeoTracker or in the Local Agency Database  
Potential Media Affect: Soil  
Potential Contaminants of Concern: Gasoline  
Site History: Not reported

**Actual:**  
**18 ft.**

Click here to access the California GeoTracker records for this facility:

**Contact:**

Global Id: T0600100733  
Contact Type: Regional Board Caseworker  
Contact Name: Cherie McCaulou  
Organization Name: SAN FRANCISCO BAY RWQCB (REGION 2)  
Address: 1515 CLAY STREET, SUITE 1400  
City: OAKLAND  
Email: cmccaulou@waterboards.ca.gov  
Phone Number: Not reported

Map ID  
Direction  
Distance  
Elevation

MAP FINDINGS

Site

Database(s)

EDR ID Number  
EPA ID Number

**ALAMEDA UNIFIED SCHOOL DISTRICT (Continued)**

**1000297244**

Status History:

Global Id: T0600100733  
Status: Completed - Case Closed  
Status Date: 08/11/1993

Global Id: T0600100733  
Status: Open - Case Begin Date  
Status Date: 12/31/1991

Regulatory Activities:

Global Id: T0600100733  
Action Type: Other  
Date: 12/31/1991  
Action: Leak Reported

Alameda County CS:

Status: Case Closed  
Record Id: RO0000524  
PE: 5602  
Facility Status: Case Closed

HIST CORTESE:

Region: CORTESE  
Facility County Code: 1  
Reg By: LTNKA  
Reg Id: 01-0797

**Q89**  
**ENE**  
**1/4-1/2**  
**0.323 mi.**  
**1707 ft.**

**A.U.S.D. MAINTENANCE YARD**  
**2615 EAGLE AVE**  
**ALAMEDA, CA 94501**

**Site 2 of 2 in cluster Q**

**LUST S101579936**  
**SWEEPS UST N/A**  
**CA FID UST**

**Relative:**  
**Lower**

LUST REG 2:

Region: 2  
Facility Id: 01-0797  
Facility Status: Case Closed  
Case Number: 3940  
How Discovered: Tank Closure  
Leak Cause: Structure Failure  
Leak Source: Tank  
Date Leak Confirmed: 7/7/1992  
Oversight Program: LUST  
Prelim. Site Assessment Wokplan Submitted: Not reported  
Preliminary Site Assessment Began: Not reported  
Pollution Characterization Began: Not reported  
Pollution Remediation Plan Submitted: Not reported  
Date Remediation Action Underway: Not reported  
Date Post Remedial Action Monitoring Began: Not reported

**Actual:**  
**18 ft.**

SWEEPS UST:

Status: Active  
Comp Number: 59912  
Number: 4

Map ID  
Direction  
Distance  
Elevation

MAP FINDINGS

Site

Database(s)

EDR ID Number  
EPA ID Number

**A.U.S.D. MAINTENANCE YARD (Continued)**

**S101579936**

Board Of Equalization: 44-000601  
Referral Date: 03-06-91  
Action Date: 03-06-91  
Created Date: 02-29-88  
Owner Tank Id: 54902-1  
SWRCB Tank Id: 01-000-059912-000001  
Tank Status: A  
Capacity: 550  
Active Date: 03-06-91  
Tank Use: M.V. FUEL  
STG: P  
Content: REG UNLEADED  
Number Of Tanks: 1

CA FID UST:

Facility ID: 01000172  
Regulated By: UTNKA  
Regulated ID: 00059912  
Cortese Code: Not reported  
SIC Code: Not reported  
Facility Phone: 4157484092  
Mail To: Not reported  
Mailing Address: 2200 CENTRAL AVE  
Mailing Address 2: Not reported  
Mailing City,St,Zip: ALAMEDA 94501  
Contact: Not reported  
Contact Phone: Not reported  
DUNs Number: Not reported  
NPDES Number: Not reported  
EPA ID: Not reported  
Comments: Not reported  
Status: Active

**P90 SCOOTER IMPORTER LLC**  
**NNE 1825 PARK ST**  
**1/4-1/2 ALAMEDA, CA 94501**  
**0.327 mi.**  
**1727 ft. Site 4 of 4 in cluster P**

**Relative:**  
**Lower**

**Actual:**  
**17 ft.**

RCRA-SQG:  
Date form received by agency:09/01/1996  
Facility name: RON GOODE RAMBLER & TOYOTA  
Facility address: 1825 PARK ST  
ALAMEDA, CA 94501  
EPA ID: CAD981573264  
Contact: Not reported  
Contact address: Not reported  
Not reported  
Contact country: US  
Contact telephone: Not reported  
Contact email: Not reported  
EPA Region: 09  
Land type: Facility is not located on Indian land. Additional information is not known.  
Classification: Small Small Quantity Generator

**RCRA-SQG 1000116090**  
**LUST CAD981573264**  
**Alameda County CS**  
**SWEEPS UST**  
**HIST UST**  
**CA FID UST**  
**HAZNET**  
**HIST CORTESE**



Map ID  
Direction  
Distance  
Elevation

MAP FINDINGS

Site

Database(s)

EDR ID Number  
EPA ID Number

**SCOOTER IMPORTER LLC (Continued)**

**1000116090**

Description: Handler: generates more than 100 and less than 1000 kg of hazardous waste during any calendar month and accumulates less than 6000 kg of hazardous waste at any time; or generates 100 kg or less of hazardous waste during any calendar month, and accumulates more than 1000 kg of hazardous waste at any time

Owner/Operator Summary:

Owner/operator name: RON GOODE  
Owner/operator address: NOT REQUIRED  
NOT REQUIRED, ME 99999  
Owner/operator country: Not reported  
Owner/operator telephone: (415) 555-1212  
Legal status: Private  
Owner/Operator Type: Owner  
Owner/Op start date: Not reported  
Owner/Op end date: Not reported

Owner/operator name: NOT REQUIRED  
Owner/operator address: NOT REQUIRED  
NOT REQUIRED, ME 99999  
Owner/operator country: Not reported  
Owner/operator telephone: (415) 555-1212  
Legal status: Private  
Owner/Operator Type: Operator  
Owner/Op start date: Not reported  
Owner/Op end date: Not reported

Handler Activities Summary:

U.S. importer of hazardous waste: No  
Mixed waste (haz. and radioactive): No  
Recycler of hazardous waste: No  
Transporter of hazardous waste: No  
Treater, storer or disposer of HW: No  
Underground injection activity: No  
On-site burner exemption: No  
Furnace exemption: No  
Used oil fuel burner: No  
Used oil processor: No  
User oil refiner: No  
Used oil fuel marketer to burner: No  
Used oil Specification marketer: No  
Used oil transfer facility: No  
Used oil transporter: No

Historical Generators:

Date form received by agency: 09/30/1986  
Site name: RON GOODE RAMBLER & TOYOTA  
Classification: Large Quantity Generator

Violation Status: No violations found

Evaluation Action Summary:

Evaluation date: 03/10/1994  
Evaluation: COMPLIANCE EVALUATION INSPECTION ON-SITE  
Area of violation: Not reported

Map ID  
Direction  
Distance  
Elevation

MAP FINDINGS

Site

Database(s)

EDR ID Number  
EPA ID Number

**SCOOTER IMPORTER LLC (Continued)**

**1000116090**

Date achieved compliance: Not reported  
Evaluation lead agency: State Contractor/Grantee  
  
Evaluation date: 07/08/1992  
Evaluation: COMPLIANCE EVALUATION INSPECTION ON-SITE  
Area of violation: Not reported  
Date achieved compliance: Not reported  
Evaluation lead agency: State Contractor/Grantee

**LUST:**

Region: STATE  
Global Id: T0600101156  
Latitude: 37.7697239  
Longitude: -122.2388  
Case Type: LUST Cleanup Site  
Status: Completed - Case Closed  
Status Date: 01/10/1997  
Lead Agency: ALAMEDA COUNTY LOP  
Case Worker: Not reported  
Local Agency: Not reported  
RB Case Number: 01-1258  
LOC Case Number: RO0000603  
File Location: All Files are on GeoTracker or in the Local Agency Database  
Potential Media Affect: Other Groundwater (uses other than drinking water)  
Potential Contaminants of Concern: Waste Oil / Motor / Hydraulic / Lubricating  
Site History: Not reported

[Click here to access the California GeoTracker records for this facility:](#)

**Contact:**

Global Id: T0600101156  
Contact Type: Regional Board Caseworker  
Contact Name: Cherie McCaulou  
Organization Name: SAN FRANCISCO BAY RWQCB (REGION 2)  
Address: 1515 CLAY STREET, SUITE 1400  
City: OAKLAND  
Email: cmccaulou@waterboards.ca.gov  
Phone Number: Not reported

**Status History:**

Global Id: T0600101156  
Status: Completed - Case Closed  
Status Date: 01/10/1997  
  
Global Id: T0600101156  
Status: Open - Case Begin Date  
Status Date: 12/27/1990

**Regulatory Activities:**

Global Id: T0600101156  
Action Type: Other  
Date: 12/27/1990  
Action: Leak Reported  
  
Global Id: T0600101156  
Action Type: REMEDIATION  
Date: 09/09/9999

Map ID  
Direction  
Distance  
Elevation

MAP FINDINGS

Site

Database(s)

EDR ID Number  
EPA ID Number

**SCOOTER IMPORTER LLC (Continued)**

**1000116090**

Action: Not reported

LUST REG 2:

Region: 2  
Facility Id: 01-1258  
Facility Status: Case Closed  
Case Number: 3799  
How Discovered: Tank Closure  
Leak Cause: Structure Failure  
Leak Source: Tank  
Date Leak Confirmed: Not reported  
Oversight Program: LUST  
Prelim. Site Assessment Workplan Submitted: Not reported  
Preliminary Site Assessment Began: 12/31/1991  
Pollution Characterization Began: Not reported  
Pollution Remediation Plan Submitted: Not reported  
Date Remediation Action Underway: Not reported  
Date Post Remedial Action Monitoring Began: Not reported

Alameda County CS:

Status: Case Closed  
Record Id: RO0000603  
PE: 5602  
Facility Status: Case Closed

SWEEPS UST:

Status: Not reported  
Comp Number: 12714  
Number: Not reported  
Board Of Equalization: 44-000191  
Referral Date: Not reported  
Action Date: Not reported  
Created Date: Not reported  
Owner Tank Id: Not reported  
SWRCB Tank Id: 01-000-012714-000001  
Tank Status: Not reported  
Capacity: 200  
Active Date: Not reported  
Tank Use: OIL  
STG: WASTE  
Content: WASTE OIL  
Number Of Tanks: 2

Status: Not reported  
Comp Number: 12714  
Number: Not reported  
Board Of Equalization: 44-000191  
Referral Date: Not reported  
Action Date: Not reported  
Created Date: Not reported  
Owner Tank Id: Not reported  
SWRCB Tank Id: 01-000-012714-000002  
Tank Status: Not reported  
Capacity: 550  
Active Date: Not reported

Map ID  
Direction  
Distance  
Elevation

MAP FINDINGS

Site

Database(s)

EDR ID Number  
EPA ID Number

**SCOOTER IMPORTER LLC (Continued)**

**1000116090**

Tank Use: M.V. FUEL  
STG: PRODUCT  
Content: REG UNLEADED  
Number Of Tanks: Not reported

**HIST UST:**

Region: STATE  
Facility ID: 00000012714  
Facility Type: Other  
Other Type: NEW CAR DEALER  
Contact Name: DENNIS MINTER  
Telephone: 4155226400  
Owner Name: RON GOODE  
Owner Address: 1825 PARK ST  
Owner City,St,Zip: ALAMEDA, CA 94501  
Total Tanks: 0002

Tank Num: 001  
Container Num: 1  
Year Installed: Not reported  
Tank Capacity: 00000200  
Tank Used for: WASTE  
Type of Fuel: WASTE OIL  
Container Construction Thickness: Not reported  
Leak Detection: None

Tank Num: 002  
Container Num: 2  
Year Installed: 1973  
Tank Capacity: 00000550  
Tank Used for: PRODUCT  
Type of Fuel: UNLEADED  
Container Construction Thickness: Not reported  
Leak Detection: None

**CA FID UST:**

Facility ID: 01001376  
Regulated By: UTKI  
Regulated ID: 00012714  
Cortese Code: Not reported  
SIC Code: Not reported  
Facility Phone: 4155226400  
Mail To: Not reported  
Mailing Address: 1825 PARK ST  
Mailing Address 2: Not reported  
Mailing City,St,Zip: ALAMEDA 94501  
Contact: Not reported  
Contact Phone: Not reported  
DUNs Number: Not reported  
NPDES Number: Not reported  
EPA ID: Not reported  
Comments: Not reported  
Status: Inactive

**HAZNET:**

envid: 1000116090

Map ID  
Direction  
Distance  
Elevation

MAP FINDINGS

Site

Database(s)

EDR ID Number  
EPA ID Number

**SCOOTER IMPORTER LLC (Continued)**

**1000116090**

Year: 1995  
GEPAID: CAD981573264  
Contact: Not reported  
Telephone: 0000000000  
Mailing Name: Not reported  
Mailing Address: 1825 PARK ST  
Mailing City,St,Zip: ALAMEDA, CA 945011417  
Gen County: Not reported  
TSD EPA ID: CAD980887418  
TSD County: Not reported  
Waste Category: Aqueous solution with total organic residues less than 10 percent  
Disposal Method: Transfer Station  
Tons: .8340  
Cat Decode: Aqueous solution with total organic residues less than 10 percent  
Method Decode: Transfer Station  
Facility County: 1

envid: 1000116090  
Year: 1993  
GEPAID: CAD981573264  
Contact: Not reported  
Telephone: 0000000000  
Mailing Name: Not reported  
Mailing Address: 1825 PARK ST  
Mailing City,St,Zip: ALAMEDA, CA 945011417  
Gen County: Not reported  
TSD EPA ID: CAD982446890  
TSD County: Not reported  
Waste Category: Waste oil and mixed oil  
Disposal Method: Transfer Station  
Tons: 4.1700000000  
Cat Decode: Waste oil and mixed oil  
Method Decode: Transfer Station  
Facility County: 1

**HIST CORTESE:**

Region: CORTESE  
Facility County Code: 1  
Reg By: LTNKA  
Reg Id: 01-1258

**R91**  
**NW**  
**1/4-1/2**  
**0.328 mi.**  
**1731 ft.**

**JACK CAPON VILLA PROJECT**  
**2216 LINCOLN AVE.**  
**ALAMEDA, CA 94501**  
**Site 1 of 2 in cluster R**

**US BROWNFIELDS** **1016456858**  
**FINDS** **N/A**

**Relative:**  
**Lower**

**US BROWNFIELDS:**  
Recipient name: California Department of Toxic Substances Control  
Grant type: BCRLF

**Actual:**  
**29 ft.**

Property name: JACK CAPON VILLA PROJECT  
Property #: 071-0219-022  
Parcel size: .48  
Property Description: The site appears to have been developed with a dwelling, hen yard/coop, and windmill/water tank/pump house as early as 1897. A garage appears to have been constructed on the site in the mid-1920s. The residential structure and related outbuildings appear to have

Map ID  
Direction  
Distance  
Elevation

MAP FINDINGS

Site

Database(s)

EDR ID Number  
EPA ID Number

**JACK CAPON VILLA PROJECT (Continued)**

**1016456858**

been removed from the site by 1965. The asphalt paved parking lot appears to have constructed by the mid-1970s. The City of Alameda owned the site from 1977 through 2010; the City of Alameda Community Improvement Commission owned the site from 2010 through 2011. The site, prior to remediation, was owned by the Housing Authority of the City of Alameda and used by the City of Alameda for parking city vehicles.

Latitude: 37.76797  
Longitude: -122.24497  
HCM label: Address Matching-House Number  
Map scale: Not reported  
Point of reference: Entrance Point of a Facility or Station  
Datum: North American Datum of 1983  
ACRES property ID: 166346  
Start date: 09/26/2012 00:00:00  
Completed date: 03/15/2013 00:00:00  
Acres cleaned up: .48  
Cleanup funding: 200000  
Cleanup funding source: Brownfields RLF Grant Funds Subgranted  
Assessment funding: Not reported  
Assessment funding source: Not reported  
Redevelopment funding: 1400000  
Redev. funding source: Local Funding  
Redev. funding entity name: Successor Hsg Agent  
Redevelopment start date: 01/01/2010 00:00:00  
Assessment funding entity: Not reported  
Cleanup funding entity: EPA  
Grant type: H  
Accomplishment type: Not reported  
Accomplishment count: 0  
Cooperative agreement #: 96987501  
Ownership entity: Private  
Current owner: Not reported  
Did owner change: N  
Cleanup required: Yes  
Video available: No  
Photo available: No  
Institutional controls required: N  
IC Category proprietary controls: Not reported  
IC cat. info. devices: Not reported  
IC cat. gov. controls: Not reported  
IC cat. enforcement permit tools: Not reported  
IC in place date: Not reported  
IC in place: No  
State/tribal program date: Not reported  
State/tribal program ID: Not reported  
State/tribal NFA date: 05/14/2013 00:00:00  
Air contaminated: Not reported  
Air cleaned: Not reported  
Asbestos found: Not reported  
Asbestos cleaned: Not reported  
Controlled substance found: Not reported  
Controlled substance cleaned: Not reported  
Drinking water affected: Not reported  
Drinking water cleaned: Not reported  
Groundwater affected: Not reported  
Groundwater cleaned: Not reported

Map ID  
Direction  
Distance  
Elevation

MAP FINDINGS

Site

Database(s)

EDR ID Number  
EPA ID Number

**JACK CAPON VILLA PROJECT (Continued)**

**1016456858**

Lead contaminant found:	Y
Lead cleaned up:	Y
No media affected:	Not reported
Unknown media affected:	Not reported
Other cleaned up:	Not reported
Other metals found:	Not reported
Other metals cleaned:	Not reported
Other contaminants found:	Not reported
Other contams found description:	Not reported
PAHs found:	Not reported
PAHs cleaned up:	Not reported
PCBs found:	Not reported
PCBs cleaned up:	Not reported
Petro products found:	Not reported
Petro products cleaned:	Not reported
Sediments found:	Not reported
Sediments cleaned:	Not reported
Soil affected:	Y
Soil cleaned up:	Y
Surface water cleaned:	Not reported
VOCs found:	Not reported
VOCs cleaned:	Not reported
Cleanup other description:	Not reported
Num. of cleanup and re-dev. jobs:	110
Past use greenspace acreage:	Not reported
Past use residential acreage:	.48
Past use commercial acreage:	Not reported
Past use industrial acreage:	Not reported
Future use greenspace acreage:	Not reported
Future use residential acreage:	.48
Future use commercial acreage:	Not reported
Future use industrial acreage:	Not reported
Greenspace acreage and type:	Not reported
Superfund Fed. landowner flag:	Not reported
Arsenic cleaned up:	Not reported
Cadmium cleaned up:	Not reported
Chromium cleaned up:	Not reported
Copper cleaned up:	Not reported
Iron cleaned up:	Not reported
mercury cleaned up:	Not reported
nickel cleaned up:	Not reported
No clean up:	Not reported
Pesticides cleaned up:	Not reported
Selenium cleaned up:	Not reported
SVOCs cleaned up:	Not reported
Unknown clean up:	Not reported
Arsenic contaminant found:	Not reported
Cadmium contaminant found:	Not reported
Chromium contaminant found:	Not reported
Copper contaminant found:	Not reported
Iron contaminant found:	Not reported
Mercury contaminant found:	Not reported
Nickel contaminant found:	Not reported
No contaminant found:	Not reported
Pesticides contaminant found:	Not reported
Selenium contaminant found:	Not reported
SVOCs contaminant found:	Not reported

Map ID  
 Direction  
 Distance  
 Elevation

MAP FINDINGS

Site

Database(s)

EDR ID Number  
 EPA ID Number

**JACK CAPON VILLA PROJECT (Continued)**

**1016456858**

Unknown contaminant found: Not reported  
 Future Use: Multistory 0  
 Media affected Bluiding Material: Not reported  
 Media affected indoor air: Not reported  
 Building material media cleaned up: Not reported  
 Indoor air media cleaned up: Not reported  
 Unknown media cleaned up: Not reported  
 Past Use: Multistory Not reported

Recipient name: California Department of Toxic Substances Control  
 Grant type: BCRLF  
 Property name: JACK CAPON VILLA PROJECT  
 Property #: 071-0219-022  
 Parcel size: .48  
 Property Description:

The site appears to have been developed with a dwelling, hen yard/coop, and windmill/water tank/pump house as early as 1897. A garage appears to have been constructed on the site in the mid-1920s. The residential structure and related outbuildings appear to have been removed from the site by 1965. The asphalt paved parking lot appears to have constructed by the mid-1970s. The City of Alameda owned the site from 1977 through 2010; the City of Alameda Community Improvement Commission owned the site from 2010 through 2011. The site, prior to remediation, was owned by the Housing Authority of the City of Alameda and used by the City of Alameda for parking city vehicles.

Latitude: 37.76797  
 Longitude: -122.24497  
 HCM label: Address Matching-House Number  
 Map scale: Not reported  
 Point of reference: Entrance Point of a Facility or Station  
 Datum: North American Datum of 1983  
 ACRES property ID: 166346  
 Start date: 09/26/2012 00:00:00  
 Completed date: 03/15/2013 00:00:00  
 Acres cleaned up: .48  
 Cleanup funding: 46067  
 Cleanup funding source: Local Funding  
 Assessment funding: Not reported  
 Assessment funding source: Not reported  
 Redevelopment funding: 1400000  
 Redev. funding source: Local Funding  
 Redev. funding entity name: Housing Authority of City of Alameda (CIC Loan)  
 Redevelopment start date: 01/01/2010 00:00:00  
 Assessment funding entity: Not reported  
 Cleanup funding entity: A. Housing Authority  
 Grant type: H  
 Accomplishment type: Not reported  
 Accomplishment count: 0  
 Cooperative agreement #: 96987501  
 Ownership entity: Private  
 Current owner: Not reported  
 Did owner change: N  
 Cleanup required: Yes  
 Video available: No  
 Photo available: No  
 Institutional controls required: N  
 IC Category proprietary controls: Not reported



Map ID  
Direction  
Distance  
Elevation

MAP FINDINGS

Site

Database(s)

EDR ID Number  
EPA ID Number

**JACK CAPON VILLA PROJECT (Continued)**

**1016456858**

IC cat. info. devices:	Not reported
IC cat. gov. controls:	Not reported
IC cat. enforcement permit tools:	Not reported
IC in place date:	Not reported
IC in place:	No
State/tribal program date:	Not reported
State/tribal program ID:	Not reported
State/tribal NFA date:	05/14/2013 00:00:00
Air contaminated:	Not reported
Air cleaned:	Not reported
Asbestos found:	Not reported
Asbestos cleaned:	Not reported
Controlled substance found:	Not reported
Controlled substance cleaned:	Not reported
Drinking water affected:	Not reported
Drinking water cleaned:	Not reported
Groundwater affected:	Not reported
Groundwater cleaned:	Not reported
Lead contaminant found:	Y
Lead cleaned up:	Y
No media affected:	Not reported
Unknown media affected:	Not reported
Other cleaned up:	Not reported
Other metals found:	Not reported
Other metals cleaned:	Not reported
Other contaminants found:	Not reported
Other contams found description:	Not reported
PAHs found:	Not reported
PAHs cleaned up:	Not reported
PCBs found:	Not reported
PCBs cleaned up:	Not reported
Petro products found:	Not reported
Petro products cleaned:	Not reported
Sediments found:	Not reported
Sediments cleaned:	Not reported
Soil affected:	Y
Soil cleaned up:	Y
Surface water cleaned:	Not reported
VOCs found:	Not reported
VOCs cleaned:	Not reported
Cleanup other description:	Not reported
Num. of cleanup and re-dev. jobs:	110
Past use greenspace acreage:	Not reported
Past use residential acreage:	.48
Past use commercial acreage:	Not reported
Past use industrial acreage:	Not reported
Future use greenspace acreage:	Not reported
Future use residential acreage:	.48
Future use commercial acreage:	Not reported
Future use industrial acreage:	Not reported
Greenspace acreage and type:	Not reported
Superfund Fed. landowner flag:	Not reported
Arsenic cleaned up:	Not reported
Cadmium cleaned up:	Not reported
Chromium cleaned up:	Not reported
Copper cleaned up:	Not reported
Iron cleaned up:	Not reported

Map ID  
 Direction  
 Distance  
 Elevation

MAP FINDINGS

Site

Database(s)

EDR ID Number  
 EPA ID Number

**JACK CAPON VILLA PROJECT (Continued)**

**1016456858**

mercury cleaned up: Not reported  
 nickel cleaned up: Not reported  
 No clean up: Not reported  
 Pesticides cleaned up: Not reported  
 Selenium cleaned up: Not reported  
 SVOCs cleaned up: Not reported  
 Unknown clean up: Not reported  
 Arsenic contaminant found: Not reported  
 Cadmium contaminant found: Not reported  
 Chromium contaminant found: Not reported  
 Copper contaminant found: Not reported  
 Iron contaminant found: Not reported  
 Mercury contaminant found: Not reported  
 Nickel contaminant found: Not reported  
 No contaminant found: Not reported  
 Pesticides contaminant found: Not reported  
 Selenium contaminant found: Not reported  
 SVOCs contaminant found: Not reported  
 Unknown contaminant found: Not reported  
 Future Use: Multistory 0  
 Media affected Bluiding Material: Not reported  
 Media affected indoor air: Not reported  
 Building material media cleaned up: Not reported  
 Indoor air media cleaned up: Not reported  
 Unknown media cleaned up: Not reported  
 Past Use: Multistory Not reported

Recipient name: California Department of Toxic Substances Control  
 Grant type: BCRLF  
 Property name: JACK CAPON VILLA PROJECT  
 Property #: 071-0219-022  
 Parcel size: .48  
 Property Description:

The site appears to have been developed with a dwelling, hen yard/coop, and windmill/water tank/pump house as early as 1897. A garage appears to have been constructed on the site in the mid-1920s. The residential structure and related outbuildings appear to have been removed from the site by 1965. The asphalt paved parking lot appears to have constructed by the mid-1970s. The City of Alameda owned the site from 1977 through 2010; the City of Alameda Community Improvement Commission owned the site from 2010 through 2011. The site, prior to remediation, was owned by the Housing Authority of the City of Alameda and used by the City of Alameda for parking city vehicles.

Latitude: 37.76797  
 Longitude: -122.24497  
 HCM label: Address Matching-House Number  
 Map scale: Not reported  
 Point of reference: Entrance Point of a Facility or Station  
 Datum: North American Datum of 1983  
 ACRES property ID: 166346  
 Start date: 09/26/2012 00:00:00  
 Completed date: 03/15/2013 00:00:00  
 Acres cleaned up: .48  
 Cleanup funding: 46067  
 Cleanup funding source: Local Funding  
 Assessment funding: Not reported  
 Assessment funding source: Not reported

Map ID  
Direction  
Distance  
Elevation

MAP FINDINGS

Site

Database(s)

EDR ID Number  
EPA ID Number

**JACK CAPON VILLA PROJECT (Continued)**

**1016456858**

Redevelopment funding: 1400000  
Redev. funding source: Local Funding  
Redev. funding entity name: Successor Hsg Agent  
Redevelopment start date: 01/01/2010 00:00:00  
Assessment funding entity: Not reported  
Cleanup funding entity: A. Housing Authority  
Grant type: H  
Accomplishment type: Not reported  
Accomplishment count: 0  
Cooperative agreement #: 96987501  
Ownership entity: Private  
Current owner: Not reported  
Did owner change: N  
Cleanup required: Yes  
Video available: No  
Photo available: No  
Institutional controls required: N  
IC Category proprietary controls: Not reported  
IC cat. info. devices: Not reported  
IC cat. gov. controls: Not reported  
IC cat. enforcement permit tools: Not reported  
IC in place date: Not reported  
IC in place: No  
State/tribal program date: Not reported  
State/tribal program ID: Not reported  
State/tribal NFA date: 05/14/2013 00:00:00  
Air contaminated: Not reported  
Air cleaned: Not reported  
Asbestos found: Not reported  
Asbestos cleaned: Not reported  
Controlled substance found: Not reported  
Controlled substance cleaned: Not reported  
Drinking water affected: Not reported  
Drinking water cleaned: Not reported  
Groundwater affected: Not reported  
Groundwater cleaned: Not reported  
Lead contaminant found: Y  
Lead cleaned up: Y  
No media affected: Not reported  
Unknown media affected: Not reported  
Other cleaned up: Not reported  
Other metals found: Not reported  
Other metals cleaned: Not reported  
Other contaminants found: Not reported  
Other contams found description: Not reported  
PAHs found: Not reported  
PAHs cleaned up: Not reported  
PCBs found: Not reported  
PCBs cleaned up: Not reported  
Petro products found: Not reported  
Petro products cleaned: Not reported  
Sediments found: Not reported  
Sediments cleaned: Not reported  
Soil affected: Y  
Soil cleaned up: Y  
Surface water cleaned: Not reported  
VOCs found: Not reported

Map ID  
 Direction  
 Distance  
 Elevation

MAP FINDINGS

Site

Database(s)

EDR ID Number  
 EPA ID Number

**JACK CAPON VILLA PROJECT (Continued)**

**1016456858**

VOCs cleaned: Not reported  
 Cleanup other description: Not reported  
 Num. of cleanup and re-dev. jobs: 110  
 Past use greenspace acreage: Not reported  
 Past use residential acreage: .48  
 Past use commercial acreage: Not reported  
 Past use industrial acreage: Not reported  
 Future use greenspace acreage: Not reported  
 Future use residential acreage: .48  
 Future use commercial acreage: Not reported  
 Future use industrial acreage: Not reported  
 Greenspace acreage and type: Not reported  
 Superfund Fed. landowner flag: Not reported  
 Arsenic cleaned up: Not reported  
 Cadmium cleaned up: Not reported  
 Chromium cleaned up: Not reported  
 Copper cleaned up: Not reported  
 Iron cleaned up: Not reported  
 mercury cleaned up: Not reported  
 nickel cleaned up: Not reported  
 No clean up: Not reported  
 Pesticides cleaned up: Not reported  
 Selenium cleaned up: Not reported  
 SVOCs cleaned up: Not reported  
 Unknown clean up: Not reported  
 Arsenic contaminant found: Not reported  
 Cadmium contaminant found: Not reported  
 Chromium contaminant found: Not reported  
 Copper contaminant found: Not reported  
 Iron contaminant found: Not reported  
 Mercury contaminant found: Not reported  
 Nickel contaminant found: Not reported  
 No contaminant found: Not reported  
 Pesticides contaminant found: Not reported  
 Selenium contaminant found: Not reported  
 SVOCs contaminant found: Not reported  
 Unknown contaminant found: Not reported  
 Future Use: Multistory 0  
 Media affected Bluiding Material: Not reported  
 Media affected indoor air: Not reported  
 Building material media cleaned up: Not reported  
 Indoor air media cleaned up: Not reported  
 Unknown media cleaned up: Not reported  
 Past Use: Multistory Not reported

Recipient name: California Department of Toxic Substances Control  
 Grant type: BCRLF  
 Property name: JACK CAPON VILLA PROJECT  
 Property #: 071-0219-022  
 Parcel size: .48  
 Property Description: The site appears to have been developed with a dwelling, hen yard/coop, and windmill/water tank/pump house as early as 1897. A garage appears to have been constructed on the site in the mid-1920s. The residential structure and related outbuildings appear to have been removed from the site by 1965. The asphalt paved parking lot appears to have constructed by the mid-1970s. The City of Alameda owned the site from 1977 through 2010; the City of Alameda Community

Map ID  
Direction  
Distance  
Elevation

MAP FINDINGS

Site

Database(s)

EDR ID Number  
EPA ID Number

**JACK CAPON VILLA PROJECT (Continued)**

**1016456858**

Improvement Commission owned the site from 2010 through 2011. The site, prior to remediation, was owned by the Housing Authority of the City of Alameda and used by the City of Alameda for parking city vehicles.

Latitude: 37.76797  
Longitude: -122.24497  
HCM label: Address Matching-House Number  
Map scale: Not reported  
Point of reference: Entrance Point of a Facility or Station  
Datum: North American Datum of 1983  
ACRES property ID: 166346  
Start date: 09/26/2012 00:00:00  
Completed date: 03/15/2013 00:00:00  
Acres cleaned up: .48  
Cleanup funding: 200000  
Cleanup funding source: Brownfields RLF Grant Funds Subgranted  
Assessment funding: Not reported  
Assessment funding source: Not reported  
Redevelopment funding: 300000  
Redev. funding source: Local Funding  
Redev. funding entity name: Alameda County HOME  
Redevelopment start date: 01/01/2010 00:00:00  
Assessment funding entity: Not reported  
Cleanup funding entity: EPA  
Grant type: H  
Accomplishment type: Not reported  
Accomplishment count: 0  
Cooperative agreement #: 96987501  
Ownership entity: Private  
Current owner: Not reported  
Did owner change: N  
Cleanup required: Yes  
Video available: No  
Photo available: No  
Institutional controls required: N  
IC Category proprietary controls: Not reported  
IC cat. info. devices: Not reported  
IC cat. gov. controls: Not reported  
IC cat. enforcement permit tools: Not reported  
IC in place date: Not reported  
IC in place: No  
State/tribal program date: Not reported  
State/tribal program ID: Not reported  
State/tribal NFA date: 05/14/2013 00:00:00  
Air contaminated: Not reported  
Air cleaned: Not reported  
Asbestos found: Not reported  
Asbestos cleaned: Not reported  
Controlled substance found: Not reported  
Controlled substance cleaned: Not reported  
Drinking water affected: Not reported  
Drinking water cleaned: Not reported  
Groundwater affected: Not reported  
Groundwater cleaned: Not reported  
Lead contaminant found: Y  
Lead cleaned up: Y  
No media affected: Not reported

Map ID  
Direction  
Distance  
Elevation

MAP FINDINGS

Site

Database(s)

EDR ID Number  
EPA ID Number

**JACK CAPON VILLA PROJECT (Continued)**

**1016456858**

Unknown media affected:	Not reported
Other cleaned up:	Not reported
Other metals found:	Not reported
Other metals cleaned:	Not reported
Other contaminants found:	Not reported
Other contams found description:	Not reported
PAHs found:	Not reported
PAHs cleaned up:	Not reported
PCBs found:	Not reported
PCBs cleaned up:	Not reported
Petro products found:	Not reported
Petro products cleaned:	Not reported
Sediments found:	Not reported
Sediments cleaned:	Not reported
Soil affected:	Y
Soil cleaned up:	Y
Surface water cleaned:	Not reported
VOCs found:	Not reported
VOCs cleaned:	Not reported
Cleanup other description:	Not reported
Num. of cleanup and re-dev. jobs:	110
Past use greenspace acreage:	Not reported
Past use residential acreage:	.48
Past use commercial acreage:	Not reported
Past use industrial acreage:	Not reported
Future use greenspace acreage:	Not reported
Future use residential acreage:	.48
Future use commercial acreage:	Not reported
Future use industrial acreage:	Not reported
Greenspace acreage and type:	Not reported
Superfund Fed. landowner flag:	Not reported
Arsenic cleaned up:	Not reported
Cadmium cleaned up:	Not reported
Chromium cleaned up:	Not reported
Copper cleaned up:	Not reported
Iron cleaned up:	Not reported
mercury cleaned up:	Not reported
nickel cleaned up:	Not reported
No clean up:	Not reported
Pesticides cleaned up:	Not reported
Selenium cleaned up:	Not reported
SVOCs cleaned up:	Not reported
Unknown clean up:	Not reported
Arsenic contaminant found:	Not reported
Cadmium contaminant found:	Not reported
Chromium contaminant found:	Not reported
Copper contaminant found:	Not reported
Iron contaminant found:	Not reported
Mercury contaminant found:	Not reported
Nickel contaminant found:	Not reported
No contaminant found:	Not reported
Pesticides contaminant found:	Not reported
Selenium contaminant found:	Not reported
SVOCs contaminant found:	Not reported
Unknown contaminant found:	Not reported
Future Use: Multistory	0
Media affected Bluiding Material:	Not reported

Map ID  
Direction  
Distance  
Elevation

MAP FINDINGS

Site

Database(s)

EDR ID Number  
EPA ID Number

**JACK CAPON VILLA PROJECT (Continued)**

**1016456858**

Media affected indoor air:	Not reported
Building material media cleaned up:	Not reported
Indoor air media cleaned up:	Not reported
Unknown media cleaned up:	Not reported
Past Use: Multistory	Not reported
Recipient name:	California Department of Toxic Substances Control
Grant type:	BCRLF
Property name:	JACK CAPON VILLA PROJECT
Property #:	071-0219-022
Parcel size:	.48
Property Description:	The site appears to have been developed with a dwelling, hen yard/coop, and windmill/water tank/pump house as early as 1897. A garage appears to have been constructed on the site in the mid-1920s. The residential structure and related outbuildings appear to have been removed from the site by 1965. The asphalt paved parking lot appears to have constructed by the mid-1970s. The City of Alameda owned the site from 1977 through 2010; the City of Alameda Community Improvement Commission owned the site from 2010 through 2011. The site, prior to remediation, was owned by the Housing Authority of the City of Alameda and used by the City of Alameda for parking city vehicles.
Latitude:	37.76797
Longitude:	-122.24497
HCM label:	Address Matching-House Number
Map scale:	Not reported
Point of reference:	Entrance Point of a Facility or Station
Datum:	North American Datum of 1983
ACRES property ID:	166346
Start date:	09/26/2012 00:00:00
Completed date:	03/15/2013 00:00:00
Acres cleaned up:	.48
Cleanup funding:	46067
Cleanup funding source:	Local Funding
Assessment funding:	Not reported
Assessment funding source:	Not reported
Redevelopment funding:	300000
Redev. funding source:	Local Funding
Redev. funding entity name:	Alameda County HOME
Redevelopment start date:	01/01/2010 00:00:00
Assessment funding entity:	Not reported
Cleanup funding entity:	A. Housing Authority
Grant type:	H
Accomplishment type:	Not reported
Accomplishment count:	0
Cooperative agreement #:	96987501
Ownership entity:	Private
Current owner:	Not reported
Did owner change:	N
Cleanup required:	Yes
Video available:	No
Photo available:	No
Institutional controls required:	N
IC Category proprietary controls:	Not reported
IC cat. info. devices:	Not reported
IC cat. gov. controls:	Not reported
IC cat. enforcement permit tools:	Not reported

Map ID  
Direction  
Distance  
Elevation

MAP FINDINGS

Site

Database(s)

EDR ID Number  
EPA ID Number

**JACK CAPON VILLA PROJECT (Continued)**

**1016456858**

IC in place date:	Not reported
IC in place:	No
State/tribal program date:	Not reported
State/tribal program ID:	Not reported
State/tribal NFA date:	05/14/2013 00:00:00
Air contaminated:	Not reported
Air cleaned:	Not reported
Asbestos found:	Not reported
Asbestos cleaned:	Not reported
Controlled substance found:	Not reported
Controlled substance cleaned:	Not reported
Drinking water affected:	Not reported
Drinking water cleaned:	Not reported
Groundwater affected:	Not reported
Groundwater cleaned:	Not reported
Lead contaminant found:	Y
Lead cleaned up:	Y
No media affected:	Not reported
Unknown media affected:	Not reported
Other cleaned up:	Not reported
Other metals found:	Not reported
Other metals cleaned:	Not reported
Other contaminants found:	Not reported
Other contams found description:	Not reported
PAHs found:	Not reported
PAHs cleaned up:	Not reported
PCBs found:	Not reported
PCBs cleaned up:	Not reported
Petro products found:	Not reported
Petro products cleaned:	Not reported
Sediments found:	Not reported
Sediments cleaned:	Not reported
Soil affected:	Y
Soil cleaned up:	Y
Surface water cleaned:	Not reported
VOCs found:	Not reported
VOCs cleaned:	Not reported
Cleanup other description:	Not reported
Num. of cleanup and re-dev. jobs:	110
Past use greenspace acreage:	Not reported
Past use residential acreage:	.48
Past use commercial acreage:	Not reported
Past use industrial acreage:	Not reported
Future use greenspace acreage:	Not reported
Future use residential acreage:	.48
Future use commercial acreage:	Not reported
Future use industrial acreage:	Not reported
Greenspace acreage and type:	Not reported
Superfund Fed. landowner flag:	Not reported
Arsenic cleaned up:	Not reported
Cadmium cleaned up:	Not reported
Chromium cleaned up:	Not reported
Copper cleaned up:	Not reported
Iron cleaned up:	Not reported
mercury cleaned up:	Not reported
nickel cleaned up:	Not reported
No clean up:	Not reported



Map ID  
Direction  
Distance  
Elevation

MAP FINDINGS

Site

Database(s)

EDR ID Number  
EPA ID Number

**JACK CAPON VILLA PROJECT (Continued)**

**1016456858**

Pesticides cleaned up: Not reported  
Selenium cleaned up: Not reported  
SVOCs cleaned up: Not reported  
Unknown clean up: Not reported  
Arsenic contaminant found: Not reported  
Cadmium contaminant found: Not reported  
Chromium contaminant found: Not reported  
Copper contaminant found: Not reported  
Iron contaminant found: Not reported  
Mercury contaminant found: Not reported  
Nickel contaminant found: Not reported  
No contaminant found: Not reported  
Pesticides contaminant found: Not reported  
Selenium contaminant found: Not reported  
SVOCs contaminant found: Not reported  
Unknown contaminant found: Not reported  
Future Use: Multistory 0  
Media affected Bluiding Material: Not reported  
Media affected indoor air: Not reported  
Building material media cleaned up: Not reported  
Indoor air media cleaned up: Not reported  
Unknown media cleaned up: Not reported  
Past Use: Multistory Not reported

Recipient name: California Department of Toxic Substances Control  
Grant type: BCRLF  
Property name: JACK CAPON VILLA PROJECT  
Property #: 071-0219-022  
Parcel size: .48  
Property Description: The site appears to have been developed with a dwelling, hen yard/coop, and windmill/water tank/pump house as early as 1897. A garage appears to have been constructed on the site in the mid-1920s. The residential structure and related outbuildings appear to have been removed from the site by 1965. The asphalt paved parking lot appears to have constructed by the mid-1970s. The City of Alameda owned the site from 1977 through 2010; the City of Alameda Community Improvement Commission owned the site from 2010 through 2011. The site, prior to remediation, was owned by the Housing Authority of the City of Alameda and used by the City of Alameda for parking city vehicles.  
Latitude: 37.76797  
Longitude: -122.24497  
HCM label: Address Matching-House Number  
Map scale: Not reported  
Point of reference: Entrance Point of a Facility or Station  
Datum: North American Datum of 1983  
ACRES property ID: 166346  
Start date: 09/26/2012 00:00:00  
Completed date: 03/15/2013 00:00:00  
Acres cleaned up: .48  
Cleanup funding: 200000  
Cleanup funding source: Brownfields RLF Grant Funds Subgranted  
Assessment funding: Not reported  
Assessment funding source: Not reported  
Redevelopment funding: 1400000  
Redev. funding source: Local Funding  
Redev. funding entity name: Housing Authority of City of Alameda (CIC Loan)

Map ID  
Direction  
Distance  
Elevation

MAP FINDINGS

Site

Database(s)

EDR ID Number  
EPA ID Number

**JACK CAPON VILLA PROJECT (Continued)**

**1016456858**

Redevelopment start date: 01/01/2010 00:00:00  
Assessment funding entity: Not reported  
Cleanup funding entity: EPA  
Grant type: H  
Accomplishment type: Not reported  
Accomplishment count: 0  
Cooperative agreement #: 96987501  
Ownership entity: Private  
Current owner: Not reported  
Did owner change: N  
Cleanup required: Yes  
Video available: No  
Photo available: No  
Institutional controls required: N  
IC Category proprietary controls: Not reported  
IC cat. info. devices: Not reported  
IC cat. gov. controls: Not reported  
IC cat. enforcement permit tools: Not reported  
IC in place date: Not reported  
IC in place: No  
State/tribal program date: Not reported  
State/tribal program ID: Not reported  
State/tribal NFA date: 05/14/2013 00:00:00  
Air contaminated: Not reported  
Air cleaned: Not reported  
Asbestos found: Not reported  
Asbestos cleaned: Not reported  
Controlled substance found: Not reported  
Controlled substance cleaned: Not reported  
Drinking water affected: Not reported  
Drinking water cleaned: Not reported  
Groundwater affected: Not reported  
Groundwater cleaned: Not reported  
Lead contaminant found: Y  
Lead cleaned up: Y  
No media affected: Not reported  
Unknown media affected: Not reported  
Other cleaned up: Not reported  
Other metals found: Not reported  
Other metals cleaned: Not reported  
Other contaminants found: Not reported  
Other contams found description: Not reported  
PAHs found: Not reported  
PAHs cleaned up: Not reported  
PCBs found: Not reported  
PCBs cleaned up: Not reported  
Petro products found: Not reported  
Petro products cleaned: Not reported  
Sediments found: Not reported  
Sediments cleaned: Not reported  
Soil affected: Y  
Soil cleaned up: Y  
Surface water cleaned: Not reported  
VOCs found: Not reported  
VOCs cleaned: Not reported  
Cleanup other description: Not reported  
Num. of cleanup and re-dev. jobs: 110

Map ID  
 Direction  
 Distance  
 Elevation

MAP FINDINGS

Site

Database(s)

EDR ID Number  
 EPA ID Number

**JACK CAPON VILLA PROJECT (Continued)**

**1016456858**

Past use greenspace acreage:	Not reported
Past use residential acreage:	.48
Past use commercial acreage:	Not reported
Past use industrial acreage:	Not reported
Future use greenspace acreage:	Not reported
Future use residential acreage:	.48
Future use commercial acreage:	Not reported
Future use industrial acreage:	Not reported
Greenspace acreage and type:	Not reported
Superfund Fed. landowner flag:	Not reported
Arsenic cleaned up:	Not reported
Cadmium cleaned up:	Not reported
Chromium cleaned up:	Not reported
Copper cleaned up:	Not reported
Iron cleaned up:	Not reported
mercury cleaned up:	Not reported
nickel cleaned up:	Not reported
No clean up:	Not reported
Pesticides cleaned up:	Not reported
Selenium cleaned up:	Not reported
SVOCs cleaned up:	Not reported
Unknown clean up:	Not reported
Arsenic contaminant found:	Not reported
Cadmium contaminant found:	Not reported
Chromium contaminant found:	Not reported
Copper contaminant found:	Not reported
Iron contaminant found:	Not reported
Mercury contaminant found:	Not reported
Nickel contaminant found:	Not reported
No contaminant found:	Not reported
Pesticides contaminant found:	Not reported
Selenium contaminant found:	Not reported
SVOCs contaminant found:	Not reported
Unknown contaminant found:	Not reported
Future Use: Multistory	0
Media affected Bluiding Material:	Not reported
Media affected indoor air:	Not reported
Building material media cleaned up:	Not reported
Indoor air media cleaned up:	Not reported
Unknown media cleaned up:	Not reported
Past Use: Multistory	Not reported

Recipient name:	California Department of Toxic Substances Control
Grant type:	BCRLF
Property name:	JACK CAPON VILLA PROJECT
Property #:	071-0219-022
Parcel size:	.48
Property Description:	The site appears to have been developed with a dwelling, hen yard/coop, and windmill/water tank/pump house as early as 1897. A garage appears to have been constructed on the site in the mid-1920s. The residential structure and related outbuildings appear to have been removed from the site by 1965. The asphalt paved parking lot appears to have constructed by the mid-1970s. The City of Alameda owned the site from 1977 through 2010; the City of Alameda Community Improvement Commission owned the site from 2010 through 2011. The site, prior to remediation, was owned by the Housing Authority of the City of Alameda and used by the City of Alameda for parking city

Map ID  
Direction  
Distance  
Elevation

MAP FINDINGS

Site

Database(s)

EDR ID Number  
EPA ID Number

**JACK CAPON VILLA PROJECT (Continued)**

**1016456858**

vehicles.  
Latitude: 37.76797  
Longitude: -122.24497  
HCM label: Address Matching-House Number  
Map scale: Not reported  
Point of reference: Entrance Point of a Facility or Station  
Datum: North American Datum of 1983  
ACRES property ID: 166346  
Start date: 09/26/2012 00:00:00  
Completed date: 03/15/2013 00:00:00  
Acres cleaned up: .48  
Cleanup funding: 200000  
Cleanup funding source: Brownfields RLF Grant Funds Subgranted  
Assessment funding: Not reported  
Assessment funding source: Not reported  
Redevelopment funding: 180000  
Redev. funding source: Private/Other Funding  
Redev. funding entity name: FHLB - San Francisco  
Redevelopment start date: 01/01/2010 00:00:00  
Assessment funding entity: Not reported  
Cleanup funding entity: EPA  
Grant type: H  
Accomplishment type: Not reported  
Accomplishment count: 0  
Cooperative agreement #: 96987501  
Ownership entity: Private  
Current owner: Not reported  
Did owner change: N  
Cleanup required: Yes  
Video available: No  
Photo available: No  
Institutional controls required: N  
IC Category proprietary controls: Not reported  
IC cat. info. devices: Not reported  
IC cat. gov. controls: Not reported  
IC cat. enforcement permit tools: Not reported  
IC in place date: Not reported  
IC in place: No  
State/tribal program date: Not reported  
State/tribal program ID: Not reported  
State/tribal NFA date: 05/14/2013 00:00:00  
Air contaminated: Not reported  
Air cleaned: Not reported  
Asbestos found: Not reported  
Asbestos cleaned: Not reported  
Controlled substance found: Not reported  
Controlled substance cleaned: Not reported  
Drinking water affected: Not reported  
Drinking water cleaned: Not reported  
Groundwater affected: Not reported  
Groundwater cleaned: Not reported  
Lead contaminant found: Y  
Lead cleaned up: Y  
No media affected: Not reported  
Unknown media affected: Not reported  
Other cleaned up: Not reported  
Other metals found: Not reported

Map ID  
Direction  
Distance  
Elevation

MAP FINDINGS

Site

Database(s)

EDR ID Number  
EPA ID Number

**JACK CAPON VILLA PROJECT (Continued)**

**1016456858**

Other metals cleaned:	Not reported
Other contaminants found:	Not reported
Other contams found description:	Not reported
PAHs found:	Not reported
PAHs cleaned up:	Not reported
PCBs found:	Not reported
PCBs cleaned up:	Not reported
Petro products found:	Not reported
Petro products cleaned:	Not reported
Sediments found:	Not reported
Sediments cleaned:	Not reported
Soil affected:	Y
Soil cleaned up:	Y
Surface water cleaned:	Not reported
VOCs found:	Not reported
VOCs cleaned:	Not reported
Cleanup other description:	Not reported
Num. of cleanup and re-dev. jobs:	110
Past use greenspace acreage:	Not reported
Past use residential acreage:	.48
Past use commercial acreage:	Not reported
Past use industrial acreage:	Not reported
Future use greenspace acreage:	Not reported
Future use residential acreage:	.48
Future use commercial acreage:	Not reported
Future use industrial acreage:	Not reported
Greenspace acreage and type:	Not reported
Superfund Fed. landowner flag:	Not reported
Arsenic cleaned up:	Not reported
Cadmium cleaned up:	Not reported
Chromium cleaned up:	Not reported
Copper cleaned up:	Not reported
Iron cleaned up:	Not reported
mercury cleaned up:	Not reported
nickel cleaned up:	Not reported
No clean up:	Not reported
Pesticides cleaned up:	Not reported
Selenium cleaned up:	Not reported
SVOCs cleaned up:	Not reported
Unknown clean up:	Not reported
Arsenic contaminant found:	Not reported
Cadmium contaminant found:	Not reported
Chromium contaminant found:	Not reported
Copper contaminant found:	Not reported
Iron contaminant found:	Not reported
Mercury contaminant found:	Not reported
Nickel contaminant found:	Not reported
No contaminant found:	Not reported
Pesticides contaminant found:	Not reported
Selenium contaminant found:	Not reported
SVOCs contaminant found:	Not reported
Unknown contaminant found:	Not reported
Future Use: Multistory	0
Media affected Bluiding Material:	Not reported
Media affected indoor air:	Not reported
Building material media cleaned up:	Not reported
Indoor air media cleaned up:	Not reported

Map ID  
Direction  
Distance  
Elevation

MAP FINDINGS

Site

Database(s)

EDR ID Number  
EPA ID Number

**JACK CAPON VILLA PROJECT (Continued)**

**1016456858**

Unknown media cleaned up:	Not reported
Past Use: Multistory	Not reported
Recipient name:	California Department of Toxic Substances Control
Grant type:	BCRLF
Property name:	JACK CAPON VILLA PROJECT
Property #:	071-0219-022
Parcel size:	.48
Property Description:	The site appears to have been developed with a dwelling, hen yard/coop, and windmill/water tank/pump house as early as 1897. A garage appears to have been constructed on the site in the mid-1920s. The residential structure and related outbuildings appear to have been removed from the site by 1965. The asphalt paved parking lot appears to have constructed by the mid-1970s. The City of Alameda owned the site from 1977 through 2010; the City of Alameda Community Improvement Commission owned the site from 2010 through 2011. The site, prior to remediation, was owned by the Housing Authority of the City of Alameda and used by the City of Alameda for parking city vehicles.
Latitude:	37.76797
Longitude:	-122.24497
HCM label:	Address Matching-House Number
Map scale:	Not reported
Point of reference:	Entrance Point of a Facility or Station
Datum:	North American Datum of 1983
ACRES property ID:	166346
Start date:	09/26/2012 00:00:00
Completed date:	03/15/2013 00:00:00
Acres cleaned up:	.48
Cleanup funding:	46067
Cleanup funding source:	Local Funding
Assessment funding:	Not reported
Assessment funding source:	Not reported
Redevelopment funding:	180000
Redev. funding source:	Private/Other Funding
Redev. funding entity name:	FHLB - San Francisco
Redevelopment start date:	01/01/2010 00:00:00
Assessment funding entity:	Not reported
Cleanup funding entity:	A. Housing Authority
Grant type:	H
Accomplishment type:	Not reported
Accomplishment count:	0
Cooperative agreement #:	96987501
Ownership entity:	Private
Current owner:	Not reported
Did owner change:	N
Cleanup required:	Yes
Video available:	No
Photo available:	No
Institutional controls required:	N
IC Category proprietary controls:	Not reported
IC cat. info. devices:	Not reported
IC cat. gov. controls:	Not reported
IC cat. enforcement permit tools:	Not reported
IC in place date:	Not reported
IC in place:	No
State/tribal program date:	Not reported

Map ID  
Direction  
Distance  
Elevation

MAP FINDINGS

Site

Database(s)

EDR ID Number  
EPA ID Number

**JACK CAPON VILLA PROJECT (Continued)**

**1016456858**

State/tribal program ID:	Not reported
State/tribal NFA date:	05/14/2013 00:00:00
Air contaminated:	Not reported
Air cleaned:	Not reported
Asbestos found:	Not reported
Asbestos cleaned:	Not reported
Controlled substance found:	Not reported
Controlled substance cleaned:	Not reported
Drinking water affected:	Not reported
Drinking water cleaned:	Not reported
Groundwater affected:	Not reported
Groundwater cleaned:	Not reported
Lead contaminant found:	Y
Lead cleaned up:	Y
No media affected:	Not reported
Unknown media affected:	Not reported
Other cleaned up:	Not reported
Other metals found:	Not reported
Other metals cleaned:	Not reported
Other contaminants found:	Not reported
Other contaminants found description:	Not reported
PAHs found:	Not reported
PAHs cleaned up:	Not reported
PCBs found:	Not reported
PCBs cleaned up:	Not reported
Petro products found:	Not reported
Petro products cleaned:	Not reported
Sediments found:	Not reported
Sediments cleaned:	Not reported
Soil affected:	Y
Soil cleaned up:	Y
Surface water cleaned:	Not reported
VOCs found:	Not reported
VOCs cleaned:	Not reported
Cleanup other description:	Not reported
Num. of cleanup and re-dev. jobs:	110
Past use greenspace acreage:	Not reported
Past use residential acreage:	.48
Past use commercial acreage:	Not reported
Past use industrial acreage:	Not reported
Future use greenspace acreage:	Not reported
Future use residential acreage:	.48
Future use commercial acreage:	Not reported
Future use industrial acreage:	Not reported
Greenspace acreage and type:	Not reported
Superfund Fed. landowner flag:	Not reported
Arsenic cleaned up:	Not reported
Cadmium cleaned up:	Not reported
Chromium cleaned up:	Not reported
Copper cleaned up:	Not reported
Iron cleaned up:	Not reported
mercury cleaned up:	Not reported
nickel cleaned up:	Not reported
No clean up:	Not reported
Pesticides cleaned up:	Not reported
Selenium cleaned up:	Not reported
SVOCs cleaned up:	Not reported

Map ID  
 Direction  
 Distance  
 Elevation

MAP FINDINGS

Site

Database(s)

EDR ID Number  
 EPA ID Number

**JACK CAPON VILLA PROJECT (Continued)**

**1016456858**

Unknown clean up:	Not reported
Arsenic contaminant found:	Not reported
Cadmium contaminant found:	Not reported
Chromium contaminant found:	Not reported
Copper contaminant found:	Not reported
Iron contaminant found:	Not reported
Mercury contaminant found:	Not reported
Nickel contaminant found:	Not reported
No contaminant found:	Not reported
Pesticides contaminant found:	Not reported
Selenium contaminant found:	Not reported
SVOCs contaminant found:	Not reported
Unknown contaminant found:	Not reported
Future Use: Multistory	0
Media affected Bluiding Material:	Not reported
Media affected indoor air:	Not reported
Building material media cleaned up:	Not reported
Indoor air media cleaned up:	Not reported
Unknown media cleaned up:	Not reported
Past Use: Multistory	Not reported

**FINDS:**

Registry ID: 110056364599

**Environmental Interest/Information System**

US EPA Assessment, Cleanup and Redevelopment Exchange System (ACRES)  
 is an federal online database for Brownfields Grantees to  
 electronically submit data directly to EPA.

**R92  
 NW  
 1/4-1/2  
 0.328 mi.  
 1731 ft.**

**LINCOLN AVENUE AFFORDABLE HOUSING PROJECT  
 2216 LINCOLN AVENUE  
 ALAMEDA, CA 94501  
 Site 2 of 2 in cluster R**

**ENVIROSTOR S110711848  
 VCP N/A**

**Relative:  
 Lower**

**ENVIROSTOR:**

Facility ID:	60001386
Status:	Certified
Status Date:	05/14/2013
Site Code:	201884
Site Type:	Voluntary Cleanup
Site Type Detailed:	Voluntary Cleanup
Acres:	0.48
NPL:	NO
Regulatory Agencies:	SMBRP
Lead Agency:	SMBRP
Program Manager:	Tom Price
Supervisor:	Karen Toth
Division Branch:	Cleanup Berkeley
Assembly:	18
Senate:	09
Special Program:	Voluntary Cleanup Program
Restricted Use:	NO
Site Mgmt Req:	NONE SPECIFIED
Funding:	Responsible Party

**Actual:  
 29 ft.**



Map ID  
Direction  
Distance  
Elevation

MAP FINDINGS

Site

Database(s)

EDR ID Number  
EPA ID Number

**LINCOLN AVENUE AFFORDABLE HOUSING PROJECT (Continued)**

**S110711848**

Latitude: 37.76798  
Longitude: -122.2447  
APN: 071 021902200  
Past Use: RESIDENTIAL AREA  
Potential COC: Lead  
Confirmed COC: Lead  
Potential Description: SOIL  
Alias Name: Jack Capon Villa  
Alias Type: Alternate Name  
Alias Name: 071 021902200  
Alias Type: APN  
Alias Name: 201884  
Alias Type: Project Code (Site Code)  
Alias Name: 60001386  
Alias Type: Envirostor ID Number

Completed Info:

Completed Area Name: PROJECT WIDE  
Completed Sub Area Name: Not reported  
Completed Document Type: Voluntary Cleanup Agreement  
Completed Date: 01/04/2011  
Comments: Not reported

Completed Area Name: PROJECT WIDE  
Completed Sub Area Name: Not reported  
Completed Document Type: Correspondence  
Completed Date: 02/09/2011  
Comments: Letter confirming DTSC's support of project and proposed remedy.

Completed Area Name: PROJECT WIDE  
Completed Sub Area Name: Not reported  
Completed Document Type: Correspondence  
Completed Date: 12/15/2010  
Comments: At the request of the City of Alameda, DTSC sent a letter that discussed that the site appears suitable for a Class 30 Categorical Exemption (CCR, title 14, section 15330): Minor Actions Taken to Prevent, Minimize, Mitigate, or Eliminate the Release or Threat of Release of a Hazardous Waste or Hazardous Substance for when DTSC makes its discretionary decision on the Removal Action Workplan.

Completed Area Name: PROJECT WIDE  
Completed Sub Area Name: Not reported  
Completed Document Type: Correspondence  
Completed Date: 06/07/2011  
Comments: Letter requires submission of Draft RAW

Completed Area Name: PROJECT WIDE  
Completed Sub Area Name: Not reported  
Completed Document Type: Site Inspections/Visit (Non LUR)  
Completed Date: 04/16/2013  
Comments: During the Field Visit, loading of trucks for hauling off-site for disposal was observed. Related activities which were observed included soil wetting for dust mitigation, air monitoring, and tarping the truck loads.

Completed Area Name: PROJECT WIDE  
Completed Sub Area Name: Not reported  
Completed Document Type: Annual Oversight Cost Estimate

Map ID  
Direction  
Distance  
Elevation

MAP FINDINGS

Site

Database(s)

EDR ID Number  
EPA ID Number

**LINCOLN AVENUE AFFORDABLE HOUSING PROJECT (Continued)**

**S110711848**

Completed Date: 10/02/2012  
Comments: The Annual Cost Estimate provides an estimate of anticipated costs for regulatory oversight from July 1, 2012 to June 30, 2013.

Completed Area Name: PROJECT WIDE  
Completed Sub Area Name: Not reported  
Completed Document Type: Correspondence  
Completed Date: 04/11/2013  
Comments: Correspondence from January 1- March 31, 2013.

Completed Area Name: PROJECT WIDE  
Completed Sub Area Name: Not reported  
Completed Document Type: Correspondence  
Completed Date: 07/17/2013  
Comments: Electronic communications.

Completed Area Name: PROJECT WIDE  
Completed Sub Area Name: Not reported  
Completed Document Type: Correspondence  
Completed Date: 02/12/2013  
Comments: Not reported

Completed Area Name: PROJECT WIDE  
Completed Sub Area Name: Not reported  
Completed Document Type: CEQA - Notice of Exemption  
Completed Date: 05/30/2012  
Comments: The project qualified for a Notice of Exemption under the Class 30 Categorical Exemption (Cal. Code Regs., tit. 14, Section 15330 - cleanup action taken to prevent, minimize, stabilize, mitigate, or eliminate the release or threat of release of a hazardous waste or substance).

Completed Area Name: PROJECT WIDE  
Completed Sub Area Name: Not reported  
Completed Document Type: Remedial Investigation Workplan  
Completed Date: 04/05/2011  
Comments: The workplan scope includes soil sampling and testing for lead and pesticides.

Completed Area Name: PROJECT WIDE  
Completed Sub Area Name: Not reported  
Completed Document Type: Phase 1  
Completed Date: 04/09/2010  
Comments: Not reported

Completed Area Name: PROJECT WIDE  
Completed Sub Area Name: Not reported  
Completed Document Type: Site Characterization Report  
Completed Date: 08/24/2010  
Comments: This report was prepared prior to DTSC's involvement with the project.  
Not reported

Completed Area Name: PROJECT WIDE  
Completed Sub Area Name: Not reported  
Completed Document Type: Removal Action Workplan  
Completed Date: 05/29/2012  
Comments: Not reported

Map ID  
Direction  
Distance  
Elevation

MAP FINDINGS

Site

Database(s)

EDR ID Number  
EPA ID Number

**LINCOLN AVENUE AFFORDABLE HOUSING PROJECT (Continued)**

**S110711848**

Completed Area Name: PROJECT WIDE  
Completed Sub Area Name: Not reported  
Completed Document Type: Community Profile  
Completed Date: 11/14/2011  
Comments: Not reported

Completed Area Name: PROJECT WIDE  
Completed Sub Area Name: Not reported  
Completed Document Type: Fieldwork  
Completed Date: 04/12/2011  
Comments: Field work conducted.

Completed Area Name: PROJECT WIDE  
Completed Sub Area Name: Not reported  
Completed Document Type: Public Notice  
Completed Date: 04/11/2012  
Comments: The 30-Day Public Comment period will begin April 18.

Completed Area Name: PROJECT WIDE  
Completed Sub Area Name: Not reported  
Completed Document Type: Fact Sheets  
Completed Date: 04/11/2012  
Comments: The 30-Day Public Comment Period will begin April 18.

Completed Area Name: PROJECT WIDE  
Completed Sub Area Name: Not reported  
Completed Document Type: Fieldwork  
Completed Date: 02/26/2013  
Comments: The backfill material was tested to make sure it was free of contaminants prior to being transported to the site. The material was compacted and restored in preparation for the housing development project.

Completed Area Name: PROJECT WIDE  
Completed Sub Area Name: Not reported  
Completed Document Type: Work Notice  
Completed Date: 11/30/2012  
Comments: The Work Notice is being distributed to the surrounding community. Field work will begin approximately January 14, 2013 and last approximately 4 weeks. Approximately 900 cubic yards of soil will be excavated, stockpiled under tarps, profiled by chemical testing, and trucked off-site for disposal.

Completed Area Name: PROJECT WIDE  
Completed Sub Area Name: Not reported  
Completed Document Type: Removal Action Completion Report  
Completed Date: 05/14/2013  
Comments: The report documented excavation of approximately 1,150 cubic yards of soil contaminated with low levels of lead. The site was cleaned up to residential standards. Targetted excavation areas ranged in depth from 2-4 feet below the ground surface. Dust was controlled through application of water and air monitoring was conducted. The soil was trucked off-site to the railroad terminal in Richmond for transport by railroad to Utah for proper disposal. Confirmation sampling showed the excavation was effective. Clean fill was imported from a quarry in Cupertino.

Map ID  
Direction  
Distance  
Elevation

MAP FINDINGS

Site

Database(s)

EDR ID Number  
EPA ID Number

**LINCOLN AVENUE AFFORDABLE HOUSING PROJECT (Continued)**

**S110711848**

Completed Area Name: PROJECT WIDE  
Completed Sub Area Name: Not reported  
Completed Document Type: Certification  
Completed Date: 05/14/2013  
Comments: Not reported

Future Area Name: Not reported  
Future Sub Area Name: Not reported  
Future Document Type: Not reported  
Future Due Date: Not reported  
Schedule Area Name: Not reported  
Schedule Sub Area Name: Not reported  
Schedule Document Type: Not reported  
Schedule Due Date: Not reported  
Schedule Revised Date: Not reported

VCP:

Facility ID: 60001386  
Site Type: Voluntary Cleanup  
Site Type Detail: Voluntary Cleanup  
Site Mgmt. Req.: NONE SPECIFIED  
Acres: 0.48  
National Priorities List: NO  
Cleanup Oversight Agencies: SMBRP  
Lead Agency: SMBRP  
Lead Agency Description: DTSC - Site Cleanup Program  
Project Manager: Tom Price  
Supervisor: Karen Toth  
Division Branch: Cleanup Berkeley  
Site Code: 201884  
Assembly: 18  
Senate: 09  
Special Programs Code: Voluntary Cleanup Program  
Status: Certified  
Status Date: 05/14/2013  
Restricted Use: NO  
Funding: Responsible Party  
Lat/Long: 37.76798 / -122.2447  
APN: 071 021902200  
Past Use: RESIDENTIAL AREA  
Potential COC: 30013  
Confirmed COC: 30013  
Potential Description: SOIL  
Alias Name: Jack Capon Villa  
Alias Type: Alternate Name  
Alias Name: 071 021902200  
Alias Type: APN  
Alias Name: 201884  
Alias Type: Project Code (Site Code)  
Alias Name: 60001386  
Alias Type: Envirostor ID Number

Completed Info:

Completed Area Name: PROJECT WIDE  
Completed Sub Area Name: Not reported  
Completed Document Type: Voluntary Cleanup Agreement  
Completed Date: 01/04/2011

Map ID  
Direction  
Distance  
Elevation

MAP FINDINGS

Site

Database(s)

EDR ID Number  
EPA ID Number

**LINCOLN AVENUE AFFORDABLE HOUSING PROJECT (Continued)**

**S110711848**

Comments: Not reported

Completed Area Name: PROJECT WIDE  
Completed Sub Area Name: Not reported  
Completed Document Type: Correspondence  
Completed Date: 02/09/2011  
Comments: Letter confirming DTSC's support of project and proposed remedy.

Completed Area Name: PROJECT WIDE  
Completed Sub Area Name: Not reported  
Completed Document Type: Correspondence  
Completed Date: 12/15/2010  
Comments: At the request of the City of Alameda, DTSC sent a letter that discussed that the site appears suitable for a Class 30 Categorical Exemption (CCR, title 14, section 15330): Minor Actions Taken to Prevent, Minimize, Mitigate, or Eliminate the Release or Threat of Release of a Hazardous Waste or Hazardous Substance for when DTSC makes its discretionary decision on the Removal Action Workplan.

Completed Area Name: PROJECT WIDE  
Completed Sub Area Name: Not reported  
Completed Document Type: Correspondence  
Completed Date: 06/07/2011  
Comments: Letter requires submission of Draft RAW

Completed Area Name: PROJECT WIDE  
Completed Sub Area Name: Not reported  
Completed Document Type: Site Inspections/Visit (Non LUR)  
Completed Date: 04/16/2013  
Comments: During the Field Visit, loading of trucks for hauling off-site for disposal was observed. Related activities which were observed included soil wetting for dust mitigation, air monitoring, and tarping the truck loads.

Completed Area Name: PROJECT WIDE  
Completed Sub Area Name: Not reported  
Completed Document Type: Annual Oversight Cost Estimate  
Completed Date: 10/02/2012  
Comments: The Annual Cost Estimate provides an estimate of anticipated costs for regulatory oversight from July 1, 2012 to June 30, 2013.

Completed Area Name: PROJECT WIDE  
Completed Sub Area Name: Not reported  
Completed Document Type: Correspondence  
Completed Date: 04/11/2013  
Comments: Correspondence from January 1- March 31, 2013.

Completed Area Name: PROJECT WIDE  
Completed Sub Area Name: Not reported  
Completed Document Type: Correspondence  
Completed Date: 07/17/2013  
Comments: Electronic communications.

Completed Area Name: PROJECT WIDE  
Completed Sub Area Name: Not reported  
Completed Document Type: Correspondence  
Completed Date: 02/12/2013

Map ID  
Direction  
Distance  
Elevation

MAP FINDINGS

Site

Database(s)

EDR ID Number  
EPA ID Number

**LINCOLN AVENUE AFFORDABLE HOUSING PROJECT (Continued)**

**S110711848**

Comments: Not reported

Completed Area Name: PROJECT WIDE  
Completed Sub Area Name: Not reported  
Completed Document Type: CEQA - Notice of Exemption  
Completed Date: 05/30/2012  
Comments: The project qualified for a Notice of Exemption under the Class 30 Categorical Exemption (Cal. Code Regs., tit. 14, Section 15330 - cleanup action taken to prevent, minimize, stabilize, mitigate, or eliminate the release or threat of release of a hazardous waste or substance).

Completed Area Name: PROJECT WIDE  
Completed Sub Area Name: Not reported  
Completed Document Type: Remedial Investigation Workplan  
Completed Date: 04/05/2011  
Comments: The workplan scope includes soil sampling and testing for lead and pesticides.

Completed Area Name: PROJECT WIDE  
Completed Sub Area Name: Not reported  
Completed Document Type: Phase 1  
Completed Date: 04/09/2010  
Comments: Not reported

Completed Area Name: PROJECT WIDE  
Completed Sub Area Name: Not reported  
Completed Document Type: Site Characterization Report  
Completed Date: 08/24/2010  
Comments: This report was prepared prior to DTSC's involvement with the project.  
Not reported

Completed Area Name: PROJECT WIDE  
Completed Sub Area Name: Not reported  
Completed Document Type: Removal Action Workplan  
Completed Date: 05/29/2012  
Comments: Not reported

Completed Area Name: PROJECT WIDE  
Completed Sub Area Name: Not reported  
Completed Document Type: Community Profile  
Completed Date: 11/14/2011  
Comments: Not reported

Completed Area Name: PROJECT WIDE  
Completed Sub Area Name: Not reported  
Completed Document Type: Fieldwork  
Completed Date: 04/12/2011  
Comments: Field work conducted.

Completed Area Name: PROJECT WIDE  
Completed Sub Area Name: Not reported  
Completed Document Type: Public Notice  
Completed Date: 04/11/2012  
Comments: The 30-Day Public Comment period will begin April 18.

Completed Area Name: PROJECT WIDE

Map ID  
Direction  
Distance  
Elevation

MAP FINDINGS

Site

Database(s)

EDR ID Number  
EPA ID Number

**LINCOLN AVENUE AFFORDABLE HOUSING PROJECT (Continued)**

**S110711848**

Completed Sub Area Name: Not reported  
Completed Document Type: Fact Sheets  
Completed Date: 04/11/2012  
Comments: The 30-Day Public Comment Period will begin April 18.

Completed Area Name: PROJECT WIDE  
Completed Sub Area Name: Not reported  
Completed Document Type: Fieldwork  
Completed Date: 02/26/2013  
Comments: The backfill material was tested to make sure it was free of contaminants prior to being transported to the site. The material was compacted and restored in preparation for the housing development project.

Completed Area Name: PROJECT WIDE  
Completed Sub Area Name: Not reported  
Completed Document Type: Work Notice  
Completed Date: 11/30/2012  
Comments: The Work Notice is being distributed to the surrounding community. Field work will begin approximately January 14, 2013 and last approximately 4 weeks. Approximately 900 cubic yards of soil will be excavated, stockpiled under tarps, profiled by chemical testing, and trucked off-site for disposal.

Completed Area Name: PROJECT WIDE  
Completed Sub Area Name: Not reported  
Completed Document Type: Removal Action Completion Report  
Completed Date: 05/14/2013  
Comments: The report documented excavation of approximately 1,150 cubic yards of soil contaminated with low levels of lead. The site was cleaned up to residential standards. Targetted excavation areas ranged in depth from 2-4 feet below the ground surface. Dust was controlled through application of water and air monitoring was conducted. The soil was trucked off-site to the railroad terminal in Richmond for transport by railroad to Utah for proper disposal. Confirmation sampling showed the excavation was effective. Clean fill was imported from a quarry in Cupertino.

Completed Area Name: PROJECT WIDE  
Completed Sub Area Name: Not reported  
Completed Document Type: Certification  
Completed Date: 05/14/2013  
Comments: Not reported

Future Area Name: Not reported  
Future Sub Area Name: Not reported  
Future Document Type: Not reported  
Future Due Date: Not reported  
Schedule Area Name: Not reported  
Schedule Sub Area Name: Not reported  
Schedule Document Type: Not reported  
Schedule Due Date: Not reported  
Schedule Revised Date: Not reported

Map ID  
Direction  
Distance  
Elevation

MAP FINDINGS

Site

Database(s)

EDR ID Number  
EPA ID Number

**S93**      **CAMISA BROTHERS ROOFING**  
**NE**        **1901 BROADWAY**  
**1/4-1/2**    **ALAMEDA, CA 94501**  
**0.362 mi.**  
**1910 ft.**    **Site 1 of 2 in cluster S**

**LUST**    **S102430157**  
**Alameda County CS**    **N/A**

**Relative:**  
**Lower**

LUST:

**Actual:**  
**15 ft.**

Region: STATE  
Global Id: T0600101918  
Latitude: 37.768278  
Longitude: -122.234803  
Case Type: LUST Cleanup Site  
Status: Completed - Case Closed  
Status Date: 08/09/1995  
Lead Agency: ALAMEDA COUNTY LOP  
Case Worker: Not reported  
Local Agency: Not reported  
RB Case Number: 01-2087  
LOC Case Number: RO0000849  
File Location: All Files are on GeoTracker or in the Local Agency Database  
Potential Media Affect: Other Groundwater (uses other than drinking water)  
Potential Contaminants of Concern: Gasoline  
Site History: Not reported

[Click here to access the California GeoTracker records for this facility:](#)

Contact:

Global Id: T0600101918  
Contact Type: Regional Board Caseworker  
Contact Name: Cherie McCaulou  
Organization Name: SAN FRANCISCO BAY RWQCB (REGION 2)  
Address: 1515 CLAY STREET, SUITE 1400  
City: OAKLAND  
Email: cmccaulou@waterboards.ca.gov  
Phone Number: Not reported

Status History:

Global Id: T0600101918  
Status: Completed - Case Closed  
Status Date: 08/09/1995  
  
Global Id: T0600101918  
Status: Open - Case Begin Date  
Status Date: 04/29/1994

Regulatory Activities:

Global Id: T0600101918  
Action Type: Other  
Date: 04/29/1994  
Action: Leak Reported

Alameda County CS:

Status: Case Closed  
Record Id: RO0000849  
PE: 5602  
Facility Status: Case Closed



Map ID  
Direction  
Distance  
Elevation

MAP FINDINGS

Site

Database(s)

EDR ID Number  
EPA ID Number

**S94**      **CAMISA BROS ROOFING**  
**NE**        **1901 BROADWAY**  
**1/4-1/2**    **ALAMEDA, CA 94501**  
**0.362 mi.**  
**1910 ft.**    **Site 2 of 2 in cluster S**

**LUST**      **S102426268**  
**HIST CORTESE**      **N/A**

**Relative:**      LUST REG 2:  
**Lower**        Region:            2  
                  Facility Id:        01-2087  
**Actual:**       Facility Status:    Case Closed  
**15 ft.**        Case Number:     310  
                  How Discovered:   OM  
                  Leak Cause:       UNK  
                  Leak Source:      UNK  
                  Date Leak Confirmed: Not reported  
                  Oversight Program: LUST  
                  Prelim. Site Assesment Wokplan Submitted: Not reported  
                  Preliminary Site Assesment Began:      Not reported  
                  Pollution Characterization Began:        Not reported  
                  Pollution Remediation Plan Submitted:   Not reported  
                  Date Remediation Action Underway:      Not reported  
                  Date Post Remedial Action Monitoring Began: Not reported

HIST CORTESE:  
Region:            CORTESE  
Facility County Code:    1  
Reg By:            LTNKA  
Reg Id:            01-2087

**T95**        **ALAMEDA UNIFIED SCHOOL DISTRICT**  
**WNW**      **2200 CENTRAL AVE**  
**1/4-1/2**    **ALAMEDA, CA 94501**  
**0.372 mi.**  
**1964 ft.**    **Site 1 of 2 in cluster T**

**LUST**      **1004442464**  
**FTTS**      **N/A**  
**HIST FTTS**

**Relative:**      LUST REG 2:  
**Higher**        Region:            2  
                  Facility Id:        01-0043  
**Actual:**       Facility Status:    Case Closed  
**34 ft.**        Case Number:     4309  
                  How Discovered:   Tank Closure  
                  Leak Cause:       Corrosion  
                  Leak Source:      Tank  
                  Date Leak Confirmed: 8/31/1992  
                  Oversight Program: LUST  
                  Prelim. Site Assesment Wokplan Submitted: Not reported  
                  Preliminary Site Assesment Began:        7/24/1992  
                  Pollution Characterization Began:        Not reported  
                  Pollution Remediation Plan Submitted:   Not reported  
                  Date Remediation Action Underway:      Not reported  
                  Date Post Remedial Action Monitoring Began: Not reported

FTTS INSP:  
Inspection Number:    19880909R0903 1  
Region:                09  
Inspection Date:      09/09/88  
Inspector:             JOLLY  
Violation occurred:    No  
Investigation Type:    Section 6 Asbestos SEE Conducted

Map ID  
Direction  
Distance  
Elevation

MAP FINDINGS

Site

Database(s)

EDR ID Number  
EPA ID Number

**ALAMEDA UNIFIED SCHOOL DISTRICT (Continued)**

**1004442464**

Investigation Reason: For Cause, Follow-Up  
Legislation Code: TSCA  
Facility Function: User

Inspection Number: 1988122001128 1  
Region: 09  
Inspection Date: 12/20/88  
Inspector: PETERSON  
Violation occurred: No  
Investigation Type: AHERA, Enforcement, Federal Conducted  
Investigation Reason: Neutral Scheme, Region  
Legislation Code: TSCA  
Facility Function: User

**HIST FTTS INSP:**

Inspection Number: 1988122001128 1  
Region: 09  
Inspection Date: Not reported  
Inspector: PETERSON  
Violation occurred: No  
Investigation Type: AHERA, Enforcement, Federal Conducted  
Investigation Reason: Neutral Scheme, Region  
Legislation Code: TSCA  
Facility Function: User

Inspection Number: 19880909R0903 1  
Region: 09  
Inspection Date: Not reported  
Inspector: JOLLY  
Violation occurred: No  
Investigation Type: Section 6 Asbestos SEE Conducted  
Investigation Reason: For Cause, Follow-Up  
Legislation Code: TSCA  
Facility Function: User

**T96  
WNW  
1/4-1/2  
0.372 mi.  
1964 ft.**

**HISTORIC ALAMEDA HIGH SCHOOL  
2200 CENTRAL AVE  
ALAMEDA, CA 94501  
Site 2 of 2 in cluster T**

**LUST S101579934  
Alameda County CS N/A  
SWEEPS UST  
CA FID UST  
HIST CORTESE**

**Relative:  
Higher**

**LUST:**

**Actual:  
34 ft.**

Region: STATE  
Global Id: T0600100038  
Latitude: 37.765728  
Longitude: -122.246783  
Case Type: LUST Cleanup Site  
Status: Completed - Case Closed  
Status Date: 08/11/1993  
Lead Agency: ALAMEDA COUNTY LOP  
Case Worker: Not reported  
Local Agency: Not reported  
RB Case Number: 01-0043  
LOC Case Number: RO0000878  
File Location: All Files are on GeoTracker or in the Local Agency Database

Map ID  
Direction  
Distance  
Elevation

MAP FINDINGS

Site

Database(s)

EDR ID Number  
EPA ID Number

**HISTORIC ALAMEDA HIGH SCHOOL (Continued)**

**S101579934**

Potential Media Affect: Other Groundwater (uses other than drinking water)  
Potential Contaminants of Concern: Diesel  
Site History: Not reported

[Click here to access the California GeoTracker records for this facility:](#)

Contact:

Global Id: T0600100038  
Contact Type: Regional Board Caseworker  
Contact Name: Cherie McCaulou  
Organization Name: SAN FRANCISCO BAY RWQCB (REGION 2)  
Address: 1515 CLAY STREET, SUITE 1400  
City: OAKLAND  
Email: cmccaulou@waterboards.ca.gov  
Phone Number: Not reported

Status History:

Global Id: T0600100038  
Status: Completed - Case Closed  
Status Date: 08/11/1993

Global Id: T0600100038  
Status: Open - Case Begin Date  
Status Date: 07/10/1992

Regulatory Activities:

Global Id: T0600100038  
Action Type: Other  
Date: 07/10/1992  
Action: Leak Reported

Alameda County CS:

Status: Case Closed  
Record Id: RO0000878  
PE: 5602  
Facility Status: Case Closed

SWEEPS UST:

Status: Not reported  
Comp Number: 51604  
Number: Not reported  
Board Of Equalization: Not reported  
Referral Date: Not reported  
Action Date: Not reported  
Created Date: Not reported  
Owner Tank Id: Not reported  
SWRCB Tank Id: 01-000-051604-000001  
Tank Status: Not reported  
Capacity: 2500  
Active Date: Not reported  
Tank Use: OIL  
STG: PRODUCT  
Content: OIL PRODUCT  
Number Of Tanks: 2

Map ID  
Direction  
Distance  
Elevation

MAP FINDINGS

Site

Database(s)

EDR ID Number  
EPA ID Number

**HISTORIC ALAMEDA HIGH SCHOOL (Continued)**

**S101579934**

Status: Not reported  
Comp Number: 51604  
Number: Not reported  
Board Of Equalization: Not reported  
Referral Date: Not reported  
Action Date: Not reported  
Created Date: Not reported  
Owner Tank Id: Not reported  
SWRCB Tank Id: 01-000-051604-000002  
Tank Status: Not reported  
Capacity: 2500  
Active Date: Not reported  
Tank Use: OIL  
STG: PRODUCT  
Content: HEATING OIL  
Number Of Tanks: Not reported

**CA FID UST:**

Facility ID: 01000167  
Regulated By: UTKI  
Regulated ID: CAD981683  
Cortese Code: Not reported  
SIC Code: Not reported  
Facility Phone: 5107484090  
Mail To: Not reported  
Mailing Address: 2200 CENTRLA AVE  
Mailing Address 2: Not reported  
Mailing City,St,Zip: ALAMEDA 94501  
Contact: Not reported  
Contact Phone: Not reported  
DUNs Number: Not reported  
NPDES Number: Not reported  
EPA ID: Not reported  
Comments: Not reported  
Status: Inactive

**HIST CORTESE:**

Region: CORTESE  
Facility County Code: 1  
Reg By: LTNKA  
Reg Id: 01-0043

**U97 ALAMEDA COLLISION REPAIR**  
**NNE 1911 PARK ST**  
**1/4-1/2 ALAMEDA, CA 94501**  
**0.375 mi.**  
**1981 ft. Site 1 of 4 in cluster U**

**RCRA-SQG 1000297249**  
**LUST CAD982361461**  
**Alameda County CS**  
**EMI**  
**HIST CORTESE**

**Relative:** RCRA-SQG:  
**Lower** Date form received by agency:02/23/1987  
Facility name: ALAMEDA COLLISION REPAIR  
**Actual:** Facility address: 1911 PARK ST  
**14 ft.** ALAMEDA, CA 94501  
EPA ID: CAD982361461  
Contact: ENVIRONMENTAL MANAGER  
Contact address: 1911 PARK ST  
ALAMEDA, CA 94501

Map ID  
Direction  
Distance  
Elevation

MAP FINDINGS

Site

Database(s)

EDR ID Number  
EPA ID Number

**ALAMEDA COLLISION REPAIR (Continued)**

**1000297249**

Contact country: US  
Contact telephone: (415) 523-4836  
Contact email: Not reported  
EPA Region: 09  
Classification: Small Small Quantity Generator  
Description: Handler: generates more than 100 and less than 1000 kg of hazardous waste during any calendar month and accumulates less than 6000 kg of hazardous waste at any time; or generates 100 kg or less of hazardous waste during any calendar month, and accumulates more than 1000 kg of hazardous waste at any time

**Owner/Operator Summary:**

Owner/operator name: JIMMIE THOMPSON  
Owner/operator address: NOT REQUIRED  
NOT REQUIRED, ME 99999  
Owner/operator country: Not reported  
Owner/operator telephone: (415) 555-1212  
Legal status: Private  
Owner/Operator Type: Owner  
Owner/Op start date: Not reported  
Owner/Op end date: Not reported

Owner/operator name: NOT REQUIRED  
Owner/operator address: NOT REQUIRED  
NOT REQUIRED, ME 99999  
Owner/operator country: Not reported  
Owner/operator telephone: (415) 555-1212  
Legal status: Private  
Owner/Operator Type: Operator  
Owner/Op start date: Not reported  
Owner/Op end date: Not reported

**Handler Activities Summary:**

U.S. importer of hazardous waste: No  
Mixed waste (haz. and radioactive): No  
Recycler of hazardous waste: No  
Transporter of hazardous waste: No  
Treater, storer or disposer of HW: No  
Underground injection activity: No  
On-site burner exemption: No  
Furnace exemption: No  
Used oil fuel burner: No  
Used oil processor: No  
User oil refiner: No  
Used oil fuel marketer to burner: No  
Used oil Specification marketer: No  
Used oil transfer facility: No  
Used oil transporter: No

Violation Status: No violations found

**LUST:**

Region: STATE  
Global Id: T0600100037  
Latitude: 37.7700813  
Longitude: -122.2379076  
Case Type: LUST Cleanup Site

Map ID  
Direction  
Distance  
Elevation

MAP FINDINGS

Site

Database(s)

EDR ID Number  
EPA ID Number

**ALAMEDA COLLISION REPAIR (Continued)**

**1000297249**

Status: Completed - Case Closed  
Status Date: 06/02/1994  
Lead Agency: ALAMEDA COUNTY LOP  
Case Worker: Not reported  
Local Agency: Not reported  
RB Case Number: 01-0042  
LOC Case Number: RO0001140  
File Location: All Files are on GeoTracker or in the Local Agency Database  
Potential Media Affect: Other Groundwater (uses other than drinking water)  
Potential Contaminants of Concern: Gasoline  
Site History: Not reported

Click here to access the California GeoTracker records for this facility:

Contact:

Global Id: T0600100037  
Contact Type: Regional Board Caseworker  
Contact Name: Cherie McCaulou  
Organization Name: SAN FRANCISCO BAY RWQCB (REGION 2)  
Address: 1515 CLAY STREET, SUITE 1400  
City: OAKLAND  
Email: cmccaulou@waterboards.ca.gov  
Phone Number: Not reported

Status History:

Global Id: T0600100037  
Status: Completed - Case Closed  
Status Date: 06/02/1994  
  
Global Id: T0600100037  
Status: Open - Case Begin Date  
Status Date: 06/20/1988

Regulatory Activities:

Global Id: T0600100037  
Action Type: Other  
Date: 06/20/1988  
Action: Leak Reported  
  
Global Id: T0600100037  
Action Type: REMEDIATION  
Date: 09/09/9999  
Action: Not reported

LUST REG 2:

Region: 2  
Facility Id: 01-0042  
Facility Status: Case Closed  
Case Number: 3713  
How Discovered: Tank Closure  
Leak Cause: Structure Failure  
Leak Source: Tank  
Date Leak Confirmed: Not reported  
Oversight Program: LUST  
Prelim. Site Assessment Workplan Submitted: 12/18/1992

Map ID  
Direction  
Distance  
Elevation

MAP FINDINGS

Site

Database(s)

EDR ID Number  
EPA ID Number

**ALAMEDA COLLISION REPAIR (Continued)**

**1000297249**

Preliminary Site Assessment Began: Not reported  
Pollution Characterization Began: Not reported  
Pollution Remediation Plan Submitted: Not reported  
Date Remediation Action Underway: Not reported  
Date Post Remedial Action Monitoring Began: Not reported

Alameda County CS:

Status: Case Closed  
Record Id: RO0001140  
PE: 5602  
Facility Status: Case Closed

EMI:

Year: 1990  
County Code: 1  
Air Basin: SF  
Facility ID: 6235  
Air District Name: BA  
SIC Code: 7532  
Air District Name: BAY AREA AQMD  
Community Health Air Pollution Info System: Not reported  
Consolidated Emission Reporting Rule: Not reported  
Total Organic Hydrocarbon Gases Tons/Yr: 1  
Reactive Organic Gases Tons/Yr: 1  
Carbon Monoxide Emissions Tons/Yr: 0  
NOX - Oxides of Nitrogen Tons/Yr: 0  
SOX - Oxides of Sulphur Tons/Yr: 0  
Particulate Matter Tons/Yr: 0  
Part. Matter 10 Micrometers & Smlr Tons/Yr: 0

Year: 1993  
County Code: 1  
Air Basin: SF  
Facility ID: 6235  
Air District Name: BA  
SIC Code: 7532  
Air District Name: BAY AREA AQMD  
Community Health Air Pollution Info System: Not reported  
Consolidated Emission Reporting Rule: Not reported  
Total Organic Hydrocarbon Gases Tons/Yr: 1  
Reactive Organic Gases Tons/Yr: 1  
Carbon Monoxide Emissions Tons/Yr: 0  
NOX - Oxides of Nitrogen Tons/Yr: 0  
SOX - Oxides of Sulphur Tons/Yr: 0  
Particulate Matter Tons/Yr: 0  
Part. Matter 10 Micrometers & Smlr Tons/Yr: 0

Year: 1995  
County Code: 1  
Air Basin: SF  
Facility ID: 6235  
Air District Name: BA  
SIC Code: 7532  
Air District Name: BAY AREA AQMD  
Community Health Air Pollution Info System: Not reported  
Consolidated Emission Reporting Rule: Not reported

Map ID  
Direction  
Distance  
Elevation

MAP FINDINGS

Site

Database(s)

EDR ID Number  
EPA ID Number

**ALAMEDA COLLISION REPAIR (Continued)**

1000297249

Total Organic Hydrocarbon Gases Tons/Yr: 2  
Reactive Organic Gases Tons/Yr: 2  
Carbon Monoxide Emissions Tons/Yr: 0  
NOX - Oxides of Nitrogen Tons/Yr: 0  
SOX - Oxides of Sulphur Tons/Yr: 0  
Particulate Matter Tons/Yr: 0  
Part. Matter 10 Micrometers & Smlr Tons/Yr: 0

Year: 1996  
County Code: 1  
Air Basin: SF  
Facility ID: 6235  
Air District Name: BA  
SIC Code: 7532  
Air District Name: BAY AREA AQMD  
Community Health Air Pollution Info System: Not reported  
Consolidated Emission Reporting Rule: Not reported  
Total Organic Hydrocarbon Gases Tons/Yr: 2  
Reactive Organic Gases Tons/Yr: 2  
Carbon Monoxide Emissions Tons/Yr: 0  
NOX - Oxides of Nitrogen Tons/Yr: 0  
SOX - Oxides of Sulphur Tons/Yr: 0  
Particulate Matter Tons/Yr: 0  
Part. Matter 10 Micrometers & Smlr Tons/Yr: 0

Year: 1997  
County Code: 1  
Air Basin: SF  
Facility ID: 6235  
Air District Name: BA  
SIC Code: 7532  
Air District Name: BAY AREA AQMD  
Community Health Air Pollution Info System: Not reported  
Consolidated Emission Reporting Rule: Not reported  
Total Organic Hydrocarbon Gases Tons/Yr: 1  
Reactive Organic Gases Tons/Yr: 1  
Carbon Monoxide Emissions Tons/Yr: 0  
NOX - Oxides of Nitrogen Tons/Yr: 0  
SOX - Oxides of Sulphur Tons/Yr: 0  
Particulate Matter Tons/Yr: 0  
Part. Matter 10 Micrometers & Smlr Tons/Yr: 0

Year: 1998  
County Code: 1  
Air Basin: SF  
Facility ID: 6235  
Air District Name: BA  
SIC Code: 7532  
Air District Name: BAY AREA AQMD  
Community Health Air Pollution Info System: Not reported  
Consolidated Emission Reporting Rule: Not reported  
Total Organic Hydrocarbon Gases Tons/Yr: 1  
Reactive Organic Gases Tons/Yr: 1  
Carbon Monoxide Emissions Tons/Yr: 0  
NOX - Oxides of Nitrogen Tons/Yr: 0  
SOX - Oxides of Sulphur Tons/Yr: 0  
Particulate Matter Tons/Yr: 0



Map ID  
Direction  
Distance  
Elevation

MAP FINDINGS

Site

Database(s)

EDR ID Number  
EPA ID Number

**ALAMEDA COLLISION REPAIR (Continued)**

**1000297249**

Part. Matter 10 Micrometers & Smlr Tons/Yr: 0

Year: 1999  
County Code: 1  
Air Basin: SF  
Facility ID: 6235  
Air District Name: BA  
SIC Code: 7532  
Air District Name: BAY AREA AQMD  
Community Health Air Pollution Info System: Not reported  
Consolidated Emission Reporting Rule: Not reported  
Total Organic Hydrocarbon Gases Tons/Yr: 1  
Reactive Organic Gases Tons/Yr: 1  
Carbon Monoxide Emissions Tons/Yr: 0  
NOX - Oxides of Nitrogen Tons/Yr: 0  
SOX - Oxides of Sulphur Tons/Yr: 0  
Particulate Matter Tons/Yr: 0  
Part. Matter 10 Micrometers & Smlr Tons/Yr: 0

Year: 2000  
County Code: 1  
Air Basin: SF  
Facility ID: 6235  
Air District Name: BA  
SIC Code: 7532  
Air District Name: BAY AREA AQMD  
Community Health Air Pollution Info System: Not reported  
Consolidated Emission Reporting Rule: Not reported  
Total Organic Hydrocarbon Gases Tons/Yr: 1  
Reactive Organic Gases Tons/Yr: 1  
Carbon Monoxide Emissions Tons/Yr: 0  
NOX - Oxides of Nitrogen Tons/Yr: 0  
SOX - Oxides of Sulphur Tons/Yr: 0  
Particulate Matter Tons/Yr: 0  
Part. Matter 10 Micrometers & Smlr Tons/Yr: 0

Year: 2001  
County Code: 1  
Air Basin: SF  
Facility ID: 6235  
Air District Name: BA  
SIC Code: 7532  
Air District Name: BAY AREA AQMD  
Community Health Air Pollution Info System: Not reported  
Consolidated Emission Reporting Rule: Not reported  
Total Organic Hydrocarbon Gases Tons/Yr: 1  
Reactive Organic Gases Tons/Yr: 1  
Carbon Monoxide Emissions Tons/Yr: 0  
NOX - Oxides of Nitrogen Tons/Yr: 0  
SOX - Oxides of Sulphur Tons/Yr: 0  
Particulate Matter Tons/Yr: 0  
Part. Matter 10 Micrometers & Smlr Tons/Yr: 0

Year: 2002  
County Code: 1  
Air Basin: SF  
Facility ID: 6235

Map ID  
Direction  
Distance  
Elevation

MAP FINDINGS

Site

Database(s)

EDR ID Number  
EPA ID Number

**ALAMEDA COLLISION REPAIR (Continued)**

**1000297249**

Air District Name: BA  
SIC Code: 7532  
Air District Name: BAY AREA AQMD  
Community Health Air Pollution Info System: Not reported  
Consolidated Emission Reporting Rule: Not reported  
Total Organic Hydrocarbon Gases Tons/Yr: 1  
Reactive Organic Gases Tons/Yr: 1  
Carbon Monoxide Emissions Tons/Yr: 0  
NOX - Oxides of Nitrogen Tons/Yr: 0  
SOX - Oxides of Sulphur Tons/Yr: 0  
Particulate Matter Tons/Yr: 0  
Part. Matter 10 Micrometers & Smlr Tons/Yr: 0

Year: 2003  
County Code: 1  
Air Basin: SF  
Facility ID: 6235  
Air District Name: BA  
SIC Code: 7532  
Air District Name: BAY AREA AQMD  
Community Health Air Pollution Info System: Not reported  
Consolidated Emission Reporting Rule: Not reported  
Total Organic Hydrocarbon Gases Tons/Yr: 1  
Reactive Organic Gases Tons/Yr: 1  
Carbon Monoxide Emissions Tons/Yr: 0  
NOX - Oxides of Nitrogen Tons/Yr: 0  
SOX - Oxides of Sulphur Tons/Yr: 0  
Particulate Matter Tons/Yr: 0  
Part. Matter 10 Micrometers & Smlr Tons/Yr: 0

Year: 2004  
County Code: 1  
Air Basin: SF  
Facility ID: 6235  
Air District Name: BA  
SIC Code: 7532  
Air District Name: BAY AREA AQMD  
Community Health Air Pollution Info System: Not reported  
Consolidated Emission Reporting Rule: Not reported  
Total Organic Hydrocarbon Gases Tons/Yr: 0.649  
Reactive Organic Gases Tons/Yr: 0.508381  
Carbon Monoxide Emissions Tons/Yr: 0  
NOX - Oxides of Nitrogen Tons/Yr: 0  
SOX - Oxides of Sulphur Tons/Yr: 0  
Particulate Matter Tons/Yr: 0  
Part. Matter 10 Micrometers & Smlr Tons/Yr: 0

Year: 2005  
County Code: 1  
Air Basin: SF  
Facility ID: 6235  
Air District Name: BA  
SIC Code: 7532  
Air District Name: BAY AREA AQMD  
Community Health Air Pollution Info System: Not reported  
Consolidated Emission Reporting Rule: Not reported  
Total Organic Hydrocarbon Gases Tons/Yr: .649

Map ID  
Direction  
Distance  
Elevation

MAP FINDINGS

Site

Database(s)

EDR ID Number  
EPA ID Number

**ALAMEDA COLLISION REPAIR (Continued)**

**1000297249**

Reactive Organic Gases Tons/Yr:	.508381
Carbon Monoxide Emissions Tons/Yr:	0
NOX - Oxides of Nitrogen Tons/Yr:	0
SOX - Oxides of Sulphur Tons/Yr:	0
Particulate Matter Tons/Yr:	0
Part. Matter 10 Micrometers & Smlr Tons/Yr:	0
Year:	2006
County Code:	1
Air Basin:	SF
Facility ID:	18052
Air District Name:	BA
SIC Code:	7532
Air District Name:	BAY AREA AQMD
Community Health Air Pollution Info System:	Not reported
Consolidated Emission Reporting Rule:	Not reported
Total Organic Hydrocarbon Gases Tons/Yr:	.649
Reactive Organic Gases Tons/Yr:	.508381
Carbon Monoxide Emissions Tons/Yr:	0
NOX - Oxides of Nitrogen Tons/Yr:	0
SOX - Oxides of Sulphur Tons/Yr:	0
Particulate Matter Tons/Yr:	0
Part. Matter 10 Micrometers & Smlr Tons/Yr:	0
Year:	2007
County Code:	1
Air Basin:	SF
Facility ID:	18052
Air District Name:	BA
SIC Code:	7532
Air District Name:	BAY AREA AQMD
Community Health Air Pollution Info System:	Not reported
Consolidated Emission Reporting Rule:	Not reported
Total Organic Hydrocarbon Gases Tons/Yr:	.089
Reactive Organic Gases Tons/Yr:	.0781898
Carbon Monoxide Emissions Tons/Yr:	0
NOX - Oxides of Nitrogen Tons/Yr:	0
SOX - Oxides of Sulphur Tons/Yr:	0
Particulate Matter Tons/Yr:	0
Part. Matter 10 Micrometers & Smlr Tons/Yr:	0
Year:	2008
County Code:	1
Air Basin:	SF
Facility ID:	18052
Air District Name:	BA
SIC Code:	7532
Air District Name:	BAY AREA AQMD
Community Health Air Pollution Info System:	Not reported
Consolidated Emission Reporting Rule:	Not reported
Total Organic Hydrocarbon Gases Tons/Yr:	.089
Reactive Organic Gases Tons/Yr:	.0781898
Carbon Monoxide Emissions Tons/Yr:	0
NOX - Oxides of Nitrogen Tons/Yr:	0
SOX - Oxides of Sulphur Tons/Yr:	0
Particulate Matter Tons/Yr:	0
Part. Matter 10 Micrometers & Smlr Tons/Yr:	0

Map ID  
Direction  
Distance  
Elevation

MAP FINDINGS

Site

Database(s)

EDR ID Number  
EPA ID Number

**ALAMEDA COLLISION REPAIR (Continued)**

**1000297249**

Year: 2009  
County Code: 1  
Air Basin: SF  
Facility ID: 18052  
Air District Name: BA  
SIC Code: 7532  
Air District Name: BAY AREA AQMD  
Community Health Air Pollution Info System: Not reported  
Consolidated Emission Reporting Rule: Not reported  
Total Organic Hydrocarbon Gases Tons/Yr: 8.899999999999996E-2  
Reactive Organic Gases Tons/Yr: 7.818980000000004E-2  
Carbon Monoxide Emissions Tons/Yr: 0  
NOX - Oxides of Nitrogen Tons/Yr: 0  
SOX - Oxides of Sulphur Tons/Yr: 0  
Particulate Matter Tons/Yr: 0  
Part. Matter 10 Micrometers & Smlr Tons/Yr: 0

Year: 2010  
County Code: 1  
Air Basin: SF  
Facility ID: 18052  
Air District Name: BA  
SIC Code: 7532  
Air District Name: BAY AREA AQMD  
Community Health Air Pollution Info System: Not reported  
Consolidated Emission Reporting Rule: Not reported  
Total Organic Hydrocarbon Gases Tons/Yr: 8.899999999999996E-2  
Reactive Organic Gases Tons/Yr: 7.818980000000004E-2  
Carbon Monoxide Emissions Tons/Yr: 0  
NOX - Oxides of Nitrogen Tons/Yr: 0  
SOX - Oxides of Sulphur Tons/Yr: 0  
Particulate Matter Tons/Yr: 0  
Part. Matter 10 Micrometers & Smlr Tons/Yr: 0

Year: 2011  
County Code: 1  
Air Basin: SF  
Facility ID: 18052  
Air District Name: BA  
SIC Code: 7532  
Air District Name: BAY AREA AQMD  
Community Health Air Pollution Info System: Not reported  
Consolidated Emission Reporting Rule: Not reported  
Total Organic Hydrocarbon Gases Tons/Yr: 0.089  
Reactive Organic Gases Tons/Yr: 0.0781898  
Carbon Monoxide Emissions Tons/Yr: 0  
NOX - Oxides of Nitrogen Tons/Yr: 0  
SOX - Oxides of Sulphur Tons/Yr: 0  
Particulate Matter Tons/Yr: 0  
Part. Matter 10 Micrometers & Smlr Tons/Yr: 0

**HIST CORTESE:**

Region: CORTESE  
Facility County Code: 1  
Reg By: LTNKA  
Reg Id: 01-0042

Map ID  
Direction  
Distance  
Elevation

MAP FINDINGS

Site

Database(s)

EDR ID Number  
EPA ID Number

98  
NNW  
1/4-1/2  
0.382 mi.  
2018 ft.

**NIRS ALAMEDA FORGE (J09CA0069)**  
**ALAMEDA, CA**

**ENVIROSTOR S107736906**  
**N/A**

**Relative:**  
**Lower**

ENVIROSTOR:

**Actual:**  
**18 ft.**

Facility ID: 80000048  
Status: No Further Action  
Status Date: 09/06/2012  
Site Code: Not reported  
Site Type: Military Evaluation  
Site Type Detailed: FUDS  
Acres: 40  
NPL: NO  
Regulatory Agencies: SMBRP  
Lead Agency: SMBRP  
Program Manager: Not reported  
Supervisor: Carrie Tatoian-Cain  
Division Branch: Cleanup Sacramento  
Assembly: 18  
Senate: 09  
Special Program: Not reported  
Restricted Use: NO  
Site Mgmt Req: NONE SPECIFIED  
Funding: DERA  
Latitude: 37.77027  
Longitude: -122.2422  
APN: NONE SPECIFIED  
Past Use: NONE SPECIFIED  
Potential COC: NONE SPECIFIED  
Confirmed COC: NONE SPECIFIED  
Potential Description: NONE SPECIFIED  
Alias Name: CA99799F527600  
Alias Type: Federal Facility ID  
Alias Name: J09CA0069  
Alias Type: INPR  
Alias Name: 201705  
Alias Type: Envirostor ID Number  
Alias Name: 80000048  
Alias Type: Envirostor ID Number

Completed Info:

Completed Area Name: PROJECT WIDE  
Completed Sub Area Name: Not reported  
Completed Document Type: No Department of Defense Action Indicated (NDAI)  
Completed Date: 02/29/2012  
Comments: No further action based on the information provided in NDAI. If future information indicates a release by the Department of Defense the Department will investigate the property again. General Engineering and Drydock is a duplicate of this site.

Future Area Name: Not reported  
Future Sub Area Name: Not reported  
Future Document Type: Not reported  
Future Due Date: Not reported  
Schedule Area Name: Not reported  
Schedule Sub Area Name: Not reported  
Schedule Document Type: Not reported  
Schedule Due Date: Not reported

Map ID  
Direction  
Distance  
Elevation

MAP FINDINGS

Site

Database(s)

EDR ID Number  
EPA ID Number

**NIRS ALAMEDA FORGE (J09CA0069) (Continued)**

**S107736906**

Schedule Revised Date: Not reported

**V99**  
**North**  
**1/4-1/2**  
**0.392 mi.**  
**2071 ft.**

**SKS DIE CASTING AND MACHINING**  
**1849 OAK**  
**ALAMEDA, CA 94501**  
**Site 1 of 7 in cluster V**

**SLIC**  
**Alameda County CS**  
**NPDES**

**S108246079**  
**N/A**

**Relative:**  
**Lower**

SLIC:

**Actual:**  
**16 ft.**

Region: STATE  
**Facility Status: Completed - Case Closed**  
Status Date: 11/04/1997  
Global Id: T06019723918  
Lead Agency: ALAMEDA COUNTY LOP  
Lead Agency Case Number: RO0002639  
Latitude: 37.77066  
Longitude: -122.241264  
Case Type: Cleanup Program Site  
Case Worker: Not reported  
Local Agency: Not reported  
RB Case Number: NA  
File Location: All Files are on GeoTracker or in the Local Agency Database  
Potential Media Affected: Under Investigation  
Potential Contaminants of Concern: Not reported  
Site History: Not reported

[Click here to access the California GeoTracker records for this facility:](#)

Alameda County CS:

Status: Case Closed  
Record Id: RO0002639  
PE: 5502  
Facility Status: Case Closed

NPDES:

Npdes Number: Not reported  
Facility Status: Not reported  
Agency Id: Not reported  
Region: 2  
Regulatory Measure Id: 180689  
Order No: Not reported  
Regulatory Measure Type: Industrial  
Place Id: Not reported  
WDID: 2 011002229  
Program Type: Not reported  
Adoption Date Of Regulatory Measure: Not reported  
Effective Date Of Regulatory Measure: Not reported  
Expiration Date Of Regulatory Measure: Not reported  
Termination Date Of Regulatory Measure: Not reported  
Discharge Name: Not reported  
Discharge Address: Not reported  
Discharge City: Not reported  
Discharge State: Not reported  
Discharge Zip: Not reported  
RECEIVED DATE: 5/9/2008  
PROCESSED DATE: 3/31/1992  
STATUS CODE NAME: Active

Map ID  
Direction  
Distance  
Elevation

MAP FINDINGS

Site

Database(s)

EDR ID Number  
EPA ID Number

**SKS DIE CASTING AND MACHINING (Continued)**

**S108246079**

STATUS DATE: 3/31/1992  
PLACE SIZE: 17300  
PLACE SIZE UNIT: SqFt  
FACILITY CONTACT NAME: Chris Keating  
FACILITY CONTACT TITLE: Not reported  
FACILITY CONTACT PHONE: 510-523-2541  
FACILITY CONTACT PHONE EXT: Not reported  
FACILITY CONTACT EMAIL: Chris@SKSdiecasting.com  
OPERATOR NAME: SKS Die Casting  
OPERATOR ADDRESS: 1849 Oak St  
OPERATOR CITY: Alameda  
OPERATOR STATE: California  
OPERATOR ZIP: 94501  
OPERATOR CONTACT NAME: Chris Keating  
OPERATOR CONTACT TITLE: Not reported  
OPERATOR CONTACT PHONE: 510-523-2541  
OPERATOR CONTACT PHONE EXT: Not reported  
OPERATOR CONTACT EMAIL: Chris@SKSdiecasting.com  
OPERATOR TYPE: Private Business  
DEVELOPER NAME: Not reported  
DEVELOPER ADDRESS: Not reported  
DEVELOPER CITY: Not reported  
DEVELOPER STATE: California  
DEVELOPER ZIP: Not reported  
DEVELOPER CONTACT NAME: Not reported  
DEVELOPER CONTACT TITLE: Not reported  
CONSTYPE LINEAR UTILITY IND: Not reported  
EMERGENCY PHONE NO: 510-523-2541  
EMERGENCY PHONE EXT: Not reported  
CONSTYPE ABOVE GROUND IND: Not reported  
CONSTYPE BELOW GROUND IND: Not reported  
CONSTYPE CABLE LINE IND: Not reported  
CONSTYPE COMM LINE IND: Not reported  
CONSTYPE COMMERTIAL IND: Not reported  
CONSTYPE ELECTRICAL LINE IND: Not reported  
CONSTYPE GAS LINE IND: Not reported  
CONSTYPE INDUSTRIAL IND: Not reported  
CONSTYPE OTHER DESCRIPTION: Not reported  
CONSTYPE OTHER IND: Not reported  
CONSTYPE RECONS IND: Not reported  
CONSTYPE RESIDENTIAL IND: Not reported  
CONSTYPE TRANSPORT IND: Not reported  
CONSTYPE UTILITY DESCRIPTION: Not reported  
CONSTYPE UTILITY IND: Not reported  
CONSTYPE WATER SEWER IND: Not reported  
DIR DISCHARGE USWATER IND: N  
RECEIVING WATER NAME: San Francisco Bay  
CERTIFIER NAME: Chris Keating  
CERTIFIER TITLE: Mr  
CERTIFICATION DATE: 08-APR-15  
PRIMARY SIC: 3363-Aluminum Die-Castings  
SECONDARY SIC: Not reported  
TERTIARY SIC: Not reported  
  
Npdes Number: CAS000001  
Facility Status: Active  
Agency Id: 0

Map ID  
Direction  
Distance  
Elevation

MAP FINDINGS

Site

Database(s)

EDR ID Number  
EPA ID Number

**SKS DIE CASTING AND MACHINING (Continued)**

**S108246079**

Region: 2  
Regulatory Measure Id: 180689  
Order No: 97-03-DWQ  
Regulatory Measure Type: Enrollee  
Place Id: Not reported  
WDID: 2 011002229  
Program Type: Industrial  
Adoption Date Of Regulatory Measure: Not reported  
Effective Date Of Regulatory Measure: 03/31/1992  
Expiration Date Of Regulatory Measure: Not reported  
Termination Date Of Regulatory Measure: Not reported  
Discharge Name: SKS Die Casting  
Discharge Address: 1849 Oak St  
Discharge City: Alameda  
Discharge State: California  
Discharge Zip: 94501  
RECEIVED DATE: Not reported  
PROCESSED DATE: Not reported  
STATUS CODE NAME: Not reported  
STATUS DATE: Not reported  
PLACE SIZE: Not reported  
PLACE SIZE UNIT: Not reported  
FACILITY CONTACT NAME: Not reported  
FACILITY CONTACT TITLE: Not reported  
FACILITY CONTACT PHONE: Not reported  
FACILITY CONTACT PHONE EXT: Not reported  
FACILITY CONTACT EMAIL: Not reported  
OPERATOR NAME: Not reported  
OPERATOR ADDRESS: Not reported  
OPERATOR CITY: Not reported  
OPERATOR STATE: Not reported  
OPERATOR ZIP: Not reported  
OPERATOR CONTACT NAME: Not reported  
OPERATOR CONTACT TITLE: Not reported  
OPERATOR CONTACT PHONE: Not reported  
OPERATOR CONTACT PHONE EXT: Not reported  
OPERATOR CONTACT EMAIL: Not reported  
OPERATOR TYPE: Not reported  
DEVELOPER NAME: Not reported  
DEVELOPER ADDRESS: Not reported  
DEVELOPER CITY: Not reported  
DEVELOPER STATE: Not reported  
DEVELOPER ZIP: Not reported  
DEVELOPER CONTACT NAME: Not reported  
DEVELOPER CONTACT TITLE: Not reported  
CONSTYPE LINEAR UTILITY IND: Not reported  
EMERGENCY PHONE NO: Not reported  
EMERGENCY PHONE EXT: Not reported  
CONSTYPE ABOVE GROUND IND: Not reported  
CONSTYPE BELOW GROUND IND: Not reported  
CONSTYPE CABLE LINE IND: Not reported  
CONSTYPE COMM LINE IND: Not reported  
CONSTYPE COMMERTIAL IND: Not reported  
CONSTYPE ELECTRICAL LINE IND: Not reported  
CONSTYPE GAS LINE IND: Not reported  
CONSTYPE INDUSTRIAL IND: Not reported  
CONSTYPE OTHER DESRIPTION: Not reported



Map ID  
 Direction  
 Distance  
 Elevation

MAP FINDINGS

Site

Database(s)

EDR ID Number  
 EPA ID Number

**SKS DIE CASTING AND MACHINING (Continued)**

**S108246079**

CONSTYPE OTHER IND:	Not reported
CONSTYPE RECONS IND:	Not reported
CONSTYPE RESIDENTIAL IND:	Not reported
CONSTYPE TRANSPORT IND:	Not reported
CONSTYPE UTILITY DESCRIPTION:	Not reported
CONSTYPE UTILITY IND:	Not reported
CONSTYPE WATER SEWER IND:	Not reported
DIR DISCHARGE USWATER IND:	Not reported
RECEIVING WATER NAME:	Not reported
CERTIFIER NAME:	Not reported
CERTIFIER TITLE:	Not reported
CERTIFICATION DATE:	Not reported
PRIMARY SIC:	Not reported
SECONDARY SIC:	Not reported
TERTIARY SIC:	Not reported

**V100**  
 North  
 1/4-1/2  
 0.401 mi.  
 2116 ft.

**US ARMY CORPS OF ENGINEERS PROPERTY**  
**2241 CLEMENT STREET, ADJACENT TO 2241**  
**ALAMEDA, CA 94501**  
 Site 2 of 7 in cluster V

**SLIC S113482425**  
 N/A

**Relative:**  
**Lower**

SLIC:

Region: STATE  
**Facility Status: Completed - Case Closed**

**Actual:**  
**15 ft.**

Status Date: 07/21/2015  
 Global Id: T10000004698  
 Lead Agency: SAN FRANCISCO BAY RWQCB (REGION 2)  
 Lead Agency Case Number: Not reported  
 Latitude: 37.7722751898784  
 Longitude: -122.239229679108  
 Case Type: Cleanup Program Site  
 Case Worker: MEJ  
 Local Agency: Not reported  
 RB Case Number: 01S0737  
 File Location: Regional Board  
 Potential Media Affected: Soil, Surface water  
 Potential Contaminants of Concern: Chromium, Copper, Lead, Nickel, Other Metal, Zinc  
 Site History: Not reported

[Click here to access the California GeoTracker records for this facility:](#)

**V101**  
 North  
 1/4-1/2  
 0.401 mi.  
 2116 ft.

**CLEMENT AVENUE PROPERTY**  
**2241 CLEMENT AVE**  
**ALAMEDA, CA 94501**  
 Site 3 of 7 in cluster V

**LUST S103643231**  
**Alameda County CS**  
**HIST CORTESE**  
 N/A

**Relative:**  
**Lower**

LUST:

Region: STATE  
 Global Id: T0600100389  
 Latitude: 37.7709797  
 Longitude: -122.2408409  
 Case Type: LUST Cleanup Site  
 Status: Completed - Case Closed  
 Status Date: 03/16/1996

**Actual:**  
**15 ft.**

Map ID  
Direction  
Distance  
Elevation

MAP FINDINGS

Site

Database(s)

EDR ID Number  
EPA ID Number

**CLEMENT AVENUE PROPERTY (Continued)**

**S103643231**

Lead Agency: ALAMEDA COUNTY LOP  
Case Worker: Not reported  
Local Agency: Not reported  
RB Case Number: 01-0429  
LOC Case Number: RO0001131  
File Location: All Files are on GeoTracker or in the Local Agency Database  
Potential Media Affect: Other Groundwater (uses other than drinking water)  
Potential Contaminants of Concern: Waste Oil / Motor / Hydraulic / Lubricating  
Site History: Not reported

Click here to access the California GeoTracker records for this facility:

Contact:

Global Id: T0600100389  
Contact Type: Regional Board Caseworker  
Contact Name: Cherie McCaulou  
Organization Name: SAN FRANCISCO BAY RWQCB (REGION 2)  
Address: 1515 CLAY STREET, SUITE 1400  
City: OAKLAND  
Email: cmccaulou@waterboards.ca.gov  
Phone Number: Not reported

Status History:

Global Id: T0600100389  
Status: Completed - Case Closed  
Status Date: 03/16/1996

Global Id: T0600100389  
Status: Open - Case Begin Date  
Status Date: 05/11/1989

Regulatory Activities:

Global Id: T0600100389  
Action Type: Other  
Date: 05/11/1989  
Action: Leak Reported

Global Id: T0600100389  
Action Type: REMEDIATION  
Date: 09/09/9999  
Action: Not reported

Alameda County CS:

Status: Case Closed  
Record Id: RO0001131  
PE: 5602  
Facility Status: Case Closed

HIST CORTESE:

Region: CORTESE  
Facility County Code: 1  
Reg By: LTNKA  
Reg Id: 3214

Map ID  
Direction  
Distance  
Elevation

MAP FINDINGS

Site

Database(s)

EDR ID Number  
EPA ID Number

**V102**      **CLEMENT AVENUE PROJECT**  
**North**      **2241 CLEMENT AVE**  
**1/4-1/2**      **ALAMEDA, CA 94501**  
**0.401 mi.**  
**2116 ft.**      **Site 4 of 7 in cluster V**

**LUST**      **S105870859**  
**N/A**

**Relative:**      LUST REG 2:  
**Lower**      Region:                      2  
                    Facility Id:                  01-0429  
**Actual:**      Facility Status:              Case Closed  
**15 ft.**      Case Number:                1325  
                    How Discovered:            Tank Closure  
                    Leak Cause:                 Structure Failure  
                    Leak Source:                Tank  
                    Date Leak Confirmed:      Not reported  
                    Oversight Program:        LUST  
                    Prelim. Site Assessment Wokplan Submitted:      Not reported  
                    Preliminary Site Assessment Began:              Not reported  
                    Pollution Characterization Began:                Not reported  
                    Pollution Remediation Plan Submitted:         Not reported  
                    Date Remediation Action Underway:             Not reported  
                    Date Post Remedial Action Monitoring Began:   Not reported

**103**      **STAUDENRAUS, DOLORES**  
**NNE**      **2424 BLANDING AVE**  
**1/4-1/2**      **ALAMEDA, CA 94501**  
**0.407 mi.**  
**2147 ft.**

**LUST**      **S103472146**  
**Alameda County CS**  
**HIST CORTESE**      **N/A**

**Relative:**      LUST:  
**Lower**      Region:                      STATE  
                    Global Id:                  T0600101993  
**Actual:**      Latitude:                    37.769795  
**12 ft.**      Longitude:                  -122.236614  
                    Case Type:                 LUST Cleanup Site  
                    Status:                      Completed - Case Closed  
                    Status Date:                10/29/1996  
                    Lead Agency:               ALAMEDA COUNTY LOP  
                    Case Worker:               Not reported  
                    Local Agency:              Not reported  
                    RB Case Number:          01-2169  
                    LOC Case Number:         RO0000671  
                    File Location:              All Files are on GeoTracker or in the Local Agency Database  
                    Potential Media Affect:    Other Groundwater (uses other than drinking water)  
                    Potential Contaminants of Concern:      Gasoline  
                    Site History:                Not reported

[Click here to access the California GeoTracker records for this facility:](#)

**Contact:**  
Global Id:                      T0600101993  
Contact Type:                 Regional Board Caseworker  
Contact Name:                 Cherie McCaulou  
Organization Name:           SAN FRANCISCO BAY RWQCB (REGION 2)  
Address:                        1515 CLAY STREET, SUITE 1400  
City:                             OAKLAND  
Email:                            cmccaulou@waterboards.ca.gov  
Phone Number:                Not reported

Map ID  
Direction  
Distance  
Elevation

MAP FINDINGS

Site

Database(s)

EDR ID Number  
EPA ID Number

**STAUDENRAUS, DOLORES (Continued)**

**S103472146**

Status History:

Global Id: T0600101993  
Status: Completed - Case Closed  
Status Date: 10/29/1996

Global Id: T0600101993  
Status: Open - Case Begin Date  
Status Date: 04/26/1995

Regulatory Activities:

Global Id: T0600101993  
Action Type: Other  
Date: 04/26/1995  
Action: Leak Reported

Global Id: T0600101993  
Action Type: REMEDIATION  
Date: 09/09/9999  
Action: Not reported

LUST REG 2:

Region: 2  
Facility Id: 01-2169  
Facility Status: Case Closed  
Case Number: 4570  
How Discovered: Tank Closure  
Leak Cause: UNK  
Leak Source: UNK  
Date Leak Confirmed: 9/24/1996  
Oversight Program: LUST  
Prelim. Site Assessment Workplan Submitted: Not reported  
Preliminary Site Assessment Began: Not reported  
Pollution Characterization Began: Not reported  
Pollution Remediation Plan Submitted: Not reported  
Date Remediation Action Underway: Not reported  
Date Post Remedial Action Monitoring Began: Not reported

Alameda County CS:

Status: Case Closed  
Record Id: RO0000671  
PE: 5602  
Facility Status: Case Closed

HIST CORTESE:

Region: CORTESE  
Facility County Code: 1  
Reg By: LTNKA  
Reg Id: 01-2169

MAP FINDINGS

Map ID  
Direction  
Distance  
Elevation

Site

Database(s)

EDR ID Number  
EPA ID Number

**U104**      **ALAMEDA ELECTRIC**  
**NNE**      **2420 BLANDING AVE**  
**1/4-1/2**    **ALAMEDA, CA 94501**  
**0.407 mi.**  
**2150 ft.**    **Site 2 of 4 in cluster U**

**LUST**    **S101580213**  
**Alameda County CS**  
**SWEEPS UST**  
**CA FID UST**  
**HIST CORTESE**  
**N/A**

**Relative:**  
**Lower**

LUST:

**Actual:**  
**12 ft.**

Region: STATE  
Global Id: T0600100273  
Latitude: 37.77001  
Longitude: -122.237021  
Case Type: LUST Cleanup Site  
Status: Completed - Case Closed  
Status Date: 06/02/1993  
Lead Agency: ALAMEDA COUNTY LOP  
Case Worker: Not reported  
Local Agency: Not reported  
RB Case Number: 01-0294  
LOC Case Number: RO0000918  
File Location: All Files are on GeoTracker or in the Local Agency Database  
Potential Media Affect: Other Groundwater (uses other than drinking water)  
Potential Contaminants of Concern: Gasoline  
Site History: Not reported

Click here to access the California GeoTracker records for this facility:

Contact:

Global Id: T0600100273  
Contact Type: Regional Board Caseworker  
Contact Name: Cherie McCaulou  
Organization Name: SAN FRANCISCO BAY RWQCB (REGION 2)  
Address: 1515 CLAY STREET, SUITE 1400  
City: OAKLAND  
Email: cmccaulou@waterboards.ca.gov  
Phone Number: Not reported

Status History:

Global Id: T0600100273  
Status: Completed - Case Closed  
Status Date: 06/02/1993  
  
Global Id: T0600100273  
Status: Open - Case Begin Date  
Status Date: 06/02/1992

Regulatory Activities:

Global Id: T0600100273  
Action Type: Other  
Date: 06/02/1992  
Action: Leak Reported  
  
Global Id: T0600100273  
Action Type: ENFORCEMENT  
Date: 06/02/1994  
Action: Closure/No Further Action Letter  
  
Global Id: T0600100273  
Action Type: REMEDIATION  
Date: 09/09/9999

Map ID  
Direction  
Distance  
Elevation

MAP FINDINGS

Site

Database(s)

EDR ID Number  
EPA ID Number

**ALAMEDA ELECTRIC (Continued)**

**S101580213**

Action: Not reported

LUST REG 2:

Region: 2  
Facility Id: 01-0294  
Facility Status: Case Closed  
Case Number: 4392  
How Discovered: Tank Closure  
Leak Cause: Structure Failure  
Leak Source: Tank  
Date Leak Confirmed: 12/16/1992  
Oversight Program: LUST  
Prelim. Site Assessment Workplan Submitted: Not reported  
Preliminary Site Assessment Began: Not reported  
Pollution Characterization Began: Not reported  
Pollution Remediation Plan Submitted: Not reported  
Date Remediation Action Underway: Not reported  
Date Post Remedial Action Monitoring Began: Not reported

Alameda County CS:

Status: Case Closed  
Record Id: RO0000918  
PE: 5602  
Facility Status: Case Closed

SWEEPS UST:

Status: Not reported  
Comp Number: 89882  
Number: Not reported  
Board Of Equalization: 44-034239  
Referral Date: Not reported  
Action Date: Not reported  
Created Date: Not reported  
Owner Tank Id: Not reported  
SWRCB Tank Id: 01-000-089882-000001  
Tank Status: Not reported  
Capacity: 500  
Active Date: Not reported  
Tank Use: PETROLEUM  
STG: PRODUCT  
Content: UNKNOWN  
Number Of Tanks: 2

Status: Not reported  
Comp Number: 89882  
Number: Not reported  
Board Of Equalization: 44-034239  
Referral Date: Not reported  
Action Date: Not reported  
Created Date: Not reported  
Owner Tank Id: Not reported  
SWRCB Tank Id: 01-000-089882-000002  
Tank Status: Not reported  
Capacity: 500  
Active Date: Not reported

Map ID  
Direction  
Distance  
Elevation

MAP FINDINGS

Site

Database(s)

EDR ID Number  
EPA ID Number

**ALAMEDA ELECTRIC (Continued)**

**S101580213**

Tank Use: PETROLEUM  
STG: PRODUCT  
Content: UNKNOWN  
Number Of Tanks: 2

CA FID UST:

Facility ID: 01001986  
Regulated By: UTKI  
Regulated ID: Not reported  
Cortese Code: Not reported  
SIC Code: Not reported  
Facility Phone: 5105236933  
Mail To: Not reported  
Mailing Address: 25823 CLAWITER  
Mailing Address 2: Not reported  
Mailing City,St,Zip: ALAMEDA 94501  
Contact: Not reported  
Contact Phone: Not reported  
DUNs Number: Not reported  
NPDES Number: Not reported  
EPA ID: Not reported  
Comments: Not reported  
Status: Inactive

HIST CORTESE:

Region: CORTESE  
Facility County Code: 1  
Reg By: LTNKA  
Reg Id: 01-0294

**W105  
NE  
1/4-1/2  
0.409 mi.  
2157 ft.**

**SMITH COMMERCIAL PROPERTY  
2520 BLANDING AVE  
ALAMEDA, CA 94501**

**LUST  
Alameda County CS**

**S110504469  
N/A**

**Site 1 of 4 in cluster W**

**Relative:  
Lower**

LUST:

Region: STATE  
Global Id: T10000002455  
Latitude: 37.7690609633161  
Longitude: -122.235093712807  
Case Type: LUST Cleanup Site  
Status: Completed - Case Closed  
Status Date: 06/27/2013  
Lead Agency: ALAMEDA COUNTY LOP  
Case Worker: KLD  
Local Agency: ALAMEDA COUNTY LOP  
RB Case Number: Not reported  
LOC Case Number: RO0003065

**Actual:  
12 ft.**

File Location: All Files are on GeoTracker or in the Local Agency Database  
Potential Media Affect: Other Groundwater (uses other than drinking water)  
Potential Contaminants of Concern: Diesel, Gasoline, Waste Oil / Motor / Hydraulic / Lubricating  
Site History: The site is currently developed as a commercial business and is located southeast of the intersection of Blanding Avenue and Everett Street in Alameda, California. Surrounding property use is mixed commercial and residential. The site has reportedly been used as a business since the 1930s. The property is currently occupied by Kerry

Map ID  
Direction  
Distance  
Elevation

MAP FINDINGS

Site

Database(s)

EDR ID Number  
EPA ID Number

**SMITH COMMERCIAL PROPERTY (Continued)**

**S110504469**

and Chris Smith Construction. According to the City of Alameda Fire Department, a 550-gallon gasoline underground storage tank (UST) was reportedly installed at the site in approximately 1931 and according to the current property owner the UST was removed sometime between 1982 and 1984. However, no records documenting the USTs removal or installation have been submitted. The tank was reported by the property owner to have been located along the southeast property line of the site, four feet below the unpaved portion of the driveway. November 6, 2009: Three soil borings (SB1 through SB3) were advanced in the reported area of the former UST. Three soil samples were collected from the borings at a depth of seven feet below ground surface (bgs) in addition to two grab groundwater samples. Soil samples detected up to 550 parts per million (ppm) Total Petroleum Hydrocarbons as gasoline (TPHg), 100 ppm Total Petroleum Hydrocarbons as diesel (TPHd), and 110 ppm Total Petroleum Hydrocarbons as motor oil (TPHmo). Petroleum hydrocarbons were detected in the soil sample collected from the western portion of the UST area (SB1). The grab groundwater samples detected up to 4,900 parts per billion (ppb) TPHg, 14,000 ppb TPHd, 15,000 ppb TPHmo, and 14 ppb benzene. Groundwater was first encountered at a depth of 6.0 to 7.5 feet bgs and evidence of contamination was first noted in all three soil borings at a depth of 6.0 feet bgs. August 3, 2011: Three soil borings (SB1-2 through SB-3-2) were advanced in locations one to two feet north (downgradient) of the previous SB-1 through SB-3 borings. Grab groundwater samples, but no soil samples, were collected from each of the borings. Up to 100 ppb TPHd and 150 ppb TPHmo were detected in groundwater. Groundwater contamination was detected in the grab groundwater sample, located in the western portion of the former UST area (SB1-2). November 16, 2012: Four soil borings (SB-4 through SB-7) were advanced in and adjacent to the former UST area at depths ranging between 10 and 12 feet bgs. Three soil samples were collected from each of the borings (12 total) at depths of four, six, and eight feet bgs. Grab groundwater samples were also collected from each boring. The soil sample collected in the eastern portion of the former UST area (SB-5) at a depth of 4 feet bgs detected TPHd at 13 ppm. Grab groundwater samples detected 1.3 ppb ethylbenzene and 9.1 ppb xylenes.

[Click here to access the California GeoTracker records for this facility:](#)

Contact:

Global Id: T10000002455  
Contact Type: Regional Board Caseworker  
Contact Name: Cherie McCaulou  
Organization Name: SAN FRANCISCO BAY RWQCB (REGION 2)  
Address: 1515 CLAY STREET, SUITE 1400  
City: OAKLAND  
Email: cmccaulou@waterboards.ca.gov  
Phone Number: Not reported

Global Id: T10000002455  
Contact Type: Local Agency Caseworker  
Contact Name: KAREL DETTERMAN  
Organization Name: ALAMEDA COUNTY LOP  
Address: 1131 Harbor Bay Parkway  
City: ALAMEDA  
Email: karel.detterman@acgov.org  
Phone Number: 5105676708



Map ID  
Direction  
Distance  
Elevation

MAP FINDINGS

Site

Database(s)

EDR ID Number  
EPA ID Number

**SMITH COMMERCIAL PROPERTY (Continued)**

**S110504469**

Status History:

Global Id: T10000002455  
Status: Completed - Case Closed  
Status Date: 06/27/2013

Global Id: T10000002455  
Status: Open - Case Begin Date  
Status Date: 11/25/2009

Global Id: T10000002455  
Status: Open - Eligible for Closure  
Status Date: 01/02/2013

Global Id: T10000002455  
Status: Open - Site Assessment  
Status Date: 08/27/2010

Regulatory Activities:

Global Id: T10000002455  
Action Type: ENFORCEMENT  
Date: 03/03/2011  
Action: Notice of Responsibility

Global Id: T10000002455  
Action Type: ENFORCEMENT  
Date: 06/27/2013  
Action: Closure/No Further Action Letter - #20130627

Global Id: T10000002455  
Action Type: RESPONSE  
Date: 06/15/2012  
Action: Soil and Water Investigation Workplan

Global Id: T10000002455  
Action Type: RESPONSE  
Date: 07/24/2012  
Action: Soil and Water Investigation Workplan - Addendum

Global Id: T10000002455  
Action Type: ENFORCEMENT  
Date: 05/02/2012  
Action: Staff Letter - #20120502

Global Id: T10000002455  
Action Type: RESPONSE  
Date: 11/30/2012  
Action: Soil and Water Investigation Report

Global Id: T10000002455  
Action Type: RESPONSE  
Date: 07/24/2012  
Action: Soil and Water Investigation Workplan

Global Id: T10000002455  
Action Type: Other  
Date: 02/18/2010

Map ID  
Direction  
Distance  
Elevation

MAP FINDINGS

Site

Database(s)

EDR ID Number  
EPA ID Number

**SMITH COMMERCIAL PROPERTY (Continued)**

**S110504469**

Action: Leak Reported

Global Id: T10000002455  
Action Type: ENFORCEMENT  
Date: 09/27/2012  
Action: Staff Letter - #20120927

Global Id: T10000002455  
Action Type: RESPONSE  
Date: 02/11/2010  
Action: Soil and Water Investigation Report

Global Id: T10000002455  
Action Type: RESPONSE  
Date: 07/28/2010  
Action: Soil and Water Investigation Report

Global Id: T10000002455  
Action Type: RESPONSE  
Date: 09/26/2011  
Action: Soil and Water Investigation Report

Global Id: T10000002455  
Action Type: RESPONSE  
Date: 02/11/2010  
Action: Unauthorized Release Form

Global Id: T10000002455  
Action Type: RESPONSE  
Date: 11/25/2009  
Action: Soil and Water Investigation Report

Global Id: T10000002455  
Action Type: RESPONSE  
Date: 10/21/2009  
Action: Site Assessment Report

Global Id: T10000002455  
Action Type: Other  
Date: 11/25/2009  
Action: Leak Discovery

Alameda County CS:

Status: Leak Confirmation  
Record Id: RO0003065  
PE: 5602  
Facility Status: Leak Confirmation

Status: Pollution Characterization  
Record Id: RO0003065  
PE: 5602  
Facility Status: Pollution Characterization

Status: Case Closed  
Record Id: RO0003065  
PE: 5602

Map ID  
 Direction  
 Distance  
 Elevation

MAP FINDINGS

Site

Database(s)

EDR ID Number  
 EPA ID Number

**SMITH COMMERCIAL PROPERTY (Continued)**

**S110504469**

Facility Status: Case Closed

**V106**  
 North  
 1/4-1/2  
 0.410 mi.  
 2166 ft.

**RELIANCE SHEET & STRIP COMPANY**  
 2235 CLEMENT AVE  
 ALAMEDA, CA 94501  
 Site 5 of 7 in cluster V

**ENVIROSTOR**  
 Alameda County CS  
 VCP  
 SWEEPS UST  
 CA FID UST  
 CHMIRS  
 HIST CORTESE  
 NPDES

**S101623481**  
 N/A

**Relative:**  
 Lower

**Actual:**  
 15 ft.

**ENVIROSTOR:**  
 Facility ID: 1390007  
 Status: Certified  
 Status Date: 03/15/2007  
 Site Code: 201542  
 Site Type: Voluntary Cleanup  
 Site Type Detailed: Voluntary Cleanup  
 Acres: 6.8  
 NPL: NO  
 Regulatory Agencies: SMBRP  
 Lead Agency: SMBRP  
 Program Manager: Not reported  
 Supervisor: Denise Tsuji  
 Division Branch: Cleanup Berkeley  
 Assembly: 18  
 Senate: 09  
 Special Program: Voluntary Cleanup Program  
 Restricted Use: NO  
 Site Mgmt Req: NONE SPECIFIED  
 Funding: Responsible Party  
 Latitude: 37.77180  
 Longitude: -122.2403  
 APN: 071-0290-002-00, 71-290-1  
 Past Use: MACHINE SHOP, MANUFACTURING - METAL, SHIPYARD - SHIP BUILDING/REPAIR  
 Potential COC: Arsenic Lead Polynuclear aromatic hydrocarbons (PAHs TPH-diesel)  
 Confirmed COC: Polynuclear aromatic hydrocarbons (PAHs TPH-diesel Arsenic Lead)  
 Potential Description: SOIL  
 Alias Name: Not reported  
 Alias Type: Not reported

**Completed Info:**  
 Completed Area Name: Not reported  
 Completed Sub Area Name: Not reported  
 Completed Document Type: Not reported  
 Completed Date: Not reported  
 Comments: Not reported

Future Area Name: Not reported  
 Future Sub Area Name: Not reported  
 Future Document Type: Not reported  
 Future Due Date: Not reported  
 Schedule Area Name: Not reported  
 Schedule Sub Area Name: Not reported  
 Schedule Document Type: Not reported  
 Schedule Due Date: Not reported  
 Schedule Revised Date: Not reported

Map ID  
Direction  
Distance  
Elevation

MAP FINDINGS

Site

Database(s)

EDR ID Number  
EPA ID Number

**RELIANCE SHEET & STRIP COMPANY (Continued)**

**S101623481**

Alameda County CS:

Status: 11  
Record Id: RO0002538  
PE: 5502  
Facility Status: Not reported

VCP:

Facility ID: 1390007  
Site Type: Voluntary Cleanup  
Site Type Detail: Voluntary Cleanup  
Site Mgmt. Req.: NONE SPECIFIED  
Acres: 6.8  
National Priorities List: NO  
Cleanup Oversight Agencies: SMBRP  
Lead Agency: SMBRP  
Lead Agency Description: DTSC - Site Cleanup Program  
Project Manager: Not reported  
Supervisor: Denise Tsuji  
Division Branch: Cleanup Berkeley  
Site Code: 201542  
Assembly: 18  
Senate: 09  
Special Programs Code: Voluntary Cleanup Program  
Status: Certified  
Status Date: 03/15/2007  
Restricted Use: NO  
Funding: Responsible Party  
Lat/Long: 37.77180 / -122.2403  
APN: 071-0290-002-00, 71-290-1  
Past Use: MACHINE SHOP, MANUFACTURING - METAL, SHIPYARD - SHIP BUILDING/REPAIR  
Potential COC: 30001, 30013, 30019, 30024  
Confirmed COC: 30019,30024,30001,30013  
Potential Description: SOIL  
Alias Name: Not reported  
Alias Type: Not reported

Completed Info:

Completed Area Name: Not reported  
Completed Sub Area Name: Not reported  
Completed Document Type: Not reported  
Completed Date: Not reported  
Comments: Not reported

Future Area Name: Not reported  
Future Sub Area Name: Not reported  
Future Document Type: Not reported  
Future Due Date: Not reported  
Schedule Area Name: Not reported  
Schedule Sub Area Name: Not reported  
Schedule Document Type: Not reported  
Schedule Due Date: Not reported  
Schedule Revised Date: Not reported

SWEEPS UST:

Status: Not reported  
Comp Number: 31805

Map ID  
Direction  
Distance  
Elevation

MAP FINDINGS

Site

Database(s)

EDR ID Number  
EPA ID Number

**RELIANCE SHEET & STRIP COMPANY (Continued)**

**S101623481**

Number: Not reported  
Board Of Equalization: Not reported  
Referral Date: Not reported  
Action Date: Not reported  
Created Date: Not reported  
Owner Tank Id: Not reported  
SWRCB Tank Id: 01-000-031805-000001  
Tank Status: Not reported  
Capacity: 1  
Active Date: Not reported  
Tank Use: M.V. FUEL  
STG: PRODUCT  
Content: LEADED  
Number Of Tanks: Not reported

**CA FID UST:**

Facility ID: 01000561  
Regulated By: UTKNI  
Regulated ID: 00031805  
Cortese Code: Not reported  
SIC Code: Not reported  
Facility Phone: Not reported  
Mail To: Not reported  
Mailing Address: 2235 CLEMENT AVE  
Mailing Address 2: Not reported  
Mailing City,St,Zip: ALAMEDA 94501  
Contact: Not reported  
Contact Phone: Not reported  
DUNs Number: Not reported  
NPDES Number: Not reported  
EPA ID: Not reported  
Comments: Not reported  
Status: Inactive

**CHMIRS:**

OES Incident Number: 5-0671  
OES notification: 01/27/2005  
OES Date: Not reported  
OES Time: Not reported  
**Date Completed: Not reported**  
Property Use: Not reported  
Agency Id Number: Not reported  
Agency Incident Number: Not reported  
Time Notified: Not reported  
Time Completed: Not reported  
Surrounding Area: Not reported  
Estimated Temperature: Not reported  
Property Management: Not reported  
More Than Two Substances Involved?: Not reported  
Resp Agncy Personel # Of Decontaminated: Not reported  
Responding Agency Personel # Of Injuries: Not reported  
Responding Agency Personel # Of Fatalities: Not reported  
Others Number Of Decontaminated: Not reported  
Others Number Of Injuries: Not reported  
Others Number Of Fatalities: Not reported  
Vehicle Make/year: Not reported

Map ID  
Direction  
Distance  
Elevation

MAP FINDINGS

Site

Database(s)

EDR ID Number  
EPA ID Number

**RELiance SHEET & STRIP COMPANY (Continued)**

**S101623481**

Vehicle License Number:	Not reported
Vehicle State:	Not reported
Vehicle Id Number:	Not reported
CA DOT PUC/ICC Number:	Not reported
Company Name:	Not reported
Reporting Officer Name/ID:	Not reported
Report Date:	Not reported
Facility Telephone:	Not reported
Waterway Involved:	Not reported
Waterway:	San Francisco Bay
Spill Site:	Not reported
Cleanup By:	Unknown
Containment:	Not reported
What Happened:	Not reported
Type:	Not reported
Measure:	Not reported
Other:	Not reported
Date/Time:	Not reported
Year:	2005
Agency:	Region 2 OES
Incident Date:	1/27/200512:00:00 AM
Admin Agency:	Alameda County Environmental Health
Amount:	Not reported
Contained:	Unknown
Site Type:	Ship/Harbor/Port
E Date:	Not reported
Substance:	Vessel
Gallons:	0.000000
Unknown:	0
Substance #2:	Not reported
Substance #3:	Not reported
Evacuations:	0
Number of Injuries:	0
Number of Fatalities:	0
#1 Pipeline:	Not reported
#2 Pipeline:	Not reported
#3 Pipeline:	Not reported
#1 Vessel >= 300 Tons:	Not reported
#2 Vessel >= 300 Tons:	Not reported
#3 Vessel >= 300 Tons:	Not reported
Evacs:	Not reported
Injuries:	Not reported
Fatals:	Not reported
Comments:	Not reported
Description:	Per caller, a vessel is leaking fuel in the Oakland Estuary

**HIST CORTESE:**

Region:	CORTESE
Facility County Code:	1
Reg By:	LTNKA
Reg Id:	01-0429

**NPDES:**

Npdes Number:	CAS000002
Facility Status:	Active

Map ID  
Direction  
Distance  
Elevation

MAP FINDINGS

Site

Database(s)

EDR ID Number  
EPA ID Number

**RELIANCE SHEET & STRIP COMPANY (Continued)**

**S101623481**

Agency Id: 0  
Region: 2  
Regulatory Measure Id: 435031  
Order No: 2009-0009-DWQ  
Regulatory Measure Type: Enrollee  
Place Id: Not reported  
WDID: 2 01C365705  
Program Type: Construction  
Adoption Date Of Regulatory Measure: Not reported  
Effective Date Of Regulatory Measure: 02/21/2013  
Expiration Date Of Regulatory Measure: Not reported  
Termination Date Of Regulatory Measure: Not reported  
Discharge Name: Boatworks LLC  
Discharge Address: PO Box 8685  
Discharge City: Emeryville  
Discharge State: California  
Discharge Zip: 94662  
RECEIVED DATE: Not reported  
PROCESSED DATE: Not reported  
STATUS CODE NAME: Not reported  
STATUS DATE: Not reported  
PLACE SIZE: Not reported  
PLACE SIZE UNIT: Not reported  
FACILITY CONTACT NAME: Not reported  
FACILITY CONTACT TITLE: Not reported  
FACILITY CONTACT PHONE: Not reported  
FACILITY CONTACT PHONE EXT: Not reported  
FACILITY CONTACT EMAIL: Not reported  
OPERATOR NAME: Not reported  
OPERATOR ADDRESS: Not reported  
OPERATOR CITY: Not reported  
OPERATOR STATE: Not reported  
OPERATOR ZIP: Not reported  
OPERATOR CONTACT NAME: Not reported  
OPERATOR CONTACT TITLE: Not reported  
OPERATOR CONTACT PHONE: Not reported  
OPERATOR CONTACT PHONE EXT: Not reported  
OPERATOR CONTACT EMAIL: Not reported  
OPERATOR TYPE: Not reported  
DEVELOPER NAME: Not reported  
DEVELOPER ADDRESS: Not reported  
DEVELOPER CITY: Not reported  
DEVELOPER STATE: Not reported  
DEVELOPER ZIP: Not reported  
DEVELOPER CONTACT NAME: Not reported  
DEVELOPER CONTACT TITLE: Not reported  
CONSTYPE LINEAR UTILITY IND: Not reported  
EMERGENCY PHONE NO: Not reported  
EMERGENCY PHONE EXT: Not reported  
CONSTYPE ABOVE GROUND IND: Not reported  
CONSTYPE BELOW GROUND IND: Not reported  
CONSTYPE CABLE LINE IND: Not reported  
CONSTYPE COMM LINE IND: Not reported  
CONSTYPE COMMERTIAL IND: Not reported  
CONSTYPE ELECTRICAL LINE IND: Not reported  
CONSTYPE GAS LINE IND: Not reported  
CONSTYPE INDUSTRIAL IND: Not reported

Map ID  
Direction  
Distance  
Elevation

MAP FINDINGS

Site

Database(s)

EDR ID Number  
EPA ID Number

**RELIANCE SHEET & STRIP COMPANY (Continued)**

**S101623481**

CONSTYPE OTHER DESCRIPTION:	Not reported
CONSTYPE OTHER IND:	Not reported
CONSTYPE RECONS IND:	Not reported
CONSTYPE RESIDENTIAL IND:	Not reported
CONSTYPE TRANSPORT IND:	Not reported
CONSTYPE UTILITY DESCRIPTION:	Not reported
CONSTYPE UTILITY IND:	Not reported
CONSTYPE WATER SEWER IND:	Not reported
DIR DISCHARGE USWATER IND:	Not reported
RECEIVING WATER NAME:	Not reported
CERTIFIER NAME:	Not reported
CERTIFIER TITLE:	Not reported
CERTIFICATION DATE:	Not reported
PRIMARY SIC:	Not reported
SECONDARY SIC:	Not reported
TERTIARY SIC:	Not reported
Npdes Number:	Not reported
Facility Status:	Not reported
Agency Id:	Not reported
Region:	2
Regulatory Measure Id:	435031
Order No:	Not reported
Regulatory Measure Type:	Construction
Place Id:	Not reported
WDID:	2 01C365705
Program Type:	Not reported
Adoption Date Of Regulatory Measure:	Not reported
Effective Date Of Regulatory Measure:	Not reported
Expiration Date Of Regulatory Measure:	Not reported
Termination Date Of Regulatory Measure:	Not reported
Discharge Name:	Not reported
Discharge Address:	Not reported
Discharge City:	Not reported
Discharge State:	Not reported
Discharge Zip:	Not reported
RECEIVED DATE:	2/20/2013
PROCESSED DATE:	2/21/2013
STATUS CODE NAME:	Active
STATUS DATE:	2/21/2013
PLACE SIZE:	9
PLACE SIZE UNIT:	Acres
FACILITY CONTACT NAME:	Philip Banta
FACILITY CONTACT TITLE:	Principal Architect
FACILITY CONTACT PHONE:	510-654-3255
FACILITY CONTACT PHONE EXT:	212
FACILITY CONTACT EMAIL:	pbanta@bantadesign.com
OPERATOR NAME:	Boatworks LLC
OPERATOR ADDRESS:	PO Box 8685
OPERATOR CITY:	Emeryville
OPERATOR STATE:	California
OPERATOR ZIP:	94662
OPERATOR CONTACT NAME:	Francis Collins
OPERATOR CONTACT TITLE:	Not reported
OPERATOR CONTACT PHONE:	510-653-6871
OPERATOR CONTACT PHONE EXT:	Not reported
OPERATOR CONTACT EMAIL:	ncollins@fdcollins.com



Map ID  
Direction  
Distance  
Elevation

MAP FINDINGS

Site

Database(s)

EDR ID Number  
EPA ID Number

**RELiance SHEET & STRIP COMPANY (Continued)**

**S101623481**

OPERATOR TYPE: Private Business  
DEVELOPER NAME: Boatworks LLC  
DEVELOPER ADDRESS: PO Box 8685  
DEVELOPER CITY: Emeryville  
DEVELOPER STATE: California  
DEVELOPER ZIP: 94662  
DEVELOPER CONTACT NAME: Francis Collins  
DEVELOPER CONTACT TITLE: Not reported  
CONSTYPE LINEAR UTILITY IND: N  
EMERGENCY PHONE NO: 415-298-9461  
EMERGENCY PHONE EXT: Not reported  
CONSTYPE ABOVE GROUND IND: N  
CONSTYPE BELOW GROUND IND: N  
CONSTYPE CABLE LINE IND: N  
CONSTYPE COMM LINE IND: N  
CONSTYPE COMMERTIAL IND: N  
CONSTYPE ELECTRICAL LINE IND: N  
CONSTYPE GAS LINE IND: N  
CONSTYPE INDUSTRIAL IND: N  
CONSTYPE OTHER DESCRIPTION: Not reported  
CONSTYPE OTHER IND: N  
CONSTYPE RECONS IND: Y  
CONSTYPE RESIDENTIAL IND: N  
CONSTYPE TRANSPORT IND: N  
CONSTYPE UTILITY DESCRIPTION: Not reported  
CONSTYPE UTILITY IND: N  
CONSTYPE WATER SEWER IND: N  
DIR DISCHARGE USWATER IND: Y  
RECEIVING WATER NAME: Not reported  
CERTIFIER NAME: Francis Collins  
CERTIFIER TITLE: Not reported  
CERTIFICATION DATE: 20-FEB-13  
PRIMARY SIC: Not reported  
SECONDARY SIC: Not reported  
TERTIARY SIC: Not reported

V107  
North  
1/4-1/2  
0.410 mi.  
2166 ft.

**UNKNOWN**  
**2235 CLEMENT AVENUE**  
**ALAMEDA, CA 92405**

**Site 6 of 7 in cluster V**

**Notify 65 S100179085**  
**N/A**

**Relative:**  
**Lower**

NOTIFY 65:  
Date Reported: Not reported  
Staff Initials: Not reported  
Board File Number: Not reported  
Facility Type: Not reported  
Discharge Date: Not reported  
Issue Date: Not reported  
Incident Description: Not reported

**Actual:**  
**15 ft.**

MAP FINDINGS

Map ID  
Direction  
Distance  
Elevation

Site

Database(s)

EDR ID Number  
EPA ID Number

**U108**      **ALLIED ENGINEERING PRODUCT CORP**  
**NNE**        **2421 BLANDING AVE**  
**1/4-1/2**     **ALAMEDA, CA**  
**0.412 mi.**  
**2176 ft.**     **Site 3 of 4 in cluster U**

**SLIC**    **S100929246**  
**N/A**

**Relative:**      SLIC REG 2:  
**Lower**            Region:            2  
                       Facility ID:        SLT2O00313  
**Actual:**        Facility Status:    Leak being confirmed  
**12 ft.**            Date Closed:        Not reported  
                       Local Case #:      Not reported  
                       How Discovered:   Not reported  
                       Leak Cause:        Not reported  
                       Leak Source:       Not reported  
                       Date Confirmed:   Not reported  
                       Date Prelim Site Assmnt Workplan Submitted: Not reported  
                       Date Preliminary Site Assessment Began:    Not reported  
                       Date Pollution Characterization Began:       Not reported  
                       Date Remediation Plan Submitted:            Not reported  
                       Date Remedial Action Underway:              Not reported  
                       Date Post Remedial Action Monitoring Began: Not reported

**U109**      **ALLIED ENGINEERING CORPORATION**  
**NNE**        **2421 BLANDING AVE**  
**1/4-1/2**     **ALAMEDA, CA 94501**  
**0.412 mi.**  
**2176 ft.**     **Site 4 of 4 in cluster U**

**LUST**    **S108197291**  
**SLIC**     **N/A**  
**Alameda County CS**  
**NPDES**

**Relative:**      LUST:  
**Lower**            Region:            STATE  
                       Global Id:         T06019716048  
**Actual:**        Latitude:           37.770408  
**12 ft.**            Longitude:          -122.236409  
                       Case Type:         LUST Cleanup Site  
                       Status:             Open - Site Assessment  
                       Status Date:        07/18/2007  
                       Lead Agency:       ALAMEDA COUNTY LOP  
                       Case Worker:       KLD  
                       Local Agency:      ALAMEDA COUNTY LOP  
                       RB Case Number:   NA  
                       LOC Case Number: RO0002601  
                       File Location:     All Files are on GeoTracker or in the Local Agency Database  
                       Potential Media Affect: Other Groundwater (uses other than drinking water)  
                       Potential Contaminants of Concern: Chromium, Lead, Nickel, Gasoline  
                       Site History:        In January 2004 one USTs was removed and confirmation soil samples detected significantly elevated levels of hydrocarbon contamination in soil. In March 2007, additional site characterization was completed to evaluate impacts to soil and groundwater; significantly elevated levels of hydrocarbon and heavy metals were detected in soil and groundwater. The site is adjacent to the Oakland Estuary, which is a sensitive aquatic habitat and remedial action is proposed

Click here to access the California GeoTracker records for this facility:

**Contact:**  
 Global Id:            T06019716048  
 Contact Type:        Local Agency Caseworker  
 Contact Name:        KAREL DETTERMAN  
 Organization Name:   ALAMEDA COUNTY LOP

Map ID  
Direction  
Distance  
Elevation

MAP FINDINGS

Site

Database(s)

EDR ID Number  
EPA ID Number

**ALLIED ENGINEERING CORPORATION (Continued)**

**S108197291**

Address: 1131 Harbor Bay Parkway  
City: ALAMEDA  
Email: karel.detterman@acgov.org  
Phone Number: 5105676708

Status History:

Global Id: T06019716048  
Status: Open - Case Begin Date  
Status Date: 01/07/2004

Global Id: T06019716048  
Status: Open - Site Assessment  
Status Date: 01/16/2004

Global Id: T06019716048  
Status: Open - Site Assessment  
Status Date: 07/18/2007

Regulatory Activities:

Global Id: T06019716048  
Action Type: ENFORCEMENT  
Date: 05/15/2013  
Action: File review

Global Id: T06019716048  
Action Type: RESPONSE  
Date: 12/14/2013  
Action: Monitoring Report - Semi-Annually

Global Id: T06019716048  
Action Type: RESPONSE  
Date: 03/17/2015  
Action: Other Report / Document

Global Id: T06019716048  
Action Type: RESPONSE  
Date: 12/15/2012  
Action: Monitoring Report - Semi-Annually

Global Id: T06019716048  
Action Type: Other  
Date: 01/07/2004  
Action: Leak Stopped

Global Id: T06019716048  
Action Type: ENFORCEMENT  
Date: 09/11/2014  
Action: Staff Letter - #20140911

Global Id: T06019716048  
Action Type: ENFORCEMENT  
Date: 07/24/2009  
Action: Staff Letter

Global Id: T06019716048  
Action Type: ENFORCEMENT

Map ID  
Direction  
Distance  
Elevation

MAP FINDINGS

Site

Database(s)

EDR ID Number  
EPA ID Number

**ALLIED ENGINEERING CORPORATION (Continued)**

**S108197291**

Date: 05/10/2012  
Action: File review

Global Id: T06019716048  
Action Type: RESPONSE  
Date: 12/15/2012  
Action: Monitoring Report - Semi-Annually

Global Id: T06019716048  
Action Type: RESPONSE  
Date: 12/15/2012  
Action: Monitoring Report - Semi-Annually

Global Id: T06019716048  
Action Type: Other  
Date: 01/07/2004  
Action: Leak Discovery

Global Id: T06019716048  
Action Type: ENFORCEMENT  
Date: 11/13/2008  
Action: Technical Correspondence / Assistance / Other - #20081113

Global Id: T06019716048  
Action Type: RESPONSE  
Date: 09/30/2014  
Action: Other Report / Document

Global Id: T06019716048  
Action Type: REMEDIATION  
Date: 01/07/2004  
Action: Excavation

Global Id: T06019716048  
Action Type: ENFORCEMENT  
Date: 07/23/2007  
Action: \* No Action - #20072307

Global Id: T06019716048  
Action Type: Other  
Date: 01/15/2004  
Action: Leak Reported

Global Id: T06019716048  
Action Type: ENFORCEMENT  
Date: 04/21/2015  
Action: Notice of Responsibility - #2015-04-21

Global Id: T06019716048  
Action Type: RESPONSE  
Date: 03/17/2015  
Action: Other Report / Document

Global Id: T06019716048  
Action Type: RESPONSE  
Date: 04/20/2015  
Action: Soil and Water Investigation Report

Map ID  
Direction  
Distance  
Elevation

MAP FINDINGS

Site

Database(s)

EDR ID Number  
EPA ID Number

**ALLIED ENGINEERING CORPORATION (Continued)**

**S108197291**

Global Id: T06019716048  
Action Type: ENFORCEMENT  
Date: 02/24/2015  
Action: Staff Letter - #20150224

Global Id: T06019716048  
Action Type: ENFORCEMENT  
Date: 04/10/2015  
Action: Staff Letter - #20150410

Global Id: T06019716048  
Action Type: RESPONSE  
Date: 10/15/2007  
Action: Soil and Water Investigation Workplan

Global Id: T06019716048  
Action Type: ENFORCEMENT  
Date: 12/16/2013  
Action: Staff Letter - #20131216

**SLIC:**

Region: STATE  
**Facility Status: Open - Site Assessment**  
Status Date: 05/05/2015  
Global Id: SLT2O00313  
Lead Agency: SAN FRANCISCO BAY RWQCB (REGION 2)  
Lead Agency Case Number: Not reported  
Latitude: 37.770291  
Longitude: -122.236355  
Case Type: Cleanup Program Site  
Case Worker: CSF  
Local Agency: Not reported  
RB Case Number: 01S0055  
File Location: Not reported  
Potential Media Affected: Not reported  
Potential Contaminants of Concern: Not reported  
Site History: Not reported

[Click here to access the California GeoTracker records for this facility:](#)

**Alameda County CS:**

Status: Leak Confirmation  
Record Id: RO0002601  
PE: 5602  
Facility Status: Leak Confirmation

Status: Pollution Characterization  
Record Id: RO0002601  
PE: 5602  
Facility Status: Pollution Charaterization

**NPDES:**

Npdes Number: CAS000001  
Facility Status: Terminated  
Agency Id: 0

Map ID  
Direction  
Distance  
Elevation

MAP FINDINGS

Site

Database(s)

EDR ID Number  
EPA ID Number

**ALLIED ENGINEERING CORPORATION (Continued)**

**S108197291**

Region: 2  
Regulatory Measure Id: 433649  
Order No: 97-03-DWQ  
Regulatory Measure Type: Enrollee  
Place Id: Not reported  
WDID: 2 011023987  
Program Type: Industrial  
Adoption Date Of Regulatory Measure: Not reported  
Effective Date Of Regulatory Measure: 12/21/2012  
Expiration Date Of Regulatory Measure: Not reported  
Termination Date Of Regulatory Measure: 04/23/2014  
Discharge Name: Allied Engineering  
Discharge Address: 2421 Blanding Ave  
Discharge City: Alameda  
Discharge State: California  
Discharge Zip: 94501  
RECEIVED DATE: Not reported  
PROCESSED DATE: Not reported  
STATUS CODE NAME: Not reported  
STATUS DATE: Not reported  
PLACE SIZE: Not reported  
PLACE SIZE UNIT: Not reported  
FACILITY CONTACT NAME: Not reported  
FACILITY CONTACT TITLE: Not reported  
FACILITY CONTACT PHONE: Not reported  
FACILITY CONTACT PHONE EXT: Not reported  
FACILITY CONTACT EMAIL: Not reported  
OPERATOR NAME: Not reported  
OPERATOR ADDRESS: Not reported  
OPERATOR CITY: Not reported  
OPERATOR STATE: Not reported  
OPERATOR ZIP: Not reported  
OPERATOR CONTACT NAME: Not reported  
OPERATOR CONTACT TITLE: Not reported  
OPERATOR CONTACT PHONE: Not reported  
OPERATOR CONTACT PHONE EXT: Not reported  
OPERATOR CONTACT EMAIL: Not reported  
OPERATOR TYPE: Not reported  
DEVELOPER NAME: Not reported  
DEVELOPER ADDRESS: Not reported  
DEVELOPER CITY: Not reported  
DEVELOPER STATE: Not reported  
DEVELOPER ZIP: Not reported  
DEVELOPER CONTACT NAME: Not reported  
DEVELOPER CONTACT TITLE: Not reported  
CONSTYPE LINEAR UTILITY IND: Not reported  
EMERGENCY PHONE NO: Not reported  
EMERGENCY PHONE EXT: Not reported  
CONSTYPE ABOVE GROUND IND: Not reported  
CONSTYPE BELOW GROUND IND: Not reported  
CONSTYPE CABLE LINE IND: Not reported  
CONSTYPE COMM LINE IND: Not reported  
CONSTYPE COMMERTIAL IND: Not reported  
CONSTYPE ELECTRICAL LINE IND: Not reported  
CONSTYPE GAS LINE IND: Not reported  
CONSTYPE INDUSTRIAL IND: Not reported  
CONSTYPE OTHER DESRIPTION: Not reported

Map ID  
Direction  
Distance  
Elevation

MAP FINDINGS

Site

Database(s)

EDR ID Number  
EPA ID Number

**ALLIED ENGINEERING CORPORATION (Continued)**

**S108197291**

CONSTYPE OTHER IND:	Not reported
CONSTYPE RECONS IND:	Not reported
CONSTYPE RESIDENTIAL IND:	Not reported
CONSTYPE TRANSPORT IND:	Not reported
CONSTYPE UTILITY DESCRIPTION:	Not reported
CONSTYPE UTILITY IND:	Not reported
CONSTYPE WATER SEWER IND:	Not reported
DIR DISCHARGE USWATER IND:	Not reported
RECEIVING WATER NAME:	Not reported
CERTIFIER NAME:	Not reported
CERTIFIER TITLE:	Not reported
CERTIFICATION DATE:	Not reported
PRIMARY SIC:	Not reported
SECONDARY SIC:	Not reported
TERTIARY SIC:	Not reported
Npdes Number:	Not reported
Facility Status:	Not reported
Agency Id:	Not reported
Region:	2
Regulatory Measure Id:	433649
Order No:	Not reported
Regulatory Measure Type:	Industrial
Place Id:	Not reported
WDID:	2 011023987
Program Type:	Not reported
Adoption Date Of Regulatory Measure:	Not reported
Effective Date Of Regulatory Measure:	Not reported
Expiration Date Of Regulatory Measure:	Not reported
Termination Date Of Regulatory Measure:	4/23/2014
Discharge Name:	Not reported
Discharge Address:	Not reported
Discharge City:	Not reported
Discharge State:	Not reported
Discharge Zip:	Not reported
RECEIVED DATE:	12/21/2012
PROCESSED DATE:	12/21/2012
STATUS CODE NAME:	Terminated
STATUS DATE:	7/2/2014
PLACE SIZE:	300000
PLACE SIZE UNIT:	SqFt
FACILITY CONTACT NAME:	Dave Belcher
FACILITY CONTACT TITLE:	Not reported
FACILITY CONTACT PHONE:	510-522-1500
FACILITY CONTACT PHONE EXT:	Not reported
FACILITY CONTACT EMAIL:	Not reported
OPERATOR NAME:	Allied Engineering
OPERATOR ADDRESS:	2421 Blanding Ave
OPERATOR CITY:	Alameda
OPERATOR STATE:	California
OPERATOR ZIP:	94501
OPERATOR CONTACT NAME:	Dave Belcher
OPERATOR CONTACT TITLE:	Not reported
OPERATOR CONTACT PHONE:	510-522-1500
OPERATOR CONTACT PHONE EXT:	Not reported
OPERATOR CONTACT EMAIL:	Not reported
OPERATOR TYPE:	Private Business

Map ID  
 Direction  
 Distance  
 Elevation

MAP FINDINGS

Site

Database(s)

EDR ID Number  
 EPA ID Number

**ALLIED ENGINEERING CORPORATION (Continued)**

**S108197291**

DEVELOPER NAME:	Not reported
DEVELOPER ADDRESS:	Not reported
DEVELOPER CITY:	Not reported
DEVELOPER STATE:	California
DEVELOPER ZIP:	Not reported
DEVELOPER CONTACT NAME:	Not reported
DEVELOPER CONTACT TITLE:	Not reported
CONSTYPE LINEAR UTILITY IND:	Not reported
EMERGENCY PHONE NO:	Not reported
EMERGENCY PHONE EXT:	Not reported
CONSTYPE ABOVE GROUND IND:	Not reported
CONSTYPE BELOW GROUND IND:	Not reported
CONSTYPE CABLE LINE IND:	Not reported
CONSTYPE COMM LINE IND:	Not reported
CONSTYPE COMMERCIAL IND:	Not reported
CONSTYPE ELECTRICAL LINE IND:	Not reported
CONSTYPE GAS LINE IND:	Not reported
CONSTYPE INDUSTRIAL IND:	Not reported
CONSTYPE OTHER DESCRIPTION:	Not reported
CONSTYPE OTHER IND:	Not reported
CONSTYPE RECONS IND:	Not reported
CONSTYPE RESIDENTIAL IND:	Not reported
CONSTYPE TRANSPORT IND:	Not reported
CONSTYPE UTILITY DESCRIPTION:	Not reported
CONSTYPE UTILITY IND:	Not reported
CONSTYPE WATER SEWER IND:	Not reported
DIR DISCHARGE USWATER IND:	N
RECEIVING WATER NAME:	Alameda Estuary
CERTIFIER NAME:	Not reported
CERTIFIER TITLE:	Not reported
CERTIFICATION DATE:	Not reported
PRIMARY SIC:	3599-Industrial and Commercial Machinery and Equipment, NEC
SECONDARY SIC:	Not reported
TERTIARY SIC:	Not reported

**W110**  
**NE**  
**1/4-1/2**  
**0.413 mi.**  
**2180 ft.**

**FIRST SAMOAN CONGREGATIONAL CHURCH**  
**2526 BLANDING AVE**  
**ALAMEDA, CA 94501**  
**Site 2 of 4 in cluster W**

**LUST** **S105031175**  
**Alameda County CS** **N/A**

**Relative:**  
**Lower**  
  
**Actual:**  
**12 ft.**

**LUST:**

Region:	STATE
Global Id:	T0600194031
Latitude:	37.7691418
Longitude:	-122.2347227
Case Type:	LUST Cleanup Site
Status:	Completed - Case Closed
Status Date:	04/10/2001
Lead Agency:	ALAMEDA COUNTY LOP
Case Worker:	Not reported
Local Agency:	Not reported
RB Case Number:	01-2521
LOC Case Number:	RO0000181
File Location:	All Files are on GeoTracker or in the Local Agency Database
Potential Media Affect:	Soil
Potential Contaminants of Concern:	Kerosene
Site History:	Not reported



Map ID  
Direction  
Distance  
Elevation

MAP FINDINGS

Site

Database(s)

EDR ID Number  
EPA ID Number

**FIRST SAMOAN CONGREGATIONAL CHURCH (Continued)**

**S105031175**

[Click here to access the California GeoTracker records for this facility:](#)

**Contact:**

Global Id: T0600194031  
Contact Type: Regional Board Caseworker  
Contact Name: Cherie McCaulou  
Organization Name: SAN FRANCISCO BAY RWQCB (REGION 2)  
Address: 1515 CLAY STREET, SUITE 1400  
City: OAKLAND  
Email: cmccaulou@waterboards.ca.gov  
Phone Number: Not reported

**Status History:**

Global Id: T0600194031  
Status: Completed - Case Closed  
Status Date: 04/10/2001

Global Id: T0600194031  
Status: Open - Case Begin Date  
Status Date: 08/29/2000

**Regulatory Activities:**

Global Id: T0600194031  
Action Type: Other  
Date: 08/31/2000  
Action: Leak Reported

Global Id: T0600194031  
Action Type: REMEDIATION  
Date: 09/09/9999  
Action: Excavation

**LUST REG 2:**

Region: 2  
Facility Id: 01-2521  
Facility Status: Case Closed  
Case Number: 6692  
How Discovered: Tank Closure  
Leak Cause: UNK  
Leak Source: UNK  
Date Leak Confirmed: 10/6/2000  
Oversight Program: LUST  
Prelim. Site Assessment Workplan Submitted: Not reported  
Preliminary Site Assessment Began: Not reported  
Pollution Characterization Began: Not reported  
Pollution Remediation Plan Submitted: Not reported  
Date Remediation Action Underway: Not reported  
Date Post Remedial Action Monitoring Began: Not reported

**Alameda County CS:**

Status: Case Closed  
Record Id: RO0000181  
PE: 5602  
Facility Status: Case Closed

Map ID  
 Direction  
 Distance  
 Elevation

MAP FINDINGS

Site

Database(s)

EDR ID Number  
 EPA ID Number

**W111**      **CLAMP SWING**  
**NE**        **2515 BLANDING AVE**  
**1/4-1/2**    **ALAMEDA, CA 94501**  
**0.416 mi.**  
**2195 ft.**    **Site 3 of 4 in cluster W**

**LUST**    **S105870730**  
**Alameda County CS**    **N/A**

**Relative:**  
**Lower**

LUST:

**Actual:**  
**11 ft.**

Region: STATE  
 Global Id: T06019714517  
 Latitude: 37.769755  
 Longitude: -122.235307  
 Case Type: LUST Cleanup Site  
 Status: Completed - Case Closed  
 Status Date: 06/26/2013  
 Lead Agency: ALAMEDA COUNTY LOP  
 Case Worker: KLD  
 Local Agency: ALAMEDA COUNTY LOP  
 RB Case Number: NA  
 LOC Case Number: RO0002513  
 File Location: All Files are on GeoTracker or in the Local Agency Database  
 Potential Media Affect: Other Groundwater (uses other than drinking water)  
 Potential Contaminants of Concern: Heating Oil / Fuel Oil  
 Site History: The site is currently developed as a mixed-use commercial/residential development and is located at the corner of Blanding Avenue and Everett Street in Alameda, California. Surrounding property use is mixed commercial and residential. The site was reportedly operated as a light manufacturing plant until 1998 and was then remodeled to its current use. September 12, 2002 - UST removal and Overexcavation #1 - a 300 gallon gasoline underground storage tank (UST) was removed from beneath the sidewalk along Everett Street. Approximately 50 gallons of residual leaded gasoline and tank rinsate liquid was removed from the tank prior to extraction. There were no visible holes in the tank, but odor and visual evidence of contamination was noted in the stockpiled overburden soil and soil beneath the tank. The tank pit was overexcavated to 8 feet bgs to remove contaminated soil, which was added to the stockpile. After completion of the first overexcavation, one soil sample was collected at 8 feet bgs from beneath the former tank and detected 0.579 parts per million (ppm) Total Petroleum Hydrocarbons as gasoline (TPHg). Additionally, one four-point composite sample was collected from stockpiled soil and contained 50.1 ppm TPHg and 22.9 ppm lead. Fuel oxygenates were not detected. No groundwater was encountered during the September 12, 2002 over-excavation activities. Upon completion of the confirmation sampling, the tank pit was lined with plastic, the overburden stockpile and additional clean soil was used to backfill the tank pit, and the area was repaved. Approximately 9.3 tons of contaminated overexcavated soil was disposed of as non-hazardous waste at a landfill. November 27, 2002 - Overexcavation #2 - The former UST pit was re-excavated and one soil and one grab groundwater sample were collected at 4.5 feet bgs. Analysis of the soil sample from the north sidewall of the re-excavation just above the groundwater interface detected up to 1,450 ppm TPHg. Analyzed grab groundwater from the excavation detected 890 parts per billion (ppb) TPHg. Fuel oxygenates were not detected in the soil or groundwater samples. The groundwater interface was observed at approximately 4.5 feet bgs. The excavation was left open, covered with plywood, and fenced off pending receipt of sample results. January 3, 2003 - Overexcavation #3 Additional excavation of contaminated soil was performed and two soil samples and one groundwater sample were collected. Analysis of one soil

Map ID  
Direction  
Distance  
Elevation

MAP FINDINGS

Site

Database(s)

EDR ID Number  
EPA ID Number

**CLAMP SWING (Continued)**

**S105870730**

sample collected from the east sidewall of the excavation at six feet below ground surface (feet bgs) detected 9.16 ppm TPHg and 105 ppm Total Petroleum Hydrocarbons as diesel (TPHd). The second soil sample was collected at ten feet bgs from the north wall and petroleum hydrocarbons were not detected. Up to 8,910 ppb TPHg and 22,200 ppb TPHd were detected in an excavation grab groundwater sample. The second and third overexcavation events generated an additional 10.01 tons of soil which was disposed off off-site as non-hazardous waste at a landfill. Five soil borings (B-1 through B-5) were installed in November 2006. The borings were placed on three sides of the former UST pit excavation and were 10 feet to 50 feet away from the tank excavation. Soil samples collected from each boring at approximately four feet bgs at the groundwater interface detected up to 12 ppm TPHd, 0.0075 ppm tertiary butyl alcohol (TBA), and 2.46 ppm lead. Groundwater samples were collected between four and fifteen feet bgs. Up to 8,500 ppb TPHD was detected in a grab groundwater sample from boring B-4, which is located approximately ten feet southwest of the former UST; TPHg or BTEX were not detected in any of the groundwater samples.

[Click here to access the California GeoTracker records for this facility:](#)

**Contact:**

Global Id: T06019714517  
Contact Type: Local Agency Caseworker  
Contact Name: KAREL DETTERMAN  
Organization Name: ALAMEDA COUNTY LOP  
Address: 1131 Harbor Bay Parkway  
City: ALAMEDA  
Email: karel.detterman@acgov.org  
Phone Number: 5105676708

**Status History:**

Global Id: T06019714517  
Status: Completed - Case Closed  
Status Date: 06/26/2013

Global Id: T06019714517  
Status: Open - Case Begin Date  
Status Date: 09/12/2002

Global Id: T06019714517  
Status: Open - Eligible for Closure  
Status Date: 01/28/2013

Global Id: T06019714517  
Status: Open - Site Assessment  
Status Date: 09/12/2002

Global Id: T06019714517  
Status: Open - Site Assessment  
Status Date: 04/04/2003

**Regulatory Activities:**

Global Id: T06019714517  
Action Type: ENFORCEMENT  
Date: 07/24/2009

Map ID  
Direction  
Distance  
Elevation

MAP FINDINGS

Site

Database(s)

EDR ID Number  
EPA ID Number

**CLAMP SWING (Continued)**

**S105870730**

Action:	Notice of Violation
Global Id:	T06019714517
Action Type:	Other
Date:	09/12/2002
Action:	Leak Stopped
Global Id:	T06019714517
Action Type:	RESPONSE
Date:	08/10/2009
Action:	Electronic Reporting Submittal Due
Global Id:	T06019714517
Action Type:	ENFORCEMENT
Date:	06/26/2013
Action:	Closure/No Further Action Letter - #20130626
Global Id:	T06019714517
Action Type:	Other
Date:	09/12/2002
Action:	Leak Discovery
Global Id:	T06019714517
Action Type:	REMEDIATION
Date:	09/12/2002
Action:	Other (Use Description Field)
Global Id:	T06019714517
Action Type:	ENFORCEMENT
Date:	09/14/2004
Action:	Staff Letter - #1
Global Id:	T06019714517
Action Type:	Other
Date:	09/12/2002
Action:	Leak Reported
Global Id:	T06019714517
Action Type:	ENFORCEMENT
Date:	07/24/2009
Action:	Staff Letter
Global Id:	T06019714517
Action Type:	ENFORCEMENT
Date:	05/07/2012
Action:	File review
Global Id:	T06019714517
Action Type:	ENFORCEMENT
Date:	06/26/2013
Action:	Closure/No Further Action Letter - #20130626
Global Id:	T06019714517
Action Type:	ENFORCEMENT
Date:	07/03/2008
Action:	Technical Correspondence / Assistance / Other - #20080703

Map ID  
Direction  
Distance  
Elevation

MAP FINDINGS

Site

Database(s)

EDR ID Number  
EPA ID Number

**CLAMP SWING (Continued)**

**S105870730**

Global Id: T06019714517  
Action Type: ENFORCEMENT  
Date: 02/16/2011  
Action: Notice of Violation - #20110216

Alameda County CS:

Status: Leak Confirmation  
Record Id: RO0002513  
PE: 5602  
Facility Status: Leak Confirmation

Status: Pollution Characterization  
Record Id: RO0002513  
PE: 5602  
Facility Status: Pollution Charaterization

Status: Case Closed  
Record Id: RO0002513  
PE: 5602  
Facility Status: Case Closed

**W112  
NE  
1/4-1/2  
0.422 mi.  
2228 ft.**

**STONE BOAT YARD  
2517 BLANDING AVE  
ALAMEDA, CA 94501**

**LUST S109284040  
Alameda County CS N/A**

**Site 4 of 4 in cluster W**

**Relative:  
Lower**

LUST:

Region: STATE  
Global Id: T0600135924  
Latitude: 37.769738  
Longitude: -122.234777  
Case Type: LUST Cleanup Site  
Status: Completed - Case Closed  
Status Date: 11/30/2005  
Lead Agency: ALAMEDA COUNTY LOP  
Case Worker: JTW  
Local Agency: ALAMEDA COUNTY LOP  
RB Case Number: NA  
LOC Case Number: RO0002861  
File Location: All Files are on GeoTracker or in the Local Agency Database  
Potential Media Affect: Other Groundwater (uses other than drinking water)  
Potential Contaminants of Concern: Diesel, Gasoline, Lead, Chromium, Copper  
Site History: Not reported

**Actual:  
11 ft.**

Click here to access the California GeoTracker records for this facility:

Contact:

Global Id: T0600135924  
Contact Type: Local Agency Caseworker  
Contact Name: Jerry Wickham  
Organization Name: ALAMEDA COUNTY LOP  
Address: 1131 Harbor Bay Parkway  
City: Alameda  
Email: jerry.wickham@acgov.org  
Phone Number: 5105676791

Map ID  
Direction  
Distance  
Elevation

MAP FINDINGS

Site

Database(s)

EDR ID Number  
EPA ID Number

**STONE BOAT YARD (Continued)**

**S109284040**

Global Id: T0600135924  
Contact Type: Regional Board Caseworker  
Contact Name: Cherie McCaulou  
Organization Name: SAN FRANCISCO BAY RWQCB (REGION 2)  
Address: 1515 CLAY STREET, SUITE 1400  
City: OAKLAND  
Email: cmccaulou@waterboards.ca.gov  
Phone Number: Not reported

Status History:

Global Id: T0600135924  
Status: Completed - Case Closed  
Status Date: 11/30/2005

Global Id: T0600135924  
Status: Open - Case Begin Date  
Status Date: 11/02/2004

Global Id: T0600135924  
Status: Open - Remediation  
Status Date: 02/12/2005

Global Id: T0600135924  
Status: Open - Site Assessment  
Status Date: 02/02/2005

Regulatory Activities:

Global Id: T0600135924  
Action Type: Other  
Date: 11/02/2004  
Action: Leak Discovery

Global Id: T0600135924  
Action Type: Other  
Date: 11/18/2004  
Action: Leak Reported

Global Id: T0600135924  
Action Type: REMEDIATION  
Date: 09/09/9999  
Action: Not reported

Global Id: T0600135924  
Action Type: ENFORCEMENT  
Date: 11/30/2005  
Action: Closure/No Further Action Letter - #20051130

Alameda County CS:

Status: Pollution Characterization  
Record Id: RO0002861  
PE: 5502  
Facility Status: Pollution Characterization

Status: Remedial Action Underway  
Record Id: RO0002861

Map ID  
Direction  
Distance  
Elevation

MAP FINDINGS

Site

Database(s)

EDR ID Number  
EPA ID Number

**STONE BOAT YARD (Continued)**

**S109284040**

PE: 5502  
Facility Status: Remedial Action Underway

Status: Case Closed  
Record Id: RO0002861  
PE: 5502  
Facility Status: Case Closed

V113  
North  
1/4-1/2  
0.435 mi.  
2297 ft.

**FOX PROPERTY**  
**2229 CLEMENT AVE**  
**ALAMEDA, CA**  
**Site 7 of 7 in cluster V**

**SLIC S101641239**  
**N/A**

**Relative:**  
**Lower**

SLIC REG 2:  
Region: 2  
Facility ID: 01S0274  
Facility Status: Leak being confirmed  
Date Closed: Not reported  
Local Case #: Not reported  
How Discovered: Not reported  
Leak Cause: Not reported  
Leak Source: Not reported  
Date Confirmed: Not reported  
Date Prelim Site Assmnt Workplan Submitted: Not reported  
Date Preliminary Site Assessment Began: Not reported  
Date Pollution Characterization Began: Not reported  
Date Remediation Plan Submitted: Not reported  
Date Remedial Action Underway: Not reported  
Date Post Remedial Action Monitoring Began: Not reported

**Actual:**  
**14 ft.**

114  
ENE  
1/4-1/2  
0.438 mi.  
2310 ft.

**ALPHA BETA**  
**2691 BLANDING**  
**ALAMEDA, CA 94501**

**HIST CORTESE S100223508**  
**N/A**

**Relative:**  
**Lower**

HIST CORTESE:  
Region: CORTESE  
Facility County Code: 1  
Reg By: LTNKA  
Reg Id: 01-0066

**Actual:**  
**13 ft.**

X115  
North  
1/4-1/2  
0.450 mi.  
2375 ft.

**PARK ST LANDING**  
**2301 BLANDING**  
**ALAMEDA, CA 94501**  
**Site 1 of 2 in cluster X**

**LUST S102434979**  
**HIST CORTESE N/A**

**Relative:**  
**Lower**

LUST:  
Region: STATE  
Global Id: T0600101574  
Latitude: 37.7709861237108  
Longitude: -122.237813472748  
Case Type: LUST Cleanup Site

**Actual:**  
**12 ft.**

Map ID  
Direction  
Distance  
Elevation

MAP FINDINGS

Site

Database(s)

EDR ID Number  
EPA ID Number

**PARK ST LANDING (Continued)**

**S102434979**

Status: Completed - Case Closed  
Status Date: 10/31/2001  
Lead Agency: ALAMEDA COUNTY LOP  
Case Worker: Not reported  
Local Agency: Not reported  
RB Case Number: 01-1703  
LOC Case Number: 3951  
File Location: Not reported  
Potential Media Affect: Not reported  
Potential Contaminants of Concern: Waste Oil / Motor / Hydraulic / Lubricating  
Site History: Not reported

[Click here to access the California GeoTracker records for this facility:](#)

Status History:

Global Id: T0600101574  
Status: Completed - Case Closed  
Status Date: 10/31/2001

Global Id: T0600101574  
Status: Open - Case Begin Date  
Status Date: 06/25/1990

Global Id: T0600101574  
Status: Open - Site Assessment  
Status Date: 06/25/1990

Regulatory Activities:

Global Id: T0600101574  
Action Type: ENFORCEMENT  
Date: 10/31/2001  
Action: Technical Correspondence / Assistance / Other - #20011031

Global Id: T0600101574  
Action Type: Other  
Date: 06/25/1990  
Action: Leak Discovery

Global Id: T0600101574  
Action Type: Other  
Date: 06/25/1990  
Action: Leak Reported

Global Id: T0600101574  
Action Type: Other  
Date: 06/25/1990  
Action: Leak Stopped

HIST CORTESE:

Region: CORTESE  
Facility County Code: 1  
Reg By: LTNKA  
Reg Id: 01-1703



Map ID  
Direction  
Distance  
Elevation

MAP FINDINGS

Site

Database(s)

EDR ID Number  
EPA ID Number

X116  
North  
1/4-1/2  
0.450 mi.  
2375 ft.

**PARK STREET LANDING**  
**2301-2337 BLANDING AVE**  
**ALAMEDA, CA 94501**

**SLIC**  
**Alameda County CS**

**S108246039**  
**N/A**

**Site 2 of 2 in cluster X**

**Relative:**  
**Lower**

SLIC:

Region:

STATE

**Facility Status:**

**Open - Site Assessment**

**Actual:**  
**12 ft.**

Status Date:

05/13/1995

Global Id:

T06019744728

Lead Agency:

ALAMEDA COUNTY LOP

Lead Agency Case Number:

RO0002466

Latitude:

37.7716306596037

Longitude:

-122.238607406616

Case Type:

Cleanup Program Site

Case Worker:

JTW

Local Agency:

ALAMEDA COUNTY LOP

RB Case Number:

NA

File Location:

All Files are on GeoTracker or in the Local Agency Database

Potential Media Affected:

Other Groundwater (uses other than drinking water)

Potential Contaminants of Concern:

Gasoline

Site History:

The site is currently occupied by three large commercial buildings, which are used for office, retail, and storage space, and identified as Park Street Landing at 2307-2337 Blanding Avenue. From at least 1930 until approximately 1961, the northwestern portion of the site was occupied by a petroleum bulk plant operated by Signal Oil & Gas Company. Former bulk plant facilities consisted of one large and seven smaller gasoline aboveground storage tanks (ASTs) within concrete secondary containment, underground piping, an office building. Between 1957 and 1963, the buildings at the site were reportedly removed; it is assumed that the ASTs and piping were also removed at this time. In a 1965 aerial photograph, all the bulk plant facilities appear to have been removed and the majority of the site appears occupied by a construction materials yard with several small structures. Several additional structures also appear present in the southeast portion of the site. From 1973 to 1983, the northwestern portion of the site reportedly was used as a construction yard and for boat repair activities; and the southeastern portion was occupied by a restaurant, paved parking area, and a possible automobile sales lot. In 1987, the site was redeveloped with the current configuration. e building, a loading rack, and a small structure containing gasoline pumps. In February 1995, a soil and groundwater investigation conducted at the site detected petroleum hydrocarbons in soil and groundwater. Various site investigations were conducted between 1998 and 2012. A Draft Corrective Action Plan that recommended completion of a tidal survey was submitted in August 2011. ACEH concurred with conducting the tidal survey but did not concur with the Draft Corrective Action Plan. The tidal survey has been completed and the results are currently under review.

[Click here to access the California GeoTracker records for this facility:](#)

Alameda County CS:

Status: Leak Confirmation

Record Id: RO0002466

PE: 5502

Facility Status: Leak Confirmation

Map ID  
Direction  
Distance  
Elevation

MAP FINDINGS

Site

Database(s)

EDR ID Number  
EPA ID Number

**PARK STREET LANDING (Continued)**

**S108246039**

Status: Pollution Characterization  
Record Id: RO0002466  
PE: 5502  
Facility Status: Pollution Characterization

117  
SE  
1/4-1/2  
0.462 mi.  
2438 ft.

**ALAMEDA MOUND STREET UST  
1380 MOUND ST  
ALAMEDA, CA 94501**

**LUST S117231592  
Alameda County CS N/A**

**Relative:  
Lower**

LUST:

**Actual:  
24 ft.**

Region: STATE  
Global Id: T10000006142  
Latitude: 37.7595971764415  
Longitude: -122.234446347256  
Case Type: LUST Cleanup Site  
Status: Open - Site Assessment  
Status Date: 08/28/2014  
Lead Agency: ALAMEDA COUNTY LOP  
Case Worker: KLD  
Local Agency: ALAMEDA COUNTY LOP  
RB Case Number: Not reported  
LOC Case Number: RO0003144  
File Location: All Files are on GeoTracker or in the Local Agency Database  
Potential Media Affect: Aquifer used for drinking water supply, Soil  
Potential Contaminants of Concern: Heating Oil / Fuel Oil  
Site History: A 2,500-gallon underground storage tank (UST) was closed in place beneath the sidewalk in front of 1380 Mound Street in Alameda. Petroleum hydrocarbons were detected in soil and groundwater samples collected adjacent to the former UST. Further investigation of the extent of contamination will be required.

Click here to access the California GeoTracker records for this facility:

Contact:

Global Id: T10000006142  
Contact Type: Local Agency Caseworker  
Contact Name: KAREL DETTERMAN  
Organization Name: ALAMEDA COUNTY LOP  
Address: 1131 Harbor Bay Parkway  
City: ALAMEDA  
Email: karel.detterman@acgov.org  
Phone Number: 5105676708

Global Id: T10000006142  
Contact Type: Regional Board Caseworker  
Contact Name: Cherie McCaulou  
Organization Name: SAN FRANCISCO BAY RWQCB (REGION 2)  
Address: 1515 CLAY STREET, SUITE 1400  
City: OAKLAND  
Email: cmccaulou@waterboards.ca.gov  
Phone Number: Not reported

Status History:

Global Id: T10000006142  
Status: Open - Case Begin Date  
Status Date: 08/13/2014

Map ID  
Direction  
Distance  
Elevation

MAP FINDINGS

Site

Database(s)

EDR ID Number  
EPA ID Number

**ALAMEDA MOUND STREET UST (Continued)**

**S117231592**

Global Id: T10000006142  
Status: Open - Site Assessment  
Status Date: 08/28/2014

Regulatory Activities:

Global Id: T10000006142  
Action Type: ENFORCEMENT  
Date: 02/27/2015  
Action: Staff Letter - #20150227

Global Id: T10000006142  
Action Type: ENFORCEMENT  
Date: 12/15/2014  
Action: Notice of Responsibility - #2014-12-15

Global Id: T10000006142  
Action Type: Other  
Date: 08/13/2014  
Action: Leak Stopped

Global Id: T10000006142  
Action Type: Other  
Date: 08/27/2014  
Action: Leak Reported

Global Id: T10000006142  
Action Type: RESPONSE  
Date: 04/29/2015  
Action: Soil and Water Investigation Workplan

Global Id: T10000006142  
Action Type: ENFORCEMENT  
Date: 05/19/2015  
Action: Staff Letter - #20150519

Global Id: T10000006142  
Action Type: Other  
Date: 08/13/2014  
Action: Leak Discovery

Alameda County CS:

Status: Leak Confirmation  
Record Id: RO0003144  
PE: 5602  
Facility Status: Leak Confirmation

Status: Pollution Characterization  
Record Id: RO0003144  
PE: 5602  
Facility Status: Pollution Charaterization

Map ID  
Direction  
Distance  
Elevation

MAP FINDINGS

Site

Database(s)

EDR ID Number  
EPA ID Number

Y118  
NE  
1/4-1/2  
0.476 mi.  
2515 ft.

**BRIDGESIDE SHOPPING CENTER**  
**2523-2691 BLANDING AVE**  
**ALAMEDA, CA 94501**

**SLIC S107869607**  
**Alameda County CS N/A**

Site 1 of 2 in cluster Y

Relative:  
Lower

SLIC:

Actual:  
10 ft.

Region: STATE  
**Facility Status: Completed - Case Closed**  
Status Date: 03/09/2007  
Global Id: SL0600132345  
Lead Agency: ALAMEDA COUNTY LOP  
Lead Agency Case Number: RO0002738  
Latitude: 37.768249  
Longitude: -122.233284  
Case Type: Cleanup Program Site  
Case Worker: JTW  
Local Agency: ALAMEDA COUNTY LOP  
RB Case Number: 01-0066  
File Location: All Files are on GeoTracker or in the Local Agency Database  
Potential Media Affected: Other Groundwater (uses other than drinking water)  
Potential Contaminants of Concern: Tetrachloroethylene (PCE), Gasoline  
Site History: Not reported

[Click here to access the California GeoTracker records for this facility:](#)

Alameda County CS:

Status: Leak Confirmation  
Record Id: RO0002738  
PE: 5502  
Facility Status: Leak Confirmation

Status: Preliminary Site Assessment Underway  
Record Id: RO0002738  
PE: 5502  
Facility Status: Preliminary Site Assessment Underway

Status: Pollution Characterization  
Record Id: RO0002738  
PE: 5502  
Facility Status: Pollution Characterization

Status: Remedial Action Underway  
Record Id: RO0002738  
PE: 5502  
Facility Status: Remedial Action Underway

Status: Case Closed  
Record Id: RO0002738  
PE: 5502  
Facility Status: Case Closed

Map ID  
Direction  
Distance  
Elevation

MAP FINDINGS

Site

Database(s)

EDR ID Number  
EPA ID Number

**Y119**      **REPLANET LLC**  
**NE**        **2531 BLANDING AVE**  
**1/4-1/2**    **ALAMEDA, CA 94501**  
**0.476 mi.**  
**2515 ft.**    **Site 2 of 2 in cluster Y**

**SWRCY**    **S108991925**  
              **N/A**

**Relative:**  
**Lower**

SWRCY:  
Reg Id: 156051  
Cert Id: RC156051.001  
Mailing Address: 800 N Haven Ave Suite 120  
Mailing City: Ontario  
Mailing State: CA  
Mailing Zip Code: 91764  
Website: http://www.replanet.com  
Email: Not reported  
Phone Number: (951) 520-1700  
Grand Father: N  
Rural: N  
Operation Begin Date: 05/01/2012  
Aluminium: Y  
Glass: Y  
Plastic: Y  
Bimetal: Y  
Agency: N/A  
Monday Hours Of Operation: CLOSED  
Tuesday Hours Of Operation: 10:00 am - 4:30 pm; Closed 1:00 pm - 1:30 pm  
Wednesday Hours Of Operation: 10:00 am - 4:30 pm; Closed 1:00 pm - 1:30 pm  
Thursday Hours Of Operation: 10:00 am - 4:30 pm; Closed 1:00 pm - 1:30 pm  
Friday Hours Of Operation: 10:00 am - 4:30 pm; Closed 1:00 pm - 1:30 pm  
Saturday Hours Of Operation: 10:00 am - 4:30 pm; Closed 1:00 pm - 1:30 pm  
Sunday Hours Of Operation: CLOSED  
Organization ID: 151891  
Organization Name: rePlanet LLC

**Actual:**  
**10 ft.**

**120**        **CHEVRON #20-6123 / CLIFFORD E MAPES**  
**ENE**       **2001 VERSAILLES AVE**  
**1/4-1/2**    **ALAMEDA, CA 94501**  
**0.492 mi.**  
**2598 ft.**

**LUST**      **S101306285**  
**Alameda County CS**  
**HIST CORTESE**      **N/A**

**Relative:**  
**Lower**

LUST:  
Region: STATE  
Global Id: T0600100798  
Latitude: 37.76746  
Longitude: -122.23028  
Case Type: LUST Cleanup Site  
Status: Completed - Case Closed  
Status Date: 02/01/1999  
Lead Agency: ALAMEDA COUNTY LOP  
Case Worker: Not reported  
Local Agency: Not reported  
RB Case Number: 01-0864  
LOC Case Number: RO0000636  
File Location: All Files are on GeoTracker or in the Local Agency Database  
Potential Media Affect: Soil  
Potential Contaminants of Concern: Gasoline  
Site History: Not reported

**Actual:**  
**14 ft.**

[Click here to access the California GeoTracker records for this facility:](#)

Map ID  
Direction  
Distance  
Elevation

MAP FINDINGS

Site

Database(s)

EDR ID Number  
EPA ID Number

**CHEVRON #20-6123 / CLIFFORD E MAPES (Continued)**

**S101306285**

Contact:

Global Id: T0600100798  
Contact Type: Regional Board Caseworker  
Contact Name: Cherie McCaulou  
Organization Name: SAN FRANCISCO BAY RWQCB (REGION 2)  
Address: 1515 CLAY STREET, SUITE 1400  
City: OAKLAND  
Email: cmccaulou@waterboards.ca.gov  
Phone Number: Not reported

Status History:

Global Id: T0600100798  
Status: Completed - Case Closed  
Status Date: 02/01/1999

Global Id: T0600100798  
Status: Open - Case Begin Date  
Status Date: 04/10/1991

Regulatory Activities:

Global Id: T0600100798  
Action Type: Other  
Date: 04/10/1991  
Action: Leak Reported

Global Id: T0600100798  
Action Type: REMEDIATION  
Date: 09/09/9999  
Action: Excavation

LUST REG 2:

Region: 2  
Facility Id: 01-0864  
Facility Status: Case Closed  
Case Number: 607  
How Discovered: Tank Closure  
Leak Cause: Structure Failure  
Leak Source: Tank  
Date Leak Confirmed: Not reported  
Oversight Program: LUST  
Prelim. Site Assesment Wokplan Submitted: Not reported  
Preliminary Site Assesment Began: Not reported  
Pollution Characterization Began: 7/14/1998  
Pollution Remediation Plan Submitted: Not reported  
Date Remediation Action Underway: Not reported  
Date Post Remedial Action Monitoring Began: Not reported

Alameda County CS:

Status: Case Closed  
Record Id: RO0000636  
PE: 5602  
Facility Status: Case Closed

Map ID  
Direction  
Distance  
Elevation

MAP FINDINGS

Site

Database(s)

EDR ID Number  
EPA ID Number

**CHEVRON #20-6123 / CLIFFORD E MAPES (Continued)**

**S101306285**

HIST CORTESE:

Region: CORTESE  
Facility County Code: 1  
Reg By: LTNKA  
Reg Id: 01-0864

**Z121**  
**NNW**  
**1/2-1**  
**0.501 mi.**  
**2645 ft.**

**5 A RENT A SPACE**  
**2201 CLEMENT AVE**  
**ALAMEDA, CA 94501**  
**Site 1 of 2 in cluster Z**

**Alameda County CS**  
**HIST Cal-Sites**  
**Cortese**

**S106568693**  
**N/A**

**Relative:**  
**Lower**

Alameda County CS:  
Status: 11  
Record Id: RO0002581  
PE: 5502  
Facility Status: Not reported

**Actual:**  
**14 ft.**

Calsite:

Region: BERKELEY  
Facility ID: 01240036  
Facility Type: RP  
Type: RESPONSIBLE PARTY  
Branch: NC  
Branch Name: NORTH COAST  
File Name: Not reported  
State Senate District: 05282004  
Status: ANNUAL WORKPLAN (AWP) - ACTIVE SITE  
Status Name: ANNUAL WORKPLAN - ACTIVE SITE  
Lead Agency: DEPT OF TOXIC SUBSTANCES CONTROL  
NPL: Not Listed  
SIC Code: 24  
SIC Name: MANU - LUMBER & WOOD PRODUCTS  
Access: Controlled  
Cortese: Not reported  
Hazardous Ranking Score: Not reported  
Date Site Hazard Ranked: Not reported  
Groundwater Contamination: Not reported  
Staff Member Responsible for Site: EGILLERA  
Supervisor Responsible for Site: Not reported  
Region Water Control Board: SF  
Region Water Control Board Name: SAN FRANCISCO BAY  
Lat/Long Direction: Not reported  
Lat/Long (dms): 0 0 0 / 0 0 0  
Lat/long Method: Not reported  
Lat/Long Description: Not reported  
State Assembly District Code: 16  
State Senate District Code: 09  
Facility ID: Not reported  
Activity: Not reported  
Activity Name: Not reported  
AWP Code: Not reported  
Proposed Budget: Not reported  
AWP Completion Date: Not reported  
Revised Due Date: Not reported  
Comments Date: Not reported  
Est Person-Yrs to complete: Not reported

Map ID  
Direction  
Distance  
Elevation

MAP FINDINGS

Site

Database(s)

EDR ID Number  
EPA ID Number

**5 A RENT A SPACE (Continued)**

**S106568693**

Estimated Size: Not reported  
Request to Delete Activity: Not reported  
Activity Status: Not reported  
Definition of Status: Not reported  
Liquids Removed (Gals): Not reported  
Liquids Treated (Gals): Not reported  
Action Included Capping: Not reported  
Well Decommissioned: Not reported  
Action Included Fencing: Not reported  
Removal Action Certification: Not reported  
Activity Comments: Not reported  
For Commercial Reuse: Not reported  
For Industrial Reuse: Not reported  
For Residential Reuse: Not reported  
Unknown Type: Not reported  
Alternate Address: 2201 CLEMENT AVENUE  
Alternate City,St,Zip: ALAMEDA, CA 94501  
Background Info: The site was once part of large wood treatment facility operated by J. H. Baxter and Co. Baxter treated wood utilized for poles, posts, and railroad ties with coal tar derived creosote and fuel oil. Creosote and fuel were stored in above ground storage tanks. Several treatment pits and separation sumps were located on the property. Various other chemicals were stored and generated at the site. DTSC collected surface soil samples at an area within the former wood treatment operations area in August 2003. Analysis of the samples indicated the presence of polynuclear aromatic hydrocarbons such as benzo(a)anthracene, benzo(a)pyrene, benzo(b)fluranthene, d benz(a,h)anthracene, and indeno(1,2,3-c,d) pyrene at concentrations up to 27 mg/kg, 24 mg/kg, 84 mg/kg, 3mg/kg, and 13 mg/kg, respectively. Metals such as arsenic, chromium, and lead were detected at concentrations up to 95 mg/kg 199 mg/kg, and 8170 mg/kg, respectively.  
Comments Date: Not reported  
Comments: Not reported  
ID Name: CALSTARS CODE  
ID Value: 201525  
Alternate Name: FORMER J. H. BAXTER FACILITY, ALAMEDA  
Special Programs Code: Not reported  
Special Programs Name: Not reported

CORTESE:  
Region: CORTESE  
Envirostor Id: 1240036  
Site/Facility Type: STATE RESPONSE  
Cleanup Status: ACTIVE  
Status Date: 10/26/2005  
Site Code: 201525, 201575, 201632, 201790  
Latitude: 37.773724  
Longitude: -122.24217  
Owner: Not reported  
Enf Type: Not reported  
Swat R: Not reported  
Flag: envirostor  
Order No: Not reported  
Waste Discharge System No: Not reported  
Effective Date: Not reported



Map ID  
 Direction  
 Distance  
 Elevation

MAP FINDINGS

Site

Database(s)

EDR ID Number  
 EPA ID Number

**5 A RENT A SPACE (Continued)**

**S106568693**

Region 2: Not reported  
 WID Id: Not reported  
 Solid Waste Id No: Not reported  
 Waste Management Uit Name: Not reported

**Z122  
 NNW  
 1/2-1  
 0.501 mi.  
 2645 ft.**

**FORMER J. H. BAXTER FACILITY, ALAMEDA  
 2201 CLEMENT AVENUE  
 ALAMEDA, CA 94501**

**RESPONSE  
 ENVIROSTOR  
 HAZNET**

**S112973648  
 N/A**

**Site 2 of 2 in cluster Z**

**Relative:  
 Lower**

**RESPONSE:**

Facility ID: 1240036  
 Site Type: State Response  
 Site Type Detail: State Response or NPL  
 Acres: 12.3  
 National Priorities List: NO  
 Cleanup Oversight Agencies: SMBRP  
 Lead Agency Description: DTSC - Site Cleanup Program  
 Project Manager: Homayune Atiqee  
 Supervisor: Karen Toth  
 Division Branch: Cleanup Berkeley  
 Site Code: 201790  
 Site Mgmt. Req.: NONE SPECIFIED  
 Assembly: 18  
 Senate: 09  
 Special Program Status: Not reported  
 Status: Active  
 Status Date: 10/26/2005  
 Restricted Use: NO  
 Funding: Responsible Party  
 Latitude: 37.77372  
 Longitude: -122.2421  
 APN: 071-0289-004-00, 071-0289-005-00, 071-0289-006-01, 071-0289-007-03  
 Past Use: MANUFACTURING - LUMBER/WOOD PRODUCTS, UNDERGROUND STORAGE TANKS  
 Potential COC : Arsenic Benzene Total Chromium (1:6 ratio Cr VI:Cr III Dioxin (as 2,3,7,8-TCDD TEQ Lead Polynuclear aromatic hydrocarbons (PAHs TPH-gas TPH-MOTOR OIL Pentachlorophenol Xylenes  
 Confirmed COC: Arsenic Benzene Lead Total Chromium (1:6 ratio Cr VI:Cr III Dioxin (as 2,3,7,8-TCDD TEQ Polynuclear aromatic hydrocarbons (PAHs TPH-gas Pentachlorophenol TPH-MOTOR OIL Xylenes  
 Potential Description: OTH, SOIL  
 Alias Name: Not reported  
 Alias Type: Not reported

**Completed Info:**

Completed Area Name: Not reported  
 Completed Sub Area Name: Not reported  
 Completed Document Type: Not reported  
 Completed Date: Not reported  
 Comments: Not reported  
 Future Area Name: Not reported  
 Future Sub Area Name: Not reported  
 Future Document Type: Not reported  
 Future Due Date: Not reported  
 Schedule Area Name: Not reported  
 Schedule Sub Area Name: Not reported

Map ID  
Direction  
Distance  
Elevation

MAP FINDINGS

Site

Database(s)

EDR ID Number  
EPA ID Number

**FORMER J. H. BAXTER FACILITY, ALAMEDA (Continued)**

**S112973648**

Schedule Document Type: Not reported  
Schedule Due Date: Not reported  
Schedule Revised Date: Not reported

**ENVIROSTOR:**

Facility ID: 1240036  
Status: Active  
Status Date: 10/26/2005  
Site Code: 201790  
Site Type: State Response  
Site Type Detailed: State Response or NPL  
Acres: 12.3  
NPL: NO  
Regulatory Agencies: SMBRP  
Lead Agency: SMBRP  
Program Manager: Homayune Atiqee  
Supervisor: Karen Toth  
Division Branch: Cleanup Berkeley  
Assembly: 18  
Senate: 09  
Special Program: Not reported  
Restricted Use: NO  
Site Mgmt Req: NONE SPECIFIED  
Funding: Responsible Party  
Latitude: 37.77372  
Longitude: -122.2421  
APN: 071-0289-004-00, 071-0289-005-00, 071-0289-006-01, 071-0289-007-03  
Past Use: MANUFACTURING - LUMBER/WOOD PRODUCTS, UNDERGROUND STORAGE TANKS  
Potential COC: Arsenic Benzene Total Chromium (1:6 ratio Cr VI:Cr III Dioxin (as 2,3,7,8-TCDD TEQ Lead Polynuclear aromatic hydrocarbons (PAHs TPH-gas TPH-MOTOR OIL Pentachlorophenol Xylenes  
Confirmed COC: Arsenic Benzene Lead Total Chromium (1:6 ratio Cr VI:Cr III Dioxin (as 2,3,7,8-TCDD TEQ Polynuclear aromatic hydrocarbons (PAHs TPH-gas Pentachlorophenol TPH-MOTOR OIL Xylenes  
Potential Description: OTH, SOIL  
Alias Name: Not reported  
Alias Type: Not reported

**Completed Info:**

Completed Area Name: Not reported  
Completed Sub Area Name: Not reported  
Completed Document Type: Not reported  
Completed Date: Not reported  
Comments: Not reported

Future Area Name: Not reported  
Future Sub Area Name: Not reported  
Future Document Type: Not reported  
Future Due Date: Not reported  
Schedule Area Name: Not reported  
Schedule Sub Area Name: Not reported  
Schedule Document Type: Not reported  
Schedule Due Date: Not reported  
Schedule Revised Date: Not reported

**HAZNET:**

envid: S112973648

Map ID  
Direction  
Distance  
Elevation

MAP FINDINGS

Site

Database(s)

EDR ID Number  
EPA ID Number

**FORMER J. H. BAXTER FACILITY, ALAMEDA (Continued)**

**S112973648**

Year: 2008  
GEPaid: CAC002635721  
Contact: CHARLES ALLEN  
Telephone: 8013654475  
Mailing Name: Not reported  
Mailing Address: 2795 E COTTONWOOD PKWY STE 400  
Mailing City,St,Zip: SALT LAKE CITY, UT 84121  
Gen County: Not reported  
TSD EPA ID: CAD028409019  
TSD County: Not reported  
Waste Category: Waste oil and mixed oil  
Disposal Method: Discharge To Sewer/Potw Or Npdes(With Prior Storage--With Or Without Treatment)  
Tons: 0.38  
Cat Decode: Waste oil and mixed oil  
Method Decode: Discharge To Sewer/Potw Or Npdes(With Prior Storage--With Or Without Treatment)  
Facility County: Alameda

envid: S112973648  
Year: 2008  
GEPaid: CAC002635721  
Contact: CHARLES ALLEN  
Telephone: 8013654475  
Mailing Name: Not reported  
Mailing Address: 2795 E COTTONWOOD PKWY STE 400  
Mailing City,St,Zip: SALT LAKE CITY, UT 84121  
Gen County: Not reported  
TSD EPA ID: CAL000190816  
TSD County: Not reported  
Waste Category: Waste oil and mixed oil  
Disposal Method: Storage, Bulking, And/Or Transfer Off Site--No Treatment/Recovery (H010-H129) Or (H131-H135)  
Tons: 2.185  
Cat Decode: Waste oil and mixed oil  
Method Decode: Storage, Bulking, And/Or Transfer Off Site--No Treatment/Recovery (H010-H129) Or (H131-H135)  
Facility County: Alameda

envid: S112973648  
Year: 2008  
GEPaid: CAC002635721  
Contact: CHARLES ALLEN  
Telephone: 8013654475  
Mailing Name: Not reported  
Mailing Address: 2795 E COTTONWOOD PKWY STE 400  
Mailing City,St,Zip: SALT LAKE CITY, UT 84121  
Gen County: Not reported  
TSD EPA ID: CAD009466392  
TSD County: Not reported  
Waste Category: Other empty containers 30 gallons or more  
Disposal Method: Other Treatment  
Tons: 0.65  
Cat Decode: Other empty containers 30 gallons or more  
Method Decode: Other Treatment  
Facility County: Alameda

Map ID  
 Direction  
 Distance  
 Elevation

MAP FINDINGS

Site

Database(s)

EDR ID Number  
 EPA ID Number

123  
 NNW  
 1/2-1  
 0.557 mi.  
 2943 ft.

**ALAMEDA, NAVAL AND MARINE RESERVE CENTER**  
**2144 CLEMENT AVENUE**  
**ALAMEDA, CA 94501**

**RESPONSE** S104582552  
**ENVIROSTOR** N/A  
**MCS**

**Relative:**  
**Lower**

**RESPONSE:**

Facility ID: 71000003  
 Site Type: State Response  
 Site Type Detail: Open Base  
 Acres: 5  
 National Priorities List: NO  
 Cleanup Oversight Agencies: RWQCB 2 - San Francisco Bay  
 Lead Agency Description: RWQCB 2 - San Francisco Bay  
 Project Manager: Christine Parent  
 Supervisor: William Beckman  
 Division Branch: Cleanup Sacramento  
 Site Code: 201109  
 Site Mgmt. Req.: NONE SPECIFIED  
 Assembly: 18  
 Senate: 09  
 Special Program Status: Not reported  
 Status: Refer: RWQCB  
 Status Date: 05/20/2012  
 Restricted Use: NO  
 Funding: DERA  
 Latitude: 37.77222  
 Longitude: -122.2442  
 APN: NONE SPECIFIED  
 Past Use: DRY DOCKS, FUEL - VEHICLE STORAGE/ REFUELING, PORT  
 Potential COC : Lead TPH-diesel TPH-gas  
 Confirmed COC: Lead TPH-diesel TPH-gas  
 Potential Description: OTH, SOIL  
 Alias Name: Alameda Naval and Marine Reserve Center  
 Alias Type: Alternate Name  
 Alias Name: Naval and Marine Corps Reserve Center, Alameda  
 Alias Type: Alternate Name  
 Alias Name: 110033614060  
 Alias Type: EPA (FRS #)  
 Alias Name: T0600140375  
 Alias Type: GeoTracker Global ID  
 Alias Name: 201109  
 Alias Type: Project Code (Site Code)  
 Alias Name: 71000003  
 Alias Type: Envirostor ID Number

**Completed Info:**

Completed Area Name: PROJECT WIDE  
 Completed Sub Area Name: Not reported  
 Completed Document Type: Preliminary Endangerment Assessment Report  
 Completed Date: 07/16/2007  
 Comments: Additional areas on the property were identified for further evaluation.

Completed Area Name: Sites With No Operable Unit  
 Completed Sub Area Name: Not reported  
 Completed Document Type: Fieldwork  
 Completed Date: 08/01/2012  
 Comments: Complete.

Map ID  
Direction  
Distance  
Elevation

MAP FINDINGS

Site

Database(s)

EDR ID Number  
EPA ID Number

**ALAMEDA, NAVAL AND MARINE RESERVE CENTER (Continued)**

**S104582552**

Future Area Name: Not reported  
Future Sub Area Name: Not reported  
Future Document Type: Not reported  
Future Due Date: Not reported  
Schedule Area Name: Not reported  
Schedule Sub Area Name: Not reported  
Schedule Document Type: Not reported  
Schedule Due Date: Not reported  
Schedule Revised Date: Not reported

**ENVIROSTOR:**

Facility ID: 71000003  
Status: Refer: RWQCB  
Status Date: 05/20/2012  
Site Code: 201109  
Site Type: State Response  
Site Type Detailed: Open Base  
Acres: 5  
NPL: NO  
Regulatory Agencies: RWQCB 2 - San Francisco Bay  
Lead Agency: RWQCB 2 - San Francisco Bay  
Program Manager: Christine Parent  
Supervisor: William Beckman  
Division Branch: Cleanup Sacramento  
Assembly: 18  
Senate: 09  
Special Program: Not reported  
Restricted Use: NO  
Site Mgmt Req: NONE SPECIFIED  
Funding: DERA  
Latitude: 37.77222  
Longitude: -122.2442  
APN: NONE SPECIFIED  
Past Use: DRY DOCKS, FUEL - VEHICLE STORAGE/ REFUELING, PORT  
Potential COC: Lead TPH-diesel TPH-gas  
Confirmed COC: Lead TPH-diesel TPH-gas  
Potential Description: OTH, SOIL  
Alias Name: Alameda Naval and Marine Reserve Center  
Alias Type: Alternate Name  
Alias Name: Naval and Marine Corps Reserve Center, Alameda  
Alias Type: Alternate Name  
Alias Name: 110033614060  
Alias Type: EPA (FRS #)  
Alias Name: T0600140375  
Alias Type: GeoTracker Global ID  
Alias Name: 201109  
Alias Type: Project Code (Site Code)  
Alias Name: 71000003  
Alias Type: Envirostor ID Number

**Completed Info:**

Completed Area Name: PROJECT WIDE  
Completed Sub Area Name: Not reported  
Completed Document Type: Preliminary Endangerment Assessment Report  
Completed Date: 07/16/2007  
Comments: Additional areas on the property were identified for further evaluation.

Map ID  
Direction  
Distance  
Elevation

MAP FINDINGS

Site

Database(s)

EDR ID Number  
EPA ID Number

**ALAMEDA, NAVAL AND MARINE RESERVE CENTER (Continued)**

**S104582552**

Completed Area Name: Sites With No Operable Unit  
Completed Sub Area Name: Not reported  
Completed Document Type: Fieldwork  
Completed Date: 08/01/2012  
Comments: Complete.

Future Area Name: Not reported  
Future Sub Area Name: Not reported  
Future Document Type: Not reported  
Future Due Date: Not reported  
Schedule Area Name: Not reported  
Schedule Sub Area Name: Not reported  
Schedule Document Type: Not reported  
Schedule Due Date: Not reported  
Schedule Revised Date: Not reported

**MCS:**

Global Id: T0600140375  
Latitude: 37.77249  
Longitude: -122.2443  
Case Type: Military Cleanup Site  
Status: Completed - Case Closed  
Status Date: 05/13/2013  
Lead Agency: SAN FRANCISCO BAY RWQCB (REGION 2)  
Caseworker: YTH  
Local Agency: DEPARTMENT OF TOXIC SUBSTANCES CONTROL  
RB Case Number: Not reported  
LOC Case Number: 201109  
File Location: DTSC  
Potential Media Affect: Not reported  
EDR Link ID: T0600140375  
Potential Contaminants of Concern: Not reported

Site History: The NMCRC is located along the south side of the Oakland Inner Harbor at 2144 Clement Avenue, Alameda, California. The site is currently used as a training facility for Naval and Marine Corps reserve units and staff for the Navy Operational Support Center. As shown on figure 2, the site currently contains a training building (building 1), a training building addition (building 5), a Marine Corps supply warehouse (building 2), a vehicle maintenance garage (building 3), and a new vehicle maintenance building (building 4). A boat ramp and additions to buildings 2 and 4 are currently being constructed. In 1942, the U.S Government acquired title to the future NMCRC property for war time support of ship building. three graving docks (Graving Docks 2,3, and 4) were dredged to a depth of about 25 feet, and embankments were constructed adjacent to each. A fourth graving dock (Graving Dock 1) was positioned west of the site and appeared to be owned and operated by Pacific Bridge Company. Pacific Bridge Company also operated the government -owned shipyard during the war years. During the 1950s, ship building activities had been "mothballed", but the site continued to be used as a reserve center. Various structural improvements were conducted that included conversion of warehouses, administrative buildings, and shops to training facilities. some buildings that supported ship building were demolished during this time period between 1958 and 1960, existing wooden piers between the graving docks were removed and replaced with a single concrete pier between Graving Docks 3 and 4. At this time, the generator/boiler house was relocated to the western side of the embankment between

Map ID  
Direction  
Distance  
Elevation

MAP FINDINGS

Site

Database(s)

EDR ID Number  
EPA ID Number

**ALAMEDA, NAVAL AND MARINE RESERVE CENTER (Continued)**

**S104582552**

Graving Docks 3 and 4 (figure 2). A new 1,200-gallon fuel oil UST was installed south of the generator/boiler house to fuel a boiler and generator that provided steam and electrical power to ships berthed at the new pier. During the 1950s, and at least through 1959, J.H. Baxter and Co. leased a portion of the landward side of the graving docks for storage of creosote-treated poles. J.H. Baxter and Co. owned the adjacent land east of the NMCRC and had conducted wood treatment operations at this site since 1923. the configuration of the "pole yard" east of the NMCRC included creosote wood treatment in the central-eastern portion of the property, and it included a tank farm for creosote and fuel oil products, a boiler room , and treatment tanks. During the 1960s, a new NMCRC campus was constructed at the site. Reserve activities continued and ships continued to be berthed at the pier. the generator/boiler house appeared to continue to be used. Graving Docks 3 and 4 were backfilled by 1963. the source of the backfill materials is not known. Graving Dock 2 was not backfilled at this time, and plans identify the southern portion of this graving dock as a "Contractor Disposal Area" (Figure 2). Graving Dock 2 was backfilled by 1966. Most of the remaining original ship building structures landward of the graving docks appear to have been removed with the construction of the training building (building 1) and the Vehicle Maintenance Garage/Rifle Range Building (now USMC Supply Warehouse - Building 2). The area of the former graving docks was unpaved and appeared to be leased out for equipment storage and repair during the period of 1966 to 1967. Reserve activities continued throughout the 1970s; although, the lack of larger training ships (destroyers and submarines) berthed at the pier suggests that the generator /boiler house was no longer used. Between 1979 and 1984, Standard oil Compnay of Ohio leased the area of the former graving docks for module fabrication of North Slope Alaska oil exploration structures. the Large (920-ton) modules were moved with crawler transport westward to the adjoining property for loading onto barges for transport to Alaska. The generator/boiler house may have been removed by this time. During the 1990s, the New Vechile Maintenance Building (Building 4) and the Training Buildiing Addition (Building 5) were constructed. It was during the construction of these building that the environmental issue of the West Vault area was discovered. Paving the former graving docks area during the 1990's for the North Parking Lot revealed the former fuel oil UST associated with the generator /boiler house. A southeastern portion of the site was leased to the City of Alameda for transformer storage. Three site improvement projects are currently being implemented at the NMCRC. A boat ramp is being constructed in the vicinity of the former embankment/roadway and adjacent to the former wooden trestles between Graving Docks 2 and 3 (figure 2). An addition to building 4 is being constructed at the eastern end of the existing Building 4, and a new building just east of building 2 is being constructed. All of these construction projects began in the summer of 2011, and they are scheduled to be completed by the end of 2011.

[Click here to access the California GeoTracker records for this facility:](#)

Map ID  
Direction  
Distance  
Elevation

MAP FINDINGS

Site

Database(s)

EDR ID Number  
EPA ID Number

124  
NE  
1/2-1  
0.622 mi.  
3283 ft.

**FORMER OAKLAND METAL TREATING**  
**400 DERBY AVE**  
**OAKLAND, CA 94601**

**ENVIROSTOR** **S112241533**  
**N/A**

**Relative:**  
**Lower**

ENVIROSTOR:

Facility ID: 60001833  
Status: No Further Action  
Status Date: 11/08/2012  
Site Code: Not reported  
Site Type: Evaluation  
Site Type Detailed: Evaluation  
Acres: 0.68  
NPL: NO  
Regulatory Agencies: SMBRP  
Lead Agency: SMBRP  
Program Manager: Not reported  
Supervisor: Karen Toth  
Division Branch: Cleanup Berkeley  
Assembly: 14  
Senate: 09  
Special Program: Not reported  
Restricted Use: NO  
Site Mgmt Req: NONE SPECIFIED  
Funding: Not Applicable  
Latitude: 37.77140  
Longitude: -122.2320  
APN: NONE SPECIFIED  
Past Use: ABOVE GROUND STORAGE TANKS, MANUFACTURING - METAL, UNDERGROUND STORAGE TANKS  
  
Potential COC: TPH-diesel TPH-gas TPH-MOTOR OIL  
Confirmed COC: TPH-diesel TPH-gas TPH-MOTOR OIL  
Potential Description: OTH, SOIL  
Alias Name: 400 Derby Avenue  
Alias Type: Alternate Name  
Alias Name: Bat Masterson  
Alias Type: Alternate Name  
Alias Name: 60001833  
Alias Type: Envirostor ID Number

Completed Info:

Completed Area Name: PROJECT WIDE  
Completed Sub Area Name: Not reported  
Completed Document Type: Site Screening  
Completed Date: 11/08/2012  
Comments: Not reported

Completed Area Name: PROJECT WIDE  
Completed Sub Area Name: Not reported  
Completed Document Type: Phase 1  
Completed Date: 09/23/2000  
Comments: Phase 1 completed, additional sampling recommended. NO DTSc oversight.  
Not reported

Completed Area Name: PROJECT WIDE  
Completed Sub Area Name: Not reported  
Completed Document Type: Other Report  
Completed Date: 06/19/1998  
Comments: UST's were removed. Confirmation samples were taken by REA, for TPH.



Map ID  
 Direction  
 Distance  
 Elevation

MAP FINDINGS

Site

Database(s)

EDR ID Number  
 EPA ID Number

**FORMER OAKLAND METAL TREATING (Continued)**

**S112241533**

Results indicated contaminated materials were removed. No DTSC oversight.

Completed Area Name: PROJECT WIDE  
 Completed Sub Area Name: Not reported  
 Completed Document Type: Site Characterization Workplan  
 Completed Date: 09/26/2002  
 Comments: Workplan is to remove contaminated soils found in the Phase 1 and take confirmation samples. TPH is the constituent of concern. No DTSC oversight.

Completed Area Name: PROJECT WIDE  
 Completed Sub Area Name: Not reported  
 Completed Document Type: Site Characterization Report  
 Completed Date: 03/27/2001  
 Comments: Further characterization required for TPH results.

Completed Area Name: PROJECT WIDE  
 Completed Sub Area Name: Not reported  
 Completed Document Type: Site Characterization Report  
 Completed Date: 09/09/2002  
 Comments: Final Phase II confirmation samples for TPH met action levels. No DTSC oversight.

Future Area Name: Not reported  
 Future Sub Area Name: Not reported  
 Future Document Type: Not reported  
 Future Due Date: Not reported  
 Schedule Area Name: Not reported  
 Schedule Sub Area Name: Not reported  
 Schedule Document Type: Not reported  
 Schedule Due Date: Not reported  
 Schedule Revised Date: Not reported

125  
 NNE  
 1/2-1  
 0.718 mi.  
 3790 ft.

**ESPOSITO PLATING CORP**  
**2904-2908 CHAPMAN ST**  
**OAKLAND, CA 94601**

**CERCLIS-NFRAP 1000342340**  
**RCRA-SQG CAD009174103**  
**ENVIROSTOR**  
**VCP**  
**HIST UST**  
**RAATS**  
**EMI**  
**HAZNET**

**Relative:**  
**Lower**

**Actual:**  
**19 ft.**

CERCLIS-NFRAP:  
 Site ID: 0901193  
 Federal Facility: Not a Federal Facility  
 NPL Status: Not on the NPL  
 Non NPL Status: NFRAP-Site does not qualify for the NPL based on existing information

CERCLIS-NFRAP Site Contact Details:  
 Contact Sequence ID: 13288366.00000  
 Person ID: 13003854.00000  
  
 Contact Sequence ID: 13293961.00000  
 Person ID: 13003858.00000  
  
 Contact Sequence ID: 13299819.00000

Map ID  
Direction  
Distance  
Elevation

MAP FINDINGS

Site

Database(s)

EDR ID Number  
EPA ID Number

**ESPOSITO PLATING CORP (Continued)**

**1000342340**

Person ID: 13004003.00000

CERCLIS-NFRAP Site Alias Name(s):

Alias Name: ESPOSITO PLATING & POLISHING CORP  
Alias Address: Not reported  
CA

Alias Name: JACK ESPOSITO (OWNER)  
Alias Address: Not reported  
CA

CERCLIS-NFRAP Assessment History:

Action: PRELIMINARY ASSESSMENT  
Date Started: 06/01/86  
Date Completed: 04/01/87  
Priority Level: NFRAP-Site does not qualify for the NPL based on existing information

Action: ARCHIVE SITE  
Date Started: / /  
Date Completed: 04/01/87  
Priority Level: Not reported

Action: DISCOVERY  
Date Started: / /  
Date Completed: 06/01/86  
Priority Level: Not reported

RCRA-SQG:

Date form received by agency: 09/01/1996  
Facility name: ESPOSITO PLATING & POLISHING CO  
Facility address: 2904-2908 CHAPMAN ST  
OAKLAND, CA 94601  
EPA ID: CAD009174103  
Contact: Not reported  
Contact address: Not reported  
Not reported  
Contact country: US  
Contact telephone: Not reported  
Contact email: Not reported  
EPA Region: 09  
Land type: Facility is not located on Indian land. Additional information is not known.  
Classification: Small Small Quantity Generator  
Description: Handler: generates more than 100 and less than 1000 kg of hazardous waste during any calendar month and accumulates less than 6000 kg of hazardous waste at any time; or generates 100 kg or less of hazardous waste during any calendar month, and accumulates more than 1000 kg of hazardous waste at any time

Owner/Operator Summary:

Owner/operator name: ESPOSITO PLATING CORP  
Owner/operator address: 2904-2908 CHAPMAN ST  
OAKLAND, CA 94601  
Owner/operator country: Not reported  
Owner/operator telephone: (415) 261-1147  
Legal status: Private

Map ID  
Direction  
Distance  
Elevation

MAP FINDINGS

Site

Database(s)

EDR ID Number  
EPA ID Number

**ESPOSITO PLATING CORP (Continued)**

**1000342340**

Owner/Operator Type: Owner  
Owner/Op start date: Not reported  
Owner/Op end date: Not reported

Owner/operator name: ESPOSITO PLATING CORP  
Owner/operator address: 2904-2908 CHAPMAN ST  
CITY NOT REPORTED, CA 99999

Owner/operator country: Not reported  
Owner/operator telephone: (415) 261-1147  
Legal status: Private  
Owner/Operator Type: Operator  
Owner/Op start date: Not reported  
Owner/Op end date: Not reported

Handler Activities Summary:

U.S. importer of hazardous waste: No  
Mixed waste (haz. and radioactive): No  
Recycler of hazardous waste: No  
Transporter of hazardous waste: No  
Treater, storer or disposer of HW: No  
Underground injection activity: No  
On-site burner exemption: No  
Furnace exemption: No  
Used oil fuel burner: No  
Used oil processor: No  
User oil refiner: No  
Used oil fuel marketer to burner: No  
Used oil Specification marketer: No  
Used oil transfer facility: No  
Used oil transporter: No

Historical Generators:

Date form received by agency: 08/18/1980  
Site name: ESPOSITO PLATING & POLISHING CO  
Classification: Large Quantity Generator

Facility Has Received Notices of Violations:

Regulation violated: Not reported  
Area of violation: Generators - General  
Date violation determined: 01/24/1985  
Date achieved compliance: 10/07/1992  
Violation lead agency: State  
Enforcement action: WRITTEN INFORMAL  
Enforcement action date: 02/07/1985  
Enf. disposition status: Not reported  
Enf. disp. status date: Not reported  
Enforcement lead agency: State  
Proposed penalty amount: Not reported  
Final penalty amount: Not reported  
Paid penalty amount: Not reported

Evaluation Action Summary:

Evaluation date: 10/07/1992  
Evaluation: COMPLIANCE EVALUATION INSPECTION ON-SITE  
Area of violation: Not reported

Map ID  
Direction  
Distance  
Elevation

MAP FINDINGS

Site

Database(s)

EDR ID Number  
EPA ID Number

**ESPOSITO PLATING CORP (Continued)**

**1000342340**

Date achieved compliance: Not reported  
Evaluation lead agency: State Contractor/Grantee  
  
Evaluation date: 01/24/1985  
Evaluation: COMPLIANCE EVALUATION INSPECTION ON-SITE  
Area of violation: Generators - General  
Date achieved compliance: 10/07/1992  
Evaluation lead agency: State

**ENVIROSTOR:**

Facility ID: 1340004  
Status: Inactive - Action Required  
Status Date: 09/15/2011  
Site Code: 201824  
Site Type: Voluntary Cleanup  
Site Type Detailed: Voluntary Cleanup  
Acres: 0.5  
NPL: NO  
Regulatory Agencies: SMBRP, CITY OF OAKLAND  
Lead Agency: SMBRP  
Program Manager: Jacinto Soto  
Supervisor: Karen Toth  
Division Branch: Cleanup Berkeley  
Assembly: 18  
Senate: 09  
Special Program: Not reported  
Restricted Use: NO  
Site Mgmt Req: NONE SPECIFIED  
Funding: Not reported  
Latitude: 37.77355  
Longitude: -122.2328  
APN: 025 067100100, 025 067102600  
Past Use: METAL PLATING - OTHER  
Potential COC: Trichloroethylene (TCE Chromium VI  
Confirmed COC: Chromium VI Trichloroethylene (TCE  
Potential Description: OTH, SOIL  
Alias Name: Not reported  
Alias Type: Not reported

**Completed Info:**

Completed Area Name: Not reported  
Completed Sub Area Name: Not reported  
Completed Document Type: Not reported  
Completed Date: Not reported  
Comments: Not reported

Future Area Name: Not reported  
Future Sub Area Name: Not reported  
Future Document Type: Not reported  
Future Due Date: Not reported  
Schedule Area Name: Not reported  
Schedule Sub Area Name: Not reported  
Schedule Document Type: Not reported  
Schedule Due Date: Not reported  
Schedule Revised Date: Not reported

**VCP:**

Facility ID: 1340004

Map ID  
Direction  
Distance  
Elevation

MAP FINDINGS

Site

Database(s)

EDR ID Number  
EPA ID Number

**ESPOSITO PLATING CORP (Continued)**

**1000342340**

Site Type: Voluntary Cleanup  
Site Type Detail: Voluntary Cleanup  
Site Mgmt. Req.: NONE SPECIFIED  
Acres: 0.5  
National Priorities List: NO  
Cleanup Oversight Agencies: SMBRP, CITY OF OAKLAND  
Lead Agency: SMBRP  
Lead Agency Description: DTSC - Site Cleanup Program  
Project Manager: Jacinto Soto  
Supervisor: Karen Toth  
Division Branch: Cleanup Berkeley  
Site Code: 201824  
Assembly: 18  
Senate: 09  
Special Programs Code: Not reported  
Status: Inactive - Action Required  
Status Date: 09/15/2011  
Restricted Use: NO  
Funding: Not reported  
Lat/Long: 37.77355 / -122.2328  
APN: 025 067100100, 025 067102600  
Past Use: METAL PLATING - OTHER  
Potential COC: 30027, 30153  
Confirmed COC: 30153,30027  
Potential Description: OTH, SOIL  
Alias Name: Not reported  
Alias Type: Not reported

Completed Info:

Completed Area Name: Not reported  
Completed Sub Area Name: Not reported  
Completed Document Type: Not reported  
Completed Date: Not reported  
Comments: Not reported

Future Area Name: Not reported  
Future Sub Area Name: Not reported  
Future Document Type: Not reported  
Future Due Date: Not reported  
Schedule Area Name: Not reported  
Schedule Sub Area Name: Not reported  
Schedule Document Type: Not reported  
Schedule Due Date: Not reported  
Schedule Revised Date: Not reported

HIST UST:

Region: STATE  
Facility ID: 00000058852  
Facility Type: Other  
Other Type: METAL FINISHING  
Contact Name: JACK ESPOSITO  
Telephone: 4152611147  
Owner Name: ESPOSITO PLATING CORP.  
Owner Address: 2904-08 CHAPMAN ST.  
Owner City,St,Zip: OAKLAND, CA 94601  
Total Tanks: 0003

Map ID  
Direction  
Distance  
Elevation

MAP FINDINGS

Site

Database(s)

EDR ID Number  
EPA ID Number

**ESPOSITO PLATING CORP (Continued)**

**1000342340**

Tank Num: 001  
Container Num: 1  
Year Installed: 1979  
Tank Capacity: 00000000  
Tank Used for: WASTE  
Type of Fuel: Not reported  
Container Construction Thickness: Not reported  
Leak Detection: Visual

Tank Num: 002  
Container Num: 2  
Year Installed: 1979  
Tank Capacity: 00000000  
Tank Used for: WASTE  
Type of Fuel: Not reported  
Container Construction Thickness: Not reported  
Leak Detection: Visual

Tank Num: 003  
Container Num: 3  
Year Installed: 1979  
Tank Capacity: 00000000  
Tank Used for: PRODUCT  
Type of Fuel: 06  
Container Construction Thickness: Not reported  
Leak Detection: None

**EMI:**

Year: 1996  
County Code: 1  
Air Basin: SF  
Facility ID: 2955  
Air District Name: BA  
SIC Code: 3471  
Air District Name: BAY AREA AQMD  
Community Health Air Pollution Info System: Not reported  
Consolidated Emission Reporting Rule: Not reported  
Total Organic Hydrocarbon Gases Tons/Yr: 1  
Reactive Organic Gases Tons/Yr: 0  
Carbon Monoxide Emissions Tons/Yr: 0  
NOX - Oxides of Nitrogen Tons/Yr: 0  
SOX - Oxides of Sulphur Tons/Yr: 0  
Particulate Matter Tons/Yr: 0  
Part. Matter 10 Micrometers & Smlr Tons/Yr: 0

Year: 1997  
County Code: 1  
Air Basin: SF  
Facility ID: 2955  
Air District Name: BA  
SIC Code: 3471  
Air District Name: BAY AREA AQMD  
Community Health Air Pollution Info System: Not reported  
Consolidated Emission Reporting Rule: Not reported  
Total Organic Hydrocarbon Gases Tons/Yr: 1  
Reactive Organic Gases Tons/Yr: 0  
Carbon Monoxide Emissions Tons/Yr: 0

Map ID  
Direction  
Distance  
Elevation

MAP FINDINGS

Site

Database(s)

EDR ID Number  
EPA ID Number

**ESPOSITO PLATING CORP (Continued)**

**1000342340**

NOX - Oxides of Nitrogen Tons/Yr: 0  
SOX - Oxides of Sulphur Tons/Yr: 0  
Particulate Matter Tons/Yr: 0  
Part. Matter 10 Micrometers & Smlr Tons/Yr: 0

Year: 1998  
County Code: 1  
Air Basin: SF  
Facility ID: 2955  
Air District Name: BA  
SIC Code: 3471  
Air District Name: BAY AREA AQMD  
Community Health Air Pollution Info System: Not reported  
Consolidated Emission Reporting Rule: Not reported  
Total Organic Hydrocarbon Gases Tons/Yr: 1  
Reactive Organic Gases Tons/Yr: 0  
Carbon Monoxide Emissions Tons/Yr: 0  
NOX - Oxides of Nitrogen Tons/Yr: 0  
SOX - Oxides of Sulphur Tons/Yr: 0  
Particulate Matter Tons/Yr: 0  
Part. Matter 10 Micrometers & Smlr Tons/Yr: 0

Year: 1999  
County Code: 1  
Air Basin: SF  
Facility ID: 2955  
Air District Name: BA  
SIC Code: 3471  
Air District Name: BAY AREA AQMD  
Community Health Air Pollution Info System: Not reported  
Consolidated Emission Reporting Rule: Not reported  
Total Organic Hydrocarbon Gases Tons/Yr: 1  
Reactive Organic Gases Tons/Yr: 0  
Carbon Monoxide Emissions Tons/Yr: 0  
NOX - Oxides of Nitrogen Tons/Yr: 0  
SOX - Oxides of Sulphur Tons/Yr: 0  
Particulate Matter Tons/Yr: 0  
Part. Matter 10 Micrometers & Smlr Tons/Yr: 0

Year: 2000  
County Code: 1  
Air Basin: SF  
Facility ID: 2955  
Air District Name: BA  
SIC Code: 3471  
Air District Name: BAY AREA AQMD  
Community Health Air Pollution Info System: Not reported  
Consolidated Emission Reporting Rule: Not reported  
Total Organic Hydrocarbon Gases Tons/Yr: 1  
Reactive Organic Gases Tons/Yr: 0  
Carbon Monoxide Emissions Tons/Yr: 0  
NOX - Oxides of Nitrogen Tons/Yr: 0  
SOX - Oxides of Sulphur Tons/Yr: 0  
Particulate Matter Tons/Yr: 0  
Part. Matter 10 Micrometers & Smlr Tons/Yr: 0

Year: 2001

Map ID  
Direction  
Distance  
Elevation

MAP FINDINGS

Site

Database(s)

EDR ID Number  
EPA ID Number

**ESPOSITO PLATING CORP (Continued)**

**1000342340**

County Code: 1  
Air Basin: SF  
Facility ID: 2955  
Air District Name: BA  
SIC Code: 3471  
Air District Name: BAY AREA AQMD  
Community Health Air Pollution Info System: Not reported  
Consolidated Emission Reporting Rule: Not reported  
Total Organic Hydrocarbon Gases Tons/Yr: 1  
Reactive Organic Gases Tons/Yr: 0  
Carbon Monoxide Emissions Tons/Yr: 0  
NOX - Oxides of Nitrogen Tons/Yr: 0  
SOX - Oxides of Sulphur Tons/Yr: 0  
Particulate Matter Tons/Yr: 0  
Part. Matter 10 Micrometers & Smlr Tons/Yr: 0

Year: 2002  
County Code: 1  
Air Basin: SF  
Facility ID: 2955  
Air District Name: BA  
SIC Code: 3471  
Air District Name: BAY AREA AQMD  
Community Health Air Pollution Info System: Not reported  
Consolidated Emission Reporting Rule: Not reported  
Total Organic Hydrocarbon Gases Tons/Yr: 1  
Reactive Organic Gases Tons/Yr: 0  
Carbon Monoxide Emissions Tons/Yr: 0  
NOX - Oxides of Nitrogen Tons/Yr: 0  
SOX - Oxides of Sulphur Tons/Yr: 0  
Particulate Matter Tons/Yr: 0  
Part. Matter 10 Micrometers & Smlr Tons/Yr: 0

Year: 2004  
County Code: 1  
Air Basin: SF  
Facility ID: 2955  
Air District Name: BA  
SIC Code: 3471  
Air District Name: BAY AREA AQMD  
Community Health Air Pollution Info System: Not reported  
Consolidated Emission Reporting Rule: Not reported  
Total Organic Hydrocarbon Gases Tons/Yr: 0  
Reactive Organic Gases Tons/Yr: 0  
Carbon Monoxide Emissions Tons/Yr: 0  
NOX - Oxides of Nitrogen Tons/Yr: 0  
SOX - Oxides of Sulphur Tons/Yr: 0  
Particulate Matter Tons/Yr: 0  
Part. Matter 10 Micrometers & Smlr Tons/Yr: 0

Year: 2005  
County Code: 1  
Air Basin: SF  
Facility ID: 2955  
Air District Name: BA  
SIC Code: 3471  
Air District Name: BAY AREA AQMD



Map ID  
Direction  
Distance  
Elevation

MAP FINDINGS

Site

Database(s)

EDR ID Number  
EPA ID Number

**ESPOSITO PLATING CORP (Continued)**

**1000342340**

Community Health Air Pollution Info System: Not reported  
Consolidated Emission Reporting Rule: Not reported  
Total Organic Hydrocarbon Gases Tons/Yr: 0  
Reactive Organic Gases Tons/Yr: 0  
Carbon Monoxide Emissions Tons/Yr: 0  
NOX - Oxides of Nitrogen Tons/Yr: 0  
SOX - Oxides of Sulphur Tons/Yr: 0  
Particulate Matter Tons/Yr: 0  
Part. Matter 10 Micrometers & Smllr Tons/Yr: 0

Year: 2006  
County Code: 1  
Air Basin: SF  
Facility ID: 2955  
Air District Name: BA  
SIC Code: 3471  
Air District Name: BAY AREA AQMD  
Community Health Air Pollution Info System: Not reported  
Consolidated Emission Reporting Rule: Not reported  
Total Organic Hydrocarbon Gases Tons/Yr: 0  
Reactive Organic Gases Tons/Yr: 0  
Carbon Monoxide Emissions Tons/Yr: 0  
NOX - Oxides of Nitrogen Tons/Yr: 0  
SOX - Oxides of Sulphur Tons/Yr: 0  
Particulate Matter Tons/Yr: 0  
Part. Matter 10 Micrometers & Smllr Tons/Yr: 0

**HAZNET:**

envid: 1000342340  
Year: 2008  
GEPAID: CAD009174103  
Contact: JACK ESPOSITO  
Telephone: 5105316780  
Mailing Name: Not reported  
Mailing Address: 1935 WRENN ST  
Mailing City,St,Zip: OAKLAND, CA 94602  
Gen County: Not reported  
TSD EPA ID: CAD982444481  
TSD County: Not reported  
Waste Category: Waste oil and mixed oil  
Disposal Method: Storage, Bulking, And/Or Transfer Off Site--No Treatment/Reovery (H010-H129) Or (H131-H135)  
Tons: 0.114  
Cat Decode: Waste oil and mixed oil  
Method Decode: Storage, Bulking, And/Or Transfer Off Site--No Treatment/Reovery (H010-H129) Or (H131-H135)  
Facility County: Alameda

envid: 1000342340  
Year: 2008  
GEPAID: CAD009174103  
Contact: JACK ESPOSITO  
Telephone: 5105316780  
Mailing Name: Not reported  
Mailing Address: 1935 WRENN ST  
Mailing City,St,Zip: OAKLAND, CA 94602  
Gen County: Not reported  
TSD EPA ID: CAD982444481

Map ID  
Direction  
Distance  
Elevation

MAP FINDINGS

Site

Database(s)

EDR ID Number  
EPA ID Number

**ESPOSITO PLATING CORP (Continued)**

**1000342340**

TSD County: Not reported  
Waste Category: Unspecified oil-containing waste  
Disposal Method: Storage, Bulking, And/Or Transfer Off Site--No Treatment/Reovery  
(H010-H129) Or (H131-H135)  
Tons: 0.25  
Cat Decode: Unspecified oil-containing waste  
Method Decode: Storage, Bulking, And/Or Transfer Off Site--No Treatment/Reovery (H010-H129) Or (H131-H135)  
Facility County: Alameda

envid: 1000342340  
Year: 2008  
GEPaid: CAD009174103  
Contact: JACK ESPOSITO  
Telephone: 5105316780  
Mailing Name: Not reported  
Mailing Address: 1935 WRENN ST  
Mailing City,St,Zip: OAKLAND, CA 94602  
Gen County: Not reported  
TSD EPA ID: CAD982444481  
TSD County: Not reported  
Waste Category: Waste oil and mixed oil  
Disposal Method: Storage, Bulking, And/Or Transfer Off Site--No Treatment/Reovery  
(H010-H129) Or (H131-H135)  
Tons: 0.114  
Cat Decode: Waste oil and mixed oil  
Method Decode: Storage, Bulking, And/Or Transfer Off Site--No Treatment/Reovery (H010-H129) Or (H131-H135)  
Facility County: Alameda

envid: 1000342340  
Year: 2008  
GEPaid: CAD009174103  
Contact: JACK ESPOSITO  
Telephone: 5105316780  
Mailing Name: Not reported  
Mailing Address: 1935 WRENN ST  
Mailing City,St,Zip: OAKLAND, CA 94602  
Gen County: Not reported  
TSD EPA ID: CAD982444481  
TSD County: Not reported  
Waste Category: Unspecified oil-containing waste  
Disposal Method: Storage, Bulking, And/Or Transfer Off Site--No Treatment/Reovery  
(H010-H129) Or (H131-H135)  
Tons: 0.25  
Cat Decode: Unspecified oil-containing waste  
Method Decode: Storage, Bulking, And/Or Transfer Off Site--No Treatment/Reovery (H010-H129) Or (H131-H135)  
Facility County: Alameda

envid: 1000342340  
Year: 2008  
GEPaid: CAD009174103  
Contact: JACK ESPOSITO  
Telephone: 5105316780  
Mailing Name: Not reported  
Mailing Address: 1935 WRENN ST  
Mailing City,St,Zip: OAKLAND, CA 94602  
Gen County: Not reported  
TSD EPA ID: NVT330010000

Map ID  
Direction  
Distance  
Elevation

MAP FINDINGS

Site

Database(s)

EDR ID Number  
EPA ID Number

**ESPOSITO PLATING CORP (Continued)**

**1000342340**

TSD County: Not reported  
Waste Category: Aqueous solution with metals (< restricted levels and (Alkaline solution (pH >= 12.5) with metals))  
Disposal Method: Landfill Or Surface Impoundment That Will Be Closed As Landfill( To Include On-Site Treatment And/Or Stabilization)  
Tons: 12.53085  
Cat Decode: Aqueous solution with metals (< restricted levels and (Alkaline solution (pH >= 12.5) with metals))  
Method Decode: Landfill Or Surface Impoundment That Will Be Closed As Landfill( To Include On-Site Treatment And/Or Stabilization)  
Facility County: Alameda

[Click this hyperlink](#) while viewing on your computer to access 33 additional CA\_HAZNET: record(s) in the EDR Site Report.

126  
NE  
1/2-1  
0.789 mi.  
4167 ft.

**GOLD SEAL PLATING**  
**3125 EAST 7TH STREET**  
**OAKLAND, CA 94601**

**RCRA-SQG 1000183985**  
**ENVIROSTOR CAD981689607**  
**FINDS**  
**WDS**

**Relative:**  
**Lower**

RCRA-SQG:

Date form received by agency: 02/28/2002  
Facility name: GOLD SEAL PLATING  
Facility address: 3125 EAST 7TH STREET  
OAKLAND, CA 94601  
EPA ID: CAD981689607  
Contact: GREG SPENCER  
Contact address: Not reported  
Not reported  
Contact country: US  
Contact telephone: (510) 536-6533  
Contact email: Not reported  
EPA Region: 09  
Land type: Private  
Classification: Small Small Quantity Generator  
Description: Handler: generates more than 100 and less than 1000 kg of hazardous waste during any calendar month and accumulates less than 6000 kg of hazardous waste at any time; or generates 100 kg or less of hazardous waste during any calendar month, and accumulates more than 1000 kg of hazardous waste at any time

**Actual:**  
**21 ft.**

Owner/Operator Summary:

Owner/operator name: BENNETT GARRY  
Owner/operator address: NOT REQUIRED  
NOT REQUIRED, ME 99999  
Owner/operator country: Not reported  
Owner/operator telephone: (415) 555-1212  
Legal status: Private  
Owner/Operator Type: Owner  
Owner/Op start date: Not reported  
Owner/Op end date: Not reported

Owner/operator name: NOT REQUIRED  
Owner/operator address: NOT REQUIRED  
NOT REQUIRED, ME 99999  
Owner/operator country: Not reported  
Owner/operator telephone: (415) 555-1212  
Legal status: Private

Map ID  
Direction  
Distance  
Elevation

MAP FINDINGS

Site

Database(s)

EDR ID Number  
EPA ID Number

**GOLD SEAL PLATING (Continued)**

**1000183985**

Owner/Operator Type: Operator  
Owner/Op start date: Not reported  
Owner/Op end date: Not reported

Handler Activities Summary:

U.S. importer of hazardous waste: No  
Mixed waste (haz. and radioactive): No  
Recycler of hazardous waste: No  
Transporter of hazardous waste: No  
Treater, storer or disposer of HW: No  
Underground injection activity: No  
On-site burner exemption: No  
Furnace exemption: No  
Used oil fuel burner: No  
Used oil processor: No  
User oil refiner: No  
Used oil fuel marketer to burner: No  
Used oil Specification marketer: No  
Used oil transfer facility: No  
Used oil transporter: No

Historical Generators:

Date form received by agency: 02/28/2002  
Site name: GOLD SEAL PLATING  
Classification: Large Quantity Generator

. Waste code: 122  
. Waste name: 122

. Waste code: 181  
. Waste name: 181

. Waste code: 212  
. Waste name: 212

. Waste code: 711  
. Waste name: 711

. Waste code: 792  
. Waste name: 792

. Waste code: D001  
. Waste name: IGNITABLE WASTE

. Waste code: D002  
. Waste name: CORROSIVE WASTE

. Waste code: D003  
. Waste name: REACTIVE WASTE

. Waste code: D007  
. Waste name: CHROMIUM

. Waste code: D010  
. Waste name: SELENIUM

Map ID  
Direction  
Distance  
Elevation

MAP FINDINGS

Site

Database(s)

EDR ID Number  
EPA ID Number

**GOLD SEAL PLATING (Continued)**

1000183985

. Waste code: D011  
. Waste name: SILVER

Date form received by agency: 10/12/2000  
Site name: GOLD SEAL PLATING  
Classification: Large Quantity Generator

Date form received by agency: 03/04/1999  
Site name: GOLD SEAL PLATING  
Classification: Large Quantity Generator

Date form received by agency: 03/12/1996  
Site name: GOLD SEAL PLATING  
Classification: Large Quantity Generator

Date form received by agency: 03/21/1994  
Site name: SQUIRKENWORKS  
Classification: Large Quantity Generator

Date form received by agency: 02/25/1992  
Site name: GOLD SEAL PLATING  
Classification: Large Quantity Generator

Date form received by agency: 12/01/1986  
Site name: GOLD SEAL PLATING  
Classification: Not a generator, verified

Violation Status: No violations found

Evaluation Action Summary:

Evaluation date: 05/01/1998  
Evaluation: COMPLIANCE ASSISTANCE VISIT  
Area of violation: Not reported  
Date achieved compliance: Not reported  
Evaluation lead agency: EPA

ENVIROSTOR:

Facility ID: 71002917  
Status: Inactive - Needs Evaluation  
Status Date: Not reported  
Site Code: Not reported  
Site Type: Tiered Permit  
Site Type Detailed: Tiered Permit  
Acres: Not reported  
NPL: NO  
Regulatory Agencies: NONE SPECIFIED  
Lead Agency: NONE SPECIFIED  
Program Manager: Not reported  
Supervisor: Not reported  
Division Branch: Cleanup Berkeley  
Assembly: 18  
Senate: 09  
Special Program: Not reported  
Restricted Use: NO  
Site Mgmt Req: NONE SPECIFIED  
Funding: Not reported  
Latitude: 37.77217

Map ID  
Direction  
Distance  
Elevation

MAP FINDINGS

Site

Database(s)

EDR ID Number  
EPA ID Number

**GOLD SEAL PLATING (Continued)**

**1000183985**

Longitude: -122.2288  
APN: NONE SPECIFIED  
Past Use: NONE SPECIFIED  
Potential COC: NONE SPECIFIED  
Confirmed COC: NONE SPECIFIED  
Potential Description: NONE SPECIFIED  
Alias Name: CAD981689607  
Alias Type: EPA Identification Number  
Alias Name: 110000844686  
Alias Type: EPA (FRS #)  
Alias Name: 71002917  
Alias Type: Envirostor ID Number

Completed Info:

Completed Area Name: PROJECT WIDE  
Completed Sub Area Name: Not reported  
Completed Document Type: Phase 1  
Completed Date: 12/27/1996  
Comments: Phase 1 checklist indicates no further action due to no releases.  
Facility closed March 1, 1996. These have not been verified by DTSC.

Completed Area Name: PROJECT WIDE  
Completed Sub Area Name: Not reported  
Completed Document Type: \*Correspondence - Received  
Completed Date: 03/01/1996  
Comments: Closure certifications for treatment unit. These have not been verified by DTSC.

Future Area Name: Not reported  
Future Sub Area Name: Not reported  
Future Document Type: Not reported  
Future Due Date: Not reported  
Schedule Area Name: Not reported  
Schedule Sub Area Name: Not reported  
Schedule Document Type: Not reported  
Schedule Due Date: Not reported  
Schedule Revised Date: Not reported

FINDS:

Registry ID: 110000844686

Environmental Interest/Information System

California Hazardous Waste Tracking System - Datamart (HWTS-DATAMART) provides California with information on hazardous waste shipments for generators, transporters, and treatment, storage, and disposal facilities.

US EPA TRIS (Toxics Release Inventory System) contains information from facilities on the amounts of over 300 listed toxic chemicals that these facilities release directly to air, water, land, or that are transported off-site.

RCRAInfo is a national information system that supports the Resource Conservation and Recovery Act (RCRA) program through the tracking of events and activities related to facilities that generate, transport, and treat, store, or dispose of hazardous waste. RCRAInfo allows RCRA

Map ID  
Direction  
Distance  
Elevation

MAP FINDINGS

Site

Database(s)

EDR ID Number  
EPA ID Number

**GOLD SEAL PLATING (Continued)**

**1000183985**

program staff to track the notification, permit, compliance, and corrective action activities required under RCRA.

HAZARDOUS WASTE BIENNIAL REPORTER

WDS:

Facility ID: San Francisco Bay 011009225  
Facility Type: Industrial - Facility that treats and/or disposes of liquid or semisolid wastes from any servicing, producing, manufacturing or processing operation of whatever nature, including mining, gravel washing, geothermal operations, air conditioning, ship building and repairing, oil production, storage and disposal operations, water pumping.  
Facility Status: Active - Any facility with a continuous or seasonal discharge that is under Waste Discharge Requirements.  
NPDES Number: CAS000001 The 1st 2 characters designate the state. The remaining 7 are assigned by the Regional Board  
Subregion: 2  
Facility Telephone: Not reported  
Facility Contact: Not reported  
Agency Name: GOLD SEAL PLATING  
Agency Address: 3125 E. 7th St.  
Agency City,St,Zip: Oakland 94512  
Agency Contact: Gary Spencer  
Agency Telephone: 5105366533  
Agency Type: Private  
SIC Code: 0  
SIC Code 2: Not reported  
Primary Waste Type: Not reported  
Primary Waste: Not reported  
Waste Type2: Not reported  
Waste2: Not reported  
Primary Waste Type: Not reported  
Secondary Waste: Not reported  
Secondary Waste Type: Not reported  
Design Flow: 0  
Baseline Flow: 0  
Reclamation: Not reported  
POTW: Not reported  
Treat To Water: Minor Threat to Water Quality. A violation of a regional board order should cause a relatively minor impairment of beneficial uses compared to a major or minor threat. Not: All nurds without a TTWQ will be considered a minor threat to water quality unless coded at a higher Level. A Zero (0) may be used to code those NURDS that are found to represent no threat to water quality.  
Complexity: Category C - Facilities having no waste treatment systems, such as cooling water dischargers or those who must comply through best management practices, facilities with passive waste treatment and disposal systems, such as septic systems with subsurface disposal, or dischargers having waste storage systems with land disposal such as dairy waste ponds.  
Facility ID: San Francisco Bay 011009225  
Facility Type: Not reported  
Facility Status: Active - Any facility with a continuous or seasonal discharge that is under Waste Discharge Requirements.

Map ID  
 Direction  
 Distance  
 Elevation

MAP FINDINGS

Site

Database(s)

EDR ID Number  
 EPA ID Number

**GOLD SEAL PLATING (Continued)**

**1000183985**

NPDES Number: CAS000001 The 1st 2 characters designate the state. The remaining 7 are assigned by the Regional Board

Subregion: 2

Facility Telephone: Not reported

Facility Contact: Not reported

Agency Name: SQUIRKENWORKS INC

Agency Address: Not reported

Agency City,St,Zip: 0

Agency Contact: Not reported

Agency Telephone: Not reported

Agency Type: Not reported

SIC Code: 0

SIC Code 2: Not reported

Primary Waste Type: Not reported

Primary Waste: Not reported

Waste Type2: Not reported

Waste2: Not reported

Primary Waste Type: Not reported

Secondary Waste: Not reported

Secondary Waste Type: Not reported

Design Flow: 0

Baseline Flow: 0

Reclamation: Not reported

POTW: Not reported

Treat To Water: Minor Threat to Water Quality. A violation of a regional board order should cause a relatively minor impairment of beneficial uses compared to a major or minor threat. Not: All nurds without a TTWQ will be considered a minor threat to water quality unless coded at a higher Level. A Zero (0) may be used to code those NURDS that are found to represent no threat to water quality.

Complexity: Category C - Facilities having no waste treatment systems, such as cooling water dischargers or those who must comply through best management practices, facilities with passive waste treatment and disposal systems, such as septic systems with subsurface disposal, or dischargers having waste storage systems with land disposal such as dairy waste ponds.

127  
 East  
 1/2-1  
 0.866 mi.  
 4571 ft.

**BIG B LUMBERTERIA**  
**301/411 HIGH STREET**  
**OAKLAND, CA 94601**

**ENVIROSTOR S116165210**  
**N/A**

**Relative:**  
**Lower**

ENVIROSTOR:  
 Facility ID: 1240034  
 Status: Refer: RWQCB  
 Status Date: 06/08/1994  
 Site Code: Not reported  
 Site Type: Historical  
 Site Type Detailed: \* Historical  
 Acres: Not reported  
 NPL: NO  
 Regulatory Agencies: NONE SPECIFIED  
 Lead Agency: NONE SPECIFIED  
 Program Manager: Not reported  
 Supervisor: Referred - Not Assigned  
 Division Branch: Cleanup Berkeley  
 Assembly: 18

**Actual:**  
**7 ft.**



Map ID  
Direction  
Distance  
Elevation

MAP FINDINGS

Site

Database(s)

EDR ID Number  
EPA ID Number

**BIG B LUMBERTERIA (Continued)**

**S116165210**

Senate: 09  
Special Program: Not reported  
Restricted Use: NO  
Site Mgmt Req: NONE SPECIFIED  
Funding: Not reported  
Latitude: 37.76472  
Longitude: -122.2244  
APN: NONE SPECIFIED  
Past Use: NONE SPECIFIED  
Potential COC: \* HALOGENATED ORGANIC COMPOUNDS \* HYDROCARBON SOLVENTS  
Confirmed COC: NONE SPECIFIED  
Potential Description: NONE SPECIFIED  
Alias Name: Not reported  
Alias Type: Not reported

Completed Info:

Completed Area Name: Not reported  
Completed Sub Area Name: Not reported  
Completed Document Type: Not reported  
Completed Date: Not reported  
Comments: Not reported

Future Area Name: Not reported  
Future Sub Area Name: Not reported  
Future Document Type: Not reported  
Future Due Date: Not reported  
Schedule Area Name: Not reported  
Schedule Sub Area Name: Not reported  
Schedule Document Type: Not reported  
Schedule Due Date: Not reported  
Schedule Revised Date: Not reported

AA128  
NW  
1/2-1  
0.902 mi.  
4760 ft.

**BLYMYER ENGINEERS,INC.**  
**1829 CLEMENT AVE.,**  
**ALAMEDA, CA 92405**  
**Site 1 of 2 in cluster AA**

**Notify 65 S100178778**  
**N/A**

**Relative:**  
**Lower**

NOTIFY 65:

Date Reported: Not reported  
Staff Initials: Not reported  
Board File Number: Not reported  
Facility Type: Not reported  
Discharge Date: Not reported  
Issue Date: Not reported  
Incident Description: Not reported

**Actual:**  
**13 ft.**

Map ID  
Direction  
Distance  
Elevation

MAP FINDINGS

Site

Database(s)

EDR ID Number  
EPA ID Number

AA129  
NW  
1/2-1  
0.902 mi.  
4760 ft.

PACIFIC SHOPS INC  
1829 CLEMENT  
ALAMEDA, CA 94501  
Site 2 of 2 in cluster AA

ENVIROSTOR S102008205  
SLIC N/A  
Alameda County CS

Relative:  
Lower

ENVIROSTOR:

Actual:  
13 ft.

Facility ID: 1350100  
Status: Refer: Other Agency  
Status Date: 07/09/2004  
Site Code: Not reported  
Site Type: Historical  
Site Type Detailed: \* Historical  
Acres: 0.1  
NPL: NO  
Regulatory Agencies: RWQCB 2 - San Francisco Bay  
Lead Agency: RWQCB 2 - San Francisco Bay  
Program Manager: Not reported  
Supervisor: Referred - Not Assigned  
Division Branch: Cleanup Berkeley  
Assembly: 18  
Senate: 09  
Special Program: Not reported  
Restricted Use: NO  
Site Mgmt Req: NONE SPECIFIED  
Funding: Not reported  
Latitude: 37.775  
Longitude: -122.2511  
APN: NONE SPECIFIED  
Past Use: NONE SPECIFIED  
Potential COC: \* AQUEOUS SOLUTION WITH METALS Chromium VI Cyanide (free Nickel)  
Confirmed COC: NONE SPECIFIED  
Potential Description: NONE SPECIFIED  
Alias Name: Not reported  
Alias Type: Not reported

Completed Info:

Completed Area Name: Not reported  
Completed Sub Area Name: Not reported  
Completed Document Type: Not reported  
Completed Date: Not reported  
Comments: Not reported

Future Area Name: Not reported  
Future Sub Area Name: Not reported  
Future Document Type: Not reported  
Future Due Date: Not reported  
Schedule Area Name: Not reported  
Schedule Sub Area Name: Not reported  
Schedule Document Type: Not reported  
Schedule Due Date: Not reported  
Schedule Revised Date: Not reported

SLIC:

Region: STATE  
Facility Status: Completed - Case Closed  
Status Date: 12/14/2010  
Global Id: SLT2O00414  
Lead Agency: ALAMEDA COUNTY LOP

Map ID  
Direction  
Distance  
Elevation

MAP FINDINGS

Site

Database(s)

EDR ID Number  
EPA ID Number

**PACIFIC SHOPS INC (Continued)**

**S102008205**

Lead Agency Case Number: RO0002624  
Latitude: 37.775087  
Longitude: -122.250283  
Case Type: Cleanup Program Site  
Case Worker: JTW  
Local Agency: ALAMEDA COUNTY LOP  
RB Case Number: NA  
File Location: All Files are on GeoTracker or in the Local Agency Database  
Potential Media Affected: Contaminated Surface / Structure, Indoor Air, Other Groundwater (uses other than drinking water), Soil, Soil Vapor  
Potential Contaminants of Concern: Cyanide, Arsenic, Chromium, Copper  
Site History: This case closure for SLIC case RO0002624 applies only to the subfloor area beneath the building at 1829 Clement Avenue in Alameda, CA. This case did not evaluate historic use of other areas of the site nor the historic use of the site as a shipyard and World War II ship repair facility. Two separate fuel leak cases (RO0000848 and RO0002951) address fuel leaks from UST systems in other areas of the site. Fuel leak case RO0000848 addressed leaks from former gasoline and diesel fuel USTs that were removed in July 1999. Case closure for fuel leak case RO0000848 was documented in Remedial Action Certification correspondence from ACEH dated October 5, 1999. Fuel leak case RO0002951 addressed leaks from two former Bunker oil USTs and a diesel UST that were removed in march 2007. Case closure for fuel leak case RO0002951 was documented in Remedial Action Certification correspondence from ACEH dated March 1, 2010. Since 1990, the building at 1829 Clement Avenue has been used as commercial office space. Surrounding land use is mixed commercial and residential; the area north of Clement Avenue has industrial and commercial properties and the area south of Clement Avenue has mixed commercial and residential properties. From 1967 to 1986, the building at 1829 Clement Avenue was used as a photochemical machining shop. From 1986 until March 1990, Kem Mil performed photodeveloping and etching inside the building at 1829 Clement Avenue. Inspections by ACEH in 1990 found spills from drums and small tanks both on and through the subfloor of the building. Spills and discharges of liquids containing heavy metals as well as acids and bases to the subfloor and sewer were documented. The primary areas of contamination were the subfloor areas of the etch process room in the western end of the building and the treatment and storage areas in the eastern end of the building. Soil samples collected by Kem Mill from the subfloor on September 9, 1988 detected arsenic at 120 ppm, chromium at 1,000 ppm, copper at 6,400 ppm, molybdenum at 1,800 ppm, lead at 28 ppm, and zinc at 680 ppm. On September 16, 1988, Blymyer Engineers collected three surface soil samples from portions of the building underlain by a dirt subfloor and one soil sample from a depth of 4 feet bgs beneath surface soil sample 002501. The soil samples contained elevated concentrations of heavy metals, cyanide, and other compounds. Based on these initial results, an additional field investigation consisting of 13 soil borings and 7 surface soil samples was conducted between February 11 and March 9, 1990 by Kaldveer Associates. Surface soil samples collected beneath the western portion of the building contained cyanide at concentrations ranging from 120 to 1,300 ppm. Soil samples collected at a depth of 0.5 feet in this area contained 2.1 to 7.8 ppm of cyanide. Soil samples collected from depths of 3.0 and 6.0 feet bgs contained less than 2 ppm of cyanide. One sample of dried sediment collected from the surface of the asphalt paving beneath the eastern portion of the

Map ID  
Direction  
Distance  
Elevation

MAP FINDINGS

Site

Database(s)

EDR ID Number  
EPA ID Number

**PACIFIC SHOPS INC (Continued)**

**S102008205**

building contained 1,100 ppm of cyanide, 800 ppm of chromium, and 2,900 ppm of copper. Soil samples collected from a depth of 0.5 feet below the asphalt beneath the treatment room contained 7.1 to 160 ppm of cyanide and soil samples collected from the 3.0 and 6.0 feet depth contained 1.5 to 24 ppm of cyanide. The results of the 1988 and 1990 investigations indicated that significant quantities of cyanide and metals were generally within the upper 3 to 6 inches of soil beneath the former etch process area in the western portion of the building and in the dried sediment on top of asphalt paving located beneath the treatment area in the eastern portion of the building. A clean-up program consisting of high-efficiency vacuuming of the asphalt pavement beneath the eastern portion of the building (treatment and storage areas) and hand removal of surface soils beneath the western portion of the building (etch process areas) was conducted between April 16 and May 24, 1990. Following the vacuuming beneath the eastern portion of the building, the pavement surface and concrete footings were sealed with three inches of cement slurry and stucco. Following soil removal beneath the western portion of the building, concrete footings were sealed with latex enamel paint. In addition to removal of the contaminated soil, all former process piping and stained wood flooring were removed from the building. Laboratory analysis of nine surficial soil samples collected following clean-up reported cyanide concentrations ranging from less than 1.0 to 8.3 ppm. Residual concentrations of copper ranged from 5.6 to 360 ppm. Visual observation of staining and soil discoloration was used to guide clean-up and sampling activities. Based on all post-cleanup soil sample results, cyanide exceeds the Environmental Screening Level (ESL) for residential land use and direct exposure to shallow soil of 34 ppm at two locations: sample 2502 (2,300 ppm) collected at a depth of four feet bgs beneath the west portion of the building and composite sample B1&B2 (160 ppm) collected at a depth of 0.5 feet bgs underneath the eastern portion of the building. Sample 2502, which was collected by Blymyer Engineers on September 15, 1988, is the only post-cleanup sample that had cyanide concentrations exceeding the ESL beneath the western portion of the building. A total of 18 post-cleanup soil samples collected in the surrounding area had cyanide concentrations below the ESL. The laboratory analytical report for sample 2502 indicates laboratory interference for this sample, which potentially may affect the reported concentration. Given the apparent limited extent of the soil represented by sample 2502, the depth of the sample, and likely effects of cyanide degradation over the extended period of time since sampling, further investigation or remediation beneath the western portion of the building does not appear to be warranted. Free cyanide in soil can be expected to undergo degradation, dissolution, and volatilization, which reduces the cyanide concentrations over time. Composite sample B1&B2 was the only post-cleanup soil sample with total cyanide concentrations exceeding the ESL beneath the eastern portion of the building. Based on the apparent limited extent of the area and the period of time that has passed since the sample was collected, further investigation or remediation beneath the eastern portion of the building does not appear to be warranted. Arsenic was detected in post-cleanup soil samples at concentrations exceeding the ESL (0.39 ppm) in three soil samples collected beneath the eastern portion of the building and six soil samples collected beneath the western portion of the building. However, the reported concentrations of arsenic in the post-cleanup soil samples are below typical ambient

Map ID  
Direction  
Distance  
Elevation

MAP FINDINGS

Site

Database(s)

EDR ID Number  
EPA ID Number

**PACIFIC SHOPS INC (Continued)**

**S102008205**

concentrations. Three groundwater monitoring wells were installed at the site on September 11, 1990. The wells were completed to 15 feet bgs. Groundwater samples were collected from the wells during three events in 1990: September 12, 1990, September 25, 1990, and October 9, 1990. Groundwater samples were analyzed for chromium, molybdenum, copper, lead, chromium VI, arsenic, and cyanide. During the three sampling events in 1990, total cyanide was detected in monitoring well MW-1 at concentrations ranging from 350 to 2,400 ppb but was not detected at concentrations above reporting limits in groundwater samples from wells MW-2 and MW-3. Following, re-development, groundwater samples were collected from the three wells on March 16, 2007. Cyanide was detected in groundwater from well MW-1 at a concentration of 16 ppb but was not detected in groundwater samples from the remaining two wells. In order to assess potential vapor intrusion to indoor air by volatile organic compounds, soil vapor sampling was conducted in September 2010. Soil vapor samples were collected from four locations beneath the building on September 22, 2010. No volatile organic compounds were detected at concentrations exceeding ESLs for potential vapor intrusion under residential or commercial/industrial land use scenarios.

[Click here to access the California GeoTracker records for this facility:](#)

**SLIC REG 2:**

Region: 2  
Facility ID: 01S0142  
Facility Status: Leak being confirmed  
Date Closed: Not reported  
Local Case #: Not reported  
How Discovered: Not reported  
Leak Cause: Not reported  
Leak Source: Not reported  
Date Confirmed: Not reported  
Date Prelim Site Assmnt Workplan Submitted: Not reported  
Date Preliminary Site Assessment Began: Not reported  
Date Pollution Characterization Began: Not reported  
Date Remediation Plan Submitted: Not reported  
Date Remedial Action Underway: Not reported  
Date Post Remedial Action Monitoring Began: Not reported

**Alameda County CS:**

Status: Leak Confirmation  
Record Id: RO0002624  
PE: 5502  
Facility Status: Leak Confirmation

Status: Preliminary Site Assessment Underway  
Record Id: RO0002624  
PE: 5502  
Facility Status: Preliminary Site Assessment Underway

Status: Verificaiton Monitoring Underway  
Record Id: RO0002624  
PE: 5502  
Facility Status: Verification Monitoring Underway

Map ID  
Direction  
Distance  
Elevation

MAP FINDINGS

Site

Database(s)

EDR ID Number  
EPA ID Number

**PACIFIC SHOPS INC (Continued)**

**S102008205**

Status: Case Closed  
Record Id: RO0002624  
PE: 5502  
Facility Status: Case Closed

130  
ENE  
1/2-1  
0.983 mi.  
5192 ft.

**TSD AMERICAN CAN COMPANY**  
**3801 E 8TH ST**  
**OAKLAND, CA 94601**

**ENVIROSTOR** 1007156428  
**SLIC** N/A  
**Alameda County CS**  
**HWP**

**Relative:**  
**Lower**

**ENVIROSTOR:**

**Actual:**  
**22 ft.**

Facility ID: 80001614  
Status: Refer: RWQCB  
Status Date: 01/01/2008  
Site Code: Not reported  
Site Type: Corrective Action  
Site Type Detailed: Corrective Action  
Acres: 0.01  
NPL: NO  
Regulatory Agencies: RWQCB 2 - San Francisco Bay  
Lead Agency: RWQCB 2 - San Francisco Bay  
Program Manager: Not reported  
Supervisor: Referred - Not Assigned  
Division Branch: Cleanup Berkeley  
Assembly: 18  
Senate: 09  
Special Program: Not reported  
Restricted Use: NO  
Site Mgmt Req: NONE SPECIFIED  
Funding: Not reported  
Latitude: 37.77091  
Longitude: -122.2236  
APN: 33-2250-18-3  
Past Use: NONE SPECIFIED  
Potential COC: NONE SPECIFIED  
Confirmed COC: NONE SPECIFIED  
Potential Description: NONE SPECIFIED  
Alias Name: 33-2250-18-3  
Alias Type: APN  
Alias Name: CAD009162116  
Alias Type: EPA Identification Number  
Alias Name: 110000737837  
Alias Type: EPA (FRS #)  
Alias Name: T0600100067  
Alias Type: GeoTracker Global ID  
Alias Name: 80001614  
Alias Type: Envirostor ID Number

**Completed Info:**

Completed Area Name: PROJECT WIDE  
Completed Sub Area Name: Not reported  
Completed Document Type: Remedy Constructed  
Completed Date: 02/19/2010  
Comments: Not reported

Completed Area Name: PROJECT WIDE  
Completed Sub Area Name: Not reported

Map ID  
Direction  
Distance  
Elevation

MAP FINDINGS

Site

Database(s)

EDR ID Number  
EPA ID Number

**TSD AMERICAN CAN COMPANY (Continued)**

**1007156428**

Completed Document Type: RCRA Facility Assessment Report  
Completed Date: 09/01/1991  
Comments: PA completed which identified 2 SWMUs and 2 AOC DRUM STORAGE AREA-This unit consists of a bermed concrete pad with a design capacity of 256 drums measuring approximately 20 feet by 40 feet that is enclosed by a chain-link fence. Drums of waste solvent were formerly stored here until 1988. This unit was located outside in the yard near the product storage building. According to the closure plan, this unit was used for hazardous waste storage beginning in September 1983 and has not been used to store wastes since 1988 At the time of the FIT site visit no drummed wastes were present and this unit was being steam-cleaned. Waste Managed: Drummed waste liquids including waste machine oil, spent solvent, paint sludge, waste hydrochloric acid solution, and waste copper sulfate (liquid) were stored here. Among the constituents in these wastes were methyl ethyl ketone, aromatic hydrocarbons, isopropanol, toluene, benzene, methanol, ethanol, copper sulfate, and hydrogen chloride. This unit is a bermed (6 inches) concrete pad surrounded by a chain-link fence (2,14). A removable plug at one end of the unit was used to drain rainwater. Drums were stored within the area on wooden pallets. No releases are known to have occurred from this unit. No sampling has been performed to determine whether or not there have been releases. SOLDER DROSS STORAGE AREA - The solder dross storage area is a section of the concrete railroad platform that is cordoned off with a chain-link fence. This unbermed unit has a design capacity of approximately 100 drums and measures approximately 40 feet by 8 feet (2,14). A raised roof (no walls) affords some protection from the elements for this unit. According to the closure plan, this unit was first used in 1983. This unit was being steam-cleaned at the time of the FIT site visit. Waste Managed: This unit was used to store drummed lead solder dross and baghouse dust which have a composition of 97 percent lead and 3 percent tin and antimony. The solder dross storage area is part of a converted railroad platform. There are no apparent release controls. No releases are known to have occurred from this unit. No sampling is known to have been performed to determine whether or not releases have occurred. AREA OF CONCERN - OLD BOILER FUEL TANK This area of concern is located on the east side of the property in a small area between the edge of the property and the building foundation. The old boiler fuel tank was installed probably before World War II. Fuel product is floating on the aquifer in this area and is being pumped out and disposed of by a contractor. This unit was filled with concrete instead of being removed because its awkward physical location (between the building foundation and East 8th Street) precluded removal. AREA OF CONCERN - SOLVENT PRODUCT TANK FARM Located on the west side of the property just south of the product storage building were six underground storage tanks that were removed in 1986 and 1987. Non-chlorinated solvents (including methyl ethyl ketone, toluene and xylene) used in the can coatings were stored in these tanks. Solvent-contaminated soil was excavated from the surrounding area during removal. Although according to ANCC post-removal sampling was conducted, specific information about the event does not appear to exist.

Completed Area Name: PROJECT WIDE  
Completed Sub Area Name: Not reported  
Completed Document Type: Consent Order  
Completed Date: 01/01/1993

Map ID  
Direction  
Distance  
Elevation

MAP FINDINGS

Site

Database(s)

EDR ID Number  
EPA ID Number

**TSD AMERICAN CAN COMPANY (Continued)**

**1007156428**

Comments: Not reported

Completed Area Name: PROJECT WIDE  
Completed Sub Area Name: Not reported  
Completed Document Type: Groundwater Migration Controlled  
Completed Date: 09/25/1997  
Comments: Not reported

Completed Area Name: PROJECT WIDE  
Completed Sub Area Name: Not reported  
Completed Document Type: Human Exposure Controlled  
Completed Date: 09/25/1997  
Comments: Not reported

Completed Area Name: PROJECT WIDE  
Completed Sub Area Name: Not reported  
Completed Document Type: Interim Measures Implementation Report  
Completed Date: 07/01/1995  
Comments: Not reported

Completed Area Name: PROJECT WIDE  
Completed Sub Area Name: Not reported  
Completed Document Type: RFI Report  
Completed Date: 06/01/1996  
Comments: Not reported

Completed Area Name: PROJECT WIDE  
Completed Sub Area Name: Not reported  
Completed Document Type: Preliminary Assessment Report  
Completed Date: 09/19/1991  
Comments: Not reported

Completed Area Name: PROJECT WIDE  
Completed Sub Area Name: Not reported  
Completed Document Type: Interim Measures Workplan  
Completed Date: 01/01/1994  
Comments: Not reported

Completed Area Name: PROJECT WIDE  
Completed Sub Area Name: Not reported  
Completed Document Type: Interim Measures Questionnaire  
Completed Date: 02/28/1992  
Comments: Not reported

Future Area Name: Not reported  
Future Sub Area Name: Not reported  
Future Document Type: Not reported  
Future Due Date: Not reported  
Schedule Area Name: Not reported  
Schedule Sub Area Name: Not reported  
Schedule Document Type: Not reported  
Schedule Due Date: Not reported  
Schedule Revised Date: Not reported

SLIC:

Region: STATE  
Facility Status: **Completed - Case Closed**



Map ID  
Direction  
Distance  
Elevation

MAP FINDINGS

Site

Database(s)

EDR ID Number  
EPA ID Number

**TSD AMERICAN CAN COMPANY (Continued)**

**1007156428**

Status Date: 12/23/1997  
Global Id: SL18267688  
Lead Agency: SAN FRANCISCO BAY RWQCB (REGION 2)  
Lead Agency Case Number: Not reported  
Latitude: 37.771469  
Longitude: -122.222758  
Case Type: Cleanup Program Site  
Case Worker: CCM  
Local Agency: Not reported  
RB Case Number: SL18267688  
File Location: Not reported  
Potential Media Affected: Not reported  
Potential Contaminants of Concern: Not reported  
Site History: No Further Action Letters on January 5, 1998 and December 23, 1997.

[Click here to access the California GeoTracker records for this facility:](#)

**SLIC REG 2:**

Region: 2  
Facility ID: SL18267688  
Facility Status: Not reported  
Date Closed: Not reported  
Local Case #: Not reported  
How Discovered: Not reported  
Leak Cause: Not reported  
Leak Source: Not reported  
Date Confirmed: Not reported  
Date Prelim Site Assmnt Workplan Submitted: Not reported  
Date Preliminary Site Assessment Began: Not reported  
Date Pollution Characterization Began: Not reported  
Date Remediation Plan Submitted: Not reported  
Date Remedial Action Underway: Not reported  
Date Post Remedial Action Monitoring Began: Not reported

**Alameda County CS:**

Status: Case Closed  
Record Id: RO0000797  
PE: 5602  
Facility Status: Case Closed

**HWP:**

EPA Id: CAD009162116  
Cleanup Status: CLOSED  
Latitude: 37.77091  
Longitude: -122.2236  
Facility Type: Historical - Non-Operating  
Facility Size: Not reported  
Team: Not reported  
Supervisor: Not reported  
Site Code: Not reported  
Assembly District: 18  
Senate District: 09  
Public Information Officer: Not reported

**Activities:**

EPA Id: CAD009162116

Map ID  
Direction  
Distance  
Elevation

MAP FINDINGS

Site

Database(s)

EDR ID Number  
EPA ID Number

**TSD AMERICAN CAN COMPANY (Continued)**

**1007156428**

Facility Type: Historical - Non-Operating  
Unit Names: CONTAIN1  
Event Description: New Operating Permit - FINAL PERMIT (EFFECTIVE)  
Actual Date: 03/13/1984

EPA Id: CAD009162116  
Facility Type: Historical - Non-Operating  
Unit Names: CONTAIN1  
Event Description: New Operating Permit - PUBLIC COMMENT (BEGIN)  
Actual Date: 08/12/1983

EPA Id: CAD009162116  
Facility Type: Historical - Non-Operating  
Unit Names: CONTAIN1  
Event Description: New Operating Permit - TECHNICAL COMPLETE LETTER  
Actual Date: 10/25/1983

EPA Id: CAD009162116  
Facility Type: Historical - Non-Operating  
Unit Names: CONTAIN1  
Event Description: New Operating Permit - FINAL PERMIT (EXPIRES)  
Actual Date: 03/13/1989

EPA Id: CAD009162116  
Facility Type: Historical - Non-Operating  
Unit Names: CONTAIN1  
Event Description: New Operating Permit - CALL-IN LETTER ISSUED  
Actual Date: 02/09/1983

EPA Id: CAD009162116  
Facility Type: Historical - Non-Operating  
Unit Names: CONTAIN1  
Event Description: New Operating Permit - APPLICATION PART B RECEIVED  
Actual Date: 03/30/1983

EPA Id: CAD009162116  
Facility Type: Historical - Non-Operating  
Unit Names: CONTAIN1  
Event Description: New Operating Permit - FINAL PERMIT  
Actual Date: 03/13/1984

EPA Id: CAD009162116  
Facility Type: Historical - Non-Operating  
Unit Names: CONTAIN1  
Event Description: New Operating Permit - APPLICATION PART A RECEIVED  
Actual Date: 11/01/1986

Closure:  
EPA Id: CAD009162116  
Facility Type: Historical - Non-Operating  
Unit Names: CONTAIN1  
Event Description: Closure Final - RECEIVE CLOSURE CERTIFICATION  
Actual Date: 12/08/1995

EPA Id: CAD009162116  
Facility Type: Historical - Non-Operating  
Unit Names: CONTAIN1

Map ID  
Direction  
Distance  
Elevation

MAP FINDINGS

Site

Database(s)

EDR ID Number  
EPA ID Number

**TSD AMERICAN CAN COMPANY (Continued)**

**1007156428**

Event Description: Closure Final - ISSUE CLOSURE VERIFICATION  
Actual Date: 01/29/1996

Alias:  
EPA Id: CAD009162116  
Facility Type: Historical - Non-Operating  
Alias Type: FRS  
Alias: 110000737837

131  
NW  
1/2-1  
0.992 mi.  
5238 ft.

**OAKLAND GAS LIGHT AND HEAT CO  
CLEMENT AVE AND UNION STREET  
ALAMEDA, CA 94501**

**EDR MGP 1008407652  
N/A**

**Relative:** Manufactured Gas Plants:  
**Lower** No additional information available

**Actual:**  
**11 ft.**

Count: 7 records.

ORPHAN SUMMARY

City	EDR ID	Site Name	Site Address	Zip	Database(s)
ALAMEDA	S116165253	WOODSTOCK ELEMENTARY SCHOOL	ALAMEDA NAVAL AIR STATION EAST	94501	ENVIROSTOR, SCH
ALAMEDA	S118154678	FISCA	ALAMEDA NAVAL COMPLEX	94501	SLIC
OAKLAND	1000360806	AMERICAN NATIONAL CAN CO	3801 EAST 8TH ST	94601	CERCLIS-NFRAP, CORRACTS, RCRA-TSDF, RCRA-SQG, 2020 COR ACTION, FTTS, FINDS
OAKLAND	S116165239	CHINATOWN REDEVELOPMENT - OAKLAND	BOUNDED BY 11TH, 10TH,WEBSTER	94601	ENVIROSTOR
OAKLAND	S106235107	FLEET AND INDUSTRIAL SUPPLY CENTER	FORMER FLEET AND INDUSTRIAL SU		SLIC
OAKLAND	S117038744	BROOKLYN BASIN	OAK STREET TO 9TH AVENUE	94606	ENVIROSTOR, VCP
SANTA ROSA	S107538989		INTERSECTION OF BENNETTE VALLE	94501	CDL

# GOVERNMENT RECORDS SEARCHED / DATA CURRENCY TRACKING

To maintain currency of the following federal and state databases, EDR contacts the appropriate governmental agency on a monthly or quarterly basis, as required.

**Number of Days to Update:** Provides confirmation that EDR is reporting records that have been updated within 90 days from the date the government agency made the information available to the public.

## STANDARD ENVIRONMENTAL RECORDS

### ***Federal NPL site list***

#### **NPL: National Priority List**

National Priorities List (Superfund). The NPL is a subset of CERCLIS and identifies over 1,200 sites for priority cleanup under the Superfund Program. NPL sites may encompass relatively large areas. As such, EDR provides polygon coverage for over 1,000 NPL site boundaries produced by EPA's Environmental Photographic Interpretation Center (EPIC) and regional EPA offices.

Date of Government Version: 03/26/2015	Source: EPA
Date Data Arrived at EDR: 04/08/2015	Telephone: N/A
Date Made Active in Reports: 06/22/2015	Last EDR Contact: 11/07/2015
Number of Days to Update: 75	Next Scheduled EDR Contact: 01/18/2016
	Data Release Frequency: Quarterly

#### **NPL Site Boundaries**

##### **Sources:**

EPA's Environmental Photographic Interpretation Center (EPIC)  
Telephone: 202-564-7333

EPA Region 1  
Telephone 617-918-1143

EPA Region 6  
Telephone: 214-655-6659

EPA Region 3  
Telephone 215-814-5418

EPA Region 7  
Telephone: 913-551-7247

EPA Region 4  
Telephone 404-562-8033

EPA Region 8  
Telephone: 303-312-6774

EPA Region 5  
Telephone 312-886-6686

EPA Region 9  
Telephone: 415-947-4246

EPA Region 10  
Telephone 206-553-8665

#### **Proposed NPL: Proposed National Priority List Sites**

A site that has been proposed for listing on the National Priorities List through the issuance of a proposed rule in the Federal Register. EPA then accepts public comments on the site, responds to the comments, and places on the NPL those sites that continue to meet the requirements for listing.

Date of Government Version: 03/26/2015	Source: EPA
Date Data Arrived at EDR: 04/08/2015	Telephone: N/A
Date Made Active in Reports: 06/22/2015	Last EDR Contact: 11/07/2015
Number of Days to Update: 75	Next Scheduled EDR Contact: 01/18/2016
	Data Release Frequency: Quarterly

#### **NPL LIENS: Federal Superfund Liens**

Federal Superfund Liens. Under the authority granted the USEPA by CERCLA of 1980, the USEPA has the authority to file liens against real property in order to recover remedial action expenditures or when the property owner received notification of potential liability. USEPA compiles a listing of filed notices of Superfund Liens.

Date of Government Version: 10/15/1991	Source: EPA
Date Data Arrived at EDR: 02/02/1994	Telephone: 202-564-4267
Date Made Active in Reports: 03/30/1994	Last EDR Contact: 08/15/2011
Number of Days to Update: 56	Next Scheduled EDR Contact: 11/28/2011
	Data Release Frequency: No Update Planned

# GOVERNMENT RECORDS SEARCHED / DATA CURRENCY TRACKING

## ***Federal Delisted NPL site list***

Delisted NPL: National Priority List Deletions

The National Oil and Hazardous Substances Pollution Contingency Plan (NCP) establishes the criteria that the EPA uses to delete sites from the NPL. In accordance with 40 CFR 300.425.(e), sites may be deleted from the NPL where no further response is appropriate.

Date of Government Version: 03/26/2015	Source: EPA
Date Data Arrived at EDR: 04/08/2015	Telephone: N/A
Date Made Active in Reports: 06/22/2015	Last EDR Contact: 11/07/2015
Number of Days to Update: 75	Next Scheduled EDR Contact: 01/18/2016
	Data Release Frequency: Quarterly

## ***Federal CERCLIS list***

FEDERAL FACILITY: Federal Facility Site Information listing

A listing of National Priority List (NPL) and Base Realignment and Closure (BRAC) sites found in the Comprehensive Environmental Response, Compensation and Liability Information System (CERCLIS) Database where EPA Federal Facilities Restoration and Reuse Office is involved in cleanup activities.

Date of Government Version: 03/26/2015	Source: Environmental Protection Agency
Date Data Arrived at EDR: 04/08/2015	Telephone: 703-603-8704
Date Made Active in Reports: 06/11/2015	Last EDR Contact: 10/09/2015
Number of Days to Update: 64	Next Scheduled EDR Contact: 01/18/2016
	Data Release Frequency: Varies

CERCLIS: Comprehensive Environmental Response, Compensation, and Liability Information System

CERCLIS contains data on potentially hazardous waste sites that have been reported to the USEPA by states, municipalities, private companies and private persons, pursuant to Section 103 of the Comprehensive Environmental Response, Compensation, and Liability Act (CERCLA). CERCLIS contains sites which are either proposed to or on the National Priorities List (NPL) and sites which are in the screening and assessment phase for possible inclusion on the NPL.

Date of Government Version: 10/25/2013	Source: EPA
Date Data Arrived at EDR: 11/11/2013	Telephone: 703-412-9810
Date Made Active in Reports: 02/13/2014	Last EDR Contact: 11/23/2015
Number of Days to Update: 94	Next Scheduled EDR Contact: 03/07/2016
	Data Release Frequency: Quarterly

## ***Federal CERCLIS NFRAP site List***

CERCLIS-NFRAP: CERCLIS No Further Remedial Action Planned

Archived sites are sites that have been removed and archived from the inventory of CERCLIS sites. Archived status indicates that, to the best of EPA's knowledge, assessment at a site has been completed and that EPA has determined no further steps will be taken to list this site on the National Priorities List (NPL), unless information indicates this decision was not appropriate or other considerations require a recommendation for listing at a later time. This decision does not necessarily mean that there is no hazard associated with a given site; it only means that, based upon available information, the location is not judged to be a potential NPL site.

Date of Government Version: 10/25/2013	Source: EPA
Date Data Arrived at EDR: 11/11/2013	Telephone: 703-412-9810
Date Made Active in Reports: 02/13/2014	Last EDR Contact: 11/23/2015
Number of Days to Update: 94	Next Scheduled EDR Contact: 03/07/2016
	Data Release Frequency: Quarterly

## ***Federal RCRA CORRACTS facilities list***

CORRACTS: Corrective Action Report

CORRACTS identifies hazardous waste handlers with RCRA corrective action activity.

# GOVERNMENT RECORDS SEARCHED / DATA CURRENCY TRACKING

Date of Government Version: 06/09/2015  
Date Data Arrived at EDR: 06/26/2015  
Date Made Active in Reports: 09/16/2015  
Number of Days to Update: 82

Source: EPA  
Telephone: 800-424-9346  
Last EDR Contact: 12/18/2015  
Next Scheduled EDR Contact: 01/11/2016  
Data Release Frequency: Quarterly

## ***Federal RCRA non-CORRACTS TSD facilities list***

### **RCRA-TSDF: RCRA - Treatment, Storage and Disposal**

RCRAInfo is EPA's comprehensive information system, providing access to data supporting the Resource Conservation and Recovery Act (RCRA) of 1976 and the Hazardous and Solid Waste Amendments (HSWA) of 1984. The database includes selective information on sites which generate, transport, store, treat and/or dispose of hazardous waste as defined by the Resource Conservation and Recovery Act (RCRA). Transporters are individuals or entities that move hazardous waste from the generator offsite to a facility that can recycle, treat, store, or dispose of the waste. TSDFs treat, store, or dispose of the waste.

Date of Government Version: 06/09/2015  
Date Data Arrived at EDR: 06/26/2015  
Date Made Active in Reports: 09/16/2015  
Number of Days to Update: 82

Source: Environmental Protection Agency  
Telephone: (415) 495-8895  
Last EDR Contact: 12/18/2015  
Next Scheduled EDR Contact: 01/11/2016  
Data Release Frequency: Quarterly

## ***Federal RCRA generators list***

### **RCRA-LQG: RCRA - Large Quantity Generators**

RCRAInfo is EPA's comprehensive information system, providing access to data supporting the Resource Conservation and Recovery Act (RCRA) of 1976 and the Hazardous and Solid Waste Amendments (HSWA) of 1984. The database includes selective information on sites which generate, transport, store, treat and/or dispose of hazardous waste as defined by the Resource Conservation and Recovery Act (RCRA). Large quantity generators (LQGs) generate over 1,000 kilograms (kg) of hazardous waste, or over 1 kg of acutely hazardous waste per month.

Date of Government Version: 06/09/2015  
Date Data Arrived at EDR: 06/26/2015  
Date Made Active in Reports: 09/16/2015  
Number of Days to Update: 82

Source: Environmental Protection Agency  
Telephone: (415) 495-8895  
Last EDR Contact: 12/18/2015  
Next Scheduled EDR Contact: 01/11/2016  
Data Release Frequency: Quarterly

### **RCRA-SQG: RCRA - Small Quantity Generators**

RCRAInfo is EPA's comprehensive information system, providing access to data supporting the Resource Conservation and Recovery Act (RCRA) of 1976 and the Hazardous and Solid Waste Amendments (HSWA) of 1984. The database includes selective information on sites which generate, transport, store, treat and/or dispose of hazardous waste as defined by the Resource Conservation and Recovery Act (RCRA). Small quantity generators (SQGs) generate between 100 kg and 1,000 kg of hazardous waste per month.

Date of Government Version: 06/09/2015  
Date Data Arrived at EDR: 06/26/2015  
Date Made Active in Reports: 09/16/2015  
Number of Days to Update: 82

Source: Environmental Protection Agency  
Telephone: (415) 495-8895  
Last EDR Contact: 12/18/2015  
Next Scheduled EDR Contact: 01/11/2016  
Data Release Frequency: Quarterly

### **RCRA-CESQG: RCRA - Conditionally Exempt Small Quantity Generators**

RCRAInfo is EPA's comprehensive information system, providing access to data supporting the Resource Conservation and Recovery Act (RCRA) of 1976 and the Hazardous and Solid Waste Amendments (HSWA) of 1984. The database includes selective information on sites which generate, transport, store, treat and/or dispose of hazardous waste as defined by the Resource Conservation and Recovery Act (RCRA). Conditionally exempt small quantity generators (CESQGs) generate less than 100 kg of hazardous waste, or less than 1 kg of acutely hazardous waste per month.

Date of Government Version: 06/09/2015  
Date Data Arrived at EDR: 06/26/2015  
Date Made Active in Reports: 09/16/2015  
Number of Days to Update: 82

Source: Environmental Protection Agency  
Telephone: (415) 495-8895  
Last EDR Contact: 12/18/2015  
Next Scheduled EDR Contact: 01/11/2016  
Data Release Frequency: Varies

# GOVERNMENT RECORDS SEARCHED / DATA CURRENCY TRACKING

## ***Federal institutional controls / engineering controls registries***

### **LUCIS: Land Use Control Information System**

LUCIS contains records of land use control information pertaining to the former Navy Base Realignment and Closure properties.

Date of Government Version: 05/28/2015	Source: Department of the Navy
Date Data Arrived at EDR: 05/29/2015	Telephone: 843-820-7326
Date Made Active in Reports: 06/11/2015	Last EDR Contact: 11/13/2015
Number of Days to Update: 13	Next Scheduled EDR Contact: 02/29/2016
	Data Release Frequency: Varies

### **US ENG CONTROLS: Engineering Controls Sites List**

A listing of sites with engineering controls in place. Engineering controls include various forms of caps, building foundations, liners, and treatment methods to create pathway elimination for regulated substances to enter environmental media or effect human health.

Date of Government Version: 09/10/2015	Source: Environmental Protection Agency
Date Data Arrived at EDR: 09/11/2015	Telephone: 703-603-0695
Date Made Active in Reports: 11/03/2015	Last EDR Contact: 11/24/2015
Number of Days to Update: 53	Next Scheduled EDR Contact: 03/14/2016
	Data Release Frequency: Varies

### **US INST CONTROL: Sites with Institutional Controls**

A listing of sites with institutional controls in place. Institutional controls include administrative measures, such as groundwater use restrictions, construction restrictions, property use restrictions, and post remediation care requirements intended to prevent exposure to contaminants remaining on site. Deed restrictions are generally required as part of the institutional controls.

Date of Government Version: 09/10/2015	Source: Environmental Protection Agency
Date Data Arrived at EDR: 09/11/2015	Telephone: 703-603-0695
Date Made Active in Reports: 11/03/2015	Last EDR Contact: 11/24/2015
Number of Days to Update: 53	Next Scheduled EDR Contact: 03/14/2016
	Data Release Frequency: Varies

## ***Federal ERNS list***

### **ERNS: Emergency Response Notification System**

Emergency Response Notification System. ERNS records and stores information on reported releases of oil and hazardous substances.

Date of Government Version: 06/22/2015	Source: National Response Center, United States Coast Guard
Date Data Arrived at EDR: 06/26/2015	Telephone: 202-267-2180
Date Made Active in Reports: 09/16/2015	Last EDR Contact: 09/29/2015
Number of Days to Update: 82	Next Scheduled EDR Contact: 01/11/2016
	Data Release Frequency: Annually

## ***State- and tribal - equivalent NPL***

### **RESPONSE: State Response Sites**

Identifies confirmed release sites where DTSC is involved in remediation, either in a lead or oversight capacity. These confirmed release sites are generally high-priority and high potential risk.

Date of Government Version: 11/07/2015	Source: Department of Toxic Substances Control
Date Data Arrived at EDR: 11/07/2015	Telephone: 916-323-3400
Date Made Active in Reports: 12/17/2015	Last EDR Contact: 11/07/2015
Number of Days to Update: 40	Next Scheduled EDR Contact: 02/15/2016
	Data Release Frequency: Quarterly

## ***State- and tribal - equivalent CERCLIS***



# GOVERNMENT RECORDS SEARCHED / DATA CURRENCY TRACKING

## ENVIROSTOR: EnviroStor Database

The Department of Toxic Substances Control's (DTSC's) Site Mitigation and Brownfields Reuse Program's (SMBRP's) EnviroStor database identifies sites that have known contamination or sites for which there may be reasons to investigate further. The database includes the following site types: Federal Superfund sites (National Priorities List (NPL)); State Response, including Military Facilities and State Superfund; Voluntary Cleanup; and School sites. EnviroStor provides similar information to the information that was available in CalSites, and provides additional site information, including, but not limited to, identification of formerly-contaminated properties that have been released for reuse, properties where environmental deed restrictions have been recorded to prevent inappropriate land uses, and risk characterization information that is used to assess potential impacts to public health and the environment at contaminated sites.

Date of Government Version: 11/07/2015	Source: Department of Toxic Substances Control
Date Data Arrived at EDR: 11/07/2015	Telephone: 916-323-3400
Date Made Active in Reports: 12/17/2015	Last EDR Contact: 11/07/2015
Number of Days to Update: 40	Next Scheduled EDR Contact: 02/15/2016
	Data Release Frequency: Quarterly

## **State and tribal landfill and/or solid waste disposal site lists**

### SWF/LF (SWIS): Solid Waste Information System

Active, Closed and Inactive Landfills. SWF/LF records typically contain an inventory of solid waste disposal facilities or landfills. These may be active or inactive facilities or open dumps that failed to meet RCRA Section 4004 criteria for solid waste landfills or disposal sites.

Date of Government Version: 08/17/2015	Source: Department of Resources Recycling and Recovery
Date Data Arrived at EDR: 08/18/2015	Telephone: 916-341-6320
Date Made Active in Reports: 09/03/2015	Last EDR Contact: 11/18/2015
Number of Days to Update: 16	Next Scheduled EDR Contact: 02/29/2016
	Data Release Frequency: Quarterly

## **State and tribal leaking storage tank lists**

### LUST REG 5: Leaking Underground Storage Tank Database

Leaking Underground Storage Tank locations. Alameda, Alpine, Amador, Butte, Colusa, Contra Costa, Calaveras, El Dorado, Fresno, Glenn, Kern, Kings, Lake, Lassen, Madera, Mariposa, Merced, Modoc, Napa, Nevada, Placer, Plumas, Sacramento, San Joaquin, Shasta, Solano, Stanislaus, Sutter, Tehama, Tulare, Tuolumne, Yolo, Yuba counties.

Date of Government Version: 07/01/2008	Source: California Regional Water Quality Control Board Central Valley Region (5)
Date Data Arrived at EDR: 07/22/2008	Telephone: 916-464-4834
Date Made Active in Reports: 07/31/2008	Last EDR Contact: 07/01/2011
Number of Days to Update: 9	Next Scheduled EDR Contact: 10/17/2011
	Data Release Frequency: No Update Planned

### LUST REG 6L: Leaking Underground Storage Tank Case Listing

For more current information, please refer to the State Water Resources Control Board's LUST database.

Date of Government Version: 09/09/2003	Source: California Regional Water Quality Control Board Lahontan Region (6)
Date Data Arrived at EDR: 09/10/2003	Telephone: 530-542-5572
Date Made Active in Reports: 10/07/2003	Last EDR Contact: 09/12/2011
Number of Days to Update: 27	Next Scheduled EDR Contact: 12/26/2011
	Data Release Frequency: No Update Planned

### LUST REG 6V: Leaking Underground Storage Tank Case Listing

Leaking Underground Storage Tank locations. Inyo, Kern, Los Angeles, Mono, San Bernardino counties.

Date of Government Version: 06/07/2005	Source: California Regional Water Quality Control Board Victorville Branch Office (6)
Date Data Arrived at EDR: 06/07/2005	Telephone: 760-241-7365
Date Made Active in Reports: 06/29/2005	Last EDR Contact: 09/12/2011
Number of Days to Update: 22	Next Scheduled EDR Contact: 12/26/2011
	Data Release Frequency: No Update Planned

# GOVERNMENT RECORDS SEARCHED / DATA CURRENCY TRACKING

## LUST REG 7: Leaking Underground Storage Tank Case Listing

Leaking Underground Storage Tank locations. Imperial, Riverside, San Diego, Santa Barbara counties.

Date of Government Version: 02/26/2004

Date Data Arrived at EDR: 02/26/2004

Date Made Active in Reports: 03/24/2004

Number of Days to Update: 27

Source: California Regional Water Quality Control Board Colorado River Basin Region (7)

Telephone: 760-776-8943

Last EDR Contact: 08/01/2011

Next Scheduled EDR Contact: 11/14/2011

Data Release Frequency: No Update Planned

## LUST REG 9: Leaking Underground Storage Tank Report

Orange, Riverside, San Diego counties. For more current information, please refer to the State Water Resources Control Board's LUST database.

Date of Government Version: 03/01/2001

Date Data Arrived at EDR: 04/23/2001

Date Made Active in Reports: 05/21/2001

Number of Days to Update: 28

Source: California Regional Water Quality Control Board San Diego Region (9)

Telephone: 858-637-5595

Last EDR Contact: 09/26/2011

Next Scheduled EDR Contact: 01/09/2012

Data Release Frequency: No Update Planned

## LUST REG 8: Leaking Underground Storage Tanks

California Regional Water Quality Control Board Santa Ana Region (8). For more current information, please refer to the State Water Resources Control Board's LUST database.

Date of Government Version: 02/14/2005

Date Data Arrived at EDR: 02/15/2005

Date Made Active in Reports: 03/28/2005

Number of Days to Update: 41

Source: California Regional Water Quality Control Board Santa Ana Region (8)

Telephone: 909-782-4496

Last EDR Contact: 08/15/2011

Next Scheduled EDR Contact: 11/28/2011

Data Release Frequency: Varies

## LUST REG 4: Underground Storage Tank Leak List

Los Angeles, Ventura counties. For more current information, please refer to the State Water Resources Control Board's LUST database.

Date of Government Version: 09/07/2004

Date Data Arrived at EDR: 09/07/2004

Date Made Active in Reports: 10/12/2004

Number of Days to Update: 35

Source: California Regional Water Quality Control Board Los Angeles Region (4)

Telephone: 213-576-6710

Last EDR Contact: 09/06/2011

Next Scheduled EDR Contact: 12/19/2011

Data Release Frequency: No Update Planned

## LUST REG 3: Leaking Underground Storage Tank Database

Leaking Underground Storage Tank locations. Monterey, San Benito, San Luis Obispo, Santa Barbara, Santa Cruz counties.

Date of Government Version: 05/19/2003

Date Data Arrived at EDR: 05/19/2003

Date Made Active in Reports: 06/02/2003

Number of Days to Update: 14

Source: California Regional Water Quality Control Board Central Coast Region (3)

Telephone: 805-542-4786

Last EDR Contact: 07/18/2011

Next Scheduled EDR Contact: 10/31/2011

Data Release Frequency: No Update Planned

## LUST REG 2: Fuel Leak List

Leaking Underground Storage Tank locations. Alameda, Contra Costa, Marin, Napa, San Francisco, San Mateo, Santa Clara, Solano, Sonoma counties.

Date of Government Version: 09/30/2004

Date Data Arrived at EDR: 10/20/2004

Date Made Active in Reports: 11/19/2004

Number of Days to Update: 30

Source: California Regional Water Quality Control Board San Francisco Bay Region (2)

Telephone: 510-622-2433

Last EDR Contact: 09/19/2011

Next Scheduled EDR Contact: 01/02/2012

Data Release Frequency: Quarterly

## LUST REG 1: Active Toxic Site Investigation

Del Norte, Humboldt, Lake, Mendocino, Modoc, Siskiyou, Sonoma, Trinity counties. For more current information, please refer to the State Water Resources Control Board's LUST database.

# GOVERNMENT RECORDS SEARCHED / DATA CURRENCY TRACKING

Date of Government Version: 02/01/2001  
Date Data Arrived at EDR: 02/28/2001  
Date Made Active in Reports: 03/29/2001  
Number of Days to Update: 29

Source: California Regional Water Quality Control Board North Coast (1)  
Telephone: 707-570-3769  
Last EDR Contact: 08/01/2011  
Next Scheduled EDR Contact: 11/14/2011  
Data Release Frequency: No Update Planned

## LUST: Geotracker's Leaking Underground Fuel Tank Report

Leaking Underground Storage Tank Incident Reports. LUST records contain an inventory of reported leaking underground storage tank incidents. Not all states maintain these records, and the information stored varies by state. For more information on a particular leaking underground storage tank sites, please contact the appropriate regulatory agency.

Date of Government Version: 10/21/2015  
Date Data Arrived at EDR: 10/22/2015  
Date Made Active in Reports: 11/05/2015  
Number of Days to Update: 14

Source: State Water Resources Control Board  
Telephone: see region list  
Last EDR Contact: 12/14/2015  
Next Scheduled EDR Contact: 03/28/2016  
Data Release Frequency: Quarterly

## INDIAN LUST R1: Leaking Underground Storage Tanks on Indian Land

A listing of leaking underground storage tank locations on Indian Land.

Date of Government Version: 02/03/2015  
Date Data Arrived at EDR: 04/30/2015  
Date Made Active in Reports: 06/22/2015  
Number of Days to Update: 53

Source: EPA Region 1  
Telephone: 617-918-1313  
Last EDR Contact: 10/27/2015  
Next Scheduled EDR Contact: 02/08/2016  
Data Release Frequency: Varies

## INDIAN LUST R4: Leaking Underground Storage Tanks on Indian Land

LUSTs on Indian land in Florida, Mississippi and North Carolina.

Date of Government Version: 07/30/2015  
Date Data Arrived at EDR: 08/07/2015  
Date Made Active in Reports: 10/13/2015  
Number of Days to Update: 67

Source: EPA Region 4  
Telephone: 404-562-8677  
Last EDR Contact: 10/26/2015  
Next Scheduled EDR Contact: 02/08/2016  
Data Release Frequency: Semi-Annually

## INDIAN LUST R6: Leaking Underground Storage Tanks on Indian Land

LUSTs on Indian land in New Mexico and Oklahoma.

Date of Government Version: 05/13/2015  
Date Data Arrived at EDR: 08/03/2015  
Date Made Active in Reports: 10/13/2015  
Number of Days to Update: 71

Source: EPA Region 6  
Telephone: 214-665-6597  
Last EDR Contact: 10/26/2015  
Next Scheduled EDR Contact: 02/08/2016  
Data Release Frequency: Varies

## INDIAN LUST R5: Leaking Underground Storage Tanks on Indian Land

Leaking underground storage tanks located on Indian Land in Michigan, Minnesota and Wisconsin.

Date of Government Version: 07/28/2015  
Date Data Arrived at EDR: 08/07/2015  
Date Made Active in Reports: 10/13/2015  
Number of Days to Update: 67

Source: EPA, Region 5  
Telephone: 312-886-7439  
Last EDR Contact: 10/26/2015  
Next Scheduled EDR Contact: 02/08/2016  
Data Release Frequency: Varies

## INDIAN LUST R10: Leaking Underground Storage Tanks on Indian Land

LUSTs on Indian land in Alaska, Idaho, Oregon and Washington.

Date of Government Version: 07/21/2015  
Date Data Arrived at EDR: 07/29/2015  
Date Made Active in Reports: 10/13/2015  
Number of Days to Update: 76

Source: EPA Region 10  
Telephone: 206-553-2857  
Last EDR Contact: 10/26/2015  
Next Scheduled EDR Contact: 02/08/2016  
Data Release Frequency: Quarterly

# GOVERNMENT RECORDS SEARCHED / DATA CURRENCY TRACKING

## INDIAN LUST R7: Leaking Underground Storage Tanks on Indian Land LUSTs on Indian land in Iowa, Kansas, and Nebraska

Date of Government Version: 03/30/2015	Source: EPA Region 7
Date Data Arrived at EDR: 04/28/2015	Telephone: 913-551-7003
Date Made Active in Reports: 06/22/2015	Last EDR Contact: 10/08/2015
Number of Days to Update: 55	Next Scheduled EDR Contact: 02/08/2016
	Data Release Frequency: Varies

## INDIAN LUST R8: Leaking Underground Storage Tanks on Indian Land LUSTs on Indian land in Colorado, Montana, North Dakota, South Dakota, Utah and Wyoming.

Date of Government Version: 04/30/2015	Source: EPA Region 8
Date Data Arrived at EDR: 05/05/2015	Telephone: 303-312-6271
Date Made Active in Reports: 06/22/2015	Last EDR Contact: 10/08/2015
Number of Days to Update: 48	Next Scheduled EDR Contact: 02/08/2016
	Data Release Frequency: Quarterly

## INDIAN LUST R9: Leaking Underground Storage Tanks on Indian Land LUSTs on Indian land in Arizona, California, New Mexico and Nevada

Date of Government Version: 01/08/2015	Source: Environmental Protection Agency
Date Data Arrived at EDR: 01/08/2015	Telephone: 415-972-3372
Date Made Active in Reports: 02/09/2015	Last EDR Contact: 10/30/2015
Number of Days to Update: 32	Next Scheduled EDR Contact: 02/08/2016
	Data Release Frequency: Quarterly

## SLIC: Statewide SLIC Cases

The SLIC (Spills, Leaks, Investigations and Cleanup) program is designed to protect and restore water quality from spills, leaks, and similar discharges.

Date of Government Version: 10/21/2015	Source: State Water Resources Control Board
Date Data Arrived at EDR: 10/22/2015	Telephone: 866-480-1028
Date Made Active in Reports: 11/06/2015	Last EDR Contact: 12/14/2015
Number of Days to Update: 15	Next Scheduled EDR Contact: 03/28/2016
	Data Release Frequency: Varies

## SLIC REG 1: Active Toxic Site Investigations

The SLIC (Spills, Leaks, Investigations and Cleanup) program is designed to protect and restore water quality from spills, leaks, and similar discharges.

Date of Government Version: 04/03/2003	Source: California Regional Water Quality Control Board, North Coast Region (1)
Date Data Arrived at EDR: 04/07/2003	Telephone: 707-576-2220
Date Made Active in Reports: 04/25/2003	Last EDR Contact: 08/01/2011
Number of Days to Update: 18	Next Scheduled EDR Contact: 11/14/2011
	Data Release Frequency: No Update Planned

## SLIC REG 2: Spills, Leaks, Investigation & Cleanup Cost Recovery Listing

The SLIC (Spills, Leaks, Investigations and Cleanup) program is designed to protect and restore water quality from spills, leaks, and similar discharges.

Date of Government Version: 09/30/2004	Source: Regional Water Quality Control Board San Francisco Bay Region (2)
Date Data Arrived at EDR: 10/20/2004	Telephone: 510-286-0457
Date Made Active in Reports: 11/19/2004	Last EDR Contact: 09/19/2011
Number of Days to Update: 30	Next Scheduled EDR Contact: 01/02/2012
	Data Release Frequency: Quarterly

## SLIC REG 3: Spills, Leaks, Investigation & Cleanup Cost Recovery Listing

The SLIC (Spills, Leaks, Investigations and Cleanup) program is designed to protect and restore water quality from spills, leaks, and similar discharges.

# GOVERNMENT RECORDS SEARCHED / DATA CURRENCY TRACKING

Date of Government Version: 05/18/2006  
Date Data Arrived at EDR: 05/18/2006  
Date Made Active in Reports: 06/15/2006  
Number of Days to Update: 28

Source: California Regional Water Quality Control Board Central Coast Region (3)  
Telephone: 805-549-3147  
Last EDR Contact: 07/18/2011  
Next Scheduled EDR Contact: 10/31/2011  
Data Release Frequency: Semi-Annually

## SLIC REG 4: Spills, Leaks, Investigation & Cleanup Cost Recovery Listing

The SLIC (Spills, Leaks, Investigations and Cleanup) program is designed to protect and restore water quality from spills, leaks, and similar discharges.

Date of Government Version: 11/17/2004  
Date Data Arrived at EDR: 11/18/2004  
Date Made Active in Reports: 01/04/2005  
Number of Days to Update: 47

Source: Region Water Quality Control Board Los Angeles Region (4)  
Telephone: 213-576-6600  
Last EDR Contact: 07/01/2011  
Next Scheduled EDR Contact: 10/17/2011  
Data Release Frequency: Varies

## SLIC REG 5: Spills, Leaks, Investigation & Cleanup Cost Recovery Listing

The SLIC (Spills, Leaks, Investigations and Cleanup) program is designed to protect and restore water quality from spills, leaks, and similar discharges.

Date of Government Version: 04/01/2005  
Date Data Arrived at EDR: 04/05/2005  
Date Made Active in Reports: 04/21/2005  
Number of Days to Update: 16

Source: Regional Water Quality Control Board Central Valley Region (5)  
Telephone: 916-464-3291  
Last EDR Contact: 09/12/2011  
Next Scheduled EDR Contact: 12/26/2011  
Data Release Frequency: Semi-Annually

## SLIC REG 6V: Spills, Leaks, Investigation & Cleanup Cost Recovery Listing

The SLIC (Spills, Leaks, Investigations and Cleanup) program is designed to protect and restore water quality from spills, leaks, and similar discharges.

Date of Government Version: 05/24/2005  
Date Data Arrived at EDR: 05/25/2005  
Date Made Active in Reports: 06/16/2005  
Number of Days to Update: 22

Source: Regional Water Quality Control Board, Victorville Branch  
Telephone: 619-241-6583  
Last EDR Contact: 08/15/2011  
Next Scheduled EDR Contact: 11/28/2011  
Data Release Frequency: Semi-Annually

## SLIC REG 6L: SLIC Sites

The SLIC (Spills, Leaks, Investigations and Cleanup) program is designed to protect and restore water quality from spills, leaks, and similar discharges.

Date of Government Version: 09/07/2004  
Date Data Arrived at EDR: 09/07/2004  
Date Made Active in Reports: 10/12/2004  
Number of Days to Update: 35

Source: California Regional Water Quality Control Board, Lahontan Region  
Telephone: 530-542-5574  
Last EDR Contact: 08/15/2011  
Next Scheduled EDR Contact: 11/28/2011  
Data Release Frequency: No Update Planned

## SLIC REG 7: SLIC List

The SLIC (Spills, Leaks, Investigations and Cleanup) program is designed to protect and restore water quality from spills, leaks, and similar discharges.

Date of Government Version: 11/24/2004  
Date Data Arrived at EDR: 11/29/2004  
Date Made Active in Reports: 01/04/2005  
Number of Days to Update: 36

Source: California Regional Quality Control Board, Colorado River Basin Region  
Telephone: 760-346-7491  
Last EDR Contact: 08/01/2011  
Next Scheduled EDR Contact: 11/14/2011  
Data Release Frequency: No Update Planned

## SLIC REG 8: Spills, Leaks, Investigation & Cleanup Cost Recovery Listing

The SLIC (Spills, Leaks, Investigations and Cleanup) program is designed to protect and restore water quality from spills, leaks, and similar discharges.

# GOVERNMENT RECORDS SEARCHED / DATA CURRENCY TRACKING

Date of Government Version: 04/03/2008  
Date Data Arrived at EDR: 04/03/2008  
Date Made Active in Reports: 04/14/2008  
Number of Days to Update: 11

Source: California Region Water Quality Control Board Santa Ana Region (8)  
Telephone: 951-782-3298  
Last EDR Contact: 09/12/2011  
Next Scheduled EDR Contact: 12/26/2011  
Data Release Frequency: Semi-Annually

## SLIC REG 9: Spills, Leaks, Investigation & Cleanup Cost Recovery Listing

The SLIC (Spills, Leaks, Investigations and Cleanup) program is designed to protect and restore water quality from spills, leaks, and similar discharges.

Date of Government Version: 09/10/2007  
Date Data Arrived at EDR: 09/11/2007  
Date Made Active in Reports: 09/28/2007  
Number of Days to Update: 17

Source: California Regional Water Quality Control Board San Diego Region (9)  
Telephone: 858-467-2980  
Last EDR Contact: 08/08/2011  
Next Scheduled EDR Contact: 11/21/2011  
Data Release Frequency: Annually

## State and tribal registered storage tank lists

### FEMA UST: Underground Storage Tank Listing

A listing of all FEMA owned underground storage tanks.

Date of Government Version: 01/01/2010  
Date Data Arrived at EDR: 02/16/2010  
Date Made Active in Reports: 04/12/2010  
Number of Days to Update: 55

Source: FEMA  
Telephone: 202-646-5797  
Last EDR Contact: 10/08/2015  
Next Scheduled EDR Contact: 01/25/2016  
Data Release Frequency: Varies

### UST: Active UST Facilities

Active UST facilities gathered from the local regulatory agencies

Date of Government Version: 10/21/2015  
Date Data Arrived at EDR: 10/22/2015  
Date Made Active in Reports: 11/19/2015  
Number of Days to Update: 28

Source: SWRCB  
Telephone: 916-341-5851  
Last EDR Contact: 12/14/2015  
Next Scheduled EDR Contact: 03/28/2016  
Data Release Frequency: Semi-Annually

### AST: Aboveground Petroleum Storage Tank Facilities

A listing of aboveground storage tank petroleum storage tank locations.

Date of Government Version: 08/01/2009  
Date Data Arrived at EDR: 09/10/2009  
Date Made Active in Reports: 10/01/2009  
Number of Days to Update: 21

Source: California Environmental Protection Agency  
Telephone: 916-327-5092  
Last EDR Contact: 09/28/2015  
Next Scheduled EDR Contact: 01/11/2016  
Data Release Frequency: Quarterly

### INDIAN UST R10: Underground Storage Tanks on Indian Land

The Indian Underground Storage Tank (UST) database provides information about underground storage tanks on Indian land in EPA Region 10 (Alaska, Idaho, Oregon, Washington, and Tribal Nations).

Date of Government Version: 07/21/2015  
Date Data Arrived at EDR: 07/29/2015  
Date Made Active in Reports: 10/13/2015  
Number of Days to Update: 76

Source: EPA Region 10  
Telephone: 206-553-2857  
Last EDR Contact: 10/26/2015  
Next Scheduled EDR Contact: 02/08/2016  
Data Release Frequency: Quarterly

### INDIAN UST R9: Underground Storage Tanks on Indian Land

The Indian Underground Storage Tank (UST) database provides information about underground storage tanks on Indian land in EPA Region 9 (Arizona, California, Hawaii, Nevada, the Pacific Islands, and Tribal Nations).



# GOVERNMENT RECORDS SEARCHED / DATA CURRENCY TRACKING

Date of Government Version: 12/14/2014  
Date Data Arrived at EDR: 02/13/2015  
Date Made Active in Reports: 03/13/2015  
Number of Days to Update: 28

Source: EPA Region 9  
Telephone: 415-972-3368  
Last EDR Contact: 10/30/2015  
Next Scheduled EDR Contact: 02/09/2016  
Data Release Frequency: Quarterly

## INDIAN UST R8: Underground Storage Tanks on Indian Land

The Indian Underground Storage Tank (UST) database provides information about underground storage tanks on Indian land in EPA Region 8 (Colorado, Montana, North Dakota, South Dakota, Utah, Wyoming and 27 Tribal Nations).

Date of Government Version: 07/28/2015  
Date Data Arrived at EDR: 08/14/2015  
Date Made Active in Reports: 10/13/2015  
Number of Days to Update: 60

Source: EPA Region 8  
Telephone: 303-312-6137  
Last EDR Contact: 07/22/2015  
Next Scheduled EDR Contact: 02/08/2016  
Data Release Frequency: Quarterly

## INDIAN UST R7: Underground Storage Tanks on Indian Land

The Indian Underground Storage Tank (UST) database provides information about underground storage tanks on Indian land in EPA Region 7 (Iowa, Kansas, Missouri, Nebraska, and 9 Tribal Nations).

Date of Government Version: 09/23/2014  
Date Data Arrived at EDR: 11/25/2014  
Date Made Active in Reports: 01/29/2015  
Number of Days to Update: 65

Source: EPA Region 7  
Telephone: 913-551-7003  
Last EDR Contact: 10/26/2015  
Next Scheduled EDR Contact: 02/08/2016  
Data Release Frequency: Varies

## INDIAN UST R6: Underground Storage Tanks on Indian Land

The Indian Underground Storage Tank (UST) database provides information about underground storage tanks on Indian land in EPA Region 6 (Louisiana, Arkansas, Oklahoma, New Mexico, Texas and 65 Tribes).

Date of Government Version: 05/13/2015  
Date Data Arrived at EDR: 08/03/2015  
Date Made Active in Reports: 10/13/2015  
Number of Days to Update: 71

Source: EPA Region 6  
Telephone: 214-665-7591  
Last EDR Contact: 10/26/2015  
Next Scheduled EDR Contact: 02/08/2016  
Data Release Frequency: Semi-Annually

## INDIAN UST R5: Underground Storage Tanks on Indian Land

The Indian Underground Storage Tank (UST) database provides information about underground storage tanks on Indian land in EPA Region 5 (Michigan, Minnesota and Wisconsin and Tribal Nations).

Date of Government Version: 07/28/2015  
Date Data Arrived at EDR: 08/07/2015  
Date Made Active in Reports: 10/13/2015  
Number of Days to Update: 67

Source: EPA Region 5  
Telephone: 312-886-6136  
Last EDR Contact: 10/26/2015  
Next Scheduled EDR Contact: 02/08/2016  
Data Release Frequency: Varies

## INDIAN UST R4: Underground Storage Tanks on Indian Land

The Indian Underground Storage Tank (UST) database provides information about underground storage tanks on Indian land in EPA Region 4 (Alabama, Florida, Georgia, Kentucky, Mississippi, North Carolina, South Carolina, Tennessee and Tribal Nations).

Date of Government Version: 07/30/2015  
Date Data Arrived at EDR: 08/07/2015  
Date Made Active in Reports: 10/13/2015  
Number of Days to Update: 67

Source: EPA Region 4  
Telephone: 404-562-9424  
Last EDR Contact: 10/26/2015  
Next Scheduled EDR Contact: 02/08/2016  
Data Release Frequency: Semi-Annually

## INDIAN UST R1: Underground Storage Tanks on Indian Land

The Indian Underground Storage Tank (UST) database provides information about underground storage tanks on Indian land in EPA Region 1 (Connecticut, Maine, Massachusetts, New Hampshire, Rhode Island, Vermont and ten Tribal Nations).

# GOVERNMENT RECORDS SEARCHED / DATA CURRENCY TRACKING

Date of Government Version: 02/03/2015  
Date Data Arrived at EDR: 04/30/2015  
Date Made Active in Reports: 06/22/2015  
Number of Days to Update: 53

Source: EPA, Region 1  
Telephone: 617-918-1313  
Last EDR Contact: 10/27/2015  
Next Scheduled EDR Contact: 02/08/2016  
Data Release Frequency: Varies

## ***State and tribal voluntary cleanup sites***

### **INDIAN VCP R1: Voluntary Cleanup Priority Listing**

A listing of voluntary cleanup priority sites located on Indian Land located in Region 1.

Date of Government Version: 09/29/2014  
Date Data Arrived at EDR: 10/01/2014  
Date Made Active in Reports: 11/06/2014  
Number of Days to Update: 36

Source: EPA, Region 1  
Telephone: 617-918-1102  
Last EDR Contact: 09/29/2015  
Next Scheduled EDR Contact: 01/11/2016  
Data Release Frequency: Varies

### **VCP: Voluntary Cleanup Program Properties**

Contains low threat level properties with either confirmed or unconfirmed releases and the project proponents have request that DTSC oversee investigation and/or cleanup activities and have agreed to provide coverage for DTSC's costs.

Date of Government Version: 11/07/2015  
Date Data Arrived at EDR: 11/07/2015  
Date Made Active in Reports: 12/17/2015  
Number of Days to Update: 40

Source: Department of Toxic Substances Control  
Telephone: 916-323-3400  
Last EDR Contact: 11/07/2015  
Next Scheduled EDR Contact: 02/15/2016  
Data Release Frequency: Quarterly

### **INDIAN VCP R7: Voluntary Cleanup Priority Listing**

A listing of voluntary cleanup priority sites located on Indian Land located in Region 7.

Date of Government Version: 03/20/2008  
Date Data Arrived at EDR: 04/22/2008  
Date Made Active in Reports: 05/19/2008  
Number of Days to Update: 27

Source: EPA, Region 7  
Telephone: 913-551-7365  
Last EDR Contact: 04/20/2009  
Next Scheduled EDR Contact: 07/20/2009  
Data Release Frequency: Varies

## ***State and tribal Brownfields sites***

### **BROWNFIELDS: Considered Brownfields Sites Listing**

A listing of sites the SWRCB considers to be Brownfields since these are sites have come to them through the MOA Process.

Date of Government Version: 06/25/2015  
Date Data Arrived at EDR: 09/08/2015  
Date Made Active in Reports: 10/12/2015  
Number of Days to Update: 34

Source: State Water Resources Control Board  
Telephone: 916-323-7905  
Last EDR Contact: 12/04/2015  
Next Scheduled EDR Contact: 03/21/2016  
Data Release Frequency: Varies

## **ADDITIONAL ENVIRONMENTAL RECORDS**

### ***Local Brownfield lists***

#### **US BROWNFIELDS: A Listing of Brownfields Sites**

Brownfields are real property, the expansion, redevelopment, or reuse of which may be complicated by the presence or potential presence of a hazardous substance, pollutant, or contaminant. Cleaning up and reinvesting in these properties takes development pressures off of undeveloped, open land, and both improves and protects the environment. Assessment, Cleanup and Redevelopment Exchange System (ACRES) stores information reported by EPA Brownfields grant recipients on brownfields properties assessed or cleaned up with grant funding as well as information on Targeted Brownfields Assessments performed by EPA Regions. A listing of ACRES Brownfield sites is obtained from Cleanups in My Community. Cleanups in My Community provides information on Brownfields properties for which information is reported back to EPA, as well as areas served by Brownfields grant programs.



# GOVERNMENT RECORDS SEARCHED / DATA CURRENCY TRACKING

Date of Government Version: 06/22/2015  
Date Data Arrived at EDR: 06/24/2015  
Date Made Active in Reports: 09/02/2015  
Number of Days to Update: 70

Source: Environmental Protection Agency  
Telephone: 202-566-2777  
Last EDR Contact: 12/21/2015  
Next Scheduled EDR Contact: 04/04/2016  
Data Release Frequency: Semi-Annually

## **Local Lists of Landfill / Solid Waste Disposal Sites**

### **WMUDS/SWAT: Waste Management Unit Database**

Waste Management Unit Database System. WMUDS is used by the State Water Resources Control Board staff and the Regional Water Quality Control Boards for program tracking and inventory of waste management units. WMUDS is composed of the following databases: Facility Information, Scheduled Inspections Information, Waste Management Unit Information, SWAT Program Information, SWAT Report Summary Information, SWAT Report Summary Data, Chapter 15 (formerly Subchapter 15) Information, Chapter 15 Monitoring Parameters, TPCA Program Information, RCRA Program Information, Closure Information, and Interested Parties Information.

Date of Government Version: 04/01/2000  
Date Data Arrived at EDR: 04/10/2000  
Date Made Active in Reports: 05/10/2000  
Number of Days to Update: 30

Source: State Water Resources Control Board  
Telephone: 916-227-4448  
Last EDR Contact: 11/09/2015  
Next Scheduled EDR Contact: 02/22/2016  
Data Release Frequency: No Update Planned

### **SWRCY: Recycler Database**

A listing of recycling facilities in California.

Date of Government Version: 09/14/2015  
Date Data Arrived at EDR: 09/15/2015  
Date Made Active in Reports: 10/14/2015  
Number of Days to Update: 29

Source: Department of Conservation  
Telephone: 916-323-3836  
Last EDR Contact: 12/17/2015  
Next Scheduled EDR Contact: 03/28/2016  
Data Release Frequency: Quarterly

### **HAULERS: Registered Waste Tire Haulers Listing**

A listing of registered waste tire haulers.

Date of Government Version: 09/21/2015  
Date Data Arrived at EDR: 09/22/2015  
Date Made Active in Reports: 11/05/2015  
Number of Days to Update: 44

Source: Integrated Waste Management Board  
Telephone: 916-341-6422  
Last EDR Contact: 11/13/2015  
Next Scheduled EDR Contact: 02/29/2016  
Data Release Frequency: Varies

### **INDIAN ODI: Report on the Status of Open Dumps on Indian Lands**

Location of open dumps on Indian land.

Date of Government Version: 12/31/1998  
Date Data Arrived at EDR: 12/03/2007  
Date Made Active in Reports: 01/24/2008  
Number of Days to Update: 52

Source: Environmental Protection Agency  
Telephone: 703-308-8245  
Last EDR Contact: 11/06/2015  
Next Scheduled EDR Contact: 02/15/2016  
Data Release Frequency: Varies

### **ODI: Open Dump Inventory**

An open dump is defined as a disposal facility that does not comply with one or more of the Part 257 or Part 258 Subtitle D Criteria.

Date of Government Version: 06/30/1985  
Date Data Arrived at EDR: 08/09/2004  
Date Made Active in Reports: 09/17/2004  
Number of Days to Update: 39

Source: Environmental Protection Agency  
Telephone: 800-424-9346  
Last EDR Contact: 06/09/2004  
Next Scheduled EDR Contact: N/A  
Data Release Frequency: No Update Planned

## GOVERNMENT RECORDS SEARCHED / DATA CURRENCY TRACKING

### DEBRIS REGION 9: Torres Martinez Reservation Illegal Dump Site Locations

A listing of illegal dump sites location on the Torres Martinez Indian Reservation located in eastern Riverside County and northern Imperial County, California.

Date of Government Version: 01/12/2009

Source: EPA, Region 9

Date Data Arrived at EDR: 05/07/2009

Telephone: 415-947-4219

Date Made Active in Reports: 09/21/2009

Last EDR Contact: 10/26/2015

Number of Days to Update: 137

Next Scheduled EDR Contact: 02/08/2016

Data Release Frequency: No Update Planned

### **Local Lists of Hazardous waste / Contaminated Sites**

#### US HIST CDL: National Clandestine Laboratory Register

A listing of clandestine drug lab locations. The U.S. Department of Justice ("the Department") provides this web site as a public service. It contains addresses of some locations where law enforcement agencies reported they found chemicals or other items that indicated the presence of either clandestine drug laboratories or dumpsites. In most cases, the source of the entries is not the Department, and the Department has not verified the entry and does not guarantee its accuracy. Members of the public must verify the accuracy of all entries by, for example, contacting local law enforcement and local health departments.

Date of Government Version: 08/12/2015

Source: Drug Enforcement Administration

Date Data Arrived at EDR: 09/04/2015

Telephone: 202-307-1000

Date Made Active in Reports: 11/03/2015

Last EDR Contact: 08/31/2015

Number of Days to Update: 60

Next Scheduled EDR Contact: 12/14/2015

Data Release Frequency: No Update Planned

#### HIST CAL-SITES: Calsites Database

The Calsites database contains potential or confirmed hazardous substance release properties. In 1996, California EPA reevaluated and significantly reduced the number of sites in the Calsites database. No longer updated by the state agency. It has been replaced by ENVIROSTOR.

Date of Government Version: 08/08/2005

Source: Department of Toxic Substance Control

Date Data Arrived at EDR: 08/03/2006

Telephone: 916-323-3400

Date Made Active in Reports: 08/24/2006

Last EDR Contact: 02/23/2009

Number of Days to Update: 21

Next Scheduled EDR Contact: 05/25/2009

Data Release Frequency: No Update Planned

#### SCH: School Property Evaluation Program

This category contains proposed and existing school sites that are being evaluated by DTSC for possible hazardous materials contamination. In some cases, these properties may be listed in the CalSites category depending on the level of threat to public health and safety or the environment they pose.

Date of Government Version: 11/07/2015

Source: Department of Toxic Substances Control

Date Data Arrived at EDR: 11/07/2015

Telephone: 916-323-3400

Date Made Active in Reports: 12/17/2015

Last EDR Contact: 11/07/2015

Number of Days to Update: 40

Next Scheduled EDR Contact: 02/15/2016

Data Release Frequency: Quarterly

#### CDL: Clandestine Drug Labs

A listing of drug lab locations. Listing of a location in this database does not indicate that any illegal drug lab materials were or were not present there, and does not constitute a determination that the location either requires or does not require additional cleanup work.

Date of Government Version: 12/31/2014

Source: Department of Toxic Substances Control

Date Data Arrived at EDR: 03/10/2015

Telephone: 916-255-6504

Date Made Active in Reports: 03/18/2015

Last EDR Contact: 10/26/2015

Number of Days to Update: 8

Next Scheduled EDR Contact: 01/25/2016

Data Release Frequency: Varies

# GOVERNMENT RECORDS SEARCHED / DATA CURRENCY TRACKING

## TOXIC PITS: Toxic Pits Cleanup Act Sites

Toxic PITS Cleanup Act Sites. TOXIC PITS identifies sites suspected of containing hazardous substances where cleanup has not yet been completed.

Date of Government Version: 07/01/1995  
Date Data Arrived at EDR: 08/30/1995  
Date Made Active in Reports: 09/26/1995  
Number of Days to Update: 27

Source: State Water Resources Control Board  
Telephone: 916-227-4364  
Last EDR Contact: 01/26/2009  
Next Scheduled EDR Contact: 04/27/2009  
Data Release Frequency: No Update Planned

## US CDL: Clandestine Drug Labs

A listing of clandestine drug lab locations. The U.S. Department of Justice ("the Department") provides this web site as a public service. It contains addresses of some locations where law enforcement agencies reported they found chemicals or other items that indicated the presence of either clandestine drug laboratories or dumpsites. In most cases, the source of the entries is not the Department, and the Department has not verified the entry and does not guarantee its accuracy. Members of the public must verify the accuracy of all entries by, for example, contacting local law enforcement and local health departments.

Date of Government Version: 08/12/2015  
Date Data Arrived at EDR: 09/04/2015  
Date Made Active in Reports: 11/03/2015  
Number of Days to Update: 60

Source: Drug Enforcement Administration  
Telephone: 202-307-1000  
Last EDR Contact: 11/25/2015  
Next Scheduled EDR Contact: 03/14/2016  
Data Release Frequency: Quarterly

## **Local Lists of Registered Storage Tanks**

### SWEEPS UST: SWEEPS UST Listing

Statewide Environmental Evaluation and Planning System. This underground storage tank listing was updated and maintained by a company contacted by the SWRCB in the early 1990's. The listing is no longer updated or maintained. The local agency is the contact for more information on a site on the SWEEPS list.

Date of Government Version: 06/01/1994  
Date Data Arrived at EDR: 07/07/2005  
Date Made Active in Reports: 08/11/2005  
Number of Days to Update: 35

Source: State Water Resources Control Board  
Telephone: N/A  
Last EDR Contact: 06/03/2005  
Next Scheduled EDR Contact: N/A  
Data Release Frequency: No Update Planned

### UST MENDOCINO: Mendocino County UST Database

A listing of underground storage tank locations in Mendocino County.

Date of Government Version: 11/25/2015  
Date Data Arrived at EDR: 12/01/2015  
Date Made Active in Reports: 12/17/2015  
Number of Days to Update: 16

Source: Department of Public Health  
Telephone: 707-463-4466  
Last EDR Contact: 11/23/2015  
Next Scheduled EDR Contact: 03/14/2016  
Data Release Frequency: Annually

### HIST UST: Hazardous Substance Storage Container Database

The Hazardous Substance Storage Container Database is a historical listing of UST sites. Refer to local/county source for current data.

Date of Government Version: 10/15/1990  
Date Data Arrived at EDR: 01/25/1991  
Date Made Active in Reports: 02/12/1991  
Number of Days to Update: 18

Source: State Water Resources Control Board  
Telephone: 916-341-5851  
Last EDR Contact: 07/26/2001  
Next Scheduled EDR Contact: N/A  
Data Release Frequency: No Update Planned

### CA FID UST: Facility Inventory Database

The Facility Inventory Database (FID) contains a historical listing of active and inactive underground storage tank locations from the State Water Resource Control Board. Refer to local/county source for current data.

# GOVERNMENT RECORDS SEARCHED / DATA CURRENCY TRACKING

Date of Government Version: 10/31/1994  
Date Data Arrived at EDR: 09/05/1995  
Date Made Active in Reports: 09/29/1995  
Number of Days to Update: 24

Source: California Environmental Protection Agency  
Telephone: 916-341-5851  
Last EDR Contact: 12/28/1998  
Next Scheduled EDR Contact: N/A  
Data Release Frequency: No Update Planned

## **Local Land Records**

### **LIENS: Environmental Liens Listing**

A listing of property locations with environmental liens for California where DTSC is a lien holder.

Date of Government Version: 09/08/2015  
Date Data Arrived at EDR: 09/10/2015  
Date Made Active in Reports: 10/12/2015  
Number of Days to Update: 32

Source: Department of Toxic Substances Control  
Telephone: 916-323-3400  
Last EDR Contact: 12/04/2015  
Next Scheduled EDR Contact: 03/21/2016  
Data Release Frequency: Varies

### **LIENS 2: CERCLA Lien Information**

A Federal CERCLA ('Superfund') lien can exist by operation of law at any site or property at which EPA has spent Superfund monies. These monies are spent to investigate and address releases and threatened releases of contamination. CERCLIS provides information as to the identity of these sites and properties.

Date of Government Version: 02/18/2014  
Date Data Arrived at EDR: 03/18/2014  
Date Made Active in Reports: 04/24/2014  
Number of Days to Update: 37

Source: Environmental Protection Agency  
Telephone: 202-564-6023  
Last EDR Contact: 10/30/2015  
Next Scheduled EDR Contact: 02/08/2016  
Data Release Frequency: Varies

### **DEED: Deed Restriction Listing**

Site Mitigation and Brownfields Reuse Program Facility Sites with Deed Restrictions & Hazardous Waste Management Program Facility Sites with Deed / Land Use Restriction. The DTSC Site Mitigation and Brownfields Reuse Program (SMBRP) list includes sites cleaned up under the program's oversight and generally does not include current or former hazardous waste facilities that required a hazardous waste facility permit. The list represents deed restrictions that are active. Some sites have multiple deed restrictions. The DTSC Hazardous Waste Management Program (HWMP) has developed a list of current or former hazardous waste facilities that have a recorded land use restriction at the local county recorder's office. The land use restrictions on this list were required by the DTSC HWMP as a result of the presence of hazardous substances that remain on site after the facility (or part of the facility) has been closed or cleaned up. The types of land use restriction include deed notice, deed restriction, or a land use restriction that binds current and future owners.

Date of Government Version: 09/08/2015  
Date Data Arrived at EDR: 09/09/2015  
Date Made Active in Reports: 10/13/2015  
Number of Days to Update: 34

Source: DTSC and SWRCB  
Telephone: 916-323-3400  
Last EDR Contact: 12/08/2015  
Next Scheduled EDR Contact: 12/21/2015  
Data Release Frequency: Semi-Annually

## **Records of Emergency Release Reports**

### **HMIRS: Hazardous Materials Information Reporting System**

Hazardous Materials Incident Report System. HMIRS contains hazardous material spill incidents reported to DOT.

Date of Government Version: 06/24/2015  
Date Data Arrived at EDR: 06/26/2015  
Date Made Active in Reports: 09/02/2015  
Number of Days to Update: 68

Source: U.S. Department of Transportation  
Telephone: 202-366-4555  
Last EDR Contact: 09/29/2015  
Next Scheduled EDR Contact: 01/11/2016  
Data Release Frequency: Annually

### **CHMIRS: California Hazardous Material Incident Report System**

California Hazardous Material Incident Reporting System. CHMIRS contains information on reported hazardous material incidents (accidental releases or spills).

# GOVERNMENT RECORDS SEARCHED / DATA CURRENCY TRACKING

Date of Government Version: 09/25/2015  
Date Data Arrived at EDR: 10/27/2015  
Date Made Active in Reports: 11/16/2015  
Number of Days to Update: 20

Source: Office of Emergency Services  
Telephone: 916-845-8400  
Last EDR Contact: 10/27/2015  
Next Scheduled EDR Contact: 11/09/2015  
Data Release Frequency: Varies

## LDS: Land Disposal Sites Listing

The Land Disposal program regulates of waste discharge to land for treatment, storage and disposal in waste management units.

Date of Government Version: 10/21/2015  
Date Data Arrived at EDR: 10/22/2015  
Date Made Active in Reports: 11/05/2015  
Number of Days to Update: 14

Source: State Water Quality Control Board  
Telephone: 866-480-1028  
Last EDR Contact: 12/14/2015  
Next Scheduled EDR Contact: 03/28/2016  
Data Release Frequency: Quarterly

## MCS: Military Cleanup Sites Listing

The State Water Resources Control Board and nine Regional Water Quality Control Boards partner with the Department of Defense (DoD) through the Defense and State Memorandum of Agreement (DSMOA) to oversee the investigation and remediation of water quality issues at military facilities.

Date of Government Version: 10/21/2015  
Date Data Arrived at EDR: 10/22/2015  
Date Made Active in Reports: 11/05/2015  
Number of Days to Update: 14

Source: State Water Resources Control Board  
Telephone: 866-480-1028  
Last EDR Contact: 12/14/2015  
Next Scheduled EDR Contact: 03/28/2016  
Data Release Frequency: Quarterly

## SPILLS 90: SPILLS90 data from FirstSearch

Spills 90 includes those spill and release records available exclusively from FirstSearch databases. Typically, they may include chemical, oil and/or hazardous substance spills recorded after 1990. Duplicate records that are already included in EDR incident and release records are not included in Spills 90.

Date of Government Version: 06/06/2012  
Date Data Arrived at EDR: 01/03/2013  
Date Made Active in Reports: 02/22/2013  
Number of Days to Update: 50

Source: FirstSearch  
Telephone: N/A  
Last EDR Contact: 01/03/2013  
Next Scheduled EDR Contact: N/A  
Data Release Frequency: No Update Planned

## **Other Ascertainable Records**

### RCRA NonGen / NLR: RCRA - Non Generators / No Longer Regulated

RCRAInfo is EPA's comprehensive information system, providing access to data supporting the Resource Conservation and Recovery Act (RCRA) of 1976 and the Hazardous and Solid Waste Amendments (HSWA) of 1984. The database includes selective information on sites which generate, transport, store, treat and/or dispose of hazardous waste as defined by the Resource Conservation and Recovery Act (RCRA). Non-Generators do not presently generate hazardous waste.

Date of Government Version: 06/09/2015  
Date Data Arrived at EDR: 06/26/2015  
Date Made Active in Reports: 09/16/2015  
Number of Days to Update: 82

Source: Environmental Protection Agency  
Telephone: (415) 495-8895  
Last EDR Contact: 12/18/2015  
Next Scheduled EDR Contact: 01/11/2016  
Data Release Frequency: Varies

### FUDS: Formerly Used Defense Sites

The listing includes locations of Formerly Used Defense Sites properties where the US Army Corps of Engineers is actively working or will take necessary cleanup actions.

Date of Government Version: 01/31/2015  
Date Data Arrived at EDR: 07/08/2015  
Date Made Active in Reports: 10/13/2015  
Number of Days to Update: 97

Source: U.S. Army Corps of Engineers  
Telephone: 202-528-4285  
Last EDR Contact: 12/11/2015  
Next Scheduled EDR Contact: 03/21/2016  
Data Release Frequency: Varies

# GOVERNMENT RECORDS SEARCHED / DATA CURRENCY TRACKING

## DOD: Department of Defense Sites

This data set consists of federally owned or administered lands, administered by the Department of Defense, that have any area equal to or greater than 640 acres of the United States, Puerto Rico, and the U.S. Virgin Islands.

Date of Government Version: 12/31/2005	Source: USGS
Date Data Arrived at EDR: 11/10/2006	Telephone: 888-275-8747
Date Made Active in Reports: 01/11/2007	Last EDR Contact: 10/16/2015
Number of Days to Update: 62	Next Scheduled EDR Contact: 01/25/2016
	Data Release Frequency: Semi-Annually

## FEDLAND: Federal and Indian Lands

Federally and Indian administrated lands of the United States. Lands included are administrated by: Army Corps of Engineers, Bureau of Reclamation, National Wild and Scenic River, National Wildlife Refuge, Public Domain Land, Wilderness, Wilderness Study Area, Wildlife Management Area, Bureau of Indian Affairs, Bureau of Land Management, Department of Justice, Forest Service, Fish and Wildlife Service, National Park Service.

Date of Government Version: 12/31/2005	Source: U.S. Geological Survey
Date Data Arrived at EDR: 02/06/2006	Telephone: 888-275-8747
Date Made Active in Reports: 01/11/2007	Last EDR Contact: 10/16/2015
Number of Days to Update: 339	Next Scheduled EDR Contact: 01/25/2016
	Data Release Frequency: N/A

## SCRD DRYCLEANERS: State Coalition for Remediation of Drycleaners Listing

The State Coalition for Remediation of Drycleaners was established in 1998, with support from the U.S. EPA Office of Superfund Remediation and Technology Innovation. It is comprised of representatives of states with established drycleaner remediation programs. Currently the member states are Alabama, Connecticut, Florida, Illinois, Kansas, Minnesota, Missouri, North Carolina, Oregon, South Carolina, Tennessee, Texas, and Wisconsin.

Date of Government Version: 03/07/2011	Source: Environmental Protection Agency
Date Data Arrived at EDR: 03/09/2011	Telephone: 615-532-8599
Date Made Active in Reports: 05/02/2011	Last EDR Contact: 11/19/2015
Number of Days to Update: 54	Next Scheduled EDR Contact: 02/29/2016
	Data Release Frequency: Varies

## US FIN ASSUR: Financial Assurance Information

All owners and operators of facilities that treat, store, or dispose of hazardous waste are required to provide proof that they will have sufficient funds to pay for the clean up, closure, and post-closure care of their facilities.

Date of Government Version: 09/01/2015	Source: Environmental Protection Agency
Date Data Arrived at EDR: 09/03/2015	Telephone: 202-566-1917
Date Made Active in Reports: 11/03/2015	Last EDR Contact: 11/13/2015
Number of Days to Update: 61	Next Scheduled EDR Contact: 02/29/2016
	Data Release Frequency: Quarterly

## EPA WATCH LIST: EPA WATCH LIST

EPA maintains a "Watch List" to facilitate dialogue between EPA, state and local environmental agencies on enforcement matters relating to facilities with alleged violations identified as either significant or high priority. Being on the Watch List does not mean that the facility has actually violated the law only that an investigation by EPA or a state or local environmental agency has led those organizations to allege that an unproven violation has in fact occurred. Being on the Watch List does not represent a higher level of concern regarding the alleged violations that were detected, but instead indicates cases requiring additional dialogue between EPA, state and local agencies - primarily because of the length of time the alleged violation has gone unaddressed or unresolved.

Date of Government Version: 08/30/2013	Source: Environmental Protection Agency
Date Data Arrived at EDR: 03/21/2014	Telephone: 617-520-3000
Date Made Active in Reports: 06/17/2014	Last EDR Contact: 11/10/2015
Number of Days to Update: 88	Next Scheduled EDR Contact: 02/22/2016
	Data Release Frequency: Quarterly



# GOVERNMENT RECORDS SEARCHED / DATA CURRENCY TRACKING

## 2020 COR ACTION: 2020 Corrective Action Program List

The EPA has set ambitious goals for the RCRA Corrective Action program by creating the 2020 Corrective Action Universe. This RCRA cleanup baseline includes facilities expected to need corrective action. The 2020 universe contains a wide variety of sites. Some properties are heavily contaminated while others were contaminated but have since been cleaned up. Still others have not been fully investigated yet, and may require little or no remediation. Inclusion in the 2020 Universe does not necessarily imply failure on the part of a facility to meet its RCRA obligations.

Date of Government Version: 04/22/2013	Source: Environmental Protection Agency
Date Data Arrived at EDR: 03/03/2015	Telephone: 703-308-4044
Date Made Active in Reports: 03/09/2015	Last EDR Contact: 11/13/2015
Number of Days to Update: 6	Next Scheduled EDR Contact: 02/22/2016
	Data Release Frequency: Varies

## TSCA: Toxic Substances Control Act

Toxic Substances Control Act. TSCA identifies manufacturers and importers of chemical substances included on the TSCA Chemical Substance Inventory list. It includes data on the production volume of these substances by plant site.

Date of Government Version: 12/31/2012	Source: EPA
Date Data Arrived at EDR: 01/15/2015	Telephone: 202-260-5521
Date Made Active in Reports: 01/29/2015	Last EDR Contact: 09/25/2015
Number of Days to Update: 14	Next Scheduled EDR Contact: 01/04/2016
	Data Release Frequency: Every 4 Years

## TRIS: Toxic Chemical Release Inventory System

Toxic Release Inventory System. TRIS identifies facilities which release toxic chemicals to the air, water and land in reportable quantities under SARA Title III Section 313.

Date of Government Version: 12/31/2013	Source: EPA
Date Data Arrived at EDR: 02/12/2015	Telephone: 202-566-0250
Date Made Active in Reports: 06/02/2015	Last EDR Contact: 11/24/2015
Number of Days to Update: 110	Next Scheduled EDR Contact: 03/07/2016
	Data Release Frequency: Annually

## SSTS: Section 7 Tracking Systems

Section 7 of the Federal Insecticide, Fungicide and Rodenticide Act, as amended (92 Stat. 829) requires all registered pesticide-producing establishments to submit a report to the Environmental Protection Agency by March 1st each year. Each establishment must report the types and amounts of pesticides, active ingredients and devices being produced, and those having been produced and sold or distributed in the past year.

Date of Government Version: 12/31/2009	Source: EPA
Date Data Arrived at EDR: 12/10/2010	Telephone: 202-564-4203
Date Made Active in Reports: 02/25/2011	Last EDR Contact: 10/26/2015
Number of Days to Update: 77	Next Scheduled EDR Contact: 02/08/2016
	Data Release Frequency: Annually

## ROD: Records Of Decision

Record of Decision. ROD documents mandate a permanent remedy at an NPL (Superfund) site containing technical and health information to aid in the cleanup.

Date of Government Version: 11/25/2013	Source: EPA
Date Data Arrived at EDR: 12/12/2013	Telephone: 703-416-0223
Date Made Active in Reports: 02/24/2014	Last EDR Contact: 12/11/2015
Number of Days to Update: 74	Next Scheduled EDR Contact: 03/21/2016
	Data Release Frequency: Annually

## RMP: Risk Management Plans

## GOVERNMENT RECORDS SEARCHED / DATA CURRENCY TRACKING

When Congress passed the Clean Air Act Amendments of 1990, it required EPA to publish regulations and guidance for chemical accident prevention at facilities using extremely hazardous substances. The Risk Management Program Rule (RMP Rule) was written to implement Section 112(r) of these amendments. The rule, which built upon existing industry codes and standards, requires companies of all sizes that use certain flammable and toxic substances to develop a Risk Management Program, which includes a(n): Hazard assessment that details the potential effects of an accidental release, an accident history of the last five years, and an evaluation of worst-case and alternative accidental releases; Prevention program that includes safety precautions and maintenance, monitoring, and employee training measures; and Emergency response program that spells out emergency health care, employee training measures and procedures for informing the public and response agencies (e.g the fire department) should an accident occur.

Date of Government Version: 08/01/2015	Source: Environmental Protection Agency
Date Data Arrived at EDR: 08/26/2015	Telephone: 202-564-8600
Date Made Active in Reports: 11/03/2015	Last EDR Contact: 10/26/2015
Number of Days to Update: 69	Next Scheduled EDR Contact: 02/08/2016
	Data Release Frequency: Varies

### RAATS: RCRA Administrative Action Tracking System

RCRA Administration Action Tracking System. RAATS contains records based on enforcement actions issued under RCRA pertaining to major violators and includes administrative and civil actions brought by the EPA. For administration actions after September 30, 1995, data entry in the RAATS database was discontinued. EPA will retain a copy of the database for historical records. It was necessary to terminate RAATS because a decrease in agency resources made it impossible to continue to update the information contained in the database.

Date of Government Version: 04/17/1995	Source: EPA
Date Data Arrived at EDR: 07/03/1995	Telephone: 202-564-4104
Date Made Active in Reports: 08/07/1995	Last EDR Contact: 06/02/2008
Number of Days to Update: 35	Next Scheduled EDR Contact: 09/01/2008
	Data Release Frequency: No Update Planned

### PRP: Potentially Responsible Parties

A listing of verified Potentially Responsible Parties

Date of Government Version: 10/25/2013	Source: EPA
Date Data Arrived at EDR: 10/17/2014	Telephone: 202-564-6023
Date Made Active in Reports: 10/20/2014	Last EDR Contact: 11/13/2015
Number of Days to Update: 3	Next Scheduled EDR Contact: 02/22/2016
	Data Release Frequency: Quarterly

### PADS: PCB Activity Database System

PCB Activity Database. PADS Identifies generators, transporters, commercial storers and/or brokers and disposers of PCB's who are required to notify the EPA of such activities.

Date of Government Version: 07/01/2014	Source: EPA
Date Data Arrived at EDR: 10/15/2014	Telephone: 202-566-0500
Date Made Active in Reports: 11/17/2014	Last EDR Contact: 10/29/2015
Number of Days to Update: 33	Next Scheduled EDR Contact: 01/25/2016
	Data Release Frequency: Annually

### ICIS: Integrated Compliance Information System

The Integrated Compliance Information System (ICIS) supports the information needs of the national enforcement and compliance program as well as the unique needs of the National Pollutant Discharge Elimination System (NPDES) program.

Date of Government Version: 01/23/2015	Source: Environmental Protection Agency
Date Data Arrived at EDR: 02/06/2015	Telephone: 202-564-5088
Date Made Active in Reports: 03/09/2015	Last EDR Contact: 10/08/2015
Number of Days to Update: 31	Next Scheduled EDR Contact: 01/25/2016
	Data Release Frequency: Quarterly



## GOVERNMENT RECORDS SEARCHED / DATA CURRENCY TRACKING

### FTTS: FIFRA/ TSCA Tracking System - FIFRA (Federal Insecticide, Fungicide, & Rodenticide Act)/TSCA (Toxic Substances Control Act)

FTTS tracks administrative cases and pesticide enforcement actions and compliance activities related to FIFRA, TSCA and EPCRA (Emergency Planning and Community Right-to-Know Act). To maintain currency, EDR contacts the Agency on a quarterly basis.

Date of Government Version: 04/09/2009  
Date Data Arrived at EDR: 04/16/2009  
Date Made Active in Reports: 05/11/2009  
Number of Days to Update: 25

Source: EPA/Office of Prevention, Pesticides and Toxic Substances  
Telephone: 202-566-1667  
Last EDR Contact: 11/18/2015  
Next Scheduled EDR Contact: 03/07/2016  
Data Release Frequency: Quarterly

### FTTS INSP: FIFRA/ TSCA Tracking System - FIFRA (Federal Insecticide, Fungicide, & Rodenticide Act)/TSCA (Toxic Substances Control Act)

A listing of FIFRA/TSCA Tracking System (FTTS) inspections and enforcements.

Date of Government Version: 04/09/2009  
Date Data Arrived at EDR: 04/16/2009  
Date Made Active in Reports: 05/11/2009  
Number of Days to Update: 25

Source: EPA  
Telephone: 202-566-1667  
Last EDR Contact: 11/18/2015  
Next Scheduled EDR Contact: 03/07/2016  
Data Release Frequency: Quarterly

### MLTS: Material Licensing Tracking System

MLTS is maintained by the Nuclear Regulatory Commission and contains a list of approximately 8,100 sites which possess or use radioactive materials and which are subject to NRC licensing requirements. To maintain currency, EDR contacts the Agency on a quarterly basis.

Date of Government Version: 06/26/2015  
Date Data Arrived at EDR: 07/10/2015  
Date Made Active in Reports: 10/13/2015  
Number of Days to Update: 95

Source: Nuclear Regulatory Commission  
Telephone: 301-415-7169  
Last EDR Contact: 12/07/2015  
Next Scheduled EDR Contact: 03/21/2016  
Data Release Frequency: Quarterly

### COAL ASH DOE: Steam-Electric Plant Operation Data

A listing of power plants that store ash in surface ponds.

Date of Government Version: 12/31/2005  
Date Data Arrived at EDR: 08/07/2009  
Date Made Active in Reports: 10/22/2009  
Number of Days to Update: 76

Source: Department of Energy  
Telephone: 202-586-8719  
Last EDR Contact: 07/13/2015  
Next Scheduled EDR Contact: 10/28/2015  
Data Release Frequency: Varies

### COAL ASH EPA: Coal Combustion Residues Surface Impoundments List

A listing of coal combustion residues surface impoundments with high hazard potential ratings.

Date of Government Version: 07/01/2014  
Date Data Arrived at EDR: 09/10/2014  
Date Made Active in Reports: 10/20/2014  
Number of Days to Update: 40

Source: Environmental Protection Agency  
Telephone: N/A  
Last EDR Contact: 12/11/2015  
Next Scheduled EDR Contact: 03/21/2016  
Data Release Frequency: Varies

### PCB TRANSFORMER: PCB Transformer Registration Database

The database of PCB transformer registrations that includes all PCB registration submittals.

Date of Government Version: 02/01/2011  
Date Data Arrived at EDR: 10/19/2011  
Date Made Active in Reports: 01/10/2012  
Number of Days to Update: 83

Source: Environmental Protection Agency  
Telephone: 202-566-0517  
Last EDR Contact: 10/29/2015  
Next Scheduled EDR Contact: 02/08/2016  
Data Release Frequency: Varies

### RADINFO: Radiation Information Database

The Radiation Information Database (RADINFO) contains information about facilities that are regulated by U.S. Environmental Protection Agency (EPA) regulations for radiation and radioactivity.

# GOVERNMENT RECORDS SEARCHED / DATA CURRENCY TRACKING

Date of Government Version: 07/07/2015  
Date Data Arrived at EDR: 07/09/2015  
Date Made Active in Reports: 09/16/2015  
Number of Days to Update: 69

Source: Environmental Protection Agency  
Telephone: 202-343-9775  
Last EDR Contact: 10/07/2015  
Next Scheduled EDR Contact: 01/18/2016  
Data Release Frequency: Quarterly

## HIST FTTS: FIFRA/TSCA Tracking System Administrative Case Listing

A complete administrative case listing from the FIFRA/TSCA Tracking System (FTTS) for all ten EPA regions. The information was obtained from the National Compliance Database (NCDB). NCDB supports the implementation of FIFRA (Federal Insecticide, Fungicide, and Rodenticide Act) and TSCA (Toxic Substances Control Act). Some EPA regions are now closing out records. Because of that, and the fact that some EPA regions are not providing EPA Headquarters with updated records, it was decided to create a HIST FTTS database. It included records that may not be included in the newer FTTS database updates. This database is no longer updated.

Date of Government Version: 10/19/2006  
Date Data Arrived at EDR: 03/01/2007  
Date Made Active in Reports: 04/10/2007  
Number of Days to Update: 40

Source: Environmental Protection Agency  
Telephone: 202-564-2501  
Last EDR Contact: 12/17/2007  
Next Scheduled EDR Contact: 03/17/2008  
Data Release Frequency: No Update Planned

## HIST FTTS INSP: FIFRA/TSCA Tracking System Inspection & Enforcement Case Listing

A complete inspection and enforcement case listing from the FIFRA/TSCA Tracking System (FTTS) for all ten EPA regions. The information was obtained from the National Compliance Database (NCDB). NCDB supports the implementation of FIFRA (Federal Insecticide, Fungicide, and Rodenticide Act) and TSCA (Toxic Substances Control Act). Some EPA regions are now closing out records. Because of that, and the fact that some EPA regions are not providing EPA Headquarters with updated records, it was decided to create a HIST FTTS database. It included records that may not be included in the newer FTTS database updates. This database is no longer updated.

Date of Government Version: 10/19/2006  
Date Data Arrived at EDR: 03/01/2007  
Date Made Active in Reports: 04/10/2007  
Number of Days to Update: 40

Source: Environmental Protection Agency  
Telephone: 202-564-2501  
Last EDR Contact: 12/17/2008  
Next Scheduled EDR Contact: 03/17/2008  
Data Release Frequency: No Update Planned

## DOT OPS: Incident and Accident Data

Department of Transportation, Office of Pipeline Safety Incident and Accident data.

Date of Government Version: 07/31/2012  
Date Data Arrived at EDR: 08/07/2012  
Date Made Active in Reports: 09/18/2012  
Number of Days to Update: 42

Source: Department of Transportation, Office of Pipeline Safety  
Telephone: 202-366-4595  
Last EDR Contact: 11/07/2015  
Next Scheduled EDR Contact: 02/15/2016  
Data Release Frequency: Varies

## CONSENT: Superfund (CERCLA) Consent Decrees

Major legal settlements that establish responsibility and standards for cleanup at NPL (Superfund) sites. Released periodically by United States District Courts after settlement by parties to litigation matters.

Date of Government Version: 12/31/2014  
Date Data Arrived at EDR: 04/17/2015  
Date Made Active in Reports: 06/02/2015  
Number of Days to Update: 46

Source: Department of Justice, Consent Decree Library  
Telephone: Varies  
Last EDR Contact: 09/28/2015  
Next Scheduled EDR Contact: 01/11/2016  
Data Release Frequency: Varies

## BRS: Biennial Reporting System

The Biennial Reporting System is a national system administered by the EPA that collects data on the generation and management of hazardous waste. BRS captures detailed data from two groups: Large Quantity Generators (LQG) and Treatment, Storage, and Disposal Facilities.

Date of Government Version: 12/31/2013  
Date Data Arrived at EDR: 02/24/2015  
Date Made Active in Reports: 09/30/2015  
Number of Days to Update: 218

Source: EPA/NTIS  
Telephone: 800-424-9346  
Last EDR Contact: 11/24/2015  
Next Scheduled EDR Contact: 03/07/2016  
Data Release Frequency: Biennially

# GOVERNMENT RECORDS SEARCHED / DATA CURRENCY TRACKING

## INDIAN RESERV: Indian Reservations

This map layer portrays Indian administered lands of the United States that have any area equal to or greater than 640 acres.

Date of Government Version: 12/31/2005  
Date Data Arrived at EDR: 12/08/2006  
Date Made Active in Reports: 01/11/2007  
Number of Days to Update: 34

Source: USGS  
Telephone: 202-208-3710  
Last EDR Contact: 10/16/2015  
Next Scheduled EDR Contact: 01/25/2016  
Data Release Frequency: Semi-Annually

## UMTRA: Uranium Mill Tailings Sites

Uranium ore was mined by private companies for federal government use in national defense programs. When the mills shut down, large piles of the sand-like material (mill tailings) remain after uranium has been extracted from the ore. Levels of human exposure to radioactive materials from the piles are low; however, in some cases tailings were used as construction materials before the potential health hazards of the tailings were recognized.

Date of Government Version: 09/14/2010  
Date Data Arrived at EDR: 10/07/2011  
Date Made Active in Reports: 03/01/2012  
Number of Days to Update: 146

Source: Department of Energy  
Telephone: 505-845-0011  
Last EDR Contact: 11/19/2015  
Next Scheduled EDR Contact: 03/07/2016  
Data Release Frequency: Varies

## LEAD SMELTER 1: Lead Smelter Sites

A listing of former lead smelter site locations.

Date of Government Version: 11/25/2014  
Date Data Arrived at EDR: 11/26/2014  
Date Made Active in Reports: 01/29/2015  
Number of Days to Update: 64

Source: Environmental Protection Agency  
Telephone: 703-603-8787  
Last EDR Contact: 10/05/2015  
Next Scheduled EDR Contact: 01/18/2016  
Data Release Frequency: Varies

## LEAD SMELTER 2: Lead Smelter Sites

A list of several hundred sites in the U.S. where secondary lead smelting was done from 1931 and 1964. These sites may pose a threat to public health through ingestion or inhalation of contaminated soil or dust.

Date of Government Version: 04/05/2001  
Date Data Arrived at EDR: 10/27/2010  
Date Made Active in Reports: 12/02/2010  
Number of Days to Update: 36

Source: American Journal of Public Health  
Telephone: 703-305-6451  
Last EDR Contact: 12/02/2009  
Next Scheduled EDR Contact: N/A  
Data Release Frequency: No Update Planned

## US AIRS (AFS): Aerometric Information Retrieval System Facility Subsystem (AFS)

The database is a sub-system of Aerometric Information Retrieval System (AIRS). AFS contains compliance data on air pollution point sources regulated by the U.S. EPA and/or state and local air regulatory agencies. This information comes from source reports by various stationary sources of air pollution, such as electric power plants, steel mills, factories, and universities, and provides information about the air pollutants they produce. Action, air program, air program pollutant, and general level plant data. It is used to track emissions and compliance data from industrial plants.

Date of Government Version: 07/22/2015  
Date Data Arrived at EDR: 07/24/2015  
Date Made Active in Reports: 09/02/2015  
Number of Days to Update: 40

Source: EPA  
Telephone: 202-564-2496  
Last EDR Contact: 09/28/2015  
Next Scheduled EDR Contact: 01/11/2016  
Data Release Frequency: Annually

## US AIRS MINOR: Air Facility System Data

A listing of minor source facilities.

Date of Government Version: 07/22/2015  
Date Data Arrived at EDR: 07/24/2015  
Date Made Active in Reports: 09/02/2015  
Number of Days to Update: 40

Source: EPA  
Telephone: 202-564-2496  
Last EDR Contact: 09/28/2015  
Next Scheduled EDR Contact: 01/11/2016  
Data Release Frequency: Annually

# GOVERNMENT RECORDS SEARCHED / DATA CURRENCY TRACKING

## US MINES: Mines Master Index File

Contains all mine identification numbers issued for mines active or opened since 1971. The data also includes violation information.

Date of Government Version: 05/14/2015	Source: Department of Labor, Mine Safety and Health Administration
Date Data Arrived at EDR: 06/03/2015	Telephone: 303-231-5959
Date Made Active in Reports: 09/02/2015	Last EDR Contact: 12/03/2015
Number of Days to Update: 91	Next Scheduled EDR Contact: 03/14/2016
	Data Release Frequency: Semi-Annually

## US MINES 2: Ferrous and Nonferrous Metal Mines Database Listing

This map layer includes ferrous (ferrous metal mines are facilities that extract ferrous metals, such as iron ore or molybdenum) and nonferrous (Nonferrous metal mines are facilities that extract nonferrous metals, such as gold, silver, copper, zinc, and lead) metal mines in the United States.

Date of Government Version: 12/05/2005	Source: USGS
Date Data Arrived at EDR: 02/29/2008	Telephone: 703-648-7709
Date Made Active in Reports: 04/18/2008	Last EDR Contact: 12/04/2015
Number of Days to Update: 49	Next Scheduled EDR Contact: 03/14/2016
	Data Release Frequency: Varies

## US MINES 3: Active Mines & Mineral Plants Database Listing

Active Mines and Mineral Processing Plant operations for commodities monitored by the Minerals Information Team of the USGS.

Date of Government Version: 04/14/2011	Source: USGS
Date Data Arrived at EDR: 06/08/2011	Telephone: 703-648-7709
Date Made Active in Reports: 09/13/2011	Last EDR Contact: 12/04/2015
Number of Days to Update: 97	Next Scheduled EDR Contact: 03/14/2016
	Data Release Frequency: Varies

## FINDS: Facility Index System/Facility Registry System

Facility Index System. FINDS contains both facility information and 'pointers' to other sources that contain more detail. EDR includes the following FINDS databases in this report: PCS (Permit Compliance System), AIRS (Aerometric Information Retrieval System), DOCKET (Enforcement Docket used to manage and track information on civil judicial enforcement cases for all environmental statutes), FURS (Federal Underground Injection Control), C-DOCKET (Criminal Docket System used to track criminal enforcement actions for all environmental statutes), FFIS (Federal Facilities Information System), STATE (State Environmental Laws and Statutes), and PADS (PCB Activity Data System).

Date of Government Version: 07/20/2015	Source: EPA
Date Data Arrived at EDR: 09/09/2015	Telephone: (415) 947-8000
Date Made Active in Reports: 11/03/2015	Last EDR Contact: 12/10/2015
Number of Days to Update: 55	Next Scheduled EDR Contact: 03/21/2016
	Data Release Frequency: Quarterly

## CA BOND EXP. PLAN: Bond Expenditure Plan

Department of Health Services developed a site-specific expenditure plan as the basis for an appropriation of Hazardous Substance Cleanup Bond Act funds. It is not updated.

Date of Government Version: 01/01/1989	Source: Department of Health Services
Date Data Arrived at EDR: 07/27/1994	Telephone: 916-255-2118
Date Made Active in Reports: 08/02/1994	Last EDR Contact: 05/31/1994
Number of Days to Update: 6	Next Scheduled EDR Contact: N/A
	Data Release Frequency: No Update Planned

## CORTESE: "Cortese" Hazardous Waste & Substances Sites List

The sites for the list are designated by the State Water Resource Control Board (LUST), the Integrated Waste Board (SWF/LS), and the Department of Toxic Substances Control (Cal-Sites).

# GOVERNMENT RECORDS SEARCHED / DATA CURRENCY TRACKING

Date of Government Version: 09/28/2015  
Date Data Arrived at EDR: 09/29/2015  
Date Made Active in Reports: 11/05/2015  
Number of Days to Update: 37

Source: CAL EPA/Office of Emergency Information  
Telephone: 916-323-3400  
Last EDR Contact: 09/29/2015  
Next Scheduled EDR Contact: 01/11/2016  
Data Release Frequency: Quarterly

## DRYCLEANERS: Cleaner Facilities

A list of drycleaner related facilities that have EPA ID numbers. These are facilities with certain SIC codes: power laundries, family and commercial; garment pressing and cleaner's agents; linen supply; coin-operated laundries and cleaning; drycleaning plants, except rugs; carpet and upholster cleaning; industrial launderers; laundry and garment services.

Date of Government Version: 08/10/2015  
Date Data Arrived at EDR: 08/27/2015  
Date Made Active in Reports: 10/01/2015  
Number of Days to Update: 35

Source: Department of Toxic Substance Control  
Telephone: 916-327-4498  
Last EDR Contact: 12/17/2015  
Next Scheduled EDR Contact: 03/21/2016  
Data Release Frequency: Annually

## EMI: Emissions Inventory Data

Toxics and criteria pollutant emissions data collected by the ARB and local air pollution agencies.

Date of Government Version: 12/31/2013  
Date Data Arrived at EDR: 09/25/2015  
Date Made Active in Reports: 11/05/2015  
Number of Days to Update: 41

Source: California Air Resources Board  
Telephone: 916-322-2990  
Last EDR Contact: 09/25/2015  
Next Scheduled EDR Contact: 01/04/2016  
Data Release Frequency: Varies

## ENF: Enforcement Action Listing

A listing of Water Board Enforcement Actions. Formal is everything except Oral/Verbal Communication, Notice of Violation, Expedited Payment Letter, and Staff Enforcement Letter.

Date of Government Version: 08/24/2015  
Date Data Arrived at EDR: 08/26/2015  
Date Made Active in Reports: 10/01/2015  
Number of Days to Update: 36

Source: State Water Resources Control Board  
Telephone: 916-445-9379  
Last EDR Contact: 11/18/2015  
Next Scheduled EDR Contact: 02/08/2016  
Data Release Frequency: Varies

## Financial Assurance 1: Financial Assurance Information Listing

Financial Assurance information

Date of Government Version: 11/02/2015  
Date Data Arrived at EDR: 11/07/2015  
Date Made Active in Reports: 12/17/2015  
Number of Days to Update: 40

Source: Department of Toxic Substances Control  
Telephone: 916-255-3628  
Last EDR Contact: 10/26/2015  
Next Scheduled EDR Contact: 02/08/2016  
Data Release Frequency: Varies

## Financial Assurance 2: Financial Assurance Information Listing

A listing of financial assurance information for solid waste facilities. Financial assurance is intended to ensure that resources are available to pay for the cost of closure, post-closure care, and corrective measures if the owner or operator of a regulated facility is unable or unwilling to pay.

Date of Government Version: 08/17/2015  
Date Data Arrived at EDR: 08/18/2015  
Date Made Active in Reports: 09/03/2015  
Number of Days to Update: 16

Source: California Integrated Waste Management Board  
Telephone: 916-341-6066  
Last EDR Contact: 11/13/2015  
Next Scheduled EDR Contact: 02/29/2016  
Data Release Frequency: Varies

## HAZNET: Facility and Manifest Data

Facility and Manifest Data. The data is extracted from the copies of hazardous waste manifests received each year by the DTSC. The annual volume of manifests is typically 700,000 - 1,000,000 annually, representing approximately 350,000 - 500,000 shipments. Data are from the manifests submitted without correction, and therefore many contain some invalid values for data elements such as generator ID, TSD ID, waste category, and disposal method. This database begins with calendar year 1993.

# GOVERNMENT RECORDS SEARCHED / DATA CURRENCY TRACKING

Date of Government Version: 12/31/2014  
Date Data Arrived at EDR: 10/14/2015  
Date Made Active in Reports: 12/11/2015  
Number of Days to Update: 58

Source: California Environmental Protection Agency  
Telephone: 916-255-1136  
Last EDR Contact: 10/14/2015  
Next Scheduled EDR Contact: 01/25/2016  
Data Release Frequency: Annually

## HIST CORTESE: Hazardous Waste & Substance Site List

The sites for the list are designated by the State Water Resource Control Board [LUST], the Integrated Waste Board [SWF/LS], and the Department of Toxic Substances Control [CALSITES]. This listing is no longer updated by the state agency.

Date of Government Version: 04/01/2001  
Date Data Arrived at EDR: 01/22/2009  
Date Made Active in Reports: 04/08/2009  
Number of Days to Update: 76

Source: Department of Toxic Substances Control  
Telephone: 916-323-3400  
Last EDR Contact: 01/22/2009  
Next Scheduled EDR Contact: N/A  
Data Release Frequency: No Update Planned

## HWP: EnviroStor Permitted Facilities Listing

Detailed information on permitted hazardous waste facilities and corrective action ("cleanups") tracked in EnviroStor.

Date of Government Version: 08/24/2015  
Date Data Arrived at EDR: 08/26/2015  
Date Made Active in Reports: 10/01/2015  
Number of Days to Update: 36

Source: Department of Toxic Substances Control  
Telephone: 916-323-3400  
Last EDR Contact: 11/24/2015  
Next Scheduled EDR Contact: 03/07/2016  
Data Release Frequency: Quarterly

## HWT: Registered Hazardous Waste Transporter Database

A listing of hazardous waste transporters. In California, unless specifically exempted, it is unlawful for any person to transport hazardous wastes unless the person holds a valid registration issued by DTSC. A hazardous waste transporter registration is valid for one year and is assigned a unique registration number.

Date of Government Version: 07/27/2015  
Date Data Arrived at EDR: 10/14/2015  
Date Made Active in Reports: 11/19/2015  
Number of Days to Update: 36

Source: Department of Toxic Substances Control  
Telephone: 916-440-7145  
Last EDR Contact: 10/14/2015  
Next Scheduled EDR Contact: 01/25/2016  
Data Release Frequency: Quarterly

## MINES: Mines Site Location Listing

A listing of mine site locations from the Office of Mine Reclamation.

Date of Government Version: 09/14/2015  
Date Data Arrived at EDR: 09/15/2015  
Date Made Active in Reports: 10/14/2015  
Number of Days to Update: 29

Source: Department of Conservation  
Telephone: 916-322-1080  
Last EDR Contact: 12/17/2015  
Next Scheduled EDR Contact: 03/28/2016  
Data Release Frequency: Varies

## MWMP: Medical Waste Management Program Listing

The Medical Waste Management Program (MWMP) ensures the proper handling and disposal of medical waste by permitting and inspecting medical waste Offsite Treatment Facilities (PDF) and Transfer Stations (PDF) throughout the state. MWMP also oversees all Medical Waste Transporters.

Date of Government Version: 09/03/2015  
Date Data Arrived at EDR: 09/09/2015  
Date Made Active in Reports: 10/12/2015  
Number of Days to Update: 33

Source: Department of Public Health  
Telephone: 916-558-1784  
Last EDR Contact: 12/08/2015  
Next Scheduled EDR Contact: 03/21/2016  
Data Release Frequency: Varies

## NPDES: NPDES Permits Listing

A listing of NPDES permits, including stormwater.



# GOVERNMENT RECORDS SEARCHED / DATA CURRENCY TRACKING

Date of Government Version: 08/17/2015  
Date Data Arrived at EDR: 08/18/2015  
Date Made Active in Reports: 09/11/2015  
Number of Days to Update: 24

Source: State Water Resources Control Board  
Telephone: 916-445-9379  
Last EDR Contact: 11/18/2015  
Next Scheduled EDR Contact: 02/29/2016  
Data Release Frequency: Quarterly

## PEST LIC: Pesticide Regulation Licenses Listing

A listing of licenses and certificates issued by the Department of Pesticide Regulation. The DPR issues licenses and/or certificates to: Persons and businesses that apply or sell pesticides; Pest control dealers and brokers; Persons who advise on agricultural pesticide applications.

Date of Government Version: 09/08/2015  
Date Data Arrived at EDR: 09/09/2015  
Date Made Active in Reports: 10/12/2015  
Number of Days to Update: 33

Source: Department of Pesticide Regulation  
Telephone: 916-445-4038  
Last EDR Contact: 12/08/2015  
Next Scheduled EDR Contact: 03/21/2016  
Data Release Frequency: Quarterly

## PROC: Certified Processors Database

A listing of certified processors.

Date of Government Version: 09/14/2015  
Date Data Arrived at EDR: 09/15/2015  
Date Made Active in Reports: 10/14/2015  
Number of Days to Update: 29

Source: Department of Conservation  
Telephone: 916-323-3836  
Last EDR Contact: 12/17/2015  
Next Scheduled EDR Contact: 03/28/2016  
Data Release Frequency: Quarterly

## NOTIFY 65: Proposition 65 Records

Listings of all Proposition 65 incidents reported to counties by the State Water Resources Control Board and the Regional Water Quality Control Board. This database is no longer updated by the reporting agency.

Date of Government Version: 08/04/2015  
Date Data Arrived at EDR: 08/25/2015  
Date Made Active in Reports: 10/05/2015  
Number of Days to Update: 41

Source: State Water Resources Control Board  
Telephone: 916-445-3846  
Last EDR Contact: 12/17/2015  
Next Scheduled EDR Contact: 04/04/2016  
Data Release Frequency: No Update Planned

## UIC: UIC Listing

A listing of wells identified as underground injection wells, in the California Oil and Gas Wells database.

Date of Government Version: 07/23/2015  
Date Data Arrived at EDR: 09/15/2015  
Date Made Active in Reports: 10/13/2015  
Number of Days to Update: 28

Source: Department of Conservation  
Telephone: 916-445-2408  
Last EDR Contact: 12/18/2015  
Next Scheduled EDR Contact: 03/28/2016  
Data Release Frequency: Varies

## WASTEWATER PITS: Oil Wastewater Pits Listing

Water officials discovered that oil producers have been dumping chemical-laden wastewater into hundreds of unlined pits that are operating without proper permits. Inspections completed by the Central Valley Regional Water Quality Control Board revealed the existence of previously unidentified waste sites. The water board's review found that more than one-third of the region's active disposal pits are operating without permission.

Date of Government Version: 04/15/2015  
Date Data Arrived at EDR: 04/17/2015  
Date Made Active in Reports: 06/23/2015  
Number of Days to Update: 67

Source: RWQCB, Central Valley Region  
Telephone: 559-445-5577  
Last EDR Contact: 10/16/2015  
Next Scheduled EDR Contact: 01/25/2016  
Data Release Frequency: Varies

## WDS: Waste Discharge System

Sites which have been issued waste discharge requirements.

# GOVERNMENT RECORDS SEARCHED / DATA CURRENCY TRACKING

Date of Government Version: 06/19/2007  
Date Data Arrived at EDR: 06/20/2007  
Date Made Active in Reports: 06/29/2007  
Number of Days to Update: 9

Source: State Water Resources Control Board  
Telephone: 916-341-5227  
Last EDR Contact: 11/18/2015  
Next Scheduled EDR Contact: 03/07/2016  
Data Release Frequency: Quarterly

## WIP: Well Investigation Program Case List

Well Investigation Program case in the San Gabriel and San Fernando Valley area.

Date of Government Version: 07/03/2009  
Date Data Arrived at EDR: 07/21/2009  
Date Made Active in Reports: 08/03/2009  
Number of Days to Update: 13

Source: Los Angeles Water Quality Control Board  
Telephone: 213-576-6726  
Last EDR Contact: 09/28/2015  
Next Scheduled EDR Contact: 01/11/2016  
Data Release Frequency: Varies

## EDR HIGH RISK HISTORICAL RECORDS

### *EDR Exclusive Records*

#### EDR MGP: EDR Proprietary Manufactured Gas Plants

The EDR Proprietary Manufactured Gas Plant Database includes records of coal gas plants (manufactured gas plants) compiled by EDR's researchers. Manufactured gas sites were used in the United States from the 1800's to 1950's to produce a gas that could be distributed and used as fuel. These plants used whale oil, rosin, coal, or a mixture of coal, oil, and water that also produced a significant amount of waste. Many of the byproducts of the gas production, such as coal tar (oily waste containing volatile and non-volatile chemicals), sludges, oils and other compounds are potentially hazardous to human health and the environment. The byproduct from this process was frequently disposed of directly at the plant site and can remain or spread slowly, serving as a continuous source of soil and groundwater contamination.

Date of Government Version: N/A  
Date Data Arrived at EDR: N/A  
Date Made Active in Reports: N/A  
Number of Days to Update: N/A

Source: EDR, Inc.  
Telephone: N/A  
Last EDR Contact: N/A  
Next Scheduled EDR Contact: N/A  
Data Release Frequency: No Update Planned

#### EDR Hist Auto: EDR Exclusive Historic Gas Stations

EDR has searched selected national collections of business directories and has collected listings of potential gas station/filling station/service station sites that were available to EDR researchers. EDR's review was limited to those categories of sources that might, in EDR's opinion, include gas station/filling station/service station establishments. The categories reviewed included, but were not limited to gas, gas station, gasoline station, filling station, auto, automobile repair, auto service station, service station, etc. This database falls within a category of information EDR classifies as "High Risk Historical Records", or HRHR. EDR's HRHR effort presents unique and sometimes proprietary data about past sites and operations that typically create environmental concerns, but may not show up in current government records searches.

Date of Government Version: N/A  
Date Data Arrived at EDR: N/A  
Date Made Active in Reports: N/A  
Number of Days to Update: N/A

Source: EDR, Inc.  
Telephone: N/A  
Last EDR Contact: N/A  
Next Scheduled EDR Contact: N/A  
Data Release Frequency: Varies

#### EDR Hist Cleaner: EDR Exclusive Historic Dry Cleaners

EDR has searched selected national collections of business directories and has collected listings of potential dry cleaner sites that were available to EDR researchers. EDR's review was limited to those categories of sources that might, in EDR's opinion, include dry cleaning establishments. The categories reviewed included, but were not limited to dry cleaners, cleaners, laundry, laundromat, cleaning/laundry, wash & dry etc. This database falls within a category of information EDR classifies as "High Risk Historical Records", or HRHR. EDR's HRHR effort presents unique and sometimes proprietary data about past sites and operations that typically create environmental concerns, but may not show up in current government records searches.



# GOVERNMENT RECORDS SEARCHED / DATA CURRENCY TRACKING

Date of Government Version: N/A  
Date Data Arrived at EDR: N/A  
Date Made Active in Reports: N/A  
Number of Days to Update: N/A

Source: EDR, Inc.  
Telephone: N/A  
Last EDR Contact: N/A  
Next Scheduled EDR Contact: N/A  
Data Release Frequency: Varies

## EDR RECOVERED GOVERNMENT ARCHIVES

### *Exclusive Recovered Govt. Archives*

#### RGA LF: Recovered Government Archive Solid Waste Facilities List

The EDR Recovered Government Archive Landfill database provides a list of landfills derived from historical databases and includes many records that no longer appear in current government lists. Compiled from Records formerly available from the Department of Resources Recycling and Recovery in California.

Date of Government Version: N/A  
Date Data Arrived at EDR: 07/01/2013  
Date Made Active in Reports: 01/13/2014  
Number of Days to Update: 196

Source: Department of Resources Recycling and Recovery  
Telephone: N/A  
Last EDR Contact: 06/01/2012  
Next Scheduled EDR Contact: N/A  
Data Release Frequency: Varies

#### RGA LUST: Recovered Government Archive Leaking Underground Storage Tank

The EDR Recovered Government Archive Leaking Underground Storage Tank database provides a list of LUST incidents derived from historical databases and includes many records that no longer appear in current government lists. Compiled from Records formerly available from the State Water Resources Control Board in California.

Date of Government Version: N/A  
Date Data Arrived at EDR: 07/01/2013  
Date Made Active in Reports: 12/30/2013  
Number of Days to Update: 182

Source: State Water Resources Control Board  
Telephone: N/A  
Last EDR Contact: 06/01/2012  
Next Scheduled EDR Contact: N/A  
Data Release Frequency: Varies

## COUNTY RECORDS

### ALAMEDA COUNTY:

#### Contaminated Sites

A listing of contaminated sites overseen by the Toxic Release Program (oil and groundwater contamination from chemical releases and spills) and the Leaking Underground Storage Tank Program (soil and ground water contamination from leaking petroleum USTs).

Date of Government Version: 10/09/2015  
Date Data Arrived at EDR: 10/13/2015  
Date Made Active in Reports: 11/16/2015  
Number of Days to Update: 34

Source: Alameda County Environmental Health Services  
Telephone: 510-567-6700  
Last EDR Contact: 10/09/2015  
Next Scheduled EDR Contact: 01/25/2016  
Data Release Frequency: Semi-Annually

#### Underground Tanks

Underground storage tank sites located in Alameda county.

Date of Government Version: 10/09/2015  
Date Data Arrived at EDR: 10/13/2015  
Date Made Active in Reports: 11/19/2015  
Number of Days to Update: 37

Source: Alameda County Environmental Health Services  
Telephone: 510-567-6700  
Last EDR Contact: 10/09/2015  
Next Scheduled EDR Contact: 01/25/2016  
Data Release Frequency: Semi-Annually

### AMADOR COUNTY:

# GOVERNMENT RECORDS SEARCHED / DATA CURRENCY TRACKING

## CUPA Facility List

### Cupa Facility List

Date of Government Version: 08/24/2015  
Date Data Arrived at EDR: 09/08/2015  
Date Made Active in Reports: 10/13/2015  
Number of Days to Update: 35

Source: Amador County Environmental Health  
Telephone: 209-223-6439  
Last EDR Contact: 12/04/2015  
Next Scheduled EDR Contact: 03/21/2016  
Data Release Frequency: Varies

## BUTTE COUNTY:

## CUPA Facility Listing

### Cupa facility list.

Date of Government Version: 11/20/2014  
Date Data Arrived at EDR: 11/24/2014  
Date Made Active in Reports: 01/07/2015  
Number of Days to Update: 44

Source: Public Health Department  
Telephone: 530-538-7149  
Last EDR Contact: 12/11/2015  
Next Scheduled EDR Contact: 01/25/2016  
Data Release Frequency: No Update Planned

## CALVERAS COUNTY:

## CUPA Facility Listing

### Cupa Facility Listing

Date of Government Version: 10/22/2015  
Date Data Arrived at EDR: 10/23/2015  
Date Made Active in Reports: 11/16/2015  
Number of Days to Update: 24

Source: Calveras County Environmental Health  
Telephone: 209-754-6399  
Last EDR Contact: 09/28/2015  
Next Scheduled EDR Contact: 01/11/2016  
Data Release Frequency: Quarterly

## COLUSA COUNTY:

## CUPA Facility List

### Cupa facility list.

Date of Government Version: 06/08/2015  
Date Data Arrived at EDR: 09/22/2015  
Date Made Active in Reports: 10/14/2015  
Number of Days to Update: 22

Source: Health & Human Services  
Telephone: 530-458-0396  
Last EDR Contact: 11/09/2015  
Next Scheduled EDR Contact: 02/22/2016  
Data Release Frequency: Varies

## CONTRA COSTA COUNTY:

## Site List

List includes sites from the underground tank, hazardous waste generator and business plan/2185 programs.

Date of Government Version: 08/24/2015  
Date Data Arrived at EDR: 08/25/2015  
Date Made Active in Reports: 10/01/2015  
Number of Days to Update: 37

Source: Contra Costa Health Services Department  
Telephone: 925-646-2286  
Last EDR Contact: 11/07/2015  
Next Scheduled EDR Contact: 02/15/2016  
Data Release Frequency: Semi-Annually

## DEL NORTE COUNTY:

# GOVERNMENT RECORDS SEARCHED / DATA CURRENCY TRACKING

## CUPA Facility List

Cupa Facility list

Date of Government Version: 11/16/2015  
Date Data Arrived at EDR: 11/17/2015  
Date Made Active in Reports: 12/11/2015  
Number of Days to Update: 24

Source: Del Norte County Environmental Health Division  
Telephone: 707-465-0426  
Last EDR Contact: 11/13/2015  
Next Scheduled EDR Contact: 02/15/2016  
Data Release Frequency: Varies

## EL DORADO COUNTY:

### CUPA Facility List

CUPA facility list.

Date of Government Version: 09/23/2015  
Date Data Arrived at EDR: 09/25/2015  
Date Made Active in Reports: 10/15/2015  
Number of Days to Update: 20

Source: El Dorado County Environmental Management Department  
Telephone: 530-621-6623  
Last EDR Contact: 11/07/2015  
Next Scheduled EDR Contact: 02/15/2016  
Data Release Frequency: Varies

## FRESNO COUNTY:

### CUPA Resources List

Certified Unified Program Agency. CUPA's are responsible for implementing a unified hazardous materials and hazardous waste management regulatory program. The agency provides oversight of businesses that deal with hazardous materials, operate underground storage tanks or aboveground storage tanks.

Date of Government Version: 10/15/2015  
Date Data Arrived at EDR: 10/15/2015  
Date Made Active in Reports: 11/16/2015  
Number of Days to Update: 32

Source: Dept. of Community Health  
Telephone: 559-445-3271  
Last EDR Contact: 10/05/2015  
Next Scheduled EDR Contact: 01/18/2016  
Data Release Frequency: Semi-Annually

## HUMBOLDT COUNTY:

### CUPA Facility List

CUPA facility list.

Date of Government Version: 08/04/2015  
Date Data Arrived at EDR: 08/07/2015  
Date Made Active in Reports: 09/03/2015  
Number of Days to Update: 27

Source: Humboldt County Environmental Health  
Telephone: N/A  
Last EDR Contact: 11/12/2015  
Next Scheduled EDR Contact: 12/07/2015  
Data Release Frequency: Varies

## IMPERIAL COUNTY:

### CUPA Facility List

Cupa facility list.

Date of Government Version: 10/30/2015  
Date Data Arrived at EDR: 11/07/2015  
Date Made Active in Reports: 12/11/2015  
Number of Days to Update: 34

Source: San Diego Border Field Office  
Telephone: 760-339-2777  
Last EDR Contact: 10/26/2015  
Next Scheduled EDR Contact: 02/08/2016  
Data Release Frequency: Varies

## INYO COUNTY:

# GOVERNMENT RECORDS SEARCHED / DATA CURRENCY TRACKING

## CUPA Facility List

Cupa facility list.

Date of Government Version: 09/10/2013  
Date Data Arrived at EDR: 09/11/2013  
Date Made Active in Reports: 10/14/2013  
Number of Days to Update: 33

Source: Inyo County Environmental Health Services  
Telephone: 760-878-0238  
Last EDR Contact: 11/18/2015  
Next Scheduled EDR Contact: 03/07/2016  
Data Release Frequency: Varies

## KERN COUNTY:

### Underground Storage Tank Sites & Tank Listing Kern County Sites and Tanks Listing.

Date of Government Version: 05/19/2015  
Date Data Arrived at EDR: 06/18/2015  
Date Made Active in Reports: 07/22/2015  
Number of Days to Update: 34

Source: Kern County Environment Health Services Department  
Telephone: 661-862-8700  
Last EDR Contact: 11/18/2015  
Next Scheduled EDR Contact: 02/22/2016  
Data Release Frequency: Quarterly

## KINGS COUNTY:

### CUPA Facility List

A listing of sites included in the county's Certified Unified Program Agency database. California's Secretary for Environmental Protection established the unified hazardous materials and hazardous waste regulatory program as required by chapter 6.11 of the California Health and Safety Code. The Unified Program consolidates the administration, permits, inspections, and enforcement activities.

Date of Government Version: 11/19/2015  
Date Data Arrived at EDR: 11/23/2015  
Date Made Active in Reports: 12/11/2015  
Number of Days to Update: 18

Source: Kings County Department of Public Health  
Telephone: 559-584-1411  
Last EDR Contact: 11/18/2015  
Next Scheduled EDR Contact: 03/07/2016  
Data Release Frequency: Varies

## LAKE COUNTY:

### CUPA Facility List

Cupa facility list

Date of Government Version: 08/11/2015  
Date Data Arrived at EDR: 08/14/2015  
Date Made Active in Reports: 09/03/2015  
Number of Days to Update: 20

Source: Lake County Environmental Health  
Telephone: 707-263-1164  
Last EDR Contact: 10/19/2015  
Next Scheduled EDR Contact: 02/01/2016  
Data Release Frequency: Varies

## LOS ANGELES COUNTY:

### San Gabriel Valley Areas of Concern

San Gabriel Valley areas where VOC contamination is at or above the MCL as designated by region 9 EPA office.

Date of Government Version: 03/30/2009  
Date Data Arrived at EDR: 03/31/2009  
Date Made Active in Reports: 10/23/2009  
Number of Days to Update: 206

Source: EPA Region 9  
Telephone: 415-972-3178  
Last EDR Contact: 12/17/2015  
Next Scheduled EDR Contact: 04/04/2016  
Data Release Frequency: No Update Planned

# GOVERNMENT RECORDS SEARCHED / DATA CURRENCY TRACKING

## HMS: Street Number List

Industrial Waste and Underground Storage Tank Sites.

Date of Government Version: 11/24/2014	Source: Department of Public Works
Date Data Arrived at EDR: 01/30/2015	Telephone: 626-458-3517
Date Made Active in Reports: 03/04/2015	Last EDR Contact: 10/09/2015
Number of Days to Update: 33	Next Scheduled EDR Contact: 01/25/2016
	Data Release Frequency: Semi-Annually

## List of Solid Waste Facilities

Solid Waste Facilities in Los Angeles County.

Date of Government Version: 10/19/2015	Source: La County Department of Public Works
Date Data Arrived at EDR: 10/20/2015	Telephone: 818-458-5185
Date Made Active in Reports: 11/19/2015	Last EDR Contact: 10/20/2015
Number of Days to Update: 30	Next Scheduled EDR Contact: 02/01/2016
	Data Release Frequency: Varies

## City of Los Angeles Landfills

Landfills owned and maintained by the City of Los Angeles.

Date of Government Version: 01/01/2015	Source: Engineering & Construction Division
Date Data Arrived at EDR: 07/27/2015	Telephone: 213-473-7869
Date Made Active in Reports: 08/10/2015	Last EDR Contact: 10/19/2015
Number of Days to Update: 14	Next Scheduled EDR Contact: 02/01/2016
	Data Release Frequency: Varies

## Site Mitigation List

Industrial sites that have had some sort of spill or complaint.

Date of Government Version: 01/15/2015	Source: Community Health Services
Date Data Arrived at EDR: 01/29/2015	Telephone: 323-890-7806
Date Made Active in Reports: 03/10/2015	Last EDR Contact: 10/19/2015
Number of Days to Update: 40	Next Scheduled EDR Contact: 02/01/2016
	Data Release Frequency: Annually

## City of El Segundo Underground Storage Tank

Underground storage tank sites located in El Segundo city.

Date of Government Version: 03/30/2015	Source: City of El Segundo Fire Department
Date Data Arrived at EDR: 04/02/2015	Telephone: 310-524-2236
Date Made Active in Reports: 04/13/2015	Last EDR Contact: 10/19/2015
Number of Days to Update: 11	Next Scheduled EDR Contact: 02/01/2016
	Data Release Frequency: Semi-Annually

## City of Long Beach Underground Storage Tank

Underground storage tank sites located in the city of Long Beach.

Date of Government Version: 11/04/2015	Source: City of Long Beach Fire Department
Date Data Arrived at EDR: 11/13/2015	Telephone: 562-570-2563
Date Made Active in Reports: 12/17/2015	Last EDR Contact: 10/26/2015
Number of Days to Update: 34	Next Scheduled EDR Contact: 02/08/2016
	Data Release Frequency: Annually

## City of Torrance Underground Storage Tank

Underground storage tank sites located in the city of Torrance.

Date of Government Version: 10/13/2015	Source: City of Torrance Fire Department
Date Data Arrived at EDR: 10/14/2015	Telephone: 310-618-2973
Date Made Active in Reports: 12/01/2015	Last EDR Contact: 10/09/2015
Number of Days to Update: 48	Next Scheduled EDR Contact: 01/25/2016
	Data Release Frequency: Semi-Annually

MADERA COUNTY:

# GOVERNMENT RECORDS SEARCHED / DATA CURRENCY TRACKING

## CUPA Facility List

A listing of sites included in the county's Certified Unified Program Agency database. California's Secretary for Environmental Protection established the unified hazardous materials and hazardous waste regulatory program as required by chapter 6.11 of the California Health and Safety Code. The Unified Program consolidates the administration, permits, inspections, and enforcement activities.

Date of Government Version: 09/15/2015  
Date Data Arrived at EDR: 09/17/2015  
Date Made Active in Reports: 10/14/2015  
Number of Days to Update: 27

Source: Madera County Environmental Health  
Telephone: 559-675-7823  
Last EDR Contact: 11/18/2015  
Next Scheduled EDR Contact: 03/07/2016  
Data Release Frequency: Varies

## MARIN COUNTY:

### Underground Storage Tank Sites

Currently permitted USTs in Marin County.

Date of Government Version: 10/05/2015  
Date Data Arrived at EDR: 10/08/2015  
Date Made Active in Reports: 10/15/2015  
Number of Days to Update: 7

Source: Public Works Department Waste Management  
Telephone: 415-499-6647  
Last EDR Contact: 10/05/2015  
Next Scheduled EDR Contact: 01/18/2016  
Data Release Frequency: Semi-Annually

## MERCED COUNTY:

### CUPA Facility List

CUPA facility list.

Date of Government Version: 09/21/2015  
Date Data Arrived at EDR: 09/22/2015  
Date Made Active in Reports: 11/03/2015  
Number of Days to Update: 42

Source: Merced County Environmental Health  
Telephone: 209-381-1094  
Last EDR Contact: 12/10/2015  
Next Scheduled EDR Contact: 03/07/2016  
Data Release Frequency: Varies

## MONO COUNTY:

### CUPA Facility List

CUPA Facility List

Date of Government Version: 09/02/2015  
Date Data Arrived at EDR: 09/04/2015  
Date Made Active in Reports: 10/13/2015  
Number of Days to Update: 39

Source: Mono County Health Department  
Telephone: 760-932-5580  
Last EDR Contact: 11/23/2015  
Next Scheduled EDR Contact: 03/14/2016  
Data Release Frequency: Varies

## MONTEREY COUNTY:

### CUPA Facility Listing

CUPA Program listing from the Environmental Health Division.

Date of Government Version: 10/01/2015  
Date Data Arrived at EDR: 10/06/2015  
Date Made Active in Reports: 12/11/2015  
Number of Days to Update: 66

Source: Monterey County Health Department  
Telephone: 831-796-1297  
Last EDR Contact: 11/18/2015  
Next Scheduled EDR Contact: 03/07/2016  
Data Release Frequency: Varies

## NAPA COUNTY:

# GOVERNMENT RECORDS SEARCHED / DATA CURRENCY TRACKING

## Sites With Reported Contamination

A listing of leaking underground storage tank sites located in Napa county.

Date of Government Version: 12/05/2011  
Date Data Arrived at EDR: 12/06/2011  
Date Made Active in Reports: 02/07/2012  
Number of Days to Update: 63

Source: Napa County Department of Environmental Management  
Telephone: 707-253-4269  
Last EDR Contact: 11/23/2015  
Next Scheduled EDR Contact: 03/14/2016  
Data Release Frequency: No Update Planned

## Closed and Operating Underground Storage Tank Sites

Underground storage tank sites located in Napa county.

Date of Government Version: 01/15/2008  
Date Data Arrived at EDR: 01/16/2008  
Date Made Active in Reports: 02/08/2008  
Number of Days to Update: 23

Source: Napa County Department of Environmental Management  
Telephone: 707-253-4269  
Last EDR Contact: 11/23/2015  
Next Scheduled EDR Contact: 03/14/2016  
Data Release Frequency: No Update Planned

## NEVADA COUNTY:

### CUPA Facility List

CUPA facility list.

Date of Government Version: 11/16/2015  
Date Data Arrived at EDR: 11/17/2015  
Date Made Active in Reports: 12/11/2015  
Number of Days to Update: 24

Source: Community Development Agency  
Telephone: 530-265-1467  
Last EDR Contact: 11/06/2015  
Next Scheduled EDR Contact: 02/15/2016  
Data Release Frequency: Varies

## ORANGE COUNTY:

### List of Industrial Site Cleanups

Petroleum and non-petroleum spills.

Date of Government Version: 08/01/2015  
Date Data Arrived at EDR: 08/10/2015  
Date Made Active in Reports: 09/03/2015  
Number of Days to Update: 24

Source: Health Care Agency  
Telephone: 714-834-3446  
Last EDR Contact: 11/10/2015  
Next Scheduled EDR Contact: 02/22/2016  
Data Release Frequency: Annually

### List of Underground Storage Tank Cleanups

Orange County Underground Storage Tank Cleanups (LUST).

Date of Government Version: 08/03/2015  
Date Data Arrived at EDR: 08/10/2015  
Date Made Active in Reports: 09/11/2015  
Number of Days to Update: 32

Source: Health Care Agency  
Telephone: 714-834-3446  
Last EDR Contact: 11/10/2015  
Next Scheduled EDR Contact: 02/22/2016  
Data Release Frequency: Quarterly

### List of Underground Storage Tank Facilities

Orange County Underground Storage Tank Facilities (UST).

Date of Government Version: 11/01/2015  
Date Data Arrived at EDR: 11/11/2015  
Date Made Active in Reports: 12/17/2015  
Number of Days to Update: 36

Source: Health Care Agency  
Telephone: 714-834-3446  
Last EDR Contact: 11/11/2015  
Next Scheduled EDR Contact: 02/22/2016  
Data Release Frequency: Quarterly

## PLACER COUNTY:

# GOVERNMENT RECORDS SEARCHED / DATA CURRENCY TRACKING

## Master List of Facilities

List includes aboveground tanks, underground tanks and cleanup sites.

Date of Government Version: 09/08/2015  
Date Data Arrived at EDR: 09/08/2015  
Date Made Active in Reports: 10/14/2015  
Number of Days to Update: 36

Source: Placer County Health and Human Services  
Telephone: 530-745-2363  
Last EDR Contact: 12/04/2015  
Next Scheduled EDR Contact: 03/21/2016  
Data Release Frequency: Semi-Annually

## RIVERSIDE COUNTY:

### Listing of Underground Tank Cleanup Sites

Riverside County Underground Storage Tank Cleanup Sites (LUST).

Date of Government Version: 10/26/2015  
Date Data Arrived at EDR: 10/28/2015  
Date Made Active in Reports: 11/19/2015  
Number of Days to Update: 22

Source: Department of Environmental Health  
Telephone: 951-358-5055  
Last EDR Contact: 12/17/2015  
Next Scheduled EDR Contact: 04/04/2016  
Data Release Frequency: Quarterly

### Underground Storage Tank Tank List

Underground storage tank sites located in Riverside county.

Date of Government Version: 10/26/2015  
Date Data Arrived at EDR: 10/28/2015  
Date Made Active in Reports: 11/19/2015  
Number of Days to Update: 22

Source: Department of Environmental Health  
Telephone: 951-358-5055  
Last EDR Contact: 12/17/2015  
Next Scheduled EDR Contact: 04/04/2016  
Data Release Frequency: Quarterly

## SACRAMENTO COUNTY:

### Toxic Site Clean-Up List

List of sites where unauthorized releases of potentially hazardous materials have occurred.

Date of Government Version: 08/03/2015  
Date Data Arrived at EDR: 10/06/2015  
Date Made Active in Reports: 11/16/2015  
Number of Days to Update: 41

Source: Sacramento County Environmental Management  
Telephone: 916-875-8406  
Last EDR Contact: 10/06/2015  
Next Scheduled EDR Contact: 01/18/2016  
Data Release Frequency: Quarterly

### Master Hazardous Materials Facility List

Any business that has hazardous materials on site - hazardous material storage sites, underground storage tanks, waste generators.

Date of Government Version: 08/03/2015  
Date Data Arrived at EDR: 10/06/2015  
Date Made Active in Reports: 11/06/2015  
Number of Days to Update: 31

Source: Sacramento County Environmental Management  
Telephone: 916-875-8406  
Last EDR Contact: 10/06/2015  
Next Scheduled EDR Contact: 01/18/2016  
Data Release Frequency: Quarterly

## SAN BERNARDINO COUNTY:

### Hazardous Material Permits

This listing includes underground storage tanks, medical waste handlers/generators, hazardous materials handlers, hazardous waste generators, and waste oil generators/handlers.



# GOVERNMENT RECORDS SEARCHED / DATA CURRENCY TRACKING

Date of Government Version: 06/30/2015  
Date Data Arrived at EDR: 07/07/2015  
Date Made Active in Reports: 07/14/2015  
Number of Days to Update: 7

Source: San Bernardino County Fire Department Hazardous Materials Division  
Telephone: 909-387-3041  
Last EDR Contact: 11/09/2015  
Next Scheduled EDR Contact: 02/22/2016  
Data Release Frequency: Quarterly

## SAN DIEGO COUNTY:

### Hazardous Materials Management Division Database

The database includes: HE58 - This report contains the business name, site address, business phone number, establishment 'H' permit number, type of permit, and the business status. HE17 - In addition to providing the same information provided in the HE58 listing, HE17 provides inspection dates, violations received by the establishment, hazardous waste generated, the quantity, method of storage, treatment/disposal of waste and the hauler, and information on underground storage tanks. Unauthorized Release List - Includes a summary of environmental contamination cases in San Diego County (underground tank cases, non-tank cases, groundwater contamination, and soil contamination are included.)

Date of Government Version: 09/23/2013  
Date Data Arrived at EDR: 09/24/2013  
Date Made Active in Reports: 10/17/2013  
Number of Days to Update: 23

Source: Hazardous Materials Management Division  
Telephone: 619-338-2268  
Last EDR Contact: 12/04/2015  
Next Scheduled EDR Contact: 03/21/2016  
Data Release Frequency: Quarterly

### Solid Waste Facilities

San Diego County Solid Waste Facilities.

Date of Government Version: 10/31/2014  
Date Data Arrived at EDR: 11/21/2014  
Date Made Active in Reports: 12/29/2014  
Number of Days to Update: 38

Source: Department of Health Services  
Telephone: 619-338-2209  
Last EDR Contact: 10/26/2015  
Next Scheduled EDR Contact: 02/08/2016  
Data Release Frequency: Varies

### Environmental Case Listing

The listing contains all underground tank release cases and projects pertaining to properties contaminated with hazardous substances that are actively under review by the Site Assessment and Mitigation Program.

Date of Government Version: 03/23/2010  
Date Data Arrived at EDR: 06/15/2010  
Date Made Active in Reports: 07/09/2010  
Number of Days to Update: 24

Source: San Diego County Department of Environmental Health  
Telephone: 619-338-2371  
Last EDR Contact: 12/04/2015  
Next Scheduled EDR Contact: 03/21/2016  
Data Release Frequency: No Update Planned

## SAN FRANCISCO COUNTY:

### Local Oversight Facilities

A listing of leaking underground storage tank sites located in San Francisco county.

Date of Government Version: 09/19/2008  
Date Data Arrived at EDR: 09/19/2008  
Date Made Active in Reports: 09/29/2008  
Number of Days to Update: 10

Source: Department Of Public Health San Francisco County  
Telephone: 415-252-3920  
Last EDR Contact: 11/09/2015  
Next Scheduled EDR Contact: 02/22/2016  
Data Release Frequency: Quarterly

### Underground Storage Tank Information

Underground storage tank sites located in San Francisco county.

Date of Government Version: 11/29/2010  
Date Data Arrived at EDR: 03/10/2011  
Date Made Active in Reports: 03/15/2011  
Number of Days to Update: 5

Source: Department of Public Health  
Telephone: 415-252-3920  
Last EDR Contact: 11/09/2015  
Next Scheduled EDR Contact: 02/22/2016  
Data Release Frequency: Quarterly

## SAN JOAQUIN COUNTY:

# GOVERNMENT RECORDS SEARCHED / DATA CURRENCY TRACKING

## San Joaquin Co. UST

A listing of underground storage tank locations in San Joaquin county.

Date of Government Version: 09/23/2015  
Date Data Arrived at EDR: 09/25/2015  
Date Made Active in Reports: 10/15/2015  
Number of Days to Update: 30

Source: Environmental Health Department  
Telephone: N/A  
Last EDR Contact: 12/17/2015  
Next Scheduled EDR Contact: 04/04/2016  
Data Release Frequency: Semi-Annually

## SAN LUIS OBISPO COUNTY:

### CUPA Facility List

Cupa Facility List.

Date of Government Version: 08/25/2015  
Date Data Arrived at EDR: 08/27/2015  
Date Made Active in Reports: 09/30/2015  
Number of Days to Update: 34

Source: San Luis Obispo County Public Health Department  
Telephone: 805-781-5596  
Last EDR Contact: 12/04/2015  
Next Scheduled EDR Contact: 03/07/2016  
Data Release Frequency: Varies

## SAN MATEO COUNTY:

### Business Inventory

List includes Hazardous Materials Business Plan, hazardous waste generators, and underground storage tanks.

Date of Government Version: 10/14/2015  
Date Data Arrived at EDR: 10/15/2015  
Date Made Active in Reports: 11/16/2015  
Number of Days to Update: 32

Source: San Mateo County Environmental Health Services Division  
Telephone: 650-363-1921  
Last EDR Contact: 12/14/2015  
Next Scheduled EDR Contact: 03/28/2016  
Data Release Frequency: Annually

### Fuel Leak List

A listing of leaking underground storage tank sites located in San Mateo county.

Date of Government Version: 09/16/2015  
Date Data Arrived at EDR: 09/17/2015  
Date Made Active in Reports: 11/05/2015  
Number of Days to Update: 49

Source: San Mateo County Environmental Health Services Division  
Telephone: 650-363-1921  
Last EDR Contact: 12/10/2015  
Next Scheduled EDR Contact: 03/28/2016  
Data Release Frequency: Semi-Annually

## SANTA BARBARA COUNTY:

### CUPA Facility Listing

CUPA Program Listing from the Environmental Health Services division.

Date of Government Version: 09/08/2011  
Date Data Arrived at EDR: 09/09/2011  
Date Made Active in Reports: 10/07/2011  
Number of Days to Update: 28

Source: Santa Barbara County Public Health Department  
Telephone: 805-686-8167  
Last EDR Contact: 11/18/2015  
Next Scheduled EDR Contact: 03/07/2016  
Data Release Frequency: Varies

## SANTA CLARA COUNTY:

### Cupa Facility List

Cupa facility list

# GOVERNMENT RECORDS SEARCHED / DATA CURRENCY TRACKING

Date of Government Version: 11/18/2015  
Date Data Arrived at EDR: 11/24/2015  
Date Made Active in Reports: 12/11/2015  
Number of Days to Update: 17

Source: Department of Environmental Health  
Telephone: 408-918-1973  
Last EDR Contact: 11/18/2015  
Next Scheduled EDR Contact: 03/07/2016  
Data Release Frequency: Varies

## HIST LUST - Fuel Leak Site Activity Report

A listing of open and closed leaking underground storage tanks. This listing is no longer updated by the county. Leaking underground storage tanks are now handled by the Department of Environmental Health.

Date of Government Version: 03/29/2005  
Date Data Arrived at EDR: 03/30/2005  
Date Made Active in Reports: 04/21/2005  
Number of Days to Update: 22

Source: Santa Clara Valley Water District  
Telephone: 408-265-2600  
Last EDR Contact: 03/23/2009  
Next Scheduled EDR Contact: 06/22/2009  
Data Release Frequency: No Update Planned

## LOP Listing

A listing of leaking underground storage tanks located in Santa Clara county.

Date of Government Version: 03/03/2014  
Date Data Arrived at EDR: 03/05/2014  
Date Made Active in Reports: 03/18/2014  
Number of Days to Update: 13

Source: Department of Environmental Health  
Telephone: 408-918-3417  
Last EDR Contact: 11/23/2015  
Next Scheduled EDR Contact: 03/14/2016  
Data Release Frequency: Annually

## Hazardous Material Facilities

Hazardous material facilities, including underground storage tank sites.

Date of Government Version: 08/10/2015  
Date Data Arrived at EDR: 08/14/2015  
Date Made Active in Reports: 09/03/2015  
Number of Days to Update: 20

Source: City of San Jose Fire Department  
Telephone: 408-535-7694  
Last EDR Contact: 11/18/2015  
Next Scheduled EDR Contact: 02/22/2016  
Data Release Frequency: Annually

## SANTA CRUZ COUNTY:

### CUPA Facility List

CUPA facility listing.

Date of Government Version: 11/18/2015  
Date Data Arrived at EDR: 11/23/2015  
Date Made Active in Reports: 12/11/2015  
Number of Days to Update: 18

Source: Santa Cruz County Environmental Health  
Telephone: 831-464-2761  
Last EDR Contact: 11/18/2015  
Next Scheduled EDR Contact: 03/07/2016  
Data Release Frequency: Varies

## SHASTA COUNTY:

### CUPA Facility List

Cupa Facility List.

Date of Government Version: 09/15/2015  
Date Data Arrived at EDR: 09/17/2015  
Date Made Active in Reports: 11/05/2015  
Number of Days to Update: 49

Source: Shasta County Department of Resource Management  
Telephone: 530-225-5789  
Last EDR Contact: 11/18/2015  
Next Scheduled EDR Contact: 03/07/2016  
Data Release Frequency: Varies

## SOLANO COUNTY:

# GOVERNMENT RECORDS SEARCHED / DATA CURRENCY TRACKING

## Leaking Underground Storage Tanks

A listing of leaking underground storage tank sites located in Solano county.

Date of Government Version: 09/02/2015  
Date Data Arrived at EDR: 09/17/2015  
Date Made Active in Reports: 11/05/2015  
Number of Days to Update: 49

Source: Solano County Department of Environmental Management  
Telephone: 707-784-6770  
Last EDR Contact: 09/10/2015  
Next Scheduled EDR Contact: 12/28/2015  
Data Release Frequency: Quarterly

## Underground Storage Tanks

Underground storage tank sites located in Solano county.

Date of Government Version: 09/02/2015  
Date Data Arrived at EDR: 09/18/2015  
Date Made Active in Reports: 10/15/2015  
Number of Days to Update: 27

Source: Solano County Department of Environmental Management  
Telephone: 707-784-6770  
Last EDR Contact: 12/10/2015  
Next Scheduled EDR Contact: 03/28/2016  
Data Release Frequency: Quarterly

## SONOMA COUNTY:

### Cupa Facility List

Cupa Facility list

Date of Government Version: 09/28/2015  
Date Data Arrived at EDR: 09/30/2015  
Date Made Active in Reports: 11/05/2015  
Number of Days to Update: 36

Source: County of Sonoma Fire & Emergency Services Department  
Telephone: 707-565-1174  
Last EDR Contact: 09/28/2015  
Next Scheduled EDR Contact: 01/11/2016  
Data Release Frequency: Varies

## Leaking Underground Storage Tank Sites

A listing of leaking underground storage tank sites located in Sonoma county.

Date of Government Version: 10/01/2015  
Date Data Arrived at EDR: 10/02/2015  
Date Made Active in Reports: 11/05/2015  
Number of Days to Update: 34

Source: Department of Health Services  
Telephone: 707-565-6565  
Last EDR Contact: 09/28/2015  
Next Scheduled EDR Contact: 01/11/2016  
Data Release Frequency: Quarterly

## SUTTER COUNTY:

### Underground Storage Tanks

Underground storage tank sites located in Sutter county.

Date of Government Version: 12/07/2015  
Date Data Arrived at EDR: 12/08/2015  
Date Made Active in Reports: 12/17/2015  
Number of Days to Update: 9

Source: Sutter County Department of Agriculture  
Telephone: 530-822-7500  
Last EDR Contact: 12/04/2015  
Next Scheduled EDR Contact: 03/21/2016  
Data Release Frequency: Semi-Annually

## TUOLUMNE COUNTY:

### CUPA Facility List

Cupa facility list

Date of Government Version: 10/29/2015  
Date Data Arrived at EDR: 10/30/2015  
Date Made Active in Reports: 12/11/2015  
Number of Days to Update: 42

Source: Division of Environmental Health  
Telephone: 209-533-5633  
Last EDR Contact: 10/26/2015  
Next Scheduled EDR Contact: 02/08/2016  
Data Release Frequency: Varies

## VENTURA COUNTY:

# GOVERNMENT RECORDS SEARCHED / DATA CURRENCY TRACKING

## Business Plan, Hazardous Waste Producers, and Operating Underground Tanks

The BWT list indicates by site address whether the Environmental Health Division has Business Plan (B), Waste Producer (W), and/or Underground Tank (T) information.

Date of Government Version: 07/27/2015	Source: Ventura County Environmental Health Division
Date Data Arrived at EDR: 08/17/2015	Telephone: 805-654-2813
Date Made Active in Reports: 09/03/2015	Last EDR Contact: 08/12/2015
Number of Days to Update: 17	Next Scheduled EDR Contact: 11/30/2015
	Data Release Frequency: Quarterly

## Inventory of Illegal Abandoned and Inactive Sites

Ventura County Inventory of Closed, Illegal Abandoned, and Inactive Sites.

Date of Government Version: 12/01/2011	Source: Environmental Health Division
Date Data Arrived at EDR: 12/01/2011	Telephone: 805-654-2813
Date Made Active in Reports: 01/19/2012	Last EDR Contact: 10/02/2015
Number of Days to Update: 49	Next Scheduled EDR Contact: 01/18/2016
	Data Release Frequency: Annually

## Listing of Underground Tank Cleanup Sites

Ventura County Underground Storage Tank Cleanup Sites (LUST).

Date of Government Version: 05/29/2008	Source: Environmental Health Division
Date Data Arrived at EDR: 06/24/2008	Telephone: 805-654-2813
Date Made Active in Reports: 07/31/2008	Last EDR Contact: 11/13/2015
Number of Days to Update: 37	Next Scheduled EDR Contact: 02/29/2016
	Data Release Frequency: Quarterly

## Medical Waste Program List

To protect public health and safety and the environment from potential exposure to disease causing agents, the Environmental Health Division Medical Waste Program regulates the generation, handling, storage, treatment and disposal of medical waste throughout the County.

Date of Government Version: 09/28/2015	Source: Ventura County Resource Management Agency
Date Data Arrived at EDR: 10/28/2015	Telephone: 805-654-2813
Date Made Active in Reports: 11/19/2015	Last EDR Contact: 10/26/2015
Number of Days to Update: 22	Next Scheduled EDR Contact: 02/08/2016
	Data Release Frequency: Quarterly

## Underground Tank Closed Sites List

Ventura County Operating Underground Storage Tank Sites (UST)/Underground Tank Closed Sites List.

Date of Government Version: 08/26/2015	Source: Environmental Health Division
Date Data Arrived at EDR: 09/15/2015	Telephone: 805-654-2813
Date Made Active in Reports: 10/15/2015	Last EDR Contact: 12/17/2015
Number of Days to Update: 30	Next Scheduled EDR Contact: 03/28/2016
	Data Release Frequency: Quarterly

## YOLO COUNTY:

### Underground Storage Tank Comprehensive Facility Report

Underground storage tank sites located in Yolo county.

Date of Government Version: 10/19/2015	Source: Yolo County Department of Health
Date Data Arrived at EDR: 10/27/2015	Telephone: 530-666-8646
Date Made Active in Reports: 11/19/2015	Last EDR Contact: 10/19/2015
Number of Days to Update: 23	Next Scheduled EDR Contact: 01/18/2016
	Data Release Frequency: Annually

## YUBA COUNTY:

# GOVERNMENT RECORDS SEARCHED / DATA CURRENCY TRACKING

## CUPA Facility List

CUPA facility listing for Yuba County.

Date of Government Version: 11/13/2015  
Date Data Arrived at EDR: 11/17/2015  
Date Made Active in Reports: 12/11/2015  
Number of Days to Update: 24

Source: Yuba County Environmental Health Department  
Telephone: 530-749-7523  
Last EDR Contact: 11/13/2015  
Next Scheduled EDR Contact: 02/15/2016  
Data Release Frequency: Varies

## OTHER DATABASE(S)

Depending on the geographic area covered by this report, the data provided in these specialty databases may or may not be complete. For example, the existence of wetlands information data in a specific report does not mean that all wetlands in the area covered by the report are included. Moreover, the absence of any reported wetlands information does not necessarily mean that wetlands do not exist in the area covered by the report.

### CT MANIFEST: Hazardous Waste Manifest Data

Facility and manifest data. Manifest is a document that lists and tracks hazardous waste from the generator through transporters to a tsd facility.

Date of Government Version: 07/30/2013  
Date Data Arrived at EDR: 08/19/2013  
Date Made Active in Reports: 10/03/2013  
Number of Days to Update: 45

Source: Department of Energy & Environmental Protection  
Telephone: 860-424-3375  
Last EDR Contact: 11/16/2015  
Next Scheduled EDR Contact: 02/29/2016  
Data Release Frequency: No Update Planned

### NJ MANIFEST: Manifest Information

Hazardous waste manifest information.

Date of Government Version: 12/31/2013  
Date Data Arrived at EDR: 07/17/2015  
Date Made Active in Reports: 08/12/2015  
Number of Days to Update: 26

Source: Department of Environmental Protection  
Telephone: N/A  
Last EDR Contact: 10/13/2015  
Next Scheduled EDR Contact: 01/25/2016  
Data Release Frequency: Annually

### NY MANIFEST: Facility and Manifest Data

Manifest is a document that lists and tracks hazardous waste from the generator through transporters to a TSD facility.

Date of Government Version: 11/02/2015  
Date Data Arrived at EDR: 11/08/2015  
Date Made Active in Reports: 12/09/2015  
Number of Days to Update: 31

Source: Department of Environmental Conservation  
Telephone: 518-402-8651  
Last EDR Contact: 11/08/2015  
Next Scheduled EDR Contact: 02/15/2016  
Data Release Frequency: Annually

### PA MANIFEST: Manifest Information

Hazardous waste manifest information.

Date of Government Version: 12/31/2014  
Date Data Arrived at EDR: 07/24/2015  
Date Made Active in Reports: 08/18/2015  
Number of Days to Update: 25

Source: Department of Environmental Protection  
Telephone: 717-783-8990  
Last EDR Contact: 10/19/2015  
Next Scheduled EDR Contact: 02/01/2016  
Data Release Frequency: Annually

### RI MANIFEST: Manifest information

Hazardous waste manifest information

Date of Government Version: 12/31/2013  
Date Data Arrived at EDR: 06/19/2015  
Date Made Active in Reports: 07/15/2015  
Number of Days to Update: 26

Source: Department of Environmental Management  
Telephone: 401-222-2797  
Last EDR Contact: 11/19/2015  
Next Scheduled EDR Contact: 03/07/2016  
Data Release Frequency: Annually

# GOVERNMENT RECORDS SEARCHED / DATA CURRENCY TRACKING

## WI MANIFEST: Manifest Information

Hazardous waste manifest information.

Date of Government Version: 12/31/2014  
Date Data Arrived at EDR: 03/19/2015  
Date Made Active in Reports: 04/07/2015  
Number of Days to Update: 19

Source: Department of Natural Resources  
Telephone: N/A  
Last EDR Contact: 12/09/2015  
Next Scheduled EDR Contact: 03/28/2016  
Data Release Frequency: Annually

## Oil/Gas Pipelines

Source: PennWell Corporation

Petroleum Bundle (Crude Oil, Refined Products, Petrochemicals, Gas Liquids (LPG/NGL), and Specialty Gases (Miscellaneous)) N = Natural Gas Bundle (Natural Gas, Gas Liquids (LPG/NGL), and Specialty Gases (Miscellaneous)). This map includes information copyrighted by PennWell Corporation. This information is provided on a best effort basis and PennWell Corporation does not guarantee its accuracy nor warrant its fitness for any particular purpose. Such information has been reprinted with the permission of PennWell.

## Electric Power Transmission Line Data

Source: PennWell Corporation

This map includes information copyrighted by PennWell Corporation. This information is provided on a best effort basis and PennWell Corporation does not guarantee its accuracy nor warrant its fitness for any particular purpose. Such information has been reprinted with the permission of PennWell.

**Sensitive Receptors:** There are individuals deemed sensitive receptors due to their fragile immune systems and special sensitivity to environmental discharges. These sensitive receptors typically include the elderly, the sick, and children. While the location of all sensitive receptors cannot be determined, EDR indicates those buildings and facilities - schools, daycares, hospitals, medical centers, and nursing homes - where individuals who are sensitive receptors are likely to be located.

## AHA Hospitals:

Source: American Hospital Association, Inc.  
Telephone: 312-280-5991

The database includes a listing of hospitals based on the American Hospital Association's annual survey of hospitals.

## Medical Centers: Provider of Services Listing

Source: Centers for Medicare & Medicaid Services  
Telephone: 410-786-3000

A listing of hospitals with Medicare provider number, produced by Centers of Medicare & Medicaid Services, a federal agency within the U.S. Department of Health and Human Services.

## Nursing Homes

Source: National Institutes of Health  
Telephone: 301-594-6248

Information on Medicare and Medicaid certified nursing homes in the United States.

## Public Schools

Source: National Center for Education Statistics  
Telephone: 202-502-7300

The National Center for Education Statistics' primary database on elementary and secondary public education in the United States. It is a comprehensive, annual, national statistical database of all public elementary and secondary schools and school districts, which contains data that are comparable across all states.

## Private Schools

Source: National Center for Education Statistics  
Telephone: 202-502-7300

The National Center for Education Statistics' primary database on private school locations in the United States.

## Daycare Centers: Licensed Facilities

Source: Department of Social Services  
Telephone: 916-657-4041

**Flood Zone Data:** This data, available in select counties across the country, was obtained by EDR in 2003 & 2011 from the Federal Emergency Management Agency (FEMA). Data depicts 100-year and 500-year flood zones as defined by FEMA.

**NWI:** National Wetlands Inventory. This data, available in select counties across the country, was obtained by EDR in 2002, 2005 and 2010 from the U.S. Fish and Wildlife Service.

## State Wetlands Data: Wetland Inventory

Source: Department of Fish & Game  
Telephone: 916-445-0411

# GOVERNMENT RECORDS SEARCHED / DATA CURRENCY TRACKING

Current USGS 7.5 Minute Topographic Map  
Source: U.S. Geological Survey

## STREET AND ADDRESS INFORMATION

© 2015 TomTom North America, Inc. All rights reserved. This material is proprietary and the subject of copyright protection and other intellectual property rights owned by or licensed to Tele Atlas North America, Inc. The use of this material is subject to the terms of a license agreement. You will be held liable for any unauthorized copying or disclosure of this material.



## GEOCHECK<sup>®</sup> - PHYSICAL SETTING SOURCE ADDENDUM

### TARGET PROPERTY ADDRESS

6360723ESAI  
2449 AND 2451 SANTA CLARA AVENUE  
ALAMEDA, CA 94501

### TARGET PROPERTY COORDINATES

Latitude (North): 37.7647 - 37° 45' 52.92"  
Longitude (West): 122.2401 - 122° 14' 24.36"  
Universal Transverse Mercator: Zone 10  
UTM X (Meters): 566931.9  
UTM Y (Meters): 4179775.2  
Elevation: 30 ft. above sea level

### USGS TOPOGRAPHIC MAP

Target Property Map:	5641110 OAKLAND EAST, CA
Version Date:	2012
Southeast Map:	5641120 SAN LEANDRO, CA
Version Date:	2012
Southwest Map:	5640186 HUNTERS POINT, CA
Version Date:	2012
Northwest Map:	5641112 OAKLAND WEST, CA
Version Date:	2012

EDR's GeoCheck Physical Setting Source Addendum is provided to assist the environmental professional in forming an opinion about the impact of potential contaminant migration.

Assessment of the impact of contaminant migration generally has two principal investigative components:

1. Groundwater flow direction, and
2. Groundwater flow velocity.

Groundwater flow direction may be impacted by surface topography, hydrology, hydrogeology, characteristics of the soil, and nearby wells. Groundwater flow velocity is generally impacted by the nature of the geologic strata.

# GEOCHECK® - PHYSICAL SETTING SOURCE SUMMARY

## GROUNDWATER FLOW DIRECTION INFORMATION

Groundwater flow direction for a particular site is best determined by a qualified environmental professional using site-specific well data. If such data is not reasonably ascertainable, it may be necessary to rely on other sources of information, such as surface topographic information, hydrologic information, hydrogeologic data collected on nearby properties, and regional groundwater flow information (from deep aquifers).

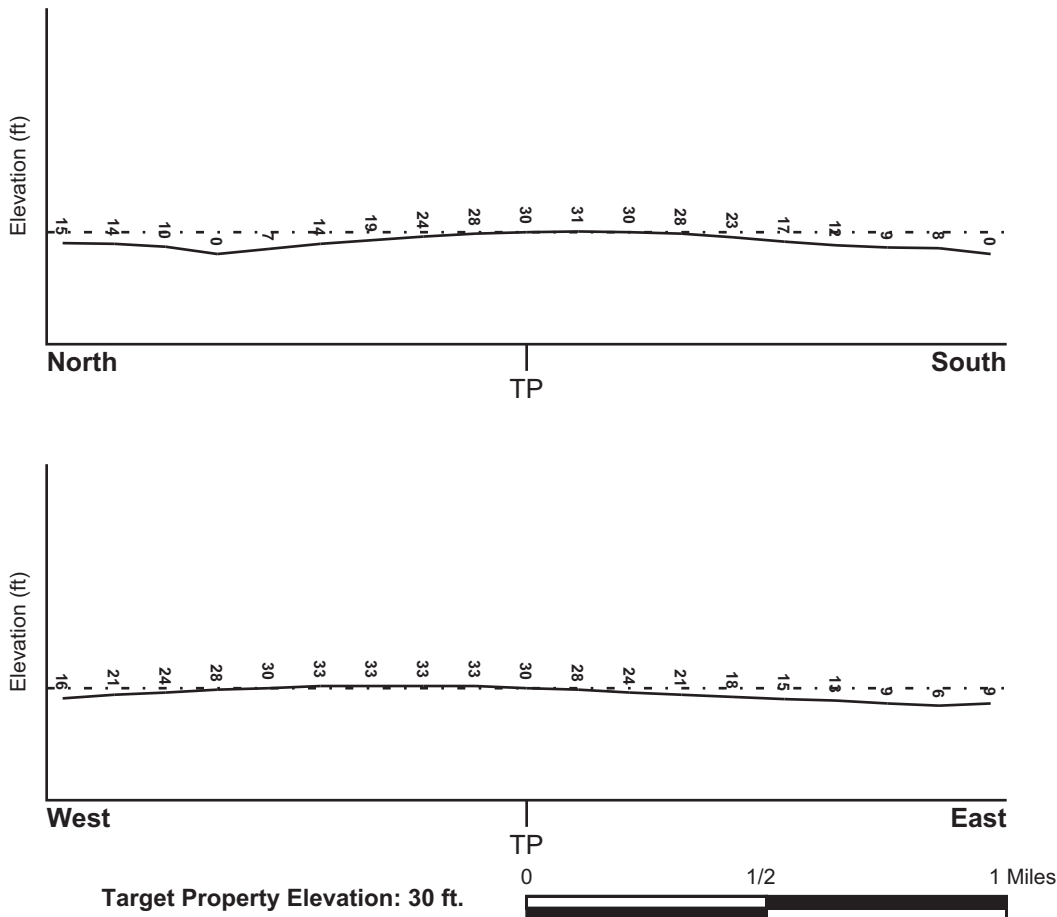
## TOPOGRAPHIC INFORMATION

Surface topography may be indicative of the direction of surficial groundwater flow. This information can be used to assist the environmental professional in forming an opinion about the impact of nearby contaminated properties or, should contamination exist on the target property, what downgradient sites might be impacted.

## TARGET PROPERTY TOPOGRAPHY

General Topographic Gradient: General ENE

## SURROUNDING TOPOGRAPHY: ELEVATION PROFILES



Source: Topography has been determined from the USGS 7.5' Digital Elevation Model and should be evaluated on a relative (not an absolute) basis. Relative elevation information between sites of close proximity should be field verified.

# GEOCHECK® - PHYSICAL SETTING SOURCE SUMMARY

## HYDROLOGIC INFORMATION

Surface water can act as a hydrologic barrier to groundwater flow. Such hydrologic information can be used to assist the environmental professional in forming an opinion about the impact of nearby contaminated properties or, should contamination exist on the target property, what downgradient sites might be impacted.

Refer to the Physical Setting Source Map following this summary for hydrologic information (major waterways and bodies of water).

## **FEMA FLOOD ZONE**

<u>Target Property County</u>	FEMA Flood
ALAMEDA, CA	<u>Electronic Data</u>
	YES - refer to the Overview Map and Detail Map

Flood Plain Panel at Target Property: 06001C - FEMA DFIRM Flood data

Additional Panels in search area: Not Reported

## **NATIONAL WETLAND INVENTORY**

<u>NWI Quad at Target Property</u>	NWI Electronic
OAKLAND EAST	<u>Data Coverage</u>
	YES - refer to the Overview Map and Detail Map

## **HYDROGEOLOGIC INFORMATION**

Hydrogeologic information obtained by installation of wells on a specific site can often be an indicator of groundwater flow direction in the immediate area. Such hydrogeologic information can be used to assist the environmental professional in forming an opinion about the impact of nearby contaminated properties or, should contamination exist on the target property, what downgradient sites might be impacted.

### *Site-Specific Hydrogeological Data\*:*

Search Radius:	1.25 miles
Status:	Not found

## **AQUIFLOW®**

Search Radius: 1.000 Mile.

EDR has developed the AQUIFLOW Information System to provide data on the general direction of groundwater flow at specific points. EDR has reviewed reports submitted by environmental professionals to regulatory authorities at select sites and has extracted the date of the report, groundwater flow direction as determined hydrogeologically, and the depth to water table.

<u>MAP ID</u>	<u>LOCATION FROM TP</u>	<u>GENERAL DIRECTION GROUNDWATER FLOW</u>
1	0 - 1/8 Mile South	NE
A3	0 - 1/8 Mile NW	NE
A4	0 - 1/8 Mile NW	NE
5	0 - 1/8 Mile South	W
6	1/8 - 1/4 Mile SW	NE
B7	1/8 - 1/4 Mile North	Varies
C8	1/8 - 1/4 Mile WNW	NNE
C9	1/8 - 1/4 Mile WNW	NNE
C10	1/8 - 1/4 Mile WNW	N

\* ©1996 Site-specific hydrogeological data gathered by CERCLIS Alerts, Inc., Bainbridge Island, WA. All rights reserved. All of the information and opinions presented are those of the cited EPA report(s), which were completed under a Comprehensive Environmental Response Compensation and Liability Information System (CERCLIS) investigation.

## GEOCHECK® - PHYSICAL SETTING SOURCE SUMMARY

<u>MAP ID</u>	<u>LOCATION FROM TP</u>	<u>GENERAL DIRECTION GROUNDWATER FLOW</u>
D11	1/8 - 1/4 Mile WSW	SW
D12	1/8 - 1/4 Mile WSW	SW
B13	1/8 - 1/4 Mile North	NW
B14	1/8 - 1/4 Mile North	Varies
B15	1/8 - 1/4 Mile North	NE,NW,Varies
E16	1/8 - 1/4 Mile North	NE
E17	1/8 - 1/4 Mile North	NE
E18	1/8 - 1/4 Mile North	Varies
E19	1/8 - 1/4 Mile North	SE
E20	1/8 - 1/4 Mile North	SE
C21	1/4 - 1/2 Mile WNW	NNE
E22	1/4 - 1/2 Mile NNE	NE
E23	1/4 - 1/2 Mile NNE	Varies
F24	1/4 - 1/2 Mile SW	SW
25	1/4 - 1/2 Mile WNW	NW
26	1/4 - 1/2 Mile ENE	S
E27	1/4 - 1/2 Mile NNE	Varies
E28	1/4 - 1/2 Mile NNE	Varies
F30	1/4 - 1/2 Mile SW	Varies
F31	1/4 - 1/2 Mile SW	Varies
G32	1/4 - 1/2 Mile NNE	N
H33	1/4 - 1/2 Mile ENE	Not Reported
H34	1/4 - 1/2 Mile ENE	Not Reported
I35	1/4 - 1/2 Mile West	NW
I36	1/4 - 1/2 Mile West	NW
G37	1/4 - 1/2 Mile NNE	NE
G38	1/4 - 1/2 Mile NNE	SW
J39	1/4 - 1/2 Mile North	NE
J40	1/4 - 1/2 Mile North	NE
J41	1/4 - 1/2 Mile North	NE
K42	1/2 - 1 Mile ENE	N
K43	1/2 - 1 Mile ENE	N
K44	1/2 - 1 Mile ENE	N
45	1/2 - 1 Mile WNW	N, SE
L46	1/2 - 1 Mile NNE	Varies
M47	1/2 - 1 Mile SE	SE
M48	1/2 - 1 Mile SE	SE
L49	1/2 - 1 Mile NNE	SW
N50	1/2 - 1 Mile SW	SW
N51	1/2 - 1 Mile SW	SW
52	1/2 - 1 Mile WNW	NW
53	1/2 - 1 Mile North	SE
54	1/2 - 1 Mile NNE	N
O55	1/2 - 1 Mile WSW	NNE
O56	1/2 - 1 Mile WSW	Varies
57	1/2 - 1 Mile North	SW
P58	1/2 - 1 Mile NW	N
P59	1/2 - 1 Mile NW	N
60	1/2 - 1 Mile SSW	SW
Q61	1/2 - 1 Mile SW	NNE
R62	1/2 - 1 Mile ENE	SW
R63	1/2 - 1 Mile ENE	SW
Q64	1/2 - 1 Mile SW	NNE
65	1/2 - 1 Mile East	S
66	1/2 - 1 Mile East	NE
67	1/2 - 1 Mile North	NW

## GEOCHECK® - PHYSICAL SETTING SOURCE SUMMARY

<u>MAP ID</u>	<u>LOCATION FROM TP</u>	<u>GENERAL DIRECTION GROUNDWATER FLOW</u>
68	1/2 - 1 Mile ENE	Varies

For additional site information, refer to Physical Setting Source Map Findings.

## GEOCHECK® - PHYSICAL SETTING SOURCE SUMMARY

### GROUNDWATER FLOW VELOCITY INFORMATION

Groundwater flow velocity information for a particular site is best determined by a qualified environmental professional using site specific geologic and soil strata data. If such data are not reasonably ascertainable, it may be necessary to rely on other sources of information, including geologic age identification, rock stratigraphic unit and soil characteristics data collected on nearby properties and regional soil information. In general, contaminant plumes move more quickly through sandy-gravelly types of soils than silty-clayey types of soils.

### GEOLOGIC INFORMATION IN GENERAL AREA OF TARGET PROPERTY

Geologic information can be used by the environmental professional in forming an opinion about the relative speed at which contaminant migration may be occurring.

#### **ROCK STRATIGRAPHIC UNIT**

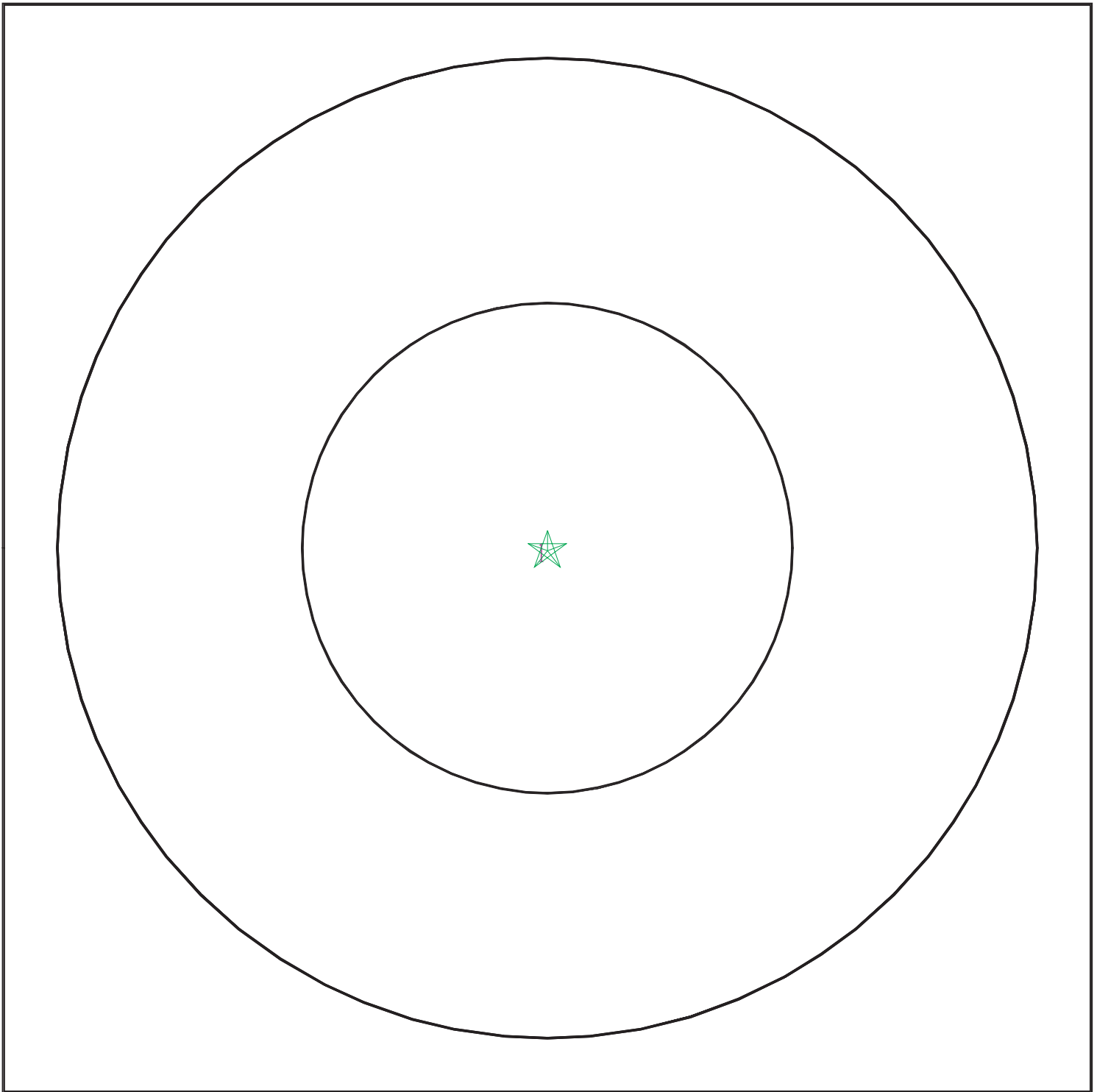
Era: Cenozoic  
System: Quaternary  
Series: Quaternary  
Code: Q (*decoded above as Era, System & Series*)

#### **GEOLOGIC AGE IDENTIFICATION**

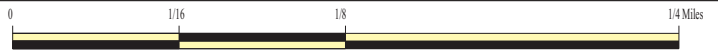
Category: Stratified Sequence

Geologic Age and Rock Stratigraphic Unit Source: P.G. Schruben, R.E. Arndt and W.J. Bawiec, Geology of the Conterminous U.S. at 1:2,500,000 Scale - a digital representation of the 1974 P.B. King and H.M. Beikman Map, USGS Digital Data Series DDS - 11 (1994).

# SSURGO SOIL MAP - 4498053.2s



- ★ Target Property
- ∩ SSURGO Soil
- ∩ Water



SITE NAME: 6360723ESAI  
ADDRESS: 2449 and 2451 Santa Clara Avenue  
Alameda CA 94501  
LAT/LONG: 37.7647 / 122.2401

CLIENT: ODIC Environmental  
CONTACT: Vivian Wang  
INQUIRY #: 4498053.2s  
DATE: December 22, 2015 12:20 pm

# GEOCHECK® - PHYSICAL SETTING SOURCE SUMMARY

## DOMINANT SOIL COMPOSITION IN GENERAL AREA OF TARGET PROPERTY

The U.S. Department of Agriculture's (USDA) Soil Conservation Service (SCS) leads the National Cooperative Soil Survey (NCSS) and is responsible for collecting, storing, maintaining and distributing soil survey information for privately owned lands in the United States. A soil map in a soil survey is a representation of soil patterns in a landscape. The following information is based on Soil Conservation Service SSURGO data.

### Soil Map ID: 1

Soil Component Name: Urban land

Soil Surface Texture:  
Hydrologic Group: Not reported

Soil Drainage Class:  
Hydric Status: Partially hydric

Corrosion Potential - Uncoated Steel: Not Reported

Depth to Bedrock Min: > 0 inches

Depth to Watertable Min: > 0 inches

No Layer Information available.

## LOCAL / REGIONAL WATER AGENCY RECORDS

EDR Local/Regional Water Agency records provide water well information to assist the environmental professional in assessing sources that may impact ground water flow direction, and in forming an opinion about the impact of contaminant migration on nearby drinking water wells.

## WELL SEARCH DISTANCE INFORMATION

<u>DATABASE</u>	<u>SEARCH DISTANCE (miles)</u>
Federal USGS	1.000
Federal FRDS PWS	Nearest PWS within 1 mile
State Database	1.000

## FEDERAL USGS WELL INFORMATION

<u>MAP ID</u>	<u>WELL ID</u>	<u>LOCATION FROM TP</u>
No Wells Found		

## FEDERAL FRDS PUBLIC WATER SUPPLY SYSTEM INFORMATION

<u>MAP ID</u>	<u>WELL ID</u>	<u>LOCATION FROM TP</u>
---------------	----------------	-------------------------



# GEOCHECK® - PHYSICAL SETTING SOURCE SUMMARY

## FEDERAL FRDS PUBLIC WATER SUPPLY SYSTEM INFORMATION

<u>MAP ID</u>	<u>WELL ID</u>	<u>LOCATION FROM TP</u>
A2	CA5500139	0 - 1/8 Mile WNW

Note: PWS System location is not always the same as well location.

## STATE DATABASE WELL INFORMATION

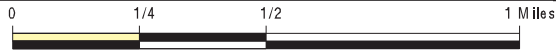
<u>MAP ID</u>	<u>WELL ID</u>	<u>LOCATION FROM TP</u>
29	CADW60000031730	1/4 - 1/2 Mile West

# PHYSICAL SETTING SOURCE MAP - 4498053.2s



- County Boundary
- Major Roads
- Contour Lines
- Earthquake Fault Lines
- Airports
- Earthquake epicenter, Richter 5 or greater
- Water Wells
- Public Water Supply Wells
- Cluster of Multiple Icons

- Groundwater Flow Direction
- Indeterminate Groundwater Flow at Location
- Groundwater Flow Varies at Location
- Closest Hydrogeological Data
- Oil, gas or related wells



SITE NAME: 6360723ESAI  
 ADDRESS: 2449 and 2451 Santa Clara Avenue  
 Alameda CA 94501  
 LAT/LONG: 37.7647 / 122.2401

CLIENT: ODIC Environmental  
 CONTACT: Vivian Wang  
 INQUIRY #: 4498053.2s  
 DATE: December 22, 2015 12:20 pm

# GEOCHECK® - PHYSICAL SETTING SOURCE MAP FINDINGS

Map ID  
Direction  
Distance  
Elevation

Database      EDR ID Number

<b>1</b> <b>South</b> <b>0 - 1/8 Mile</b> <b>Higher</b>	Site ID: 01-0964			
	Groundwater Flow: NE		<b>AQUIFLOW</b>	<b>69342</b>
	Shallow Water Depth: 4.83			
	Deep Water Depth: 9.65			
	Average Water Depth: Not Reported			
	Date: 05/28/1997			

<b>A2</b> <b>WNW</b> <b>0 - 1/8 Mile</b> <b>Higher</b>			<b>FRDS PWS</b>	<b>CA5500139</b>
---	--	--	-----------------	------------------

Location Information:

Name:	CAMP CEDARBROOK			
Pwstypcd:	TNCWS	Prmsrccd:	GW	
Popserved:	100			
Add1:	Not Reported			
Add2:	Not Reported			
City:	ALAMEDA	State:	CA	
Zip:	94501	Phone:	Not Reported	
Cityserv:	Not Reported	Cntyserv:	Not Reported	
Stateserv:	CA	Zipserv:	Not Reported	

PWS ID:	CA5500139		
Date Initiated:	7706	Date Deactivated:	Not Reported
PWS Name:	CAMP CEDARBROOK		
	CAMP CEDARBROOK		
	ODD FELLOW		
	LONG BARN, CA 95335		

Addressee / Facility:	System Owner/Responsible Party
	CAMP CEDARBROOK
	2246 P O B
	ALAMEDA, CA 94501

Facility Latitude:	37 45 55	Facility Longitude:	122 14 26
City Served:	Not Reported		
Treatment Class:	Untreated	Population:	00000100

Violations information not reported.

<b>A3</b> <b>NW</b> <b>0 - 1/8 Mile</b> <b>Higher</b>	Site ID: 01-0221			
	Groundwater Flow: NE		<b>AQUIFLOW</b>	<b>52336</b>
	Shallow Water Depth: 7.04			
	Deep Water Depth: 23.40			
	Average Water Depth: Not Reported			
	Date: 04/26/1999			

<b>A4</b> <b>NW</b> <b>0 - 1/8 Mile</b> <b>Higher</b>	Site ID: 01-0221			
	Groundwater Flow: NE		<b>AQUIFLOW</b>	<b>52335</b>
	Shallow Water Depth: 7.5			
	Deep Water Depth: 12.0			
	Average Water Depth: Not Reported			
	Date: 11/20/1987			

## GEOCHECK® - PHYSICAL SETTING SOURCE MAP FINDINGS

Map ID Direction Distance Elevation			Database	EDR ID Number
<b>5</b> <b>South</b> <b>0 - 1/8 Mile</b> <b>Higher</b>	Site ID: Groundwater Flow: Shallow Water Depth: Deep Water Depth: Average Water Depth: Date:	01-1750 W Not Reported Not Reported Not Reported 05/01/1993	<b>AQUIFLOW</b>	<b>69344</b>
<b>6</b> <b>SW</b> <b>1/8 - 1/4 Mile</b> <b>Higher</b>	Site ID: Groundwater Flow: Shallow Water Depth: Deep Water Depth: Average Water Depth: Date:	01-0139 NE Not Reported Not Reported 14.50 03/18/1988	<b>AQUIFLOW</b>	<b>69340</b>
<b>B7</b> <b>North</b> <b>1/8 - 1/4 Mile</b> <b>Lower</b>	Site ID: Groundwater Flow: Shallow Water Depth: Deep Water Depth: Average Water Depth: Date:	01-0711 Varies 4.0 6.0 Not Reported 04/29/1987	<b>AQUIFLOW</b>	<b>52333</b>
<b>C8</b> <b>WNW</b> <b>1/8 - 1/4 Mile</b> <b>Higher</b>	Site ID: Groundwater Flow: Shallow Water Depth: Deep Water Depth: Average Water Depth: Date:	01-5808 NNE 11.0 13.0 Not Reported 01/26/1998	<b>AQUIFLOW</b>	<b>52344</b>
<b>C9</b> <b>WNW</b> <b>1/8 - 1/4 Mile</b> <b>Higher</b>	Site ID: Groundwater Flow: Shallow Water Depth: Deep Water Depth: Average Water Depth: Date:	01-5808 NNE 8.0 9.5 Not Reported 09/10/1996	<b>AQUIFLOW</b>	<b>52345</b>
<b>C10</b> <b>WNW</b> <b>1/8 - 1/4 Mile</b> <b>Higher</b>	Site ID: Groundwater Flow: Shallow Water Depth: Deep Water Depth: Average Water Depth: Date:	01-1063 N 7.37 10.16 Not Reported 06/30/1998	<b>AQUIFLOW</b>	<b>52977</b>
<b>D11</b> <b>WSW</b> <b>1/8 - 1/4 Mile</b> <b>Higher</b>	Site ID: Groundwater Flow: Shallow Water Depth: Deep Water Depth: Average Water Depth: Date:	01-05511 SW Not Reported Not Reported 14 12/05/1995	<b>AQUIFLOW</b>	<b>52325</b>

## GEOCHECK® - PHYSICAL SETTING SOURCE MAP FINDINGS

Map ID	Direction	Distance	Elevation	Database	EDR ID Number
<b>D12</b>					
<b>WSW</b>				<b>AQUIFLOW</b>	<b>52326</b>
<b>1/8 - 1/4 Mile Higher</b>	Site ID:	01-05511			
	Groundwater Flow:	SW			
	Shallow Water Depth:	8.5			
	Deep Water Depth:	11.0			
	Average Water Depth:	Not Reported			
	Date:	11/16/1998			
<b>B13</b>					
<b>North</b>				<b>AQUIFLOW</b>	<b>52509</b>
<b>1/8 - 1/4 Mile Lower</b>	Site ID:	01-0291			
	Groundwater Flow:	NW			
	Shallow Water Depth:	7.16			
	Deep Water Depth:	9.57			
	Average Water Depth:	Not Reported			
	Date:	04/15/1992			
<b>B14</b>					
<b>North</b>				<b>AQUIFLOW</b>	<b>52332</b>
<b>1/8 - 1/4 Mile Lower</b>	Site ID:	01-1950			
	Groundwater Flow:	Varies			
	Shallow Water Depth:	Not Reported			
	Deep Water Depth:	Not Reported			
	Average Water Depth:	9.5			
	Date:	07/05/1994			
<b>B15</b>					
<b>North</b>				<b>AQUIFLOW</b>	<b>50094</b>
<b>1/8 - 1/4 Mile Lower</b>	Site ID:	01-0291			
	Groundwater Flow:	NE,NW,Varies			
	Shallow Water Depth:	5.13			
	Deep Water Depth:	8.96			
	Average Water Depth:	Not Reported			
	Date:	04/22/1996			
<b>E16</b>					
<b>North</b>				<b>AQUIFLOW</b>	<b>51822</b>
<b>1/8 - 1/4 Mile Lower</b>	Site ID:	01-0008			
	Groundwater Flow:	NE			
	Shallow Water Depth:	4.82			
	Deep Water Depth:	8.42			
	Average Water Depth:	Not Reported			
	Date:	01/02/1991			
<b>E17</b>					
<b>North</b>				<b>AQUIFLOW</b>	<b>51810</b>
<b>1/8 - 1/4 Mile Lower</b>	Site ID:	01-0008			
	Groundwater Flow:	NE			
	Shallow Water Depth:	Not Reported			
	Deep Water Depth:	Not Reported			
	Average Water Depth:	3.15			
	Date:	07/05/1994			
<b>E18</b>					
<b>North</b>				<b>AQUIFLOW</b>	<b>51823</b>
<b>1/8 - 1/4 Mile Lower</b>	Site ID:	01-0008			
	Groundwater Flow:	Varies			
	Shallow Water Depth:	10.00			
	Deep Water Depth:	25.00			
	Average Water Depth:	Not Reported			
	Date:	08/28/1992			

## GEOCHECK® - PHYSICAL SETTING SOURCE MAP FINDINGS

Map ID Direction Distance Elevation			Database	EDR ID Number
<b>E19</b> <b>North</b> <b>1/8 - 1/4 Mile</b> <b>Lower</b>	Site ID:	01-0602	<b>AQUIFLOW</b>	<b>52339</b>
	Groundwater Flow:	SE		
	Shallow Water Depth:	6.25		
	Deep Water Depth:	18.5		
	Average Water Depth:	Not Reported		
Date:	06/01/1989			
<b>E20</b> <b>North</b> <b>1/8 - 1/4 Mile</b> <b>Lower</b>	Site ID:	01-0602	<b>AQUIFLOW</b>	<b>52338</b>
	Groundwater Flow:	SE		
	Shallow Water Depth:	3.06		
	Deep Water Depth:	23.07		
	Average Water Depth:	Not Reported		
Date:	09/14/1999			
<b>C21</b> <b>WNW</b> <b>1/4 - 1/2 Mile</b> <b>Higher</b>	Site ID:	01-2152	<b>AQUIFLOW</b>	<b>69332</b>
	Groundwater Flow:	NNE		
	Shallow Water Depth:	Not Reported		
	Deep Water Depth:	Not Reported		
	Average Water Depth:	15-20		
Date:	06/28/1995			
<b>E22</b> <b>NNE</b> <b>1/4 - 1/2 Mile</b> <b>Lower</b>	Site ID:	01-2219	<b>AQUIFLOW</b>	<b>52520</b>
	Groundwater Flow:	NE		
	Shallow Water Depth:	6.15		
	Deep Water Depth:	7.01		
	Average Water Depth:	Not Reported		
Date:	10/03/1994			
<b>E23</b> <b>NNE</b> <b>1/4 - 1/2 Mile</b> <b>Lower</b>	Site ID:	01-2219	<b>AQUIFLOW</b>	<b>52521</b>
	Groundwater Flow:	Varies		
	Shallow Water Depth:	4.22		
	Deep Water Depth:	6.50		
	Average Water Depth:	Not Reported		
Date:	03/06/1997			
<b>F24</b> <b>SW</b> <b>1/4 - 1/2 Mile</b> <b>Higher</b>	Site ID:	01-1708	<b>AQUIFLOW</b>	<b>52952</b>
	Groundwater Flow:	SW		
	Shallow Water Depth:	Not Reported		
	Deep Water Depth:	Not Reported		
	Average Water Depth:	15		
Date:	Not Reported			
<b>25</b> <b>WNW</b> <b>1/4 - 1/2 Mile</b> <b>Higher</b>	Site ID:	01-0657	<b>AQUIFLOW</b>	<b>69329</b>
	Groundwater Flow:	NW		
	Shallow Water Depth:	8.64		
	Deep Water Depth:	9.10		
	Average Water Depth:	Not Reported		
Date:	03/22/1992			

## GEOCHECK® - PHYSICAL SETTING SOURCE MAP FINDINGS

Map ID  
Direction  
Distance  
Elevation

Database      EDR ID Number

<b>26</b> <b>ENE</b> <b>1/4 - 1/2 Mile</b> <b>Lower</b>	Site ID: 01-0797 Groundwater Flow: S Shallow Water Depth: Not Reported Deep Water Depth: Not Reported Average Water Depth: 2 ft Date: 12/12/1991	<b>AQUIFLOW</b>	<b>69346</b>
<b>E27</b> <b>NNE</b> <b>1/4 - 1/2 Mile</b> <b>Lower</b>	Site ID: 01-1258 Groundwater Flow: Varies Shallow Water Depth: 2.16 Deep Water Depth: 4.72 Average Water Depth: Not Reported Date: 09/13/1996	<b>AQUIFLOW</b>	<b>52955</b>
<b>E28</b> <b>NNE</b> <b>1/4 - 1/2 Mile</b> <b>Lower</b>	Site ID: 01-1258 Groundwater Flow: Varies Shallow Water Depth: 5.5 Deep Water Depth: 7.5 Average Water Depth: Not Reported Date: 11/04/1993	<b>AQUIFLOW</b>	<b>52954</b>
<b>29</b> <b>West</b> <b>1/4 - 1/2 Mile</b> <b>Higher</b>	Objectid: 31730 Latitude: 37.7648 Longitude: -122.2455 Site code: 377648N1222455W001 State well numbe: 02S04W12R001M Local well name: " Well use id: 4 Well use descrip: Residential County id: 1 County name: Alameda Basin code: '2-9.04' Basin desc: East Bay Plain Dwr region id: 80236 Dwr region: North Central Region Office Site id: CADW60000031730	<b>CA WELLS</b>	<b>CADW60000031730</b>
<b>F30</b> <b>SW</b> <b>1/4 - 1/2 Mile</b> <b>Higher</b>	Site ID: 01-0090 Groundwater Flow: Varies Shallow Water Depth: Not Reported Deep Water Depth: Not Reported Average Water Depth: 12 Date: 11/07/1990	<b>AQUIFLOW</b>	<b>52327</b>

## GEOCHECK® - PHYSICAL SETTING SOURCE MAP FINDINGS

Map ID	Direction	Distance	Elevation	Database	EDR ID Number
<b>F31</b>	Site ID:	01-0090			
<b>SW</b>	Groundwater Flow:	Varies		<b>AQUIFLOW</b>	<b>52328</b>
<b>1/4 - 1/2 Mile</b>	Shallow Water Depth:	5.0			
<b>Higher</b>	Deep Water Depth:	10.0			
	Average Water Depth:	Not Reported			
	Date:	09/11/1991			
<hr/>					
<b>G32</b>	Site ID:	01-0042			
<b>NNE</b>	Groundwater Flow:	N		<b>AQUIFLOW</b>	<b>52494</b>
<b>1/4 - 1/2 Mile</b>	Shallow Water Depth:	Not Reported			
<b>Lower</b>	Deep Water Depth:	Not Reported			
	Average Water Depth:	6.5			
	Date:	06/20/1988			
<hr/>					
<b>H33</b>	Site ID:	01-2087			
<b>ENE</b>	Groundwater Flow:	Not Reported		<b>AQUIFLOW</b>	<b>52484</b>
<b>1/4 - 1/2 Mile</b>	Shallow Water Depth:	Not Reported			
<b>Lower</b>	Deep Water Depth:	Not Reported			
	Average Water Depth:	5.5			
	Date:	08/09/1995			
<hr/>					
<b>H34</b>	Site ID:	01-2087			
<b>ENE</b>	Groundwater Flow:	Not Reported		<b>AQUIFLOW</b>	<b>52483</b>
<b>1/4 - 1/2 Mile</b>	Shallow Water Depth:	Not Reported			
<b>Lower</b>	Deep Water Depth:	Not Reported			
	Average Water Depth:	6.5			
	Date:	12/09/1994			
<hr/>					
<b>I35</b>	Site ID:	01-0043			
<b>West</b>	Groundwater Flow:	NW		<b>AQUIFLOW</b>	<b>50291</b>
<b>1/4 - 1/2 Mile</b>	Shallow Water Depth:	Not Reported			
<b>Higher</b>	Deep Water Depth:	Not Reported			
	Average Water Depth:	15			
	Date:	08/16/1993			
<hr/>					
<b>I36</b>	Site ID:	01-0043			
<b>West</b>	Groundwater Flow:	NW		<b>AQUIFLOW</b>	<b>50292</b>
<b>1/4 - 1/2 Mile</b>	Shallow Water Depth:	Not Reported			
<b>Higher</b>	Deep Water Depth:	Not Reported			
	Average Water Depth:	10			
	Date:	07/13/1992			
<hr/>					
<b>G37</b>	Site ID:	01-2169			
<b>NNE</b>	Groundwater Flow:	NE		<b>AQUIFLOW</b>	<b>69338</b>
<b>1/4 - 1/2 Mile</b>	Shallow Water Depth:	Not Reported			
<b>Lower</b>	Deep Water Depth:	Not Reported			
	Average Water Depth:	Not Reported			
	Date:	04/26/1995			



## GEOCHECK® - PHYSICAL SETTING SOURCE MAP FINDINGS

Map ID Direction Distance Elevation			Database	EDR ID Number
<b>G38</b> <b>NNE</b> <b>1/4 - 1/2 Mile</b> <b>Lower</b>	Site ID:	01-0294	<b>AQUIFLOW</b>	<b>69335</b>
	Groundwater Flow:	SW		
	Shallow Water Depth:	Not Reported		
	Deep Water Depth:	Not Reported		
	Average Water Depth:	50.0'		
Date:	04/22/1991			
<b>J39</b> <b>North</b> <b>1/4 - 1/2 Mile</b> <b>Lower</b>	Site ID:	01-0429	<b>AQUIFLOW</b>	<b>52974</b>
	Groundwater Flow:	NE		
	Shallow Water Depth:	Not Reported		
	Deep Water Depth:	Not Reported		
	Average Water Depth:	7-7-5		
Date:	06/06/1991			
<b>J40</b> <b>North</b> <b>1/4 - 1/2 Mile</b> <b>Lower</b>	Site ID:	01-0429	<b>AQUIFLOW</b>	<b>52975</b>
	Groundwater Flow:	NE		
	Shallow Water Depth:	Not Reported		
	Deep Water Depth:	Not Reported		
	Average Water Depth:	5-10		
Date:	05/04/1992			
<b>J41</b> <b>North</b> <b>1/4 - 1/2 Mile</b> <b>Lower</b>	Site ID:	01-0429	<b>AQUIFLOW</b>	<b>52973</b>
	Groundwater Flow:	NE		
	Shallow Water Depth:	5.15		
	Deep Water Depth:	6.43		
	Average Water Depth:	Not Reported		
Date:	05/10/1989			
<b>K42</b> <b>ENE</b> <b>1/2 - 1 Mile</b> <b>Lower</b>	Site ID:	01-0864	<b>AQUIFLOW</b>	<b>53622</b>
	Groundwater Flow:	N		
	Shallow Water Depth:	13.3		
	Deep Water Depth:	30.0		
	Average Water Depth:	Not Reported		
Date:	10/24/1989			
<b>K43</b> <b>ENE</b> <b>1/2 - 1 Mile</b> <b>Lower</b>	Site ID:	01-0864	<b>AQUIFLOW</b>	<b>53623</b>
	Groundwater Flow:	N		
	Shallow Water Depth:	5.0		
	Deep Water Depth:	5.5		
	Average Water Depth:	Not Reported		
Date:	06/01/1984			
<b>K44</b> <b>ENE</b> <b>1/2 - 1 Mile</b> <b>Lower</b>	Site ID:	01-0864	<b>AQUIFLOW</b>	<b>53624</b>
	Groundwater Flow:	N		
	Shallow Water Depth:	Not Reported		
	Deep Water Depth:	Not Reported		
	Average Water Depth:	15		
Date:	05/23/1985			

## GEOCHECK® - PHYSICAL SETTING SOURCE MAP FINDINGS

Map ID Direction Distance Elevation			Database	EDR ID Number
<b>45</b> <b>WNW</b> <b>1/2 - 1 Mile</b> <b>Higher</b>	Site ID: Groundwater Flow: Shallow Water Depth: Deep Water Depth: Average Water Depth: Date:	01-1992 N, SE 3.68' 6.99' Not Reported 06/15/1995	<b>AQUIFLOW</b>	<b>69327</b>
<b>L46</b> <b>NNE</b> <b>1/2 - 1 Mile</b> <b>Lower</b>	Site ID: Groundwater Flow: Shallow Water Depth: Deep Water Depth: Average Water Depth: Date:	01-1241 Varies 10.00 10.38 Not Reported 05/29/1990	<b>AQUIFLOW</b>	<b>63755</b>
<b>M47</b> <b>SE</b> <b>1/2 - 1 Mile</b> <b>Lower</b>	Site ID: Groundwater Flow: Shallow Water Depth: Deep Water Depth: Average Water Depth: Date:	01-0052 SE 2.84 4.42 Not Reported 12/20/1996	<b>AQUIFLOW</b>	<b>69313</b>
<b>M48</b> <b>SE</b> <b>1/2 - 1 Mile</b> <b>Lower</b>	Site ID: Groundwater Flow: Shallow Water Depth: Deep Water Depth: Average Water Depth: Date:	1702 SE 2.84 4.42 Not Reported 12/20/1996	<b>AQUIFLOW</b>	<b>64642</b>
<b>L49</b> <b>NNE</b> <b>1/2 - 1 Mile</b> <b>Lower</b>	Site ID: Groundwater Flow: Shallow Water Depth: Deep Water Depth: Average Water Depth: Date:	01-4880 SW Not Reported Not Reported 5.5 05/18/1996	<b>AQUIFLOW</b>	<b>63789</b>
<b>N50</b> <b>SW</b> <b>1/2 - 1 Mile</b> <b>Lower</b>	Site ID: Groundwater Flow: Shallow Water Depth: Deep Water Depth: Average Water Depth: Date:	01-0344 SW 2.71 4.38 Not Reported 06/05/1999	<b>AQUIFLOW</b>	<b>52348</b>
<b>N51</b> <b>SW</b> <b>1/2 - 1 Mile</b> <b>Lower</b>	Site ID: Groundwater Flow: Shallow Water Depth: Deep Water Depth: Average Water Depth: Date:	01-0344 SW 3.18 7.10 Not Reported 06/01/1994	<b>AQUIFLOW</b>	<b>52349</b>

## GEOCHECK® - PHYSICAL SETTING SOURCE MAP FINDINGS

Map ID Direction Distance Elevation			Database	EDR ID Number
<b>52</b> <b>WNW</b> <b>1/2 - 1 Mile</b> <b>Higher</b>	Site ID: Groundwater Flow: Shallow Water Depth: Deep Water Depth: Average Water Depth: Date:	01-1746 NW Not Reported Not Reported 10-11 12/09/1992	<b>AQUIFLOW</b>	<b>69324</b>
<b>53</b> <b>North</b> <b>1/2 - 1 Mile</b> <b>Lower</b>	Site ID: Groundwater Flow: Shallow Water Depth: Deep Water Depth: Average Water Depth: Date:	01-0442 SE Not Reported Not Reported Not Reported 01/30/1989	<b>AQUIFLOW</b>	<b>63906</b>
<b>54</b> <b>NNE</b> <b>1/2 - 1 Mile</b> <b>Lower</b>	Site ID: Groundwater Flow: Shallow Water Depth: Deep Water Depth: Average Water Depth: Date:	01-1823 N 6.26 8.02 Not Reported 09/24/1993	<b>AQUIFLOW</b>	<b>67900</b>
<b>O55</b> <b>WSW</b> <b>1/2 - 1 Mile</b> <b>Lower</b>	Site ID: Groundwater Flow: Shallow Water Depth: Deep Water Depth: Average Water Depth: Date:	01-1341 NNE 3.0 18.0 Not Reported 02/10/1998	<b>AQUIFLOW</b>	<b>52342</b>
<b>O56</b> <b>WSW</b> <b>1/2 - 1 Mile</b> <b>Lower</b>	Site ID: Groundwater Flow: Shallow Water Depth: Deep Water Depth: Average Water Depth: Date:	01-1341 Varies 3.48 5.80 Not Reported 10/10/1995	<b>AQUIFLOW</b>	<b>52343</b>
<b>57</b> <b>North</b> <b>1/2 - 1 Mile</b> <b>Lower</b>	Site ID: Groundwater Flow: Shallow Water Depth: Deep Water Depth: Average Water Depth: Date:	01-2132 SW Not Reported Not Reported Not Reported 03/26/1996	<b>AQUIFLOW</b>	<b>51857</b>
<b>P58</b> <b>NW</b> <b>1/2 - 1 Mile</b> <b>Lower</b>	Site ID: Groundwater Flow: Shallow Water Depth: Deep Water Depth: Average Water Depth: Date:	01-2021 N Not Reported Not Reported 5.4 03/07/1994	<b>AQUIFLOW</b>	<b>52481</b>

## GEOCHECK® - PHYSICAL SETTING SOURCE MAP FINDINGS

Map ID Direction Distance Elevation			Database	EDR ID Number
<b>P59</b> <b>NW</b> <b>1/2 - 1 Mile</b> <b>Lower</b>	Site ID:	01-2021	<b>AQUIFLOW</b>	<b>52482</b>
	Groundwater Flow:	N		
	Shallow Water Depth:	Not Reported		
	Deep Water Depth:	Not Reported		
	Average Water Depth:	5.8		
Date:	01/02/1995			
<b>60</b> <b>SSW</b> <b>1/2 - 1 Mile</b> <b>Lower</b>	Site ID:	01-0017	<b>AQUIFLOW</b>	<b>63654</b>
	Groundwater Flow:	SW		
	Shallow Water Depth:	Not Reported		
	Deep Water Depth:	Not Reported		
	Average Water Depth:	35		
Date:	07/17/1995			
<b>Q61</b> <b>SW</b> <b>1/2 - 1 Mile</b> <b>Lower</b>	Site ID:	01-1417	<b>AQUIFLOW</b>	<b>53621</b>
	Groundwater Flow:	NNE		
	Shallow Water Depth:	2.8		
	Deep Water Depth:	28.0		
	Average Water Depth:	Not Reported		
Date:	09/23/1999			
<b>R62</b> <b>ENE</b> <b>1/2 - 1 Mile</b> <b>Lower</b>	Site ID:	Not Reported	<b>AQUIFLOW</b>	<b>52376</b>
	Groundwater Flow:	SW		
	Shallow Water Depth:	6.29		
	Deep Water Depth:	20.19		
	Average Water Depth:	Not Reported		
Date:	04/22/1999			
<b>R63</b> <b>ENE</b> <b>1/2 - 1 Mile</b> <b>Lower</b>	Site ID:	Not Reported	<b>AQUIFLOW</b>	<b>52377</b>
	Groundwater Flow:	SW		
	Shallow Water Depth:	3.0		
	Deep Water Depth:	6.0		
	Average Water Depth:	Not Reported		
Date:	10/16/1987			
<b>Q64</b> <b>SW</b> <b>1/2 - 1 Mile</b> <b>Lower</b>	Site ID:	01-1417	<b>AQUIFLOW</b>	<b>53620</b>
	Groundwater Flow:	NNE		
	Shallow Water Depth:	8.0		
	Deep Water Depth:	9.0		
	Average Water Depth:	Not Reported		
Date:	01/01/1993			
<b>65</b> <b>East</b> <b>1/2 - 1 Mile</b> <b>Lower</b>	Site ID:	01-0022	<b>AQUIFLOW</b>	<b>51878</b>
	Groundwater Flow:	S		
	Shallow Water Depth:	Not Reported		
	Deep Water Depth:	Not Reported		
	Average Water Depth:	9.5 f		
Date:	05/08/1987			

## GEOCHECK® - PHYSICAL SETTING SOURCE MAP FINDINGS

Map ID  
Direction  
Distance  
Elevation

Database      EDR ID Number

<b>66</b> <b>East</b> <b>1/2 - 1 Mile</b> <b>Lower</b>	Site ID:	01-1378	<b>AQUIFLOW</b>	<b>65475</b>
	Groundwater Flow:	NE		
	Shallow Water Depth:	Not Reported		
	Deep Water Depth:	Not Reported		
	Average Water Depth:	12		
Date:	12/21/1994			
<hr/>				
<b>67</b> <b>North</b> <b>1/2 - 1 Mile</b> <b>Lower</b>	Site ID:	01-0863	<b>AQUIFLOW</b>	<b>66597</b>
	Groundwater Flow:	NW		
	Shallow Water Depth:	Not Reported		
	Deep Water Depth:	Not Reported		
	Average Water Depth:	17-18		
Date:	04/17/1997			
<hr/>				
<b>68</b> <b>ENE</b> <b>1/2 - 1 Mile</b> <b>Lower</b>	Site ID:	01-0073	<b>AQUIFLOW</b>	<b>63726</b>
	Groundwater Flow:	Varies		
	Shallow Water Depth:	14.0		
	Deep Water Depth:	24.0		
	Average Water Depth:	Not Reported		
Date:	02/02/1998			

# GEOCHECK® - PHYSICAL SETTING SOURCE MAP FINDINGS RADON

## AREA RADON INFORMATION

State Database: CA Radon

### Radon Test Results

Zipcode	Num Tests	> 4 pCi/L
94501	42	2

Federal EPA Radon Zone for ALAMEDA County: 2

- Note: Zone 1 indoor average level > 4 pCi/L.  
 : Zone 2 indoor average level >= 2 pCi/L and <= 4 pCi/L.  
 : Zone 3 indoor average level < 2 pCi/L.

---

Federal Area Radon Information for Zip Code: 94501

Number of sites tested: 3

Area	Average Activity	% <4 pCi/L	% 4-20 pCi/L	% >20 pCi/L
Living Area - 1st Floor	0.267 pCi/L	100%	0%	0%
Living Area - 2nd Floor	Not Reported	Not Reported	Not Reported	Not Reported
Basement	0.200 pCi/L	100%	0%	0%

# PHYSICAL SETTING SOURCE RECORDS SEARCHED

## TOPOGRAPHIC INFORMATION

### USGS 7.5' Digital Elevation Model (DEM)

Source: United States Geologic Survey

EDR acquired the USGS 7.5' Digital Elevation Model in 2002 and updated it in 2006. The 7.5 minute DEM corresponds to the USGS 1:24,000- and 1:25,000-scale topographic quadrangle maps. The DEM provides elevation data with consistent elevation units and projection.

### Current USGS 7.5 Minute Topographic Map

Source: U.S. Geological Survey

## HYDROLOGIC INFORMATION

Flood Zone Data: This data, available in select counties across the country, was obtained by EDR in 2003 & 2011 from the Federal Emergency Management Agency (FEMA). Data depicts 100-year and 500-year flood zones as defined by FEMA.

NWI: National Wetlands Inventory. This data, available in select counties across the country, was obtained by EDR in 2002, 2005 and 2010 from the U.S. Fish and Wildlife Service.

### State Wetlands Data: Wetland Inventory

Source: Department of Fish & Game

Telephone: 916-445-0411

## HYDROGEOLOGIC INFORMATION

### AQUIFLOW<sup>R</sup> Information System

Source: EDR proprietary database of groundwater flow information

EDR has developed the AQUIFLOW Information System (AIS) to provide data on the general direction of groundwater flow at specific points. EDR has reviewed reports submitted to regulatory authorities at select sites and has extracted the date of the report, hydrogeologically determined groundwater flow direction and depth to water table information.

## GEOLOGIC INFORMATION

### Geologic Age and Rock Stratigraphic Unit

Source: P.G. Schruben, R.E. Arndt and W.J. Bawiec, Geology of the Conterminous U.S. at 1:2,500,000 Scale - A digital representation of the 1974 P.B. King and H.M. Be kman Map, USGS Digital Data Series DDS - 11 (1994).

### STATSGO: State Soil Geographic Database

Source: Department of Agriculture, Natural Resources Conservation Service (NRCS)

The U.S. Department of Agriculture's (USDA) Natural Resources Conservation Service (NRCS) leads the national Conservation Soil Survey (NCSS) and is responsible for collecting, storing, maintaining and distributing soil survey information for privately owned lands in the United States. A soil map in a soil survey is a representation of soil patterns in a landscape. Soil maps for STATSGO are compiled by generalizing more detailed (SSURGO) soil survey maps.

### SSURGO: Soil Survey Geographic Database

Source: Department of Agriculture, Natural Resources Conservation Service (NRCS)

Telephone: 800-672-5559

SSURGO is the most detailed level of mapping done by the Natural Resources Conservation Service, mapping scales generally range from 1:12,000 to 1:63,360. Field mapping methods using national standards are used to construct the soil maps in the Soil Survey Geographic (SSURGO) database. SSURGO digitizing duplicates the original soil survey maps. This level of mapping is designed for use by landowners, townships and county natural resource planning and management.

# PHYSICAL SETTING SOURCE RECORDS SEARCHED

## LOCAL / REGIONAL WATER AGENCY RECORDS

### FEDERAL WATER WELLS

#### PWS: Public Water Systems

Source: EPA/Office of Drinking Water

Telephone: 202-564-3750

Public Water System data from the Federal Reporting Data System. A PWS is any water system which provides water to at least 25 people for at least 60 days annually. PWSs provide water from wells, rivers and other sources.

#### PWS ENF: Public Water Systems Violation and Enforcement Data

Source: EPA/Office of Drinking Water

Telephone: 202-564-3750

Violation and Enforcement data for Public Water Systems from the Safe Drinking Water Information System (SDWIS) after August 1995. Prior to August 1995, the data came from the Federal Reporting Data System (FRDS).

#### USGS Water Wells: USGS National Water Inventory System (NWIS)

This database contains descriptive information on sites where the USGS collects or has collected data on surface water and/or groundwater. The groundwater data includes information on wells, springs, and other sources of groundwater.

### STATE RECORDS

#### Water Well Database

Source: Department of Water Resources

Telephone: 916-651-9648

#### California Drinking Water Quality Database

Source: Department of Public Health

Telephone: 916-324-2319

The database includes all drinking water compliance and special studies monitoring for the state of California since 1984. It consists of over 3,200,000 individual analyses along with well and water system information.

## OTHER STATE DATABASE INFORMATION

#### California Oil and Gas Well Locations

Source: Department of Conservation

Telephone: 916-323-1779

Oil and Gas well locations in the state.

### RADON

#### State Database: CA Radon

Source: Department of Health Services

Telephone: 916-324-2208

Radon Database for California

#### Area Radon Information

Source: USGS

Telephone: 703-356-4020

The National Radon Database has been developed by the U.S. Environmental Protection Agency (USEPA) and is a compilation of the EPA/State Residential Radon Survey and the National Residential Radon Survey. The study covers the years 1986 - 1992. Where necessary data has been supplemented by information collected at private sources such as universities and research institutions.

#### EPA Radon Zones

Source: EPA

Telephone: 703-356-4020

Sections 307 & 309 of IRAA directed EPA to list and identify areas of U.S. with the potential for elevated indoor radon levels.



## PHYSICAL SETTING SOURCE RECORDS SEARCHED

### OTHER

Airport Landing Facilities: Private and public use landing facilities  
Source: Federal Aviation Administration, 800-457-6656

Epicenters: World earthquake epicenters, Richter 5 or greater  
Source: Department of Commerce, National Oceanic and Atmospheric Administration

California Earthquake Fault Lines: The fault lines displayed on EDR's Topographic map are digitized quaternary fault lines, prepared in 1975 by the United State Geological Survey. Additional information (also from 1975) regarding activity at specific fault lines comes from California's Preliminary Fault Activity Map prepared by the California Division of Mines and Geology.

### STREET AND ADDRESS INFORMATION

© 2015 TomTom North America, Inc. All rights reserved. This material is proprietary and the subject of copyright protection and other intellectual property rights owned by or licensed to Tele Atlas North America, Inc. The use of this material is subject to the terms of a license agreement. You will be held liable for any unauthorized copying or disclosure of this material.

**APPENDIX D**  
**HISTORICAL RECORD SEARCH**  
**(HISTORICAL SANBORN FIRE INSURANCE MAPS / AERIAL PHOTOS / TOPO MAPS / HISTORICAL CITY DIRECTORIES /**  
**OTHER HISTORICAL RECORDS)**

**6360723ESAI**

2449 and 2451 Santa Clara Avenue  
Alameda, CA 94501

Inquiry Number: 4498053.3

December 22, 2015

## Certified Sanborn® Map Report



6 Armstrong Road, 4th Floor  
Shelton, Connecticut 06484  
Toll Free: 800.352.0050  
[www.edrnet.com](http://www.edrnet.com)

# Certified Sanborn® Map Report

12/22/15

**Site Name:**

6360723ESAI  
2449 and 2451 Santa Clara  
Alameda, CA 94501

**Client Name:**

ODIC Environmental  
3255 Wilshire Blvd  
Los Angeles, CA 90010

EDR Inquiry # 4498053.3

Contact: Vivian Wang



The Sanborn Library has been searched by EDR and maps covering the target property location as provided by ODIC Environmental were identified for the years listed below. The Sanborn Library is the largest, most complete collection of fire insurance maps. The collection includes maps from Sanborn, Bromley, Perris & Browne, Hopkins, Barlow, and others. Only Environmental Data Resources Inc. (EDR) is authorized to grant rights for commercial reproduction of maps by the Sanborn Library LLC, the copyright holder for the collection. Results can be authenticated by visiting [www.edrnet.com/sanborn](http://www.edrnet.com/sanborn).

The Sanborn Library is continually enhanced with newly identified map archives. This report accesses all maps in the collection as of the day this report was generated.

## Certified Sanborn Results:

**Site Name:** 6360723ESAI  
**Address:** 2449 and 2451 Santa Clara Avenue  
**City, State, Zip:** Alameda, CA 94501  
**Cross Street:**  
**P.O. #** 12/21/15  
**Project:** 6360723ESAI  
**Certification #** 26B2-4EC7-A5F8



Sanborn® Library search results  
Certification # 26B2-4EC7-A5F8

**Maps Provided:**

1987  
1950  
1948  
1897

The Sanborn Library includes more than 1.2 million fire insurance maps from Sanborn, Bromley, Perris & Browne, Hopkins, Barlow and others which track historical property usage in approximately 12,000 American cities and towns. Collections searched:

- Library of Congress
- University Publications of America
- EDR Private Collection

*The Sanborn Library LLC Since 1866™*

## Limited Permission To Make Copies

ODIC Environmental (the client) is permitted to make up to FIVE photocopies of this Sanborn Map transmittal and each fire insurance map accompanying this report solely for the limited use of its customer. No one other than the client is authorized to make copies. Upon request made directly to an EDR Account Executive, the client may be permitted to make a limited number of additional photocopies. This permission is conditioned upon compliance by the client, its customer and their agents with EDR's copyright policy; a copy of which is available upon request.

### Disclaimer - Copyright and Trademark notice

This Report contains certain information obtained from a variety of public and other sources reasonably available to Environmental Data Resources, Inc. It cannot be concluded from this Report that coverage information for the target and surrounding properties does not exist from other sources. NO WARRANTY EXPRESSED OR IMPLIED, IS MADE WHATSOEVER IN CONNECTION WITH THIS REPORT. ENVIRONMENTAL DATA RESOURCES, INC. SPECIFICALLY DISCLAIMS THE MAKING OF ANY SUCH WARRANTIES, INCLUDING WITHOUT LIMITATION, MERCHANTABILITY OR FITNESS FOR A PARTICULAR USE OR PURPOSE. ALL RISK IS ASSUMED BY THE USER. IN NO EVENT SHALL ENVIRONMENTAL DATA RESOURCES, INC. BE LIABLE TO ANYONE, WHETHER ARISING OUT OF ERRORS OR OMISSIONS, NEGLIGENCE, ACCIDENT OR ANY OTHER CAUSE, FOR ANY LOSS OF DAMAGE, INCLUDING, WITHOUT LIMITATION, SPECIAL, INCIDENTAL CONSEQUENTIAL, OR EXEMPLARY DAMAGES. ANY LIABILITY ON THE PART OF ENVIRONMENTAL DATA RESOURCES, INC. IS STRICTLY LIMITED TO A REFUND OF THE AMOUNT PAID FOR THIS REPORT. Purchaser accepts this Report "AS IS". Any analyses, estimates, ratings, environmental risk levels or risk codes provided in this Report are provided for illustrative purposes only, and are not intended to provide, nor should they be interpreted as providing any facts regarding, or prediction or forecast of, any environmental risk for any property. Only a Phase I Environmental Site Assessment performed by an environmental professional can provide information regarding the environmental risk for any property. Additionally, the information provided in this Report is not to be construed as legal advice.

Copyright 2015 by Environmental Data Resources, Inc. All rights reserved. Reproduction in any media or format, in whole or in part, of any report or map of Environmental Data Resources, Inc., or its affiliates, is prohibited without prior written permission.

EDR and its logos (including Sanborn and Sanborn Map) are trademarks of Environmental Data Resources, Inc. or its affiliates. All other trademarks used herein are the property of their respective owners.

## Sanborn Sheet Thumbnails

This Certified Sanborn Map Report is based upon the following Sanborn Fire Insurance map sheets.



### 1987 Source Sheets



Volume 1, Sheet 65



Volume 1, Sheet 70

### 1950 Source Sheets



Volume 1, Sheet 65



Volume 1, Sheet 70

### 1948 Source Sheets



Volume 1, Sheet 65



Volume 1, Sheet 70

### 1897 Source Sheets



Volume 1, Sheet 65



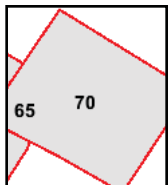
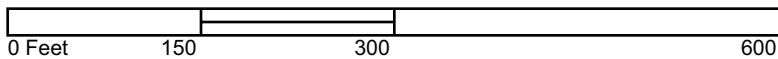
Volume 1, Sheet 70



# 1987 Certified Sanborn Map



This Certified Sanborn Map combines the following sheets.  
 Outlined areas indicate map sheets within the collection.

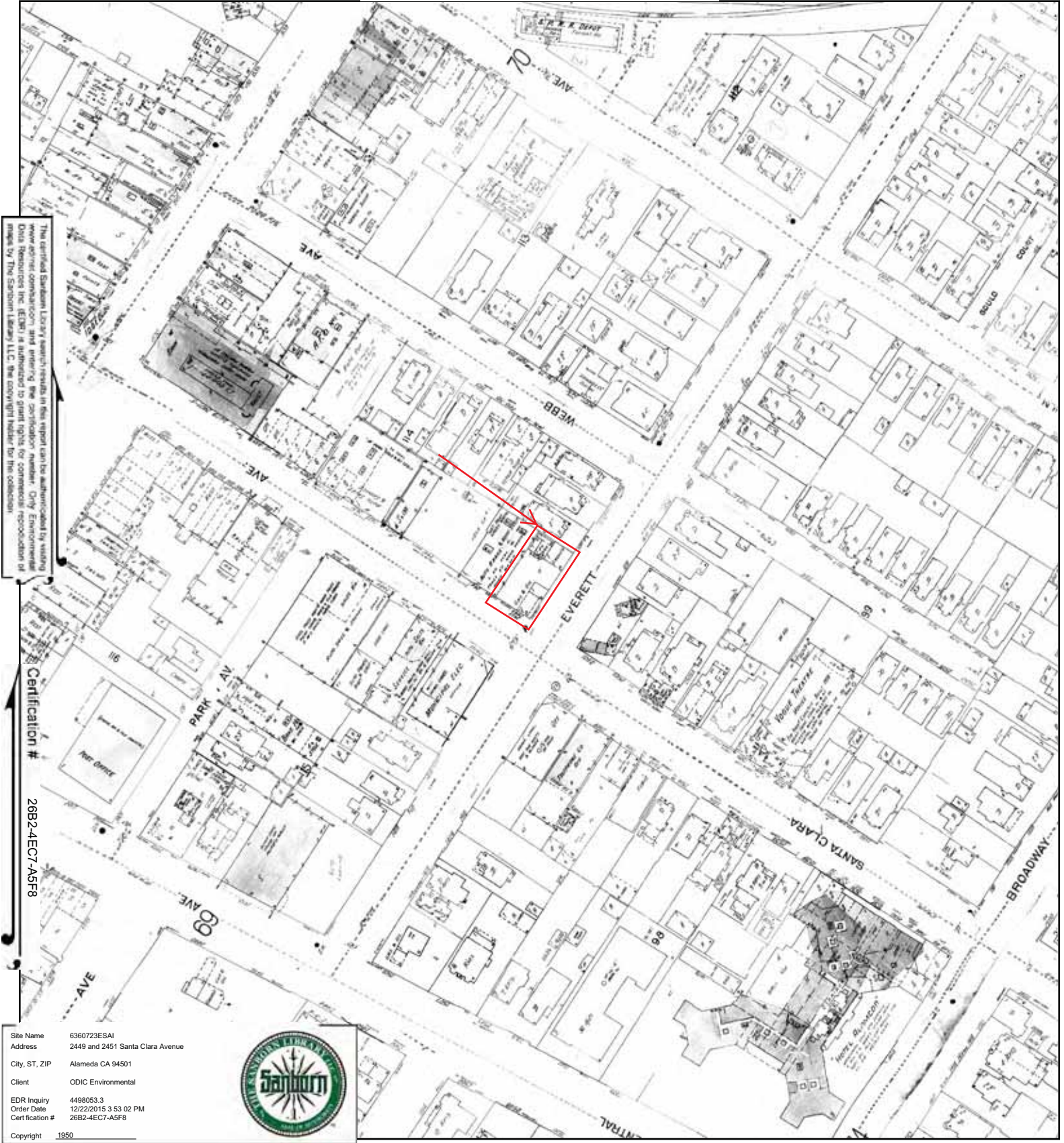


Volume 1, Sheet 65  
 Volume 1, Sheet 70





# 1950 Certified Sanborn Map



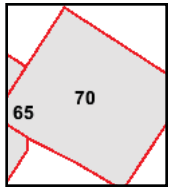
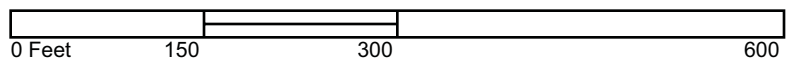
The certified Sanborn Library search results in this report can be authenticated by visiting  
 www.aerial.com and entering the certification number. City Environmental  
 Data Resources (CEDR) is authorized to grant rights for commercial reproduction of  
 maps by The Sanborn Library LLC, the copyright holder for the collection.

Certification # 26B2-4EC7-A5F8

Site Name 636072ESA1  
 Address 2449 and 2451 Santa Clara Avenue  
 City, ST, ZIP Alameda CA 94501  
 Client ODIC Environmental  
 EDR Inquiry 4498053.3  
 Order Date 12/22/2015 3:53:02 PM  
 Certification # 26B2-4EC7-A5F8  
 Copyright 1950



This Certified Sanborn Map combines the following sheets. Outlined areas indicate map sheets within the collection.



Volume 1, Sheet 65  
 Volume 1, Sheet 70

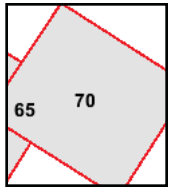
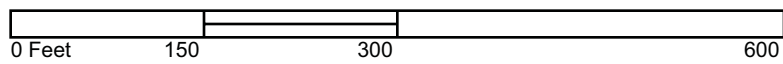




# 1948 Certified Sanborn Map



This Certified Sanborn Map combines the following sheets. Outlined areas indicate map sheets within the collection.

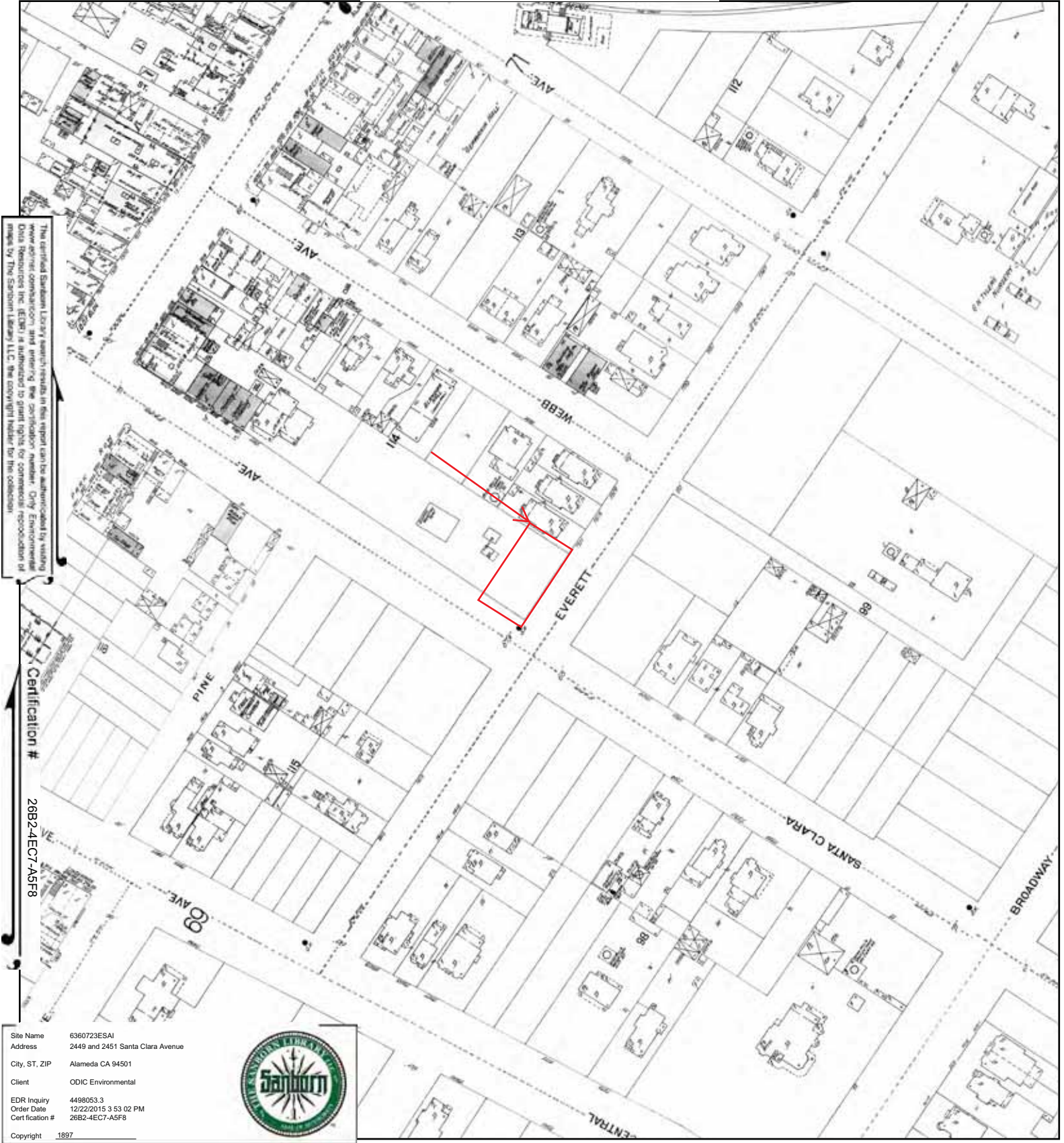


Volume 1, Sheet 65  
 Volume 1, Sheet 70





# 1897 Certified Sanborn Map



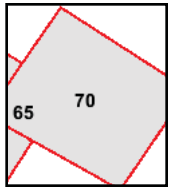
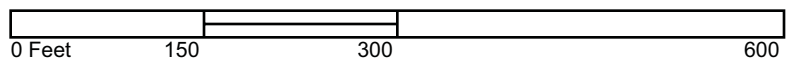
The certified Sanborn Library search results in this report can be authenticated by visiting [www.ericson.com](http://www.ericson.com) and entering the certification number. City Environmental Data Resources Inc. (CEDRI) is authorized to grant rights for commercial reproduction of maps by The Sanborn Library LLC, the copyright holder for the collection.

Certification # 26B2-4EC7-A5F8

Site Name 636072ESA1  
 Address 2449 and 2451 Santa Clara Avenue  
 City, ST, ZIP Alameda CA 94501  
 Client ODIC Environmental  
 EDR Inquiry 4498053.3  
 Order Date 12/22/2015 3:53:02 PM  
 Certification # 26B2-4EC7-A5F8  
 Copyright 1897



This Certified Sanborn Map combines the following sheets. Outlined areas indicate map sheets within the collection.



Volume 1, Sheet 65  
 Volume 1, Sheet 70



**6360723ESAI**

2449 and 2451 Santa Clara Avenue  
Alameda, CA 94501

Inquiry Number: 4498053.9

December 28, 2015

## The EDR Aerial Photo Decade Package



6 Armstrong Road, 4th Floor  
Shelton, Connecticut 06484  
Toll Free: 800.352.0050  
[www.edrnet.com](http://www.edrnet.com)

# EDR Aerial Photo Decade Package

Environmental Data Resources, Inc. (EDR) Aerial Photo Decade Package is a screening tool designed to assist environmental professionals in evaluating potential liability on a target property resulting from past activities. EDR's professional researchers provide digitally reproduced historical aerial photographs, and when available, provide one photo per decade.

**When delivered electronically by EDR, the aerial photo images included with this report are for ONE TIME USE ONLY. Further reproduction of these aerial photo images is prohibited without permission from EDR. For more information contact your EDR Account Executive.**

***Thank you for your business.***  
Please contact EDR at 1-800-352-0050  
with any questions or comments.

## **Disclaimer - Copyright and Trademark Notice**

This Report contains certain information obtained from a variety of public and other sources reasonably available to Environmental Data Resources, Inc. It cannot be concluded from this Report that coverage information for the target and surrounding properties does not exist from other sources. **NO WARRANTY EXPRESSED OR IMPLIED, IS MADE WHATSOEVER IN CONNECTION WITH THIS REPORT. ENVIRONMENTAL DATA RESOURCES, INC. SPECIFICALLY DISCLAIMS THE MAKING OF ANY SUCH WARRANTIES, INCLUDING WITHOUT LIMITATION, MERCHANTABILITY OR FITNESS FOR A PARTICULAR USE OR PURPOSE. ALL RISK IS ASSUMED BY THE USER. IN NO EVENT SHALL ENVIRONMENTAL DATA RESOURCES, INC. BE LIABLE TO ANYONE, WHETHER ARISING OUT OF ERRORS OR OMISSIONS, NEGLIGENCE, ACCIDENT OR ANY OTHER CAUSE, FOR ANY LOSS OF DAMAGE, INCLUDING, WITHOUT LIMITATION, SPECIAL, INCIDENTAL, CONSEQUENTIAL, OR EXEMPLARY DAMAGES. ANY LIABILITY ON THE PART OF ENVIRONMENTAL DATA RESOURCES, INC. IS STRICTLY LIMITED TO A REFUND OF THE AMOUNT PAID FOR THIS REPORT.** Purchaser accepts this Report AS IS. Any analyses, estimates, ratings, environmental risk levels or risk codes provided in this Report are provided for illustrative purposes only, and are not intended to provide, nor should they be interpreted as providing any facts regarding, or prediction or forecast of, any environmental risk for any property. Only a Phase I Environmental Site Assessment performed by an environmental professional can provide information regarding the environmental risk for any property. Additionally, the information provided in this Report is not to be construed as legal advice.

Copyright 2015 by Environmental Data Resources, Inc. All rights reserved. Reproduction in any media or format, in whole or in part, of any report or map of Environmental Data Resources, Inc., or its affiliates, is prohibited without prior written permission.

EDR and its logos (including Sanborn and Sanborn Map) are trademarks of Environmental Data Resources, Inc. or its affiliates. All other trademarks used herein are the property of their respective owners.

**Date EDR Searched Historical Sources:**

Aerial Photography December 28, 2015

**Target Property:**

2449 and 2451 Santa Clara Avenue

Alameda, CA 94501

<u>Year</u>	<u>Scale</u>	<u>Details</u>	<u>Source</u>
1939	Aerial Photograph. Scale: 1"=500'	Flight Year: 1939	USGS
1946	Aerial Photograph. Scale: 1"=500'	Flight Year: 1946	USGS
1958	Aerial Photograph. Scale: 1"=500'	Flight Year: 1958	USGS
1968	Aerial Photograph. Scale: 1"=500'	Flight Year: 1968	USGS
1974	Aerial Photograph. Scale: 1"=500'	Flight Year: 1974	USGS
1982	Aerial Photograph. Scale: 1"=500'	Flight Year: 1982	USGS
1993	Aerial Photograph. Scale: 1"=500'	/DOQQ - acquisition dates: 1993	USGS/DOQQ
1998	Aerial Photograph. Scale: 1"=500'	Flight Year: 1998 Best Copy Available from original source	USGS
2005	Aerial Photograph. Scale: 1"=500'	Flight Year: 2005	USDA/NAIP
2009	Aerial Photograph. Scale: 1"=500'	Flight Year: 2009	USDA/NAIP
2010	Aerial Photograph. Scale: 1"=500'	Flight Year: 2010	USDA/NAIP
2012	Aerial Photograph. Scale: 1"=500'	Flight Year: 2012	USDA/NAIP





INQUIRY #: 4498053.9

YEAR: 1939

| = 500'







INQUIRY #: 4498053.9

YEAR: 1946

| = 500'







INQUIRY #: 4498053.9

YEAR: 1958

| = 500'







INQUIRY #: 4498053.9

YEAR: 1968

| = 500'







INQUIRY #: 4498053.9

YEAR: 1974

| = 500'







INQUIRY #: 4498053.9

YEAR: 1982

— = 500'







INQUIRY #: 4498053.9

YEAR: 1993

| = 500'








INQUIRY #: 4498053.9

YEAR: 1998

| = 500'







INQUIRY #: 4498053.9

YEAR: 2005

| = 500'








INQUIRY #: 4498053.9

YEAR: 2009

| = 500'







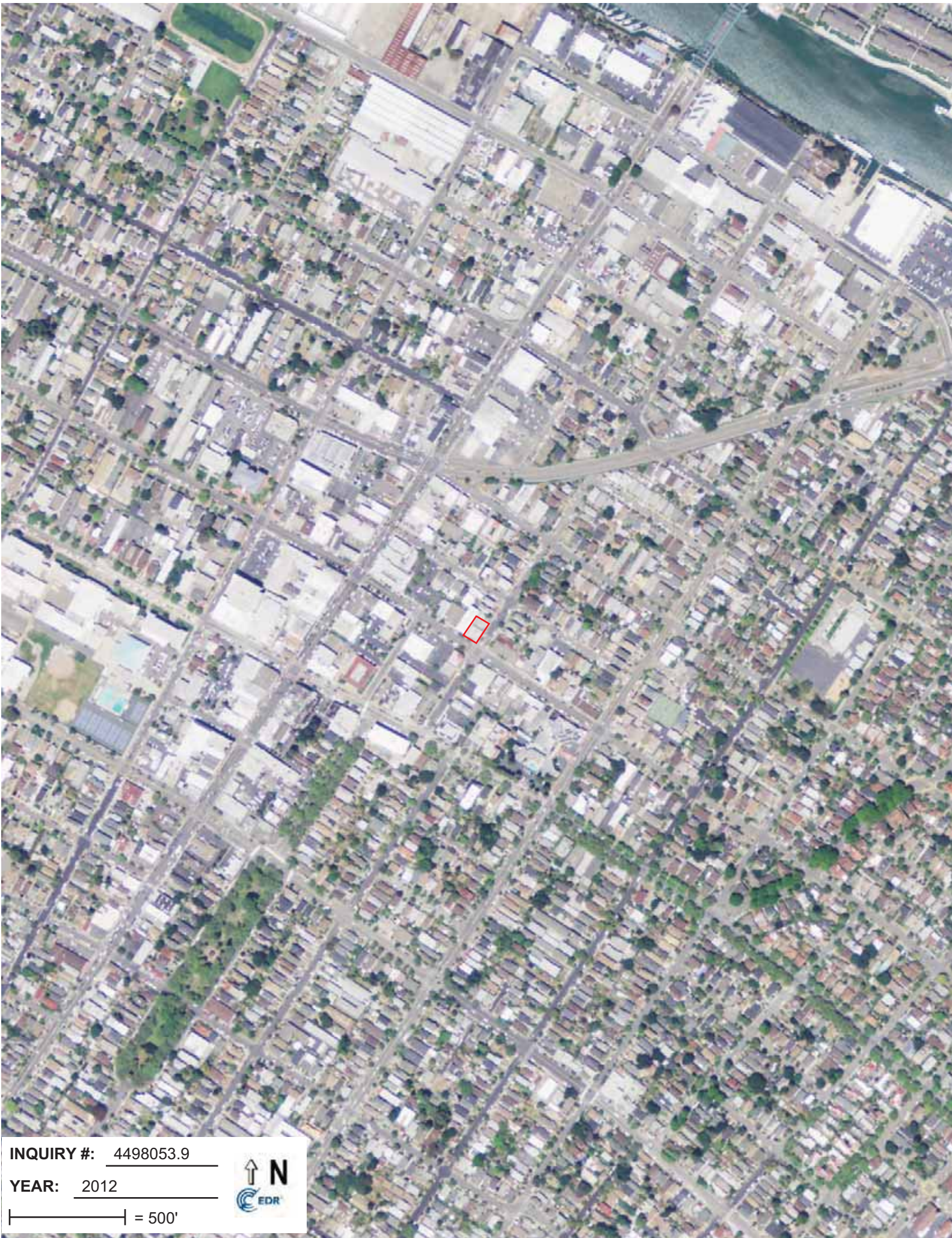
INQUIRY #: 4498053.9

YEAR: 2010

| = 500'







INQUIRY #: 4498053.9

YEAR: 2012

| = 500'





6360723ESAI

2449 and 2451 Santa Clara Avenue

Alameda, CA 94501

Inquiry Number: 4498053.4

December 22, 2015

# EDR Historical Topo Map Report

with QuadMatch™



6 Armstrong Road, 4th floor  
Shelton, CT 06484  
Toll Free: 800.352.0050  
[www.edrnet.com](http://www.edrnet.com)

# EDR Historical Topo Map Report

12/22/15

**Site Name:**

6360723ESAI

2449 and 2451 Santa Clara Av

Alameda, CA 94501

EDR Inquiry # 4498053.4

**Client Name:**

ODIC Environmental

3255 Wilshire Blvd

Los Angeles, CA 90010

Contact: Vivian Wang



EDR Topographic Map Library has been searched by EDR and maps covering the target property location as provided by ODIC Environmental were identified for the years listed below. EDR's Historical Topo Map Report is designed to assist professionals in evaluating potential liability on a target property resulting from past activities. EDR's Historical Topo Map Report includes a search of a collection of public and private color historical topographic maps, dating back to the late 1800s.

**Search Results:****Coordinates:**

<b>Site Name:</b>	6360723ESAI	<b>Latitude:</b>	37.7647 37° 45' 53" North
<b>Address:</b>	2449 and 2451 Santa Clara Av	<b>Longitude:</b>	-122.2401 -122° 14' 24" West
<b>City,State,Zip:</b>	Alameda, CA 94501	<b>UTM Zone:</b>	Zone 10 North
<b>P.O.#</b>	12/21/15	<b>UTM X Meters:</b>	566930.29
<b>Project:</b>	6360723ESAI	<b>UTM Y Meters:</b>	4179980.34
		<b>Elevation:</b>	30.00' above sea level

**Maps Provided:**

2012	1947
1996, 1997	1915
1980	
1973	
1968	
1959	
1956, 1959	
1948, 1949	

**Disclaimer - Copyright and Trademark Notice**

This Report contains certain information obtained from a variety of public and other sources reasonably available to Environmental Data Resources, Inc. It cannot be concluded from this Report that coverage information for the target and surrounding properties does not exist from other sources. NO WARRANTY EXPRESSED OR IMPLIED, IS MADE WHATSOEVER IN CONNECTION WITH THIS REPORT. ENVIRONMENTAL DATA RESOURCES, INC. SPECIFICALLY DISCLAIMS THE MAKING OF ANY SUCH WARRANTIES, INCLUDING WITHOUT LIMITATION, MERCHANTABILITY OR FITNESS FOR A PARTICULAR USE OR PURPOSE. ALL RISK IS ASSUMED BY THE USER. IN NO EVENT SHALL ENVIRONMENTAL DATA RESOURCES, INC. BE LIABLE TO ANYONE, WHETHER ARISING OUT OF ERRORS OR OMISSIONS, NEGLIGENCE, ACCIDENT OR ANY OTHER CAUSE, FOR ANY LOSS OF DAMAGE, INCLUDING, WITHOUT LIMITATION, SPECIAL, INCIDENTAL, CONSEQUENTIAL, OR EXEMPLARY DAMAGES. ANY LIABILITY ON THE PART OF ENVIRONMENTAL DATA RESOURCES, INC. IS STRICTLY LIMITED TO A REFUND OF THE AMOUNT PAID FOR THIS REPORT. Purchaser accepts this Report "AS IS". Any analyses, estimates, ratings, environmental risk levels or risk codes provided in this Report are provided for illustrative purposes only, and are not intended to provide, nor should they be interpreted as providing any facts regarding, or prediction or forecast of, any environmental risk for any property. Only a Phase I Environmental Site Assessment performed by an environmental professional can provide information regarding the environmental risk for any property. Additionally, the information provided in this Report is not to be construed as legal advice.

Copyright 2015 by Environmental Data Resources, Inc. All rights reserved. Reproduction in any media or format, in whole or in part, of any report or map of Environmental Data Resources, Inc., or its affiliates, is prohibited without prior written permission.

EDR and its logos (including Sanborn and Sanborn Map) are trademarks of Environmental Data Resources, Inc. or its affiliates. All other trademarks used herein are the property of their respective owners.

## Topo Sheet Thumbnails

This EDR Topo Map Report is based upon the following USGS topographic map sheets.

### 2012 Source Sheets



Oakland East  
2012  
7.5-minute, 24000



Oakland West  
2012  
7.5-minute, 24000



San Leandro  
2012  
7.5-minute, 24000



Hunters Point  
2012  
7.5-minute, 24000

### 1996, 1997 Source Sheets



San Leandro  
1996  
7.5-minute, 24000  
Aerial Photo Revised 1993  
Edited 1996



Oakland West  
1996  
7.5-minute, 24000  
Aerial Photo Revised 1993  
Edited 1996



Hunters Point  
1996  
7.5-minute, 24000  
Aerial Photo Revised 1993  
Edited 1996



Oakland East  
1997  
7.5-minute, 24000  
Aerial Photo Revised 1993  
Edited 1996

### 1980 Source Sheets



Hunters Point  
1980  
7.5-minute, 24000  
Photo Revised 1980  
Aerial Photo Revised 1979



Oakland East  
1980  
7.5-minute, 24000  
Photo Revised 1980  
Aerial Photo Revised 1979



San Leandro  
1980  
7.5-minute, 24000  
Photo Revised 1980  
Aerial Photo Revised 1979



Oakland West  
1980  
7.5-minute, 24000  
Photo Revised 1980  
Aerial Photo Revised 1979

### 1973 Source Sheets



San Leandro  
1973  
7.5-minute, 24000  
Photo Revised 1973  
Aerial Photo Revised 1979



Oakland East  
1973  
7.5-minute, 24000  
Photo Revised 1973  
Aerial Photo Revised 1979



Oakland West  
1973  
7.5-minute, 24000  
Photo Revised 1973  
Aerial Photo Revised 1979

## Topo Sheet Thumbnails

This EDR Topo Map Report is based upon the following USGS topographic map sheets.

### 1968 Source Sheets



Hunters Point  
1968  
7.5-minute, 24000  
Photo Revised 1968  
Aerial Photo Revised 1956



Oakland West  
1968  
7.5-minute, 24000  
Photo Revised 1968  
Aerial Photo Revised 1947



San Leandro  
1968  
7.5-minute, 24000  
Photo Revised 1968  
Aerial Photo Revised 1968



Oakland East  
1968  
7.5-minute, 24000  
Photo Revised 1968  
Aerial Photo Revised 1968

### 1959 Source Sheets



Hayward  
1959  
15-minute, 62500  
Aerial Photo Revised 1958



Concord  
1959  
15-minute, 62500  
Aerial Photo Revised 1958

### 1956, 1959 Source Sheets



Hunters Point  
1956  
7.5-minute, 24000  
Aerial Photo Revised 1956



Oakland East  
1959  
7.5-minute, 24000  
Aerial Photo Revised 1958



Oakland West  
1959  
7.5-minute, 24000  
Aerial Photo Revised 1958



San Leandro  
1959  
7.5-minute, 24000  
Aerial Photo Revised 1958

### 1948, 1949 Source Sheets



San Leandro  
1948  
7.5-minute, 24000



Oakland East  
1949  
7.5-minute, 24000  
Aerial Photo Revised 1946



Oakland West  
1949  
7.5-minute, 24000  
Aerial Photo Revised 1946

## Topo Sheet Thumbnails

This EDR Topo Map Report is based upon the following USGS topographic map sheets.

### 1947 Source Sheets



San Leandro  
1947  
7.5-minute, 24000



Oakland East  
1947  
7.5-minute, 24000  
Aerial Photo Revised 1946

### 1915 Source Sheets



Concord  
1915  
15-minute, 62500



Haywards  
1915  
15-minute, 62500



San Mateo  
1915  
15-minute, 62500



San Francisco  
1915  
15-minute, 62500

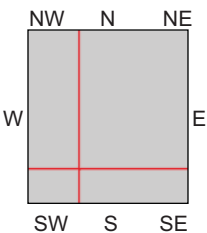
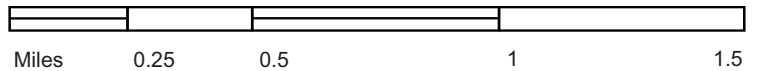


Hayward  
1915  
15-minute, 62500





This report includes information from the following map sheet(s).

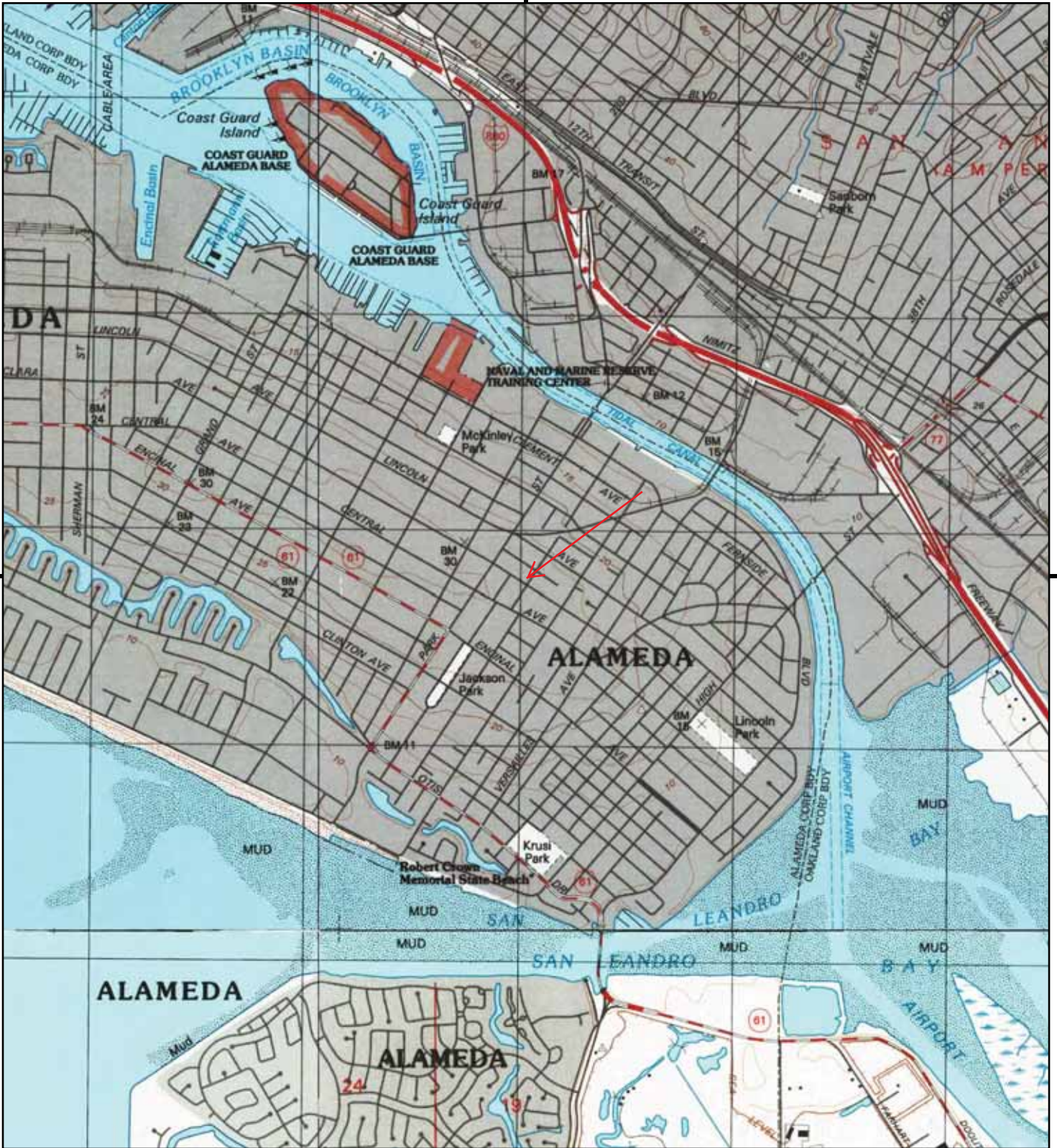


- TP, Oakland East, 2012, 7.5-minute
- SE, San Leandro, 2012, 7.5-minute
- SW, Hunters Point, 2012, 7.5-minute
- NW, Oakland West, 2012, 7.5-minute

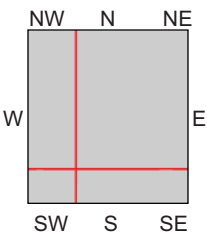
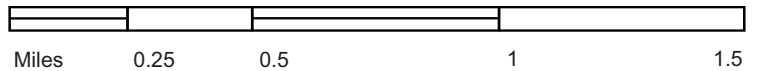
SITE NAME: 6360723ESAI  
 ADDRESS: 2449 and 2451 Santa Clara Avenue  
 Alameda, CA 94501  
 CLIENT: ODIC Environmental







This report includes information from the following map sheet(s).

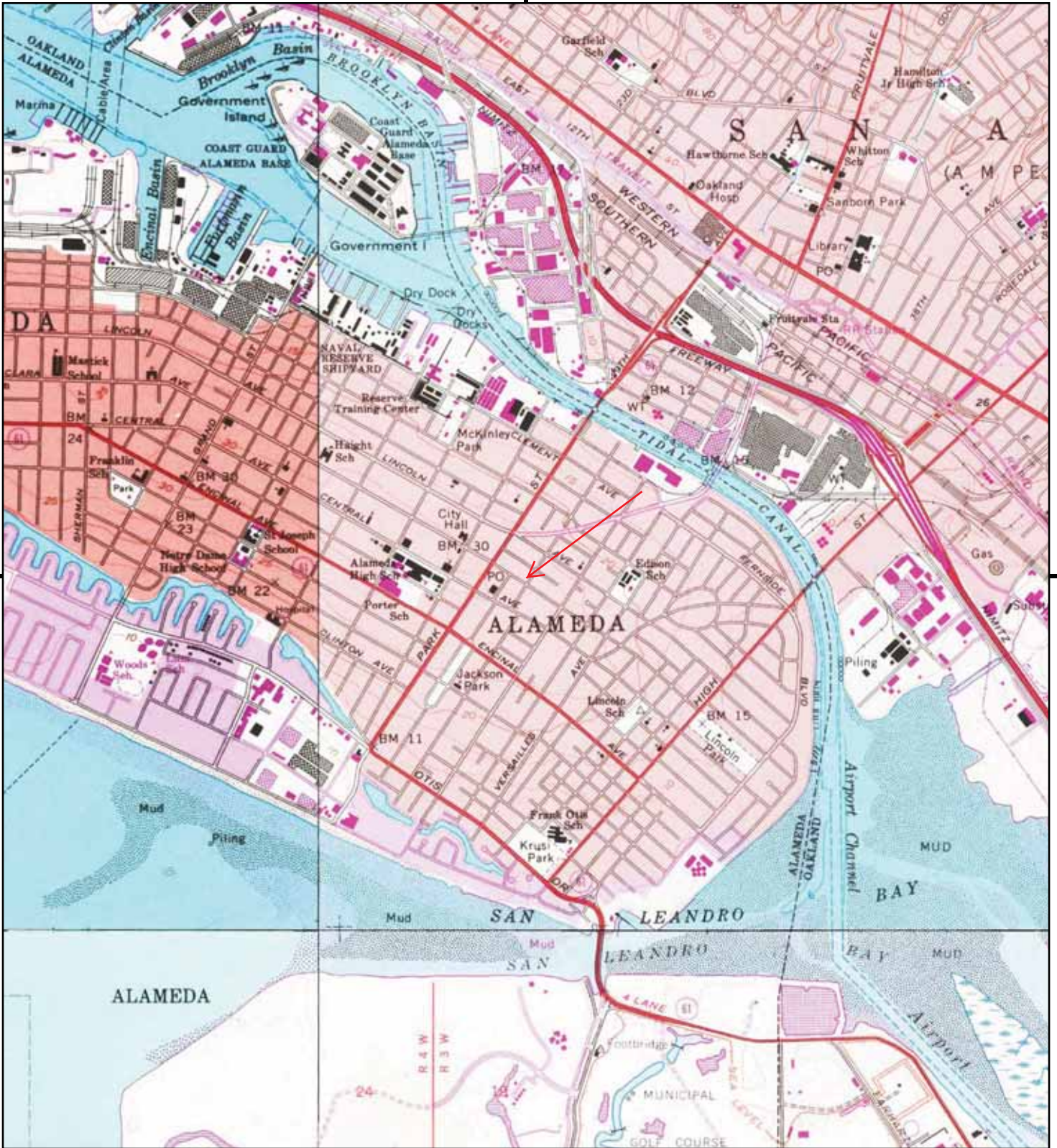


- TP, Oakland East, 1997, 7.5-minute
- SE, San Leandro, 1996, 7.5-minute
- SW, Hunters Point, 1996, 7.5-minute
- NW, Oakland West, 1996, 7.5-minute

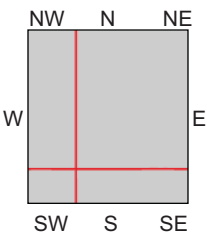
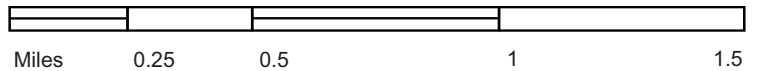
SITE NAME: 6360723ESAI  
 ADDRESS: 2449 and 2451 Santa Clara Avenue  
 Alameda, CA 94501  
 CLIENT: ODIC Environmental







This report includes information from the following map sheet(s).

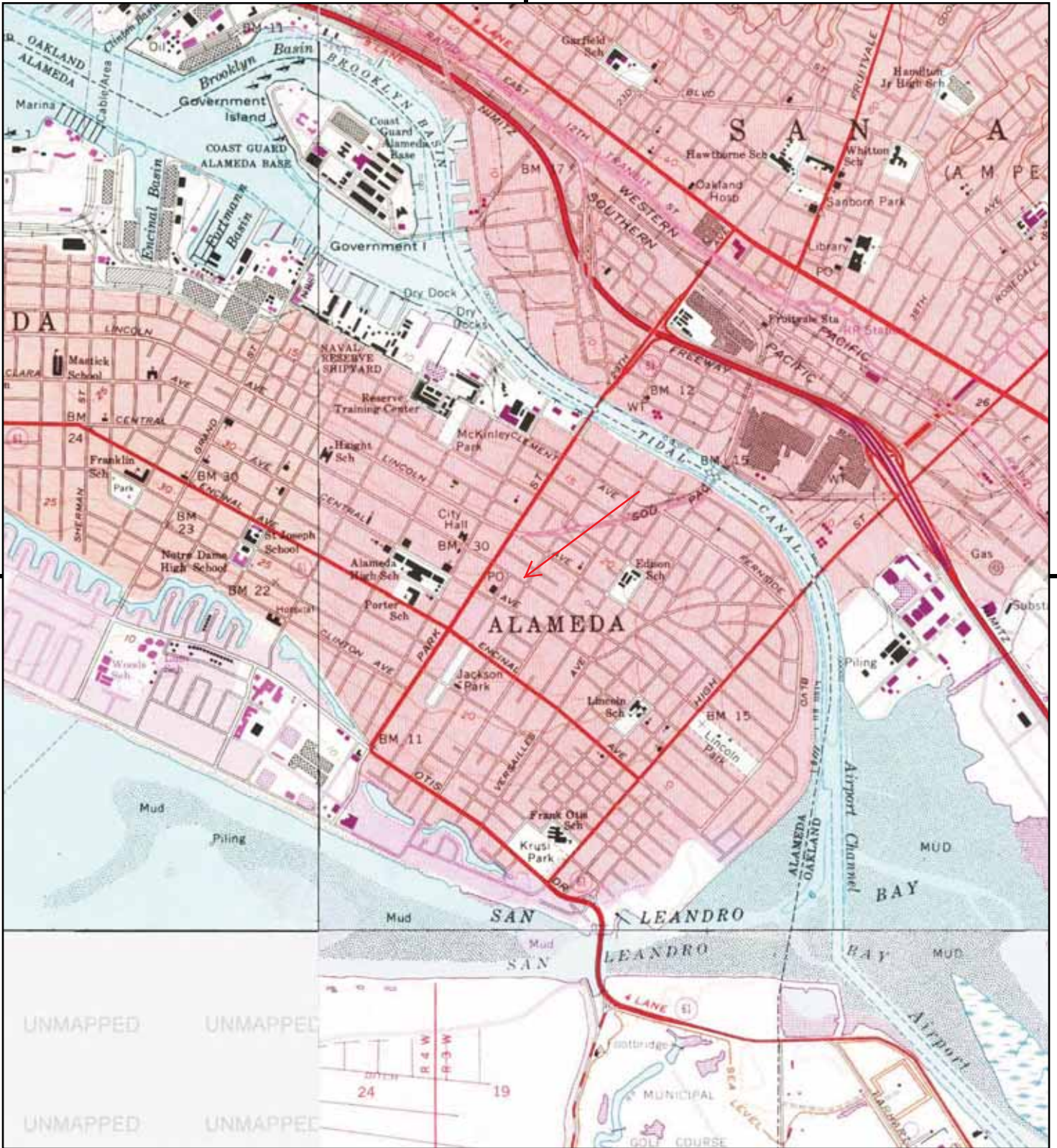


- TP, Oakland East, 1980, 7.5-minute
- SE, San Leandro, 1980, 7.5-minute
- SW, Hunters Point, 1980, 7.5-minute
- NW, Oakland West, 1980, 7.5-minute

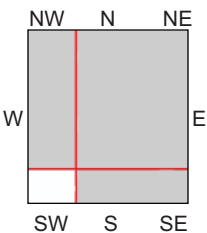
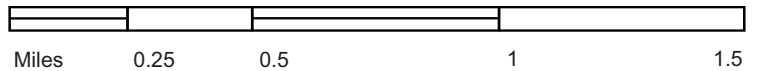
SITE NAME: 6360723ESAI  
 ADDRESS: 2449 and 2451 Santa Clara Avenue  
 Alameda, CA 94501  
 CLIENT: ODIC Environmental







This report includes information from the following map sheet(s).

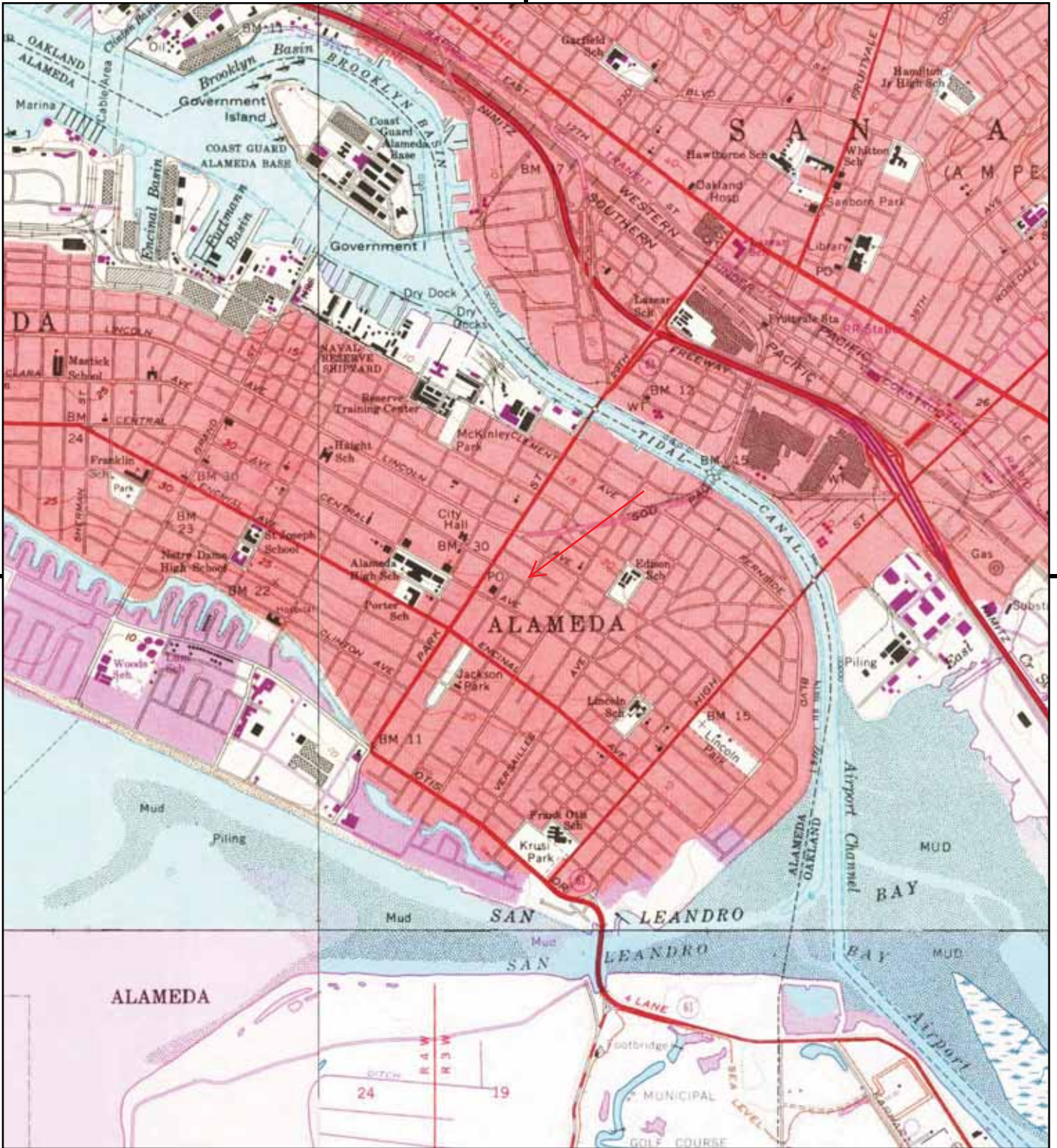


TP, Oakland East, 1973, 7.5-minute  
 SE, San Leandro, 1973, 7.5-minute  
 NW, Oakland West, 1973, 7.5-minute

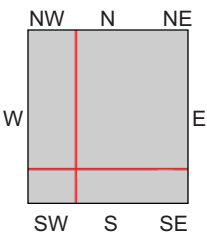
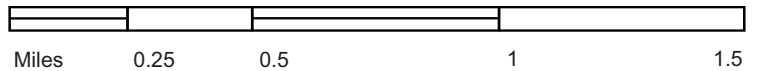
SITE NAME: 6360723ESAI  
 ADDRESS: 2449 and 2451 Santa Clara Avenue  
 Alameda, CA 94501  
 CLIENT: ODIC Environmental







This report includes information from the following map sheet(s).

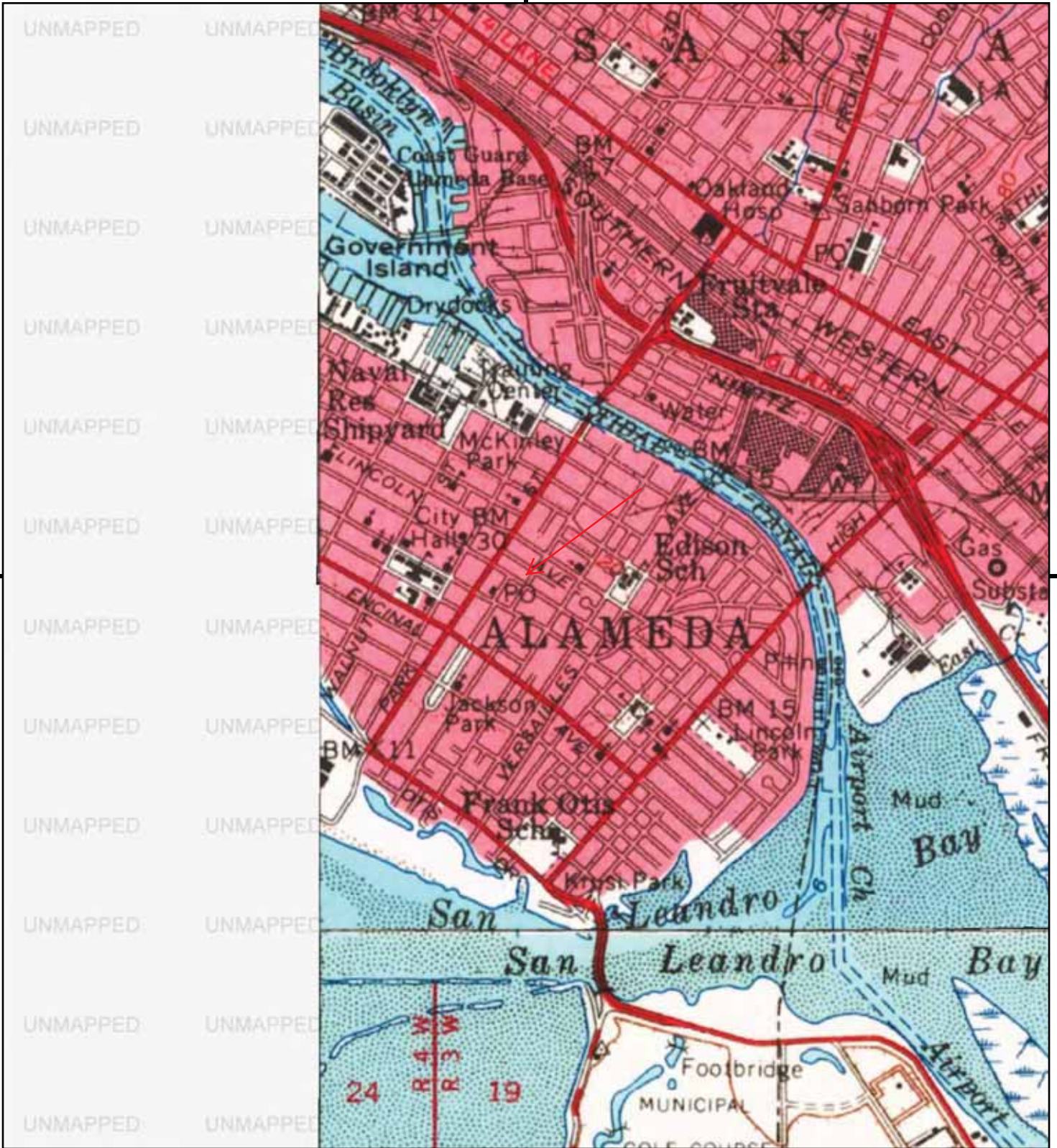


- TP, Oakland East, 1968, 7.5-minute
- SE, San Leandro, 1968, 7.5-minute
- SW, Hunters Point, 1968, 7.5-minute
- NW, Oakland West, 1968, 7.5-minute

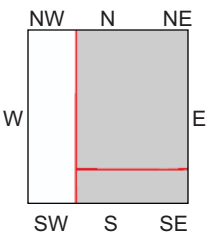
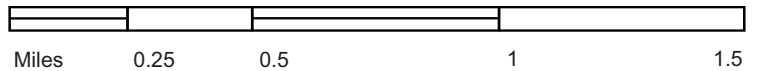
SITE NAME: 6360723ESAI  
 ADDRESS: 2449 and 2451 Santa Clara Avenue  
 Alameda, CA 94501  
 CLIENT: ODIC Environmental







This report includes information from the following map sheet(s).

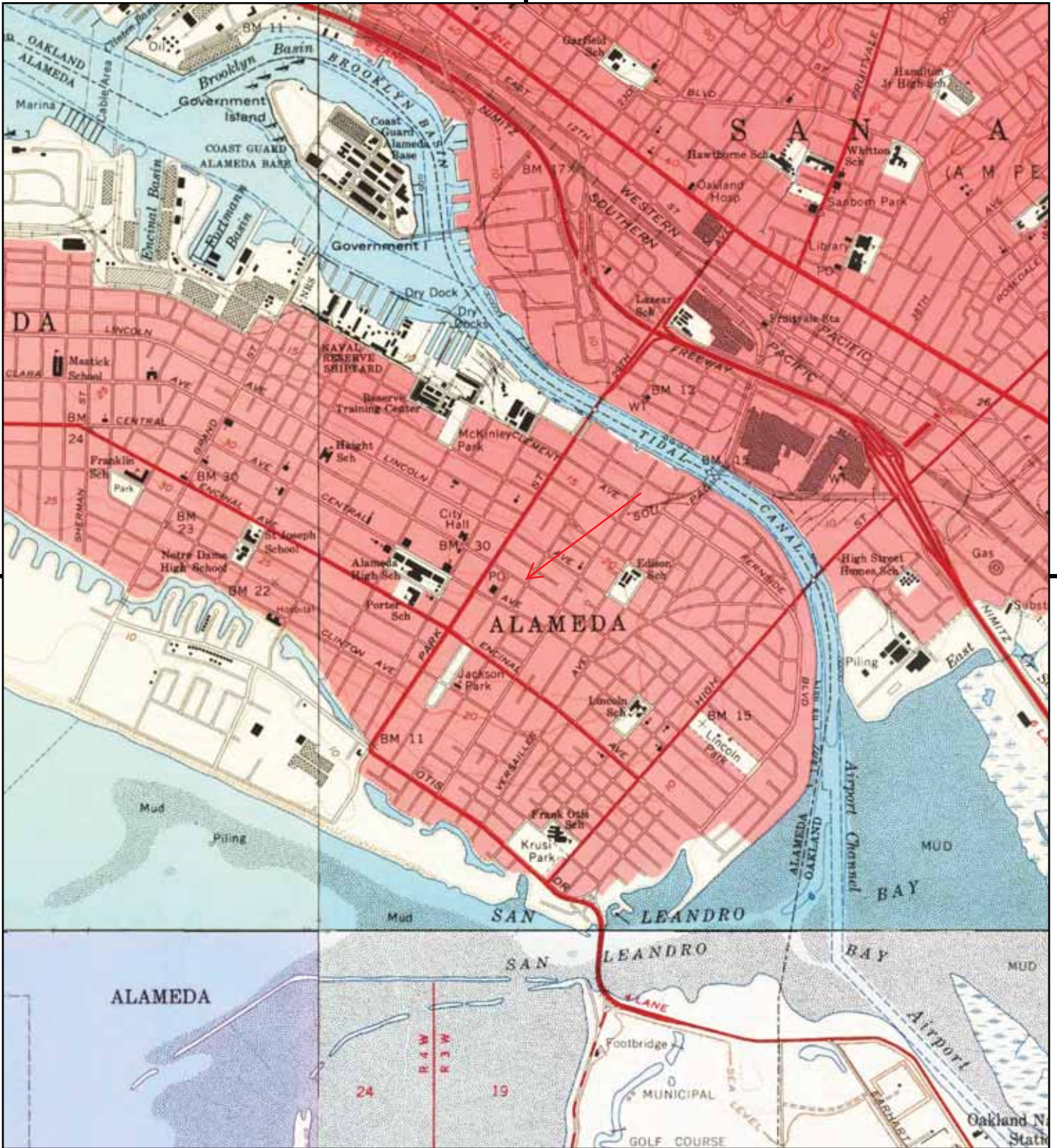


TP, Concord, 1959, 15-minute  
 SE, Hayward, 1959, 15-minute

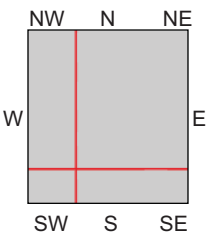
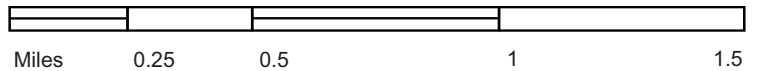
SITE NAME: 6360723ESAI  
 ADDRESS: 2449 and 2451 Santa Clara Avenue  
 Alameda, CA 94501  
 CLIENT: ODIC Environmental







This report includes information from the following map sheet(s).

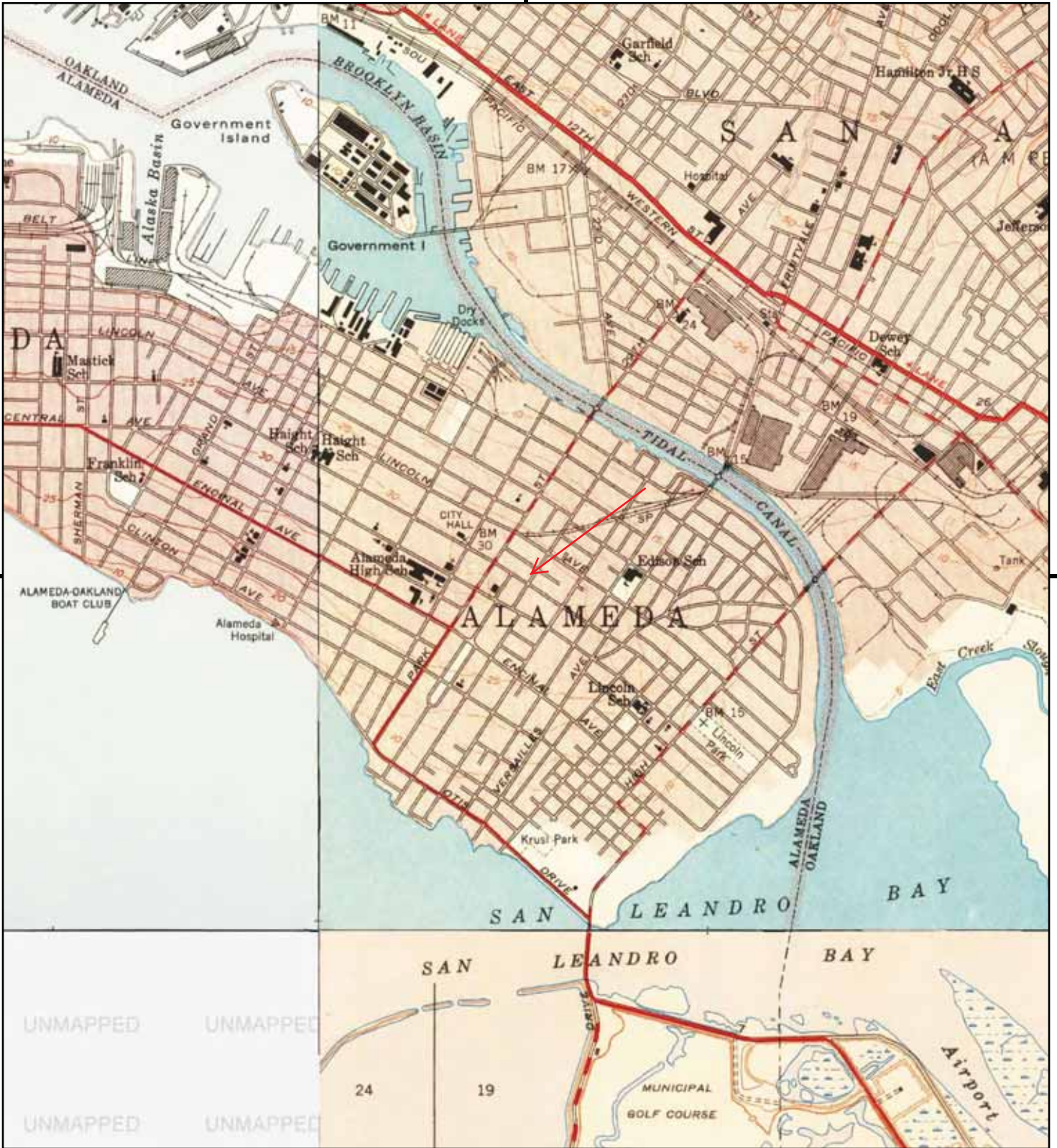


- TP, Oakland East, 1959, 7.5-minute
- SE, San Leandro, 1959, 7.5-minute
- SW, Hunters Point, 1956, 7.5-minute
- NW, Oakland West, 1959, 7.5-minute

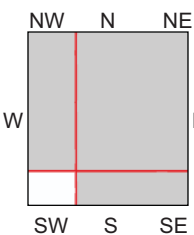
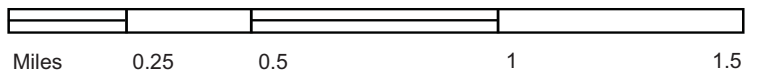
SITE NAME: 6360723ESAI  
 ADDRESS: 2449 and 2451 Santa Clara Avenue  
 Alameda, CA 94501  
 CLIENT: ODIC Environmental







This report includes information from the following map sheet(s).

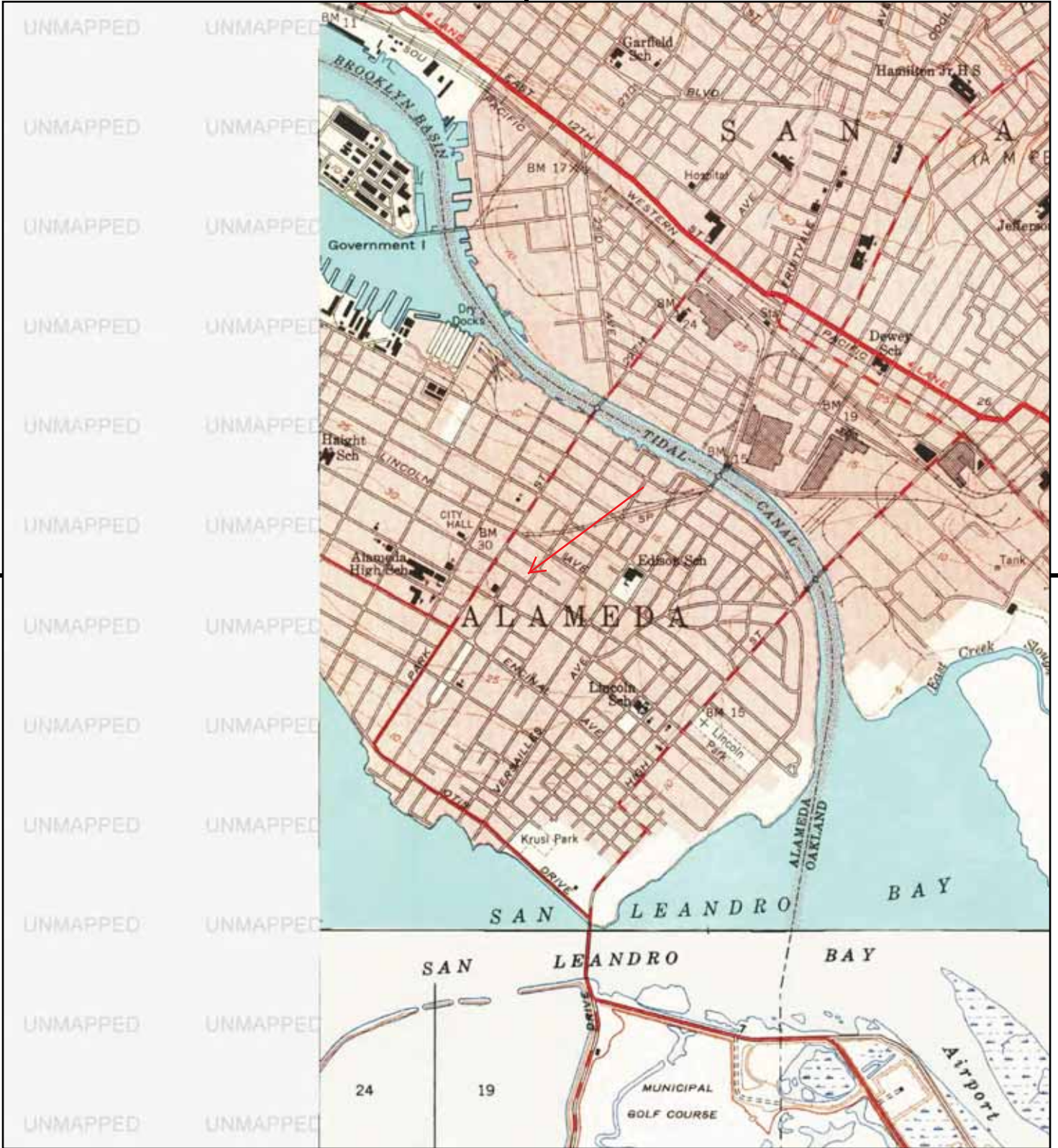


- TP, Oakland East, 1949, 7.5-minute
- SE, San Leandro, 1948, 7.5-minute
- NW, Oakland West, 1949, 7.5-minute

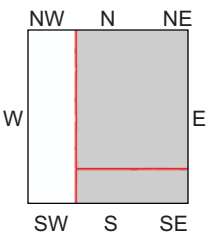
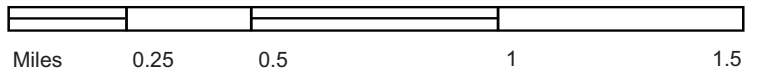
SITE NAME: 6360723ESAI  
 ADDRESS: 2449 and 2451 Santa Clara Avenue  
 Alameda, CA 94501  
 CLIENT: ODIC Environmental







This report includes information from the following map sheet(s).

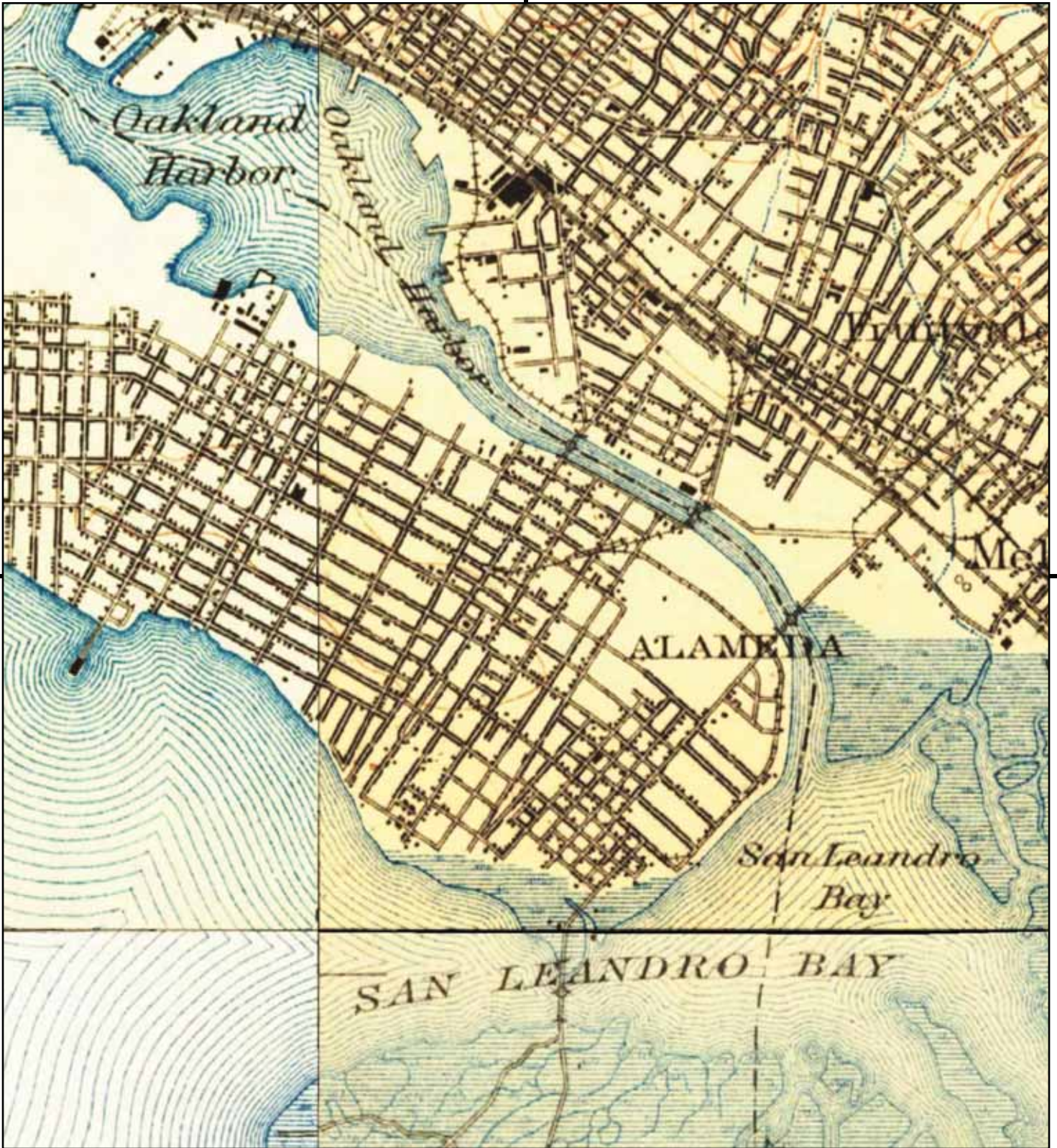


TP, Oakland East, 1947, 7.5-minute  
 SE, San Leandro, 1947, 7.5-minute

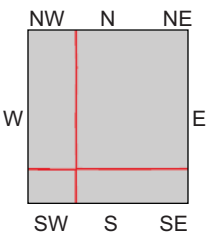
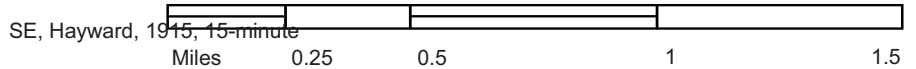
SITE NAME: 6360723ESAI  
 ADDRESS: 2449 and 2451 Santa Clara Avenue  
 Alameda, CA 94501  
 CLIENT: ODIC Environmental







This report includes information from the following map sheet(s).



- TP, Concord, 1915, 15-minute
- SE, Haywards, 1915, 15-minute
- SW, San Mateo, 1915, 15-minute
- NW, San Francisco, 1915, 15-minute

SITE NAME: 6360723ESAI  
 ADDRESS: 2449 and 2451 Santa Clara Avenue  
 Alameda, CA 94501  
 CLIENT: ODIC Environmental



**6360723ESAI**

2449 and 2451 Santa Clara Avenue  
Alameda, CA 94501

Inquiry Number: 4498053.5  
December 22, 2015

## The EDR-City Directory Abstract



## TABLE OF CONTENTS

### SECTION

Executive Summary

Findings

City Directory Images

*Thank you for your business.*  
Please contact EDR at 1-800-352-0050  
with any questions or comments.

#### **Disclaimer - Copyright and Trademark Notice**

This Report contains certain information obtained from a variety of public and other sources reasonably available to Environmental Data Resources, Inc. It cannot be concluded from this Report that coverage information for the target and surrounding properties does not exist from other sources. **NO WARRANTY EXPRESSED OR IMPLIED, IS MADE WHATSOEVER IN CONNECTION WITH THIS REPORT. ENVIRONMENTAL DATA RESOURCES, INC. SPECIFICALLY DISCLAIMS THE MAKING OF ANY SUCH WARRANTIES, INCLUDING WITHOUT LIMITATION, MERCHANTABILITY OR FITNESS FOR A PARTICULAR USE OR PURPOSE. ALL RISK IS ASSUMED BY THE USER. IN NO EVENT SHALL ENVIRONMENTAL DATA RESOURCES, INC. BE LIABLE TO ANYONE, WHETHER ARISING OUT OF ERRORS OR OMISSIONS, NEGLIGENCE, ACCIDENT OR ANY OTHER CAUSE, FOR ANY LOSS OR DAMAGE, INCLUDING, WITHOUT LIMITATION, SPECIAL, INCIDENTAL, CONSEQUENTIAL, OR EXEMPLARY DAMAGES. ANY LIABILITY ON THE PART OF ENVIRONMENTAL DATA RESOURCES, INC. IS STRICTLY LIMITED TO A REFUND OF THE AMOUNT PAID FOR THIS REPORT.** Purchaser accepts this Report "AS IS". Any analyses, estimates, ratings, environmental risk levels or risk codes provided in this Report are provided for illustrative purposes only, and are not intended to provide, nor should they be interpreted as providing any facts regarding, or prediction or forecast of, any environmental risk for any property. Only a Phase I Environmental Site Assessment performed by an environmental professional can provide information regarding the environmental risk for any property. Additionally, the information provided in this Report is not to be construed as legal advice.

Copyright 2015 by Environmental Data Resources, Inc. All rights reserved. Reproduction in any media or format, in whole or in part, of any report or map of Environmental Data Resources, Inc. or its affiliates is prohibited without prior written permission.

EDR and its logos (including Sanborn and Sanborn Map) are trademarks of Environmental Data Resources, Inc. or its affiliates. All other trademarks used herein are the property of their respective owners.

## EXECUTIVE SUMMARY

### DESCRIPTION

Environmental Data Resources, Inc.'s (EDR) City Directory Abstract is a screening tool designed to assist environmental professionals in evaluating potential liability on a target property resulting from past activities. EDR's City Directory Abstract includes a search and abstract of available city directory data. For each address, the directory lists the name of the corresponding occupant at five year intervals.

Business directories including city, cross reference and telephone directories were reviewed, if available, at approximately five year intervals for the years spanning 1920 through 2013. This report compiles information gathered in this review by geocoding the latitude and longitude of properties identified and gathering information about properties within 660 feet of the target property.

A summary of the information obtained is provided in the text of this report.

### RESEARCH SUMMARY

The following research sources were consulted in the preparation of this report. An "X" indicates where information was identified in the source and provided in this report.

<u>Year</u>	<u>Source</u>	<u>TP</u>	<u>Adjoining</u>	<u>Text Abstract</u>	<u>Source Image</u>
2013	Cole Information Services	X	X	X	-
2008	Cole Information Services	-	X	X	-
	Cole Information Services	X	X	X	-
2006	Haines Company, Inc.	-	X	X	-
	Haines Company, Inc.	X	X	X	-
2002	R. L. Polk & Co.	-	X	X	-
2000	Pacific Bell	-	X	X	-
	Pacific Bell	X	X	X	-
1996	PACIFIC BELL DIRECTORY	-	X	X	-
	PACIFIC BELL DIRECTORY	X	X	X	-
1993	Pacific Bell	-	-	-	-
1992	PACIFIC BELL DIRECTORY	-	X	X	-
	PACIFIC BELL DIRECTORY	X	X	X	-
1991	PACIFIC BELL WHITE PAGES	-	X	X	-
	PACIFIC BELL WHITE PAGES	X	X	X	-
1986	Pacific Bell	-	X	X	-
	Pacific Bell	X	X	X	-
	PACIFIC BELL WHITE PAGES	-	X	X	-
	PACIFIC BELL WHITE PAGES	X	X	X	-
1984	Pacific Bell	-	X	X	-
1982	Pacific Telephone	-	-	-	-
1980	Pacific Telephone	-	X	X	-
	Pacific Telephone	X	X	X	-
1979	Pacific Telephone	-	X	X	-
1976	R. L. Polk & Co.	-	X	X	-

## EXECUTIVE SUMMARY

<u>Year</u>	<u>Source</u>	<u>TP</u>	<u>Adjoining</u>	<u>Text Abstract</u>	<u>Source Image</u>
1975	Pacific Telephone	-	X	X	-
	Pacific Telephone	X	X	X	-
1973	Pacific Telephone	-	X	X	-
1970	Pacific Telephone Directory	-	X	X	-
	Pacific Telephone Directory	X	X	X	-
1967	R. L. Polk Co.	-	-	-	-
1965	Pacific Telephone	-	-	-	-
1962	Pacific Telephone	-	X	X	-
1960	Pacific Telephone	-	-	-	-
1959	R. L. Polk & Co.	-	-	-	-
1956	Pacific Telephone	-	-	-	-
1955	The Pacific Telephone & Telegraph Co.	-	X	X	-
	The Pacific Telephone & Telegraph Co.	X	X	X	-
1954	R. L. Polk & Co. of California	-	-	-	-
1951	R. L. Polk & Co.	-	-	-	-
1950	The Pacific Telephone & Telegraph Co.	-	X	X	-
	The Pacific Telephone & Telegraph Co.	X	X	X	-
1946	R. L. Polk & Co.	-	-	-	-
1945	The Pacific Telephone & Telegraph Co.	-	X	X	-
	The Pacific Telephone & Telegraph Co.	X	X	X	-
1943	R. L. Polk & Co.	-	X	X	-
	R. L. Polk & Co.	X	X	X	-
1940	R. L. Polk & Co.	-	-	-	-
1938	Pacific Telephone	-	X	X	-
	Pacific Telephone	X	X	X	-
1933	R. L. Polk & Co.	-	X	X	-
1932	R. L. Polk & Co. of California	-	X	X	-
1928	R.L. Polk and Co of California	-	X	X	-
1926	R. L. Polk & Co.	-	-	-	-
1925	R. L. Polk & Co. of California	-	X	X	-
1920	R. L. Polk & Co. of California	-	X	X	-

## EXECUTIVE SUMMARY

### SELECTED ADDRESSES

The following addresses were selected by the client, for EDR to research. An "X" indicates where information was identified.

<u>Address</u>	<u>Type</u>	<u>Findings</u>
2451 Santa Clara Avenue	Client Entered	X



## FINDINGS

### TARGET PROPERTY INFORMATION

#### ADDRESS

2449 and 2451 Santa Clara Avenue  
Alameda, CA 94501

#### FINDINGS DETAIL

Target Property research detail.

### SANTA CLARA AVE

#### **2449 SANTA CLARA AVE**

<u>Year</u>	<u>Uses</u>	<u>Source</u>
2013	ALAMEDA TAEKWONDO ACADEMY	Cole Information Services
2006	ACADEMY	Haines Company, Inc.
	ALAMDA	Haines Company, Inc.
	TAEKWONDO	Haines Company, Inc.
2000	ALAMEDA TAEKWONDO ACADEMY	Pacific Bell
1996	HARRIS REALTY REALTORS	PACIFIC BELL DIRECTORY
1992	HARRIS REALTY REALTORS	PACIFIC BELL DIRECTORY
1991	HARRIS RE ALTY RE ALTORS	PACIFIC BELL WHITE PAGES
	Harris Realty Loan Department	PACIFIC BELL WHITE PAGES
1986	HARRIS RE ALTY RE ALTORS	PACIFIC BELL WHITE PAGES
	Harris Realty Mortgage Loan Dept	PACIFIC BELL WHITE PAGES
1975	HARRIS REALTY	Pacific Telephone
1970	SAYLOR S UNUSUAL CANDIES	Pacific Telephone Directory
1955	EVERETT STREET SERVICE STATION ALAMEDA	The Pacific Telephone & Telegraph Co.
1950	EVERETT STREET SERVICE STATION	The Pacific Telephone & Telegraph Co.
1945	EVERETT SERVICE STATION ALAMEDA	The Pacific Telephone & Telegraph Co.
1943	Goodman Geo W gas sta	R. L. Polk & Co.

#### **2451 SANTA CLARA AVE**

<u>Year</u>	<u>Uses</u>	<u>Source</u>
2013	RUBYS TUMBLING	Cole Information Services
2008	RUBYS TUMBLING	Cole Information Services
2006	OLD REPUBLIC	Haines Company, Inc.
	RUBYSTUMBLING	Haines Company, Inc.
	TITLE COMPANY	Haines Company, Inc.
2000	RUBY S TUMBLING	Pacific Bell

## FINDINGS

<u>Year</u>	<u>Uses</u>	<u>Source</u>
1996	RUBY S TUMBLING	PACIFIC BELL DIRECTORY
1992	FOUNDERS TITLE COMPANY OF ALAMEDA COUNTY	PACIFIC BELL DIRECTORY
1991	Alameda Ofc	PACIFIC BELL WHITE PAGES
1986	Alameda Ofc	PACIFIC BELL WHITE PAGES
1980	Alameda Ofc	Pacific Telephone
1975	BRENDA-HOUSE OF BEAUTY	Pacific Telephone
1970	BRENDA HOUSE OF BEAUTY ALAMEDA	Pacific Telephone Directory

### Santa Clara Avenue

#### 2451 Santa Clara Avenue

<u>Year</u>	<u>Uses</u>	<u>Source</u>
2006	OLD REPUBLIC	Haines Company, Inc.
	RUBYSTUMBLING	Haines Company, Inc.
	TITLE COMPANY	Haines Company, Inc.
2000	RUBY S TUMBLING	Pacific Bell
1996	RUBY S TUMBLING	PACIFIC BELL DIRECTORY
1992	FOUNDERS TITLE COMPANY OF ALAMEDA COUNTY	PACIFIC BELL DIRECTORY
1991	Alameda Ofc	PACIFIC BELL WHITE PAGES
1986	Alameda Ofc	PACIFIC BELL WHITE PAGES
1980	Alameda Ofc	Pacific Telephone
1975	BRENDA-HOUSE OF BEAUTY	Pacific Telephone
1970	BRENDA HOUSE OF BEAUTY ALAMEDA	Pacific Telephone Directory

### SANTA CLARA CT

#### 2449 SANTA CLARA CT

<u>Year</u>	<u>Uses</u>	<u>Source</u>
1938	EVERETT SERVICE STATION	Pacific Telephone

### SANTA CLARA WAY

#### 2449 SANTA CLARA WAY

<u>Year</u>	<u>Uses</u>	<u>Source</u>
1938	JOHNSON GLEN A DISTRIBUTING CO	Pacific Telephone

## FINDINGS

### ADJOINING PROPERTY DETAIL

The following Adjoining Property addresses were researched for this report. Detailed findings are provided for each address.

#### BROADWA

##### 1456 BROADWA

<u>Year</u>	<u>Uses</u>	<u>Source</u>
1928	Mathebat Alf J Ruth Ader & Mathebat H	R.L. Polk and Co of California

##### 1511 BROADWA

<u>Year</u>	<u>Uses</u>	<u>Source</u>
1928	Mazzani Natalie Rose hdw	R.L. Polk and Co of California
	H	R.L. Polk and Co of California

#### BROADWAY

##### 1500 BROADWAY

<u>Year</u>	<u>Uses</u>	<u>Source</u>
2006	a MURPHY Mad W	Haines Company, Inc.
1991	Higgins Leda	PACIFIC BELL WHITE PAGES
	Higgins Lynn E	PACIFIC BELL WHITE PAGES
	Higgins L	PACIFIC BELL WHITE PAGES
1950	CLARK FRED F R	The Pacific Telephone & Telegraph Co.
1928	EOOS BROS INC Robt A Roos Burlingame Pres Mer Oakland Store	R.L. Polk and Co of California

##### 1505 BROADWAY

<u>Year</u>	<u>Uses</u>	<u>Source</u>
2013	KBELLA	Cole Information Services
2008	SUNSHINE HAIR EXPERIENCE	Cole Information Services
	DEPALA EUROPEAN HAIR STYLING	Cole Information Services
2006	KBELLA	Haines Company, Inc.
	HEIDIS ERPN	Haines Company, Inc.
	HERRERA KATHY	Haines Company, Inc.
	HRSTYLNG&SKN CR	Haines Company, Inc.
	HEIDIS AT KBELLA	Haines Company, Inc.
1991	Sankyu Market	PACIFIC BELL WHITE PAGES

## FINDINGS

### 1506 BROADWAY

<u>Year</u>	<u>Uses</u>	<u>Source</u>
2006	a MURPHY Edward ERBLAND John	Haines Company, Inc. Haines Company, Inc.

### 1509 BROADWAY

<u>Year</u>	<u>Uses</u>	<u>Source</u>
2006	a CARLSON Stephen	Haines Company, Inc.
1991	Wilson Walter A	PACIFIC BELL WHITE PAGES
1950	DIALOT A R	The Pacific Telephone & Telegraph Co.

### 1511 BROADWAY

<u>Year</u>	<u>Uses</u>	<u>Source</u>
2008	L D PEINTURE FAUNAE	Cole Information Services Cole Information Services
2006	a TOBLER Danielle	Haines Company, Inc.

### 1514 BROADWAY

<u>Year</u>	<u>Uses</u>	<u>Source</u>
2006	o LORIA Ron	Haines Company, Inc.
1975	GARCIA EDW GARCIA PHILIP	Pacific Telephone Pacific Telephone

### 1515 BROADWAY

<u>Year</u>	<u>Uses</u>	<u>Source</u>
2006	o CARLOS Made	Haines Company, Inc.

### 1516 BROADWAY

<u>Year</u>	<u>Uses</u>	<u>Source</u>
2006	LEIGH Pahicia	Haines Company, Inc.

### 1518 BROADWAY

<u>Year</u>	<u>Uses</u>	<u>Source</u>
2006	No Current Listing	Haines Company, Inc.

### BROADWAY AVE

#### 1500 BROADWAY AVE

<u>Year</u>	<u>Uses</u>	<u>Source</u>
1928	EOOS BROS INC Robt A Roos Burlingame Pres Mer Oakland Store	R.L. Polk and Co of California

## FINDINGS

### 1515 BROADWAY AVE

<u>Year</u>	<u>Uses</u>	<u>Source</u>
1928	ures John W lab R	R.L. Polk and Co of California

### 1518 BROADWAY AVE

<u>Year</u>	<u>Uses</u>	<u>Source</u>
1928	John F notary	R.L. Polk and Co of California
	R	R.L. Polk and Co of California

### BROADWAY ST

#### 1500 BROADWAY ST

<u>Year</u>	<u>Uses</u>	<u>Source</u>
2000	HIGGINS L	Pacific Bell
1996	HIGGINS L	PACIFIC BELL DIRECTORY
1992	HIGGINS L	PACIFIC BELL DIRECTORY
1962	Mc Farland Bertha F	Pacific Telephone
1943	CLARK Adele R sten SPCo r	R. L. Polk & Co.
	CLARK Anna B wid Fred h	R. L. Polk & Co.
	CLARK Fred L USN r	R. L. Polk & Co.

#### 1501 BROADWAY ST

<u>Year</u>	<u>Uses</u>	<u>Source</u>
1962	Simi Silvio A Sils Serv	Pacific Telephone
	Sils Service	Pacific Telephone
1943	Davis Clyde W Edna A gas sta	R. L. Polk & Co.

#### 1505 BROADWAY ST

<u>Year</u>	<u>Uses</u>	<u>Source</u>
2000	SANKYU MARKET	Pacific Bell
1996	SANKYU MARKET	PACIFIC BELL DIRECTORY
1992	SANKYU MARKET	PACIFIC BELL DIRECTORY
1962	Ruths Beauty Salon	Pacific Telephone
1943	Heyer C W Albt Clara h	R. L. Polk & Co.

#### 1506 BROADWAY ST

<u>Year</u>	<u>Uses</u>	<u>Source</u>
1962	Mc Donald Cecilia E	Pacific Telephone
1943	Strickland Arth C Phyllis emp NAB h	R. L. Polk & Co.

## FINDINGS

### 1509 BROADWAY ST

<u>Year</u>	<u>Uses</u>	<u>Source</u>
1962	Dialot A	Pacific Telephone
1943	Dialot Louise M bkpr r	R. L. Polk & Co.
	Dialot Aldonse Marie groundskpr Ala Park Dept h	R. L. Polk & Co.

### 1511 BROADWAY ST

<u>Year</u>	<u>Uses</u>	<u>Source</u>
1962	Davis Gratia M Mrs	Pacific Telephone
1943	DAVIS Roy Gratia h	R. L. Polk & Co.
	DAVIS Gratia M Mrs emp Mrs M M Binkley r	R. L. Polk & Co.
	Davis Ben R Gracia police PPD r	R. L. Polk & Co.

### 1514 BROADWAY ST

<u>Year</u>	<u>Uses</u>	<u>Source</u>
2000	B ADAMS RICHARD	Pacific Bell
1992	B MCLEAN E C	PACIFIC BELL DIRECTORY
1962	Pearson Wm H	Pacific Telephone
	Simpson Chas B	Pacific Telephone
	Pearson Louise	Pacific Telephone
	Almeida Alberto A De	Pacific Telephone
1943	Hammond Bernice Mrs clk r	R. L. Polk & Co.
	Thomas Trevor R Myra E h	R. L. Polk & Co.
	DAVIDSON Ruth Mrs clk r	R. L. Polk & Co.
	Arnaud John W Dorothy M r	R. L. Polk & Co.

### 1515 BROADWAY ST

<u>Year</u>	<u>Uses</u>	<u>Source</u>
2000	B CARLOS MARIA	Pacific Bell
1996	B CARLOS MARIA	PACIFIC BELL DIRECTORY
	A KRUZIE KENNETH	PACIFIC BELL DIRECTORY
1992	B VASCONCELOS RICHARD S	PACIFIC BELL DIRECTORY
1962	OSullivan M Mrs	Pacific Telephone
1943	Green Mathew S shipwright r	R. L. Polk & Co.
	Rushton John H Ruth M h	R. L. Polk & Co.

### 1516 BROADWAY ST

<u>Year</u>	<u>Uses</u>	<u>Source</u>
1992	A PINNA MICHAEL	PACIFIC BELL DIRECTORY



## FINDINGS

### 1518 BROADWAY ST

<u>Year</u>	<u>Uses</u>	<u>Source</u>
2000	A CARSON DUANE & ANNE	Pacific Bell
1962	Cowart Leota V Breien W S r	Pacific Telephone Pacific Telephone
1943	Chambers Jas C Eleanor F USA h	R. L. Polk & Co.

### CENTRAL AVE

#### 2410 CENTRAL AVE

<u>Year</u>	<u>Uses</u>	<u>Source</u>
2013	PLOY THAI SPA	Cole Information Services

#### 2412 CENTRAL AVE

<u>Year</u>	<u>Uses</u>	<u>Source</u>
2013	LABCORP	Cole Information Services
2008	PROMETRICS	Cole Information Services
2006	PROMETRICS	Haines Company, Inc.

#### 2414 CENTRAL AVE

<u>Year</u>	<u>Uses</u>	<u>Source</u>
2013	PARK STREET PROPERTY	Cole Information Services
1962	Nomad Trimmers Sparks Generator Co	Pacific Telephone Pacific Telephone
1955	KEHOE PONTIAC CO AUTO DLR ALAMEDA	The Pacific Telephone & Telegraph Co.
1950	RAY PONTIAC AUTO DIR	The Pacific Telephone & Telegraph Co.
1928	Asia Chevrolet Co C B Devereux nut Os	R.L. Polk and Co of California

#### 2416 CENTRAL AVE

<u>Year</u>	<u>Uses</u>	<u>Source</u>
2013	COMERICA BANK	Cole Information Services
	ALAMEDA ORTHOPEDIC & SPORTS THERAPY	Cole Information Services
1996	DENNIS PET SALON	PACIFIC BELL DIRECTORY
1992	EDWARD D JONES & CO	PACIFIC BELL DIRECTORY
1991	Cox Ray A	PACIFIC BELL WHITE PAGES
	Edward D Jones & Co	PACIFIC BELL WHITE PAGES
	Jones Edward D & Co	PACIFIC BELL WHITE PAGES
1980	Alameda	Pacific Telephone
	Alameda	Pacific Telephone

## FINDINGS

<u>Year</u>	<u>Uses</u>	<u>Source</u>
1975	ALAMEDA BRANCH MARSHALL STEEL	Pacific Telephone
	MARSHALL STEEL CINRO & LNDRL!(	Pacific Telephone
1970	ALAMEDA BRANCH MARSHALL STEEL ALAMEDA	Pacific Telephone Directory
	MARSHALL STEEL CLNRS & LNDRIES	Pacific Telephone Directory
1950	LUCILE S FLOWERS	The Pacific Telephone & Telegraph Co.
1945	LUCILE S FLORAL & PET SHOP ALAMEDA	The Pacific Telephone & Telegraph Co.
1943	Neidiger Lucille M Mrs florist	R. L. Polk & Co.
1938	LUCILE S FLORAL & PET SHOP	Pacific Telephone
1928	Stores & Kearns H R Colhns J T Kearns vulc	R.L. Polk and Co of California

### 2417 CENTRAL AVE

<u>Year</u>	<u>Uses</u>	<u>Source</u>
2013	ALAMEDA MEDICAL OFFICES	Cole Information Services
	KAISER PERMANENTE OAKLAND MEDICAL C	Cole Information Services
2008	KAISER PERMANENTE MEDICAL GROUP	Cole Information Services
	ALAMEDA MEDICAL GROUP INC	Cole Information Services
	KAISER PERMANENTE PHARMACY	Cole Information Services
2006	PHARMACY	Haines Company, Inc.
	KAISER MED	Haines Company, Inc.
	LABORATORY	Haines Company, Inc.
	ALAMDA MEDICAL	Haines Company, Inc.
	OFFICE LAB	Haines Company, Inc.
	ALAMDA MEDICAL	Haines Company, Inc.
	OFFICE PHARMACY	Haines Company, Inc.
	ALAMDA MEDICAL	Haines Company, Inc.
	OFFICES APPTS	Haines Company, Inc.
	KAISER MED	Haines Company, Inc.
	APPOINTMENTSINFO	Haines Company, Inc.
	KAISER MED	Haines Company, Inc.
	ALMDA CO SHRFF	Haines Company, Inc.
2000	OLIVER DAVID SHELBY MD	Pacific Bell
	SMITHKLINE BEECHAM CLINICAL LABORATORIES	Pacific Bell
	C ALAMEDA PHYSICAL THERAPY INC	Pacific Bell
1986	Davis & Rickett Polygraph	PACIFIC BELL WHITE PAGES
	Davis Ricky M	PACIFIC BELL WHITE PAGES

## FINDINGS

<u>Year</u>	<u>Uses</u>	<u>Source</u>
1986	Goodhue Realty Investment	PACIFIC BELL WHITE PAGES
	Goodhue Stephen & Sheryl	PACIFIC BELL WHITE PAGES
	Delucchi John S	PACIFIC BELL WHITE PAGES
	De Lucchi Mario	PACIFIC BELL WHITE PAGES
	Goodhue Neil B r l est mngmnt	PACIFIC BELL WHITE PAGES
	Oe Lucchi Erma	PACIFIC BELL WHITE PAGES
1980	Eden Area Information And Referral	Pacific Telephone
	Alameda Insurance Agency	Pacific Telephone
	Alameda	Pacific Telephone
	Alameda	Pacific Telephone
	Alameda	Pacific Telephone
	Alameda	Pacific Telephone
	Civil & Small Claims	Pacific Telephone
	Adminstration	Pacific Telephone
Alameda City Of Traffic & Criminal	Pacific Telephone	

### 2418 CENTRAL AVE

<u>Year</u>	<u>Uses</u>	<u>Source</u>
2013	JANENES BRIDAL BOUTIQUE	Cole Information Services
1996	NORTH AMERICAN TITLE COMPANY INC	PACIFIC BELL DIRECTORY
1992	NORTH AMERICAN TITLE COMPANY INC	PACIFIC BELL DIRECTORY
1991	North American Title Company Inc	PACIFIC BELL WHITE PAGES
1986	Health Physician Referral	PACIFIC BELL WHITE PAGES
	Health Investment Program	PACIFIC BELL WHITE PAGES
	Guardian Foundation	PACIFIC BELL WHITE PAGES
	Credit Union	PACIFIC BELL WHITE PAGES
	Accents And Art Dry Mounting	PACIFIC BELL WHITE PAGES
	Accent West Painting	PACIFIC BELL WHITE PAGES
	ACCE N T OFFICE S E RVICE S	PACIFIC BELL WHITE PAGES
	Business Olfice	PACIFIC BELL WHITE PAGES
	island Community Federal Credit Union	PACIFIC BELL WHITE PAGES
	Island Construction PO Box 1606 Almda	PACIFIC BELL WHITE PAGES
	PPMC Federal Credit Union	PACIFIC BELL WHITE PAGES
1980	Providence Hospital Federal Credit Union	Pacific Telephone
	Alta Bates Credit Union	Pacific Telephone
	ACCENT OFFICE SERVICES	Pacific Telephone
	Alameda Branch Marshall Steel	Pacific Telephone
1975	GALLAGHER & LINDSEY REALTORS	Pacific Telephone

## FINDINGS

<u>Year</u>	<u>Uses</u>	<u>Source</u>
1970	GALLAGHER & LINDSEY REALTORS ALAMEDA	Pacific Telephone Directory
1943	ADER & MATHEBAT L H Ader Al J Mathebat Real Estate Insurance Loans Rentals	R. L. Polk & Co.

### 2420 CENTRAL AVE

<u>Year</u>	<u>Uses</u>	<u>Source</u>
2008	SOPHIA	Cole Information Services
2006	EVANS D	Haines Company, Inc.
2000	3 MCCOY JEFFERY S	Pacific Bell
	4 JOHNSTON CHRISTY	Pacific Bell
	5 ASLANGUL ALPAY S	Pacific Bell
1992	4 VERHEUL PETER	PACIFIC BELL DIRECTORY
1991	Cappo Louis	PACIFIC BELL WHITE PAGES
	Verheul Peter	PACIFIC BELL WHITE PAGES
	Verheyen C	PACIFIC BELL WHITE PAGES
	Verhoek Nick & Judy	PACIFIC BELL WHITE PAGES
1986	I Verheul Peter	PACIFIC BELL WHITE PAGES
1980	Jensen Edna V	Pacific Telephone
	Newkirk Gladys	Pacific Telephone
	Verheul Peter	Pacific Telephone
1975	JENSEN EDNA V	Pacific Telephone
	NEWICIRKC GLADYS	Pacific Telephone
1970	BLACKMAN MARIE ALAMEDA	Pacific Telephone Directory
	FITZGERALD SYLVIA A ALAMEDA	Pacific Telephone Directory
	JENSEN EDNA V ALAMEDA	Pacific Telephone Directory
	KETCHAM ANNA W ALAMEDA	Pacific Telephone Directory
	NEWKIRK GLADYS ALAMEDA	Pacific Telephone Directory
	VERHEUL PETER ALAMEDA	Pacific Telephone Directory
1962	Day J G	Pacific Telephone
	Fitzgerald Sylvia A	Pacific Telephone
	Freund Ruby r	Pacific Telephone
	Hasselgreen Chester	Pacific Telephone
	Jensen Edna V	Pacific Telephone
	Spooner Mary E Mrs	Pacific Telephone
1955	FITZGERALD SYLVIA A ALAMEDA	The Pacific Telephone & Telegraph Co.
	FREUND RUBY R ALAMEDA	The Pacific Telephone & Telegraph Co.
	HASSELGREEN CHESTER R ALAMEDA	The Pacific Telephone & Telegraph Co.

## FINDINGS

<u>Year</u>	<u>Uses</u>	<u>Source</u>
1955	INGLIS DORIS ALAMEDA	The Pacific Telephone & Telegraph Co.
	RILEY P K R ALAMEDA	The Pacific Telephone & Telegraph Co.
	SCHMALENBERGER ALICE L ALAMEDA	The Pacific Telephone & Telegraph Co.
	SUMMERS LILLIE P MRS ALAMEDA	The Pacific Telephone & Telegraph Co.
1950	RUST W R	The Pacific Telephone & Telegraph Co.
	CAVANAUGH C R R	The Pacific Telephone & Telegraph Co.
	HASSELGREEN CHESTER R	The Pacific Telephone & Telegraph Co.
	HRGBY RUTH R	The Pacific Telephone & Telegraph Co.
	AMOS GEO D R	The Pacific Telephone & Telegraph Co.
	FREUND RUBY R	The Pacific Telephone & Telegraph Co.
1945	INGLIS DORIS R ALAMEDA	The Pacific Telephone & Telegraph Co.
	PAULL ROBERT R ALAMEDA	The Pacific Telephone & Telegraph Co.
	SCHMALENBERGER ALICE MRS R ALAMEDA	The Pacific Telephone & Telegraph Co.
	SCHMALENBERGER FRED R ALAMEDA	The Pacific Telephone & Telegraph Co.
1943	Swanson Kenneth E Shirley E USA h	R. L. Polk & Co.
	Tognetti Louis cigars r	R. L. Polk & Co.
	Clemente John W crmry wkr r	R. L. Polk & Co.
	Inglis Doris J Mrs h	R. L. Polk & Co.
	Jackson Columbus Lela J elec welder h	R. L. Polk & Co.
	JOHNSON Geo T Johnnita E rigger h	R. L. Polk & Co.
	Paul Robt r	R. L. Polk & Co.
	Schmalenberger Alice Mrs h	R. L. Polk & Co.
	Dickey Evelyn W Mrs h	R. L. Polk & Co.
1938	SPANGLER CATHRINE R	Pacific Telephone
1933	FROLING ABBIE (WID J O) MGR SUNNYSIDE APTS H ALAMEDA	R. L. Polk & Co.
	GIBSON ROSCOE S (LILLIAN F) JAN ALA COUNTY H ALAMEDA	R. L. Polk & Co.
	HUGHES ROY CHAUF R ALAMEDA	R. L. Polk & Co.
	MORGAN KATE MRS H ALAMEDA	R. L. Polk & Co.
	PHELPS GLADYS MRS R ALAMEDA	R. L. Polk & Co.
	SUNNYSIDE APARTMENTS ALAMEDA	R. L. Polk & Co.
	WRAY RUTH L (WID LAWRENCE) CLK H ALAMEDA	R. L. Polk & Co.
1928	Heryford Adelaide F nurse H	R.L. Polk and Co of California
	Heryford Wm D Mary K H	R.L. Polk and Co of California
	Steffner Daisey W Mrs H	R.L. Polk and Co of California
	Steffner Ross S acct R	R.L. Polk and Co of California

## FINDINGS

<u>Year</u>	<u>Uses</u>	<u>Source</u>
1928	Co Wallace J Hazel mgr Sunnyside Apts H	R.L. Polk and Co of California
	MILLER Amelia Mrs R	R.L. Polk and Co of California
	Bunnyside Apartments W J Atkins mgr	R.L. Polk and Co of California

### 2422 CENTRAL AVE

<u>Year</u>	<u>Uses</u>	<u>Source</u>
1933	TAKAHASHI N SHOE REPR ALAMEDA	R. L. Polk & Co.

### 2424 CENTRAL AVE

<u>Year</u>	<u>Uses</u>	<u>Source</u>
2013	GALLAGHER & LINDSEY INC REALTORS	Cole Information Services
2008	GALLAGHER & LINDSEY INC REALTORS	Cole Information Services
	ARNOLD & ARNOLD INC	Cole Information Services
	PACITA DIMACALI REALTOR	Cole Information Services
2006	ARNOLD AND	Haines Company, Inc.
	ARNOLD	Haines Company, Inc.
	GALLAGHER&	Haines Company, Inc.
	LNSY INC RLTRS	Haines Company, Inc.
	LOCKHART STAN	Haines Company, Inc.
2000	ARNOLD AND ARNOLD	Pacific Bell
	GALLAGHER & LINDSEY INC REALTORS	Pacific Bell
1996	ARNOLD AND ARNOLD	PACIFIC BELL DIRECTORY
	GALLAGHER & LINDSEY INC REALTORS	PACIFIC BELL DIRECTORY
	GALLAGHER & LINDSEY INC REALTORS	PACIFIC BELL DIRECTORY
	GALLAGHER & LINDSEY INC REALTORS	PACIFIC BELL DIRECTORY
1992	TRADEWINDS INTERNATIONAL	PACIFIC BELL DIRECTORY
	LINDSEY PROPERTIES INC	PACIFIC BELL DIRECTORY
	GALLAGHER & LINDSEY INC REALTORS	PACIFIC BELL DIRECTORY
	GALLAGHER & LINDSEY REALTORS	PACIFIC BELL DIRECTORY
	GALLAGHER & LINDSEY INC	PACIFIC BELL DIRECTORY
1991	Park Central Investments	PACIFIC BELL WHITE PAGES
	Lindsey Properties Inc	PACIFIC BELL WHITE PAGES
	Lindsey R	PACIFIC BELL WHITE PAGES
	Residential Division	PACIFIC BELL WHITE PAGES



## FINDINGS

<u>Year</u>	<u>Uses</u>	<u>Source</u>
1991	Commercial Division	PACIFIC BELL WHITE PAGES
	Rentals & Property Management	PACIFIC BELL WHITE PAGES
	Tradewinds International	PACIFIC BELL WHITE PAGES
1986	Residential Division	PACIFIC BELL WHITE PAGES
	Lindsey Properties Inc	PACIFIC BELL WHITE PAGES
	Lindsey R	PACIFIC BELL WHITE PAGES
	Lindsey S	PACIFIC BELL WHITE PAGES
	Lindsey S	PACIFIC BELL WHITE PAGES
	Lindsey Sally K	PACIFIC BELL WHITE PAGES
	Revoir Development Co	PACIFIC BELL WHITE PAGES
	Tradewinds International	PACIFIC BELL WHITE PAGES
	Rentals & Property Management	PACIFIC BELL WHITE PAGES
1980	GALLAGHER & LINDSEY REALTORS	Pacific Telephone
	Rentals & Property Management	Pacific Telephone
1975	EAST BAY APPLIANCE SALES & SERVICE CO _	Pacific Telephone
	HOTPOINT APPLIANCE CENTER AGENCY	Pacific Telephone
1970	TAYLOR APPLIANCE SHOP ALAMEDA	Pacific Telephone Directory
	TAYLOR JAS C TAYLOR S APPLIANCE SHOP ALAMEDA	Pacific Telephone Directory
	TAYLOR S APPLIANCE SHOP ALAMEDA	Pacific Telephone Directory
1962	Taylor Appliance Shop	Pacific Telephone
	Taylor Jas C Taylors Appl Shop	Pacific Telephone
	Taylors Appliance Shop	Pacific Telephone
1950	ISLAND MARICET	The Pacific Telephone & Telegraph Co.
1943	Mah Jo K Jean fruits	R. L. Polk & Co.
1933	COLLINS & ZANAZZI (H R COLLINS F B ZANAZZI) TIRES ALAMEDA	R. L. Polk & Co.
1928	HARRISON H 0 CO J W Mc Alister Mar Dis Dributors of Chrysler Motor Cars	R.L. Polk and Co of California
	~2424	R.L. Polk and Co of California

### 2425 CENTRAL AVE

<u>Year</u>	<u>Uses</u>	<u>Source</u>
1996	AUTOMOTIVE AUTO REPAIR	PACIFIC BELL DIRECTORY
1992	AUTOMOTIVE AUTO REPAIR	PACIFIC BELL DIRECTORY
1991	Automotive Auto Repair	PACIFIC BELL WHITE PAGES
	Alameda Art Assn Park Ave Gallery	PACIFIC BELL WHITE PAGES
1986	Alameda Art Assn Park Ave Gallery	PACIFIC BELL WHITE PAGES

## FINDINGS

<u>Year</u>	<u>Uses</u>	<u>Source</u>
1986	Kents Auto Repair & Restoration	PACIFIC BELL WHITE PAGES
	KE N TUCKY FRIE D CHICKE N	PACIFIC BELL WHITE PAGES
1980	Dustys Special Arrangements flrst	Pacific Telephone
	CALANDRI RAY SERVICE	Pacific Telephone
1975	CALANDRI RAY SERVICE -0	Pacific Telephone
1970	CALANDRI RAY SERVICE ALAMEDA	Pacific Telephone Directory
1962	Calandri Ray Service	Pacific Telephone
	CALANDRI RAY SERVICE	Pacific Telephone
1955	CALANDRI RAY SERVICE ALAMEDA	The Pacific Telephone & Telegraph Co.
1950	COLLINS & CALANDRI SERV STN	The Pacific Telephone & Telegraph Co.
1945	COLLINS SERVICE STATION ALAMEDA	The Pacific Telephone & Telegraph Co.
1943	COLLINS & Zanazzi H R Collins F B Zanazzi gas sta	R. L. Polk & Co.

### 2427 CENTRAL AVE

<u>Year</u>	<u>Uses</u>	<u>Source</u>
1928	Maillot Eug C Sarah 0 sanitary mspr City of Ala H	R.L. Polk and Co of California
	Maillot Elmer E geologist R	R.L. Polk and Co of California
	Winant Fredk R musician R	R.L. Polk and Co of California
	Pied Evelyn W Mrs R	R.L. Polk and Co of California

### 2428 CENTRAL AVE

<u>Year</u>	<u>Uses</u>	<u>Source</u>
2013	BRANAGH INC	Cole Information Services
	ALL SUITES ISLANDER MOTELS	Cole Information Services
2008	ALAMEDA ISLANDER MOTEL	Cole Information Services
	STAHL WOOLRIDGE INV PRPTS	Cole Information Services
2006	ALAMDA ISLANDER MOTEL	Haines Company, Inc.
	ISLANDER MTLs	Haines Company, Inc.
	ALMDA	Haines Company, Inc.
	ISLANDERMOTEL	Haines Company, Inc.
2000	ALL SUITES ISLANDER MOTELS	Pacific Bell
1996	ALL SUITES ISLANDER MOTELS	PACIFIC BELL DIRECTORY
1992	STAHL-WOOLRIDGE INVESTMENT PROPERTIES	PACIFIC BELL DIRECTORY
	ALL SUITES ISLANDER MOTELS	PACIFIC BELL DIRECTORY
1991	Alameda	PACIFIC BELL WHITE PAGES
	Islander Motel	PACIFIC BELL WHITE PAGES

## FINDINGS

<u>Year</u>	<u>Uses</u>	<u>Source</u>
1986	Stahl Woolridge Investment Properties	PACIFIC BELL WHITE PAGES
	Stahlbaum Bret T	PACIFIC BELL WHITE PAGES
	Alameda Islander Motel	PACIFIC BELL WHITE PAGES
	Alameda	PACIFIC BELL WHITE PAGES
1980	Alameda Islander Motel	Pacific Telephone
	Stahl R	Pacific Telephone
	Alameda	Pacific Telephone
1975	MAXWELL BRUCE	Pacific Telephone
	CROWDER BYRON	Pacific Telephone
	ISLANDER LODGE MOTEL	Pacific Telephone

### 2429 CENTRAL AVE

<u>Year</u>	<u>Uses</u>	<u>Source</u>
1950	LA SORCE CARL VW JR DR R	The Pacific Telephone & Telegraph Co.
1943	Backmann Jakob A chem eng r	R. L. Polk & Co.
	Loving Lunsford M Esther E clk Ala PO h	R. L. Polk & Co.
	Hodgkins Ulyssis G Florence L h	R. L. Polk & Co.
1928	Vierra Anthony Frances slsmn Thompson Chevrolet Co H	R.L. Polk and Co of California
	rr Anton slsmn R	R.L. Polk and Co of California
	Albany Esther E R	R.L. Polk and Co of California
	West Whitney C carp R	R.L. Polk and Co of California

### 2431 CENTRAL AVE

<u>Year</u>	<u>Uses</u>	<u>Source</u>
2013	SCOBIES SPORTS BAR & GRILL	Cole Information Services
	LOONEYS SOUTHERN BARBEQUE	Cole Information Services
2008	SCOBIES	Cole Information Services
2006	SCOBIES SPORTS	Haines Company, Inc.
	BAR&GRILL	Haines Company, Inc.
2000	SNACK BAR THE	Pacific Bell
	SCOBIES SPORTS BAR & GRILL	Pacific Bell
	B REED JOHN E	Pacific Bell
	D GARCIA ROY A	Pacific Bell
1996	DUGOUT THE	PACIFIC BELL DIRECTORY
1992	DUGOUT THE	PACIFIC BELL DIRECTORY
	A GIANOTTI EUGENE	PACIFIC BELL DIRECTORY
1991	Duhaime B	PACIFIC BELL WHITE PAGES
	Dugout The	PACIFIC BELL WHITE PAGES

## FINDINGS

<u>Year</u>	<u>Uses</u>	<u>Source</u>
1991	Dugre S	PACIFIC BELL WHITE PAGES
	Duguid Paul	PACIFIC BELL WHITE PAGES
	Duguid R A	PACIFIC BELL WHITE PAGES
	Duh Hup	PACIFIC BELL WHITE PAGES
	GIAN T BURGE RS HIAMBRICKS	PACIFIC BELL WHITE PAGES
	Giansetto aile	PACIFIC BELL WHITE PAGES
	Gianotti Eugene	PACIFIC BELL WHITE PAGES
1986	Fernandos	PACIFIC BELL WHITE PAGES
1980	Fernandos	Pacific Telephone
1975	MIRAGLIA S JIM CATERING SERVICE	Pacific Telephone
	MIRAGLL A S JM BANQUET ROOM	Pacific Telephone
	JIM MIRAGLIA S CATERING SERVICE	Pacific Telephone
	JIM MIRAGLIA S BANQUET ROOM	Pacific Telephone
1970	JIM MIRAGLIA S BANQUET ROOM ALAMEDA	Pacific Telephone Directory
	JIM MIRAGLIA S CATERING SERVICE ALAMEDA	Pacific Telephone Directory
	MIRAGLIA S JIM BANQUET ROOM ALAMEDA	Pacific Telephone Directory
	MIRAGLIA S JIM CATERING SERVICE ALAMEDA	Pacific Telephone Directory
1962	RENARD CATERING SERVICE	Pacific Telephone
1955	RENARD CATERING SERVICE ALAMEDA	The Pacific Telephone & Telegraph Co.
1950	UNGER S DINING ROOM & CATERERS	The Pacific Telephone & Telegraph Co.

### 2433 CENTRAL AVE

<u>Year</u>	<u>Uses</u>	<u>Source</u>
2013	GREEN TRINH M MD	Cole Information Services
	ZIMMERMAN MICHAEL MD	Cole Information Services
	SELLMAN WILLIAM R MD	Cole Information Services
	CANDELL PETER MD	Cole Information Services
	ALAMEDA FAMILY PHYSICIANS	Cole Information Services
	CARPER JOHN K MD	Cole Information Services
	KERMANI MARYAM MD	Cole Information Services
	TSAO LILIAN MD	Cole Information Services
	CHAN EDWARD MD	Cole Information Services
	2008	ALAMEDA OPTICAL CO
SELLMAN WILLIAM R MD		Cole Information Services
MICHAEL E GORIN MD PC		Cole Information Services
ALAMEDA FAMILY PHYSICIAN		Cole Information Services

## FINDINGS

<u>Year</u>	<u>Uses</u>	<u>Source</u>
2008	GREEN TRINH M MD	Cole Information Services
2006	ALAMDA FAMILY	Haines Company, Inc.
	PHYSICIANS	Haines Company, Inc.
	ALAMDA OPTICAL	Haines Company, Inc.
	GREEN TRINH M MD	Haines Company, Inc.
	GORIN MICHAEL E	Haines Company, Inc.
	PRASANNA MD	Haines Company, Inc.
	CHANDRAN	Haines Company, Inc.
	CARPERJDHNKMD	Haines Company, Inc.
	CANDELL PETER MO	Haines Company, Inc.
	ALAMDA OPTICAL	Haines Company, Inc.
	SELLMAN WILLIAM	Haines Company, Inc.
1992	GOSPEL LIGHTHOUSE UNITED PENTECOSTAL CH URCH	PACIFIC BELL DIRECTORY
1986	Central Market	PACIFIC BELL WHITE PAGES
1980	Central Market	Pacific Telephone
1975	CENTRAL MARKET	Pacific Telephone
1970	NEW ISLAND MKT ALAMEDA	Pacific Telephone Directory
1962	New Island Market	Pacific Telephone
1955	LUCKY STORES INC	The Pacific Telephone & Telegraph Co.

### 2439 CENTRAL AVE

<u>Year</u>	<u>Uses</u>	<u>Source</u>
1943	Stores	R. L. Polk & Co.
1928	Collschonn Franz S clk R	R.L. Polk and Co of California
	Collschonn Lulu wid Franz H	R.L. Polk and Co of California
	Collschonn Phyllis R	R.L. Polk and Co of California

### 2440 CENTRAL AVE

<u>Year</u>	<u>Uses</u>	<u>Source</u>
1962	Walts Auto Repair	Pacific Telephone
1955	WALT S AUTO REPAIR ALAMEDA	The Pacific Telephone & Telegraph Co.
1950	WALT S AUTO REPAIR	The Pacific Telephone & Telegraph Co.
1945	WALT S AUTO REPAIR ALAMEDA	The Pacific Telephone & Telegraph Co.
1933	STANDARD STATIONS INC P J SULLIVAN MGR	R. L. Polk & Co.
	DAVIER CUNO V (ERNA) BRAKE SERVICE ALAMEDA	R. L. Polk & Co.

## FINDINGS

### 2444 CENTRAL AVE

<u>Year</u>	<u>Uses</u>	<u>Source</u>
2013	RITZ REAL ESTATE SERVICES	Cole Information Services
2008	RITZ REAL ESTATE SERVICE	Cole Information Services
2006	MATTHIAS Ken	Haines Company, Inc.
	ZRIT REAL ESTATE	Haines Company, Inc.
	SERVICES	Haines Company, Inc.
2000	RITZ REAL ESTATE SERVICES	Pacific Bell
	1A CACERES JOSE	Pacific Bell
1996	RITZ REAL ESTATE SERVICES	PACIFIC BELL DIRECTORY
	1A SMITH DAN	PACIFIC BELL DIRECTORY
1992	RITZ REAL ESTATE SERVICES	PACIFIC BELL DIRECTORY
1991	Ritz Real Estate Services	PACIFIC BELL WHITE PAGES
	Ritz Richard & W Mac	PACIFIC BELL WHITE PAGES
1986	Ritz Real Estate Services	PACIFIC BELL WHITE PAGES
	Ritz Richard & W Mae	PACIFIC BELL WHITE PAGES
1980	Ritz Real Estate Services	Pacific Telephone
	Linderer A C	Pacific Telephone
1975	EVANS ORENE	Pacific Telephone
1970	CARPENTER ARTHUR BERNARR ALAMEDA	Pacific Telephone Directory
	EVANS ORENE ALAMEDA	Pacific Telephone Directory
	MIGUEL VIVIEN L ALAMEDA	Pacific Telephone Directory
	PREMINGER PATRICK K ALAMEDA	Pacific Telephone Directory
1962	Evans Orene	Pacific Telephone
	Baldwin M C Mrs	Pacific Telephone
	Carpenter Arthur Bernarr	Pacific Telephone
	Champion Harold S	Pacific Telephone
1955	BALDWIN M C MRS R ALAMEDA	The Pacific Telephone & Telegraph Co.
	CARPENTER ARTHUR BERNARR ALAMEDA	The Pacific Telephone & Telegraph Co.
	GRAY RAYMOND E ALAMEDA	The Pacific Telephone & Telegraph Co.
1950	LANE JOSEPH C R	The Pacific Telephone & Telegraph Co.
	FALLGREN PALMER A DR R	The Pacific Telephone & Telegraph Co.
	STEVENRS JOHN F R	The Pacific Telephone & Telegraph Co.
1945	LANE JOSEPH C R ALAMEDA	The Pacific Telephone & Telegraph Co.
	O BANION L MRS R ALAMEDA	The Pacific Telephone & Telegraph Co.
1943	Baldwin Marie C h	R. L. Polk & Co.
	Dorn Eliz G r	R. L. Polk & Co.
	King Anna O wid H D h	R. L. Polk & Co.



## FINDINGS

<u>Year</u>	<u>Uses</u>	<u>Source</u>
1943	Lane Jos C Patience firemn Ala FD h	R. L. Polk & Co.
	OBanion Elaine clk r	R. L. Polk & Co.
	OBanion Wm B Lola h	R. L. Polk & Co.
1933	BEANSTON RAE H R ALAMEDA	R. L. Polk & Co.
	BEANSTON ZORA R MRS CLK H ALAMEDA	R. L. Polk & Co.
	KING ANNA (WID H D) H ALAMEDA	R. L. Polk & Co.
	KING ANNA O R ALAMEDA	R. L. Polk & Co.
	PITMAN GILBERT A (LUCYE) TECHN ASST UC H ALAMEDA	R. L. Polk & Co.
	PITMAN LUCYE TCHR ALA HIGH SCH R ALAMEDA	R. L. Polk & Co.
1928	h Semi Jennie Quality Sea Food Co H	R.L. Polk and Co of California
	Market Henry C Mabel S H	R.L. Polk and Co of California
	Stafford Douglas D Reglna phys H	R.L. Polk and Co of California
	A Dolph R shipftr R	R.L. Polk and Co of California
	A Francis R ship joiner R	R.L. Polk and Co of California
	Eng Margt M wid Richd H	R.L. Polk and Co of California

### 2450 CENTRAL AVE

<u>Year</u>	<u>Uses</u>	<u>Source</u>
2006	MATTHEWS Thos	Haines Company, Inc.
2000	MATTHEWS THOS & NANCY	Pacific Bell
1996	MATTHEWS THOS & NANCY	PACIFIC BELL DIRECTORY
1992	MATTHEWS THOS & NANCY	PACIFIC BELL DIRECTORY
1991	Matthews Thos & Nancy	PACIFIC BELL WHITE PAGES
1986	Matthews Thos & Nancy	PACIFIC BELL WHITE PAGES
1975	GEORGE RAYMOND E DDS	Pacific Telephone
1943	Davis Ralph C Daisy M printer h	R. L. Polk & Co.
1933	DAVIS RALPH C (DAISY M) PRINTER H ALAMEDA	R. L. Polk & Co.
1928	Humboldt Ralph C Agnes L printer H	R.L. Polk and Co of California
	Wesley M stdt R	R.L. Polk and Co of California

### 2452 CENTRAL AVE

<u>Year</u>	<u>Uses</u>	<u>Source</u>
2006	a LEE John	Haines Company, Inc.
1950	SWIFT DAVID W R	The Pacific Telephone & Telegraph Co.
1945	SWIFT DAVID W R ALAMEDA	The Pacific Telephone & Telegraph Co.
1938	SILVERS D W R	Pacific Telephone

## FINDINGS

<u>Year</u>	<u>Uses</u>	<u>Source</u>
1933	MORSE LAURA M R ALAMEDA	R. L. Polk & Co.
	MORSE GEO H (DEE) H ALAMEDA	R. L. Polk & Co.
1928	av Wm R Irene H	R.L. Polk and Co of California

### 2457 CENTRAL AVE

<u>Year</u>	<u>Uses</u>	<u>Source</u>
1943	EVANS Isabella H Mrs r	R. L. Polk & Co.
	Swift David W Mary E USA h	R. L. Polk & Co.

### 2500 CENTRAL AVE

<u>Year</u>	<u>Uses</u>	<u>Source</u>
2013	LEDU SALON	Cole Information Services
	KIMMYS NAILS & SPA	Cole Information Services
	ITS ALL ABOUT YOU	Cole Information Services
	COOK MEDIA GROUPROYAL WEDDINGS	Cole Information Services
	A TOUCH OF BRANDY HAIR DESIGN	Cole Information Services
	R T MORTGAGE	Cole Information Services
	CABALLERO HELENA DDS INC	Cole Information Services
2008	POLISH NAIL LOUNGE	Cole Information Services
	NAIL CARE BY OANH	Cole Information Services
	CABALLERO HELENA DDS INC	Cole Information Services
2006	BAYSIDE MEDICAL GROUP	Haines Company, Inc.
	CABALLERO	Haines Company, Inc.
	HELENA DDS	Haines Company, Inc.
	M&NCOORD	Haines Company, Inc.
	SERVICES	Haines Company, Inc.
	MCDONALD DONNA	Haines Company, Inc.
	POLISH NAIL LOUNGE	Haines Company, Inc.
2000	GARDNER LAWRENCE L DDS	Pacific Bell
	ANTOINETTE S UNIQUE NAILS	Pacific Bell
	BAYSIDE PEDIATRICS	Pacific Bell
	NAIL CARE BY OANH	Pacific Bell
	MCDONALD DONNA RE	Pacific Bell
	BAYSIDE PEDIATRICS	Pacific Bell
1996	GARDNER LAWRENCE L DDS	PACIFIC BELL DIRECTORY
	ANTOINETTE S UNIQUE NAILS	PACIFIC BELL DIRECTORY

## FINDINGS

<u>Year</u>	<u>Uses</u>	<u>Source</u>	
1996	FABULOUS FINGERS & FEET BY SHARRI	PACIFIC BELL DIRECTORY	
	BAYSIDE PEDIATRICS	PACIFIC BELL DIRECTORY	
	NAIL CARE BY OANH	PACIFIC BELL DIRECTORY	
	MCDONALD DONNA RE	PACIFIC BELL DIRECTORY	
1992	BAYSIDE PEDIATRICS	PACIFIC BELL DIRECTORY	
	TIVENAN DEE EDD MFCC	PACIFIC BELL DIRECTORY	
	GARDNER LAWRENCE L DDS	PACIFIC BELL DIRECTORY	
	PEDIATRIC ASSOCIATES	PACIFIC BELL DIRECTORY	
1991	4 MACPHERSON M	PACIFIC BELL DIRECTORY	
	Pediatric Associates	PACIFIC BELL WHITE PAGES	
	Pediatric Audiology Childrens Hospital Oakland	PACIFIC BELL WHITE PAGES	
	PE DIATRIC IN TE N S IVE CARE CHILDRE NS	PACIFIC BELL WHITE PAGES	
	Snyder Nita Ph D	PACIFIC BELL WHITE PAGES	
	Tivenan Kevin B DC	PACIFIC BELL WHITE PAGES	
	Woodward Charles D MD	PACIFIC BELL WHITE PAGES	
	Woodward Charles M & Almeda	PACIFIC BELL WHITE PAGES	
	Woodward Christopher B	PACIFIC BELL WHITE PAGES	
	Woodward Clyde Consultants	PACIFIC BELL WHITE PAGES	
	Ofc	PACIFIC BELL WHITE PAGES	
	Res	PACIFIC BELL WHITE PAGES	
	Mac Pherson M pathlgst	PACIFIC BELL WHITE PAGES	
	Shennum D	PACIFIC BELL WHITE PAGES	
Tivenan Dee Ed D MFCC	PACIFIC BELL WHITE PAGES		
1986	Ofc	PACIFIC BELL WHITE PAGES	
	Night & Day Call	PACIFIC BELL WHITE PAGES	
	Bothwell Daryl & Lorraine	PACIFIC BELL WHITE PAGES	
	Premium International Group	PACIFIC BELL WHITE PAGES	
	Bigelow Elizabeth Ph D	PACIFIC BELL WHITE PAGES	
	Ofc	PACIFIC BELL WHITE PAGES	
	Res	PACIFIC BELL WHITE PAGES	
	Rowe Andrew C DDS	PACIFIC BELL WHITE PAGES	
	Rowe Andrew Curtis	PACIFIC BELL WHITE PAGES	
	Rowe Art	PACIFIC BELL WHITE PAGES	
	Tivenans Dee ed Dm Fc C	PACIFIC BELL WHITE PAGES	
	Tivenans Kevin d C	PACIFIC BELL WHITE PAGES	
	1980	Bennett Edward & Associates engnrs	Pacific Telephone

## FINDINGS

<u>Year</u>	<u>Uses</u>	<u>Source</u>
1980	Bennett Edward Professional Engineer	Pacific Telephone
	California Society Of Professional Engineers East Bay Chapter	Pacific Telephone
	Central Psychiatric Medical Group	Pacific Telephone
	Chase Gerard MD Central Psychiatric Medical Group	Pacific Telephone
	Gerlach Richard MD Central Psychiatric Medical Group	Pacific Telephone
	Hanscom Robert J Central Psychiatric Medical Group	Pacific Telephone
	Orsinger W O Dr	Pacific Telephone
	Rowe Andrew C DDS	Pacific Telephone
1975	GROUP	Pacific Telephone
	HANSCOM ROBERT J CENTRAL PSYCHIATRIC MEDICAL GROUP	Pacific Telephone
1970	ORSINGER W O DR ALAMEDA	Pacific Telephone Directory
	ROLLERI THOS T DR ALAMEDA	Pacific Telephone Directory
1962	Koubek Don L Dr	Pacific Telephone
	Metz Ralph E MD ofc	Pacific Telephone
	Ohanneson John MD	Pacific Telephone
	Rolleri Thos T Dr	Pacific Telephone
1955	OHANNESON JOHN MD ALAMEDA	The Pacific Telephone & Telegraph Co.
1928	Park Richd A R	R.L. Polk and Co of California
	BJ Franke Mrs slswmn R	R.L. Polk and Co of California
	Pritchard Chester R	R.L. Polk and Co of California

### 2501 CENTRAL AVE

<u>Year</u>	<u>Uses</u>	<u>Source</u>
2013	PARK CENTRE ANIMAL HOSPITAL	Cole Information Services
	WYDNER CATHY DVM	Cole Information Services
	GRANT LYDIA DVM	Cole Information Services
1986	Automated Banking	PACIFIC BELL WHITE PAGES
1980	Mini Banc	Pacific Telephone
1975	NAULT E E	Pacific Telephone
1962	Edwards Shell Station	Pacific Telephone
1955	EDWARDS SHELL STATION ALAMEDA	The Pacific Telephone & Telegraph Co.
1950	EDWARDS SHELL STATION	The Pacific Telephone & Telegraph Co.
1945	PALMER SERVICE STATION ALAMEDA	The Pacific Telephone & Telegraph Co.
1943	Shell Oil Co gas sta	R. L. Polk & Co.

## FINDINGS

<u>Year</u>	<u>Uses</u>	<u>Source</u>
1943	Gabel Robt emp NAB r	R. L. Polk & Co.

### 2503 CENTRAL AVE

<u>Year</u>	<u>Uses</u>	<u>Source</u>
1933	GARRETTE SARAH A MRS H ALAMEDA	R. L. Polk & Co.
1928	H Mary S wid Waldo H Garrette Belle R	R.L. Polk and Co of California R.L. Polk and Co of California

### 2505 CENTRAL AVE

<u>Year</u>	<u>Uses</u>	<u>Source</u>
1933	SNOWDEN I WAYNE (JEAN) PRIN PORTER SCH H ALAMEDA	R. L. Polk & Co.
1928	Eliza Wayne Jean prin Porter Sch Alameda H	R.L. Polk and Co of California

### 2507 CENTRAL AVE

<u>Year</u>	<u>Uses</u>	<u>Source</u>
1970	GERLACH ISABEL ALAMEDA	Pacific Telephone Directory
	MILLER ROBT L ALAMEDA	Pacific Telephone Directory
1962	Gerlach Isabel	Pacific Telephone
1955	GERLACH ISABEL MRS ALAMEDA	The Pacific Telephone & Telegraph Co.
	GERLACH ISABEL FLYING HOME ALAMEDA	The Pacific Telephone & Telegraph Co.
1943	Gerlach Isabel L Mrs furn rms	R. L. Polk & Co.
1933	BAKER CARRIE C (WID J E) H ALAMEDA	R. L. Polk & Co.
1928	Phone Carrie C wid Jas E H	R.L. Polk and Co of California

### 2508 CENTRAL AVE

<u>Year</u>	<u>Uses</u>	<u>Source</u>
2000	D BARCLAY ALEGRIA	Pacific Bell
	B CLEMANS CHERYL	Pacific Bell
1996	C NAGATA M	PACIFIC BELL DIRECTORY
1991	Minter Ralph I	PACIFIC BELL WHITE PAGES
	Minter Phyllis	PACIFIC BELL WHITE PAGES
1980	Numair Abe	Pacific Telephone
	Mc Dowell Robt T	Pacific Telephone
1970	MORGAN WM W ALAMEDA	Pacific Telephone Directory
1962	Bell Louise M	Pacific Telephone
	Miller Ruth Nierath	Pacific Telephone
1955	BELL LOUISE M ALAMEDA	The Pacific Telephone & Telegraph Co.

## FINDINGS

<u>Year</u>	<u>Uses</u>	<u>Source</u>
1955	FIELDS WADE E R ALAMEDA	The Pacific Telephone & Telegraph Co.
	JOSLIN CORA M R ALAMEDA	The Pacific Telephone & Telegraph Co.
	SANDBRINK ALICE ALAMEDA	The Pacific Telephone & Telegraph Co.
1950	BLODGETT T S R	The Pacific Telephone & Telegraph Co.
	FIELDS WADE E R	The Pacific Telephone & Telegraph Co.
	JOSLIN CORA M R	The Pacific Telephone & Telegraph Co.
1945	FIELDS WADE E R ALAMEDA	The Pacific Telephone & Telegraph Co.
1943	Fields Wade E Ruby drftsmn Okld Eng Dept h	R. L. Polk & Co.
	Joslin Jos J Cora M apt mgr h	R. L. Polk & Co.
	Spence Jas K Ruth USCG h	R. L. Polk & Co.
	SLATER Virginia M clk r	R. L. Polk & Co.
	Slater Fred H Virginia shipydwkr h	R. L. Polk & Co.
	MILLER Don Mary h	R. L. Polk & Co.
	Mac Beth Renee books h	R. L. Polk & Co.
1938	KIMBALL WARREN G R	Pacific Telephone
1933	BALLEW WM F (OLGA) LINEMN ALA MUNICIPAL LIGHT & POWER H ALAMEDA	R. L. Polk & Co.
	BEFUS RAYMOND H ALAMEDA	R. L. Polk & Co.
	BOLLINGER CORA M (WID G W) H ALAMEDA	R. L. Polk & Co.
	MCGILL HENRY H ALAMEDA	R. L. Polk & Co.
	MCGILL JOHN R ALAMEDA	R. L. Polk & Co.
	NEY GEO H ALAMEDA	R. L. Polk & Co.
1928	r R H	R.L. Polk and Co of California
	h Jos P Ora gatemn H	R.L. Polk and Co of California

### 2510 CENTRAL AVE

<u>Year</u>	<u>Uses</u>	<u>Source</u>
2006	ENTREKIN Lane	Haines Company, Inc.
	FORTStephen R	Haines Company, Inc.
	HO Sarah	Haines Company, Inc.
2000	301 ENTREKIN LANE	Pacific Bell
	303 LEGGETT W	Pacific Bell
	304 HOIBY GARY	Pacific Bell
1996	205 FORT STEPHEN R	PACIFIC BELL DIRECTORY
1992	205 BROUSSEAU L & P	PACIFIC BELL DIRECTORY
	206 FORT STEPHEN R	PACIFIC BELL DIRECTORY
	302 DALRYMPLE THOMAS	PACIFIC BELL DIRECTORY



## FINDINGS

<u>Year</u>	<u>Uses</u>	<u>Source</u>
1992	303 MUDDLELL GREGORY	PACIFIC BELL DIRECTORY
1991	I Brousseau L & P	PACIFIC BELL WHITE PAGES
	Fort Stephen R	PACIFIC BELL WHITE PAGES
	Fort Tom	PACIFIC BELL WHITE PAGES
	Furrer N	PACIFIC BELL WHITE PAGES
	Sullivan Patrick J	PACIFIC BELL WHITE PAGES
	Lopez Alex	PACIFIC BELL WHITE PAGES
1986	Faulds Tom	PACIFIC BELL WHITE PAGES
	Fort Stephen R	PACIFIC BELL WHITE PAGES
	Golightly B	PACIFIC BELL WHITE PAGES
	Hanratty Philip & Mary	PACIFIC BELL WHITE PAGES
	Mann Douglas	PACIFIC BELL WHITE PAGES
	Mann E	PACIFIC BELL WHITE PAGES
	Pruitte C A	PACIFIC BELL WHITE PAGES
	Silvia Richard H	PACIFIC BELL WHITE PAGES
	Stallman Kristie	PACIFIC BELL WHITE PAGES
	Furrer N	PACIFIC BELL WHITE PAGES
	Kenney B Mrs	PACIFIC BELL WHITE PAGES
	Kenney C	PACIFIC BELL WHITE PAGES
1980	Douglas C F	Pacific Telephone
	Doyle Frances	Pacific Telephone
	Eastwood Julia Mrs	Pacific Telephone
	Kenney B Mrs	Pacific Telephone
	La Torre Frances	Pacific Telephone
	Nault E E	Pacific Telephone
	Renshaw La Verne	Pacific Telephone
1975	BENABOU TAMROU	Pacific Telephone
	EASTWOOD JULIA MRS	Pacific Telephone
	GITLARD FLORENCE L	Pacific Telephone
	KENNEY B MRS	Pacific Telephone
	LACEY J BERNARD	Pacific Telephone
	PATRICK C J	Pacific Telephone
	FAYE E P	Pacific Telephone
	MULLINS W W	Pacific Telephone
1970	ASHFORD FRANCES ALAMEDA	Pacific Telephone Directory
	EASTWOOD JULIA MRS ALAMEDA	Pacific Telephone Directory
	GARRETT BESSIE J ALAMEDA	Pacific Telephone Directory
	GILLARD FLORENCE L ALAMEDA	Pacific Telephone Directory

## FINDINGS

<u>Year</u>	<u>Uses</u>	<u>Source</u>
1970	HAGLER CHLOE M ALAMEDA	Pacific Telephone Directory
	JOHNSON RUDY O ALAMEDA	Pacific Telephone Directory
	KENNEY B MRS ALAMEDA	Pacific Telephone Directory
	LACEY J BERNARD ALAMEDA	Pacific Telephone Directory
	MIDDLEMAS LAURA C ALAMEDA	Pacific Telephone Directory
	NAULT E E ALAMEDA	Pacific Telephone Directory
	PLATT MARY ALAMEDA	Pacific Telephone Directory
	RENSHAW LA VERNE ALAMEDA	Pacific Telephone Directory
	SLIGH DAVID A ALAMEDA	Pacific Telephone Directory
	STEVENS GEO E ALAMEDA	Pacific Telephone Directory
1962	WHITNEY GURO MRS ALAMEDA	Pacific Telephone Directory
	Ashford Frances	Pacific Telephone
	Carlson Rhoda F	Pacific Telephone
	Eastwood Julia Mrs	Pacific Telephone
	Gillard Florence L	Pacific Telephone
	Grant R M	Pacific Telephone
	Hamilton Alice A	Pacific Telephone
	Johnson Rudy O	Pacific Telephone
	Kenney B Mrs r	Pacific Telephone
	Lipinski Jos M Jr	Pacific Telephone
	Malella Ann	Pacific Telephone
	Martin Ann	Pacific Telephone
	Nault Ethel E	Pacific Telephone
	Nissen Belle Mrs	Pacific Telephone
	Petersen Stella Mrs	Pacific Telephone
	Renshaw La Verne	Pacific Telephone
	Warner Rose R	Pacific Telephone
Wist Esther A r	Pacific Telephone	
1955	ASQUITH HELENE E ALAMEDA	The Pacific Telephone & Telegraph Co.
	DUBBS ALICE C R ALAMEDA	The Pacific Telephone & Telegraph Co.
	GORDON RODERICK D ALAMEDA	The Pacific Telephone & Telegraph Co.
	HAMILTON ALICE A ALAMEDA	The Pacific Telephone & Telegraph Co.
	HARRIS KENNETH W ALAMEDA	The Pacific Telephone & Telegraph Co.
	KALEN RUTH E MRS R ALAMEDA	The Pacific Telephone & Telegraph Co.
	KENNEY B MRS R ALAMEDA	The Pacific Telephone & Telegraph Co.
	LAWSON ETHEL B ALAMEDA	The Pacific Telephone & Telegraph Co.
	MENZIES STEWART MRS ALAMEDA	The Pacific Telephone & Telegraph Co.
NISSEN BELLE MRS ALAMEDA	The Pacific Telephone & Telegraph Co.	

## FINDINGS

<u>Year</u>	<u>Uses</u>	<u>Source</u>
1955	WARNER ROSE R ALAMEDA	The Pacific Telephone & Telegraph Co.
	WIST ESTHER A R ALAMEDA	The Pacific Telephone & Telegraph Co.
1950	STEVERS GEO E R	The Pacific Telephone & Telegraph Co.
	WARNER W MAX R	The Pacific Telephone & Telegraph Co.
	BAKER KENNETH M R	The Pacific Telephone & Telegraph Co.
	FERGUSON M	The Pacific Telephone & Telegraph Co.
	HOSISEN WM M R	The Pacific Telephone & Telegraph Co.
	DUBBS ALICE C R	The Pacific Telephone & Telegraph Co.
	MC GOWN MALCOLM R	The Pacific Telephone & Telegraph Co.
	PAYNE ERMA B R	The Pacific Telephone & Telegraph Co.
	WIST ESTHER A R ALAMEDA LA KEHRST 2897	The Pacific Telephone & Telegraph Co.
	KALEN RUTH E MRS R	The Pacific Telephone & Telegraph Co.
	LAWSON ETHEL B R	The Pacific Telephone & Telegraph Co.
	NORRIS EMMETT J JR R	The Pacific Telephone & Telegraph Co.
	TAMNBLING L D MRRSR	The Pacific Telephone & Telegraph Co.
1945	KENNEY B MRS R ALAMEDA	The Pacific Telephone & Telegraph Co.
	LAWSON ETHEL B R ALAMEDA	The Pacific Telephone & Telegraph Co.
	LOVEJOY J H R ALAMEDA	The Pacific Telephone & Telegraph Co.
	MCCOY LEO F R ALAMEDA	The Pacific Telephone & Telegraph Co.
	STEVENS GEO E R ALAMEDA	The Pacific Telephone & Telegraph Co.
	TAMBLING L D MRS R ALAMEDA	The Pacific Telephone & Telegraph Co.
	WIST ESTHER A R ALAMEDA	The Pacific Telephone & Telegraph Co.
	ALLINGER WILLS R ALAMEDA	The Pacific Telephone & Telegraph Co.
	DAVIS WESLEY M R ALAMEDA	The Pacific Telephone & Telegraph Co.
	KALEN P L R ALAMEDA	The Pacific Telephone & Telegraph Co.
1943	Allinger Wills h	R. L. Polk & Co.
	Brinckerhoff G E h	R. L. Polk & Co.
	Davis Cath S sten L A Young Spring & Wire Corp r	R. L. Polk & Co.
	Estes A N h	R. L. Polk & Co.
	Fox Jean E cash E S Border r	R. L. Polk & Co.
	Fox Robt B USN h	R. L. Polk & Co.
	Hamilton Alice tchr Ala Pub Sch h	R. L. Polk & Co.
	Hollenbeck H C Elaine USN h	R. L. Polk & Co.
	Keswick Apartments	R. L. Polk & Co.
	Lovejoy J H h	R. L. Polk & Co.
	Lovell Emery R Beatrice h	R. L. Polk & Co.
	Mc Coy Leo F Eliz shipftr h	R. L. Polk & Co.

## FINDINGS

<u>Year</u>	<u>Uses</u>	<u>Source</u>
1943	Skelly Frank E Kath tchr Ala Pub Sch h	R. L. Polk & Co.
	Stevens Geo Ina h	R. L. Polk & Co.
	Tambling L D Mrs h	R. L. Polk & Co.
	Thorne Lawrence R yeastwkr Standard Brands h	R. L. Polk & Co.
	Wiggs Florence D Mrs clk r	R. L. Polk & Co.
	Wist Esther A tchr Ala Pub Sch h	R. L. Polk & Co.
	Philliber Bonnie clk r	R. L. Polk & Co.
1938	FISH SPENCER C R	Pacific Telephone
	WIGGS FLORENCE R	Pacific Telephone
	WIST ESTHER A R	Pacific Telephone
1933	AUERBACH ALICE MRS R ALAMEDA	R. L. Polk & Co.
	AUERBACH WALTER D CLK H ALAMEDA	R. L. Polk & Co.
	CARNAHAN JOHN K CLK H ALAMEDA	R. L. Polk & Co.
	DALE HENRY J R ALAMEDA	R. L. Polk & Co.
	FISHER WILL J H ALAMEDA	R. L. Polk & Co.
	FITZGERALD GROVER M WITH ATLAS IMPERIAL DIESEL ENGINE CO H ALAMEDA	R. L. Polk & Co.
	FRANK LILLIAN S MRS H ALAMEDA	R. L. Polk & Co.
	GATES LESLIE E (MARGT) H ALAMEDA	R. L. Polk & Co.
	GATES MARGT MRS MGR KESWICK APTS R ALAMEDA	R. L. Polk & Co.
	GREGG LEROY B (MILDRED L) INSTR BOEING SCH OF AERONAUTICS H ALAMEDA	R. L. Polk & Co.
	HART MABEL C MRS H ALAMEDA	R. L. Polk & Co.
	KESWICK APARTMENTS ALAMEDA	R. L. Polk & Co.
	LEVEY EDW H ALAMEDA	R. L. Polk & Co.
	LUDLOW CHAS G SLSMN SOCO H ALAMEDA	R. L. Polk & Co.
	MATHEWS ALF E H ALAMEDA	R. L. Polk & Co.
	MCCORMICK D M H ALAMEDA	R. L. Polk & Co.
	MEEKER RALPH T (STELLA) SEC-TREAS TIMES-STAR PUBLISHING CO H ALAMEDA	R. L. Polk & Co.
	O REILLY LEO J (NORAH) H ALAMEDA	R. L. Polk & Co.
	POTTER HAZEL MRS R ALAMEDA	R. L. Polk & Co.
	PYNE DAVE E (NELLIE) BR MGR OWL DRUG CO H ALAMEDA	R. L. Polk & Co.

## FINDINGS

<u>Year</u>	<u>Uses</u>	<u>Source</u>
1933	SALOMON KENNETH L (ELIZ) (SALOMON & THOMPSON) H ALAMEDA	R. L. Polk & Co.
	WEBB LILLIAN MRS (WEBB & MAISANO) R	R. L. Polk & Co.
	WEBB REX (LILLIAN) SLSMN WEBB & MAISANO R ALAMEDA	R. L. Polk & Co.
	WILSON F E H ALAMEDA	R. L. Polk & Co.
1928	av Minnie wid J C H	R.L. Polk and Co of California
	Or rhosmpen V vylyn emng H	R.L. Polk and Co of California

### 2513 CENTRAL AVE

<u>Year</u>	<u>Uses</u>	<u>Source</u>
1970	WASHBURN WM J ALAMEDA	Pacific Telephone Directory
1955	TAYLOR KENNETH ALAMEDA	The Pacific Telephone & Telegraph Co.
1950	DAVIS ALEX B MRS R	The Pacific Telephone & Telegraph Co.
1945	DAVIS ALEX B R ALAMEDA	The Pacific Telephone & Telegraph Co.
1943	Borton Geo Lee USN r	R. L. Polk & Co.
	Dolan Rita sten r	R. L. Polk & Co.
	Gripon Maude C Mrs h	R. L. Polk & Co.
	Martin Anna M Mrs clk r	R. L. Polk & Co.
	Ring Clifford Jean USN r	R. L. Polk & Co.
	Ring Jeanette P bkpr JBCo r	R. L. Polk & Co.
1933	GODING MARY (WID E S) H ALAMEDA	R. L. Polk & Co.
1928	Goding Mary wid Ensign H	R.L. Polk and Co of California
	Goding Merle dairymn R	R.L. Polk and Co of California
	Mininger Grace M H	R.L. Polk and Co of California
	Lincoln Walter M clk R	R.L. Polk and Co of California

### 2514 CENTRAL AVE

<u>Year</u>	<u>Uses</u>	<u>Source</u>
2006	TULLOS Chris	Haines Company, Inc.
2000	C DEUTER PAUL	Pacific Bell
1991	Murl Dennis	PACIFIC BELL WHITE PAGES
1986	Torda C	PACIFIC BELL WHITE PAGES
	Torcotte Ronald	PACIFIC BELL WHITE PAGES
	Murl Dennis	PACIFIC BELL WHITE PAGES
	Hossack Danl L	PACIFIC BELL WHITE PAGES
1980	Blackwood T L	Pacific Telephone
	Hossack Danl L	Pacific Telephone
1962	Burns Hazel A	Pacific Telephone

## FINDINGS

<u>Year</u>	<u>Uses</u>	<u>Source</u>
1955	MILLER CLARA MACFARLANE DR ALAMEDA	The Pacific Telephone & Telegraph Co.
1950	MILLER CLARA MACFARLANE DR	The Pacific Telephone & Telegraph Co.
1943	Saum Eva Mrs h Saum Dolores A tchr Bkly Pub Sch r	R. L. Polk & Co. R. L. Polk & Co.
1933	SAUM GEO L (EVA) H ALAMEDA SAUM DOLORES TCHR R ALAMEDA	R. L. Polk & Co. R. L. Polk & Co.
1928	Saum Dolores A tchr BP R	R.L. Polk and Co of California

### 2515 CENTRAL AVE

<u>Year</u>	<u>Uses</u>	<u>Source</u>
2008	BAILON CONSULTING	Cole Information Services
2006	APARTMENTS BACCIOCCOJohn o CAHALAN Denise a OUNWORTH Heather s FLEMING Judith a HARTER Carol JOHNSON Virginia e KHAN Shariq MACKRODT Ronald NG Bennie FPRIEN RE ORODRIGUEZRose SCHMIDTPau I SMITHAndre SOVULEWSKIJG SULIMOVMaximm A	Haines Company, Inc. Haines Company, Inc. Haines Company, Inc. Haines Company, Inc. Haines Company, Inc. Haines Company, Inc. Haines Company, Inc. Haines Company, Inc. Haines Company, Inc. Haines Company, Inc. Haines Company, Inc. Haines Company, Inc. Haines Company, Inc. Haines Company, Inc. Haines Company, Inc. Haines Company, Inc. Haines Company, Inc.
2000	206 PRIEN R E 101B SLAY SCHMIDT MARILYN J 102A NG BENNIE 103D SOVULEWSKI J G 106E JOHNSON VIRGINIA VEE 201H FLEMING JUDITH	Pacific Bell Pacific Bell Pacific Bell Pacific Bell Pacific Bell Pacific Bell
1996	206 PRIEN R E 102A NG BENNIE 103D SOVULEWSKI J G 104C LAUTENBACH KURT & ANNE 106E JOHNSON VIRGINIA VEE	PACIFIC BELL DIRECTORY PACIFIC BELL DIRECTORY PACIFIC BELL DIRECTORY PACIFIC BELL DIRECTORY PACIFIC BELL DIRECTORY



## FINDINGS

<u>Year</u>	<u>Uses</u>	<u>Source</u>
1996	305R OTTMANN E	PACIFIC BELL DIRECTORY
1992	206 PRIEN R E	PACIFIC BELL DIRECTORY
	102A NG BENNIE	PACIFIC BELL DIRECTORY
	103D SOVULEWSKI J G	PACIFIC BELL DIRECTORY
	106E JOHNSON VIRGINIA VEE	PACIFIC BELL DIRECTORY
	204J ALVAREZ HESTER ROOS	PACIFIC BELL DIRECTORY
	R OTTMAN E	PACIFIC BELL DIRECTORY
1991	Alvarez Hester Roos	PACIFIC BELL WHITE PAGES
	Alvarez Hilda	PACIFIC BELL WHITE PAGES
	Falrey Frank W	PACIFIC BELL WHITE PAGES
	Johnson Virginia Vee	PACIFIC BELL WHITE PAGES
	Johnson W	PACIFIC BELL WHITE PAGES
	Johnson W	PACIFIC BELL WHITE PAGES
	Johnson W	PACIFIC BELL WHITE PAGES
	Meyer Glenn And Barbara	PACIFIC BELL WHITE PAGES
	Prien RE	PACIFIC BELL WHITE PAGES
	Prier C	PACIFIC BELL WHITE PAGES
	Prier C M	PACIFIC BELL WHITE PAGES
	Pries Ken & Karen	PACIFIC BELL WHITE PAGES
1986	Brown David J	PACIFIC BELL WHITE PAGES
	Brown David J Rev	PACIFIC BELL WHITE PAGES
	Powers Michael T	PACIFIC BELL WHITE PAGES
	Prien R E	PACIFIC BELL WHITE PAGES
	I Prier C	PACIFIC BELL WHITE PAGES
	Sizer Glen D	PACIFIC BELL WHITE PAGES
	Sizer L	PACIFIC BELL WHITE PAGES
	Sovulewski J G	PACIFIC BELL WHITE PAGES
	Sow Gow	PACIFIC BELL WHITE PAGES
	Verwer Richard F	PACIFIC BELL WHITE PAGES
	Caridis M	PACIFIC BELL WHITE PAGES
	Cariel Owright	PACIFIC BELL WHITE PAGES
	Fairey Frank W	PACIFIC BELL WHITE PAGES
	Johnson Virginia Vee	PACIFIC BELL WHITE PAGES
1980	Allen Richard	Pacific Telephone
	Bayne Jas W	Pacific Telephone
	Berens B	Pacific Telephone
	Cahalan D A	Pacific Telephone
	Caridis M	Pacific Telephone

## FINDINGS

<u>Year</u>	<u>Uses</u>	<u>Source</u>
1980	Fairey Frank W	Pacific Telephone
	Flanagan Geo	Pacific Telephone
	Johnson Virginia Vee	Pacific Telephone
	Ottman E	Pacific Telephone
	Prien R E	Pacific Telephone
	Sizer Glen D	Pacific Telephone
	York Christopher	Pacific Telephone
1975	BARNI E S	Pacific Telephone
	JOHNSON VIRGINIA VEE	Pacific Telephone
	LARSON ALLAN T	Pacific Telephone
1970	ALFONSO GILBERT ALAMEDA	Pacific Telephone Directory
1962	Pierce Oscar	Pacific Telephone
1955	HABERER BERT DR R ALAMEDA	The Pacific Telephone & Telegraph Co.
	HABERER BETH DR OFC ALAMEDA	The Pacific Telephone & Telegraph Co.
1950	HABERER BETH DR OFC	The Pacific Telephone & Telegraph Co.
	HABERER BERT DR R	The Pacific Telephone & Telegraph Co.
1943	Stark Donald D r	R. L. Polk & Co.
	Stark Oscar Myrtle h	R. L. Polk & Co.
1933	MACKENZIE ANDW F CARP R ALAMEDA	R. L. Polk & Co.
	MACKENZIE JOHN F (MARIA) TCHR H ALAMEDA	R. L. Polk & Co.
1928	Mac John P Marie tchr Ala PS H	R.L. Polk and Co of California

### 2516 CENTRAL AVE

<u>Year</u>	<u>Uses</u>	<u>Source</u>
2006	e GRUNSETHeric	Haines Company, Inc.
2000	WILINSKI JASON	Pacific Bell
1986	Harradine Frank	PACIFIC BELL WHITE PAGES
	Harradine LV	PACIFIC BELL WHITE PAGES
1980	Harradine Frank	Pacific Telephone
1970	COOSE LESTER M ALAMEDA	Pacific Telephone Directory
1962	Allen Edw R Mrs	Pacific Telephone
	Payne S C	Pacific Telephone
1955	WILSON VERA J ALAMEDA	The Pacific Telephone & Telegraph Co.
1933	HINCH LOVINA SMSTRS R ALAMEDA	R. L. Polk & Co.
	HINCH JOHN (LAVINE) CBTMKR H ALAMEDA	R. L. Polk & Co.
	HOLLAND ELLIOT P CARP R ALAMEDA	R. L. Polk & Co.

## FINDINGS

<u>Year</u>	<u>Uses</u>	<u>Source</u>
1928	Kilham Jeannette teller Alameda Br Amnionranci Trust Co R	R.L. Polk and Co of California
	14th Herman A Ellen slsmn H	R.L. Polk and Co of California
	IHINCH John Lovina cabtmkr H	R.L. Polk and Co of California

### 2520 CENTRAL AVE

<u>Year</u>	<u>Uses</u>	<u>Source</u>
2006	WOOD Kevin	Haines Company, Inc.
2000	PARK ABRAHAM & SARAH	Pacific Bell
1975	MAHONEY WM	Pacific Telephone
1962	Stocks Leland L	Pacific Telephone
	Sommer Irvin C	Pacific Telephone
1955	SOMMER IRVIN C ALAMEDA	The Pacific Telephone & Telegraph Co.
	BURCKHARD ALBERT J ALAMEDA	The Pacific Telephone & Telegraph Co.
1943	Connett Wm bartndr h	R. L. Polk & Co.
	Grojan Helen r	R. L. Polk & Co.
	Acres Lavina r	R. L. Polk & Co.
	Bremer Robt Pearl USN h	R. L. Polk & Co.
	Dunnigan Esther K Mrs asst cash GMAC r	R. L. Polk & Co.
	OBrien Geo h	R. L. Polk & Co.
1933	ANDERSON JOHN (MARTHA) H ALAMEDA	R. L. Polk & Co.
	WIMBLE L A MRS R ALAMEDA	R. L. Polk & Co.
	MERCER FRED P SLSMN WETMORE CHEVROLET CO R ALAMEDA	R. L. Polk & Co.
1928	Auno Amnl U nurseo rc R	R.L. Polk and Co of California
	Liston Frank M H	R.L. Polk and Co of California

### 2521 CENTRAL AVE

<u>Year</u>	<u>Uses</u>	<u>Source</u>
2008	LILIAM DESIGNS LLC	Cole Information Services
2006	APARTMENTS	Haines Company, Inc.
	ALEXANDER Johnari	Haines Company, Inc.
	CALLAHAN Jocelyn	Haines Company, Inc.
	CLEMENTE Jusnn	Haines Company, Inc.
	GIBSON Nathan	Haines Company, Inc.
	HOOKS Lashunda	Haines Company, Inc.
	MEHTA Ruchika	Haines Company, Inc.
	MORRIS Moia	Haines Company, Inc.
	RISSEJushun	Haines Company, Inc.

## FINDINGS

<u>Year</u>	<u>Uses</u>	<u>Source</u>
2006	WRIGHT Christopher	Haines Company, Inc.
2000	101 COLMAN MELANIE	Pacific Bell
	105 PELTIER KWABENA	Pacific Bell
	108 WINTERBERGER EDW C	Pacific Bell
	109 SOLOMON NICHOLAS J	Pacific Bell
	204 BEZZERIDES KRISTINE M	Pacific Bell
	207 ERNST JOSEPH J	Pacific Bell
	310 MIYAZAKI T	Pacific Bell
1996	101 COLMAN MELANIE	PACIFIC BELL DIRECTORY
	102 LANGSCHWAGER LADONNA	PACIFIC BELL DIRECTORY
	108 WINTERBERGER EDW C	PACIFIC BELL DIRECTORY
	310 MIYAZAKI T	PACIFIC BELL DIRECTORY
1992	102 LANGSCHWAGER LADONNA	PACIFIC BELL DIRECTORY
	108 GILDERSLEEVE I	PACIFIC BELL DIRECTORY
	205 CARGILL ANDREA & MASAKO	PACIFIC BELL DIRECTORY
	302 SHINODA NAOYUKI	PACIFIC BELL DIRECTORY
	303 HARRIS CELIA HOROWITZ	PACIFIC BELL DIRECTORY
	308 BURGENDORF TODD	PACIFIC BELL DIRECTORY
1991	Cargill Andrea & Masako	PACIFIC BELL WHITE PAGES
	Cargo Oevelopment Group	PACIFIC BELL WHITE PAGES
	S F International Airport	PACIFIC BELL WHITE PAGES
	No Charge To Calling Party	PACIFIC BELL WHITE PAGES
	Cargo Services Inc Oakland Army Base	PACIFIC BELL WHITE PAGES
	Gildersleeve I	PACIFIC BELL WHITE PAGES
	Harris Celia Horowitz	PACIFIC BELL WHITE PAGES
	Jones J	PACIFIC BELL WHITE PAGES
	Langschwager La Donna	PACIFIC BELL WHITE PAGES
	Langsley Christine L	PACIFIC BELL WHITE PAGES
	Rosales Teresa	PACIFIC BELL WHITE PAGES
	Warren Howard H	PACIFIC BELL WHITE PAGES
	Warren Hurlan C	PACIFIC BELL WHITE PAGES
	Warren International	PACIFIC BELL WHITE PAGES
	Warren J	PACIFIC BELL WHITE PAGES
	Warren J	PACIFIC BELL WHITE PAGES
	Warren J	PACIFIC BELL WHITE PAGES
	Warren J	PACIFIC BELL WHITE PAGES
	Devine Karen	PACIFIC BELL WHITE PAGES
	Devine M	PACIFIC BELL WHITE PAGES

## FINDINGS

<u>Year</u>	<u>Uses</u>	<u>Source</u>
1991	Devine P P	PACIFIC BELL WHITE PAGES
	Soares David	PACIFIC BELL WHITE PAGES
1986	Alabdi Salem	PACIFIC BELL WHITE PAGES
	Baker John	PACIFIC BELL WHITE PAGES
	Bever Dean C	PACIFIC BELL WHITE PAGES
	Bever Tim	PACIFIC BELL WHITE PAGES
	Garofalo Robt	PACIFIC BELL WHITE PAGES
	Garofano Michael	PACIFIC BELL WHITE PAGES
	Garon Jos Normand	PACIFIC BELL WHITE PAGES
	Gildersleeve I	PACIFIC BELL WHITE PAGES
	Gildersleeve Jas J	PACIFIC BELL WHITE PAGES
	Pan Jesus	PACIFIC BELL WHITE PAGES
	Smith Doreen	PACIFIC BELL WHITE PAGES
	Warren Howard H	PACIFIC BELL WHITE PAGES
	1980	Amy Phillip
Bugbee J P		Pacific Telephone
Campbell M L		Pacific Telephone
Chaffee R R		Pacific Telephone
Costello I K		Pacific Telephone
Folker Richard		Pacific Telephone
Gildersleeve I		Pacific Telephone
Harris Celia Horowitz		Pacific Telephone
Hornig Paul		Pacific Telephone
Janotta M		Pacific Telephone
Mc Donald John		Pacific Telephone
Mc Guirk M		Pacific Telephone
Pan Jesus		Pacific Telephone
Rastanis Frances		Pacific Telephone
Rose R M		Pacific Telephone
Smith C A		Pacific Telephone
Sohrabian Afffeh		Pacific Telephone
1975		KENNEDY M A
	AMY PHILLIP	Pacific Telephone
	BAUGHMAN AL	Pacific Telephone
	BEVINGTON JAY A	Pacific Telephone
	BUCHIGNANI MARY MRS	Pacific Telephone
	CARPENTER ARTHUR BERNARR	Pacific Telephone
	DOUCHA JOHN C	Pacific Telephone

## FINDINGS

<u>Year</u>	<u>Uses</u>	<u>Source</u>
1975	EIFERT R A MRS	Pacific Telephone
	FERREN MCBELIE	Pacific Telephone
	GFLDERSLEEVE	Pacific Telephone
	HARRIS CELIA HOROWITZ	Pacific Telephone
	HOMIG PAUL	Pacific Telephone
	ILYAMA ERNEST S B	Pacific Telephone
	JACOBSON DORA MRS	Pacific Telephone
	LUAT PETER	Pacific Telephone
	PAN JESUS	Pacific Telephone
	POLA CARL W	Pacific Telephone
1970	ARTHUR MARY ANN ALAMEDA	Pacific Telephone Directory
	BECK E K ALAMEDA	Pacific Telephone Directory
	BENNETT MARGARET E ALAMEDA	Pacific Telephone Directory
	BUCHIGNANI MARY MRS ALAMEDA	Pacific Telephone Directory
	CHRISTENSEN D ALAMEDA	Pacific Telephone Directory
	DIGGS RUBY M ALAMEDA	Pacific Telephone Directory
	FERREN MABELLE ALAMEDA	Pacific Telephone Directory
	GILDERSLEEVE IRENE ALAMEDA	Pacific Telephone Directory
	HACKETT ABBIE B MRS ALAMEDA	Pacific Telephone Directory
	HARRIS CELIA HOROWITZ ALAMEDA	Pacific Telephone Directory
	HOBBS B J ALAMEDA	Pacific Telephone Directory
	HORNIG PAUL ALAMEDA	Pacific Telephone Directory
	MAILLOT M MRS ALAMEDA	Pacific Telephone Directory
	MILLER A G ALAMEDA	Pacific Telephone Directory
	RATTO JENNIE MRS ALAMEDA	Pacific Telephone Directory
	RIDLEY A C ALAMEDA	Pacific Telephone Directory
	ROBERTS ROSALIE E ALAMEDA	Pacific Telephone Directory
	SCHEUNEMANN LESTER W ALAMEDA	Pacific Telephone Directory
	SCOTT FRED L ALAMEDA	Pacific Telephone Directory
	SEDINGER GLEN ALAMEDA	Pacific Telephone Directory
SPRINGSTEAD GEO H ALAMEDA	Pacific Telephone Directory	
WAECHTER FRIEDA ALAMEDA	Pacific Telephone Directory	
WILSON EDNA ALAMEDA	Pacific Telephone Directory	
WINTHEISER G A ALAMEDA	Pacific Telephone Directory	
1962	Mc Cray Doris Mrs	Pacific Telephone
	Mc Gee Willie Maie	Pacific Telephone
	Murray Frederic R	Pacific Telephone
	Nowell Katherine	Pacific Telephone



## FINDINGS

<u>Year</u>	<u>Uses</u>	<u>Source</u>
1962	Sedinger Glen	Pacific Telephone
	Whitney Guro Mrs	Pacific Telephone
	Chase Nina B Mrs	Pacific Telephone
	Chittenden John W	Pacific Telephone
	Davis Anne M	Pacific Telephone
	Ferrell Grace G Mrs	Pacific Telephone
	Gildersleeve Irene	Pacific Telephone
	Hackett Roy P	Pacific Telephone
	Harrsch E H	Pacific Telephone
	Hill R B	Pacific Telephone
	Hornberger John Mrs	Pacific Telephone
	Kopf Jack	Pacific Telephone
	Larsen I C	Pacific Telephone
	Leslie N C	Pacific Telephone
	Lorenzana Alfred	Pacific Telephone
Lorenzana Chas D	Pacific Telephone	
1955	ANTHONY JOHN R ALAMEDA	The Pacific Telephone & Telegraph Co.
	ASHMAN META W ALAMEDA	The Pacific Telephone & Telegraph Co.
	BELL HELEN B MRS R ALAMEDA	The Pacific Telephone & Telegraph Co.
	DALTON M MRS ALAMEDA	The Pacific Telephone & Telegraph Co.
	DAVIS ANNE M ALAMEDA	The Pacific Telephone & Telegraph Co.
	DICKINSON F J ALAMEDA	The Pacific Telephone & Telegraph Co.
	ELY WARD N ALAMEDA	The Pacific Telephone & Telegraph Co.
	EMBASSY APTS ALAMEDA	The Pacific Telephone & Telegraph Co.
	FISHER EVERETT E ALAMEDA	The Pacific Telephone & Telegraph Co.
	FOSTER S W ALAMEDA	The Pacific Telephone & Telegraph Co.
	HORNBERGER JOHN MRS R ALAMEDA	The Pacific Telephone & Telegraph Co.
	LAFFERTY LOUISE M MRS ALAMEDA	The Pacific Telephone & Telegraph Co.
	LESLIE NANCY R ALAMEDA	The Pacific Telephone & Telegraph Co.
	MACKENZIE ANDREW F ALAMEDA	The Pacific Telephone & Telegraph Co.
	MENZIES JANET MRS ALAMEDA	The Pacific Telephone & Telegraph Co.
	PEHRSON OTTO S ALAMEDA	The Pacific Telephone & Telegraph Co.
	RIDDLE MARY EDNA ALAMEDA	The Pacific Telephone & Telegraph Co.
	SMITH MARJORIE R ALAMEDA	The Pacific Telephone & Telegraph Co.
	THOMPSON ERNEST M ALAMEDA	The Pacific Telephone & Telegraph Co.
	WHITNEY GURO MRS ALAMEDA	The Pacific Telephone & Telegraph Co.
1950	DARR EL INER G R	The Pacific Telephone & Telegraph Co.
	GATES G RABBI R	The Pacific Telephone & Telegraph Co.

## FINDINGS

<u>Year</u>	<u>Uses</u>	<u>Source</u>
1950	HINKEL DOROTHY R	The Pacific Telephone & Telegraph Co.
	JENNINGS A W R	The Pacific Telephone & Telegraph Co.
	MAC DOWELL D R R	The Pacific Telephone & Telegraph Co.
	YOUNG GARDEN R	The Pacific Telephone & Telegraph Co.
	LYNCH MARGE R	The Pacific Telephone & Telegraph Co.
	DUNDEE SMART CLOTHES	The Pacific Telephone & Telegraph Co.
	LESLIE NANCY R	The Pacific Telephone & Telegraph Co.
	WALKER JEANIE D R	The Pacific Telephone & Telegraph Co.
	BEARDSLEY VIVIAS P R	The Pacific Telephone & Telegraph Co.
	BRANSTETTER BERNICE J R	The Pacific Telephone & Telegraph Co.
	DAVIES GLADYS E R	The Pacific Telephone & Telegraph Co.
	HELBERG FRED R	The Pacific Telephone & Telegraph Co.
	HOLLINGWORTH CLOYD W R	The Pacific Telephone & Telegraph Co.
	HORNBERGER JOHN MRS R	The Pacific Telephone & Telegraph Co.
	OSLEEA JOS C R	The Pacific Telephone & Telegraph Co.
	PORTERFIELD DELLA MIS R	The Pacific Telephone & Telegraph Co.
1945	ARCHIBALD A R ALAMEDA	The Pacific Telephone & Telegraph Co.
	BRANSTETTER BERNICE J R ALAMEDA	The Pacific Telephone & Telegraph Co.
	COLLINS S J R ALAMEDA	The Pacific Telephone & Telegraph Co.
	CRONKITE RUTH R ALAMEDA	The Pacific Telephone & Telegraph Co.
	CUDNEY ELLIS J R ALAMEDA	The Pacific Telephone & Telegraph Co.
	DOMNICK GLADYS MISS R ALAMEDA	The Pacific Telephone & Telegraph Co.
	DUCLOS F C R ALAMEDA	The Pacific Telephone & Telegraph Co.
	DUNNIGAN A F R ALAMEDA	The Pacific Telephone & Telegraph Co.
	GABEL BOB R ALAMEDA	The Pacific Telephone & Telegraph Co.
	HALSTED LLOYD R ALAMEDA	The Pacific Telephone & Telegraph Co.
	HORNBERGER JOHN MRS R ALAMEDA	The Pacific Telephone & Telegraph Co.
	LESLIE NANCY R ALAMEDA	The Pacific Telephone & Telegraph Co.
	NOWELL C E ALAMEDA	The Pacific Telephone & Telegraph Co.
	SUDHOLT RITA R ALAMEDA	The Pacific Telephone & Telegraph Co.
	WEISER VIRGINIA H R ALAMEDA	The Pacific Telephone & Telegraph Co.
	WOLF FRANKLIN R ALAMEDA	The Pacific Telephone & Telegraph Co.
1943	Branstetter Bernice Mrs emp NAB h	R. L. Polk & Co.
	Archibald Arch A Edna h	R. L. Polk & Co.
	Bargelt Lillian F Mrs emp Dkld Typesetting Co h	R. L. Polk & Co.
	Bromley Dorothy tchr Ala Pub Sch r	R. L. Polk & Co.
	Carter Anna Mrs clk E J Hughes h	R. L. Polk & Co.

## FINDINGS

<u>Year</u>	<u>Uses</u>	<u>Source</u>
1943	COLLINS Helen Mrs mgr Embassy Apts r	R. L. Polk & Co.
	COLLINS Sydney J Helen acct h	R. L. Polk & Co.
	Cranford Thos emp NAB h	R. L. Polk & Co.
	Crusoe Kenneth G Jean H USN h	R. L. Polk & Co.
	Cudney Ellis J Margt E USN h	R. L. Polk & Co.
	Domnick Barbara clk ACN Bank r	R. L. Polk & Co.
	Du Clos Fred C Bertha slsmn h	R. L. Polk & Co.
	Du Clos Julian USN r	R. L. Polk & Co.
	Dunnigan Arch Esther K USA h	R. L. Polk & Co.
	Embassy Apartments	R. L. Polk & Co.
	GRAHAM Laura K wid Harland r	R. L. Polk & Co.
	Gregorius Betty h	R. L. Polk & Co.
	Halsted Edith M Mrs slswm HCCCo r	R. L. Polk & Co.
	Halsted Lloyd Edith M h	R. L. Polk & Co.
	Montgomery June h	R. L. Polk & Co.
	Norling Alma H h	R. L. Polk & Co.
	Polak Marian H wid E J h	R. L. Polk & Co.
	Polak Purgett USN r	R. L. Polk & Co.
	Porterfield Ann clk r	R. L. Polk & Co.
	Porterfield Della Mrs smstrs h	R. L. Polk & Co.
	Schilling Roberta tchr Ala Pub Sch h	R. L. Polk & Co.
	Sudgen J C h	R. L. Polk & Co.
	Sudolt Rita h	R. L. Polk & Co.
	Van Horn Harry E h	R. L. Polk & Co.
	Weiser Virginia H bkpr HCCCo h	R. L. Polk & Co.
	Wolf Laura A wid Franklin h	R. L. Polk & Co.
	Head F C L USN h	R. L. Polk & Co.
	Hornberger Olive Mrs h	R. L. Polk & Co.
	James Lois waiter h	R. L. Polk & Co.
	Jenkins Chas Florence acct h	R. L. Polk & Co.
	Lappi Ruth sten r	R. L. Polk & Co.
	LEECH Belva emp NAB h	R. L. Polk & Co.
	Leslie Nancy sten h	R. L. Polk & Co.
Lewis Robt USN h	R. L. Polk & Co.	
Marquart John Julia USA h	R. L. Polk & Co.	
1938	GARBER HARRY F R	Pacific Telephone
	LINDSAY J C LT R	Pacific Telephone
	MATUCHA E E R	Pacific Telephone

## FINDINGS

<u>Year</u>	<u>Uses</u>	<u>Source</u>
1938	NORTHUP FRANK D R	Pacific Telephone
	O DONNELL JOSEPH R	Pacific Telephone
	BRADT J KENNETH R	Pacific Telephone
	COLLINS S J R	Pacific Telephone
	COLLISCHONN FRANZ S R	Pacific Telephone
	COOLEY KATHRYN MISS R	Pacific Telephone
	CROCKET MARION JEAN R	Pacific Telephone
	DAVIES GLADYS E R	Pacific Telephone
	DICKINSON SUSAN MISS R	Pacific Telephone
	DUCLOS F C R	Pacific Telephone
	PADEN KATHERINE T R	Pacific Telephone
	SHINN VERLIN R R	Pacific Telephone
STOHSNER ERNST E R	Pacific Telephone	
1933	BURBANK HERBT H H ALAMEDA	R. L. Polk & Co.
	CHRISTIANSEN PAUL CHF ENG DOW PUMP & DIESEL ENGINE CO H ALAMEDA	R. L. Polk & Co.
	DUBBS SAML M (ALICE) MEAR CTR H ALAMEDA	R. L. Polk & Co.
	EMBASSY APARTMENTS ALAMEDA	R. L. Polk & Co.
	FARMER J H H ALAMEDA	R. L. Polk & Co.
	FOLEY E R H ALAMEDA	R. L. Polk & Co.
	FRANK FLORA S H ALAMEDA	R. L. Polk & Co.
	GALBRAITH R G H ALAMEDA	R. L. Polk & Co.
	GARRETTSON WILLIS G H ALAMEDA	R. L. Polk & Co.
	GREENE GEORGIA E SEC BOEING SCH OF AERONAUTICS R ALAMEDA	R. L. Polk & Co.
	GREENE PHYLLIS STEN SIGNAL OIL & GAS CO R ALAMEDA	R. L. Polk & Co.
	HAMILTON ALICE TCHR ALA PUB SCH H ALAMEDA	R. L. Polk & Co.
	HAMMA MARY MRS H ALAMEDA	R. L. Polk & Co.
	HARRISON MARTHA T MRS EXEC SEC ALA SOCIAL SERVICE BOARD R ALAMEDA	R. L. Polk & Co.
	HELBING M H ALAMEDA	R. L. Polk & Co.
	HERRIN P R H ALAMEDA	R. L. Polk & Co.
	JURGENSON MARGT H ALAMEDA	R. L. Polk & Co.
	LASSEN SVEND T MRS H ALAMEDA	R. L. Polk & Co.
LIEBER MARGT STEN ALAMEDA AIRPORT H ALAMEDA	R. L. Polk & Co.	
LOPEZ JOS M RESTR ALAMEDA	R. L. Polk & Co.	

## FINDINGS

<u>Year</u>	<u>Uses</u>	<u>Source</u>
1933	PFAUTZ CONSTANCE C TCHR ALA COML HIGH SCH R ALAMEDA	R. L. Polk & Co.
	ADAMS A F H ALAMEDA	R. L. Polk & Co.
	ARCHIBALD A A H ALAMEDA	R. L. Polk & Co.
	BESLEY ROY W (MAUD) MGR EMBASSY APTS H ALAMEDA	R. L. Polk & Co.
	BROWNING E D H ALAMEDA	R. L. Polk & Co.
	ROGERS HENRY J H ALAMEDA	R. L. Polk & Co.
	ROGERS LILLIAN ASST LIBRN ALAMEDA FREE LIBRARY H ALAMEDA	R. L. Polk & Co.
	SMITH PAULINE R ALAMEDA	R. L. Polk & Co.
	SMITH RUSSELL E STATISTICIAN BORDEN CO H ALAMEDA	R. L. Polk & Co.
	TODD LILIA I TCHR ALA PUB SCH H ALAMEDA	R. L. Polk & Co.
	VANDEN HEUVEL C A H ALAMEDA	R. L. Polk & Co.
	VON WERBELOW GEO H ALAMEDA	R. L. Polk & Co.
	WINKS H MRS H ALAMEDA	R. L. Polk & Co.
1928	cisco Kenneth P clk SPCo R	R.L. Polk and Co of California

### 2522 CENTRAL AVE

<u>Year</u>	<u>Uses</u>	<u>Source</u>
1950	EMPEY CEO E R	The Pacific Telephone & Telegraph Co.

### 2524 CENTRAL AVE

<u>Year</u>	<u>Uses</u>	<u>Source</u>
2006	LIPANSKYAdam	Haines Company, Inc.
1992	KNOX DANIEL H	PACIFIC BELL DIRECTORY
1991	Knox Daniel H	PACIFIC BELL WHITE PAGES
1986	Knox Daniel H	PACIFIC BELL WHITE PAGES
1980	Knox Daniel H	Pacific Telephone
1975	KNOX DANIEL H	Pacific Telephone
1970	KNOX DANIEL H ALAMEDA	Pacific Telephone Directory
1962	Knox Daniel H	Pacific Telephone
1955	KNOX DANIEL H R ALAMEDA	The Pacific Telephone & Telegraph Co.
1950	KNOX DANIEL H R	The Pacific Telephone & Telegraph Co.
1945	KNOX DANIEL H R ALAMEDA	The Pacific Telephone & Telegraph Co.
1943	police judge City of Alameda h	R. L. Polk & Co.
1933	RISSMAN HERMAN A (ELLEN M) SLSMN H ALAMEDA	R. L. Polk & Co.

## FINDINGS

### 2528 CENTRAL AVE

<u>Year</u>	<u>Uses</u>	<u>Source</u>
2006	KAYLER Eric F	Haines Company, Inc.
2000	KAYLER ERIC F	Pacific Bell
1996	KAYLER ERIC F	PACIFIC BELL DIRECTORY
1992	KAYLER ERIC F	PACIFIC BELL DIRECTORY
1991	Kayler Eric F	PACIFIC BELL WHITE PAGES
1986	Kayler Eric F	PACIFIC BELL WHITE PAGES
1980	Kayler Eric F	Pacific Telephone
1975	KAYLER ERIC F	Pacific Telephone
1970	KAYLER ERIC F ALAMEDA	Pacific Telephone Directory
	KRAMER M K ALAMEDA	Pacific Telephone Directory
1962	Smyth Patricia	Pacific Telephone
	Davis L F r	Pacific Telephone
1955	CARSEN MINERVA J ALAMEDA	The Pacific Telephone & Telegraph Co.
	KOZINCHIK ANTHONY ALAMEDA	The Pacific Telephone & Telegraph Co.
	DAVIS L F R ALAMEDA	The Pacific Telephone & Telegraph Co.
1950	LUCAS BEN T R	The Pacific Telephone & Telegraph Co.
1943	Fogarty Jas C Eliz h	R. L. Polk & Co.
1933	FOGARTY ARTH V CLK R ALAMEDA	R. L. Polk & Co.
	FOGARTY CLARE STEN R ALAMEDA	R. L. Polk & Co.
	FOGARTY JAS C (ELIZ J) SEC-MGR ALAMEDA CHAMBER OF COMMERCE H ALAMEDA	R. L. Polk & Co.
	FOGARTY WM C MSTR MARINER R ALAMEDA	R. L. Polk & Co.
1928	es Jessie B sten R	R.L. Polk and Co of California
	es Jas C Eliz H	R.L. Polk and Co of California
	g Clare F sten R	R.L. Polk and Co of California
	g Arth V R	R.L. Polk and Co of California

### 2529 CENTRAL AVE

<u>Year</u>	<u>Uses</u>	<u>Source</u>
1955	MARTIN RAYMOND D ALAMEDA	The Pacific Telephone & Telegraph Co.

### 2508A CENTRAL AVE

<u>Year</u>	<u>Uses</u>	<u>Source</u>
1955	MACBETH RENEE V R ALAMEDA	The Pacific Telephone & Telegraph Co.
1945	MACBETH RENEE V R ALAMEDA	The Pacific Telephone & Telegraph Co.
1933	HARRIS FLOYD H (A LOUISE) BKPR BANK OF AM H ALAMEDA	R. L. Polk & Co.



## FINDINGS

### 2508C CENTRAL AVE

<u>Year</u>	<u>Uses</u>	<u>Source</u>
1955	LIVESEY EVELYN R ALAMEDA	The Pacific Telephone & Telegraph Co.

### 2514A CENTRAL AVE

<u>Year</u>	<u>Uses</u>	<u>Source</u>
1955	MCCRAY C H ALAMEDA	The Pacific Telephone & Telegraph Co.

### 2516A CENTRAL AVE

<u>Year</u>	<u>Uses</u>	<u>Source</u>
1955	EASTWOOD F A R ALAMEDA	The Pacific Telephone & Telegraph Co.
1945	RILEY EDNA R ALAMEDA	The Pacific Telephone & Telegraph Co.
1933	HORN WM V (HORN AND ARENDT) R ALAMEDA	R. L. Polk & Co.

### 2520A CENTRAL AVE

<u>Year</u>	<u>Uses</u>	<u>Source</u>
1970	HARRIS L W ALAMEDA	Pacific Telephone Directory
1955	BRUSHER EDW J ALAMEDA	The Pacific Telephone & Telegraph Co.

### 2516 1/2 CENTRAL AVE

<u>Year</u>	<u>Uses</u>	<u>Source</u>
1955	MILLER HARVEY V JR ALAMEDA	The Pacific Telephone & Telegraph Co.
1938	LA JEUNESSE ADA M MRS R	Pacific Telephone

### CENTRAL BLVD

#### 2500 CENTRAL BLVD

<u>Year</u>	<u>Uses</u>	<u>Source</u>
1986	Whalen John B MD	PACIFIC BELL WHITE PAGES

### CENTRAL CT

#### 2412 CENTRAL CT

<u>Year</u>	<u>Uses</u>	<u>Source</u>
1920	ERNEST A J UPHLSTRNG & FURN	R. L. Polk & Co. of California

#### 2414 CENTRAL CT

<u>Year</u>	<u>Uses</u>	<u>Source</u>
1945	SHARMAN-RAY CO NEW CAR SALES ALAMEDA	The Pacific Telephone & Telegraph Co.
1938	BOLTON ART PONTIAC SERVICING	Pacific Telephone
	DANIELS-WELLS INC AUTO SALES	Pacific Telephone

## FINDINGS

<u>Year</u>	<u>Uses</u>	<u>Source</u>
1920	DEL MONTE CLEANING & DYEING WORKS	R. L. Polk & Co. of California

### 2416 CENTRAL CT

<u>Year</u>	<u>Uses</u>	<u>Source</u>
1962	Luciles Flowers	Pacific Telephone
1920	HOWARD ROBERT W R	R. L. Polk & Co. of California

### 2418 CENTRAL CT

<u>Year</u>	<u>Uses</u>	<u>Source</u>
1962	Mathebat & Ader rl est	Pacific Telephone
	Ader & Mathebat rl est	Pacific Telephone
1950	MATHEBAT & ADER RL EST	The Pacific Telephone & Telegraph Co.
	ADER & MATHEBAT RL EST	The Pacific Telephone & Telegraph Co.
1938	MATHEBAT & ADER REAL ESTATE	Pacific Telephone
	BRADLEY H M RL EST	Pacific Telephone

### 2420 CENTRAL CT

<u>Year</u>	<u>Uses</u>	<u>Source</u>
1950	RILEY P K R	The Pacific Telephone & Telegraph Co.
1945	DICKEY EVELYN W R ALAMEDA	The Pacific Telephone & Telegraph Co.
1943	Fisher Oliver firemn Ala F D r	R. L. Polk & Co.
1938	GIBSON R S R	Pacific Telephone
	SUNNYSIDE APTS	Pacific Telephone
1920	WILSON G F	R. L. Polk & Co. of California

### 2422 CENTRAL CT

<u>Year</u>	<u>Uses</u>	<u>Source</u>
1920	WILLARD SERVICE STATION	R. L. Polk & Co. of California
	KENNEDY K C	R. L. Polk & Co. of California
	AUTO ELEC SERVICE CO BR	R. L. Polk & Co. of California

### 2424 CENTRAL CT

<u>Year</u>	<u>Uses</u>	<u>Source</u>
1945	ISLAND MARKET ALAMEDA	The Pacific Telephone & Telegraph Co.
1920	CHAPLIN MOTOR SALES CO	R. L. Polk & Co. of California
	CHEVROLET ALA SALES & SER CO	R. L. Polk & Co. of California

### 2425 CENTRAL CT

<u>Year</u>	<u>Uses</u>	<u>Source</u>
1938	COLLINS & ZANAZZI	Pacific Telephone

## FINDINGS

<u>Year</u>	<u>Uses</u>	<u>Source</u>
1938	WILLARD SERVICE STATIONS	Pacific Telephone

### 2427 CENTRAL CT

<u>Year</u>	<u>Uses</u>	<u>Source</u>
1920	MAILLOT MRS E C R	R. L. Polk & Co. of California

### 2429 CENTRAL CT

<u>Year</u>	<u>Uses</u>	<u>Source</u>
1938	HODGKINS U G R	Pacific Telephone
1920	HODGKINS U G R	R. L. Polk & Co. of California

### 2439 CENTRAL CT

<u>Year</u>	<u>Uses</u>	<u>Source</u>
1938	COLLISCHONN LULU R	Pacific Telephone
1920	COLLISCHON FRANZ R	R. L. Polk & Co. of California

### 2440 CENTRAL CT

<u>Year</u>	<u>Uses</u>	<u>Source</u>
1962	Central & Park	Pacific Telephone
1950	STANDARD STATIONS INC	The Pacific Telephone & Telegraph Co.
1945	STANDARD STATIONS INC	The Pacific Telephone & Telegraph Co.
1938	DAVIER C V ALAMEDA WHEEL & BRAKE SERVICE	Pacific Telephone
	ALAMEDA WHEEL & BRAKE SERVICE	Pacific Telephone

### 2444 CENTRAL CT

<u>Year</u>	<u>Uses</u>	<u>Source</u>
1938	O BANION L MRS R	Pacific Telephone
	KING ANNA O MRS R	Pacific Telephone

### 2450 CENTRAL CT

<u>Year</u>	<u>Uses</u>	<u>Source</u>
1962	Davis Ralph C r	Pacific Telephone
1950	DAVS RALPH C R	The Pacific Telephone & Telegraph Co.
1920	DAVIS RALPH C R	R. L. Polk & Co. of California

### 2452 CENTRAL CT

<u>Year</u>	<u>Uses</u>	<u>Source</u>
1920	DAVIS THOS J R	R. L. Polk & Co. of California

## FINDINGS

### 2500 CENTRAL CT

<u>Year</u>	<u>Uses</u>	<u>Source</u>
1920	SHADBURNE GEORGE D R	R. L. Polk & Co. of California

### 2503 CENTRAL CT

<u>Year</u>	<u>Uses</u>	<u>Source</u>
1938	GARRETTE BELLE MISS R	Pacific Telephone
	AYRES AMY J MISS R	Pacific Telephone
1920	GARRETTE MISS BELLE R	R. L. Polk & Co. of California
	PARKHURST W P R	R. L. Polk & Co. of California

### 2505 CENTRAL CT

<u>Year</u>	<u>Uses</u>	<u>Source</u>
1938	SNOWDEN I W R	Pacific Telephone

### 2507 CENTRAL CT

<u>Year</u>	<u>Uses</u>	<u>Source</u>
1945	RISLOV HELMER O MRS R ALAMEDA	The Pacific Telephone & Telegraph Co.
1943	Gillette Mildred G Mrs slsw n Lords Millinery r	R. L. Polk & Co.
1938	BAKER CARRIE C MRS R	Pacific Telephone
1920	BAKER J E R	R. L. Polk & Co. of California

### 2508 CENTRAL CT

<u>Year</u>	<u>Uses</u>	<u>Source</u>
1950	RUEBEL HELEN R	The Pacific Telephone & Telegraph Co.
	BRAIN DONALD R	The Pacific Telephone & Telegraph Co.
1945	SMITH DONALD R R ALAMEDA	The Pacific Telephone & Telegraph Co.
1938	MAGILL A C R	Pacific Telephone
	BOLLINGER CORA M R	Pacific Telephone

### 2510 CENTRAL CT

<u>Year</u>	<u>Uses</u>	<u>Source</u>
1950	HAMILTON ALICE MISS R	The Pacific Telephone & Telegraph Co.
	LOVELL EMERY R R	The Pacific Telephone & Telegraph Co.
1945	BRINCKERHOFF G E R ALAMEDA	The Pacific Telephone & Telegraph Co.
	LOVELL EMERY R R ALAMEDA	The Pacific Telephone & Telegraph Co.
	SCULLIN K E R ALAMEDA	The Pacific Telephone & Telegraph Co.
1943	DAVIS Wesley M h	R. L. Polk & Co.
1938	MILLS FRANCES R	Pacific Telephone
	SANDERS RICHARD R	Pacific Telephone

## FINDINGS

<u>Year</u>	<u>Uses</u>	<u>Source</u>
1938	ROBARTS W H MRS R	Pacific Telephone
	REID GORDON K R	Pacific Telephone
	BURCKHALTER F J MRS	Pacific Telephone
	GREGG L B R	Pacific Telephone
	HAMILTON ALICE MISS R	Pacific Telephone
	HOCKIN A E R	Pacific Telephone

### 2513 CENTRAL CT

<u>Year</u>	<u>Uses</u>	<u>Source</u>
2002	OLSONDuane	R. L. Polk & Co.
1938	GODING E S R	Pacific Telephone
1920	GODING E S R	R. L. Polk & Co. of California

### 2514 CENTRAL CT

<u>Year</u>	<u>Uses</u>	<u>Source</u>
1938	SAUM DOLORES R	Pacific Telephone
1920	SAUM GEO L R	R. L. Polk & Co. of California

### 2515 CENTRAL CT

<u>Year</u>	<u>Uses</u>	<u>Source</u>
1945	STICKNEY LAWRENCE R ALAMEDA	The Pacific Telephone & Telegraph Co.
1938	MACKENZIE MARIA MRS R	Pacific Telephone

### 2516 CENTRAL CT

<u>Year</u>	<u>Uses</u>	<u>Source</u>
1950	DEAN WM M MRS R	The Pacific Telephone & Telegraph Co.
	DONALDSON MABEL MRS R	The Pacific Telephone & Telegraph Co.
1945	DEAN WM M MRS R ALAMEDA	The Pacific Telephone & Telegraph Co.
	DONALDSON MABEL MRS R ALAMEDA	The Pacific Telephone & Telegraph Co.
1920	HOSMAN MRS MYRTLE R	R. L. Polk & Co. of California
	RISSMAN MRS HERMAN R	R. L. Polk & Co. of California

### 2520 CENTRAL CT

<u>Year</u>	<u>Uses</u>	<u>Source</u>
1945	WHITE PEARL MRS R ALAMEDA	The Pacific Telephone & Telegraph Co.
1938	ANSEL JOHN M R	Pacific Telephone
1920	SEWALL E R R	R. L. Polk & Co. of California
	LISTON F M R	R. L. Polk & Co. of California

## FINDINGS

### 2521 CENTRAL CT

<u>Year</u>	<u>Uses</u>	<u>Source</u>
1950	POLAK MARIAN MRS R	The Pacific Telephone & Telegraph Co.
	NORLING ALMA N R	The Pacific Telephone & Telegraph Co.
	JENKINS CHARLES W R	The Pacific Telephone & Telegraph Co.
1945	DAVIES GLADYS E R ALAMEDA	The Pacific Telephone & Telegraph Co.
	HANSEN ELIZABETH A MRS R ALAMEDA	The Pacific Telephone & Telegraph Co.
	HUGHES A M MRS R ALAMEDA	The Pacific Telephone & Telegraph Co.
	JENKINS CHARLES W R ALAMEDA	The Pacific Telephone & Telegraph Co.
	JONES CHAS HOUSTON R ALAMEDA	The Pacific Telephone & Telegraph Co.
	NORLING ALMA N R ALAMEDA	The Pacific Telephone & Telegraph Co.
	POLAK MARIAN MRS R ALAMEDA	The Pacific Telephone & Telegraph Co.
	PORTERFIELD ANNE R ALAMEDA	The Pacific Telephone & Telegraph Co.
	ROGERS GEO S MRS R ALAMEDA	The Pacific Telephone & Telegraph Co.
	SCHILLING ROBERTA R ALAMEDA	The Pacific Telephone & Telegraph Co.
1943	Domnick Gladys stockmn MW & Co r	R. L. Polk & Co.
1938	DUVENECK ELSE D R	Pacific Telephone
	GLASGOW VIRGINIA MISS R	Pacific Telephone
	HADEN ROBERTA F MRS R	Pacific Telephone
	HILL LE ROY M MRS R	Pacific Telephone
	KIELBERG EDWARD C R	Pacific Telephone
	OWENS GEO F R	Pacific Telephone
	STAHL F A R	Pacific Telephone
	WILLEY FRANK I R	Pacific Telephone
1920	TAYLOR M STUART R	R. L. Polk & Co. of California

### 2524 CENTRAL CT

<u>Year</u>	<u>Uses</u>	<u>Source</u>
1938	RISSMANN HERMAN R	Pacific Telephone

### 2527 CENTRAL CT

<u>Year</u>	<u>Uses</u>	<u>Source</u>
1920	BARTON MRS JOHN R	R. L. Polk & Co. of California

### 2528 CENTRAL CT

<u>Year</u>	<u>Uses</u>	<u>Source</u>
1938	FOGARTY J C R	Pacific Telephone
1920	FOGARTY J C R	R. L. Polk & Co. of California



## FINDINGS

### 2516A CENTRAL CT

<u>Year</u>	<u>Uses</u>	<u>Source</u>
1938	MORRILL MARION R	Pacific Telephone

### CENTRAL WAY

#### 2412 CENTRAL WAY

<u>Year</u>	<u>Uses</u>	<u>Source</u>
1925	CHAPLIN MOTOR SALES CO	R. L. Polk & Co. of California

#### 2414 CENTRAL WAY

<u>Year</u>	<u>Uses</u>	<u>Source</u>
1925	CHEVROLET SALES & SERV CO	R. L. Polk & Co. of California
	THOMPSON CHEVROLET CO	R. L. Polk & Co. of California

#### 2416 CENTRAL WAY

<u>Year</u>	<u>Uses</u>	<u>Source</u>
1955	LUCILE S FLOWERS ALAMEDA	The Pacific Telephone & Telegraph Co.
1925	COLLINS & KEARNS	R. L. Polk & Co. of California

#### 2418 CENTRAL WAY

<u>Year</u>	<u>Uses</u>	<u>Source</u>
1955	MATHEBAT & ADER RL EST ALAMEDA	The Pacific Telephone & Telegraph Co.
	ADER & MATHEBAT RL EST ALAMEDA	The Pacific Telephone & Telegraph Co.
1945	MATHEBAT & ADER RL EST ALAMEDA	The Pacific Telephone & Telegraph Co.
	ADER & MATHEBAT RL EST ALAMEDA	The Pacific Telephone & Telegraph Co.

#### 2420 CENTRAL WAY

<u>Year</u>	<u>Uses</u>	<u>Source</u>
1925	SUNNYSIDE APTS	R. L. Polk & Co. of California
	BRITT RICHARD R	R. L. Polk & Co. of California

#### 2422 CENTRAL WAY

<u>Year</u>	<u>Uses</u>	<u>Source</u>
1925	KENNEDY K C	R. L. Polk & Co. of California
	CHRYSLER & MAXWELL AGENCY	R. L. Polk & Co. of California
	AUTO ELEC SERVICE CO BR	R. L. Polk & Co. of California

#### 2424 CENTRAL WAY

<u>Year</u>	<u>Uses</u>	<u>Source</u>
1955	ISLAND MARKET ALAMEDA	The Pacific Telephone & Telegraph Co.
1925	WILLARD SERVICE STATION	R. L. Polk & Co. of California

## FINDINGS

<u>Year</u>	<u>Uses</u>	<u>Source</u>
1925	WILLARD STORAGE BATTERY STATIONS	R. L. Polk & Co. of California

### 2425 CENTRAL WAY

<u>Year</u>	<u>Uses</u>	<u>Source</u>
1945	WILLARD SERVICE STATIONS	The Pacific Telephone & Telegraph Co.

### 2427 CENTRAL WAY

<u>Year</u>	<u>Uses</u>	<u>Source</u>
1925	MAILLOT MRS E C R	R. L. Polk & Co. of California

### 2429 CENTRAL WAY

<u>Year</u>	<u>Uses</u>	<u>Source</u>
1945	HODGKINS U G R ALAMEDA	The Pacific Telephone & Telegraph Co.
1925	HODGKINS U G R	R. L. Polk & Co. of California

### 2433 CENTRAL WAY

<u>Year</u>	<u>Uses</u>	<u>Source</u>
1945	LUCKY STORES INC	The Pacific Telephone & Telegraph Co.

### 2439 CENTRAL WAY

<u>Year</u>	<u>Uses</u>	<u>Source</u>
1925	COLLISCHONN FRANZ R	R. L. Polk & Co. of California

### 2440 CENTRAL WAY

<u>Year</u>	<u>Uses</u>	<u>Source</u>
1955	STANDARD STATIONS INC	The Pacific Telephone & Telegraph Co.

### 2444 CENTRAL WAY

<u>Year</u>	<u>Uses</u>	<u>Source</u>
1945	KING ANNA O MRS R ALAMEDA	The Pacific Telephone & Telegraph Co.
1925	KOON A F R	R. L. Polk & Co. of California
	GRIGG MRS S B R	R. L. Polk & Co. of California
	COMBS B J R	R. L. Polk & Co. of California

### 2450 CENTRAL WAY

<u>Year</u>	<u>Uses</u>	<u>Source</u>
1955	DAVIS RALPH C R ALAMEDA	The Pacific Telephone & Telegraph Co.
1945	DAVIS RALPH C R ALAMEDA	The Pacific Telephone & Telegraph Co.
1925	DAVIS RALPH C R	R. L. Polk & Co. of California

## FINDINGS

### 2500 CENTRAL WAY

<u>Year</u>	<u>Uses</u>	<u>Source</u>
1925	PRITCHARD W R R	R. L. Polk & Co. of California

### 2503 CENTRAL WAY

<u>Year</u>	<u>Uses</u>	<u>Source</u>
1925	BURGNER A J R	R. L. Polk & Co. of California
	PARKHURST W P R	R. L. Polk & Co. of California
	GARRETTE MISS BELLE R	R. L. Polk & Co. of California

### 2507 CENTRAL WAY

<u>Year</u>	<u>Uses</u>	<u>Source</u>
1925	BAKER J E R	R. L. Polk & Co. of California

### 2508 CENTRAL WAY

<u>Year</u>	<u>Uses</u>	<u>Source</u>
1945	JOSLIN CORA M R ALAMEDA	The Pacific Telephone & Telegraph Co.

### 2510 CENTRAL WAY

<u>Year</u>	<u>Uses</u>	<u>Source</u>
1945	HAMILTON ALICE MISS R ALAMEDA	The Pacific Telephone & Telegraph Co.

### 2513 CENTRAL WAY

<u>Year</u>	<u>Uses</u>	<u>Source</u>
1925	GODING E S R	R. L. Polk & Co. of California

### 2514 CENTRAL WAY

<u>Year</u>	<u>Uses</u>	<u>Source</u>
1945	SAUM DOLORES R ALAMEDA	The Pacific Telephone & Telegraph Co.
1928	Saum Goo L Eva I gro H	R.L. Polk and Co of California R.L. Polk and Co of California
1925	SAUM GEO L R	R. L. Polk & Co. of California

### 2515 CENTRAL WAY

<u>Year</u>	<u>Uses</u>	<u>Source</u>
1925	MACKENZIE JOHN F R	R. L. Polk & Co. of California

### 2516 CENTRAL WAY

<u>Year</u>	<u>Uses</u>	<u>Source</u>
1955	DEAN WM M MRS R ALAMEDA	The Pacific Telephone & Telegraph Co.

## FINDINGS

### 2520 CENTRAL WAY

<u>Year</u>	<u>Uses</u>	<u>Source</u>
1925	SEWALL E R R	R. L. Polk & Co. of California
	LISTON F M R	R. L. Polk & Co. of California

### 2521 CENTRAL WAY

<u>Year</u>	<u>Uses</u>	<u>Source</u>
1955	RASMUSSEN HANS R ALAMEDA	The Pacific Telephone & Telegraph Co.
	NORLING ALMA N R ALAMEDA	The Pacific Telephone & Telegraph Co.
1945	SUGDEN JOHN C R ALAMEDA	The Pacific Telephone & Telegraph Co.
1925	CHAMBERS GEO E R	R. L. Polk & Co. of California

### 2527 CENTRAL WAY

<u>Year</u>	<u>Uses</u>	<u>Source</u>
1925	CUYLER GRACE B R	R. L. Polk & Co. of California

### 2528 CENTRAL WAY

<u>Year</u>	<u>Uses</u>	<u>Source</u>
1925	FOGARTY J C R	R. L. Polk & Co. of California

### 2516 1/2 CENTRAL WAY

<u>Year</u>	<u>Uses</u>	<u>Source</u>
1945	THOMAS CECILE R ALAMEDA	The Pacific Telephone & Telegraph Co.
1925	RISSMANN HERMAN R	R. L. Polk & Co. of California

## E CENTRAL AVE

### 2428 E CENTRAL AVE

<u>Year</u>	<u>Uses</u>	<u>Source</u>
1975	FATSEAS JOHN S	Pacific Telephone

### 2510 E CENTRAL AVE

<u>Year</u>	<u>Uses</u>	<u>Source</u>
1928	Apartments	R.L. Polk and Co of California

## EVERETT AVE

### 1601 EVERETT AVE

<u>Year</u>	<u>Uses</u>	<u>Source</u>
1928	r Mae wid E M R	R.L. Polk and Co of California

## FINDINGS

### 1609 EVERETT AVE

<u>Year</u>	<u>Uses</u>	<u>Source</u>
1928	Kinley Richd H Carrie blksmth H	R.L. Polk and Co of California

### 1610 EVERETT AVE

<u>Year</u>	<u>Uses</u>	<u>Source</u>
1980	Dodd Robt L	Pacific Telephone
1928	Caracciola Carmela wid Leonora R	R.L. Polk and Co of California
	Caracciola Albt B Marie elk H	R.L. Polk and Co of California

### 1614 EVERETT AVE

<u>Year</u>	<u>Uses</u>	<u>Source</u>
1991	Yu E L M	PACIFIC BELL WHITE PAGES
	Yu Donny	PACIFIC BELL WHITE PAGES
	Yu Donald Yuen	PACIFIC BELL WHITE PAGES
1986	Yu Donald Yuen	PACIFIC BELL WHITE PAGES
	Yu E L	PACIFIC BELL WHITE PAGES
1980	Yu Donald Yuen	Pacific Telephone

### 1615 EVERETT AVE

<u>Year</u>	<u>Uses</u>	<u>Source</u>
1991	Takeda Taro T	PACIFIC BELL WHITE PAGES
1980	Takeda Taro T	Pacific Telephone
1950	WILK STANLEY R	The Pacific Telephone & Telegraph Co.
1928	Ichters Emil jr carp H	R.L. Polk and Co of California
	Ichters Emil Josephine bldr H	R.L. Polk and Co of California
	Ichters Blanche R	R.L. Polk and Co of California

### 1616 EVERETT AVE

<u>Year</u>	<u>Uses</u>	<u>Source</u>
1928	av Francis J E Mary E slsmn H	R.L. Polk and Co of California

### 1617 EVERETT AVE

<u>Year</u>	<u>Uses</u>	<u>Source</u>
1986	Landon Larry B	PACIFIC BELL WHITE PAGES
1928	Newnham Albt Pearl mach H	R.L. Polk and Co of California

## FINDINGS

### **EVERETT CT**

#### **1526 EVERETT CT**

<b><u>Year</u></b>	<b><u>Uses</u></b>	<b><u>Source</u></b>
1950	BASS ROLAND K R	The Pacific Telephone & Telegraph Co.

#### **1543 EVERETT CT**

<b><u>Year</u></b>	<b><u>Uses</u></b>	<b><u>Source</u></b>
1975	MARCELLO MICHAEL W	Pacific Telephone

#### **1600 EVERETT CT**

<b><u>Year</u></b>	<b><u>Uses</u></b>	<b><u>Source</u></b>
1980	Green R B	Pacific Telephone

#### **1601 EVERETT CT**

<b><u>Year</u></b>	<b><u>Uses</u></b>	<b><u>Source</u></b>
1980	Firpo Guido	Pacific Telephone

#### **1606 EVERETT CT**

<b><u>Year</u></b>	<b><u>Uses</u></b>	<b><u>Source</u></b>
1980	Borba Mary	Pacific Telephone
	Borba Geo T	Pacific Telephone
1975	BORBA GEO T	Pacific Telephone

#### **1608 EVERETT CT**

<b><u>Year</u></b>	<b><u>Uses</u></b>	<b><u>Source</u></b>
1980	Blackwell Waddell	Pacific Telephone

#### **1609 EVERETT CT**

<b><u>Year</u></b>	<b><u>Uses</u></b>	<b><u>Source</u></b>
1980	Lund Earl	Pacific Telephone
1975	LUND EARL	Pacific Telephone

#### **1612 EVERETT CT**

<b><u>Year</u></b>	<b><u>Uses</u></b>	<b><u>Source</u></b>
1980	Garon Gaetan	Pacific Telephone

#### **1613 EVERETT CT**

<b><u>Year</u></b>	<b><u>Uses</u></b>	<b><u>Source</u></b>
1980	Poperaden M E	Pacific Telephone

## FINDINGS

### 1617 EVERETT CT

<u>Year</u>	<u>Uses</u>	<u>Source</u>
1980	Urone Paul	Pacific Telephone

### EVERETT PL

### 1526 EVERETT PL

<u>Year</u>	<u>Uses</u>	<u>Source</u>
1975	ORR EDNA E	Pacific Telephone

### EVERETT ST

### 1400 EVERETT ST

<u>Year</u>	<u>Uses</u>	<u>Source</u>
1925	CARLSEN N P JR R	R. L. Polk & Co. of California

### 1401 EVERETT ST

<u>Year</u>	<u>Uses</u>	<u>Source</u>
1970	AMESBURY JEANE M	Pacific Telephone Directory
1955	AMESBURY L S R	The Pacific Telephone & Telegraph Co.
1950	AMESBURY L S R	The Pacific Telephone & Telegraph Co.

### 1402 EVERETT ST

<u>Year</u>	<u>Uses</u>	<u>Source</u>
1970	GORDON HAROLD	Pacific Telephone Directory
1955	HILL FREDERICK H	The Pacific Telephone & Telegraph Co.

### 1404 EVERETT ST

<u>Year</u>	<u>Uses</u>	<u>Source</u>
1970	KOIDE JIMMY H	Pacific Telephone Directory

### 1408 EVERETT ST

<u>Year</u>	<u>Uses</u>	<u>Source</u>
1970	IRWIN PATRICK C	Pacific Telephone Directory
1950	TUTTLE ROBT A R	The Pacific Telephone & Telegraph Co.

### 1409 EVERETT ST

<u>Year</u>	<u>Uses</u>	<u>Source</u>
1970	LIMAS CAROL	Pacific Telephone Directory
1955	MCDougall JOHN A	The Pacific Telephone & Telegraph Co.



## FINDINGS

### 1410 EVERETT ST

<u>Year</u>	<u>Uses</u>	<u>Source</u>
2008	MANCHESTER GENI DVM	Cole Information Services
	CATHY WYDNER DVM	Cole Information Services
2006	WYDNER CATHY	Haines Company, Inc.
	ANIMAL HOSPITAL	Haines Company, Inc.
	PARKCENTRE	Haines Company, Inc.
	MANCHESTER GENI	Haines Company, Inc.
	APPLEGATE MARY	Haines Company, Inc.
2000	PARK CENTRE ANIMAL HOSPITAL	Pacific Bell
1996	PARK CENTRE ANIMAL HOSPITAL	PACIFIC BELL DIRECTORY
1992	PARK CENTRE ANIMAL HOSPITAL INC	PACIFIC BELL DIRECTORY
1991	Park Centre Animal Hospital Inc	PACIFIC BELL WHITE PAGES
1986	Park Centre Animal Hospital	PACIFIC BELL WHITE PAGES
1975	PARK CENTRE ANIMAL HOSPITAL	Pacific Telephone
	HARDY LESLIE J PARK CENTRE ANIMAL HOSPITAL	Pacific Telephone
1970	BUNDTZEN RAY C PARK CENTRE ANIMAL HOSPITAL ALAMEDA	Pacific Telephone Directory
	PARK CENTRE ANIMAL HOSPITAL ALAMEDA	Pacific Telephone Directory
1962	Oller Robt V pub acct	Pacific Telephone
	Kendall Richard W CPA	Pacific Telephone
	Beeman Dean T CPA	Pacific Telephone
1955	ISLAND INSURANCE SERVICE ALAMEDA	The Pacific Telephone & Telegraph Co.
	K & S INCOME TAX SERVICE ALAMEDA	The Pacific Telephone & Telegraph Co.
	KENDALL RICHARD W ACCT ALAMEDA	The Pacific Telephone & Telegraph Co.
1945	ANDERSON H SHANNON R	The Pacific Telephone & Telegraph Co.
1938	ANDERSON GEO T R	Pacific Telephone
1928	House H Shannon Ella br mgr Consumers Ice Co House H	R.L. Polk and Co of California
1920	VORHEIS C R R	R. L. Polk & Co. of California

### 1411 EVERETT ST

<u>Year</u>	<u>Uses</u>	<u>Source</u>
1970	WESTLING L L JR REV	Pacific Telephone Directory
1955	SHORT RICHARD B	The Pacific Telephone & Telegraph Co.

## FINDINGS

### 1412 EVERETT ST

<u>Year</u>	<u>Uses</u>	<u>Source</u>
1955	FOULTS FURN F ALAMEDA	The Pacific Telephone & Telegraph Co.
	HANSON TED	The Pacific Telephone & Telegraph Co.
1950	ALLIED OFFICERS CLUB	The Pacific Telephone & Telegraph Co.
1945	BOE MARGIE S R ALAMEDA	The Pacific Telephone & Telegraph Co.
1943	Pehrson Chas E Gertrude E electn h	R. L. Polk & Co.
	Dunworth Ivan shipydwr r	R. L. Polk & Co.
	Birchard Warren shpydwr r	R. L. Polk & Co.
	Swearingen Melvin Dorothy shipydwr r	R. L. Polk & Co.
	Pehrson Margt J emp NAB r	R. L. Polk & Co.

### 1413 EVERETT ST

<u>Year</u>	<u>Uses</u>	<u>Source</u>
1945	TEMBY HARRY T R ALAMEDA	The Pacific Telephone & Telegraph Co.
1943	Temby Harry T Dorothy firemn Ala FD h	R. L. Polk & Co.
1938	TEMBY HARRY T R	Pacific Telephone
1933	TEMBY HARRY T (DOROTHY) FIREMN H ALAMEDA	R. L. Polk & Co.
	TIMBY HARRY FIREMN ALA FD ALAMEDA	R. L. Polk & Co.
1925	WOODBURY C G R	R. L. Polk & Co. of California

### 1414 EVERETT ST

<u>Year</u>	<u>Uses</u>	<u>Source</u>
2013	WITTMAN DAN DC	Cole Information Services
	AMERICAL	Cole Information Services
	PARKS SUSAN LE	Cole Information Services
	ODBERT NANCIE DC	Cole Information Services
2008	SAN JOSE MICHAEL R DC	Cole Information Services
	ODBERT NANCIE DC	Cole Information Services
	DANIEL WITTMAN DC	Cole Information Services
	CHIROPRACTIC & SPORTS INJURY CENTER	Cole Information Services
	PARKS SUSAN M RE	Cole Information Services
2006	PARKS SUSAN M RE	Haines Company, Inc.
	ODBERT NANCIE DC	Haines Company, Inc.
	MAURER DEBRA R	Haines Company, Inc.
	SPRTS INJRYCNTR	Haines Company, Inc.
	SAN JOSE MICHAEL	Haines Company, Inc.
	CHIROPRACTIC&	Haines Company, Inc.

## FINDINGS

<u>Year</u>	<u>Uses</u>	<u>Source</u>
2000	PRYAL CHIROPRACTIC HEALTH	Pacific Bell
1970	STONE R & N UPHLSTR ALAMEDA	Pacific Telephone Directory
1962	STONE R & N uphlstr	Pacific Telephone
1955	ELEANOR S FINE CAKES ALAMEDA	The Pacific Telephone & Telegraph Co.
1943	Hobbs Fred J Alverta E pntr h	R. L. Polk & Co.
1938	SPARKS C E R	Pacific Telephone
1933	BROMLEY MARION TCHR OKLD PUB SCH H ALAMEDA	R. L. Polk & Co.

### 1415 EVERETT ST

<u>Year</u>	<u>Uses</u>	<u>Source</u>
1970	LEEMAN EDW W	Pacific Telephone Directory
1955	ALAMEDA TONY R	The Pacific Telephone & Telegraph Co.
1950	ALAMEDA TOMMY R	The Pacific Telephone & Telegraph Co.
1945	ALAMEDA A R	The Pacific Telephone & Telegraph Co.

### 1416 EVERETT ST

<u>Year</u>	<u>Uses</u>	<u>Source</u>
2013	CARTER ROBERTA MED MACOUNSELING & C	Cole Information Services
	CARTER ROBERTA MED MA	Cole Information Services
2006	ENROLLED AGENT	Haines Company, Inc.
	HALLOWELL PAUL	Haines Company, Inc.
2000	C CARTER ROBERTA MED MA	Pacific Bell
	INMAN JUDY RN	Pacific Bell
	HALLOWELL PAUL ENROLLED AGENT	Pacific Bell
	A HAIR LESS ELECTROLOGY	Pacific Bell
1996	CARTER ROBERTA MED MA	PACIFIC BELL DIRECTORY
	INMAN JUDY RN	PACIFIC BELL DIRECTORY
	HALLOWELL PAUL ENROLLED AGENT	PACIFIC BELL DIRECTORY
1992	LAHANN S	PACIFIC BELL DIRECTORY
	INMAN JUDY RN	PACIFIC BELL DIRECTORY
	HALLOWELL PAUL ENROLLED AGENT	PACIFIC BELL DIRECTORY
1991	Inman K	PACIFIC BELL WHITE PAGES
	Inman K	PACIFIC BELL WHITE PAGES
	Inman Judy RN	PACIFIC BELL WHITE PAGES
	Hallows Dennis L	PACIFIC BELL WHITE PAGES
	Hallowell Paul Enrolled Agent	PACIFIC BELL WHITE PAGES
1970	STONE ROBT E ALAMEDA	Pacific Telephone Directory
1962	Boersma Chas	Pacific Telephone

## FINDINGS

<u>Year</u>	<u>Uses</u>	<u>Source</u>
1938	BURKE EDMUND R	Pacific Telephone
1925	BURKE EDMUND R	R. L. Polk & Co. of California

### 1417 EVERETT ST

<u>Year</u>	<u>Uses</u>	<u>Source</u>
2013	CERDAZEIN JOSE	Cole Information Services
2006	ALAMDA	Haines Company, Inc.
	DIRECTORY INC	Haines Company, Inc.
	ALAMDA MAGAZINE	Haines Company, Inc.
	OAKLD MAGAZINE	Haines Company, Inc.
	THOMSON John	Haines Company, Inc.
2000	SMITH ART FLAGS & MAPS	Pacific Bell
1996	SMITH ART FLAGS & MAPS	PACIFIC BELL DIRECTORY
1992	SMITH ART FLAGS & MAPS	PACIFIC BELL DIRECTORY
1991	I Art Smith Flags & Maps	PACIFIC BELL WHITE PAGES
	Smith Art Flags & Maps	PACIFIC BELL WHITE PAGES
1970	ART SMITH ALAMEDA	Pacific Telephone Directory
	GELHAUS ROGER	Pacific Telephone Directory
	SMITH A J ALAMEDA	Pacific Telephone Directory
	SMITH ART WINDW DISPLY ALAMEDA	Pacific Telephone Directory
1962	Art Smith	Pacific Telephone
	Smith A J r	Pacific Telephone
	Smith Art windw disply	Pacific Telephone
1955	GELHAUS GENEVA R	The Pacific Telephone & Telegraph Co.
	SMITH A J R ALAMEDA	The Pacific Telephone & Telegraph Co.
	SMITH ART WINDW DISPLY ALAMEDA	The Pacific Telephone & Telegraph Co.
1950	SMITH A J R	The Pacific Telephone & Telegraph Co.
1945	SMITH A J R ALAMEDA	The Pacific Telephone & Telegraph Co.
1943	SMITH Arth J Margt h	R. L. Polk & Co.
	SMITH Arth J jr USA r	R. L. Polk & Co.
1938	SMITH A J R	Pacific Telephone
1933	SMITH ARTH J (MARGT W) DISPR HASLETT WHS CO H ALAMEDA	R. L. Polk & Co.
	SMITH ARTH J JR R ALAMEDA	R. L. Polk & Co.
1925	PURCELL P J R	R. L. Polk & Co. of California

### 1418 EVERETT ST

<u>Year</u>	<u>Uses</u>	<u>Source</u>
1945	RASMUSSEN P R ALAMEDA	The Pacific Telephone & Telegraph Co.

## FINDINGS

<u>Year</u>	<u>Uses</u>	<u>Source</u>
1943	RASMUSSEN Peter Christina h	R. L. Polk & Co.
1938	RASMUSSEN P R	Pacific Telephone
1933	RASMUSSEN PETER (CHRISTINE) H ALAMEDA	R. L. Polk & Co.
1925	BROMLEY M R	R. L. Polk & Co. of California

### 1419 EVERETT ST

<u>Year</u>	<u>Uses</u>	<u>Source</u>
1955	REECE ARTHUR MRS ALAMEDA	The Pacific Telephone & Telegraph Co.
1945	NORBERG HERMAN R ALAMEDA	The Pacific Telephone & Telegraph Co.
1943	Weisler Glen Eliz roofer h	R. L. Polk & Co.
1938	STEVENSON BEN H R	Pacific Telephone
1933	OSBORNE ALBT E (MARGT) AUTO MECH H ALAMEDA	R. L. Polk & Co.
	OSBORNE ERNEST PNTR R ALAMEDA	R. L. Polk & Co.
	SORRELL JAMESINA CLK R ALAMEDA	R. L. Polk & Co.
1925	LOUCKHARDT E N R	R. L. Polk & Co. of California
	OSBORNE A E R	R. L. Polk & Co. of California

### 1420 EVERETT ST

<u>Year</u>	<u>Uses</u>	<u>Source</u>
1970	ROTHACKER ADELINE B	Pacific Telephone Directory
1955	ROTHACHER ADELINE B	The Pacific Telephone & Telegraph Co.

### 1421 EVERETT ST

<u>Year</u>	<u>Uses</u>	<u>Source</u>
1970	DOWNEY V	Pacific Telephone Directory
1955	DOWNEY V R	The Pacific Telephone & Telegraph Co.
1945	DOWNEY V R	The Pacific Telephone & Telegraph Co.

### 1422 EVERETT ST

<u>Year</u>	<u>Uses</u>	<u>Source</u>
2013	COLPITTS TRUDY	Cole Information Services
	RASMUSSEN MARLO	Cole Information Services
2008	COLPITTS TRUDY	Cole Information Services
	COMPLAINTS HAIR DESIGN	Cole Information Services
2006	GEENEN MARIE	Haines Company, Inc.
	HAIR DESIGN	Haines Company, Inc.
	COMPLEMENTS	Haines Company, Inc.
	HAIR DESIGN	Haines Company, Inc.
	RASMUSSEN	Haines Company, Inc.

## FINDINGS

<u>Year</u>	<u>Uses</u>	<u>Source</u>
2006	MARLO	Haines Company, Inc.
	COLPITTS TRUDY	Haines Company, Inc.
	COMPLEMENTS	Haines Company, Inc.
2000	COLPITTS TRUDY	Pacific Bell
1962	Elster Printing Co	Pacific Telephone
	ALBRIGHT GEO F ins	Pacific Telephone
1955	ELSTER PRINTING CO ALAMEDA	The Pacific Telephone & Telegraph Co.

### 1424 EVERETT ST

<u>Year</u>	<u>Uses</u>	<u>Source</u>
1970	FERGUSON ALLAN	Pacific Telephone Directory
1962	Yannke Martha N	Pacific Telephone
1955	FERNANDO BILL R	The Pacific Telephone & Telegraph Co.
	YANNKE MARTHA N R	The Pacific Telephone & Telegraph Co.
1950	FERNANND O BILL R	The Pacific Telephone & Telegraph Co.
1938	MCCULLOUGH FRANK R	Pacific Telephone
1925	HARDING MRS MINNIE A R	R. L. Polk & Co. of California

### 1426 EVERETT ST

<u>Year</u>	<u>Uses</u>	<u>Source</u>
1938	ZITTLE FRANK R MRS R	Pacific Telephone

### 1427 EVERETT ST

<u>Year</u>	<u>Uses</u>	<u>Source</u>
1970	HEDLUND ASTRID T	Pacific Telephone Directory

### 1428 EVERETT ST

<u>Year</u>	<u>Uses</u>	<u>Source</u>
1970	HANSKI PERTTI	Pacific Telephone Directory
1955	CORSON D S R	The Pacific Telephone & Telegraph Co.
1950	CORSON D S R	The Pacific Telephone & Telegraph Co.
1925	GREATHOUSE R M R	R. L. Polk & Co. of California
1920	TRAVER L J R	R. L. Polk & Co. of California

### 1429 EVERETT ST

<u>Year</u>	<u>Uses</u>	<u>Source</u>
1955	ZUERNER CLARENCE L R	The Pacific Telephone & Telegraph Co.

## FINDINGS

### 1430 EVERETT ST

<u>Year</u>	<u>Uses</u>	<u>Source</u>
2013	EDWARD JONES FINANCIAL ADVISOR JA	Cole Information Services
2006	SOURCE OF WHOLENESS	Haines Company, Inc. Haines Company, Inc.
2000	A ALAMEDA DIRECTORY INC B KAKEMOTO PAUL CERTIFIED MASSAGE THERAPY C SOURCE OF WHOLENESS	Pacific Bell Pacific Bell Pacific Bell
1996	S & C ELECTRIC COMPANY B NATURE S SUNSHINE IRIDOLOGY	PACIFIC BELL DIRECTORY PACIFIC BELL DIRECTORY
1992	S & C ELECTRIC COMPANY	PACIFIC BELL DIRECTORY
1991	Technology Mngmnt Corp Technology Service Consortium PO Box 265 Brk Techpress POBox 7131 Brk S & C Electric Company	PACIFIC BELL WHITE PAGES PACIFIC BELL WHITE PAGES PACIFIC BELL WHITE PAGES PACIFIC BELL WHITE PAGES
1975	EAST BAY MUNICIPAL UTILITY DISTRICT	Pacific Telephone
1970	WULBERN RICHARD H	Pacific Telephone Directory
1955	WULBERN RICHARD H R	The Pacific Telephone & Telegraph Co.

### 1433 EVERETT ST

<u>Year</u>	<u>Uses</u>	<u>Source</u>
1970	BOOHER ROY M	Pacific Telephone Directory

### 1434 EVERETT ST

<u>Year</u>	<u>Uses</u>	<u>Source</u>
1943	BERGER Jess A pres J A Berger Inc r	R. L. Polk & Co.
1938	CONLEY ALVAH C R	Pacific Telephone

### 1435 EVERETT ST

<u>Year</u>	<u>Uses</u>	<u>Source</u>
1970	WHITESIDE NORMA F	Pacific Telephone Directory

### 1436 EVERETT ST

<u>Year</u>	<u>Uses</u>	<u>Source</u>
1955	SORENSEN GREBERT P R	The Pacific Telephone & Telegraph Co.



## FINDINGS

### 1438 EVERETT ST

<u>Year</u>	<u>Uses</u>	<u>Source</u>
1970	COBURN ROBT W	Pacific Telephone Directory

### 1439 EVERETT ST

<u>Year</u>	<u>Uses</u>	<u>Source</u>
1970	HILL KARL M	Pacific Telephone Directory

### 1443 EVERETT ST

<u>Year</u>	<u>Uses</u>	<u>Source</u>
1970	ANDERSON ROBT E	Pacific Telephone Directory

### 1500 EVERETT ST

<u>Year</u>	<u>Uses</u>	<u>Source</u>
1938	GARRETT B F W R	Pacific Telephone
1925	GARRETT B F W R	R. L. Polk & Co. of California
1920	GARRETT B F W R	R. L. Polk & Co. of California

### 1501 EVERETT ST

<u>Year</u>	<u>Uses</u>	<u>Source</u>
1938	KENDALL G M R	Pacific Telephone
1925	KENDALL G M R	R. L. Polk & Co. of California

### 1506 EVERETT ST

<u>Year</u>	<u>Uses</u>	<u>Source</u>
1943	Mitchell Geo M h	R. L. Polk & Co.
1938	HOLMES GEO C R	Pacific Telephone
1925	HOLMES GEO C R	R. L. Polk & Co. of California
1920	HOLMES GEO C R	R. L. Polk & Co. of California

### 1509 EVERETT ST

<u>Year</u>	<u>Uses</u>	<u>Source</u>
1970	KRATZ CHAS	Pacific Telephone Directory

### 1510 EVERETT ST

<u>Year</u>	<u>Uses</u>	<u>Source</u>
2008	BECKMAN CONSULTING	Cole Information Services
2006	o BECKMAN Kenny	Haines Company, Inc.
2000	KANE JAMES L	Pacific Bell
1992	FOLEY JOHN & MARILYN	PACIFIC BELL DIRECTORY
1970	BRENNAN EDW F ALAMEDA	Pacific Telephone Directory
1962	Miguel J r	Pacific Telephone

## FINDINGS

<u>Year</u>	<u>Uses</u>	<u>Source</u>
1955	MIGUEL J R ALAMEDA	The Pacific Telephone & Telegraph Co.
1950	MIGUEL J R	The Pacific Telephone & Telegraph Co.
1945	MIGUEL J R ALAMEDA	The Pacific Telephone & Telegraph Co.
1943	Miguel Jos Myrtle E mstr mariner h	R. L. Polk & Co.
	Miguel Lawrence C USN r	R. L. Polk & Co.
	Zimmerman Eva wid Chas r	R. L. Polk & Co.
1938	MIGUEL J R	Pacific Telephone
1933	MIGUEL JOS (MYRTLE) MARINER H ALAMEDA	R. L. Polk & Co.
	STEVENS JOHN G BKPR H ALAMEDA	R. L. Polk & Co.
	STEVENS LAWRENCE CARP R ALAMEDA	R. L. Polk & Co.
1925	BARTLETT JOSEPHINE R	R. L. Polk & Co. of California
1920	SCHAEFER J G R	R. L. Polk & Co. of California

### 1511 EVERETT ST

<u>Year</u>	<u>Uses</u>	<u>Source</u>
1962	Atkinson Guy D	Pacific Telephone
	Rannie Wm R	Pacific Telephone
1955	ANGE S HEALTH TREATMENT ALAMEDA	The Pacific Telephone & Telegraph Co.
1943	READ Ruby M h	R. L. Polk & Co.
	Hopkins Floyd L Lucile shipydwr h	R. L. Polk & Co.
	Jenkins Frances wid John clk r	R. L. Polk & Co.
1933	READ RUBY M R ALAMEDA	R. L. Polk & Co.
	MARSH FRANK F SLSMN H ALAMEDA	R. L. Polk & Co.

### 1512 EVERETT ST

<u>Year</u>	<u>Uses</u>	<u>Source</u>
2006	SWAIN Donald W	Haines Company, Inc.
2000	SWAIN DONALD W	Pacific Bell
1996	SWAIN DONALD W	PACIFIC BELL DIRECTORY
1992	SWAIN DONALD W	PACIFIC BELL DIRECTORY
1975	GABE DAN	Pacific Telephone
1970	BECENTI NELSON A ALAMEDA	Pacific Telephone Directory
	WEEKS JACK E	Pacific Telephone Directory
1962	Whittier Wanda	Pacific Telephone
	Whittier Wm	Pacific Telephone
1955	PETERSON JAS A R ALAMEDA	The Pacific Telephone & Telegraph Co.
	HENDERSHOT LILYAN R ALAMEDA	The Pacific Telephone & Telegraph Co.

## FINDINGS

<u>Year</u>	<u>Uses</u>	<u>Source</u>
1950	HENDERSHOT G A R	The Pacific Telephone & Telegraph Co.
1943	Wyatt Wm J Rose B shipydwkr h Mesplou John L Justine A pntr h	R. L. Polk & Co. R. L. Polk & Co.
1938	TAYLOR W H MRS R	Pacific Telephone
1933	TAYLOR WM H (LAURA Q) H ALAMEDA	R. L. Polk & Co.
1928	1784 Jas K gas sta R	R.L. Polk and Co of California R.L. Polk and Co of California
1925	TAYLOR WM WALKER R NIELSEN J K R	R. L. Polk & Co. of California R. L. Polk & Co. of California

### 1514 EVERETT ST

<u>Year</u>	<u>Uses</u>	<u>Source</u>
2006	WILTON Cathy	Haines Company, Inc.
2000	B WILTON CATHY A SHIMANE SHIGEMITSU	Pacific Bell Pacific Bell
1996	B WILTON CATHY A SHIMANE SHIGEMITSU	PACIFIC BELL DIRECTORY PACIFIC BELL DIRECTORY
1992	B WILTON CATHY A SHIMANE SHIGEMITSU	PACIFIC BELL DIRECTORY PACIFIC BELL DIRECTORY
1970	JOHNSON BARRY C ALAMEDA	Pacific Telephone Directory
1955	HAUSEN FRED ALAMEDA	The Pacific Telephone & Telegraph Co.
1950	SCHWARTZ DORIS NI MRS R	The Pacific Telephone & Telegraph Co.
1943	Polmere Kate wid Thos h	R. L. Polk & Co.
1933	BARKER WM H (ALICE) ARTIST H ALAMEDA	R. L. Polk & Co.

### 1515 EVERETT ST

<u>Year</u>	<u>Uses</u>	<u>Source</u>
2006	No Current Listing	Haines Company, Inc.
1996	HENDERSON KARL J	PACIFIC BELL DIRECTORY
1992	HENDERSON KARL J	PACIFIC BELL DIRECTORY
1970	HENDERSON ESTELLE L ALAMEDA PENNINGTON JERRY	Pacific Telephone Directory Pacific Telephone Directory
1962	Henderson Estelle L	Pacific Telephone
1955	HENDERSON ESTELLE L R ALAMEDA	The Pacific Telephone & Telegraph Co.
1950	HENDERSON ESTELLE L R HENDERSON LOUIS KR	The Pacific Telephone & Telegraph Co. The Pacific Telephone & Telegraph Co.
1945	HENDERSON LOUIS K R ALAMEDA	The Pacific Telephone & Telegraph Co.
1943	Henderson Estella L Mrs h	R. L. Polk & Co.

## FINDINGS

<u>Year</u>	<u>Uses</u>	<u>Source</u>
1943	Henderson Fredk L mach r	R. L. Polk & Co.
	Henderson Karl J USA r	R. L. Polk & Co.
	Henderson Louis K USN r	R. L. Polk & Co.
1938	HENDERSON M C R	Pacific Telephone
1933	BELDEN ROY M (MAMIE) INS AGT H ALAMEDA	R. L. Polk & Co.
	HORNE LIDE (WID ABRAM) R ALAMEDA	R. L. Polk & Co.
1925	BELDEN R M R	R. L. Polk & Co. of California

### 1516 EVERETT ST

<u>Year</u>	<u>Uses</u>	<u>Source</u>
1970	MICHE JOHN ANTHONY	Pacific Telephone Directory

### 1518 EVERETT ST

<u>Year</u>	<u>Uses</u>	<u>Source</u>
1933	SIEVERS CLIFFORD AUTO REPR R ALAMEDA	R. L. Polk & Co.

### 1519 EVERETT ST

<u>Year</u>	<u>Uses</u>	<u>Source</u>
2006	SIEMWilliam	Haines Company, Inc.
1970	AVERY WM H JR	Pacific Telephone Directory
	BARNES D SCOTT ALAMEDA	Pacific Telephone Directory
1962	Blackman R B	Pacific Telephone
1955	ROGERS J W R ALAMEDA	The Pacific Telephone & Telegraph Co.
1950	ROGERS J W R	The Pacific Telephone & Telegraph Co.
1943	Perry Manuel S shingler h	R. L. Polk & Co.
	Ellery R P h	R. L. Polk & Co.
	Ellery Bertha M Mrs h	R. L. Polk & Co.
	Gambill Wanda L Mrs clk F W Woolworth Co r	R. L. Polk & Co.
1938	JENKINS HENRIETTA M MRS R	Pacific Telephone
1933	LOMBA JAS (EDITH) DECKHD H ALAMEDA	R. L. Polk & Co.
1925	COHEN H R	R. L. Polk & Co. of California
1920	COHEN H R	R. L. Polk & Co. of California

### 1520 EVERETT ST

<u>Year</u>	<u>Uses</u>	<u>Source</u>
1970	JAMES HARRY JR	Pacific Telephone Directory
1945	HOYER FREDERICK H R	The Pacific Telephone & Telegraph Co.

## FINDINGS

<u>Year</u>	<u>Uses</u>	<u>Source</u>
1938	CONWILL FRED F R	Pacific Telephone
1925	COUTURIE LOUIS R	R. L. Polk & Co. of California
1920	COUTURIE LOUIS R	R. L. Polk & Co. of California

### 1521 EVERETT ST

<u>Year</u>	<u>Uses</u>	<u>Source</u>
1970	MCCOLERY BILLY	Pacific Telephone Directory
	MCCOLERY BARBARA	Pacific Telephone Directory
	ENTERPRISE DRILLING	Pacific Telephone Directory
1955	JOHNSON C C R	The Pacific Telephone & Telegraph Co.

### 1526 EVERETT ST

<u>Year</u>	<u>Uses</u>	<u>Source</u>
2006	A CAMPBELL Andrew J	Haines Company, Inc.
	INOCENCIO Jennifer	Haines Company, Inc.
2000	A CAMOBELL ANDREW J	Pacific Bell
	C USVITSKY ASYA	Pacific Bell
	D SULEIMAN LUBNA T	Pacific Bell
1996	A CAMPBELL ANDREW J	PACIFIC BELL DIRECTORY
	3 MARTIN CONNIE	PACIFIC BELL DIRECTORY
	C USVITSKY ASYA	PACIFIC BELL DIRECTORY
	1 FERRIGNO MARK & ROSE	PACIFIC BELL DIRECTORY
1992	A CAMPBELL ANDREW J	PACIFIC BELL DIRECTORY
	3 PATTON CHRISTOPHER	PACIFIC BELL DIRECTORY
1975	CAMPBELL ANDREW J	Pacific Telephone
	LEWIS Q M	Pacific Telephone
1970	BATTISON EVELYN ALAMEDA	Pacific Telephone Directory
	BROWN WM L ALAMEDA	Pacific Telephone Directory
	CAMPBELL ANDREW J ALAMEDA	Pacific Telephone Directory
	COOPER VERL L ALAMEDA	Pacific Telephone Directory
	LEWIS Q M ALAMEDA	Pacific Telephone Directory
	ORR EDNA E ALAMEDA	Pacific Telephone Directory
	TALENT LESLIE R ALAMEDA	Pacific Telephone Directory
	WHITE LUCILLE F ALAMEDA	Pacific Telephone Directory
1962	Battison Evelyn	Pacific Telephone
	Brown Wm L	Pacific Telephone
	Campbell Andrew J	Pacific Telephone
	Fairbanks B S	Pacific Telephone
	Leash Leon	Pacific Telephone

## FINDINGS

<u>Year</u>	<u>Uses</u>	<u>Source</u>
1955	BOZEMAN CLAUDE MRS ALAMEDA	The Pacific Telephone & Telegraph Co.
	CAMPBELL ANDREW J ALAMEDA	The Pacific Telephone & Telegraph Co.
	FAIRBANKS B S ALAMEDA	The Pacific Telephone & Telegraph Co.
	GRAY MARY W ALAMEDA	The Pacific Telephone & Telegraph Co.
	HAUSAUER ADOLPH L ALAMEDA	The Pacific Telephone & Telegraph Co.
	THORSTENSEN EINAR ALAMEDA	The Pacific Telephone & Telegraph Co.
	WRIGHT G W ALAMEDA	The Pacific Telephone & Telegraph Co.
1950	FAIRBANKS B S R	The Pacific Telephone & Telegraph Co.
	BALEER C H R	The Pacific Telephone & Telegraph Co.
	BROWER G R	The Pacific Telephone & Telegraph Co.
1945	STEPHENS VELMA R ALAMEDA	The Pacific Telephone & Telegraph Co.
1943	Beckwith Lillian waiter r	R. L. Polk & Co.
	Mc Quirns John D Adele guard h	R. L. Polk & Co.
	Reynolds Harold W miner r	R. L. Polk & Co.
	Reynolds Phyllis I waiter r	R. L. Polk & Co.
	Reynolds Robt R Lola shipydwkr h	R. L. Polk & Co.
	Servente Ernest Joy firemn Ala FD h	R. L. Polk & Co.
	Walton B M Jean USN h	R. L. Polk & Co.
	Walton Geneva B Mrs clk r	R. L. Polk & Co.
1933	COBB ALICE MRS RESTR ALAMEDA	R. L. Polk & Co.
	COBB JOHN R ALAMEDA	R. L. Polk & Co.
	FIRLING FRED (RUTH) MARINER H ALAMEDA	R. L. Polk & Co.
1928	Pro R	R.L. Polk and Co of California
	000 Grace dental aeti R	R.L. Polk and Co of California
1925	KILLGORE W A R	R. L. Polk & Co. of California
	MONTI MARY R	R. L. Polk & Co. of California
1920	GUARAGNA ROSE R	R. L. Polk & Co. of California

### 1527 EVERETT ST

<u>Year</u>	<u>Uses</u>	<u>Source</u>
2006	No Current Listing	Haines Company, Inc.
1992	2 ROSSITTO JAMES	PACIFIC BELL DIRECTORY
1975	ANDRIESSEN JOS	Pacific Telephone
1970	CONNERS WILMA ALAMEDA	Pacific Telephone Directory
1962	Reeves H	Pacific Telephone
1955	THOMSON WALTER S R ALAMEDA	The Pacific Telephone & Telegraph Co.
	THOMSON AUDREY R ALAMEDA	The Pacific Telephone & Telegraph Co.
	MCQUIRNS JOHN R ALAMEDA	The Pacific Telephone & Telegraph Co.

## FINDINGS

<u>Year</u>	<u>Uses</u>	<u>Source</u>
1950	MC QUIRNS JOHN R	The Pacific Telephone & Telegraph Co.
	THOMSON AUDREY R	The Pacific Telephone & Telegraph Co.
1943	Lindsay John D Shirley welder h	R. L. Polk & Co.
	Woodbury Clark G collr ABE r	R. L. Polk & Co.
	Woodbury C B mech r	R. L. Polk & Co.
	Schaefer Herbt J pharm Alf Amerio r	R. L. Polk & Co.
1938	OKERSTROM ROY E R	Pacific Telephone
1933	D ANCELLE APARTMENTS ALAMEDA	R. L. Polk & Co.
	TROUTNER ROBT S ENG H ALAMEDA	R. L. Polk & Co.
1925	WHITE WALTER B R	R. L. Polk & Co. of California

### 1529 EVERETT ST

<u>Year</u>	<u>Uses</u>	<u>Source</u>
2006	No Current Listing	Haines Company, Inc.
2000	4 KIDDY G T	Pacific Bell
1970	LYNCH MILDRED C ALAMEDA	Pacific Telephone Directory
1962	Vierra Reginald	Pacific Telephone
	Selkirk Olyve	Pacific Telephone
	Selkirk Deidre	Pacific Telephone
1955	REEVES H ALAMEDA	The Pacific Telephone & Telegraph Co.
	ERIKSON IDA ALAMEDA	The Pacific Telephone & Telegraph Co.
1950	PIERCE JOS F R	The Pacific Telephone & Telegraph Co.
1945	HAGEN DANIEL R ALAMEDA	The Pacific Telephone & Telegraph Co.
1943	Swatson John C mech r	R. L. Polk & Co.
	Rives Jos R Margt h	R. L. Polk & Co.
	Hagen Danl C Dorothy mech h	R. L. Polk & Co.
1938	JENKINS GEORGE H R	Pacific Telephone
1933	WOODBURY CLARK G METER RDR ALA MUNICIPAL LIGHT & POWER R ALAMEDA	R. L. Polk & Co.
	MOSKOVITZ BERNICE SEC NATL PROFESSIONAL BUR R ALAMEDA	R. L. Polk & Co.
	DIXON OLIVER T (PHYLLIS) PRINTER H ALAMEDA	R. L. Polk & Co.
1925	BAXTER FRANK E JR R	R. L. Polk & Co. of California
	SHOEMAKER O H R	R. L. Polk & Co. of California
	BAXTER FRANK E JR R	R. L. Polk & Co. of California

### 1531 EVERETT ST

<u>Year</u>	<u>Uses</u>	<u>Source</u>
1938	VIOLICH C R	Pacific Telephone



## FINDINGS

<u>Year</u>	<u>Uses</u>	<u>Source</u>
1928	Rothermel Ellz tchr Mills College R	R.L. Polk and Co of California
	Wt XS Violich Alma A Mrs clk Okld PO R	R.L. Polk and Co of California
1925	ROTHERMEL ELIZABETH R	R. L. Polk & Co. of California

### 1532 EVERETT ST

<u>Year</u>	<u>Uses</u>	<u>Source</u>
1962	Spanggord Jess A	Pacific Telephone
1955	SPANGGORD JESS A R	The Pacific Telephone & Telegraph Co.
1950	SPANGGORD JESS A R	The Pacific Telephone & Telegraph Co.
1945	SPANGGORD JESS A R	The Pacific Telephone & Telegraph Co.
1938	ROSSAS JAMES K R	Pacific Telephone
1925	ROSSAS JAMES K R	R. L. Polk & Co. of California

### 1533 EVERETT ST

<u>Year</u>	<u>Uses</u>	<u>Source</u>
1925	BYRNE J W R	R. L. Polk & Co. of California
1920	BYRNE J W R	R. L. Polk & Co. of California

### 1534 EVERETT ST

<u>Year</u>	<u>Uses</u>	<u>Source</u>
1955	STPATRICK S EPISCOPAL CHURCH	The Pacific Telephone & Telegraph Co.

### 1535 EVERETT ST

<u>Year</u>	<u>Uses</u>	<u>Source</u>
2006	GINLEYTim	Haines Company, Inc.
1992	2 ASMUSSEN ERIC	PACIFIC BELL DIRECTORY
1975	KIEFFER STEVEN S	Pacific Telephone
1970	REBSCHER FRITZI ALAMEDA	Pacific Telephone Directory
	RUFF WM G ALAMEDA	Pacific Telephone Directory
	SCHENKEL G MRS ALAMEDA	Pacific Telephone Directory
1962	Bourguet Mabel S	Pacific Telephone
	Cortopassi Nello	Pacific Telephone
	Gordon Dee Ann	Pacific Telephone
	Schenkel G Mrs	Pacific Telephone
	Wash Lillian A	Pacific Telephone
1955	AMBROSE VICTOR H ALAMEDA	The Pacific Telephone & Telegraph Co.
	JORDAN MARY E ALAMEDA	The Pacific Telephone & Telegraph Co.
	MADDEN EDW E R ALAMEDA	The Pacific Telephone & Telegraph Co.
	MOELLER R H ALAMEDA	The Pacific Telephone & Telegraph Co.
	ROSS JACQUELINE ALAMEDA	The Pacific Telephone & Telegraph Co.

## FINDINGS

<u>Year</u>	<u>Uses</u>	<u>Source</u>
1955	WASH LILLIAN A ALAMEDA	The Pacific Telephone & Telegraph Co.
1950	WENDLING MARCELLUS F R	The Pacific Telephone & Telegraph Co.
	LIND DON M R	The Pacific Telephone & Telegraph Co.
	ROLFE ORVEL B R	The Pacific Telephone & Telegraph Co.
	MADDEN EDW E R	The Pacific Telephone & Telegraph Co.
	REPOSA WALTER R	The Pacific Telephone & Telegraph Co.
1945	CLARKE PATRICK H R ALAMEDA	The Pacific Telephone & Telegraph Co.
	GAZZANO A S R ALAMEDA	The Pacific Telephone & Telegraph Co.
	STACK JAMES R ALAMEDA	The Pacific Telephone & Telegraph Co.
1943	CLARK Patk Frances shipydwkr h	R. L. Polk & Co.
	Ghezzi Thos Ruth shipydwkr h	R. L. Polk & Co.
	Milton Edw shipydwkr r	R. L. Polk & Co.
	Ritchel Robt E June USA h	R. L. Polk & Co.
	Sazano Fred A Rose M lab h	R. L. Polk & Co.
	Stack Jas M Wilma USA h	R. L. Polk & Co.
1938	GAMBARINI BENJAMIN R	Pacific Telephone
1933	GAMBARINI ADA WAITER R ALAMEDA	R. L. Polk & Co.
	GAMBARINI BENJ A (AMELIA) CARP H ALAMEDA	R. L. Polk & Co.
	RAVA LOUIS MACH R ALAMEDA	R. L. Polk & Co.

### 1537 EVERETT ST

<u>Year</u>	<u>Uses</u>	<u>Source</u>
2006	No Current Listing	Haines Company, Inc.
2000	6 TIMC O RICHARD	Pacific Bell
1992	8 STRATIKIS KIRK	PACIFIC BELL DIRECTORY
	6 ANWER ASAD	PACIFIC BELL DIRECTORY
	2 JOYAL LYN E	PACIFIC BELL DIRECTORY
	3 AINSLOW WILL	PACIFIC BELL DIRECTORY
1970	BROWNLOW GAIL A ALAMEDA	Pacific Telephone Directory
	CLAPP MABEL H ALAMEDA	Pacific Telephone Directory
	ORNELLAS ADAM P ALAMEDA	Pacific Telephone Directory
	STROEH MARJORIE A ALAMEDA	Pacific Telephone Directory
	PRICE ANNIE MRS ALAMEDA	Pacific Telephone Directory
1962	Neasbitt Jessie	Pacific Telephone
	Stroeh Mariorie A	Pacific Telephone
	Thomas Glynn K	Pacific Telephone
1955	BICKFORD FRANK RUSSELL ALAMEDA	The Pacific Telephone & Telegraph Co.
	GAMBARINI BENJ R ALAMEDA	The Pacific Telephone & Telegraph Co.

## FINDINGS

<u>Year</u>	<u>Uses</u>	<u>Source</u>
1955	LAMM R ALAMEDA	The Pacific Telephone & Telegraph Co.
	SHIRLEY OWEN D ALAMEDA	The Pacific Telephone & Telegraph Co.
	STROEH MARJORIE A ALAMEDA	The Pacific Telephone & Telegraph Co.
	WASHBURN LEON ALAMEDA	The Pacific Telephone & Telegraph Co.
1950	ELDER J S R	The Pacific Telephone & Telegraph Co.
	GAMBARINI BENI R	The Pacific Telephone & Telegraph Co.
	QUINN LURRIN F R	The Pacific Telephone & Telegraph Co.
	SOUZA MAY R	The Pacific Telephone & Telegraph Co.
	LYNCH N G R	The Pacific Telephone & Telegraph Co.
1945	LUYENDYK H G LT R ALAMEDA	The Pacific Telephone & Telegraph Co.
1943	Mills John A Myrtle funeral dir James Taylor Co r	R. L. Polk & Co.
	Gambarini Benj Amelia carp h	R. L. Polk & Co.
1938	UNO FRANK R	Pacific Telephone
1933	UNO ANDW GDNR H ALAMEDA	R. L. Polk & Co.

### 1538 EVERETT ST

<u>Year</u>	<u>Uses</u>	<u>Source</u>
1938	NILES F M R	Pacific Telephone
1925	NILES F M R	R. L. Polk & Co. of California

### 1543 EVERETT ST

<u>Year</u>	<u>Uses</u>	<u>Source</u>
2006	CASTRO Daniel	Haines Company, Inc.
	KLUDJIAN Arnen	Haines Company, Inc.
2000	A KLUDJIAN ARMEN	Pacific Bell
	D VISNESKI DAVID	Pacific Bell
1996	A ALKCO ENTERPRISES	PACIFIC BELL DIRECTORY
	A ARMEN S CARPET CO	PACIFIC BELL DIRECTORY
	C KLUDJIAN ARMEN L	PACIFIC BELL DIRECTORY
1992	ALKCO ENTERPRISES	PACIFIC BELL DIRECTORY
	A ARMEN S CARPET CO	PACIFIC BELL DIRECTORY
	C KLUDJIAN ARMEN L	PACIFIC BELL DIRECTORY
1991	Alkco Enterprises	PACIFIC BELL WHITE PAGES
	Armens Carpet Co	PACIFIC BELL WHITE PAGES
	Armenta M Cris	PACIFIC BELL WHITE PAGES
	Armenta Naomi	PACIFIC BELL WHITE PAGES
	Berkeley Carpet Cleaners & Rug Works	PACIFIC BELL WHITE PAGES
	Bestline Industrial & Home Cleaning Products	PACIFIC BELL WHITE PAGES

## FINDINGS

<u>Year</u>	<u>Uses</u>	<u>Source</u>
1991	Marchant Rug Co	PACIFIC BELL WHITE PAGES
	Marchant S R	PACIFIC BELL WHITE PAGES
1986	Marchant Rug Co	PACIFIC BELL WHITE PAGES
	Marchant S R	PACIFIC BELL WHITE PAGES
1975	CHO VERNON KEPA	Pacific Telephone
	DUNLAP M	Pacific Telephone
	LAPOINTE RAYMOND L JR	Pacific Telephone
	MERLINO ANTHONY	Pacific Telephone
1970	MARCELLO MICHAEL W ALAMEDA	Pacific Telephone Directory
	SCHMELTZER GEO W ALAMEDA	Pacific Telephone Directory
1962	Peel Ruth E	Pacific Telephone
1955	GOMEZ ELIZABETH ALAMEDA	The Pacific Telephone & Telegraph Co.
1950	SORENSEII MAX M R	The Pacific Telephone & Telegraph Co.
	CONANT J D R	The Pacific Telephone & Telegraph Co.
	MC COTTER GEO R	The Pacific Telephone & Telegraph Co.
	GRIGSBY PAUL T R	The Pacific Telephone & Telegraph Co.
1943	Hunter Jas r	R. L. Polk & Co.
	Kolanowski Jane Mrs slswn Moss Stores r	R. L. Polk & Co.
	Pennycuff C A r	R. L. Polk & Co.
	Sprague Chas r	R. L. Polk & Co.
	Stiefel John h	R. L. Polk & Co.
1925	BAKER MRS H M R	R. L. Polk & Co. of California

### 1544 EVERETT ST

<u>Year</u>	<u>Uses</u>	<u>Source</u>
1938	TERRY HAROLD R	Pacific Telephone
	TERRY F L R	Pacific Telephone
1925	CRYER W J R	R. L. Polk & Co. of California

### 1547 EVERETT ST

<u>Year</u>	<u>Uses</u>	<u>Source</u>
2006	No Current Listing	Haines Company, Inc.
2000	CALHOUN EUGENE C	Pacific Bell
1996	CALHOUN EUGENE C	PACIFIC BELL DIRECTORY
1992	CALHOUN EUGENE C	PACIFIC BELL DIRECTORY
1970	TRUFFELLI GUIDO ALAMEDA	Pacific Telephone Directory
1962	Truffelli Guido	Pacific Telephone
1955	TRUFFELLI MARY ALAMEDA	The Pacific Telephone & Telegraph Co.
1950	EDWARDS LENORA R	The Pacific Telephone & Telegraph Co.

## FINDINGS

<u>Year</u>	<u>Uses</u>	<u>Source</u>
1945	EDWARDS LENORA R ALAMEDA	The Pacific Telephone & Telegraph Co.
1943	ROGERS Arth shipydwkr r	R. L. Polk & Co.
	Williams Richd shipydwkr r	R. L. Polk & Co.
	Peck Edw O Edythe shipydwkr h	R. L. Polk & Co.
1938	DE VOL VIVIEN R	Pacific Telephone
1933	JUDD THOS H H ALAMEDA	R. L. Polk & Co.
1925	JUDD THOS H R	R. L. Polk & Co. of California
1920	HILL LUCILE KNOWLAND R	R. L. Polk & Co. of California
	HILL DR R L R	R. L. Polk & Co. of California

### 1550 EVERETT ST

<u>Year</u>	<u>Uses</u>	<u>Source</u>
2006	FERRO Mark	Haines Company, Inc.
	FERRO Mark	Haines Company, Inc.
	HILLARD Gezelda 510 B	Haines Company, Inc.
2000	A SMITH JAKE A	Pacific Bell
1996	A POHL JOHNATHAN & ALISON	PACIFIC BELL DIRECTORY
1992	A POHL JOHNATHAN & ALISON	PACIFIC BELL DIRECTORY
1991	Pohl Johnathan & Alison	PACIFIC BELL WHITE PAGES
	Pohl Kirk	PACIFIC BELL WHITE PAGES
	Pohl MA	PACIFIC BELL WHITE PAGES
1970	GILBERT WAYNE M ALAMEDA	Pacific Telephone Directory
	NISSEN D ALAMEDA	Pacific Telephone Directory
	RANARD JOHN ALAMEDA	Pacific Telephone Directory
1962	Gilbert Wayne M	Pacific Telephone
1955	ALL KENNETH W ALAMEDA	The Pacific Telephone & Telegraph Co.
	COLEMAN DODO MRS ALAMEDA	The Pacific Telephone & Telegraph Co.
1950	CLOSSON LORRAINE R	The Pacific Telephone & Telegraph Co.
	CERVELLI EGISTO R	The Pacific Telephone & Telegraph Co.
1945	HARMON BERT R ALAMEDA	The Pacific Telephone & Telegraph Co.
1943	SUTHERLAND Robt G Cath B jan h	R. L. Polk & Co.
1938	SUTHERLAND BOB R	Pacific Telephone
1933	SUTHERLAND ROBT G (C B) CARP H ALAMEDA	R. L. Polk & Co.
1925	SUTHERLAND BOB R	R. L. Polk & Co. of California
1920	NOBMAN J H JR R	R. L. Polk & Co. of California

## FINDINGS

### 1552 EVERETT ST

<u>Year</u>	<u>Uses</u>	<u>Source</u>
2006	LONGORIA Gabdel Jr	Haines Company, Inc.
2000	LONGORIA MIGUEL	Pacific Bell
1975	MC CLOSKEY GEO J	Pacific Telephone
1970	MCCLOSKEY GEO J ALAMEDA	Pacific Telephone Directory
1962	Darison Alice Mrs	Pacific Telephone
1955	DARISON ALICE MRS R ALAMEDA	The Pacific Telephone & Telegraph Co.
1950	DARISON ALICE MIS R	The Pacific Telephone & Telegraph Co.
	HAPP MARKHAM B R	The Pacific Telephone & Telegraph Co.
1945	DARISON ALICE MRS R ALAMEDA	The Pacific Telephone & Telegraph Co.
	HAPP MARKHAM B R ALAMEDA	The Pacific Telephone & Telegraph Co.
1943	Darison Alice tchr Ala Pub Sch r	R. L. Polk & Co.
	Darison Henry E Eva C USA h	R. L. Polk & Co.
	Huillet Henriette G r	R. L. Polk & Co.
1938	DARISON ALICE MRS R	Pacific Telephone
	HUILLET GEORGETTE R	Pacific Telephone
1933	DARISON ALICE H MRS TCHR ALA HIGH SCH R ALAMEDA	R. L. Polk & Co.
	HUILLET GEORGETTE BKPR MISS SAYLOR S CHOCOLATES R ALAMEDA	R. L. Polk & Co.
	HUILLET HENRIETTA R ALAMEDA	R. L. Polk & Co.
	HUILLET MATILDA MRS H ALAMEDA	R. L. Polk & Co.
1928	Everett Manette elk Ohanslor & Lyon Co R	R.L. Polk and Co of California
1925	DARISON MRS ALICE R	R. L. Polk & Co. of California
	HULLER GEORGETTE R	R. L. Polk & Co. of California
1920	SIEGLER GEO R	R. L. Polk & Co. of California

### 1554 EVERETT ST

<u>Year</u>	<u>Uses</u>	<u>Source</u>
2006	BROWNSON David	Haines Company, Inc.
1991	Brownson David	PACIFIC BELL WHITE PAGES
1975	BROWNSON DAVID	Pacific Telephone
1962	Earl Dora K Mrs	Pacific Telephone
	Nieman Grant I	Pacific Telephone
1955	CARLSON A R R ALAMEDA	The Pacific Telephone & Telegraph Co.
1950	CARLSON A R R	The Pacific Telephone & Telegraph Co.
1945	CARLSON A R R ALAMEDA	The Pacific Telephone & Telegraph Co.
1943	Carlson Jack USN r	R. L. Polk & Co.
	Carlson Donald USN r	R. L. Polk & Co.

## FINDINGS

<u>Year</u>	<u>Uses</u>	<u>Source</u>
1943	Carlson Cath sten r	R. L. Polk & Co.
	Carlson Agnes smstrs r	R. L. Polk & Co.
	Carlson Mary Mrs h	R. L. Polk & Co.
	Carlson Mary A nurse r	R. L. Polk & Co.
	Carlson Robt USA r	R. L. Polk & Co.
1938	CARLSON A R R	Pacific Telephone
1933	CARLSON ANDW R JR R ALAMEDA	R. L. Polk & Co.
	CARLSON ROBT CLK R	R. L. Polk & Co.
	CARLSON ANDW R (AGNES) CLK H ALAMEDA	R. L. Polk & Co.
1925	CARLSON A R R	R. L. Polk & Co. of California
1920	CARLSON A R R	R. L. Polk & Co. of California

### 1556 EVERETT ST

<u>Year</u>	<u>Uses</u>	<u>Source</u>
2008	DENNIS M OWENS ARCHITECTURE	Cole Information Services
2006	OWENS Dennis	Haines Company, Inc.
1970	ROEMER ELSIE MRS ALAMEDA	Pacific Telephone Directory
1962	Roemer Elsie Mrs	Pacific Telephone
1955	ROEMER ELSIE MRS R ALAMEDA	The Pacific Telephone & Telegraph Co.
1950	ROEMER ELSIE MRS R	The Pacific Telephone & Telegraph Co.
1945	ROEMER RICHARD Q R ALAMEDA	The Pacific Telephone & Telegraph Co.
1943	Barlow Ellen G Mrs r	R. L. Polk & Co.
	Roemer Elsie B Mrs tchr Ala Pub Sch r	R. L. Polk & Co.
	Roemer Richd Q Elsie B drftsmn h	R. L. Polk & Co.
1938	ROEMER RICHARD Q R	Pacific Telephone
1933	SEAVERS VIRGINIA R ALAMEDA	R. L. Polk & Co.
	SEAVERS CLIFFORD (MARY C) AUTO MECH H ALAMEDA	R. L. Polk & Co.
1925	REARDAN C B R	R. L. Polk & Co. of California
1920	DAVIS MRS A ELIZABETH R	R. L. Polk & Co. of California

### 1558 EVERETT ST

<u>Year</u>	<u>Uses</u>	<u>Source</u>
2006	No Current Listing	Haines Company, Inc.
1992	BACH E	PACIFIC BELL DIRECTORY
1975	MC CANN L S	Pacific Telephone
1962	Dikkers Thos H	Pacific Telephone
1955	DOUGLASS MARY CATHERINE ALAMEDA	The Pacific Telephone & Telegraph Co.



## FINDINGS

<u>Year</u>	<u>Uses</u>	<u>Source</u>
1950	CLARKSON H J R	The Pacific Telephone & Telegraph Co.
1943	Foster Guy C Florence M acct h	R. L. Polk & Co.
1933	MAGERS LUCY MRS H ALAMEDA	R. L. Polk & Co.
	MAGERS FRANK CLK R ALAMEDA	R. L. Polk & Co.
1925	BOLT WM R	R. L. Polk & Co. of California
1920	BOLT WM R	R. L. Polk & Co. of California

### 1560 EVERETT ST

<u>Year</u>	<u>Uses</u>	<u>Source</u>
2006	CONNORS LUA	Haines Company, Inc.
	Theresa	Haines Company, Inc.
1975	DIKKERS MCIL	Pacific Telephone
1970	PEARSON ELSIE MAE ALAMEDA	Pacific Telephone Directory
1962	Chase Elizabeth Mrs	Pacific Telephone
1955	HANSON RAYMOND E ALAMEDA	The Pacific Telephone & Telegraph Co.
1950	CORMACK JAS R	The Pacific Telephone & Telegraph Co.
1943	Darcey Stanley R Marie carp r	R. L. Polk & Co.
	Godfrey Beatrice wid Cecil Acme Grocery h	R. L. Polk & Co.
	Mallman Elmira sec East Bay Osteopathic Clinic r	R. L. Polk & Co.
1938	MALLMANN E MRS R	Pacific Telephone
1933	CHRISTOPHERSEN ALFD (EMELINE) PRINTER E A HUDSON H ALAMEDA	R. L. Polk & Co.
	CHRISTOPHERSEN CHAS R ALAMEDA	R. L. Polk & Co.

### 1600 EVERETT ST

<u>Year</u>	<u>Uses</u>	<u>Source</u>
1970	BYRNE JOHN	Pacific Telephone Directory

### 1601 EVERETT ST

<u>Year</u>	<u>Uses</u>	<u>Source</u>
1970	FIRPO GUIDO	Pacific Telephone Directory
1955	JOHNSON FLOYD P ALAMEDA	The Pacific Telephone & Telegraph Co.
	FIRPO GUIDO	The Pacific Telephone & Telegraph Co.
1943	JOHNSON Geo mach r	R. L. Polk & Co.
	Twichell Alf S h	R. L. Polk & Co.
	Twichell Belle Mrs r	R. L. Polk & Co.
	Hendrickson Mae Mrs r	R. L. Polk & Co.
	Hendrickson Juanita r	R. L. Polk & Co.

## FINDINGS

<u>Year</u>	<u>Uses</u>	<u>Source</u>
1933	TWICHELL BELLE (WID W E) R ALAMEDA	R. L. Polk & Co.
	TWICHELL ALFD S H ALAMEDA	R. L. Polk & Co.
	HENDRICKSON MAE (WID L M) R ALAMEDA	R. L. Polk & Co.

### 1606 EVERETT ST

<u>Year</u>	<u>Uses</u>	<u>Source</u>
1970	BORBA GEO T	Pacific Telephone Directory
	BORBA MARY	Pacific Telephone Directory

### 1608 EVERETT ST

<u>Year</u>	<u>Uses</u>	<u>Source</u>
1970	ESLINGER E L	Pacific Telephone Directory

### 1609 EVERETT ST

<u>Year</u>	<u>Uses</u>	<u>Source</u>
2006	ROWE David	Haines Company, Inc.
1970	LUND EARL	Pacific Telephone Directory
	ABE MASAKO ALAMEDA	Pacific Telephone Directory
1962	Abe Masako	Pacific Telephone
1955	ABE MASAKO R ALAMEDA	The Pacific Telephone & Telegraph Co.
1950	ABE MASAKO R	The Pacific Telephone & Telegraph Co.
1945	JOHNSON FLOYD P R ALAMEDA	The Pacific Telephone & Telegraph Co.
1943	JOHNSON Raymond R shipydwkr r	R. L. Polk & Co.
	JOHNSON Floyd P Eppie shipydwkr h	R. L. Polk & Co.
	JOHNSON Luther W Bertha shipydwkr r	R. L. Polk & Co.
1938	YANO JURO R	Pacific Telephone
1933	YANO JURO (TOKIO) H ALAMEDA	R. L. Polk & Co.
1920	HUNTER MRS A M R	R. L. Polk & Co. of California

### 1610 EVERETT ST

<u>Year</u>	<u>Uses</u>	<u>Source</u>
2008	ALLIANCE SOLAR SERVICES	Cole Information Services
2006	FREEMANW 00 w	Haines Company, Inc.
2000	FREEMAN ALLAN	Pacific Bell
1996	FREEMAN ALLAN	PACIFIC BELL DIRECTORY
1992	FREEMAN ALLAN	PACIFIC BELL DIRECTORY
1970	ROSE J FRANK ALAMEDA	Pacific Telephone Directory
1962	Munro Leslie G r	Pacific Telephone
1955	CARNE RUTH M R ALAMEDA	The Pacific Telephone & Telegraph Co.

## FINDINGS

<u>Year</u>	<u>Uses</u>	<u>Source</u>
1955	MUNRO LESLIE G R ALAMEDA	The Pacific Telephone & Telegraph Co.
1950	CAMRNE RUTH M R	The Pacific Telephone & Telegraph Co.
	MUNRO LESLIE G R	The Pacific Telephone & Telegraph Co.
1943	Munro Leslie G Ruth M shipydwkr h	R. L. Polk & Co.
1933	ROBINSON WM T H ALAMEDA	R. L. Polk & Co.
1925	ROBINSON WM T R	R. L. Polk & Co. of California

### 1612 EVERETT ST

<u>Year</u>	<u>Uses</u>	<u>Source</u>
1970	FILUT BURTON D	Pacific Telephone Directory
1955	BURNS JACK GENL CONTR	The Pacific Telephone & Telegraph Co.

### 1613 EVERETT ST

<u>Year</u>	<u>Uses</u>	<u>Source</u>
1970	BERNAT H	Pacific Telephone Directory

### 1614 EVERETT ST

<u>Year</u>	<u>Uses</u>	<u>Source</u>
2006	No Current Listing	Haines Company, Inc.
1992	YU DONALD YUEN	PACIFIC BELL DIRECTORY
1962	Bilse Claude R	Pacific Telephone
1955	BILSE CLAUDE R ALAMEDA	The Pacific Telephone & Telegraph Co.
1945	ROBERTSON W C R ALAMEDA	The Pacific Telephone & Telegraph Co.
1943	Robinson Wm Doris mach h	R. L. Polk & Co.
1938	HARRIS H A R	Pacific Telephone
1933	HARRIS HOWARD A H ALAMEDA	R. L. Polk & Co.
1925	CATHCART W E R	R. L. Polk & Co. of California

### 1615 EVERETT ST

<u>Year</u>	<u>Uses</u>	<u>Source</u>
2006	o TAKEDA Trac le	Haines Company, Inc.
	TAKEDATaro T	Haines Company, Inc.
2000	TAKEDA TARO T	Pacific Bell
1996	TAKEDA TARO T	PACIFIC BELL DIRECTORY
1992	TAKEDA TARO T	PACIFIC BELL DIRECTORY
1986	I Takeda Taro T	PACIFIC BELL WHITE PAGES
1970	TAKEDA TARO T ALAMEDA	Pacific Telephone Directory
1962	Takeda Taro T	Pacific Telephone
1955	WILK STANLEY R ALAMEDA	The Pacific Telephone & Telegraph Co.
	MUNDEN MARY ALAMEDA	The Pacific Telephone & Telegraph Co.

## FINDINGS

<u>Year</u>	<u>Uses</u>	<u>Source</u>
1945	WILK STANLEY R ALAMEDA	The Pacific Telephone & Telegraph Co.
1943	Wilk Stanley Alice USCG h	R. L. Polk & Co.
1938	RITTLER FRED R	Pacific Telephone
1933	WELLS CHAS LATHER R ALAMEDA	R. L. Polk & Co.
	ICHTRA EMIL JR AUTO MECH R ALAMEDA	R. L. Polk & Co.
	ICHTRA EMIL CARP H ALAMEDA	R. L. Polk & Co.

### 1616 EVERETT ST

<u>Year</u>	<u>Uses</u>	<u>Source</u>
2006	HOOD Leslie	Haines Company, Inc.
1975	HANLEY JAS M	Pacific Telephone
1970	OLIVER ROBT W DR ALAMEDA	Pacific Telephone Directory
1962	Castro Frank L	Pacific Telephone
1955	CHILDE MARTIN O R ALAMEDA	The Pacific Telephone & Telegraph Co.
1943	Elston Kenneth Helen R firemn h	R. L. Polk & Co.
1938	FEKETE LOUIS M R	Pacific Telephone
1933	MCLELLAN ARTH R (HIGH STREET SUPER-SERVICE STATION) H ALAMEDA	R. L. Polk & Co.

### 1617 EVERETT ST

<u>Year</u>	<u>Uses</u>	<u>Source</u>
2006	o NELSON Gerald	Haines Company, Inc.
2000	LANDON LARRY B	Pacific Bell
1996	LANDON LARRY B	PACIFIC BELL DIRECTORY
1992	LANDON LARRY B	PACIFIC BELL DIRECTORY
1991	Landon Martin L	PACIFIC BELL WHITE PAGES
	Landon Peter	PACIFIC BELL WHITE PAGES
	Landon Larry B	PACIFIC BELL WHITE PAGES
1970	URONE PAUL	Pacific Telephone Directory
1950	SCOTT CLARENCE R	The Pacific Telephone & Telegraph Co.
1943	Newnham Albt A Pearl A mach h	R. L. Polk & Co.
1938	NEWNHAM ALBERT R	Pacific Telephone
1933	NEWNHAM ALBT (PEARL) RESTR	R. L. Polk & Co.
1925	NEWNHAM ALBERT R	R. L. Polk & Co. of California
1920	GRODEM J R	R. L. Polk & Co. of California

### 1526B EVERETT ST

<u>Year</u>	<u>Uses</u>	<u>Source</u>
1970	DICKINSON ERNEST W ALAMEDA	Pacific Telephone Directory

## FINDINGS

<u>Year</u>	<u>Uses</u>	<u>Source</u>
1970	DICKINSON DORIS ALAMEDA	Pacific Telephone Directory
1955	NELSEN NELLIE MRS ALAMEDA	The Pacific Telephone & Telegraph Co.

### 1526C EVERETT ST

<u>Year</u>	<u>Uses</u>	<u>Source</u>
1955	HENDERSON J JAY ALAMEDA	The Pacific Telephone & Telegraph Co.

### 1526D EVERETT ST

<u>Year</u>	<u>Uses</u>	<u>Source</u>
1955	DEMATTIA A N ALAMEDA	The Pacific Telephone & Telegraph Co.

### 1535D EVERETT ST

<u>Year</u>	<u>Uses</u>	<u>Source</u>
1970	ELDRIDGE J B MRS ALAMEDA	Pacific Telephone Directory
1955	WHEELER WARREN C ALAMEDA	The Pacific Telephone & Telegraph Co.

### 1537C EVERETT ST

<u>Year</u>	<u>Uses</u>	<u>Source</u>
1955	RIDDELL WALTER ALAMEDA	The Pacific Telephone & Telegraph Co.

### 1543D EVERETT ST

<u>Year</u>	<u>Uses</u>	<u>Source</u>
1970	OGLESBY RICHARD ALAMEDA	Pacific Telephone Directory

### 1511 1/2 EVERETT ST

<u>Year</u>	<u>Uses</u>	<u>Source</u>
1945	RILEY FRANCES V R ALAMEDA	The Pacific Telephone & Telegraph Co.

### 1512 1/2 EVERETT ST

<u>Year</u>	<u>Uses</u>	<u>Source</u>
1970	WHITTIER WANDA ALAMEDA	Pacific Telephone Directory
	WHITTIER WM ALAMEDA	Pacific Telephone Directory
1955	LEONARD F E MRS R ALAMEDA	The Pacific Telephone & Telegraph Co.
1933	WALKER DONALD I (LUCILE) MGR WESTN AVIATION SUPPLY CO H ALAMEDA	R. L. Polk & Co.

### 1514 1/2 EVERETT ST

<u>Year</u>	<u>Uses</u>	<u>Source</u>
1955	NEALE MARY T MRS ALAMEDA	The Pacific Telephone & Telegraph Co.
1945	ANDERSON L J R ALAMEDA	The Pacific Telephone & Telegraph Co.

## FINDINGS

### 1519 1/2 EVERETT ST

<u>Year</u>	<u>Uses</u>	<u>Source</u>
1992	MCDANIEL JOHN	PACIFIC BELL DIRECTORY
1945	CLAIRE C MISS R ALAMEDA	The Pacific Telephone & Telegraph Co.
1933	POTTSCHMIDT FRIEDA MRS H ALAMEDA	R. L. Polk & Co.

### GOULD CT

#### 1611 GOULD CT

<u>Year</u>	<u>Uses</u>	<u>Source</u>
2006	GLADWILL Tye	Haines Company, Inc.
	SEYMOUR David	Haines Company, Inc.
2000	GLADWILL TYE	Pacific Bell
1996	GLADWILL TYE	PACIFIC BELL DIRECTORY
1962	Boyd Richard W	Pacific Telephone
1943	Matthews Carrie wid T W h	R. L. Polk & Co.
1938	MATTHEWS CARRIE MRS R	Pacific Telephone
1933	MATTHEWS CARRIE MRS H ALAMEDA	R. L. Polk & Co.

#### 1612 GOULD CT

<u>Year</u>	<u>Uses</u>	<u>Source</u>
2006	e HALE Kersol	Haines Company, Inc.
1970	FINGER BESSIE ALAMEDA	Pacific Telephone Directory
1962	Finger Bessie	Pacific Telephone
1955	FINGER BESSIE ALAMEDA	The Pacific Telephone & Telegraph Co.
1943	Meller Robt L Betty J slsmn Elec Corp h	R. L. Polk & Co.
1938	WOOD HOWARD O R	Pacific Telephone
1928	Episcopal Fred Adelaide H 2 ed driver R	R.L. Polk and Co of California R.L. Polk and Co of California
1925	HAYNES FRED R	R. L. Polk & Co. of California

#### 1614 GOULD CT

<u>Year</u>	<u>Uses</u>	<u>Source</u>
2006	LONG Daniel	Haines Company, Inc.
1970	CLARK TIMOTHY J ALAMEDA	Pacific Telephone Directory
1955	RANARD DOUGLAS ALAMEDA	The Pacific Telephone & Telegraph Co.
1950	BRADLEY ALICE L R	The Pacific Telephone & Telegraph Co.
1945	LOGAN E H R ALAMEDA	The Pacific Telephone & Telegraph Co.
1943	Logan Patricia emp NAB r Logan Dorothy Mrs maid h	R. L. Polk & Co. R. L. Polk & Co.

## FINDINGS

<u>Year</u>	<u>Uses</u>	<u>Source</u>
1933	MENDESHIED MAY MRS H ALAMEDA	R. L. Polk & Co.
1925	MANDERSCHIED A C R	R. L. Polk & Co. of California

### 1615 GOULD CT

<u>Year</u>	<u>Uses</u>	<u>Source</u>
2006	HUESCAAIfredo	Haines Company, Inc.
1986	Mc Carthy John D	PACIFIC BELL WHITE PAGES
1980	Mc Carthy John D	Pacific Telephone
1970	MCCARTHY JOHN D ALAMEDA	Pacific Telephone Directory
1962	Mc Carthy John D	Pacific Telephone
1943	Mc Carthy Edwin T Anna lab h	R. L. Polk & Co.
1938	MCCARTHY JOHN D R	Pacific Telephone
1933	HANSEN ANNIE C MRS H ALAMEDA	R. L. Polk & Co.
1928	Franklin Annie C wid Jens C H	R.L. Polk and Co of California
1925	HANSEN MRS A C R	R. L. Polk & Co. of California
1920	MORTENSEN P R	R. L. Polk & Co. of California

### 1616 GOULD CT

<u>Year</u>	<u>Uses</u>	<u>Source</u>
2006	HANAN Thomas	Haines Company, Inc.
1980	Gallina Frank J	Pacific Telephone
1970	GALLINA FRANK J ALAMEDA	Pacific Telephone Directory
1962	Gallina Frank J	Pacific Telephone
1955	GALLINA FRANK J ALAMEDA	The Pacific Telephone & Telegraph Co.
1943	Stillwell Chas E Marie pntr h	R. L. Polk & Co.
1938	STILLWELL CHARLES E R	Pacific Telephone
1933	KESSELL RICHD (ESTHER) ACCT H ALAMEDA	R. L. Polk & Co.
1928	Sti John A stdt R	R.L. Polk and Co of California

### 1617 GOULD CT

<u>Year</u>	<u>Uses</u>	<u>Source</u>
2006	No Current Listing	Haines Company, Inc.
2000	HAND JOHN E	Pacific Bell
1996	HAND JOHN E	PACIFIC BELL DIRECTORY
1992	HAND JOHN E	PACIFIC BELL DIRECTORY
1991	Hand John E	PACIFIC BELL WHITE PAGES
1986	Hand John E	PACIFIC BELL WHITE PAGES
1980	Hand John E	Pacific Telephone
1975	HAND JOHN E	Pacific Telephone



## FINDINGS

<u>Year</u>	<u>Uses</u>	<u>Source</u>
1970	LEUTH JAS ALAMEDA	Pacific Telephone Directory
1962	Soderlund Gertrude Mrs	Pacific Telephone
1955	SODERLUND GERTRUDE MRS R ALAMEDA	The Pacific Telephone & Telegraph Co.
1950	SODERLUND GERTRUDE MRIS R	The Pacific Telephone & Telegraph Co.
1945	SODERLUND GERTRUDE MRS R ALAMEDA	The Pacific Telephone & Telegraph Co.
1943	Van Nest Kyle G Kath emp NAB h	R. L. Polk & Co.
1933	KELLY THOS (DELIA) H ALAMEDA	R. L. Polk & Co.
1928	KELLY Thos Delia H	R.L. Polk and Co of California

### GOULD ST

#### 1611 GOULD ST

<u>Year</u>	<u>Uses</u>	<u>Source</u>
1955	ROGERS CHAS F JR ALAMEDA	The Pacific Telephone & Telegraph Co.
1950	ROGERS CHAS FJR R	The Pacific Telephone & Telegraph Co.

#### 1612 GOULD ST

<u>Year</u>	<u>Uses</u>	<u>Source</u>
1945	PHILLIPS J E R ALAMEDA	The Pacific Telephone & Telegraph Co.

#### 1615 GOULD ST

<u>Year</u>	<u>Uses</u>	<u>Source</u>
1955	MCCARTHY JOHN D R ALAMEDA	The Pacific Telephone & Telegraph Co.
1950	MC CARTHY JOHN D R	The Pacific Telephone & Telegraph Co.
1945	MCCARTHY JOHN D R ALAMEDA	The Pacific Telephone & Telegraph Co.

#### 1616 GOULD ST

<u>Year</u>	<u>Uses</u>	<u>Source</u>
1950	STILLWELL CHAS E R	The Pacific Telephone & Telegraph Co.
1945	STILLWELL CHAS E R ALAMEDA	The Pacific Telephone & Telegraph Co.

### LINCO IN AVE

#### 2410 LINCO IN AVE

<u>Year</u>	<u>Uses</u>	<u>Source</u>
1975	MURPHY MICHAEL	Pacific Telephone

## FINDINGS

### **LINCOLN AVE**

#### **2404 LINCOLN AVE**

<b><u>Year</u></b>	<b><u>Uses</u></b>	<b><u>Source</u></b>
2013	CARDEL CATERING	Cole Information Services
2000	GOURMET TO GO	Pacific Bell
1950	ALAMEDA SEWING MACHINE CO	The Pacific Telephone & Telegraph Co.
1928	Fong A Co gro	R.L. Polk and Co of California

#### **2406 LINCOLN AVE**

<b><u>Year</u></b>	<b><u>Uses</u></b>	<b><u>Source</u></b>
2013	MILLIES	Cole Information Services
	ANGELINA	Cole Information Services
	EUROPEAN SKIN CARE SALON	Cole Information Services
2008	NAILS	Cole Information Services
	ANGELINA	Cole Information Services
	EUROPEAN BEAUTY CONNECTION	Cole Information Services
2006	NAILS	Haines Company, Inc.
	MILLES	Haines Company, Inc.
	CONNECTION	Haines Company, Inc.
	ANGEIJNA	Haines Company, Inc.
	DESIGNS BY	Haines Company, Inc.
	MARILYN	Haines Company, Inc.
	EUROPEAN BEAUTY S	Haines Company, Inc.
	ALAMDA PRJNTING	Haines Company, Inc.
	SERVICES	Haines Company, Inc.
2000	BACK TO THE 40 S	Pacific Bell
1991	Daniels James	PACIFIC BELL WHITE PAGES
	Daniels Jacque	PACIFIC BELL WHITE PAGES
	Daniels Jack Associates Inc	PACIFIC BELL WHITE PAGES
	Machine Safety Devices Inc	PACIFIC BELL WHITE PAGES
1980	Eierman Norm Associates	Pacific Telephone
1975	ELENNAN NORN ASSOCIATES	Pacific Telephone
1962	Premmco Distrs	Pacific Telephone
	Heli Coil Corp	Pacific Telephone
1950	BURK S MOTOR PARTS CO	The Pacific Telephone & Telegraph Co.
1943	Chandler Jas Sarah A exp	R. L. Polk & Co.

## FINDINGS

### 2408 LINCOLN AVE

<u>Year</u>	<u>Uses</u>	<u>Source</u>
2013	ALAMEDA PRINTING SERVICES	Cole Information Services
2008	ALAMEDA PRINTING SERVICES	Cole Information Services
1992	JOHNNIE S SNUG HARBOR	PACIFIC BELL DIRECTORY
1991	Johnnies Snug Harbor	PACIFIC BELL WHITE PAGES
1980	Johnnies Snug Harbor	Pacific Telephone
1975	JOHNNLE S SNUG HARBOR	Pacific Telephone
1970	JOHNNIE S SNUG HARBOR ALAMEDA	Pacific Telephone Directory
1933	CODE JOHN R (IDA F) EXP ALAMEDA	R. L. Polk & Co.
1928	John R Ida F exp	R.L. Polk and Co of California

### 2410 LINCOLN AVE

<u>Year</u>	<u>Uses</u>	<u>Source</u>
2006	BRADLEYRobt L	Haines Company, Inc.
	MAGNANI M	Haines Company, Inc.
2000	A BRADLEY ROBT L	Pacific Bell
1996	A BRADLEY ROBT L	PACIFIC BELL DIRECTORY
	C WARNOCK BRUCE A	PACIFIC BELL DIRECTORY
1992	A SNAVELY R A	PACIFIC BELL DIRECTORY
	C WARNOCK BRUCE A	PACIFIC BELL DIRECTORY
1991	Snavely R A	PACIFIC BELL WHITE PAGES
	Snead C L	PACIFIC BELL WHITE PAGES
	Snead Celsa	PACIFIC BELL WHITE PAGES
	Snead D	PACIFIC BELL WHITE PAGES
	Snead Ernestine	PACIFIC BELL WHITE PAGES
	Snead J	PACIFIC BELL WHITE PAGES
	S N E AD JUN IOUS D MFCC	PACIFIC BELL WHITE PAGES
	Warnock Bruce A	PACIFIC BELL WHITE PAGES
	t Warnock D	PACIFIC BELL WHITE PAGES
1986	Magnani M	PACIFIC BELL WHITE PAGES
	Snavely R A	PACIFIC BELL WHITE PAGES
1980	Magnani M	Pacific Telephone
	Sprouls Jas	Pacific Telephone
1970	NELSON OLETA ALAMEDA	Pacific Telephone Directory
1962	Bringaker Ida M	Pacific Telephone
	Bringaker Olaf	Pacific Telephone
	Nelson Albert	Pacific Telephone
	Wade Leona	Pacific Telephone
1955	NELSON ALBERT ALAMEDA	The Pacific Telephone & Telegraph Co.

## FINDINGS

<u>Year</u>	<u>Uses</u>	<u>Source</u>
1955	CODE JOHN R ALAMEDA	The Pacific Telephone & Telegraph Co.
1943	Miller Geo H Lorraine mech h	R. L. Polk & Co.
1928	H	R.L. Polk and Co of California
	John R Ida F exp	R.L. Polk and Co of California

### 2412 LINCOLN AVE

<u>Year</u>	<u>Uses</u>	<u>Source</u>
2006	No Current Listing	Haines Company, Inc.
2000	BETTER HOMES UPHOLSTERY AND CALIFORNIA	Pacific Bell
1996	BETTER HOMES UPHOLSTERY AND CALIFORNIA	PACIFIC BELL DIRECTORY
1992	BETTER HOMES UPHOLSTERY AND CALIFORNIA	PACIFIC BELL DIRECTORY
1975	CALIFORNIA COLLECTORS CARS	Pacific Telephone
	BETTER HOMES INTERIORS & UPHOLSTERY	Pacific Telephone
	ALAMEDA FURNITURE CO & MFR	Pacific Telephone
	ALAMEDA AWNING CO-DIVISION OF BETTER HOMES INTERIORS & UPHOLSTERY	Pacific Telephone
1970	ALAMEDA MOTOR SHOP ALAMEDA	Pacific Telephone Directory
1962	Alameda Motor Shop	Pacific Telephone
1933	BONNIE PAUL (MARIAN) RESTR ALAMEDA	R. L. Polk & Co.
	FONELLI JOHN COOK R ALAMEDA	R. L. Polk & Co.

### 2414 LINCOLN AVE

<u>Year</u>	<u>Uses</u>	<u>Source</u>
1943	Wyckoff Francis radio repr	R. L. Polk & Co.

### 2416 LINCOLN AVE

<u>Year</u>	<u>Uses</u>	<u>Source</u>
2006	SALVATOR	Haines Company, Inc.
	CIRMELL	Haines Company, Inc.
2000	CIRMELLI SALVATOR	Pacific Bell
1996	CIRMELLI SALVATOR	PACIFIC BELL DIRECTORY
1992	CIRMELLI SALVATOR	PACIFIC BELL DIRECTORY
1991	Cirolia T	PACIFIC BELL WHITE PAGES
	Cirolia P &L	PACIFIC BELL WHITE PAGES
	Cirmelli Salvator	PACIFIC BELL WHITE PAGES
1986	Cirmelli Salvator	PACIFIC BELL WHITE PAGES

## FINDINGS

<u>Year</u>	<u>Uses</u>	<u>Source</u>
1980	Cirmelli Salvator	Pacific Telephone
1975	CIRMELIL SALVATOR	Pacific Telephone
1970	CIRMELLI SALVATOR ALAMEDA	Pacific Telephone Directory
1938	CIRINELLI SALVATOR R	Pacific Telephone

### 2420 LINCOLN AVE

<u>Year</u>	<u>Uses</u>	<u>Source</u>
1975	BOUILLABAISSE LA FRENCH SEA-FOOD RESTAURANT & FISH MARKET	Pacific Telephone
1970	KING S KUP PIZZA HAUF BRAU ALAMEDA	Pacific Telephone Directory
1962	Gay Nineties Pizza Palace	Pacific Telephone
1955	ESQUIRE CLEANERS ALAMEDA	The Pacific Telephone & Telegraph Co.
	NU METHOD ESQUIRE CLEANERS ALAMEDA	The Pacific Telephone & Telegraph Co.
1950	ESQUIRE CLEANERS INC	The Pacific Telephone & Telegraph Co.

### 2424 LINCOLN AVE

<u>Year</u>	<u>Uses</u>	<u>Source</u>
2013	SPEISEKAMMER	Cole Information Services
2008	SPEISEKAMMER	Cole Information Services
2006	SPEISEKAMMER	Haines Company, Inc.
2000	LEBOUC RESTAURANT FRANCAIS	Pacific Bell
1996	LEBOUC RESTAURANT FRANCAIS	PACIFIC BELL DIRECTORY
1992	LEBOUC RESTAURANT FRANCAIS	PACIFIC BELL DIRECTORY
1991	LE BOUC RE S TAURAN T FRAN CAIS	PACIFIC BELL WHITE PAGES
	Le Bourveau M	PACIFIC BELL WHITE PAGES
1986	LE BOUC RE S TAURAN T FRAN CAIS	PACIFIC BELL WHITE PAGES
	Le Bourveau M	PACIFIC BELL WHITE PAGES
	Lebovic Dan	PACIFIC BELL WHITE PAGES
	Le Bovit S	PACIFIC BELL WHITE PAGES
1980	LE BOUC RESTAURANT FRANCAIS	Pacific Telephone
1962	Specialty Western Inc	Pacific Telephone

### 2425 LINCOLN AVE

<u>Year</u>	<u>Uses</u>	<u>Source</u>
2013	OIL CHANGERS	Cole Information Services
2006	OIL CHANGERS	Haines Company, Inc.
	OILCHMANGERS	Haines Company, Inc.
1996	OIL CHANGERS	PACIFIC BELL DIRECTORY
1992	OIL CHANGERS	PACIFIC BELL DIRECTORY

## FINDINGS

<u>Year</u>	<u>Uses</u>	<u>Source</u>
1991	Alameda	PACIFIC BELL WHITE PAGES
1980	Neyion Edw J	Pacific Telephone

### 2426 LINCOLN AVE

<u>Year</u>	<u>Uses</u>	<u>Source</u>
2008	BYOB PRODUCTIONS	Cole Information Services
2006	Winsome	Haines Company, Inc.
	WESTERVELT	Haines Company, Inc.
	APARTMENTS	Haines Company, Inc.
	ADIONG Gloia	Haines Company, Inc.
	Fa BASCO David	Haines Company, Inc.
	D BONt ACIO Nick	Haines Company, Inc.
	A aHAYNES Stephen	Haines Company, Inc.
	a JONES Deborah	Haines Company, Inc.
	LI Gun Bin	Haines Company, Inc.
	GO MARENCO Eduardo	Haines Company, Inc.
	NEYLONedw J	Haines Company, Inc.
	Ca TONGHenry	Haines Company, Inc.
	WEBER Ricard	Haines Company, Inc.
2000	B NEYLON EDW J	Pacific Bell
	C TONG HENRY	Pacific Bell
	F CHAN STANLEY	Pacific Bell
	G YEUNG PING	Pacific Bell
1996	B NEYLON EDW J	PACIFIC BELL DIRECTORY
	F CHAN STANLEY	PACIFIC BELL DIRECTORY
	G YEUNG PING	PACIFIC BELL DIRECTORY
1992	B NEYLON EDW J	PACIFIC BELL DIRECTORY
	F CHAN STANLEY	PACIFIC BELL DIRECTORY
	K DORSEY CLAUDE L	PACIFIC BELL DIRECTORY
1991	Dorsey Claude L	PACIFIC BELL WHITE PAGES
	Dorsey D	PACIFIC BELL WHITE PAGES
	Upp Ronald	PACIFIC BELL WHITE PAGES
	Wayne James M	PACIFIC BELL WHITE PAGES
1986	Clerk J R	PACIFIC BELL WHITE PAGES
	Kely FE	PACIFIC BELL WHITE PAGES
	Carter Glen & Jean	PACIFIC BELL WHITE PAGES
1980	Edw Mc Mahon	Pacific Telephone
	Barron Barry & Mija	Pacific Telephone
	Karas Carrie	Pacific Telephone

## FINDINGS

<u>Year</u>	<u>Uses</u>	<u>Source</u>
1980	Kelly F E	Pacific Telephone
	Sener Celal & Ilkin	Pacific Telephone
1962	Okamoto Henry	Pacific Telephone
1955	OKAMOTO JENNY R ALAMEDA	The Pacific Telephone & Telegraph Co.
1950	CUMMINGS JACK R	The Pacific Telephone & Telegraph Co.
	OKAMNOTO JENNY R	The Pacific Telephone & Telegraph Co.
1943	Sylvestri Jos r	R. L. Polk & Co.
	Melton Albt mech r	R. L. Polk & Co.
	DEAN Edw shipydwkr r	R. L. Polk & Co.
1933	CIRIMELE SALVATORE (ROSARIA) H ALAMEDA	R. L. Polk & Co.
	SYLVESTER JOS (MARIE) H ALAMEDA	R. L. Polk & Co.
1928	M Jos gdnr H	R.L. Polk and Co of California
	Cr mlllii Saml R	R.L. Polk and Co of California

### 2429 LINCOLN AVE

<u>Year</u>	<u>Uses</u>	<u>Source</u>
2013	C5 AUTOMOTIVE	Cole Information Services
	C5 AUTOMOBILE VOLVO INDEPENDENT SRV	Cole Information Services
	BILL BOTTS MIRROR FINISH AUTO DETAI	Cole Information Services
2008	C5 AUTOMOBILE	Cole Information Services
	BILL BOTTS MRROR FNSH AUTO	Cole Information Services
2006	MIRROR FINISH	Haines Company, Inc.
	BILL BOTr S	Haines Company, Inc.
2000	BILL BOTT S MIRROR FINISH AUTO DETAILING	Pacific Bell
1996	JERRY S TIRE & AUTO CENTER	PACIFIC BELL DIRECTORY
1992	JERRY S TIRE & AUTO CENTER	PACIFIC BELL DIRECTORY
1991	Smog Check Stations Contd Alameda Contd Ron Goode Toyota Inc	PACIFIC BELL WHITE PAGES
	Jerrys Tire & Auto Center	PACIFIC BELL WHITE PAGES
	Jerrys Tire & Auto Center	PACIFIC BELL WHITE PAGES
1986	GE ORGES UN ION 76	PACIFIC BELL WHITE PAGES
	GE ORGES TRIM S HOP	PACIFIC BELL WHITE PAGES
	Andys Auto Service	PACIFIC BELL WHITE PAGES
	Jerrys Tire & Auto Center	PACIFIC BELL WHITE PAGES
1980	Georges Trim Shop	Pacific Telephone
	Daves Garage	Pacific Telephone
	Andys Auto Service	Pacific Telephone



## FINDINGS

<u>Year</u>	<u>Uses</u>	<u>Source</u>
1975	DAVIS TIRE CO	Pacific Telephone
	ANDY S AUTO SERVICE	Pacific Telephone
1970	ANDY S AUTO SERVICE ALAMEDA	Pacific Telephone Directory
	WILSON TIRE CO ALAMEDA	Pacific Telephone Directory
1962	Turner Art Auto Service	Pacific Telephone
	Andys Auto Service	Pacific Telephone
1950	TARNER ART AUTO SERVICE	The Pacific Telephone & Telegraph Co.
1943	Cassani Andw J Anne auto repr	R. L. Polk & Co.

### 2431 LINCOLN AVE

<u>Year</u>	<u>Uses</u>	<u>Source</u>
2006	CROWLE George	Haines Company, Inc.
2000	CROWLE GEORGE	Pacific Bell
	A GESING WAYNE	Pacific Bell
1996	CROWLE GEORGE	PACIFIC BELL DIRECTORY
1992	CROWLE GEORGE	PACIFIC BELL DIRECTORY
1980	Beery Claire M	Pacific Telephone
	Higby B C	Pacific Telephone
	Walters A Lucille	Pacific Telephone
1970	DOUGLAS G ALAMEDA	Pacific Telephone Directory
	WELLS EMMA ALAMEDA	Pacific Telephone Directory
1962	Wright I I	Pacific Telephone
1955	WRIGHT I I ALAMEDA	The Pacific Telephone & Telegraph Co.
1950	WRIGHT E M R	The Pacific Telephone & Telegraph Co.
	HALSEY RALPH E R	The Pacific Telephone & Telegraph Co.
1945	KINT WARREN L R ALAMEDA	The Pacific Telephone & Telegraph Co.
1943	Kint Warren L Virginia USA h	R. L. Polk & Co.
	West Clarence USA r	R. L. Polk & Co.
1933	HUBBARD HENRY MINER R ALAMEDA	R. L. Polk & Co.
	WHITACRE FRANK D (ELVA) COOK H ALAMEDA	R. L. Polk & Co.

### 2435 LINCOLN AVE

<u>Year</u>	<u>Uses</u>	<u>Source</u>
1996	BAY ISLE JUDO & JUJISTU	PACIFIC BELL DIRECTORY

### 2436 LINCOLN AVE

<u>Year</u>	<u>Uses</u>	<u>Source</u>
2006	LYONS Manra	Haines Company, Inc.
	LYONS Manna	Haines Company, Inc.

## FINDINGS

<u>Year</u>	<u>Uses</u>	<u>Source</u>
1991	Williams Lucille	PACIFIC BELL WHITE PAGES
1986	Williams Lucille	PACIFIC BELL WHITE PAGES
1970	SYLVESTER T S ALAMEDA	Pacific Telephone Directory
1945	SILVESTER T S R ALAMEDA	The Pacific Telephone & Telegraph Co.
1943	Mc CORMICK Lita B ofc sec Don Lee h	R. L. Polk & Co.
1933	CASELLA JOS (ROSE) H ALAMEDA	R. L. Polk & Co.
	MEDALLIA PHILIP (SYLVESTER & CO) R ALAMEDA	R. L. Polk & Co.
1928	Jesse A Martha cond H	R.L. Polk and Co of California
	R Royden R firem R	R.L. Polk and Co of California
	h Sybil E R	R.L. Polk and Co of California
	June olk:	R.L. Polk and Co of California

### 2437 LINCOLN AVE

<u>Year</u>	<u>Uses</u>	<u>Source</u>
2013	TING PAUL H DDS	Cole Information Services
	AMY LEE DDS	Cole Information Services
	LIHO DENTAL LABORATORY	Cole Information Services
2008	AMY LEE DDS	Cole Information Services
2006	LUCAS Be II	Haines Company, Inc.
	CONNAUGHTON	Haines Company, Inc.
	Yve 8te HANCO	Haines Company, Inc.
1996	HANAN THOMAS	PACIFIC BELL DIRECTORY
1992	HANAN THOMAS	PACIFIC BELL DIRECTORY
1991	Hancock E	PACIFIC BELL WHITE PAGES
	Hancock Barry W	PACIFIC BELL WHITE PAGES
	Hanco Mfg Co	PACIFIC BELL WHITE PAGES
1986	Hancock E H	PACIFIC BELL WHITE PAGES
	Hancock E	PACIFIC BELL WHITE PAGES
	Hancock Dean	PACIFIC BELL WHITE PAGES
	Hancock A	PACIFIC BELL WHITE PAGES
	Hanco Mfg Co	PACIFIC BELL WHITE PAGES
1980	Hanco Mfg Co	Pacific Telephone
1975	HANCO MFG CO	Pacific Telephone
1970	CALIFORNIA STATE OF	Pacific Telephone Directory
1962	Unemployment Insurance Office	Pacific Telephone

## FINDINGS

### 2445 LINCOLN AVE

<u>Year</u>	<u>Uses</u>	<u>Source</u>
1933	GLOSSOP GEO H (CHRISTINA) ARTIST H ALAMEDA	R. L. Polk & Co.

### 2498 LINCOLN AVE

<u>Year</u>	<u>Uses</u>	<u>Source</u>
1986	Johnnies Snug Harbor	PACIFIC BELL WHITE PAGES
	Johnnson Karen	PACIFIC BELL WHITE PAGES

### 2501 LINCOLN AVE

<u>Year</u>	<u>Uses</u>	<u>Source</u>
2006	No Current Listing	Haines Company, Inc.
1980	Edwards Gerald E	Pacific Telephone
1970	EDWARDS GERALD M ALAMEDA	Pacific Telephone Directory
	WALKER JOHN F ALAMEDA	Pacific Telephone Directory
1962	Walker John F	Pacific Telephone
1955	WALKER PAT R ALAMEDA	The Pacific Telephone & Telegraph Co.
	QUARRY CHARLES R ALAMEDA	The Pacific Telephone & Telegraph Co.
1950	QUARRY CHARLES R	The Pacific Telephone & Telegraph Co.
	WALKER PAT R	The Pacific Telephone & Telegraph Co.
1945	QUARRY CHARLES R ALAMEDA	The Pacific Telephone & Telegraph Co.
1943	Quarry Chas M Helena M tmstr MECorp h	R. L. Polk & Co.
	ZIEGLER Lloyd E Eileen A dep sheriff r	R. L. Polk & Co.
1933	NELSON ANNA B MRS H ALAMEDA	R. L. Polk & Co.
	NELSON EDITH STEN R ALAMEDA	R. L. Polk & Co.
	NELSON FRANK H CLK OKLD PO R ALAMEDA	R. L. Polk & Co.
	NELSON RICHD C CLK R ALAMEDA	R. L. Polk & Co.
	NELSON STANLEY G CLK R ALAMEDA	R. L. Polk & Co.
	ROUGH MACK F METALLURGIST R ALAMEDA	R. L. Polk & Co.
	NELSON ALBT W SERV STA ATDT R ALAMEDA	R. L. Polk & Co.
1928	A / Lorraine Mrs R	R.L. Polk and Co of California
	Wilber Austin driver R	R.L. Polk and Co of California
	1 Isaac N Irma mach H	R.L. Polk and Co of California

### 2503 LINCOLN AVE

<u>Year</u>	<u>Uses</u>	<u>Source</u>
2013	PANAVISTA REALTY	Cole Information Services
2008	PANAVISTA REALTY	Cole Information Services

## FINDINGS

<u>Year</u>	<u>Uses</u>	<u>Source</u>
2006	RAMCHANDANI	Haines Company, Inc.
	PANAVISTA REALTY	Haines Company, Inc.
	Ramesh	Haines Company, Inc.
2000	PANAVISTA REALTY & MORTGAGE INC	Pacific Bell
1996	PANAVISTA REALTY	PACIFIC BELL DIRECTORY
1992	PANAVISTA REALTY	PACIFIC BELL DIRECTORY
1991	Pancake Audrey M	PACIFIC BELL WHITE PAGES
	Panavista Realty	PACIFIC BELL WHITE PAGES
1980	Mc Cortney Olin F	Pacific Telephone
1975	MC CORTNEY OLIN F	Pacific Telephone
1970	BEDFORD GARLAND L ALAMEDA	Pacific Telephone Directory
1962	Bedford Garland L	Pacific Telephone
1955	MORAN CHAS E DR ALAMEDA	The Pacific Telephone & Telegraph Co.
1950	ZIRBEL W H R	The Pacific Telephone & Telegraph Co.
1945	ZIRBEL W H R ALAMEDA	The Pacific Telephone & Telegraph Co.
1943	Vandercook Elliot Vivian eng h	R. L. Polk & Co.
1933	BOYCE GEO W (ESTHER) H ALAMEDA	R. L. Polk & Co.
1928	Haefner Lester Edna ins H	R.L. Polk and Co of California

### 2505 LINCOLN AVE

<u>Year</u>	<u>Uses</u>	<u>Source</u>
2006	CHILDSJohn C	Haines Company, Inc.
2000	CHILDS JOHN C	Pacific Bell
1996	CHILDS JOHN C	PACIFIC BELL DIRECTORY
1992	CHILDS JOHN C	PACIFIC BELL DIRECTORY
1991	Childs John C	PACIFIC BELL WHITE PAGES
	Childs Lillie	PACIFIC BELL WHITE PAGES
1986	Childs John C	PACIFIC BELL WHITE PAGES
	Childs L	PACIFIC BELL WHITE PAGES
	Childs Leroy	PACIFIC BELL WHITE PAGES
	Childs Lillie	PACIFIC BELL WHITE PAGES
1980	Childs John C	Pacific Telephone
1975	CHILDS JOHN C	Pacific Telephone
1970	DOW H LESTER ALAMEDA	Pacific Telephone Directory
1962	Thomas Rahn W	Pacific Telephone
1955	REED GAYLAND ALAMEDA	The Pacific Telephone & Telegraph Co.
1943	Soderlund Henry S Mae G emp UAR Co h	R. L. Polk & Co.
1933	GILLET STANLEY A (MARGT L) H ALAMEDA	R. L. Polk & Co.

## FINDINGS

<u>Year</u>	<u>Uses</u>	<u>Source</u>
1928	Uppl Jan W Olairo Mlea Products Oo H	R.L. Polk and Co of California

### 2510 LINCOLN AVE

<u>Year</u>	<u>Uses</u>	<u>Source</u>
2006	FINERJery	Haines Company, Inc.
1986	Owens Dennis	PACIFIC BELL WHITE PAGES
	Macpherson Holly	PACIFIC BELL WHITE PAGES
1962	Petry Margaret Mrs	Pacific Telephone
1943	Petry Geo Margt A h	R. L. Polk & Co.
1933	PETRY GEO (MARGT) ELECTN H ALAMEDA	R. L. Polk & Co.
1928	Petry Geo Margt A H	R.L. Polk and Co of California

### 2511 LINCOLN AVE

<u>Year</u>	<u>Uses</u>	<u>Source</u>
2006	BARRETT Michael	Haines Company, Inc.
1992	BROOKHART TODD	PACIFIC BELL DIRECTORY
1991	Funk Robert	PACIFIC BELL WHITE PAGES
1986	Turner Arthur	PACIFIC BELL WHITE PAGES
1980	Turner Arthur	Pacific Telephone
1970	TURNER ARTHUR ALAMEDA	Pacific Telephone Directory
1943	Turner Grayce Mrs Stayform of Okld r	R. L. Polk & Co.
	Turner Arth Grace mech h	R. L. Polk & Co.
	Turner Jack K Emily h	R. L. Polk & Co.
1933	TURNER ARTH AUTO REPR ALAMEDA	R. L. Polk & Co.
	TURNER G ARTH (GRACE) H ALAMEDA	R. L. Polk & Co.
1928	G ean A Or e M auto repr	R.L. Polk and Co of California
	H	R.L. Polk and Co of California

### 2512 LINCOLN AVE

<u>Year</u>	<u>Uses</u>	<u>Source</u>
2006	ALTERMAN Kelly	Haines Company, Inc.
1970	GILLA JOS S ALAMEDA	Pacific Telephone Directory
1962	Gilla Jos S	Pacific Telephone
1955	LIVINGSTON D GLENN ALAMEDA	The Pacific Telephone & Telegraph Co.
1950	JASON MICHAEL R	The Pacific Telephone & Telegraph Co.
1943	Ventrice Nicholas A Bernice N welder h	R. L. Polk & Co.
1933	DODSON MALCOLM J (DOROTHEA) CLK H ALAMEDA	R. L. Polk & Co.
	HORN BLANCH W MRS R ALAMEDA	R. L. Polk & Co.

## FINDINGS

### 2516 LINCOLN AVE

<u>Year</u>	<u>Uses</u>	<u>Source</u>
2006	WILLIAMS Keith H	Haines Company, Inc.
2000	WILLIAMS KEITH H	Pacific Bell
1996	WILLIAMS KEITH H	PACIFIC BELL DIRECTORY
1992	WILLIAMS KEITH H	PACIFIC BELL DIRECTORY
	SUNRIDER DISTRIBUTOR PAULINE WILLIAMS	PACIFIC BELL DIRECTORY
1991	Williams Kelly	PACIFIC BELL WHITE PAGES
	Williams Kelly	PACIFIC BELL WHITE PAGES
	Williams Keith H	PACIFIC BELL WHITE PAGES
1986	Williams Keith H	PACIFIC BELL WHITE PAGES
1980	Williams Keith H	Pacific Telephone
	Pennyrich Frances bras	Pacific Telephone
	Frances Pennyrich bras	Pacific Telephone
1970	WILLIAMS KEITH H ALAMEDA	Pacific Telephone Directory
1962	Poole Paul Earl	Pacific Telephone
1950	MELLO ARTHUR R	The Pacific Telephone & Telegraph Co.
1943	Burke Laura C Mrs h	R. L. Polk & Co.
	Bowers Herbt Florence USA r	R. L. Polk & Co.
1933	BURKE ROBT (LAURA) STEVEDORE H ALAMEDA	R. L. Polk & Co.
	ANDERSON FLORENCE H	R. L. Polk & Co.
1928	dent Robt Laura lab H	R.L. Polk and Co of California
	Maple Florence R	R.L. Polk and Co of California

### 2517 LINCOLN AVE

<u>Year</u>	<u>Uses</u>	<u>Source</u>
2006	RUBEN N	Haines Company, Inc.
2000	RUBEN N	Pacific Bell
1996	RUBEN CHRISTIAAN M	PACIFIC BELL DIRECTORY
1992	RUBEN CHRISTIAAN M	PACIFIC BELL DIRECTORY
1991	Ruben H W	PACIFIC BELL WHITE PAGES
	Ruben Christiaan M	PACIFIC BELL WHITE PAGES
1986	Ruben H W	PACIFIC BELL WHITE PAGES
	Ruben G	PACIFIC BELL WHITE PAGES
	Ruben Christiaan M	PACIFIC BELL WHITE PAGES
1980	Ruben Christiaan M	Pacific Telephone
1970	WILLIAMS LOUIE ALTRTNS ALAMEDA	Pacific Telephone Directory
1943	Phillips John E formn HAG Co r	R. L. Polk & Co.

## FINDINGS

<u>Year</u>	<u>Uses</u>	<u>Source</u>
1943	Phillips Annie wid E J h	R. L. Polk & Co.
1933	PHILLIPS EDWIN J (ANN) COND SPCO H ALAMEDA	R. L. Polk & Co.
	PHILLIPS JACK CLK R ALAMEDA	R. L. Polk & Co.
1928	Co Edwin J Annie condr H	R.L. Polk and Co of California
	FHILLTIPS John stdt R	R.L. Polk and Co of California
	Co Edna bkpr R	R.L. Polk and Co of California

### 2518 LINCOLN AVE

<u>Year</u>	<u>Uses</u>	<u>Source</u>
2006	NGA	Haines Company, Inc.
2000	WORKINGER ROBERT H	Pacific Bell
1996	WORKINGER ROBERT H	PACIFIC BELL DIRECTORY
1991	Oby Carl M	PACIFIC BELL WHITE PAGES
	OByrne Colleen	PACIFIC BELL WHITE PAGES
	OCallaghan Catherine	PACIFIC BELL WHITE PAGES
1980	Oby Carl M	Pacific Telephone
1975	OBY CARL M	Pacific Telephone
1970	OBY CARL M ALAMEDA	Pacific Telephone Directory
1962	Oby Carl M	Pacific Telephone
1955	OBY CARL M ALAMEDA	The Pacific Telephone & Telegraph Co.
1945	ZIMMERMAN T B R ALAMEDA	The Pacific Telephone & Telegraph Co.
1943	Bogner John S Lydia M welder h	R. L. Polk & Co.
1933	RANDALL FRANK M (KATH) SHTMTLWKR H ALAMEDA	R. L. Polk & Co.
	RANDALL LAVERNE R ALAMEDA	R. L. Polk & Co.
1928	hil Earl artist Electrical Products Corp R	R.L. Polk and Co of California
	r Frank M Cath shtmtlwkr H	R.L. Polk and Co of California
	av Laverne F stdt R	R.L. Polk and Co of California
	av Walter J elk R	R.L. Polk and Co of California

### 2519 LINCOLN AVE

<u>Year</u>	<u>Uses</u>	<u>Source</u>
2006	KRANSONAJex	Haines Company, Inc.
1986	Alameda Property Maintance	PACIFIC BELL WHITE PAGES
1970	DISCHL SAUL ALAMEDA	Pacific Telephone Directory
1962	Bragg Franklin L	Pacific Telephone
1955	GRINDEL WM T ALAMEDA	The Pacific Telephone & Telegraph Co.
1950	ERVIN JUANITA R ALAMEDA LA KEHRST 2561	The Pacific Telephone & Telegraph Co.



## FINDINGS

<u>Year</u>	<u>Uses</u>	<u>Source</u>
1945	DISCHL S MRS R ALAMEDA	The Pacific Telephone & Telegraph Co.
1943	Dischel Saul Sarah barber h	R. L. Polk & Co.
1933	KLOCH HARRY (LAURA) CLK H ALAMEDA	R. L. Polk & Co.

### 2521 LINCOLN AVE

<u>Year</u>	<u>Uses</u>	<u>Source</u>
1996	A TANG JACOB	PACIFIC BELL DIRECTORY
1980	Eslick P	Pacific Telephone
1975	BURCH B	Pacific Telephone
1970	INGRAM M ALAMEDA	Pacific Telephone Directory
	LA BURT M E ALAMEDA	Pacific Telephone Directory
	RHODE RICHARD W ALAMEDA	Pacific Telephone Directory
	SHEAHAN FRANCIS ALAMEDA	Pacific Telephone Directory
1962	Armentrout Chester	Pacific Telephone
1955	ARMENTROUT CHESTER R ALAMEDA	The Pacific Telephone & Telegraph Co.
1950	ARMIENTROUT CHESTER R	The Pacific Telephone & Telegraph Co.
1943	Armentrout Wm shipydwkr r	R. L. Polk & Co.
	Brown Robt E Luvena L welder h	R. L. Polk & Co.
	Wilson Lloyd L Doris E welder h	R. L. Polk & Co.
1933	BONNIE PAUL (MARIAN) RESTR ALAMEDA	R. L. Polk & Co.

### 2522 LINCOLN AVE

<u>Year</u>	<u>Uses</u>	<u>Source</u>
2006	LIKal	Haines Company, Inc.
	CHENRiquan Joe	Haines Company, Inc.
2000	BERUMEN JESSE	Pacific Bell
1996	BERUMEN JESSE	PACIFIC BELL DIRECTORY
1992	BERUMEN JESSE	PACIFIC BELL DIRECTORY
1986	Berumen Jesse	PACIFIC BELL WHITE PAGES
	Berutti N	PACIFIC BELL WHITE PAGES
1980	Berumen Jesse	Pacific Telephone
1975	MADSEN HOWARD J	Pacific Telephone
1970	MADSEN HOWARD J ALAMEDA	Pacific Telephone Directory
1962	Madsen Howard J	Pacific Telephone
1955	HAUGHY E W ALAMEDA	The Pacific Telephone & Telegraph Co.
1950	MADSEN HOWARD R	The Pacific Telephone & Telegraph Co.
1943	WATSON Fred Mabel E shipftr h	R. L. Polk & Co.
	Demarest Evelyn C Mrs clk r	R. L. Polk & Co.

## FINDINGS

<u>Year</u>	<u>Uses</u>	<u>Source</u>
1933	JACQUELIN ELEANOR STEN R ALAMEDA	R. L. Polk & Co.
	JACQUELIN HENRY (HANNAH) SLSMN H ALAMEDA	R. L. Polk & Co.
1928	Jacquelin Ellnore stdt R	R.L. Polk and Co of California
	Jacquelin Henry Hannah slsmn H	R.L. Polk and Co of California

### 2523 LINCOLN AVE

<u>Year</u>	<u>Uses</u>	<u>Source</u>
2008	REDWOOD KENNELS	Cole Information Services
2006	Bounthanh	Haines Company, Inc.
	PHACHANH	Haines Company, Inc.
	BUTLER Dennis	Haines Company, Inc.
2000	SHUM KENNETH	Pacific Bell
1991	Anderson J M	PACIFIC BELL WHITE PAGES
1962	Evans Arthur C	Pacific Telephone

### 2524 LINCOLN AVE

<u>Year</u>	<u>Uses</u>	<u>Source</u>
2006	NORMAN GARCIA	Haines Company, Inc.
1991	Garcla Melvin A	PACIFIC BELL WHITE PAGES
1986	Garcia Metvin A	PACIFIC BELL WHITE PAGES
1980	Garcia Melvin A	Pacific Telephone
1975	MURPHY FRANK	Pacific Telephone
1970	MURPHY FRANK ALAMEDA	Pacific Telephone Directory
	BENSON E L ALAMEDA	Pacific Telephone Directory
1962	Jones Estella E	Pacific Telephone
1955	JONES FRED W R ALAMEDA	The Pacific Telephone & Telegraph Co.
1950	JONES FRED W R	The Pacific Telephone & Telegraph Co.
1943	Jones Fredk W Estella shipftr h	R. L. Polk & Co.
1933	DAY LLOYD W R ALAMEDA	R. L. Polk & Co.
	JONES FREDK W FORMN GE & DD CO H ALAMEDA	R. L. Polk & Co.
1928	wood Esther stdt R	R.L. Polk and Co of California
	Schreiber Birdie Mrs H	R.L. Polk and Co of California
	Schreiber Albt E seamn R	R.L. Polk and Co of California

### 2525 LINCOLN AVE

<u>Year</u>	<u>Uses</u>	<u>Source</u>
2008	SBS CARPET CLEANING	Cole Information Services
2006	APARTMENTS	Haines Company, Inc.

## FINDINGS

<u>Year</u>	<u>Uses</u>	<u>Source</u>
2006	HARRIS B	Haines Company, Inc.
	PELAYO Martha	Haines Company, Inc.
	PHILLIPS Orpah	Haines Company, Inc.
	D SON Changsaon	Haines Company, Inc.
	A Y 00 Min J	Haines Company, Inc.
2000	D SON CHANGSEON	Pacific Bell
	E WALKENHORST RODNEY	Pacific Bell
	H HUCKABY DEBBIE	Pacific Bell
	H HUCKABY DEBBIE	Pacific Bell
1996	D SON CHANGSEON	PACIFIC BELL DIRECTORY
	E KI SARA	PACIFIC BELL DIRECTORY
	H HUCKABY BOB & DEBBIE	PACIFIC BELL DIRECTORY
1992	A PUMPETCH BOON	PACIFIC BELL DIRECTORY
	H SECURTECH	PACIFIC BELL DIRECTORY
	H HUCKABY BOB & DEBBIE	PACIFIC BELL DIRECTORY
1991	en Dale	PACIFIC BELL WHITE PAGES
	Huckaby Bob & Debbie	PACIFIC BELL WHITE PAGES
	i Morris Brenda	PACIFIC BELL WHITE PAGES
	I Morris Brendan	PACIFIC BELL WHITE PAGES
	Pumpetch Boon	PACIFIC BELL WHITE PAGES
	Pumpkinseed Donna	PACIFIC BELL WHITE PAGES
	Secur Tech	PACIFIC BELL WHITE PAGES
	Emmons Nathan	PACIFIC BELL WHITE PAGES
1986	Emmons Plants& Pets PO Box 2402 5	PACIFIC BELL WHITE PAGES
	Huckaby Bob & Debbie	PACIFIC BELL WHITE PAGES
	ESMAIL SADRUDIN J	Pacific Telephone
1975	PELLETIER AUBRY	Pacific Telephone
	DALE LIGA ALAMEDA	Pacific Telephone Directory
1970	DELOZIER JAS D ALAMEDA	Pacific Telephone Directory
	GOODWIN N D ALAMEDA	Pacific Telephone Directory
	IVEY SAML M ALAMEDA	Pacific Telephone Directory
	NAIDU BHASKAR C ALAMEDA	Pacific Telephone Directory
	SMITH LAWRENCE W ALAMEDA	Pacific Telephone Directory
1955	CASTRO FRANK L ALAMEDA	The Pacific Telephone & Telegraph Co.
	ZAPPETTINI PHILLIP ALAMEDA	The Pacific Telephone & Telegraph Co.
1950	CASTRO FRANK L R	The Pacific Telephone & Telegraph Co.
	SILVESTRI F MARS R	The Pacific Telephone & Telegraph Co.
1945	SILVESTRI F MRS R ALAMEDA	The Pacific Telephone & Telegraph Co.

## FINDINGS

<u>Year</u>	<u>Uses</u>	<u>Source</u>
1943	Lemert Carl garagewkr r	R. L. Polk & Co.
	Sylvester Francisca wid Fred h	R. L. Polk & Co.
	Simonoff Alex Alice drftsmn h	R. L. Polk & Co.
1933	LITTLE CLAUDE RESTRWKR R ALAMEDA	R. L. Polk & Co.
	SYLVESTI FRANCISCO H ALAMEDA	R. L. Polk & Co.
1928	Astroens Addie factywkr R	R.L. Polk and Co of California
	Astroens Fortney Frances H	R.L. Polk and Co of California
	Astroens Peter driver R	R.L. Polk and Co of California

### 2527 LINCOLN AVE

<u>Year</u>	<u>Uses</u>	<u>Source</u>
2006	MCELVOGUE Sylvia	Haines Company, Inc.
2000	MCELVOGUE H H	Pacific Bell
1996	MCELVOGUE H H	PACIFIC BELL DIRECTORY
1992	MCELVOGUE H H	PACIFIC BELL DIRECTORY
1991	Mc Elvogue John H	PACIFIC BELL WHITE PAGES
	Mc Elvogue HH	PACIFIC BELL WHITE PAGES
1980	Mc Elvogue H H	Pacific Telephone
1975	MC ELVEEN WM T	Pacific Telephone
1970	MCELVOGUE H H ALAMEDA	Pacific Telephone Directory
1962	Mc Elvogue H H r	Pacific Telephone
1955	MCELVOGUE H H R ALAMEDA	The Pacific Telephone & Telegraph Co.
1945	TUMATH JOHN R ALAMEDA	The Pacific Telephone & Telegraph Co.
1943	Tumath John E Helen M shipydwr h	R. L. Polk & Co.
1933	GERKEN HENRY E (RUHEMA) H ALAMEDA	R. L. Polk & Co.
1928	Voucher Ernest oiler R	R.L. Polk and Co of California
	Hillegass Geo L Nellie M mldr H	R.L. Polk and Co of California
	Hillegass Ernest P Opal pumpmn R	R.L. Polk and Co of California

### 2528 LINCOLN AVE

<u>Year</u>	<u>Uses</u>	<u>Source</u>
2006	a HUANG 11 Hal	Haines Company, Inc.
1992	DUNCAN JAMES JR & GRACE	PACIFIC BELL DIRECTORY
1991	Johnson Wm DYVA	PACIFIC BELL WHITE PAGES
	Johnson Winifred	PACIFIC BELL WHITE PAGES
1986	Johnson Winifred	PACIFIC BELL WHITE PAGES
1980	Burnett Fred W	Pacific Telephone
1975	BURNETT FRED W	Pacific Telephone

## FINDINGS

<u>Year</u>	<u>Uses</u>	<u>Source</u>
1962	Burnett Fred W	Pacific Telephone
1955	BURNETT FRED W R ALAMEDA	The Pacific Telephone & Telegraph Co.
1950	BURNETT FRED W R	The Pacific Telephone & Telegraph Co.
1945	BURNETT FRED W R ALAMEDA	The Pacific Telephone & Telegraph Co.
1943	Burnett Norman E shipwright r	R. L. Polk & Co.
	Burnett Fred W Mary A shipwright h	R. L. Polk & Co.
1933	CHEDISTER ARTH W (DOROTHY) LAB H ALAMEDA	R. L. Polk & Co.
1928	Moler Geo D Maybelle drftsmn H	R.L. Polk and Co of California

### 2530 LINCOLN AVE

<u>Year</u>	<u>Uses</u>	<u>Source</u>
2006	NEASBI TTJeanne	Haines Company, Inc.
2000	NEASBITT JEANNE	Pacific Bell
1996	NEASBITT JEANNE	PACIFIC BELL DIRECTORY
1992	NEASBITT JESS	PACIFIC BELL DIRECTORY
1991	Nease L	PACIFIC BELL WHITE PAGES
	Neasbitt Jess	PACIFIC BELL WHITE PAGES
1986	Neasley L	PACIFIC BELL WHITE PAGES
	Nease L	PACIFIC BELL WHITE PAGES
	Neasbitt Jess	PACIFIC BELL WHITE PAGES
1980	Neasbitt Jess	Pacific Telephone
1975	NEASBITT JASS	Pacific Telephone
	HOOVEN BRAITH	Pacific Telephone
1970	NEASBITT JESS ALAMEDA	Pacific Telephone Directory
1962	Orr Wm J Mrs	Pacific Telephone
1955	VINCENT ARTHUR E ALAMEDA	The Pacific Telephone & Telegraph Co.
1943	Berry Shirley C Dorothy L shipydwkr h	R. L. Polk & Co.
1933	KOKOWSKY ERNST (ELIZ) H ALAMEDA	R. L. Polk & Co.
1928	Kokowsky Ernest Eliz H	R.L. Polk and Co of California

### 2531 LINCOLN AVE

<u>Year</u>	<u>Uses</u>	<u>Source</u>
2006	SPEERM	Haines Company, Inc.
2000	SPEER ARTHUR L	Pacific Bell
1996	SPEER ARTHUR L	PACIFIC BELL DIRECTORY
1992	SPEER ARTHUR L	PACIFIC BELL DIRECTORY
1986	Speer Arthur L	PACIFIC BELL WHITE PAGES
	Speer Christopher & Sheila	PACIFIC BELL WHITE PAGES

## FINDINGS

<u>Year</u>	<u>Uses</u>	<u>Source</u>
1980	Speer Arthur L	Pacific Telephone
1970	SPEER ARTHUR L ALAMEDA	Pacific Telephone Directory
1962	Speer Arthur L	Pacific Telephone
1955	WEISS WM MRS R ALAMEDA	The Pacific Telephone & Telegraph Co.
1950	WEISS WM MRS R	The Pacific Telephone & Telegraph Co.
1945	WEISS WM MRS R ALAMEDA	The Pacific Telephone & Telegraph Co.
1943	Weiss Wm Harriet shipydwkr h	R. L. Polk & Co.
1933	DONDY CARLOTTA MRS H ALAMEDA	R. L. Polk & Co.
	SMITH JOHN LAB R ALAMEDA	R. L. Polk & Co.

### 2532 LINCOLN AVE

<u>Year</u>	<u>Uses</u>	<u>Source</u>
2006	CROUSE Eula Lee	Haines Company, Inc.
	GOOD James	Haines Company, Inc.
1986	Rossi Brandt	PACIFIC BELL WHITE PAGES
	Rossi Carl F	PACIFIC BELL WHITE PAGES
1980	Iversen K Mrs	Pacific Telephone
1975	IVERSEN K MRS	Pacific Telephone
1970	IVERSEN K MRS ALAMEDA	Pacific Telephone Directory
1943	Iversen Knut Henrietta dredgermn h	R. L. Polk & Co.
1933	IVERSEN KNUT (HENRIETTA) DREDGEWKR H ALAMEDA	R. L. Polk & Co.
1928	Walnut Knut Henrietta levermn H	R.L. Polk and Co of California

### 2534 LINCOLN AVE

<u>Year</u>	<u>Uses</u>	<u>Source</u>
2006	FOOTE David	Haines Company, Inc.
1975	MARKLAND D	Pacific Telephone
1970	BARON CHARLOTTE ALAMEDA	Pacific Telephone Directory
1962	Clark Edw E r	Pacific Telephone
1955	CLARK EDW E R ALAMEDA	The Pacific Telephone & Telegraph Co.
1950	CLARK EDW E R	The Pacific Telephone & Telegraph Co.
1943	Smilovitz Edw Hilda pntr h	R. L. Polk & Co.
1933	MILLITZER FRED W (CORA I) BARBER H ALAMEDA	R. L. Polk & Co.
1928	u Lloyd R	R.L. Polk and Co of California

### 2538 LINCOLN AVE

<u>Year</u>	<u>Uses</u>	<u>Source</u>
1975	MANFUL RONALD	Pacific Telephone

## FINDINGS

<u>Year</u>	<u>Uses</u>	<u>Source</u>
1955	TRAVER MAE ALAMEDA	The Pacific Telephone & Telegraph Co.
1950	STARR HAROLD V R ALAMEDA LA KEHRST 3771	The Pacific Telephone & Telegraph Co.
1943	Wilson Clarence L Maude F inspr NAB h	R. L. Polk & Co.
1933	ALFRED WM H (CECILE) ACCT H ALAMEDA	R. L. Polk & Co.
1928	Alfred Wm H pub acct H	R.L. Polk and Co of California

### 2431A LINCOLN AVE

<u>Year</u>	<u>Uses</u>	<u>Source</u>
1955	BEATTY JOHN G ALAMEDA	The Pacific Telephone & Telegraph Co.

### 2431B LINCOLN AVE

<u>Year</u>	<u>Uses</u>	<u>Source</u>
1970	WICKS S G ALAMEDA	Pacific Telephone Directory

### 2525F LINCOLN AVE

<u>Year</u>	<u>Uses</u>	<u>Source</u>
1970	MOODY WALTER R ALAMEDA	Pacific Telephone Directory

### 2410 1/2 LINCOLN AVE

<u>Year</u>	<u>Uses</u>	<u>Source</u>
2000	MAGNANI M	Pacific Bell
1996	MAGNANI M	PACIFIC BELL DIRECTORY
1992	MAGNANI M	PACIFIC BELL DIRECTORY
1933	CODE JOHN R (IDA F) EXP ALAMEDA	R. L. Polk & Co.

### 2429 1/2 LINCOLN AVE

<u>Year</u>	<u>Uses</u>	<u>Source</u>
1955	TURNER ART AUTO SERVICE ALAMEDA	The Pacific Telephone & Telegraph Co.

## LINCOLN CT

### 2408 LINCOLN CT

<u>Year</u>	<u>Uses</u>	<u>Source</u>
1925	DEPOT AUTO EXP & TRANS	R. L. Polk & Co. of California

### 2414 LINCOLN CT

<u>Year</u>	<u>Uses</u>	<u>Source</u>
1945	RIALTO RADIO SERVICE ALAMEDA	The Pacific Telephone & Telegraph Co.



## FINDINGS

### 2416 LINCOLN CT

<u>Year</u>	<u>Uses</u>	<u>Source</u>
1945	CIRMELLI SALVATOR R ALAMEDA	The Pacific Telephone & Telegraph Co.

### 2429 LINCOLN CT

<u>Year</u>	<u>Uses</u>	<u>Source</u>
1950	ANDY S AUTO SERVICE	The Pacific Telephone & Telegraph Co.
1945	ANDY S AUTO SERVICE ALAMEDA	The Pacific Telephone & Telegraph Co.

### 2511 LINCOLN CT

<u>Year</u>	<u>Uses</u>	<u>Source</u>
1950	TURNER ARTHUR R	The Pacific Telephone & Telegraph Co.

### 2517 LINCOLN CT

<u>Year</u>	<u>Uses</u>	<u>Source</u>
1938	PHILLIPS EDWIN J MRS R	Pacific Telephone
1925	PHILLIPS MRS EDWIN J R	R. L. Polk & Co. of California
1920	PHILLIPS MRS EDWIN J R	R. L. Polk & Co. of California

### 2532 LINCOLN CT

<u>Year</u>	<u>Uses</u>	<u>Source</u>
1950	IVERSEN K MRS R	The Pacific Telephone & Telegraph Co.

### 2534 LINCOLN CT

<u>Year</u>	<u>Uses</u>	<u>Source</u>
1945	SMILOVITZ EDW R ALAMEDA	The Pacific Telephone & Telegraph Co.

### 2538 LINCOLN CT

<u>Year</u>	<u>Uses</u>	<u>Source</u>
1945	ALFRED W H MRS R ALAMEDA	The Pacific Telephone & Telegraph Co.

## LINCOLN ST

### 2408 LINCOLN ST

<u>Year</u>	<u>Uses</u>	<u>Source</u>
1938	CODY S EXPRESS	Pacific Telephone
1920	DEPOT BAGGAGE CO	R. L. Polk & Co. of California

### 2414 LINCOLN ST

<u>Year</u>	<u>Uses</u>	<u>Source</u>
1938	WYCKOFF FRANCIS RIALTO RADIO SERVICE	Pacific Telephone

## FINDINGS

<u>Year</u>	<u>Uses</u>	<u>Source</u>
1938	RIALTO RADIO SERVICE	Pacific Telephone

### 2416 LINCOLN ST

<u>Year</u>	<u>Uses</u>	<u>Source</u>
1962	Cirmelli Salvator r	Pacific Telephone
1950	CIRMELLI SALVATOR R	The Pacific Telephone & Telegraph Co.

### 2420 LINCOLN ST

<u>Year</u>	<u>Uses</u>	<u>Source</u>
1920	TOWATA HENRY R	R. L. Polk & Co. of California

### 2426 LINCOLN ST

<u>Year</u>	<u>Uses</u>	<u>Source</u>
1920	KNOWLAND HANNAH B R	R. L. Polk & Co. of California

### 2436 LINCOLN ST

<u>Year</u>	<u>Uses</u>	<u>Source</u>
1962	Sylvester T S r	Pacific Telephone
1938	CASSELLA JOE R	Pacific Telephone

### 2501 LINCOLN ST

<u>Year</u>	<u>Uses</u>	<u>Source</u>
1933	BANTA EDITH STEN OLIVER UNITED FILTERS R ALAMEDA	R. L. Polk & Co.
1920	CLINCHARD F B R	R. L. Polk & Co. of California

### 2503 LINCOLN ST

<u>Year</u>	<u>Uses</u>	<u>Source</u>
1938	ZIRBEL W H R	Pacific Telephone
1920	ZIRBEL W H R	R. L. Polk & Co. of California

### 2505 LINCOLN ST

<u>Year</u>	<u>Uses</u>	<u>Source</u>
1938	SODERLUND HENRY R	Pacific Telephone

### 2510 LINCOLN ST

<u>Year</u>	<u>Uses</u>	<u>Source</u>
1950	PETRY GEORGE MRS R	The Pacific Telephone & Telegraph Co.
1938	PETRY GEORGE MRS R	Pacific Telephone

## FINDINGS

### 2511 LINCOLN ST

<u>Year</u>	<u>Uses</u>	<u>Source</u>
1962	Turner Arthur r	Pacific Telephone
1938	TURNER ARTHUR R	Pacific Telephone
1920	JACKSON MRS H S R	R. L. Polk & Co. of California

### 2521 LINCOLN ST

<u>Year</u>	<u>Uses</u>	<u>Source</u>
1920	CLOVERDALE DAIRY	R. L. Polk & Co. of California

### 2522 LINCOLN ST

<u>Year</u>	<u>Uses</u>	<u>Source</u>
1938	JACQUELIN HENRY R	Pacific Telephone

### 2524 LINCOLN ST

<u>Year</u>	<u>Uses</u>	<u>Source</u>
1938	JONES FRED W R	Pacific Telephone
1920	ALBERTSEN A H R	R. L. Polk & Co. of California

### 2525 LINCOLN ST

<u>Year</u>	<u>Uses</u>	<u>Source</u>
1938	SILVESTRI FRANCISCO R	Pacific Telephone
1933	CHAIX LEON (NELL) LNDYWKR R ALAMEDA	R. L. Polk & Co.

### 2527 LINCOLN ST

<u>Year</u>	<u>Uses</u>	<u>Source</u>
1938	GERKEN H E R	Pacific Telephone

### 2528 LINCOLN ST

<u>Year</u>	<u>Uses</u>	<u>Source</u>
1938	BURNETT FRED W R	Pacific Telephone
1920	MOLER G D R	R. L. Polk & Co. of California

### 2530 LINCOLN ST

<u>Year</u>	<u>Uses</u>	<u>Source</u>
1950	HENSCHER GEO EARL R	The Pacific Telephone & Telegraph Co.
1920	HOLLAND S S R	R. L. Polk & Co. of California

### 2532 LINCOLN ST

<u>Year</u>	<u>Uses</u>	<u>Source</u>
1962	Iversen K Mrs r	Pacific Telephone

## FINDINGS

<u>Year</u>	<u>Uses</u>	<u>Source</u>
1938	IVERSEN K MRS R	Pacific Telephone

### 2538 LINCOLN ST

<u>Year</u>	<u>Uses</u>	<u>Source</u>
1938	ROGERS LILLIAN R	Pacific Telephone

### LINCOLN WAY

#### 2525 LINCOLN WAY

<u>Year</u>	<u>Uses</u>	<u>Source</u>
1986	Petrossian Kevin A	PACIFIC BELL WHITE PAGES

#### 2531 LINCOLN WAY

<u>Year</u>	<u>Uses</u>	<u>Source</u>
1991	Speer Arthur L	PACIFIC BELL WHITE PAGES

### PARK

#### 1504 PARK

<u>Year</u>	<u>Uses</u>	<u>Source</u>
1991	Wright Howard Vpodtrst	PACIFIC BELL WHITE PAGES

#### 1508 PARK

<u>Year</u>	<u>Uses</u>	<u>Source</u>
1991	Park Street Barber Shop	PACIFIC BELL WHITE PAGES

#### 1511 PARK

<u>Year</u>	<u>Uses</u>	<u>Source</u>
1991	Alameda Sporting Goods	PACIFIC BELL WHITE PAGES
	Doherty & Dunne Wholesale Division	PACIFIC BELL WHITE PAGES

#### 1514 PARK

<u>Year</u>	<u>Uses</u>	<u>Source</u>
1991	P & G Italian Delicatessen	PACIFIC BELL WHITE PAGES

#### 1519 PARK

<u>Year</u>	<u>Uses</u>	<u>Source</u>
1991	Hair Designs By Margaret	PACIFIC BELL WHITE PAGES
	Julien Percy L	PACIFIC BELL WHITE PAGES
	Julien Jas W Sr	PACIFIC BELL WHITE PAGES
	Park Street Gardens	PACIFIC BELL WHITE PAGES

## FINDINGS

<u>Year</u>	<u>Uses</u>	<u>Source</u>
1991	Aaron Michaels Framing Gallery	PACIFIC BELL WHITE PAGES
	Hair Dok	PACIFIC BELL WHITE PAGES
	Julie Valdez Hair Design	PACIFIC BELL WHITE PAGES

### 1528 PARK

<u>Year</u>	<u>Uses</u>	<u>Source</u>
1991	Tuckers Super Creamed Ice Cream	PACIFIC BELL WHITE PAGES

### 1530 PARK

<u>Year</u>	<u>Uses</u>	<u>Source</u>
1991	Kirby Vacuum Service Co	PACIFIC BELL WHITE PAGES

### 1540 PARK

<u>Year</u>	<u>Uses</u>	<u>Source</u>
1991	Hunan Restaurant	PACIFIC BELL WHITE PAGES

### 1544 PARK

<u>Year</u>	<u>Uses</u>	<u>Source</u>
1928	HUNT & KAMBER E I Hunt F J Kamber Watchmakers and Jewelers Diamond Set ting Jewelry Cloaks Watches Guaranteed Watch and Jewelry Repairing a Specialty	R.L. Polk and Co of California

## PARK AVE

### 1401 PARK AVE

<u>Year</u>	<u>Uses</u>	<u>Source</u>
1991	Park Jewelers	PACIFIC BELL WHITE PAGES
1986	Goldsmith	PACIFIC BELL WHITE PAGES

### 1404 PARK AVE

<u>Year</u>	<u>Uses</u>	<u>Source</u>
1928	fayette Roland B Edna dentist	R.L. Polk and Co of California
	John F notary	R.L. Polk and Co of California

### 1405 PARK AVE

<u>Year</u>	<u>Uses</u>	<u>Source</u>
1991	King Remodeling & Construction	PACIFIC BELL WHITE PAGES
	King Energy Consultants	PACIFIC BELL WHITE PAGES
1986	KIN G E N E RGY CON S ULTAN TS	PACIFIC BELL WHITE PAGES

## FINDINGS

### 1408 PARK AVE

<u>Year</u>	<u>Uses</u>	<u>Source</u>
1943	Campbell Wm J h	R. L. Polk & Co.
1928	Uhlhorn Mary E wid John F R	R.L. Polk and Co of California
	Uhlhorn John H clk R	R.L. Polk and Co of California
	Tanner Ohas cashr Calif Ink Co H	R.L. Polk and Co of California

### 1409 PARK AVE

<u>Year</u>	<u>Uses</u>	<u>Source</u>
1943	Samuel Lee cbtmkr	R. L. Polk & Co.
1928	R Saml Allie L bld R	R.L. Polk and Co of California

### 1410 PARK AVE

<u>Year</u>	<u>Uses</u>	<u>Source</u>
2013	WEST ADVERTISING	Cole Information Services
2008	WEST ADVERTISING INC	Cole Information Services

### 1411 PARK AVE

<u>Year</u>	<u>Uses</u>	<u>Source</u>
1943	Scott Robt lab r	R. L. Polk & Co.
	Peterson Howard E Lucille lab h	R. L. Polk & Co.
1928	Chestnut Jos Annie shtmtlwkr H	R.L. Polk and Co of California

### 1412 PARK AVE

<u>Year</u>	<u>Uses</u>	<u>Source</u>
1943	CAMP Fire Girls Alameda Council	R. L. Polk & Co.

### 1414 PARK AVE

<u>Year</u>	<u>Uses</u>	<u>Source</u>
2006	BERKLY	Haines Company, Inc.
	ACADEMICS	Haines Company, Inc.
	KIRKJEFFREYD	Haines Company, Inc.
	LAW OFFICE	Haines Company, Inc.
1980	ONeill Pilar	Pacific Telephone
1975	ONEILL PILAR	Pacific Telephone
1962	Mc Avoy Elizabeth A	Pacific Telephone
1950	SABBATINI ALBERT C R	The Pacific Telephone & Telegraph Co.
1943	Christenson Carl mech r	R. L. Polk & Co.
	Crothers Edw L Louise USA h	R. L. Polk & Co.
	Proser Harry H shipydwkr r	R. L. Polk & Co.
	Stephens Theron W Vivian USA h	R. L. Polk & Co.

## FINDINGS

<u>Year</u>	<u>Uses</u>	<u>Source</u>
1928	Lafayette Eliz Mrs R	R.L. Polk and Co of California
	Kessel Geo G Rev Hattie L pastor Free Methodist Ch H	R.L. Polk and Co of California
	Mars Wm caulker R	R.L. Polk and Co of California
	H Alice R	R.L. Polk and Co of California

### 1416 PARK AVE

<u>Year</u>	<u>Uses</u>	<u>Source</u>
2013	ALAMEDA MAGAZINE	Cole Information Services
2008	ALAMEDA CHAMBER OF COMMERCE	Cole Information Services
	BANK OF ALAMEDA	Cole Information Services
2006	ALAMDA CHAMBER OF COMMERCE	Haines Company, Inc.
		Haines Company, Inc.
1996	ALAMEDA JOURNAL	PACIFIC BELL DIRECTORY
1992	ALAMEDA JOURNAL	PACIFIC BELL DIRECTORY
1991	L Alameda Journal	PACIFIC BELL WHITE PAGES
1975	LAPLACE JACK	Pacific Telephone
	COWART MARY	Pacific Telephone
1962	Laplace Jack Alameda French Bkry	Pacific Telephone
	Laplace Jack	Pacific Telephone
	ALAMEDA FRENCH BAKERY	Pacific Telephone
1950	CLACK WM MRS R	The Pacific Telephone & Telegraph Co.
1928	Clifton Methodist Church Rev G G Kessel pastor H	R.L. Polk and Co of California

### 1418 PARK AVE

<u>Year</u>	<u>Uses</u>	<u>Source</u>
1992	POLYMATH PROGRAM PRODUCTIONS	PACIFIC BELL DIRECTORY
1991	Shaklee Distributor David Swain	PACIFIC BELL WHITE PAGES
	Polymath Program Productions	PACIFIC BELL WHITE PAGES

### 1420 PARK AVE

<u>Year</u>	<u>Uses</u>	<u>Source</u>
1928	Peter Mary bake R	R.L. Polk and Co of California

### 1434 PARK AVE

<u>Year</u>	<u>Uses</u>	<u>Source</u>
1928	Fowler Arth cabtmkr R	R.L. Polk and Co of California
	Newberry Oliver R	R.L. Polk and Co of California



## FINDINGS

### 1435 PARK AVE

<u>Year</u>	<u>Uses</u>	<u>Source</u>
1928	Newcomb Chas A Anna E staty	R.L. Polk and Co of California

### 1439 PARK AVE

<u>Year</u>	<u>Uses</u>	<u>Source</u>
1943	QUINN Phyllis Mrs h	R. L. Polk & Co.

### PARK BLVD

#### 1500 PARK BLVD

<u>Year</u>	<u>Uses</u>	<u>Source</u>
1943	HUBBARD W S clk r	R. L. Polk & Co.

### PARK ST

#### 1424 PARK ST

<u>Year</u>	<u>Uses</u>	<u>Source</u>
2013	M ZOE	Cole Information Services
2006	REGENCY Rest ORATION ANTIQUÉ SH	Haines Company, Inc. Haines Company, Inc. Haines Company, Inc.
2000	REGENCY RESTORATION SERVICE AND ANTIQUÉ SHOP	Pacific Bell
1996	ALAMEDA 99 CENTS STORE	PACIFIC BELL DIRECTORY
1992	DELTA MARKET	PACIFIC BELL DIRECTORY
1991	Delta Mar et Delta Mortgage	PACIFIC BELL WHITE PAGES PACIFIC BELL WHITE PAGES
1986	Western Mkt W E S T E R N M E A T M A R K E T W E S T E R N M E D I C A L S E R V I C E S I N C	PACIFIC BELL WHITE PAGES PACIFIC BELL WHITE PAGES PACIFIC BELL WHITE PAGES
1943	Sarafian Market Leo and Aram gro	R. L. Polk & Co.

#### 1425 PARK ST

<u>Year</u>	<u>Uses</u>	<u>Source</u>
2013	HONG KONG CITY SEAFOOD RESTAURANT LOCKSMITH EXPRESS	Cole Information Services Cole Information Services
2008	HONG KONG CITY SEAFOOD RESTAURANT	Cole Information Services
2006	SEAFOOD RSTRNT	Haines Company, Inc.

## FINDINGS

<u>Year</u>	<u>Uses</u>	<u>Source</u>
2006	HONG KONG CITY	Haines Company, Inc.
2000	HONG KONG CITY SEAFOOD RESTAURANT	Pacific Bell
1996	HONG KONG CITY SEAFOOD RESTAURANT	PACIFIC BELL DIRECTORY
1992	HONG KONG CITY SEAFOOD RESTAURANT	PACIFIC BELL DIRECTORY
1962	Adams Olga Fashions	Pacific Telephone
	OLGA ADAMS FASHIONS Adams Olga Fashions	Pacific Telephone

### 1426 PARK ST

<u>Year</u>	<u>Uses</u>	<u>Source</u>
1962	Western Market	Pacific Telephone
	Western Meat Market	Pacific Telephone

### 1427 PARK ST

<u>Year</u>	<u>Uses</u>	<u>Source</u>
2013	PAULINES ANTIQUES	Cole Information Services
2008	PAULINES INC	Cole Information Services
2006	PAULINES ANTIQUES	Haines Company, Inc.
	PAULINES ANTIQUES	Haines Company, Inc.
2000	PAULINES ANTIQUES	Pacific Bell
	PAULINES ANTIQUES	Pacific Bell
1996	PAULINES ANTIQUES	PACIFIC BELL DIRECTORY
	PAULINES ANTIQUES	PACIFIC BELL DIRECTORY
1992	DANISH CONCEPTS INTERNATIONAL	PACIFIC BELL DIRECTORY
1991	DANISH CONCEPTS INTERNATIONAL	PACIFIC BELL WHITE PAGES
1986	DANISH CONCEPTS INTERNATIONAL	PACIFIC BELL WHITE PAGES
1962	Danels ladies apparel	Pacific Telephone
1943	LOUIS T Edw Margt E gro	R. L. Polk & Co.
	CENTRAL Market Steven and Thos Piperis meats	R. L. Polk & Co.
	Gori Louis fruits	R. L. Polk & Co.

### 1428 PARK ST

<u>Year</u>	<u>Uses</u>	<u>Source</u>
2013	YUME SUSHI	Cole Information Services
	24 HOUR LOCKSMITH	Cole Information Services
	3 WISHES	Cole Information Services

## FINDINGS

<u>Year</u>	<u>Uses</u>	<u>Source</u>
2008	YUME RESTAURANT	Cole Information Services
	OPTIMUM PROPERTY MAINTENANCE	Cole Information Services
	BRADFORD MANAGEMENT	Cole Information Services
	3 WISHES	Cole Information Services
2006	3 WISHES	Haines Company, Inc.
	BRADFORD Linda	Haines Company, Inc.
	YUME Rest AURANT	Haines Company, Inc.
2000	F SUSHI SUE	Pacific Bell
	1 BRADFORD LINDA	Pacific Bell
1996	WEST-WIND KARATE SCHOOL	PACIFIC BELL DIRECTORY
	F SUSHI SUE	PACIFIC BELL DIRECTORY
1992	WEST WIND KARATE SCHOOL	PACIFIC BELL DIRECTORY
	F SUSHI SUE	PACIFIC BELL DIRECTORY
1991	KARATE S CHOOOL W E S T W I N D	PACIFIC BELL WHITE PAGES
	W E S T W I N D KARATE S CHOOOL	PACIFIC BELL WHITE PAGES
1986	Dajnowski Joe	PACIFIC BELL WHITE PAGES
	European Skin Care Salon	PACIFIC BELL WHITE PAGES
	KARATE S CHOOOL W E S T W I N D	PACIFIC BELL WHITE PAGES
	W E S T W I N D KARATE S CHOOOL	PACIFIC BELL WHITE PAGES
1962	AGNEW & COPELAND REALTORS	Pacific Telephone
	Carmody John R	Pacific Telephone
	Paddock Robert D & Associates	Pacific Telephone
1943	Beland Ralph A jwlr	R. L. Polk & Co.
	Dennis Cecil C dentist	R. L. Polk & Co.
	Garden Beauty Shop Mrs Bill Gee Mrs Janet Ferren	R. L. Polk & Co.
	Newton Roy A Letha restr r	R. L. Polk & Co.

### 1429 PARK ST

<u>Year</u>	<u>Uses</u>	<u>Source</u>
2013	WESTWIND KARATE SCHOOL	Cole Information Services
2008	WEST WIND KARATE SCHOOL	Cole Information Services
2006	KARATESCHOOL	Haines Company, Inc.
	WEST WIND	Haines Company, Inc.
	WEST WIND	Haines Company, Inc.
	KARATE SCHOOL	Haines Company, Inc.
2000	WEST WIND KARATE SCHOOL	Pacific Bell
1996	COTTAGE HEALTH FOODS	PACIFIC BELL DIRECTORY
	LOMBARDO RACHAEL MARION DC A PROFESSIONAL	PACIFIC BELL DIRECTORY

## FINDINGS

<u>Year</u>	<u>Uses</u>	<u>Source</u>
1992	COTTAGE HEALTH FOODS	PACIFIC BELL DIRECTORY
1991	p Alameda Health Foods	PACIFIC BELL WHITE PAGES
	Alameda Monthly The	PACIFIC BELL WHITE PAGES
	Cottage Health Foods	PACIFIC BELL WHITE PAGES
1986	Alameda Health Foods	PACIFIC BELL WHITE PAGES
	Alameda Monthly The	PACIFIC BELL WHITE PAGES
	I Cottage Health Foods	PACIFIC BELL WHITE PAGES
	Health Educator The	PACIFIC BELL WHITE PAGES
	Marketing Dynamics	PACIFIC BELL WHITE PAGES
1962	Branch	Pacific Telephone
1943	Woolworth F W Co dept stores	R. L. Polk & Co.

### 1430 PARK ST

<u>Year</u>	<u>Uses</u>	<u>Source</u>
2013	C & T LISA NAILS II	Cole Information Services
2008	PARIS NAILS	Cole Information Services
2006	EUROPEAN SKIN	Haines Company, Inc.
	CARE SALON	Haines Company, Inc.
	PARIS NALS	Haines Company, Inc.
2000	DESIGN S BY MARILYN	Pacific Bell
	ALAMEDA EYES OPTOMETRY	Pacific Bell
	MATTHEWS MICHAEL OD	Pacific Bell
	KINUKO S BEAUTY CREATIONS	Pacific Bell
	EUROPEAN BEAUTY CONNECTION	Pacific Bell
1996	DESIGN S BY MARILYN	PACIFIC BELL DIRECTORY
	ALAMEDA EYES OPTOMETRY	PACIFIC BELL DIRECTORY
	MATTHEWS MICHAEL OD	PACIFIC BELL DIRECTORY
	KINUKO S BEAUTY CREATION	PACIFIC BELL DIRECTORY
	EUROPEAN BEAUTY CONNECTION	PACIFIC BELL DIRECTORY
1992	DESIGN S BY MARILYN	PACIFIC BELL DIRECTORY
	JOHNSON SHEILA NAILS BY	PACIFIC BELL DIRECTORY
	MATTHEWS MICHAEL OD	PACIFIC BELL DIRECTORY
	EUROPEAN BEAUTY CONNECTION	PACIFIC BELL DIRECTORY
1962	HUNT JEWELRY CO	Pacific Telephone
1943	Cherico Dominic J Irene fruits	R. L. Polk & Co.

### 1431 PARK ST

<u>Year</u>	<u>Uses</u>	<u>Source</u>
2013	OZONE	Cole Information Services

## FINDINGS

<u>Year</u>	<u>Uses</u>	<u>Source</u>
2013	QUICKLY	Cole Information Services
2008	SWEET BOOTH THE	Cole Information Services
	OZONE	Cole Information Services
2006	OZONE	Haines Company, Inc.
	QUIZNOS	Haines Company, Inc.
2000	B OZONE	Pacific Bell
	A AXIS RECORDS & COMICS	Pacific Bell
1996	A ALAMEDA SKATE & SURF	PACIFIC BELL DIRECTORY
	A ALAMEDA SKATE & SURF	PACIFIC BELL DIRECTORY
1992	A WILLOWS SKATE & SURF	PACIFIC BELL DIRECTORY
1991	Classified Collections	PACIFIC BELL WHITE PAGES
	CLAS S IFIE D FLE A MARKE T IN C	PACIFIC BELL WHITE PAGES
1986	Gold Market The	PACIFIC BELL WHITE PAGES

### 1432 PARK ST

<u>Year</u>	<u>Uses</u>	<u>Source</u>
2013	ALAMEDA EYES OPTOMETRY	Cole Information Services
2008	ALAMEDA EYES OPTOMETRY	Cole Information Services
	MICHAEL MATTHEWS OD	Cole Information Services
2006	MATHEWS MICHAEL	Haines Company, Inc.
	ALAMDAEYES	Haines Company, Inc.
	OPTOMETRY	Haines Company, Inc.
	BRITT MICHAEL OD	Haines Company, Inc.
1991	Matthews Michael OD	PACIFIC BELL WHITE PAGES
	Kennedy Kathleen OD	PACIFIC BELL WHITE PAGES
1943	Richardson Edw H Florence Richardsons and real est	R. L. Polk & Co.
	RICHARDSONS E H and Kenneth Richardson Realtors Rentals Insurance and Notary Public	R. L. Polk & Co.

### 1433 PARK ST

<u>Year</u>	<u>Uses</u>	<u>Source</u>
2013	TOOMIES THAI CUISINE	Cole Information Services
2008	TOOMIES THAI	Cole Information Services
2006	TOOMIESTHAJ	Haines Company, Inc.
	CUISINE	Haines Company, Inc.
2000	GOLDEN THAI RESTAURANT	Pacific Bell
1996	PATTHAYA THAI CUISINE	PACIFIC BELL DIRECTORY
1992	BOON S RESTAURANT	PACIFIC BELL DIRECTORY

## FINDINGS

<u>Year</u>	<u>Uses</u>	<u>Source</u>
1991	Dixons Restaurant	PACIFIC BELL WHITE PAGES
1943	Sontag Drug Stores	R. L. Polk & Co.

### 1434 PARK ST

<u>Year</u>	<u>Uses</u>	<u>Source</u>
2008	PANDA RESTAURANT	Cole Information Services
2006	PANDA 510 765 8 M Rest AURANT	Haines Company, Inc. Haines Company, Inc.
2000	PANDA RESTAURANT	Pacific Bell
1996	PANDA RESTAURANT	PACIFIC BELL DIRECTORY
1992	PANDA RESTAURANT	PACIFIC BELL DIRECTORY
1991	Folks Restaurant	PACIFIC BELL WHITE PAGES
1986	Canton Restaurant	PACIFIC BELL WHITE PAGES
1962	Hamilton Bros shoes Alameda Bootery see Hamilton Bros	Pacific Telephone Pacific Telephone
1943	MOTT Geo W Mary E shoes	R. L. Polk & Co.

### 1435 PARK ST

<u>Year</u>	<u>Uses</u>	<u>Source</u>
2013	SILVER BARON	Cole Information Services
2008	THE SILVER BARON	Cole Information Services
2006	SIVLER BARON	Haines Company, Inc.
2000	SILVER BARON THE	Pacific Bell
1996	SILVER BARON THE	PACIFIC BELL DIRECTORY
1992	SILVER BARON THE	PACIFIC BELL DIRECTORY
1991	Silver Baron The	PACIFIC BELL WHITE PAGES
1986	I Silver Baron The	PACIFIC BELL WHITE PAGES
1962	Gadsdens Stationers	Pacific Telephone
1943	Gadsden Edw D Mary E stationery	R. L. Polk & Co.

### 1436 PARK ST

<u>Year</u>	<u>Uses</u>	<u>Source</u>
2006	WORLD TIME	Haines Company, Inc.
2000	WATCH REPAIR SERVICES	Pacific Bell
1992	THE EMPLOYEE S CORPORATION ALAMEDA EVENING LAW CLINIC	PACIFIC BELL DIRECTORY PACIFIC BELL DIRECTORY
1991	i Employees Corporation The Small Steven Patty Small Systems Communications Products	PACIFIC BELL WHITE PAGES PACIFIC BELL WHITE PAGES PACIFIC BELL WHITE PAGES

## FINDINGS

<u>Year</u>	<u>Uses</u>	<u>Source</u>
1986	Alameda Evening Law Clinic	PACIFIC BELL WHITE PAGES
	Employees Corporation The	PACIFIC BELL WHITE PAGES
	I Small Steven P atty	PACIFIC BELL WHITE PAGES
	The Employees Corporation	PACIFIC BELL WHITE PAGES
	The Enterprise	PACIFIC BELL WHITE PAGES
	Classified Ads	PACIFIC BELL WHITE PAGES
	Or	PACIFIC BELL WHITE PAGES
	Circulation	PACIFIC BELL WHITE PAGES
	News	PACIFIC BELL WHITE PAGES
	Or	PACIFIC BELL WHITE PAGES
	The Equitable Exchange	PACIFIC BELL WHITE PAGES
1962	Als Shoe Repair	Pacific Telephone
1943	HUNT JEWELRY CO E I Hunt Watchmakers and Jewelers Diamond Setting Jewelry Clocks Watches Guaranteed Watch and Jewelry Repairing a Specialty	R. L. Polk & Co.

### 1437 PARK ST

<u>Year</u>	<u>Uses</u>	<u>Source</u>
2013	SILVER TREE FINE GIFTS	Cole Information Services
2008	SILVER TREE FINE GIFTS	Cole Information Services
2006	GIFTS	Haines Company, Inc.
	SILVERTREE FINE	Haines Company, Inc.
2000	SILVER TREE FINE GIFTS	Pacific Bell
1996	SILVER TREE FINE GIFTS	PACIFIC BELL DIRECTORY
1992	SILVER TREE FINE GIFTS	PACIFIC BELL DIRECTORY
1986	Silver Tree Fine Gifts	PACIFIC BELL WHITE PAGES
1962	Walts Menshop	Pacific Telephone
1943	Flanigan Walter A Irma mens clo	R. L. Polk & Co.

### 1438 PARK ST

<u>Year</u>	<u>Uses</u>	<u>Source</u>
1962	Melvin A Shaw & Lunt rl est	Pacific Telephone
	SHAW & LUNT rl est	Pacific Telephone
1943	Steet Millicent notary	R. L. Polk & Co.
	SHAW & LUNT Thos OD Buckley Real Estate and Insurance	R. L. Polk & Co.
1932	FACHA JOS	R. L. Polk & Co. of California



## FINDINGS

### 1440 PARK ST

<u>Year</u>	<u>Uses</u>	<u>Source</u>
2013	A EMERGENCY LOCKSMITH	Cole Information Services
2008	LA PINATA 3	Cole Information Services
2006	Rest AURANT	Haines Company, Inc.
	LAPINATA	Haines Company, Inc.
2000	LA PINATA RESTAURANT III	Pacific Bell
1996	LA PINATA RESTAURANT III	PACIFIC BELL DIRECTORY
1992	LA PINATA RESTAURANT III	PACIFIC BELL DIRECTORY
1991	La Pinata Restaurant Iii	PACIFIC BELL WHITE PAGES
1986	Islander Restaurant	PACIFIC BELL WHITE PAGES
1962	Miller Drug Store	Pacific Telephone
	MILLERS DRUG STORE	Pacific Telephone
1943	Mac Beth Renee books	R. L. Polk & Co.
	Miller Harold L Edythe drugs	R. L. Polk & Co.
1933	SECURITY DRUG COMPANY INC G W TRABERT PRES ALAMEDALAMEDA	R. L. Polk & Co.

### 1500 PARK ST

<u>Year</u>	<u>Uses</u>	<u>Source</u>
2013	BANK OF AMERICA	Cole Information Services
	A & 24 HOUR LOCKSMITH	Cole Information Services
2008	BANK OF AMERICA NA	Cole Information Services
2006	BANK AM BA	Haines Company, Inc.
	CENTERS	Haines Company, Inc.
1991	Alameda Main Office	PACIFIC BELL WHITE PAGES
	loans	PACIFIC BELL WHITE PAGES
	New Account Information	PACIFIC BELL WHITE PAGES
	New Loan Information	PACIFIC BELL WHITE PAGES
1986	Alameda Main Office	PACIFIC BELL WHITE PAGES
	Alameda Main Office	PACIFIC BELL WHITE PAGES
	Versateller Automated Teller Machine	PACIFIC BELL WHITE PAGES
	Checking & Savings Accounts	PACIFIC BELL WHITE PAGES
	BY	PACIFIC BELL WHITE PAGES
	Existing	PACIFIC BELL WHITE PAGES
	New	PACIFIC BELL WHITE PAGES
	New Accounts	PACIFIC BELL WHITE PAGES
	Information	PACIFIC BELL WHITE PAGES
1962	Alameda Branch	Pacific Telephone
1943	ALAMEDA	R. L. Polk & Co.

## FINDINGS

### 1501 PARK ST

<u>Year</u>	<u>Uses</u>	<u>Source</u>
2013	DOUMITT SHOES	Cole Information Services
2008	DOUMITT SHOES	Cole Information Services
	FUDGELATO	Cole Information Services
	PAULS NEWS STAND	Cole Information Services
2006	DOUMITMSHOES	Haines Company, Inc.
2000	ALAMEDA DRUG	Pacific Bell
	BROWN ANITA	Pacific Bell
1996	PAUL S NEWS STAND	PACIFIC BELL DIRECTORY
	ALAMEDA DRUG	PACIFIC BELL DIRECTORY
1992	ALAMEDA DRUG CO	PACIFIC BELL DIRECTORY
1991	Alameda Drug Co	PACIFIC BELL WHITE PAGES
	ALAME DA DRUG CO	PACIFIC BELL WHITE PAGES
1986	ALAME DA DRUG CO	PACIFIC BELL WHITE PAGES
1962	ALAMEDA DRUG CO	Pacific Telephone
1943	ALAMEDA Drug Co G F Murphy W J Heisler jr	R. L. Polk & Co.

### 1502 PARK ST

<u>Year</u>	<u>Uses</u>	<u>Source</u>
2013	A1 VACUUM & SEWING	Cole Information Services
2008	TEBHA MARKPARVEEN	Cole Information Services
	A1 VACUUM & SEWING	Cole Information Services
2006	WILDERSVACUUM & SEWING	Haines Company, Inc. Haines Company, Inc.
2000	WILDER S SEWING & VACUUM	Pacific Bell
1996	WILDER S SEWING & VACUUM	PACIFIC BELL DIRECTORY
1992	WILDER S SEWING & VACUUM	PACIFIC BELL DIRECTORY
1991	ALAME DA S E W I N G & VACUUM CE N TE R	PACIFIC BELL WHITE PAGES
	Approved Dealers	PACIFIC BELL WHITE PAGES
1986	Angelos Flowers Flowers By Angelo	PACIFIC BELL WHITE PAGES
	Flowers By Angelo	PACIFIC BELL WHITE PAGES
1962	Park Furniture Co	Pacific Telephone

### 1504 PARK ST

<u>Year</u>	<u>Uses</u>	<u>Source</u>
2013	CARROLL CONSTRUCTION	Cole Information Services
	ITALO CALPESTRI	Cole Information Services
	DLOO	Cole Information Services

## FINDINGS

<u>Year</u>	<u>Uses</u>	<u>Source</u>
2013	ALAMEDA PODIATRY GROUP	Cole Information Services
	WRIGHT RANDOLPH T	Cole Information Services
	WRIGHT DALE R PODTRST	Cole Information Services
2008	WU VINCENT T	Cole Information Services
	WRIGHT DALE R	Cole Information Services
	DLOO	Cole Information Services
	BASELINE ENGINEERING	Cole Information Services
	CALPESTRI ARCHITECTS	Cole Information Services
2006	ALAMDAPODIATRY	Haines Company, Inc.
	GROUP	Haines Company, Inc.
	BASEUNE	Haines Company, Inc.
	ENGINEERING	Haines Company, Inc.
	CALPESTRI ITALO	Haines Company, Inc.
	3D ALAASC	Haines Company, Inc.
	WRIGHTDALE R	Haines Company, Inc.
	WRJGHT RANDOLPH	Haines Company, Inc.
	WU V 1 NCENTT	Haines Company, Inc.
2000	CALPESTRI ITALO A III ARCHITECT AIA	Pacific Bell
	1 GUTHRIE JOHN A LAW OFFICE	Pacific Bell
	8 BASELINE ENGINEERING	Pacific Bell
	38 & 39 WRIGHT DALE R	Pacific Bell
	38 & 39 WRIGHT HOWARD V	Pacific Bell
	38 & 39 WRIGHT RANDOLPH T	Pacific Bell
1996	CALPESTRI ITALO A III ARCHITECT AIA	PACIFIC BELL DIRECTORY
	1 GUTHRIE JOHN A LAW OFFICE	PACIFIC BELL DIRECTORY
	8 BASELINE ENGINEERING	PACIFIC BELL DIRECTORY
	38&39 WRIGHT DALE R	PACIFIC BELL DIRECTORY
	38&39 WRIGHT HOWARD V	PACIFIC BELL DIRECTORY
	38&39 WRIGHT RANDOLPH T	PACIFIC BELL DIRECTORY
1992	WRIGHT DALE R	PACIFIC BELL DIRECTORY
	WRIGHT RANDOLPH T	PACIFIC BELL DIRECTORY
	CALPESTRI ITALO A III ARCHITECT AIA &	PACIFIC BELL DIRECTORY
	WRIGHT HOWARD V	PACIFIC BELL DIRECTORY
1991	Calpestri Italo A Iii Architect AIA & Associates	PACIFIC BELL WHITE PAGES
1986	Calpestri Italo A Iii Architect AI A & Associates	PACIFIC BELL WHITE PAGES
	Kane M Bess CPA	PACIFIC BELL WHITE PAGES
	Wright Howard V podtrst	PACIFIC BELL WHITE PAGES

## FINDINGS

<u>Year</u>	<u>Uses</u>	<u>Source</u>
1962	Johnson Lloyd Advertisng Agcy	Pacific Telephone
	Otis Stephen F atty	Pacific Telephone
1943	Constable Edwin Kaufman	R. L. Polk & Co.
	Justice of the Peace E M Otis	R. L. Polk & Co.
	Bank of America Building	R. L. Polk & Co.
	Bryant Geo F Senta constable Ala Twp	R. L. Polk & Co.
	Diekhoff Marion S Mrs clk of Court Ala Twp	R. L. Polk & Co.
	Guerra Arth L Luz phys	R. L. Polk & Co.
	Henderson Ernest W Frieda phys	R. L. Polk & Co.
	Kaufman Edwin Myrtle constable Ala Twp	R. L. Polk & Co.
	Mc Namara Francis E Grace lawyer	R. L. Polk & Co.
	Otis Edwin M Evaline justice of the peace Ala Twp	R. L. Polk & Co.
	WHITNEY Stanley D Helen lawyer	R. L. Polk & Co.
	MIDDLETON Geo B acct	R. L. Polk & Co.
1933	ELLIS JAS A (BEULAH) PHYS ALAMEDA	R. L. Polk & Co.
	MCNAMARA FRANCIS E (GRACE) LAWYER ALAMEDA	R. L. Polk & Co.
	QUAYLE DONALD K LAWYER ALAMEDA	R. L. Polk & Co.
	VAN SLACK CHESTER J (MYRTLE E) LAWYER ALAMEDA	R. L. Polk & Co.

### 1505 PARK ST

<u>Year</u>	<u>Uses</u>	<u>Source</u>
2008	YOLANDA SCHAMONI	Cole Information Services
	SHEAR DELIGHT & MORE	Cole Information Services
2000	ALAMEDA COIN SHOP	Pacific Bell
1996	ALAMEDA COIN SHOP	PACIFIC BELL DIRECTORY
	MJF JEWELERS	PACIFIC BELL DIRECTORY
1992	VICTORIAN SHOPPE	PACIFIC BELL DIRECTORY
1962	Kapchan Elliott Dr optmtrst	Pacific Telephone
	James Floor Machine Rental Service	Pacific Telephone
1943	P J Eglin dist coml mgr	R. L. Polk & Co.

### 1506 PARK ST

<u>Year</u>	<u>Uses</u>	<u>Source</u>
2013	LINGUINIS PIZZA & BREW	Cole Information Services
	LINGUINIS CAFE PASTA & VINO	Cole Information Services

## FINDINGS

<u>Year</u>	<u>Uses</u>	<u>Source</u>
2013	AAA LOCKSMITH	Cole Information Services
2008	LINGUINIS RESTAURANT	Cole Information Services
	LINGUINIS PIZZA & BREW	Cole Information Services
2006	LINGUINIS PIZZA&	Haines Company, Inc.
	PASTA&VINO	Haines Company, Inc.
	UNGUINIS CAFE	Haines Company, Inc.
2000	LINGUINI S CAFE PASTA & VINO	Pacific Bell
	LINGUINI S PIZZA & BREW	Pacific Bell
1996	LINGUINI S P & G CAFE	PACIFIC BELL DIRECTORY
	LINGUINI S PIZZA & BREW	PACIFIC BELL DIRECTORY
1992	LINGUINI S	PACIFIC BELL DIRECTORY
1991	Linguinis	PACIFIC BELL WHITE PAGES
1986	Bombay Spice	PACIFIC BELL WHITE PAGES
1962	Irwin Geo E Irwin Rity	Pacific Telephone
	Irwin Realty	Pacific Telephone

### 1507 PARK ST

<u>Year</u>	<u>Uses</u>	<u>Source</u>
2013	OLES WAFFLE SHOP	Cole Information Services
2008	OLES WAFFLE SHOP	Cole Information Services
2006	OLES WAFFLE	Haines Company, Inc.
2000	OLE S WAFFLE SHOP	Pacific Bell
1996	OLE S WAFFLE SHOP	PACIFIC BELL DIRECTORY
1992	OLE S WAFFLE SHOP	PACIFIC BELL DIRECTORY
1991	Oles Waffle Shop	PACIFIC BELL WHITE PAGES
1986	Oles Waffle Shop	PACIFIC BELL WHITE PAGES
1962	Oles Waffle Shop	Pacific Telephone
1943	Hansen Oluf Signe restr	R. L. Polk & Co.

### 1508 PARK ST

<u>Year</u>	<u>Uses</u>	<u>Source</u>
1992	PARK STREET BARBER SHOP	PACIFIC BELL DIRECTORY
1986	Park Street Barber Shop	PACIFIC BELL WHITE PAGES

### 1509 PARK ST

<u>Year</u>	<u>Uses</u>	<u>Source</u>
1943	Preston Albt E Irene cigars	R. L. Polk & Co.

## FINDINGS

### 1510 PARK ST

<u>Year</u>	<u>Uses</u>	<u>Source</u>
1992	ROCKO S THE WELL	PACIFIC BELL DIRECTORY
1991	Rockos The Well	PACIFIC BELL WHITE PAGES
1986	Rockos the well	PACIFIC BELL WHITE PAGES
1962	Alameda Food Shop	Pacific Telephone
1943	Silva Anthony P driver r	R. L. Polk & Co.
	MOORE Dolores D teleg opr r	R. L. Polk & Co.
	Loftstrom Matt r	R. L. Polk & Co.
	Lofstrom Matt firemn Ala F D r	R. L. Polk & Co.
	Hider Harry r	R. L. Polk & Co.
	Franklin Apartments	R. L. Polk & Co.
	Ferrebee W H Helen h	R. L. Polk & Co.
	SILVA Nellie B slswn Peoples Baking Co r	R. L. Polk & Co.
	Moore Myrtle L nurse h	R. L. Polk & Co.
	Ritchel Fred J Signe h	R. L. Polk & Co.
	Ritchel Fred A shipydwkr r	R. L. Polk & Co.

### 1511 PARK ST

<u>Year</u>	<u>Uses</u>	<u>Source</u>
2008	CEANOTHUS LLC	Cole Information Services
2006	VIDEO MANIACS	Haines Company, Inc.
	REPRINTMINT	Haines Company, Inc.
2000	CALIFORNIA BEDQUARTERS	Pacific Bell
1996	DOHERTY & DUNNE SPORTING GOODS	PACIFIC BELL DIRECTORY
1992	DOHERTY & DUNNE SPORTING GOODS	PACIFIC BELL DIRECTORY
1991	Doherty & Dunne Sporting Goods	PACIFIC BELL WHITE PAGES
1986	Alameda Sporting Goods	PACIFIC BELL WHITE PAGES
1962	ALAMEDA SPORTING GOODS CO	Pacific Telephone
1943	TIMES STAR PUBLISHING CO A Kofman Pres Treas Sara F Kofman V Pres Publishers Alameda Times Star	R. L. Polk & Co.
	ALAMEDA Times Star Times Star Publishing Co publr	R. L. Polk & Co.

### 1512 PARK ST

<u>Year</u>	<u>Uses</u>	<u>Source</u>
2006	HARDNEr TL	Haines Company, Inc.
	GARCIA Salvador	Haines Company, Inc.
2000	5 HARDNETT LLOYD	Pacific Bell

## FINDINGS

<u>Year</u>	<u>Uses</u>	<u>Source</u>
2000	4 MELCHOR SALVADOR	Pacific Bell
1996	6 HAMILTON EDDI	PACIFIC BELL DIRECTORY
1992	6 HAMILTON EDDI	PACIFIC BELL DIRECTORY
1991	Henderson Jas H	PACIFIC BELL WHITE PAGES
	Henderson James	PACIFIC BELL WHITE PAGES
	Hamilton Eddi	PACIFIC BELL WHITE PAGES
1986	Kelsch Joe & Dale	PACIFIC BELL WHITE PAGES
1962	Beard J E	Pacific Telephone
	Ehoff Kenneth E	Pacific Telephone
	Meisel Wm	Pacific Telephone

### 1513 PARK ST

<u>Year</u>	<u>Uses</u>	<u>Source</u>
2013	ISLAND TAQUERIA	Cole Information Services
2008	ALAMEDA TAQUERIA	Cole Information Services
	MATERNITY XCHANGE	Cole Information Services
2006	DUNN KdsIn	Haines Company, Inc.
	ALAMDATAQUERIA	Haines Company, Inc.
2000	ALAMEDA TAQUERIA	Pacific Bell
1996	ALAMEDA TAQUERIA	PACIFIC BELL DIRECTORY
1992	ALAMEDA TAQUERIA	PACIFIC BELL DIRECTORY
1986	Bambis Village	PACIFIC BELL WHITE PAGES
1962	Humpty Dumpty	Pacific Telephone
	Selby Jos O	Pacific Telephone
1943	Campmaier Marie clk r	R. L. Polk & Co.
	Guenther Edw USA r	R. L. Polk & Co.
	Jepsen Louise R Mrs womens clo	R. L. Polk & Co.
	Kesler Harry A Lillian h	R. L. Polk & Co.
	OReilly John USA r	R. L. Polk & Co.
	OReilly Vincent shipydwkr r	R. L. Polk & Co.
	Wheeler Lorraine waiter r	R. L. Polk & Co.

### 1514 PARK ST

<u>Year</u>	<u>Uses</u>	<u>Source</u>
1996	P & G ITALIAN DELICATESSEN	PACIFIC BELL DIRECTORY
1992	P & G ITALIAN DELICATESSEN	PACIFIC BELL DIRECTORY
1986	P & H	PACIFIC BELL WHITE PAGES
	P G &E	PACIFIC BELL WHITE PAGES
	P & G Italian Delicatessen	PACIFIC BELL WHITE PAGES



## FINDINGS

<u>Year</u>	<u>Uses</u>	<u>Source</u>
1962	Pete & Guy Market	Pacific Telephone
1943	Casali Peter Mary fruits	R. L. Polk & Co.

### 1515 PARK ST

<u>Year</u>	<u>Uses</u>	<u>Source</u>
2013	CHURCHWARD PUB THE	Cole Information Services
	HUNTER HOUSE INC PUBLISHERS	Cole Information Services
	POP INN	Cole Information Services
	HUNTER HOUSE PUBLISHING	Cole Information Services
	HUNTERHOUSE PUBLISHERS	Cole Information Services
2008	POP INN	Cole Information Services
	HUNTER HOUSE INC	Cole Information Services
2006	HUNTER HOUSE INC	Haines Company, Inc.
	PUBush ERS	Haines Company, Inc.
	POP INN	Haines Company, Inc.
	SPOTS S	Haines Company, Inc.
2000	POP INN	Pacific Bell
	POP INN	Pacific Bell
1996	POP INN	PACIFIC BELL DIRECTORY
1992	POP INN	PACIFIC BELL DIRECTORY
1991	Hoffman M C	PACIFIC BELL WHITE PAGES
	Schilling E A	PACIFIC BELL WHITE PAGES
	Spots	PACIFIC BELL WHITE PAGES
	Spotswood M	PACIFIC BELL WHITE PAGES
	Spott Geo W	PACIFIC BELL WHITE PAGES
	Spott Geo W	PACIFIC BELL WHITE PAGES
	Spott P	PACIFIC BELL WHITE PAGES
	Spott PM	PACIFIC BELL WHITE PAGES
	Spott Susan E	PACIFIC BELL WHITE PAGES
1986	Here Rick	PACIFIC BELL WHITE PAGES
	Herch Frank	PACIFIC BELL WHITE PAGES
1962	Pop Inn	Pacific Telephone
	Tognetti Louie Mrs	Pacific Telephone
1943	Wetherald Harry Margt liquors	R. L. Polk & Co.
	Pardee Louis h	R. L. Polk & Co.
	Witherald Milo r	R. L. Polk & Co.

## FINDINGS

### 1516 PARK ST

<u>Year</u>	<u>Uses</u>	<u>Source</u>
1986	Alameda Shoe Service & Boot Sales	PACIFIC BELL WHITE PAGES
1943	Apple Isaac clo clnr	R. L. Polk & Co.

### 1517 PARK ST

<u>Year</u>	<u>Uses</u>	<u>Source</u>
2006	STRATFORD	Haines Company, Inc.
	FINANCIAL SERV	Haines Company, Inc.
2000	STRATFORD FINANCIAL SERVICES INC	Pacific Bell
	STRATFORD FINANCIAL SERVICES INC	Pacific Bell
1996	STRATFORD FINANCIAL SERVICES INC	PACIFIC BELL DIRECTORY
1986	Rollins Richard J	PACIFIC BELL WHITE PAGES
	Rruff Joanne	PACIFIC BELL WHITE PAGES
	Smith Clin I	PACIFIC BELL WHITE PAGES
	Smith Colleen	PACIFIC BELL WHITE PAGES
	Smith Columbus & Diane	PACIFIC BELL WHITE PAGES
	Rollins Richard	PACIFIC BELL WHITE PAGES
1943	JUSTIN WM J Clara M Real Estate and Insurance	R. L. Polk & Co.

### 1518 PARK ST

<u>Year</u>	<u>Uses</u>	<u>Source</u>
2013	HAVANA CUBAN CUISINE	Cole Information Services
2006	VIETNAMESE Rest	Haines Company, Inc.
	EMERALD GARDEN	Haines Company, Inc.
2000	EMERALD GARDEN VIETNAMESE RESTAURANT	Pacific Bell
1996	EMERALD GARDEN VIETNAMESE RESTAURANT	PACIFIC BELL DIRECTORY
1992	HIEN S VIETNAMESE CUISINE	PACIFIC BELL DIRECTORY
1991	Original Greek Burgers & Gyros	PACIFIC BELL WHITE PAGES
1986	Tuckers Super Creamed Ice Cream	PACIFIC BELL WHITE PAGES
	Tucknall Celio & Pat	PACIFIC BELL WHITE PAGES
1962	Tuckers Super Creamed Ice Cream	Pacific Telephone
1943	Tucker Carl G Cress M confy	R. L. Polk & Co.

## FINDINGS

### 1519 PARK ST

<u>Year</u>	<u>Uses</u>	<u>Source</u>
2013	PARK STREET ANTIQUES & COLLECTIBLES	Cole Information Services
2008	PARK STREET ANTIQUES & COLLECTIBLES	Cole Information Services
2006	& COLLECTIBLES ALAMDAANTIQUES	Haines Company, Inc. Haines Company, Inc.
2000	A ONE STOP WEDDING SHOPPE ALAMEDA ANTIQUES & TEAS	Pacific Bell Pacific Bell
1996	A ONE STOP WEDDING SHOPPE AUNTIE Q S COOPERATIVE MERCANTILE	PACIFIC BELL DIRECTORY PACIFIC BELL DIRECTORY
1991	Sherne Ernie & Bev Sherms Cafe Hair Etc Gadsby & Associates Real Estate	PACIFIC BELL WHITE PAGES PACIFIC BELL WHITE PAGES PACIFIC BELL WHITE PAGES PACIFIC BELL WHITE PAGES
1986	Alameda Auto Supply	PACIFIC BELL WHITE PAGES
1962	Pacific Motor Parts	Pacific Telephone
1943	Carlen Morris A auto parts	R. L. Polk & Co.
1933	WELLS VAN AND STORAGE COMPANY (O R WELLS) TRANSFER AND STORAGE PACKING AND	R. L. Polk & Co.

### 1520 PARK ST

<u>Year</u>	<u>Uses</u>	<u>Source</u>
2013	ALAMEDA GRILL	Cole Information Services
2008	ALAMEDA GRILL	Cole Information Services
2006	24 HOURIOI ALAMDA GRILL LOCKSMITH	Haines Company, Inc. Haines Company, Inc. Haines Company, Inc.
2000	ALAMEDA GRILL	Pacific Bell
1996	ALAMEDA GRILL	PACIFIC BELL DIRECTORY
1991	Joes Burger & BBQ	PACIFIC BELL WHITE PAGES
1986	Chriss Place Chrissanthos Steve	PACIFIC BELL WHITE PAGES PACIFIC BELL WHITE PAGES

### 1522 PARK ST

<u>Year</u>	<u>Uses</u>	<u>Source</u>
2013	ALAMEDA BICYCLE	Cole Information Services
2008	ALAMEDA BICYCLE INC	Cole Information Services
2006	ALAMDA BICYCLE	Haines Company, Inc.

## FINDINGS

<u>Year</u>	<u>Uses</u>	<u>Source</u>
2000	ALAMEDA BICYCLE	Pacific Bell
1996	ALAMEDA BICYCLE	PACIFIC BELL DIRECTORY
1992	ALAMEDA BICYCLE	PACIFIC BELL DIRECTORY
1991	Alameda Biofeedback Center The Alameda Bicycle	PACIFIC BELL WHITE PAGES PACIFIC BELL WHITE PAGES
1986	Stores Alameda	PACIFIC BELL WHITE PAGES
1962	Bobs Flying A Service Stn	Pacific Telephone
1943	Ward Wm W Anna M gas sta	R. L. Polk & Co.

### 1523 PARK ST

<u>Year</u>	<u>Uses</u>	<u>Source</u>
1943	Keremitsis Geo Mary restr	R. L. Polk & Co.

### 1525 PARK ST

<u>Year</u>	<u>Uses</u>	<u>Source</u>
2013	LEE AUTO SUPPLY	Cole Information Services
2008	LEE AUTO SUPPLY	Cole Information Services
	DUANE A WATSON	Cole Information Services
2006	LEE AUTO SUPPLY	Haines Company, Inc.
	LEE AUTO SUPPLY OF ALAMEDA	Haines Company, Inc. Haines Company, Inc.
2000	LEE AUTO SUPPLY	Pacific Bell
1996	LEE AUTO SUPPLY	PACIFIC BELL DIRECTORY
1992	LEE AUTO SUPPLY	PACIFIC BELL DIRECTORY
1991	Lee Auto Supply	PACIFIC BELL WHITE PAGES
1986	Lee B	PACIFIC BELL WHITE PAGES
	Lee Auto Supply	PACIFIC BELL WHITE PAGES
	Lee B	PACIFIC BELL WHITE PAGES
	Lee B	PACIFIC BELL WHITE PAGES
	Lee B	PACIFIC BELL WHITE PAGES
1943	Western Auto Supply Co E R Baker dist mgr	R. L. Polk & Co.

### 1526 PARK ST

<u>Year</u>	<u>Uses</u>	<u>Source</u>
2008	QUICK COMMUNICATIONS OF ALAMEDA	Cole Information Services
2006	QUICKCOMM	Haines Company, Inc.
	PAGINGOCELLULAR	Haines Company, Inc.
2000	PACIFIC SPORTS EXCHANGE	Pacific Bell

## FINDINGS

<u>Year</u>	<u>Uses</u>	<u>Source</u>
1992	JUSTIN REALTY	PACIFIC BELL DIRECTORY
1991	Justin Realty	PACIFIC BELL WHITE PAGES
1986	Justin Realty	PACIFIC BELL WHITE PAGES
1962	Justin Eugene V Realty ofc	Pacific Telephone
	Justin Herbert W Realty ofc	Pacific Telephone
	Justin Real Estate & Insurance	Pacific Telephone
	Justin Wm J Jr Realty ofc	Pacific Telephone

### 1527 PARK ST

<u>Year</u>	<u>Uses</u>	<u>Source</u>
2006	Wi ENERSCHNITZEL	Haines Company, Inc.
2000	WIENERSCHNITZEL	Pacific Bell
1996	WIENERSCHNITZEL	PACIFIC BELL DIRECTORY
1992	WIENERSCHNITZEL	PACIFIC BELL DIRECTORY
1943	Stack Geo F liquors	R. L. Polk & Co.

### 1528 PARK ST

<u>Year</u>	<u>Uses</u>	<u>Source</u>
2013	NEW YORK PIZZA	Cole Information Services
2008	NEW YORK PIZZA	Cole Information Services
2006	NY PIZZA	Haines Company, Inc.
2000	TUCKER S SUPER CREAMED ICE CREAM	Pacific Bell
1996	TUCKER S SUPER CREAMED ICE CREAM	PACIFIC BELL DIRECTORY
1992	TUCKER S SUPER CREAMED ICE CREAM	PACIFIC BELL DIRECTORY
1986	Dianes Figure Salon	PACIFIC BELL WHITE PAGES
1962	STRIETMANN PHOTOGRAPHS	Pacific Telephone
	Strietmann W L Strietmann Photos	Pacific Telephone
1943	Stores	R. L. Polk & Co.

### 1529 PARK ST

<u>Year</u>	<u>Uses</u>	<u>Source</u>
2008	WIENERSCHNITZEL	Cole Information Services
1943	Newton Roy A Letha restr	R. L. Polk & Co.

### 1530 PARK ST

<u>Year</u>	<u>Uses</u>	<u>Source</u>
2013	DECOR TECH	Cole Information Services
2008	DECOR TECH	Cole Information Services

## FINDINGS

<u>Year</u>	<u>Uses</u>	<u>Source</u>
2006	DECORTECH	Haines Company, Inc.
2000	DECOR TECH	Pacific Bell
1996	DECOR TECH	PACIFIC BELL DIRECTORY
1992	NANCY S FASHION & CUSTOM TAILOR	PACIFIC BELL DIRECTORY
1991	Century 21	PACIFIC BELL WHITE PAGES
	CE N TURY VACUUM	PACIFIC BELL WHITE PAGES
1962	Exotica Oriental Gifts & Furniture	Pacific Telephone

### 1532 PARK ST

<u>Year</u>	<u>Uses</u>	<u>Source</u>
2013	LUQUES UPHOLSTERING SHOP	Cole Information Services
2008	LUQUES UPHOLSTERING SHOP	Cole Information Services
2006	UPHOLSTERING	Haines Company, Inc.
	LUQUES	Haines Company, Inc.
2000	LUQUE S UPHOLSTERING SHOP	Pacific Bell
1996	LUQUE S UPHOLSTERING SHOP	PACIFIC BELL DIRECTORY
1992	LUQUE S UPHOLSTERING SHOP	PACIFIC BELL DIRECTORY
1986	Luquet Lidia	PACIFIC BELL WHITE PAGES
	Luques Upholstering Shop	PACIFIC BELL WHITE PAGES
1962	Bells Floor & Wall Tile Bells Paint & Wallpap	Pacific Telephone
	BELLS PAINT & WALLPAPER	Pacific Telephone
1943	GENERAL Industrial Supply Corp E E White pres A F Blanchard v pres H D W White sec treas	R. L. Polk & Co.

### 1533 PARK ST

<u>Year</u>	<u>Uses</u>	<u>Source</u>
1943	Hildebrand Henry J Alice A barber	R. L. Polk & Co.

### 1534 PARK ST

<u>Year</u>	<u>Uses</u>	<u>Source</u>
2006	DIRECT IMPORT	Haines Company, Inc.
	ORIENTAL RUGS	Haines Company, Inc.
	ANTIQUES	Haines Company, Inc.
	BAZAAROF	Haines Company, Inc.
1996	BELL CLEANERS	PACIFIC BELL DIRECTORY
1992	BELL CLEANERS	PACIFIC BELL DIRECTORY
1991	Bell Cleaners	PACIFIC BELL WHITE PAGES
	Bell Colin	PACIFIC BELL WHITE PAGES
1986	Bell Colin	PACIFIC BELL WHITE PAGES

## FINDINGS

<u>Year</u>	<u>Uses</u>	<u>Source</u>
1986	BE LL CLE AN E RS	PACIFIC BELL WHITE PAGES
1962	BELL CLEANERS	Pacific Telephone
1943	Bell Wm J Marie C clo clnr	R. L. Polk & Co.

### 1535 PARK ST

<u>Year</u>	<u>Uses</u>	<u>Source</u>
1943	Castro Jas Virginia liquors	R. L. Polk & Co.

### 1536 PARK ST

<u>Year</u>	<u>Uses</u>	<u>Source</u>
1962	Quality Fish & Poultry	Pacific Telephone
	Alameda Plumbing & Heating Co	Pacific Telephone
1943	Alameda office Geo Walker mgr	R. L. Polk & Co.
	Alameda Office Geo Walker mgr	R. L. Polk & Co.

### 1540 PARK ST

<u>Year</u>	<u>Uses</u>	<u>Source</u>
2013	GENGHIS KHAN KITCHEN	Cole Information Services
2008	GENGHIS KHAN KITCHEN	Cole Information Services
	HOP TAI CHONG	Cole Information Services
2006	KITCHEN	Haines Company, Inc.
	GENGHISKHAN	Haines Company, Inc.
2000	GENGHIS KHAN KITCHEN	Pacific Bell
1996	GENGHIS KHAN KITCHEN	PACIFIC BELL DIRECTORY
1992	GENGHIS KHAN KITCHEN	PACIFIC BELL DIRECTORY
1991	Wong Ke Jiang	PACIFIC BELL WHITE PAGES
1986	Good Time Restaurant	PACIFIC BELL WHITE PAGES
1962	Alameda Choice Market meats	Pacific Telephone
1943	LEE Bing C gro	R. L. Polk & Co.

### 1541 PARK ST

<u>Year</u>	<u>Uses</u>	<u>Source</u>
2013	ALAMEDA ALFA AUTO	Cole Information Services
2008	ALAMEDA ALFA AUTO	Cole Information Services
	PARKS B P	Cole Information Services
	ALAMEDA ALPHA 76	Cole Information Services
2000	PARK S B P GAS STATION	Pacific Bell
1996	CHONG S AUTO REPAIR	PACIFIC BELL DIRECTORY
	PARK S B P GAS STATION	PACIFIC BELL DIRECTORY
1992	PARK S MOBIL TWO	PACIFIC BELL DIRECTORY



## FINDINGS

<u>Year</u>	<u>Uses</u>	<u>Source</u>
1991	Parks Norman	PACIFIC BELL WHITE PAGES
	Parks N L	PACIFIC BELL WHITE PAGES
	Parks Mobil Two	PACIFIC BELL WHITE PAGES
1986	Parks N L	PACIFIC BELL WHITE PAGES
	Parks N	PACIFIC BELL WHITE PAGES
	Parks Mobil Two	PACIFIC BELL WHITE PAGES
1962	U Haul Co Dir	Pacific Telephone
	Mobil Service Stn Dirs	Pacific Telephone
	Jerrys Service	Pacific Telephone
1943	Bargones Leonard J gas sta	R. L. Polk & Co.

### 1542 PARK ST

<u>Year</u>	<u>Uses</u>	<u>Source</u>
2013	GRAND COMMUNICATIONS	Cole Information Services
2008	GRAND COMMUNICATIONS	Cole Information Services
2006	WESTCST	Haines Company, Inc.
	CELLULAR	Haines Company, Inc.
2000	SCOTT S SHOES	Pacific Bell
1996	SCOTT S SHOES	PACIFIC BELL DIRECTORY
1962	Pats Barber Shop	Pacific Telephone

### 1544 PARK ST

<u>Year</u>	<u>Uses</u>	<u>Source</u>
2013	BEAD INSPIRATIONS	Cole Information Services
2008	BEAD INSPIRATIONS	Cole Information Services
2006	BEAD INSPIRATIONS BEAD INSPIRATIONS	Haines Company, Inc.
1986	Daves Pawn Shop	PACIFIC BELL WHITE PAGES
1962	Hanleys Liquor Store	Pacific Telephone
1943	Hanley Claud L Theresa liquors	R. L. Polk & Co.
1933	HUNT JEWELRY CO (E I HUNT) WATCHMAKERS AND JEWELERS DIAMOND SETTING JEWELRY	R. L. Polk & Co.

### 1546 PARK ST

<u>Year</u>	<u>Uses</u>	<u>Source</u>
2013	FORT KNOX	Cole Information Services
2008	FORT KNOX OF ALAMEDA	Cole Information Services
2006	FORT KNOX OF ALAMEDA	Haines Company, Inc.
	ALAMEDA	Haines Company, Inc.
2000	FORT KNOX OF ALAMEDA	Pacific Bell

## FINDINGS

<u>Year</u>	<u>Uses</u>	<u>Source</u>
1996	FORT KNOX OF ALAMEDA	PACIFIC BELL DIRECTORY
1992	SELBY S DRAPERIES	PACIFIC BELL DIRECTORY
1991	S E LBYS DRAPE RIE S	PACIFIC BELL WHITE PAGES
1986	BE LL DRAPE RIE S	PACIFIC BELL WHITE PAGES
1962	Pellerites Pharmacy	Pacific Telephone
1943	Bell Wm D drugs	R. L. Polk & Co.

### 1550 PARK ST

<u>Year</u>	<u>Uses</u>	<u>Source</u>
1932	DIAS THOS	R. L. Polk & Co. of California

### 1513 1/2 PARK ST

<u>Year</u>	<u>Uses</u>	<u>Source</u>
2000	DURAN MOISES	Pacific Bell
1992	PAIVA DAVID M	PACIFIC BELL DIRECTORY

### 1515 1/2 PARK ST

<u>Year</u>	<u>Uses</u>	<u>Source</u>
2000	HUNTER HOUSE INC PUBLISHERS	Pacific Bell
1996	HUNTER HOUSE INC PUBLISHERS	PACIFIC BELL DIRECTORY

## REGENT WAY

### 1382 REGENT WAY

<u>Year</u>	<u>Uses</u>	<u>Source</u>
1933	HALL THAYER D TCHR ALA HIGH SCH H ALAMEDA	R. L. Polk & Co.

## SANTA CLARA AVE

### 2402 SANTA CLARA AVE

<u>Year</u>	<u>Uses</u>	<u>Source</u>
2000	CHRISTIAN SCIENCE CHURCHES & READING ROOMS	Pacific Bell
1996	CHRISTIAN SCIENCE CHURCHES & READING ROOMS	PACIFIC BELL DIRECTORY
1992	CHRISTIAN SCIENCE CHURCHES & READING ROOMS	PACIFIC BELL DIRECTORY
1991	Reading Room	PACIFIC BELL WHITE PAGES
1986	Reading Room	PACIFIC BELL WHITE PAGES
1980	Reading Room	Pacific Telephone

## FINDINGS

<u>Year</u>	<u>Uses</u>	<u>Source</u>
1975	CHRISTIAN SCIENCE CHURCHES & READING ROOMS ALAMEDA	Pacific Telephone
1970	CHRISTIAN SCIENCE CHURCHES & READING ROOMS	Pacific Telephone Directory
1962	Kerr Realty Co	Pacific Telephone
1955	JACOBSON RICHARD G STATE FARM INS AGCY ALAMEDA	The Pacific Telephone & Telegraph Co.
	STATE FARM INSURANCE AGCY	The Pacific Telephone & Telegraph Co.
1950	ALAMEDA CAKE BOX	The Pacific Telephone & Telegraph Co.
1943	Murphy Frank C Sarah W radios	R. L. Polk & Co.

### 2404 SANTA CLARA AVE

<u>Year</u>	<u>Uses</u>	<u>Source</u>
2008	SUNNY BEANS COFFEE CO	Cole Information Services
1986	Fortunate Life Center	PACIFIC BELL WHITE PAGES
1980	Blanches Beauty Salon	Pacific Telephone
1975	BLANCHE S BEAUTY SALON	Pacific Telephone
1970	BLANCHE S BEAUTY SALON ALAMEDA	Pacific Telephone Directory
1955	GARDEN BEAUTY SHOP ALAMEDA	The Pacific Telephone & Telegraph Co.
1950	GARDEN BEAUTY SHOP	The Pacific Telephone & Telegraph Co.

### 2405 SANTA CLARA AVE

<u>Year</u>	<u>Uses</u>	<u>Source</u>
1980	Alameda	Pacific Telephone
1928	Bank Building	R.L. Polk and Co of California

### 2406 SANTA CLARA AVE

<u>Year</u>	<u>Uses</u>	<u>Source</u>
2000	WONDER BURGER	Pacific Bell
1996	WONDER BURGER	PACIFIC BELL DIRECTORY
1992	WONDER BURGER	PACIFIC BELL DIRECTORY
1991	Wonder Burger	PACIFIC BELL WHITE PAGES
1980	Wonder Burger	Pacific Telephone
1975	FOOD HOUSE THE	Pacific Telephone
1970	FOOD HOUSE THE ALAMEDA	Pacific Telephone Directory
	THE FOOD HOUSE ALAMEDA	Pacific Telephone Directory
1943	Elster Marvin H Verena printer	R. L. Polk & Co.
1933	ELSTER MARVIN H (VERENA) PRINTER ALAMEDA	R. L. Polk & Co.

## FINDINGS

### 2408 SANTA CLARA AVE

<u>Year</u>	<u>Uses</u>	<u>Source</u>
2013	SAKURA SUSHI & GRILL RESTAURANT	Cole Information Services
2008	SAKURA RESTAURANT	Cole Information Services
2006	SAKURA Rest AURANT	Haines Company, Inc. Haines Company, Inc.
2000	SAKURA RESTAURANT	Pacific Bell
1996	SMALL POTATOES	PACIFIC BELL DIRECTORY
1992	PACIFIC SEAFOOD RESTAURANT	PACIFIC BELL DIRECTORY
1991	Rons Seafood Emporium	PACIFIC BELL WHITE PAGES
1986	Kellogg Dick Razors Edge brbrshop Kellogg Don & Leta Razors Edge brbrshop Razzaghipour Mansoureh Shear Magic	PACIFIC BELL WHITE PAGES PACIFIC BELL WHITE PAGES PACIFIC BELL WHITE PAGES PACIFIC BELL WHITE PAGES PACIFIC BELL WHITE PAGES
1980	Kellogg Dick Razors Edge brbr shop Razors Edge brbr shop Shear Magic	Pacific Telephone Pacific Telephone Pacific Telephone
1975	KELLOGG DICK RAZOR S EDGE BRBR SHOP	Pacific Telephone
1970	DICKS BARBER SHOP ALAMEDA	Pacific Telephone Directory
1962	Dicks Barber Shop	Pacific Telephone
1945	ECLAT CLEANERS ALAMEDA	The Pacific Telephone & Telegraph Co.
1943	Du Bose Andw J Mae clo clnr	R. L. Polk & Co.
1933	DU BOSE ANDW J (MAE) CLO CLNR ALAMEDA	R. L. Polk & Co.

### 2410 SANTA CLARA AVE

<u>Year</u>	<u>Uses</u>	<u>Source</u>
2013	TON SHEN RESTAURANT	Cole Information Services
2008	TON SHEN RESTAURANT	Cole Information Services
2006	BRUN K BRUN Or TONSHEN Rest AURANT	Haines Company, Inc. Haines Company, Inc. Haines Company, Inc. Haines Company, Inc.
2000	TON SHEN RESTAURANT	Pacific Bell
1996	TON SHEN RESTAURANT	PACIFIC BELL DIRECTORY
1992	TON SHEN RESTAURANT	PACIFIC BELL DIRECTORY
1991	Ton V Ton Shen Restaurant	PACIFIC BELL WHITE PAGES PACIFIC BELL WHITE PAGES

## FINDINGS

<u>Year</u>	<u>Uses</u>	<u>Source</u>
1986	Yue Wah Restaurant	PACIFIC BELL WHITE PAGES
1980	Maes Cafe	Pacific Telephone
1975	MAE S CAFE	Pacific Telephone
1970	MAE S CAFE ALAMEDA	Pacific Telephone Directory
1962	Maes Cafe	Pacific Telephone
1955	WILSON MARY MARY S COFFEE SHOP ALAMEDA	The Pacific Telephone & Telegraph Co.
	MARY S COFFEE SHOP ALAMEDA	The Pacific Telephone & Telegraph Co.
1950	ALTHAUSEN M J R	The Pacific Telephone & Telegraph Co.
	RALPH S ITALIAN FOOD	The Pacific Telephone & Telegraph Co.
1945	FOREST COFFEE CUP ALAMEDA	The Pacific Telephone & Telegraph Co.
1943	Forrest Addie E Mrs restr	R. L. Polk & Co.
1933	HANSEN OLUF (SIGNE) RESTR ALAMEDA	R. L. Polk & Co.

### 2411 SANTA CLARA AVE

<u>Year</u>	<u>Uses</u>	<u>Source</u>
2013	NOTARO MICHAEL R LAW OFFICES OF CHOW MAGGIE CPA RASAR INC TECHNOLOGY RISK CONSULTING SERVICES	Cole Information Services Cole Information Services Cole Information Services Cole Information Services
2008	LAGOON ROAD AINA LLC JOHN KENDALL CPA ALAMEDA PODIATRY GROUP RANDOLPH T WRIGHT MCKINNEY CORAL REEF LLC VINCENT & COM MAGGIE CHOW CPA TECHNOLOGY RISK CONSULTING SERVICES	Cole Information Services Cole Information Services Cole Information Services Cole Information Services Cole Information Services Cole Information Services Cole Information Services Cole Information Services
2006	CHOWMAGGIECPA KENDALLJOHNT LAWOFCOF MICHAEL R NOTARO MOSERRAY NOTARO COMMERCIAL REAL ESTSRV PHOENIX	Haines Company, Inc. Haines Company, Inc. Haines Company, Inc. Haines Company, Inc. Haines Company, Inc. Haines Company, Inc. Haines Company, Inc. Haines Company, Inc. Haines Company, Inc.

## FINDINGS

<u>Year</u>	<u>Uses</u>	<u>Source</u>
2006	COMMERCIAL REAL	Haines Company, Inc.
	ESTSV	Haines Company, Inc.
	RASARINC	Haines Company, Inc.
	TECHNOLOGYRJSK	Haines Company, Inc.
	CONSULTING SVS	Haines Company, Inc.
	TRJPLECHECK	Haines Company, Inc.
	INCOME TAX SERV	Haines Company, Inc.
	VINCENT& COMPANY	Haines Company, Inc.
2000	BUILDING ANALYTICS	Pacific Bell
	12 JOHN T KENDALL CPA	Pacific Bell
	17 VINCENT & COMPANY	Pacific Bell
	33 PHOENIX COMMERCIAL REAL ESTATE SERVICES	Pacific Bell
	25-29 RASAR INC	Pacific Bell
1996	12 KENDALL JOHN T-CERTIFIED PUBLIC ACCOUNTANT	PACIFIC BELL DIRECTORY
	17 TRIPLE CHECK INCOME TAX SERVICE OF ALAMEDA	PACIFIC BELL DIRECTORY
	17 VINCENT & CO	PACIFIC BELL DIRECTORY
	24 LEONG AVON EA RIA	PACIFIC BELL DIRECTORY
	33 PHOENIX COMMERCIAL REAL ESTATE SERVICES	PACIFIC BELL DIRECTORY
	25-29 RASAR INC	PACIFIC BELL DIRECTORY
1992	RASAR INC	PACIFIC BELL DIRECTORY
	WENTWORTH CO	PACIFIC BELL DIRECTORY
	14 T F TRANSPORTATION CONSULTANTS	PACIFIC BELL DIRECTORY
	17 VINCENT & CO	PACIFIC BELL DIRECTORY
1991	Fisher Everett E atty	PACIFIC BELL WHITE PAGES
	Waentworth Co iidstrl coml rl est	PACIFIC BELL WHITE PAGES
	Wentworth Danl	PACIFIC BELL WHITE PAGES
	Wantworth Geo	PACIFIC BELL WHITE PAGES
	Moser Ray investmts	PACIFIC BELL WHITE PAGES
	Rasar Inc	PACIFIC BELL WHITE PAGES
	Smith Kenneth W atty	PACIFIC BELL WHITE PAGES
	T F Transportation Consultants	PACIFIC BELL WHITE PAGES
1986	Fisher Everett E atty	PACIFIC BELL WHITE PAGES
	Lewis & Lewis Attorneys At Law	PACIFIC BELL WHITE PAGES
	Lewis Linda	PACIFIC BELL WHITE PAGES

## FINDINGS

<u>Year</u>	<u>Uses</u>	<u>Source</u>
1986	Lewis Lisa	PACIFIC BELL WHITE PAGES
	Lewis Louis W	PACIFIC BELL WHITE PAGES
	Lew Is Marilyn Attorney At Law	PACIFIC BELL WHITE PAGES
	Transportation Management Services	PACIFIC BELL WHITE PAGES
	Triumph Marketing constltn	PACIFIC BELL WHITE PAGES
	Wentworth Co indstrl comi ri est	PACIFIC BELL WHITE PAGES
	Wentworth Dan I	PACIFIC BELL WHITE PAGES
	Wentworth G L Company	PACIFIC BELL WHITE PAGES
	Wentworth Geo	PACIFIC BELL WHITE PAGES
	Lewis Francis H Attorney At Law	PACIFIC BELL WHITE PAGES
	Moser Ray investmts	PACIFIC BELL WHITE PAGES
	Smith Kenneth W atty	PACIFIC BELL WHITE PAGES
	D Young Life Campaign	PACIFIC BELL WHITE PAGES
	1980	Cunningham Frederick M
Gunson Clark T		Pacific Telephone
Kimbell Faris Mc Kenna & von Kaschnitz CPAs		Pacific Telephone
Mc Kenna James L		Pacific Telephone
Moser Ray investmts		Pacific Telephone
Schaldach Glenna A		Pacific Telephone
von Kaschnitz Egon		Pacific Telephone
1975	KIMBELL FARIS MC KENNA & VON KASCHNITA CPAS	Pacific Telephone
	LOMBARDI J RICHARD	Pacific Telephone
	MC KENNA JAMES L	Pacific Telephone
	MOSER RAY INVEOTONTS	Pacific Telephone
1970	DAVIS W PORTER INVESTMTS ALAMEDA	Pacific Telephone Directory
	GUERRA A L DR OFC ALAMEDA	Pacific Telephone Directory
	HACKLEMAN GEORGE A ALAMEDA	Pacific Telephone Directory
	HACKLEMAN MCKENNA & VON KASCHNITZ CPAS ALAMEDA	Pacific Telephone Directory
	LARZELERE ROBERT M ALAMEDA	Pacific Telephone Directory
	LOMBARDI J RICHARD ALAMEDA	Pacific Telephone Directory
	MCKENNA JAMES L ALAMEDA	Pacific Telephone Directory
	MOSER RAY INVESTMTS ALAMEDA	Pacific Telephone Directory
	NESBITT VIVIAN E ALAMEDA	Pacific Telephone Directory
	PORTER DAVIS FINANCIAL CORPORATION ALAMEDA	Pacific Telephone Directory
VON KASCHNITZ EGON ALAMEDA	Pacific Telephone Directory	



## FINDINGS

<u>Year</u>	<u>Uses</u>	<u>Source</u>
1962	Hackleman George A Hackleman & Larzelere CPAs	Pacific Telephone
	Hackleman & Larzelere CPAs	Pacific Telephone
	Jones Ted Hackleman & Larzelere CPAs	Pacific Telephone
	Larzelere Robert M Hackleman & Larzelere CPAs	Pacific Telephone
1955	KELLY VINCENT H PUB ACCT ALAMEDA	The Pacific Telephone & Telegraph Co.
1950	ALAMEDA LABORATORY	The Pacific Telephone & Telegraph Co.
	CHEADLE GERALD E DR	The Pacific Telephone & Telegraph Co.
	OLIVER W SHELBY DR	The Pacific Telephone & Telegraph Co.
1945	CHEADLE GERALD E DR ALAMEDA	The Pacific Telephone & Telegraph Co.
1933	ALAMEDA CITY GOVERNMENT AND OFFICIALS	R. L. Polk & Co.
	ALAMEDA CITY GOVERNMENT AND OFFICIALS	R. L. Polk & Co.
	KAUFMAN EDWIN (MYRTLE) CONSTABLE ALAMEDA TOWNSHIP ALAMEDA RM 5	R. L. Polk & Co.
	OTIS EDWIN M (EVALINE) JUSTICE OF THE PEACE ALAMEDA TOWNSHIP AND LAWYER A	R. L. Polk & Co.
	WHITNEY STANLEY D (HELEN) LAWYER ALAMEDA	R. L. Polk & Co.

### 2412 SANTA CLARA AVE

<u>Year</u>	<u>Uses</u>	<u>Source</u>
2008	ALAMEDA CLEANERS	Cole Information Services
2000	PIP PRINTING	Pacific Bell
1996	PIP PRINTING	PACIFIC BELL DIRECTORY
1992	PIP PRINTING	PACIFIC BELL DIRECTORY
1933	WESTERN UNION TELEGRAPH CO EDNA DAVIDSON MGR ALAMEDA	R. L. Polk & Co.
1928	WESTERN UNION TELEGRAPH CO G H Rohr bacher Mg R	R.L. Polk and Co of California

### 2413 SANTA CLARA AVE

<u>Year</u>	<u>Uses</u>	<u>Source</u>
1962	Alameda Bible Store	Pacific Telephone
1955	ALAMEDA STENOGRAPHIC NOTARY TYPING SERVICE ALAMEDA	The Pacific Telephone & Telegraph Co.
	THOMASON FORD H RLTR ALAMEDA	The Pacific Telephone & Telegraph Co.
1950	DUGGAN LOWELL H ALAMEDA REALTY	The Pacific Telephone & Telegraph Co.

## FINDINGS

<u>Year</u>	<u>Uses</u>	<u>Source</u>
1950	KILHLN JEANNETTE NOTRY PUB	The Pacific Telephone & Telegraph Co.
1943	Parker Anita Mrs gift shop	R. L. Polk & Co.

### 2414 SANTA CLARA AVE

<u>Year</u>	<u>Uses</u>	<u>Source</u>
2013	ALAMEDA CLEANERS	Cole Information Services
2008	ALAMEDA CLEANERS INC	Cole Information Services
2006	ALAMDA CLEANERS	Haines Company, Inc.
1955	ALAMEDA SEWING MACHINE SHOP ALAMEDA	The Pacific Telephone & Telegraph Co.
1950	MC DANIEL ROBT O R	The Pacific Telephone & Telegraph Co.
	ALAMEDA REWEAVERS REWEAVING	The Pacific Telephone & Telegraph Co.
1943	Mc Daniel Mary Mrs sewing machines	R. L. Polk & Co.
1933	SOBAGE CARNEG (STELLA) BEAUTY SHOP ALAMEDA	R. L. Polk & Co.

### 2415 SANTA CLARA AVE

<u>Year</u>	<u>Uses</u>	<u>Source</u>
1943	Binkley Mildred M Mrs beauty shop	R. L. Polk & Co.
1933	BINKLEY MILDRED M MRS BEAUTY SHOP ALAMEDA	R. L. Polk & Co.

### 2416 SANTA CLARA AVE

<u>Year</u>	<u>Uses</u>	<u>Source</u>
2013	LEE NAILS	Cole Information Services
2008	LEES NAILS	Cole Information Services
2006	LEES NAILS	Haines Company, Inc.
2000	LEE S NAILS	Pacific Bell
1996	LEE S NAILS	PACIFIC BELL DIRECTORY
1992	LEE S NAILS	PACIFIC BELL DIRECTORY
1955	HOOD E L CO ACCT PUB ALAMEDA	The Pacific Telephone & Telegraph Co.
1950	HOOD E L ACCT PUB	The Pacific Telephone & Telegraph Co.
1933	FINKENSTEDT GEO (ANNE) WINDOW SHADES ALAMEDA	R. L. Polk & Co.

### 2417 SANTA CLARA AVE

<u>Year</u>	<u>Uses</u>	<u>Source</u>
1955	IRWIN GEO E IRWIN RLTY ALAMEDA	The Pacific Telephone & Telegraph Co.
	IRWIN REALTY ALAMEDA	The Pacific Telephone & Telegraph Co.
1950	IRWIN GEO B IRWIN REALTY CO	The Pacific Telephone & Telegraph Co.
	IRWIN REALTY CO	The Pacific Telephone & Telegraph Co.

## FINDINGS

<u>Year</u>	<u>Uses</u>	<u>Source</u>
1945	FOWLER-CAULFIELD REALTY CO ALAMEDA	The Pacific Telephone & Telegraph Co.
1943	BRYAN MOBLAD REALTY CO Gertrude W Bryan Real Estate Insurance Rentals Notary Public	R. L. Polk & Co.
1933	WEEMS HORACE W (MARCIA) SPORTING GDS ALAMEDA	R. L. Polk & Co.
1928	n Harry F radio	R.L. Polk and Co of California

### 2418 SANTA CLARA AVE

<u>Year</u>	<u>Uses</u>	<u>Source</u>
1970	ALAMEDA BOWL SEE AGATE LANES ALAMEDA	Pacific Telephone Directory
	AGATE LANES ALAMEDA	Pacific Telephone Directory
1962	ALAMEDA BOWL	Pacific Telephone
1955	ALAMEDA BOWL ALAMEDA	The Pacific Telephone & Telegraph Co.
1950	ALAMEDA BOWL	The Pacific Telephone & Telegraph Co.
1945	ALAMEDA BOWL BOWLING ALAMEDA	The Pacific Telephone & Telegraph Co.
1943	ALAMEDA Bowl F A Jacobs A L Hansen bowling	R. L. Polk & Co.
	Jacobs Fredk A supt Paraffine Cos r	R. L. Polk & Co.

### 2419 SANTA CLARA AVE

<u>Year</u>	<u>Uses</u>	<u>Source</u>
1962	Rexs Mirror Barber Shop	Pacific Telephone
1950	BERNIER J H	The Pacific Telephone & Telegraph Co.
1945	BERNIER J H ALAMEDA	The Pacific Telephone & Telegraph Co.
1943	Bernier Jos H Vesta tailor	R. L. Polk & Co.
1933	RICE R TALMADGE (MABEL) GIFTS ALAMEDA	R. L. Polk & Co.

### 2420 SANTA CLARA AVE

<u>Year</u>	<u>Uses</u>	<u>Source</u>
2008	CITIBANK	Cole Information Services
	CALIFORNIA FEDERAL BANK A FED	Cole Information Services
2000	200 PERFORCE SOFTWARE INC	Pacific Bell
1996	GLENDALE FEDERAL BANK	PACIFIC BELL DIRECTORY
	KIMBELL MCKENNA & VON KASCHNITZ LLP	PACIFIC BELL DIRECTORY
1992	GLENDALE FEDERAL BANK	PACIFIC BELL DIRECTORY
	KIMBELL MCKENNA & VON KASCHNITZ CPAS	PACIFIC BELL DIRECTORY

## FINDINGS

<u>Year</u>	<u>Uses</u>	<u>Source</u>
1991	Kimbell Dale H Kimbell Mc Kenna & von Kaschnit CPAs	PACIFIC BELL WHITE PAGES
	Downtown	PACIFIC BELL WHITE PAGES
	KIMBE	PACIFIC BELL WHITE PAGES
	Mitchell Alan D Jr Kimbell Mc Kenna & von Kaschnitz CPAs	PACIFIC BELL WHITE PAGES
	Kaschnitz CPAs	PACIFIC BELL WHITE PAGES
	Von Knopka Susan Jane	PACIFIC BELL WHITE PAGES
	Wagner Mark G	PACIFIC BELL WHITE PAGES
	Or	PACIFIC BELL WHITE PAGES
1986	Alameda AVP Regional Consumer Loans	PACIFIC BELL WHITE PAGES
	Jenkins Michael D CPA	PACIFIC BELL WHITE PAGES
	Kimbell Dale H Kimbell Mc Kenna & von Kaschnitz CPAs	PACIFIC BELL WHITE PAGES
	Kimbell Mc Kenna & von Kaschnitz CPAs CPAs	PACIFIC BELL WHITE PAGES
	Von Knopka Susan Jane	PACIFIC BELL WHITE PAGES
	Downtown	PACIFIC BELL WHITE PAGES
	Gunson Clark T	PACIFIC BELL WHITE PAGES
	Alameda Ofc	PACIFIC BELL WHITE PAGES
1980	Main Office	Pacific Telephone
	Loan Dept	Pacific Telephone
	Federal Savings & Loan Assn Alameda	Pacific Telephone
	Savings & Loan Assn Alameda Federal	Pacific Telephone
1975	MR MANFORD S BEAUTY SALON	Pacific Telephone
	MR MANFERD S BEAUY SALON	Pacific Telephone
1970	BEAUTY TALK SALONS ALAMEDA	Pacific Telephone Directory
	BEAUTY TALK SALONS ALAMEDA	Pacific Telephone Directory
1962	Cheryls Beauty Studio	Pacific Telephone
1955	CARROLL TRAVEL SERVICE ALAMEDA	The Pacific Telephone & Telegraph Co.
	HENRIETTA CARROLL CARROLL TRAVL SERV ALAMEDA	The Pacific Telephone & Telegraph Co.
	HERTZ RENT-A-CAR STNS	The Pacific Telephone & Telegraph Co.
1945	RICHIT VICTOR H A B C PLUMBING & HEATING CO ALAMEDA	The Pacific Telephone & Telegraph Co.
	A B C PLUMBING & HEATING CO ALAMEDA	The Pacific Telephone & Telegraph Co.
1933	HASHIMOTO R SHOE REPR ALAMEDA	R. L. Polk & Co.

## FINDINGS

### 2421 SANTA CLARA AVE

<u>Year</u>	<u>Uses</u>	<u>Source</u>
1962	Mc Iver Studio	Pacific Telephone
	Mac Iver Studio	Pacific Telephone
1955	MCIVER STUDIO ALAMEDA	The Pacific Telephone & Telegraph Co.
	MACIVER STUDIO ALAMEDA	The Pacific Telephone & Telegraph Co.
1950	MAC IVER STUDIO	The Pacific Telephone & Telegraph Co.
	MCLVER STUDIO	The Pacific Telephone & Telegraph Co.
1945	ALAMEDA WAR HOUSING CENTER ALAMEDA	The Pacific Telephone & Telegraph Co.
1933	RITTER FREDK W (FLORENCE) DAIRY PROD ALAMEDA	R. L. Polk & Co.
1928	R Francis rario	R.L. Polk and Co of California

### 2422 SANTA CLARA AVE

<u>Year</u>	<u>Uses</u>	<u>Source</u>
1975	D & D SPECIALTY SHOP	Pacific Telephone
1970	STATE FARM INSURANCE COMPANIES	Pacific Telephone Directory
	REED EDWARD L STATE FARM INS COMPANIES ALAMEDA	Pacific Telephone Directory
1962	Wilson Bill State Farm Ins Companies	Pacific Telephone
	Wilson Bill	Pacific Telephone
	Gudal Sig	Pacific Telephone
	Reed Edward L State Farm Ins Companies	Pacific Telephone
	Reed Edw L	Pacific Telephone
	Gudal Sig State Farm Ins Companies	Pacific Telephone
	Alameda	Pacific Telephone
1955	TRAVER C L & SON RL EST ALAMEDA	The Pacific Telephone & Telegraph Co.
1950	ALAMTEDA PAINT CO	The Pacific Telephone & Telegraph Co.
	ALANIEDA APPLIANCE CO	The Pacific Telephone & Telegraph Co.
1945	ALAMEDA APPLIANCE CO ALAMEDA	The Pacific Telephone & Telegraph Co.

### 2423 SANTA CLARA AVE

<u>Year</u>	<u>Uses</u>	<u>Source</u>
1950	BELAND R A JWLR	The Pacific Telephone & Telegraph Co.
1945	ALAMEDA ACCOUNTING BUREAU ALAMEDA	The Pacific Telephone & Telegraph Co.
1943	Dunleavy & Holles Mrs E H Dunleavy O H Holles florists	R. L. Polk & Co.
1933	MANHEIM ADOLPH B CONFY ALAMEDA	R. L. Polk & Co.
1928	Justin Wi J Clara real est	R.L. Polk and Co of California

## FINDINGS

### 2424 SANTA CLARA AVE

<u>Year</u>	<u>Uses</u>	<u>Source</u>
2013	US BANK	Cole Information Services
2008	U S BANK	Cole Information Services
	U S BANK HOME MORTGAGE	Cole Information Services
	US BANK ALAMEDA MAIN	Cole Information Services
	U S BANK NATIONAL ASSOCIATION	Cole Information Services
2006	MORTGAGE	Haines Company, Inc.
	S BANK HOME	Haines Company, Inc.
	USBANKALAMDA	Haines Company, Inc.
	MAIN OFFICE	Haines Company, Inc.
1991	ALAME DA FIRS T N ATION AL BANK Contd East Office Contd	PACIFIC BELL WHITE PAGES
	ALAME DA FIRS T N ATION AL BANK East Office	PACIFIC BELL WHITE PAGES
1986	Automated Banking	PACIFIC BELL WHITE PAGES
	A ALAME DA BAN RCORPORATION	PACIFIC BELL WHITE PAGES
	Alameda East Office	PACIFIC BELL WHITE PAGES
1980	Alameda East Office	Pacific Telephone
	ALAMEDA BANCORPORATION	Pacific Telephone
1975	ALAMEDA EAST OFFICE	Pacific Telephone
	ALAMEDA BANCORPORATION	Pacific Telephone
1970	ALAMEDA FIRST NATIONAL BANK	Pacific Telephone Directory
1955	GARLAND CHEVROLET CO ALAMEDA	The Pacific Telephone & Telegraph Co.
1950	GARLAND CHEVROLET CO	The Pacific Telephone & Telegraph Co.
1945	GARLAND CHEVROLET CO ALAMEDA	The Pacific Telephone & Telegraph Co.
1943	Garland Chevrolet Co Garland Heinrici pres G I Peterson sec	R. L. Polk & Co.
1933	WETMORE CHEVROLET CO (H J WETMORE C C EMERICK) ALAMEDA	R. L. Polk & Co.

### 2425 SANTA CLARA AVE

<u>Year</u>	<u>Uses</u>	<u>Source</u>
1943	Lawrence John E Mary M barber	R. L. Polk & Co.
1933	SMITH NELSON L (GEAN) BARBER ALAMEDA	R. L. Polk & Co.

### 2427 SANTA CLARA AVE

<u>Year</u>	<u>Uses</u>	<u>Source</u>
1950	CHRISTIAN SCIENCE CHURCHES & READING ROOMS 1ST CHURCH ALAMEDA	The Pacific Telephone & Telegraph Co.

## FINDINGS

<u>Year</u>	<u>Uses</u>	<u>Source</u>
1945	CHRISTIAN SCIENCE CHURCHES & READING ROOMS	The Pacific Telephone & Telegraph Co.

### 2429 SANTA CLARA AVE

<u>Year</u>	<u>Uses</u>	<u>Source</u>
1943	Christian Science Reading Rooms	R. L. Polk & Co.

### 2431 SANTA CLARA AVE

<u>Year</u>	<u>Uses</u>	<u>Source</u>
1955	DEEMER ED BUICK INC ALAMEDA	The Pacific Telephone & Telegraph Co.
1945	ALAMEDA BOARD OF EDUCATION WAR PRODUCTION	The Pacific Telephone & Telegraph Co.
1933	CHAPLIN MOTOR SALES CO R B CHAPLIN MGR ALAMEDA	R. L. Polk & Co.

### 2432 SANTA CLARA AVE

<u>Year</u>	<u>Uses</u>	<u>Source</u>
1933	SIEGLER LOUIS (ANNA) BLKSMTH ALAMEDA	R. L. Polk & Co.

### 2436 SANTA CLARA AVE

<u>Year</u>	<u>Uses</u>	<u>Source</u>
1945	HENRY JOHN B AUTO DLR ALAMEDA	The Pacific Telephone & Telegraph Co.
1943	HENRY JOHN B Vivian Dodge and Plymouth Motor Cars Sales and Service	R. L. Polk & Co.
1933	KERAN HOMER (CLAIRE) AUTO TOPS ALAMEDA	R. L. Polk & Co.
	JANUSCH JOHN H (PAULINE) AUTO REPR ALAMEDA	R. L. Polk & Co.
1928	Keran Homer Claire auto tops	R.L. Polk and Co of California

### 2437 SANTA CLARA AVE

<u>Year</u>	<u>Uses</u>	<u>Source</u>
2013	LARRY BOLTON STATE FARM INSURANCE	Cole Information Services
2008	STATE FARM INSURANCE	Cole Information Services
2006	BOLTON LARRY	Haines Company, Inc.
2000	BOLTON LARRY	Pacific Bell
1996	BOLTON LARRY	PACIFIC BELL DIRECTORY
1992	JIMMY S GOURMET BARBECUE	PACIFIC BELL DIRECTORY
1991	Chef Romano Catering	PACIFIC BELL WHITE PAGES
	Romano Cynthia	PACIFIC BELL WHITE PAGES
	Romano Chef Pizza	PACIFIC BELL WHITE PAGES



## FINDINGS

<u>Year</u>	<u>Uses</u>	<u>Source</u>
1991	CHE	PACIFIC BELL WHITE PAGES
1986	Romano Chef Pizza	PACIFIC BELL WHITE PAGES
1980	Alameda Chamber Of Commerce	Pacific Telephone
	Chamber Of Commerce Alameda	Pacific Telephone
	WAY	Pacific Telephone
	Work For Alameda Youth	Pacific Telephone
1975	CHAMBER OF COMMERCE-ALAMEDA	Pacific Telephone
	ALAMEDA-CHAMBER OF COMMERCE	Pacific Telephone
1970	ALAMEDA-CHAMBER OF COMMERCE ALAMEDA	Pacific Telephone Directory
	CHAMBER OF COMMERCE-ALAMEDA ALAMEDA	Pacific Telephone Directory
1962	Chamber of Commerce Alameda	Pacific Telephone
	Alameda Chamber of Commerce	Pacific Telephone
1943	Alameda Branch	R. L. Polk & Co.
1933	PACIFIC GAS & ELECTRIC CO LEE H NEWBERT MGR	R. L. Polk & Co.
1928	G ean A Or e M auto repr	R.L. Polk and Co of California
	TAYLOR Harry M Nina B autos	R.L. Polk and Co of California

### 2438 SANTA CLARA AVE

<u>Year</u>	<u>Uses</u>	<u>Source</u>
1928	Used Car Dept	R.L. Polk and Co of California
	CHAPLIN MOTOR SALEIS C 0 R B and D Il Chaplin Buiock Dealers	R.L. Polk and Co of California

### 2439 SANTA CLARA AVE

<u>Year</u>	<u>Uses</u>	<u>Source</u>
1933	JOHNSON GEO B (BESSIE M) GAS STA ALAMEDA	R. L. Polk & Co.

### 2440 SANTA CLARA AVE

<u>Year</u>	<u>Uses</u>	<u>Source</u>
2013	BERG & ASSOCIATESINJURY LAWYERS	Cole Information Services
2008	COKE & COKE	Cole Information Services
	BERG ANTIQUES	Cole Information Services
2006	BERG&	Haines Company, Inc.
	ASSOCIATESINJURY LWYRS	Haines Company, Inc.
	BIERG INJURY	Haines Company, Inc.
	LAWYERS	Haines Company, Inc.
	BERG INJURY	Haines Company, Inc.

## FINDINGS

<u>Year</u>	<u>Uses</u>	<u>Source</u>
2006	LAWYERS	Haines Company, Inc.
1943	Bureau of Electricity J C Spencer mgr	R. L. Polk & Co.
	BUREAU OF ELECTRICITY CITY OF ALAMEDA J C Spencer Mgr of Utilities Glenn A Baxter Sec	R. L. Polk & Co.
	Public Utilities Board Board of Electricity Glenn A Baxter sec	R. L. Polk & Co.
1933	ALAMEDA MUNICIPAL ELECTRIC LIGHT AND POWER B R FRITZ MGR ALAMEDA	R. L. Polk & Co.
	MUNICIPAL ELECTRIC LIGHT AND POWER B RAY FRITZ MGR OF UTILITIES R N HARVEY	R. L. Polk & Co.
	ALAMEDA CITY GOVERNMENT AND OFFICIALS	R. L. Polk & Co.

### 2445 SANTA CLARA AVE

<u>Year</u>	<u>Uses</u>	<u>Source</u>
2013	ALAMEDA CUSTOM FRAMING	Cole Information Services
2008	HOME EQUITY LINK	Cole Information Services
1996	BOLTON MORTGAGE FINANCE	PACIFIC BELL DIRECTORY
	CHRISTOPHER FINANCIAL	PACIFIC BELL DIRECTORY
1980	Sav Com Realty	Pacific Telephone
1975	ALAMEDA FEDERAL SAVINGS & LOAN	Pacific Telephone
	ALAMEDA FEDERAL SAVINGS & LOAN ASSN TRANSMATIC DEPT	Pacific Telephone
	FEDERAL SAVINGS & LOAN ASSN ALAMEDA	Pacific Telephone
1970	ALAMEDA FEDERAL SAVINGS & LOAN ASSN ALAMEDA	Pacific Telephone Directory
	FEDERAL SAVINGS & LOAN ASSN ALAMEDA ALAMEDA	Pacific Telephone Directory
	SAVINGS & LOAN ASSN ALAMEDA FEDERAL ALAMEDA	Pacific Telephone Directory

### 2447 SANTA CLARA AVE

<u>Year</u>	<u>Uses</u>	<u>Source</u>
2013	BEAR PAW FIDDLES	Cole Information Services
	WILLIAM R PEDDER A PROFESSIONAL CORP	Cole Information Services
	STONE DAVID M & ASSOCIATES	Cole Information Services
	FARMERS INSURANCE GROUP	Cole Information Services
	ALAMEDA NOTARY	Cole Information Services
	GLOBAL TRADELAND CO	Cole Information Services

## FINDINGS

<u>Year</u>	<u>Uses</u>	<u>Source</u>
2013	JAV TALENT AGENCY	Cole Information Services
	SOHRABI & FLETCHER INC	Cole Information Services
	KENNEDY JAMES T LAW OFFICE OF	Cole Information Services
	LILY LI	Cole Information Services
	PARK STREET BUSINESS ASSOCIATION INC	Cole Information Services
	LAW OFFICES OF BARRY FINKELSTEIN	Cole Information Services
	AVERY LINDA PHD	Cole Information Services
	GRUBER WALTER F ATTORNEY AT LAW	Cole Information Services
2008	AMERICORP FINANCIAL INC	Cole Information Services
	JAV TALENT	Cole Information Services
	PLAUGHER DC GREGORY	Cole Information Services
	GLOBLE TRADELAND	Cole Information Services
	SEISMIC ENERGY PRODUCTS LP	Cole Information Services
	UNICORN PROPERTIES	Cole Information Services
	DAVID M STONE & ASSOCIATES	Cole Information Services
	ALAMEDA TAEKWON DO ACADEMY	Cole Information Services
	BARRY W FINKELSTEIN	Cole Information Services
	AVERY LINDA PHD	Cole Information Services
	PEDDER WILLIAM R	Cole Information Services
	LAW OFFICES OF WALTER F GRUBER	Cole Information Services
PARK STREET BUSINESS ASSOCIATION INC	Cole Information Services	
2006	BUILDING	Haines Company, Inc.
	AVERYUNDA PHD	Haines Company, Inc.
	FIRSTE SOLUTIONS	Haines Company, Inc.
	GLOBAL	Haines Company, Inc.
	TRADELAND CO	Haines Company, Inc.
	HOMEEQUITYUNK	Haines Company, Inc.
	JAVTALENT	Haines Company, Inc.
	AGENCY	Haines Company, Inc.
	KENNEDY JAMEST	Haines Company, Inc.
	LAW OFFICE OF ULYU	Haines Company, Inc.
	PARK STREET	Haines Company, Inc.
	Busi NESS ASCTN	Haines Company, Inc.
	PEDDERWILLIAMR	Haines Company, Inc.
	STONEDAVID M&	Haines Company, Inc.
	ASSOCIATES	Haines Company, Inc.
TRIN 1 TYPRINT	Haines Company, Inc.	

## FINDINGS

<u>Year</u>	<u>Uses</u>	<u>Source</u>
2006	UNICORN	Haines Company, Inc.
	PROPERTIES	Haines Company, Inc.
	VANGUTMAN ROBT	Haines Company, Inc.
2000	201 PEDDER WILLIAM R	Pacific Bell
	202 KENNEDY JAMES T LAW OFFICE OF	Pacific Bell
	204 AVA L WHITFIELD-CHT	Pacific Bell
	205 VAN GUTMAN ROBT	Pacific Bell
	300 STONE DAVID M & ASSOCIATES	Pacific Bell
	300 UNICORN PROPERTIES	Pacific Bell
	301 ANDERSON RESOURCE GROUP	Pacific Bell
	301 SEISMIC ENERGY PRODUCTS LP	Pacific Bell
	302 ALAMEDA CHAMBER OF COMMERCE	Pacific Bell
	302 PARK STREET BUSINESS ASSOCIATION INC	Pacific Bell
	303 JUDY MILLER CFP	Pacific Bell
	300A ROAM PUBLISHING	Pacific Bell
	304B JAV TALENT AGENCY	Pacific Bell
1996	102 ALAMEDA TAEKWONDO ACADEMY	PACIFIC BELL DIRECTORY
	201 PEDDER WILLIAM R	PACIFIC BELL DIRECTORY
	202 KENNEDY JAMES T LAW OFFICE OF	PACIFIC BELL DIRECTORY
	205 VAN GUTMAN ROBT	PACIFIC BELL DIRECTORY
	209 WILSON & TORNL OF INC	PACIFIC BELL DIRECTORY
	300 STONE DAVID M & ASSOCIATES	PACIFIC BELL DIRECTORY
	301 ANDERSON RESOURCE GROUP	PACIFIC BELL DIRECTORY
	302 ALAMEDA CHAMBER OF COMMERCE	PACIFIC BELL DIRECTORY
	302 PARK STREET BUSINESS ASSOCIATION INC	PACIFIC BELL DIRECTORY
	303 FINANCIAL HORIZONS COLLEGE AID & INVESTMENT	PACIFIC BELL DIRECTORY
	305 ALAMEDA SOCCER CLUB INC	PACIFIC BELL DIRECTORY
1992	101 AGNEW & CODIGA REALTORS	PACIFIC BELL DIRECTORY
	201 PEDDER WILLIAM R	PACIFIC BELL DIRECTORY
	202 KENNEDY JAMES T LAW OFFICE OF	PACIFIC BELL DIRECTORY
	203 JSF ASSOCIATES	PACIFIC BELL DIRECTORY
1991	AGN E W& CODIGA RE ALTORS	PACIFIC BELL WHITE PAGES
	Agnew DJ	PACIFIC BELL WHITE PAGES

## FINDINGS

<u>Year</u>	<u>Uses</u>	<u>Source</u>
1991	Codiga & Agnew Inc ri est	PACIFIC BELL WHITE PAGES
	Federal Liaison Services	PACIFIC BELL WHITE PAGES
	JS F Associates	PACIFIC BELL WHITE PAGES
	Kennedy James T Law Office Of	PACIFIC BELL WHITE PAGES
	Pedder William R atty	PACIFIC BELL WHITE PAGES
1986	AGN E W & CODIGA IN C realtors	PACIFIC BELL WHITE PAGES
	Boehm & Associates	PACIFIC BELL WHITE PAGES
	Anderson & Dickerson Insurance Agency Inc	PACIFIC BELL WHITE PAGES
	Codiga & Agnew Inc rl est	PACIFIC BELL WHITE PAGES
	Kennedy James T Law Office Of	PACIFIC BELL WHITE PAGES
	Kennedy Jas W	PACIFIC BELL WHITE PAGES
	Lien Services Of Northern California	PACIFIC BELL WHITE PAGES
	Lien Services Of Northern California	PACIFIC BELL WHITE PAGES
	LIE N S E RVICE S S F BAY ARE A	PACIFIC BELL WHITE PAGES
	Lien Services Sf Bay Area I	PACIFIC BELL WHITE PAGES
	Grady Walter G CPA	PACIFIC BELL WHITE PAGES
	Jaman Associates	PACIFIC BELL WHITE PAGES
	Jamart S C	PACIFIC BELL WHITE PAGES
	Mariani Rodney A atty	PACIFIC BELL WHITE PAGES
	Rahn Michael T atty	PACIFIC BELL WHITE PAGES
	Rahn Tamara	PACIFIC BELL WHITE PAGES
	RAHN MICHAEL T ATTY	Pacific Bell
1984	RAHN MICHAEL T ARTY	Pacific Bell
1980	Budrho Energy Systems Inc	Pacific Telephone
	Dougherty Michael R Moffitt James & Mendelson attys	Pacific Telephone
	James John N Moffitt James & Mendelson attys	Pacific Telephone
	Lien Services Of Northern California	Pacific Telephone
	Lien Services Of Northern California	Pacific Telephone
	Mendelson Ralph N Moffitt James & Mendelson attys	Pacific Telephone
	Moffitt James & Mendelson attys	Pacific Telephone
	Pedder Wm R Moffitt James & Mendelson attys	Pacific Telephone
	Rahn Michael T atty	Pacific Telephone
	Russum W Lance Moffitt James & Mendelson attys	Pacific Telephone
	Silvera Bookkeeping Service	Pacific Telephone
1975	NAGAREDA J WILLIAM CPA -	Pacific Telephone

## FINDINGS

<u>Year</u>	<u>Uses</u>	<u>Source</u>
1975	AGAR WILLIAM A CPA	Pacific Telephone
	ALLEN L LEE CPA	Pacific Telephone
	BUONO JOHN F JR MOFFITT JAMES & MENDELSON ATTYS	Pacific Telephone
	CALKINS JAS C ATTY	Pacific Telephone
	FERRO THOS L ATTY	Pacific Telephone
	JAMES JOHN N MOFFITT JAMES & MENDELSON ATTYS	Pacific Telephone
	MENDELSON RALPH N MOFFITT JAMES & MENDELSON ALTYS	Pacific Telephone
	MOFFITT JAMES & MENDELSON ATTYN	Pacific Telephone
1970	ADER & MATHEBAT INS ALAMEDA	Pacific Telephone Directory
	BAY AREA HOUSEHOLD GOODS MOVERS ASSN ALAMEDA	Pacific Telephone Directory
	BUONO JOHN F BURNHILL RODE MOFFITT & MOORE ATTYS ALAMEDA	Pacific Telephone Directory
	BURNHILL RODE MOFFITT & MOORE ATTYS	Pacific Telephone Directory
	CALKINS JAS C ATTY ALAMEDA	Pacific Telephone Directory
	FERRO THOS L ATTY ALAMEDA	Pacific Telephone Directory
	FISHER EVERETT E ATTY ALAMEDA	Pacific Telephone Directory
	GHISELLI MICHAEL G ATTY ALAMEDA	Pacific Telephone Directory
	GUTHRIE ROBT G SMITH GEORGE A AGENCY ALAMEDA	Pacific Telephone Directory
	JAMES JOHN N BURNHILL RODE MOFFITT & MOORE ATTYS ALAMEDA	Pacific Telephone Directory
	LENSSEN JOHN L BURNHILL RODE MOFFITT & MOORE ATTYS ALAMEDA	Pacific Telephone Directory
	MATHEBAT & ADER ADER & MATHEBAT INS ALAMEDA	Pacific Telephone Directory
	MENDELSON RALPH N BURNHILL RODE MOFFITT & MOORE ATTYS ALAMEDA	Pacific Telephone Directory
	MOFFITT A H JR BURNHILL RODE MOFFITT & MOORE ATTYS	Pacific Telephone Directory
	OWENS MAURICE A ALAMEDA	Pacific Telephone Directory
	RUSSUM WM L BURNHILL RODE MOFFITT & MOORE ATTYS ALAMEDA	Pacific Telephone Directory
	SCHACHT RICHARD P ATTY ALAMEDA	Pacific Telephone Directory
	SMITH GEORGE A AGENCY ALAMEDA	Pacific Telephone Directory
	SMITH HART S SMITH GEORGE A AGENCY ALAMEDA	Pacific Telephone Directory
	SUMAN W F & COMPANY ALAMEDA	Pacific Telephone Directory

## FINDINGS

<u>Year</u>	<u>Uses</u>	<u>Source</u>
1962	Alameda Auto Service Center	Pacific Telephone
1943	Kanz Jos Helen M auto repr	R. L. Polk & Co.
1933	TURNER ARTH AUTO REPR ALAMEDA	R. L. Polk & Co.

### 2500 SANTA CLARA AVE

<u>Year</u>	<u>Uses</u>	<u>Source</u>
2013	RUSSUM W LANCE LAW OFFICES	Cole Information Services
2008	SUNTANS TO GO LLC	Cole Information Services
	L I T A OF ALAMEDA INC	Cole Information Services
	RUSSUM W LANCE A PROF CORP	Cole Information Services
2006	FALZONEGERARD	Haines Company, Inc.
	RUSSUMWLANCE	Haines Company, Inc.
	LAW OFFICES	Haines Company, Inc.
	WALMANN	Haines Company, Inc.
	PATRICIA K	Haines Company, Inc.
	ALAMDA EVENING	Haines Company, Inc.
	LAW CUNIC	Haines Company, Inc.
	SMALLSTEVEN P	Haines Company, Inc.
2000	RUSSUM W LANCE LAW OFFICES	Pacific Bell
1996	RUSSUM W LANCE LAW OFFICES	PACIFIC BELL DIRECTORY
1992	LAW OFFICES OF W LANCE RUSSUM APC	PACIFIC BELL DIRECTORY
1991	Duncan Matthew Russum & Duncan APC	PACIFIC BELL WHITE PAGES
	Falzone Gerard A Russum & Duncan APC	PACIFIC BELL WHITE PAGES
	Falzone M M	PACIFIC BELL WHITE PAGES
	Johnson Beverly J Russum & Duncan APC	PACIFIC BELL WHITE PAGES
	Johnson Billie Jean	PACIFIC BELL WHITE PAGES
	Ru Ssum & Duncan APC	PACIFIC BELL WHITE PAGES
	Russm Gayle	PACIFIC BELL WHITE PAGES
1986	Rust J L	PACIFIC BELL WHITE PAGES
	Russum W Lance Moffitt James & Russum attys	PACIFIC BELL WHITE PAGES
	Manka Paul J Moffitt James & Russum attys	PACIFIC BELL WHITE PAGES
	Luczak Vincent Consultants	PACIFIC BELL WHITE PAGES
	Duncan Matthew Moffitt James & Russum attys	PACIFIC BELL WHITE PAGES
	MOFFITT JAME S & RUS S UM attys	PACIFIC BELL WHITE PAGES
1980	HARRIS REALTY REALTORS	Pacific Telephone



## FINDINGS

<u>Year</u>	<u>Uses</u>	<u>Source</u>
1975	GODFREY WM S ALAMEDA ASSOCIATES	Pacific Telephone
	ALAMEDA ASSOCIATES	Pacific Telephone
	HOOPER ROGER INSURANCE	Pacific Telephone
1970	EAST BAY MUNICIPAL UTILITY DISTRICT	Pacific Telephone Directory
1962	Alameda Office	Pacific Telephone
1955	EAST BAY MUNICIPAL UTILITY DISTRICT	The Pacific Telephone & Telegraph Co.
1950	EAST BAY MUNICIPAL UTILITY DISTRICT	The Pacific Telephone & Telegraph Co.
1945	COOPER RELLA M MRS R ALAMEDA	The Pacific Telephone & Telegraph Co.
1933	CHRISTENSEN WM P (ETHEL) ENG H ALAMEDA	R. L. Polk & Co.
	REISS HUBERT (JESSIE) PHYS H ALAMEDA	R. L. Polk & Co.

### 2501 SANTA CLARA AVE

<u>Year</u>	<u>Uses</u>	<u>Source</u>
2013	JERRYS TIRE & AUTO CENTER	Cole Information Services
2008	JERRYS TIRE & AUTO CENTER	Cole Information Services
2006	JERRYSTIRE& AUTO CENTER	Haines Company, Inc. Haines Company, Inc.
2000	JERRY S TIRE & AUTO CENTER	Pacific Bell
1996	JERRY S TIRE & AUTO CENTER	PACIFIC BELL DIRECTORY
1992	GOODYEAR TIRE CENTER	PACIFIC BELL DIRECTORY
1991	Merritt Tire & Brake Service Inc MERRITT TIRE OF ALAMEDA	PACIFIC BELL WHITE PAGES PACIFIC BELL WHITE PAGES
1986	BRAKE SERVICE INC	PACIFIC BELL WHITE PAGES
1980	EVERETT STREET SERVICE STN	Pacific Telephone
1975	EVERETT STREET SERVICE STN	Pacific Telephone
1970	WORSHAM AUTO LAUNDRY ALAMEDA	Pacific Telephone Directory
	WEB & LES PHILLIPS 66 SERVICE ALAMEDA	Pacific Telephone Directory
	LES & WEB S PHILLIPS 66 SERVICE ALAMEDA	Pacific Telephone Directory
	EVERETT STREET SERVICE STN ALAMEDA	Pacific Telephone Directory
1962	Web & Les Flying A Service	Pacific Telephone
	Les & Webs Flying A Service	Pacific Telephone
	EVERETT STREET SERVICE STN	Pacific Telephone

## FINDINGS

<u>Year</u>	<u>Uses</u>	<u>Source</u>
1933	MORTON WM R (KATE E) GAS STA ALAMEDA	R. L. Polk & Co.
1928	Clara Merle F slsmn Seulberger Dunham & Co R	R.L. Polk and Co of California
	Santa Ruth sten R	R.L. Polk and Co of California
	Clara Frank N Ella H	R.L. Polk and Co of California

### 2503 SANTA CLARA AVE

<u>Year</u>	<u>Uses</u>	<u>Source</u>
1943	ELLIOTT Edw carp r	R. L. Polk & Co.
	Rodgers Betty sten r	R. L. Polk & Co.
	Saum Geo r	R. L. Polk & Co.
	Dunbar Helen L wid Robt h	R. L. Polk & Co.
	Carson Mabel Mrs crmywkr r	R. L. Polk & Co.
	Walters Manuella Mrs r	R. L. Polk & Co.
1933	DUNBAR ROBT J (ALICE) SLSMN R ALAMEDA	R. L. Polk & Co.
	DUNBAR ROBT C (HELEN) MEATCTR H ALAMEDA	R. L. Polk & Co.
	SLEEPER FRANK CARP R ALAMEDA	R. L. Polk & Co.
	DUNBAR LUCILLE M R	R. L. Polk & Co.
	DUNBAR DONNA M CLK R ALAMEDA	R. L. Polk & Co.
1928	Dunbar Donna stdt R	R.L. Polk and Co of California
	DUNBAR Robt J R	R.L. Polk and Co of California

### 2504 SANTA CLARA AVE

<u>Year</u>	<u>Uses</u>	<u>Source</u>
2013	TERRY A MITCHELL ALLSTATE AGENT	Cole Information Services
	ALAMEDA REAL ESTATE APPRAISERS	Cole Information Services
	ALAMEDA ASSOCIATION OF REALTORS	Cole Information Services
	HANSSON LARS G CPA	Cole Information Services
	AARON CONSTRUCTION CO	Cole Information Services
2008	ALAMEDA ASSOCIATION OF REALTORS	Cole Information Services
	ALAMEDA REAL ESTATE APPRAISERS	Cole Information Services
	HANSSON LARS G CPA	Cole Information Services
	AARON CONSTRUCTION CO	Cole Information Services
	LARS G HANSSON TAX FINANCIAL SERVICE	Cole Information Services
	TERRY MITCHELL	Cole Information Services
2006	AARON	Haines Company, Inc.

## FINDINGS

<u>Year</u>	<u>Uses</u>	<u>Source</u>
2006	CONSTRUCTION CO	Haines Company, Inc.
	ALAHDA	Haines Company, Inc.
	ASSOCIATION OF REALTORS	Haines Company, Inc.
	ALAMDAHWRD	Haines Company, Inc.
	FRMNT RL ESTTE	Haines Company, Inc.
	ALAMDAREAL	Haines Company, Inc.
	ESTATE	Haines Company, Inc.
	APPRAISERS	Haines Company, Inc.
	ALAMDA&CNTRA	Haines Company, Inc.
	CSTA RL ESTTE	Haines Company, Inc.
	ALLSTATEINS	Haines Company, Inc.
	SALES OFFICES	Haines Company, Inc.
	DIRECTIONS REAL	Haines Company, Inc.
	ESTATE OFO	Haines Company, Inc.
	HANSSON LARS G	Haines Company, Inc.
2000	1 ALAMEDA ASSOCIATION OF REALTORS	Pacific Bell
	2 HANSSON LARS G CPA	Pacific Bell
	4 CIRCLE 24 SYSTEMS INC	Pacific Bell
	4 CIRCLE 24 SYSTEMS INC	Pacific Bell
	5 RITCHIE JOHN P CPA	Pacific Bell
	6 ALLSTATE INSURANCE COMPANIES	Pacific Bell
	9 AARON CONSTRUCTION CO	Pacific Bell
1996	1 DOSA ANDREW LAW OFFICES OF	PACIFIC BELL DIRECTORY
	2 HANSSON LARS G CPA	PACIFIC BELL DIRECTORY
	5 RITCHIE JOHN P CPA	PACIFIC BELL DIRECTORY
	6 ALLSTATE INSURANCE COMPANIES	PACIFIC BELL DIRECTORY
	9 AARON CONSTRUCTION CO	PACIFIC BELL DIRECTORY
1992	ALLSTATE INSURANCE COMPANIES	PACIFIC BELL DIRECTORY
	1 DOSA ANDREW ATTORNEY AT LAW	PACIFIC BELL DIRECTORY
	1 DOSA ANDREW ALEXANDER LAW OFFICES OF	PACIFIC BELL DIRECTORY
	2 HANSSON LARS G CPA	PACIFIC BELL DIRECTORY
	5 RITCHIE JOHN P CPA	PACIFIC BELL DIRECTORY
	9 JOSEPH D H	PACIFIC BELL DIRECTORY
	10 GENESIS COUNSELING SERVICES	PACIFIC BELL DIRECTORY
	10 MURRAY BARBARA J MFCC	PACIFIC BELL DIRECTORY
1991	Ofc	PACIFIC BELL WHITE PAGES

## FINDINGS

<u>Year</u>	<u>Uses</u>	<u>Source</u>
1991	Director Richard	PACIFIC BELL WHITE PAGES
	Dosa Andrew Alexander Law Offices Of	PACIFIC BELL WHITE PAGES
	Genesis Counseling Services	PACIFIC BELL WHITE PAGES
	Genesis Data Inc	PACIFIC BELL WHITE PAGES
	Surety Life	PACIFIC BELL WHITE PAGES
	Joseph Dan	PACIFIC BELL WHITE PAGES
	Joseph DH	PACIFIC BELL WHITE PAGES
	Hansson Lars G	PACIFIC BELL WHITE PAGES
	GE N E S I S DATA IN C	PACIFIC BELL WHITE PAGES
1986	Alameda	PACIFIC BELL WHITE PAGES
	Alameda	PACIFIC BELL WHITE PAGES
1980	Alameda	Pacific Telephone
	Phonecenter Store	Pacific Telephone
1975	PACIFIC TELEPHONE BITLING- INQUIRIES-INSTALLATIONS-ORDERS FOR THE FOLLOWING	Pacific Telephone
1970	PACIFIC TELEPHONE CO THE	Pacific Telephone Directory
1962	Business Offices	Pacific Telephone
1933	MILLINGTON FRANK K H ALAMEDA	R. L. Polk & Co.

### 2506 SANTA CLARA AVE

<u>Year</u>	<u>Uses</u>	<u>Source</u>
1950	MC DANIEL S BEST ICE CREAM	The Pacific Telephone & Telegraph Co.
1943	WAGNER Jacob storage	R. L. Polk & Co.
1938	WAGNER BROS VAN & STORAGE	Pacific Telephone
1933	WAGNER BROS (J R AND O P) EXP AND GARAGE ALAMEDA	R. L. Polk & Co.

### 2507 SANTA CLARA AVE

<u>Year</u>	<u>Uses</u>	<u>Source</u>
2006	o BELL Harold	Haines Company, Inc.
2000	BELL HAROLD	Pacific Bell
1996	BELL HAROLD	PACIFIC BELL DIRECTORY
1986	Flavin D	PACIFIC BELL WHITE PAGES
1950	FORDE A INICORSE TAX SERVICE	The Pacific Telephone & Telegraph Co.
	HYER QUALITY PAINTERS	The Pacific Telephone & Telegraph Co.
	STATE FARM INSURANCE AGCY ALAMEDA OFFICE	The Pacific Telephone & Telegraph Co.

## FINDINGS

### 2508 SANTA CLARA AVE

<u>Year</u>	<u>Uses</u>	<u>Source</u>
2013	ASENA RESTAURANT	Cole Information Services
2006	Rest AURANT ASENA	Haines Company, Inc. Haines Company, Inc.
2000	ASENA RESTAURANT	Pacific Bell
1996	ROCKO S ITALIAN RESTAURANT	PACIFIC BELL DIRECTORY
1992	TIA S MEXICAN RESTAURANT	PACIFIC BELL DIRECTORY
1986	Geppettos Restuarant	PACIFIC BELL WHITE PAGES
1980	Geppettos Kitchen	Pacific Telephone
1970	MOM S COFFEE SHOP ALAMEDA	Pacific Telephone Directory
1955	SMITTY S FOUNTAIN ALAMEDA	The Pacific Telephone & Telegraph Co.
1943	Keran Richd Claire auto pntr & tops	R. L. Polk & Co.

### 2509 SANTA CLARA AVE

<u>Year</u>	<u>Uses</u>	<u>Source</u>
2013	ALAMEDA EVENING LAW CLINIC	Cole Information Services
2000	ALAMEDA EVENING LAW CLINIC	Pacific Bell
1996	ALAMEDA EVENING LAW CLINIC	PACIFIC BELL DIRECTORY
1992	BOLTON LARRY	PACIFIC BELL DIRECTORY
1991	BOLTON LARRY ins	PACIFIC BELL WHITE PAGES
1986	i E RA Alameda Homes & Investments	PACIFIC BELL WHITE PAGES
1955	FORDE A INCOME TAX SERVICE ALAMEDA	The Pacific Telephone & Telegraph Co.
1950	RILEY J K R	The Pacific Telephone & Telegraph Co.
1943	Jussila Eino I Margt E pntr h	R. L. Polk & Co.
1933	WAGNER JACOB R (MARY) (WAGNER BROS) H ALAMEDA	R. L. Polk & Co.
	WAGNER JACOB R JR CLK R ALAMEDA	R. L. Polk & Co.
	WAGNER MARGT MRS R ALAMEDA	R. L. Polk & Co.
1928	av Jacob J Jr auto mech R WAGNER Margt R	R.L. Polk and Co of California R.L. Polk and Co of California

### 2510 SANTA CLARA AVE

<u>Year</u>	<u>Uses</u>	<u>Source</u>
2013	ALAMEDA SEE SPOT RUN	Cole Information Services
1991	From The Communities f 01 Calls To Individuals E LE CTRIC COMPAN Y Alameda Customer Service	PACIFIC BELL WHITE PAGES PACIFIC BELL WHITE PAGES PACIFIC BELL WHITE PAGES PACIFIC BELL WHITE PAGES

## FINDINGS

<u>Year</u>	<u>Uses</u>	<u>Source</u>
1991	Emergency Nights Saturday And Sunday	PACIFIC BELL WHITE PAGES
1980	Alameda	Pacific Telephone
1975	PACIFIC GAS AND ELECTRIC COMPANY ALAMEDA	Pacific Telephone
1970	PACIFIC GAS AND ELECTRIC COMPANY	Pacific Telephone Directory
1962	Alameda	Pacific Telephone
1955	PAC GAS & ELECTRIC CO	The Pacific Telephone & Telegraph Co.
1950	WAGNER BROS VAN & STORAGE CO	The Pacific Telephone & Telegraph Co.

### 2511 SANTA CLARA AVE

<u>Year</u>	<u>Uses</u>	<u>Source</u>
2000	HAGER FAMILY TRUST	Pacific Bell
1996	DEVINE HOME LOANS INC	PACIFIC BELL DIRECTORY
	HAGER FAMILY TRUST	PACIFIC BELL DIRECTORY
1992	STONE DAVID M & ASSOCIATES	PACIFIC BELL DIRECTORY
	R & R ASSOCIATES	PACIFIC BELL DIRECTORY
1991	R & R Associates	PACIFIC BELL WHITE PAGES
1986	R & R Associates	PACIFIC BELL WHITE PAGES
1980	Vogue Beauty Lounge	Pacific Telephone
	R & R Associates	Pacific Telephone
	Bapst Dorothy G	Pacific Telephone
1975	BAPST DOROTHY G	Pacific Telephone
1970	VOGUE BEAUTY LOUNGE ALAMEDA	Pacific Telephone Directory
	BAPST DOROTHY G ALAMEDA	Pacific Telephone Directory
1962	WRIGHT ROSS ins	Pacific Telephone
	Bapst Dorothy G	Pacific Telephone
	Vogue Beauty Lounge	Pacific Telephone
1955	VOGUE BEAUTY LOUNGE ALAMEDA	The Pacific Telephone & Telegraph Co.
	WRIGHT ROSS INS ALAMEDA	The Pacific Telephone & Telegraph Co.
	GUSTAVESON RHEA M NOTRY PUB ALAMEDA	The Pacific Telephone & Telegraph Co.
	MCNALLY M A RN R	The Pacific Telephone & Telegraph Co.
1950	ANDERSON PHILIP C CPA OFFICE	The Pacific Telephone & Telegraph Co.
	DODD P J WITH ROSS WRIGHT INS	The Pacific Telephone & Telegraph Co.
	K & S ICOMINE TAX SER VICE	The Pacific Telephone & Telegraph Co.
	KENDALL RICHARD W ACCT	The Pacific Telephone & Telegraph Co.
	WRIGHT ROSS INS	The Pacific Telephone & Telegraph Co.
	VOGUE BEAUTY LOUNGE	The Pacific Telephone & Telegraph Co.
	MC NALLY M A RN R	The Pacific Telephone & Telegraph Co.

## FINDINGS

<u>Year</u>	<u>Uses</u>	<u>Source</u>
1945	WRIGHT ROSS INS ALAMEDA	The Pacific Telephone & Telegraph Co.
	VOGUE BEAUTY LOUNGE ALAMEDA	The Pacific Telephone & Telegraph Co.
	MCNALLY M A RN R ALAMEDA	The Pacific Telephone & Telegraph Co.
	DODD P J WITH ROSS WRIGHT INS ALAMEDA	The Pacific Telephone & Telegraph Co.
1943	Ebbert Kathryn F beauty shop	R. L. Polk & Co.
	WRIGHT ROSS Real Estate Rentals Insurance and Notary Wright Sells Right	R. L. Polk & Co.
1933	PETERSEN JAS E SLSMN R ALAMEDA	R. L. Polk & Co.
	VAN VLEET MARIAN MRS MAID H ALAMEDA	R. L. Polk & Co.
1928	4219 Don W H	R.L. Polk and Co of California

### 2512 SANTA CLARA AVE

<u>Year</u>	<u>Uses</u>	<u>Source</u>
1970	CLAYPOOL RALPH E & ASSOCIATES INS ALAMEDA	Pacific Telephone Directory
	AMERICAN MUTUAL LIFE INSURANCE CO ALAMEDA	Pacific Telephone Directory
1962	National Travelers Life Ins Co	Pacific Telephone

### 2514 SANTA CLARA AVE

<u>Year</u>	<u>Uses</u>	<u>Source</u>
2013	OMM INC MASON MANAGEMENT	Cole Information Services
2008	OMM MASON MANAGEMENT INC	Cole Information Services
	OMM INC	Cole Information Services
2006	MANAGEMENT	Haines Company, Inc.
	OMM INC MASON	Haines Company, Inc.
2000	MASON MANAGEMENT A DIVISION OF OMM INC	Pacific Bell
1992	ALAMEDA BROKERS	PACIFIC BELL DIRECTORY
1991	Hayworth Jim rl est	PACIFIC BELL WHITE PAGES
	ALAME DA BROKE RS	PACIFIC BELL WHITE PAGES
1986	Alameda Oakland Discount Tire Brake & Muffler	PACIFIC BELL WHITE PAGES
	Alameda Nail Shop	PACIFIC BELL WHITE PAGES
	Driving Ranges	PACIFIC BELL WHITE PAGES
	Reservations	PACIFIC BELL WHITE PAGES
	ALAME DA MUN ICIPAL GOLF COURSE	PACIFIC BELL WHITE PAGES
	Alameda Municipal Credit Union	PACIFIC BELL WHITE PAGES
1980	Alameda Municipal Credit Union	Pacific Telephone
1975	ALAMEDA MUNICIPAL CREDIT UNION	Pacific Telephone



## FINDINGS

<u>Year</u>	<u>Uses</u>	<u>Source</u>
1970	ALAMEDA MUNICIPAL CREDIT UNION ALAMEDA	Pacific Telephone Directory
1962	Credit Union Alameda Municipal Alameda Municipal Credit Union	Pacific Telephone Pacific Telephone
1955	BURNS HAZEL A ALAMEDA	The Pacific Telephone & Telegraph Co.
1950	TRAVELERS PROTECTIVE ASSN	The Pacific Telephone & Telegraph Co.
1945	TRAVELERS PROTECTIVE ASSN ALAMEDA	The Pacific Telephone & Telegraph Co.
1943	Burns Roy shipydwr r Burns Albt G jr shipydwr r Burns Albt G Hazel h	R. L. Polk & Co. R. L. Polk & Co. R. L. Polk & Co.
1933	PFETTCHEER GEO C CLK R ALAMEDA BURNS LOUISE MRS H ALAMEDA	R. L. Polk & Co. R. L. Polk & Co.
1928	19th Robt E printer R Lenora Louise wid Wm H	R.L. Polk and Co of California R.L. Polk and Co of California

### 2515 SANTA CLARA AVE

<u>Year</u>	<u>Uses</u>	<u>Source</u>
2013	SMYTH SINEAD L M F T BAYSIDE PILATES AMERICAN ELECTRICAL DANDENELL ELIZABETH LMFT ALAMEDA ASSOCIATES INSURANCE AGENCY RSP EDUCATIONAL & TRAINING SERVICE	Cole Information Services Cole Information Services Cole Information Services Cole Information Services Cole Information Services Cole Information Services Cole Information Services
2008	ROKE LUISE A EA TORNLOF JOAN RADIANT LIFE CHIROPRACTIC BIOLOGICAL MONITORING AND SINEAD SMYTH MFT AMERICAN ELECTRICAL BAYSIDE PILATES WILSON & TORNLOF INC GREATER SUBURBAN MORTGAGE ALAMEDA ASSOCIATES INSURANCE AGENCY RSP EDUCATIONAL & TRAINING SERVICE BRUZZONE RESEARCH CO CONSCIOUS SKIN CARE	Cole Information Services Cole Information Services Cole Information Services Cole Information Services Cole Information Services Cole Information Services Cole Information Services Cole Information Services Cole Information Services Cole Information Services Cole Information Services Cole Information Services Cole Information Services Cole Information Services Cole Information Services Cole Information Services

## FINDINGS

<u>Year</u>	<u>Uses</u>	<u>Source</u>
2006	BUILDING	Haines Company, Inc.
	ALAMDAASSOCTS	Haines Company, Inc.
	INS AG INC	Haines Company, Inc.
	ALLBAY	Haines Company, Inc.
	MAINTAINANCE	Haines Company, Inc.
	BAYSIDEPILATES	Haines Company, Inc.
	BRUZZONE	Haines Company, Inc.
	Rese ARCH CO	Haines Company, Inc.
	CONSCIOUS SKIN	Haines Company, Inc.
	DIRECTED CENTER	Haines Company, Inc.
	FIRST COMMAND	Haines Company, Inc.
	FNCL PLANNING	Haines Company, Inc.
	GATTEY DAVID	Haines Company, Inc.
	LEZAK BROOK	Haines Company, Inc.
	GROUPLLCTHE	Haines Company, Inc.
	MCCLINTOCK	Haines Company, Inc.
	DANNIELLE DC	Haines Company, Inc.
	RADIANTLIFE	Haines Company, Inc.
	CHIRO&HLNG CT	Haines Company, Inc.
	ROKELUISEAEA	Haines Company, Inc.
THEGREATR	Haines Company, Inc.	
POSSIBILITY	Haines Company, Inc.	
TORNLOFJOAN	Haines Company, Inc.	
WILSON &TORNLOF	Haines Company, Inc.	
2000	A STAR IN YOU	Pacific Bell
	101 MCREYNOLDS NETWORK CHIROPRACTIC	Pacific Bell
	104 BRUZZONE RESEARCH COMPANY	Pacific Bell
	106 INGEMAN JACK	Pacific Bell
	107 DIRECTED CENTER THE	Pacific Bell
	108 ICG NETAHEAD INC	Pacific Bell
	202 BILLINGS THOMAS N & ASSOC INC	Pacific Bell
	203 CAREY MIKE CLU CHFC	Pacific Bell
	206 AWAKENINGS	Pacific Bell
	208 PADIX INC	Pacific Bell
208 PADIX INC	Pacific Bell	
1996	101 ALAMEDA AWARDS & RECOGNITION	PACIFIC BELL DIRECTORY
	104 BRUZZONE RESEARCH CO	PACIFIC BELL DIRECTORY

## FINDINGS

<u>Year</u>	<u>Uses</u>	<u>Source</u>	
1996	107 DIRECTED CENTER THE	PACIFIC BELL DIRECTORY	
	108 NETCOM ONLINE COMMUNICATIONS SERVICES	PACIFIC BELL DIRECTORY	
	203 CAREY MIKE CLU CHFC	PACIFIC BELL DIRECTORY	
	204 HEALY LEGAL SERVICES	PACIFIC BELL DIRECTORY	
	205 GALINSKY MARSHALL S	PACIFIC BELL DIRECTORY	
1992	SOHRABI & FLETCHER COMPANY	PACIFIC BELL DIRECTORY	
	101 ALAMEDA DIRECTORY CO	PACIFIC BELL DIRECTORY	
	103 BAY CITY REALTY	PACIFIC BELL DIRECTORY	
	104 BRUZZONE RESEARCH CO	PACIFIC BELL DIRECTORY	
	108 NETCOM ONLINE COMMUNICATIONS SERVICES	PACIFIC BELL DIRECTORY	
	202 GALINSKY MARSHALL S	PACIFIC BELL DIRECTORY	
	204 HEALY LEGAL SERVICES	PACIFIC BELL DIRECTORY	
	205 CCC DIRECTORY PUBLISHERS	PACIFIC BELL DIRECTORY	
	207 ALAMEDA ELECTROLOGY	PACIFIC BELL DIRECTORY	
	209 WHITE ROSE MFCC	PACIFIC BELL DIRECTORY	
	211 ALAMEDA GARDEN SERVICES	PACIFIC BELL DIRECTORY	
1991	211 I C A N-INDEPENDENT CONTRACTORS	PACIFIC BELL DIRECTORY	
	New Wave Pools	PACIFIC BELL WHITE PAGES	
	Andrews Electrolysis Clinic	PACIFIC BELL WHITE PAGES	
	L	PACIFIC BELL WHITE PAGES	
	CCC Directory Publishers	PACIFIC BELL WHITE PAGES	
	Facility Monitoring Systems Inc	PACIFIC BELL WHITE PAGES	
	Galinsky Marshall S atty	PACIFIC BELL WHITE PAGES	
	Good Suzanne E atty	PACIFIC BELL WHITE PAGES	
	Healy Legal Services	PACIFIC BELL WHITE PAGES	
	I C A N Independent Contractors Administrative Network	PACIFIC BELL WHITE PAGES	
	Lack Phillippa K Custom Couture	PACIFIC BELL WHITE PAGES	
	Lewis Marilyn Attorney At Law	PACIFIC BELL WHITE PAGES	
	Nor Cal Building Service	PACIFIC BELL WHITE PAGES	
	Day& Night Call	PACIFIC BELL WHITE PAGES	
	1986	American Funeral Plan	PACIFIC BELL WHITE PAGES
		American Guaranty Life Ins Co	PACIFIC BELL WHITE PAGES
		Galinsky Marshall S atty	PACIFIC BELL WHITE PAGES
Galinsky Max		PACIFIC BELL WHITE PAGES	
Kelty Michael & Anne		PACIFIC BELL WHITE PAGES	
	Kelvinator	PACIFIC BELL WHITE PAGES	

## FINDINGS

<u>Year</u>	<u>Uses</u>	<u>Source</u>
1986	Wesbon Bookkeeping & Tax Service	PACIFIC BELL WHITE PAGES
	Westbond Bookkeeping	PACIFIC BELL WHITE PAGES
	Supervisory Committee	PACIFIC BELL WHITE PAGES
	Accounting By Computer	PACIFIC BELL WHITE PAGES
	Accounting Center	PACIFIC BELL WHITE PAGES
	Alameda Mailbox The	PACIFIC BELL WHITE PAGES
	Alameda Main Street Project City Hall Almda	PACIFIC BELL WHITE PAGES
	: Bruzzone Research Co	PACIFIC BELL WHITE PAGES
	CCC Publishing Inc	PACIFIC BELL WHITE PAGES
	Good Suzanne E atty	PACIFIC BELL WHITE PAGES
	Good Table Caterers	PACIFIC BELL WHITE PAGES
	Imprint Video	PACIFIC BELL WHITE PAGES
	Javelin Communications	PACIFIC BELL WHITE PAGES
	KCFM Radio	PACIFIC BELL WHITE PAGES
	Prado Michael S DPM	PACIFIC BELL WHITE PAGES
	Day & Night Call	PACIFIC BELL WHITE PAGES
	Raylan Enterprises	PACIFIC BELL WHITE PAGES
	Rayment Cliff	PACIFIC BELL WHITE PAGES
	Raymer E & C	PACIFIC BELL WHITE PAGES
	Video Duplicators	PACIFIC BELL WHITE PAGES
1980	American Funeral Plan	Pacific Telephone
	American Guaranty Life Ins Co	Pacific Telephone
	Automotive Insurance Company Claims Service Office	Pacific Telephone
	Bruzzone Research Co	Pacific Telephone
	COMPREHENSIVE BUSINESS SERVICES	Pacific Telephone
	Diversified Financing	Pacific Telephone
	General Business Services	Pacific Telephone
	Itofca Inc	Pacific Telephone
	Jarvis Marion	Pacific Telephone
	PREMIER INSURANCE COMPANY Claims Service Office	Pacific Telephone
	PRYAL GEORGIE	Pacific Telephone
	Stahl Wooldridge Investment Properties	Pacific Telephone
	Wine Designs Inc	Pacific Telephone
	1975	AMERICAN FUNERAL PLAN
AMERICAN GUARANTY LIFE INS CO		Pacific Telephone

## FINDINGS

<u>Year</u>	<u>Uses</u>	<u>Source</u>
1975	AUTOMOTIVE INSURANCE COMPANY CLAIMS SERVICE OFFICE	Pacific Telephone
	FISHER EVERETT E ATTY	Pacific Telephone
	JONES-THISON & ASSOCIATES CLV ENGRIRS	Pacific Telephone
	LATHING & PLASTERING INSTITUTE QF NORTHERN CALIF	Pacific Telephone
	PETERSON LESTER S MRS	Pacific Telephone
1973	ADDO X EDP DIV	Pacific Telephone
1970	DRESSEL LLOYD C CPA ALAMEDA	Pacific Telephone Directory
	ITOFCA INC ALAMEDA	Pacific Telephone Directory
	LEISURE PROPERTIES INC	Pacific Telephone Directory
	LIPSCOMB REALTY ALAMEDA	Pacific Telephone Directory
	MOON VALLEY RANCH ALAMEDA	Pacific Telephone Directory
	OCCIDENTAL PETROLEUM LAND & DEVELOPMENT CORP ALAMEDA	Pacific Telephone Directory
	STAHL WOOLDRIDGE CONSTRUCTION CO ALAMEDA	Pacific Telephone Directory
1962	Yowell Nellie C	Pacific Telephone
1955	GOSNEY FRANK R ALAMEDA	The Pacific Telephone & Telegraph Co.
1950	GOSNEY FRANK R	The Pacific Telephone & Telegraph Co.
1943	Ward Frances M Mrs waiter h	R. L. Polk & Co.
	Ward Wm A r	R. L. Polk & Co.
1933	BISHOP JANE (WID ROBT) H ALAMEDA	R. L. Polk & Co.
	BISHOP JESSIE ATDT W C FLEMING R ALAMEDA	R. L. Polk & Co.
	BISHOP MARTHA R ALAMEDA	R. L. Polk & Co.
1928	C Jos 0 carp R	R.L. Polk and Co of California
	C Jos 0 carp R	R.L. Polk and Co of California
	av Geo G firemn Ala PD R	R.L. Polk and Co of California
	H Walter F driver R	R.L. Polk and Co of California

### 2516 SANTA CLARA AVE

<u>Year</u>	<u>Uses</u>	<u>Source</u>
2013	STEVE AT THE RAZORS EDGE	Cole Information Services
	BILL GOIN & ASSOCIATES	Cole Information Services
	RK PROMOTIONAL ADVERTISING	Cole Information Services
2008	RK PROMOTIONAL ADVERTISING	Cole Information Services
	RAZORS EDGE	Cole Information Services
	STEVE AT THE RAZORS EDGE	Cole Information Services

## FINDINGS

<u>Year</u>	<u>Uses</u>	<u>Source</u>
2006	BILLGOIN&	Haines Company, Inc.
	ASSOCIATES	Haines Company, Inc.
	KELLOGG DICK	Haines Company, Inc.
	RAZORS EDGE	Haines Company, Inc.
	RK PROMOTIONAL	Haines Company, Inc.
	ADVERTISING	Haines Company, Inc.
	STEVEATTHE	Haines Company, Inc.
	RAZORS EDGE	Haines Company, Inc.
2000	SHEAR MAGIC	Pacific Bell
	A RAZOR S EDGE	Pacific Bell
	A STEVE AT THE RAZOR S EDGE	Pacific Bell
1996	SHEAR MAGIC	PACIFIC BELL DIRECTORY
	A RAZOR S EDGE	PACIFIC BELL DIRECTORY
	A STEVE AT THE RAZOR S EDGE	PACIFIC BELL DIRECTORY
1992	RAZOR S EDGE	PACIFIC BELL DIRECTORY
	SHEAR MAGIC	PACIFIC BELL DIRECTORY
	B MACLEAN AGENCY	PACIFIC BELL DIRECTORY
1991	Kellogg Dick Razors Edge brbr shop	PACIFIC BELL WHITE PAGES
	Kellogg Don & Lela	PACIFIC BELL WHITE PAGES
	MACLE AN AGE N CY geni ins	PACIFIC BELL WHITE PAGES
	Mac Lean B	PACIFIC BELL WHITE PAGES
	Maclean D	PACIFIC BELL WHITE PAGES
	Razors Edge brbr shop	PACIFIC BELL WHITE PAGES
	Shear Magic	PACIFIC BELL WHITE PAGES
1986	Hometown Realty	PACIFIC BELL WHITE PAGES
	i Maclean D	PACIFIC BELL WHITE PAGES
	Rivera Robert L	PACIFIC BELL WHITE PAGES
	Rivera S F	PACIFIC BELL WHITE PAGES
1980	Coopers Hometown Realty	Pacific Telephone
	Hometown Realty	Pacific Telephone
	Payne Sanford	Pacific Telephone
	S & V Deposition Transcribers	Pacific Telephone
	Bureau Of Electricity City	Pacific Telephone
1970	BONSTIN TYPING SERVICE ALAMEDA	Pacific Telephone Directory
	JONES TED CPA ALAMEDA	Pacific Telephone Directory
	JONES TED CPA ALAMEDA	Pacific Telephone Directory
1955	ELLISON ROSE ALAMEDA	The Pacific Telephone & Telegraph Co.
	ELLISON SCHOOL OF DANCING ALAMEDA	The Pacific Telephone & Telegraph Co.

## FINDINGS

<u>Year</u>	<u>Uses</u>	<u>Source</u>
1955	NATIONAL ASSOCIATION OF DANCE & AFFILIATED ARTISTS INC ALAMEDA	The Pacific Telephone & Telegraph Co.
1945	DUBBS J R ALAMEDA	The Pacific Telephone & Telegraph Co.
1943	Dubbs Jacob Rose h	R. L. Polk & Co.
1933	DUBBS JACOB (ROSA R) TAILOR H ALAMEDA	R. L. Polk & Co.

### 2517 SANTA CLARA AVE

<u>Year</u>	<u>Uses</u>	<u>Source</u>
1962	Gosney Frank R	Pacific Telephone
1943	Courtney Geo H Carrie M F h	R. L. Polk & Co.
1933	COURTNEY GEO H (ELLA) H ALAMEDA	R. L. Polk & Co.

### 2519 SANTA CLARA AVE

<u>Year</u>	<u>Uses</u>	<u>Source</u>
1962	Alameda Tailoring & Alteration	Pacific Telephone
1945	BUBAR NELL ALAMEDA	The Pacific Telephone & Telegraph Co.
1928	av Lillian stdt R	R.L. Polk and Co of California
	av Helen proofdr R	R.L. Polk and Co of California
	Wendelbo Florence elk R	R.L. Polk and Co of California

### 2520 SANTA CLARA AVE

<u>Year</u>	<u>Uses</u>	<u>Source</u>
2008	VAN SENG CHINESE RESTAURANT	Cole Information Services
2006	PAN Sheng	Haines Company, Inc.
1992	A HUI JOHN	PACIFIC BELL DIRECTORY
1980	Roth L V	Pacific Telephone
	A HANA BEAUTY CHARM	Pacific Telephone
1975	A-HANA BEAUTY CHARM	Pacific Telephone
1970	DEBUTANTE BEAUTY SALON ALAMEDA	Pacific Telephone Directory
1962	Miller Wm	Pacific Telephone
	Langford Roger	Pacific Telephone
	Kellys Barber Shop	Pacific Telephone
1955	ALAMEDA PET & GARDEN SUPPLIES ALAMEDA	The Pacific Telephone & Telegraph Co.
1945	ALAMEDA MASSAGE PARLOR ALAMEDA	The Pacific Telephone & Telegraph Co.
1943	Hill Thelma C Mrs restr	R. L. Polk & Co.
1933	FERREIRA GEO LAB R ALAMEDA	R. L. Polk & Co.
	FERREIRA EDW R ALAMEDA	R. L. Polk & Co.



## FINDINGS

<u>Year</u>	<u>Uses</u>	<u>Source</u>
1933	FERREIRA ANTONE (ROSE) FNDYWKR H ALAMEDA	R. L. Polk & Co.

### 2521 SANTA CLARA AVE

<u>Year</u>	<u>Uses</u>	<u>Source</u>
2013	CALVARY BAPTIST CHURCH	Cole Information Services
	DISH NET WORK BY DISH SAT TV	Cole Information Services
2008	CALVARY BAPTIST CHURCH	Cole Information Services
2006	CALVARYBAPTIST CHURCH	Haines Company, Inc. Haines Company, Inc.
2000	CALVARY BAPTIST CHURCHALMEDA	Pacific Bell
1996	CALVARY BAPTIST CHURCH-ALAMEDA	PACIFIC BELL DIRECTORY
1992	CALVARY BAPTIST CHURCH-ALAMEDA	PACIFIC BELL DIRECTORY
1991	Calvary Baptist Church Southern	PACIFIC BELL WHITE PAGES
	Calvary Baptist Church Alameda	PACIFIC BELL WHITE PAGES
1986	Calvary Baptist Church Alameda	PACIFIC BELL WHITE PAGES
1980	Calvary Baptist Church Alameda	Pacific Telephone
1975	CALVARY BAPTIST CHURCH OF ALAMEDA	Pacific Telephone
1970	CALVARY BAPTIST CHURCH OF ALAMEDA ALAMEDA	Pacific Telephone Directory
1943	Vogue Theatre	R. L. Polk & Co.

### 2522 SANTA CLARA AVE

<u>Year</u>	<u>Uses</u>	<u>Source</u>
2013	VAN SENG RESTAURANT	Cole Information Services
	LOCKSMITH EXPRESS	Cole Information Services
2008	VAMN SENG CHINESE RESTAURANT	Cole Information Services
2006	Rest AURANT	Haines Company, Inc.
	VAN SENG	Haines Company, Inc.
	NG Mary	Haines Company, Inc.
2000	VAN SENG RESTAURANT	Pacific Bell
1996	VAN SENG RESTAURANT	PACIFIC BELL DIRECTORY
1992	CHAN S CHINESE-AMERICAN RESTAURANT	PACIFIC BELL DIRECTORY
1991	Chanterelle E	PACIFIC BELL WHITE PAGES
	Chans Chinese American Restaurant	PACIFIC BELL WHITE PAGES
1986	Chans Chinese American Restaurant	PACIFIC BELL WHITE PAGES
1980	Bobs Coffee Shop	Pacific Telephone
1975	BILLIE S COFFEE SHOP	Pacific Telephone
1970	MILLER S COFFEE SHOP ALAMEDA	Pacific Telephone Directory

## FINDINGS

<u>Year</u>	<u>Uses</u>	<u>Source</u>
1962	Nifty Nook	Pacific Telephone
	Nifty Sport Shops	Pacific Telephone
1955	NIFTY NOOK SANDWICH SHOP ALAMEDA	The Pacific Telephone & Telegraph Co.

### 2523 SANTA CLARA AVE

<u>Year</u>	<u>Uses</u>	<u>Source</u>
1962	Forde A pub acct	Pacific Telephone

### 2524 SANTA CLARA AVE

<u>Year</u>	<u>Uses</u>	<u>Source</u>
2013	SECOND HOME	Cole Information Services
2006	SECONDDHOME	Haines Company, Inc.
2000	SECOND HOME	Pacific Bell
1996	SECOND HOME	PACIFIC BELL DIRECTORY
1992	LYN S FLOWER SHOPPE	PACIFIC BELL DIRECTORY
1986	LYNS FLOW E R S HOPPE	PACIFIC BELL WHITE PAGES
1980	Lyns Flower Shoppe	Pacific Telephone
	Sutton Loren Jr	Pacific Telephone
1975	ALAMEDA RADIO & TELEVISION	Pacific Telephone
1970	ALAMEDA RADIO & TELEVISION ALAMEDA	Pacific Telephone Directory
	MARCADO LEONARD P ALAMEDA	Pacific Telephone Directory
	TRESTER HELEN ALAMEDA	Pacific Telephone Directory
1962	ALAMEDA RADIO & TELEVISION	Pacific Telephone
	Singleton Jas R	Pacific Telephone
1955	ALAMEDA RADIO & TELEVISION ALAMEDA	The Pacific Telephone & Telegraph Co.
	SLAY L J ALAMEDA	The Pacific Telephone & Telegraph Co.
1950	ALAMEDA RADIO & SOUND CO	The Pacific Telephone & Telegraph Co.
	SMSITH WMI N R	The Pacific Telephone & Telegraph Co.
1945	ALAMEDA RADIO & SOUND CO ALAMEDA	The Pacific Telephone & Telegraph Co.
1943	ALAMEDA Radio & sound Co K Z and K Z Richardson jr	R. L. Polk & Co.
	Hills Evelyn wid Robt cook h	R. L. Polk & Co.
	Kern Chester E Jewel M welder r	R. L. Polk & Co.
1938	KNOOP CHRISTIAN R	Pacific Telephone
1933	KNOOP CHRISTIAN (ANNIE C) DRFTSMN R ALAMEDA	R. L. Polk & Co.
	ROOS OTTO A SLSMN R ALAMEDA	R. L. Polk & Co.

## FINDINGS

<u>Year</u>	<u>Uses</u>	<u>Source</u>
1933	SARGENT HELEN MRS H ALAMEDA	R. L. Polk & Co.
	SARGENT HOWARD R ALAMEDA	R. L. Polk & Co.
1928	Sherbeck Albt R	R.L. Polk and Co of California
	Adelino HEnry lab	R.L. Polk and Co of California
	Central has H Anne M gro	R.L. Polk and Co of California

### 2525 SANTA CLARA AVE

<u>Year</u>	<u>Uses</u>	<u>Source</u>
2013	COMPLEMENTS HAIR DESIGN	Cole Information Services
	PARKSIDE ORAL SURGERY & IMPLANT CE	Cole Information Services
	HAIR N THERE	Cole Information Services
2008	SALONO DAY SPA	Cole Information Services
	OSPA SALON	Cole Information Services
	HAIR N THERE	Cole Information Services
2006	HAIRNTHHERE	Haines Company, Inc.
	HAORANDTHERE	Haines Company, Inc.
	OSPA SALON	Haines Company, Inc.
2000	HAIR AND THERE	Pacific Bell
	HAIR N THERE	Pacific Bell
1996	HAIR N THERE	PACIFIC BELL DIRECTORY
1992	HAIR N THERE	PACIFIC BELL DIRECTORY
1991	Hair N There	PACIFIC BELL WHITE PAGES
1986	Hair N There	PACIFIC BELL WHITE PAGES
1980	Hair NThere	Pacific Telephone
	Hair NThere	Pacific Telephone
1970	MARY S BEAUTY SHOP ALAMEDA	Pacific Telephone Directory
1962	Beauty Time	Pacific Telephone
1955	BEAUTY TIME ALAMEDA	The Pacific Telephone & Telegraph Co.
	TALLERICO FRANK ALAMEDA	The Pacific Telephone & Telegraph Co.
1943	Carpenter Jos C Rev Beatrice K pastor First Methodist Church h	R. L. Polk & Co.
	Carpenter Jean E sten r	R. L. Polk & Co.
1933	WOODS MARTINDALE REV (RUBY) PASTOR FIRST METHODIST EPISCOPAL CH H ALAMEDA	R. L. Polk & Co.
1928	dro John C Rev Harriet pastor First M E Ch A H	R.L. Polk and Co of California

## FINDINGS

### 2526 SANTA CLARA AVE

<u>Year</u>	<u>Uses</u>	<u>Source</u>
2013	DU VIN FINE WINES	Cole Information Services
2008	DU VIN FINE WINES	Cole Information Services
2006	DU VIN FINE WINES	Haines Company, Inc.
2000	SHARON S WIGS & STYLING	Pacific Bell
1996	SHARON S WIGS & STYLING	PACIFIC BELL DIRECTORY
1992	SHARON S WIGS & STYLING	PACIFIC BELL DIRECTORY
1991	Sharp A B	PACIFIC BELL WHITE PAGES
	Sharons Wigs & Styling	PACIFIC BELL WHITE PAGES
	Sharp A	PACIFIC BELL WHITE PAGES
	Sharp A	PACIFIC BELL WHITE PAGES
1980	KRIKOURIAN DAVID S State Farm Insurance Companies	Pacific Telephone
	Alameda	Pacific Telephone
1975	KRIEGLER GEO S NORTHERN CALIF LABOR INCOME	Pacific Telephone
1970	ALAMEDA PET SHOP ALAMEDA	Pacific Telephone Directory
1962	Alameda Pet Shop	Pacific Telephone

### 2527 SANTA CLARA AVE

<u>Year</u>	<u>Uses</u>	<u>Source</u>
2013	LAW OFFICE OF GOODROE H WAYNE	Cole Information Services
	SEIDLER FELIX A	Cole Information Services
2008	REEVES & SEIDLER ATTORNEY AT LAW	Cole Information Services
	LAW OFFICES OF REEVES & SEIDLER	Cole Information Services
	GOODROE H WAYNE LAW OFFICE OF	Cole Information Services
2006	SBOLERFELDXA	Haines Company, Inc.
	ATTOENBYATLAW	Haines Company, Inc.
	REEVES AND SDLR	Haines Company, Inc.
	ATTRNYSATLAW	Haines Company, Inc.
	REEVESBRUCE C	Haines Company, Inc.
	GOODROEHWAYNE	Haines Company, Inc.
	LAW OFFCEOF	Haines Company, Inc.
	a HOGANSean	Haines Company, Inc.
2000	HOWELL LAURIE	Pacific Bell
	REEVES BRUCE C ATTORNEY AT LAW	Pacific Bell
	SEIDLER FELIX A	Pacific Bell
1996	HOWELL LAURIE	PACIFIC BELL DIRECTORY
	REEVES BRUCE C ATTORNEY AT LAW	PACIFIC BELL DIRECTORY

## FINDINGS

<u>Year</u>	<u>Uses</u>	<u>Source</u>
1996	SEIDLER FELIX A	PACIFIC BELL DIRECTORY
1992	HOWELL LAURIE	PACIFIC BELL DIRECTORY
	REEVES BRUCE C ATTORNEY AT LAW	PACIFIC BELL DIRECTORY
	SEIDLER FELIX A	PACIFIC BELL DIRECTORY
1991	Seidler Felix A atty	PACIFIC BELL WHITE PAGES
	Howell Laurie atty	PACIFIC BELL WHITE PAGES
	Reeves Bruce C Attorney At Law	PACIFIC BELL WHITE PAGES
	Reeves C	PACIFIC BELL WHITE PAGES
	Reeves C F	PACIFIC BELL WHITE PAGES
1986	Seidler Felix A atty	PACIFIC BELL WHITE PAGES
	Howell Laurie atty	PACIFIC BELL WHITE PAGES
	From East Bay Telephones Call	PACIFIC BELL WHITE PAGES
1980	Gold Coast Realty	Pacific Telephone
1975	MC ELVOGUE LARRY L	Pacific Telephone
	GOLD COAST REALTY	Pacific Telephone
1970	BEAUTY TIME ALAMEDA	Pacific Telephone Directory
1962	Pike Jas Stanley Mrs	Pacific Telephone
1943	Kartozian Frank H Lenore acct NAB h	R. L. Polk & Co.
1933	WINSLOW ROSE K SLSWN A C IOAS R ALAMEDA	R. L. Polk & Co.
	WINSLOW HARLAN CLK R ALAMEDA	R. L. Polk & Co.
	WINSLOW CHAS N (LOUISE) ACCT H ALAMEDA	R. L. Polk & Co.
1928	Santa Rose K R	R.L. Polk and Co of California

### 2528 SANTA CLARA AVE

<u>Year</u>	<u>Uses</u>	<u>Source</u>
2006	SYJenny	Haines Company, Inc.
1991	Harris ML	PACIFIC BELL WHITE PAGES
	Harris M	PACIFIC BELL WHITE PAGES
	Harris ME	PACIFIC BELL WHITE PAGES
1950	MC CORMICK MARGARET R	The Pacific Telephone & Telegraph Co.
1943	Cross M Eliz Mrs h	R. L. Polk & Co.
1933	REDDING MAY (WID G S) H ALAMEDA	R. L. Polk & Co.
1928	Vernon Geo S May H	R.L. Polk and Co of California

### 2530 SANTA CLARA AVE

<u>Year</u>	<u>Uses</u>	<u>Source</u>
2008	MONAS HAIRSTYLING	Cole Information Services
2006	ABORASHID Mona	Haines Company, Inc.

## FINDINGS

<u>Year</u>	<u>Uses</u>	<u>Source</u>
2000	MONA S HAIRSTYLING	Pacific Bell
1996	MONA S HAIRSTYLING	PACIFIC BELL DIRECTORY
1986	Yan Beng Y Chinese Acupuncture	PACIFIC BELL WHITE PAGES
	Chinese Acupuncture	PACIFIC BELL WHITE PAGES
1980	Yan Beng Yue	Pacific Telephone
	Chinese Acupuncture	Pacific Telephone
1975	POLKA DISTRIBUTION CO	Pacific Telephone
1970	KELLY S BARBER SHOP ALAMEDA	Pacific Telephone Directory
1962	Alberts Barber Shop	Pacific Telephone
1955	MERLE NORMAN COSMETIC STUDIOS	The Pacific Telephone & Telegraph Co.
	NORMAN MERLE COSMETIC STUDIOS	The Pacific Telephone & Telegraph Co.
1950	NORMAN MERLE COSMETIC STUDIO	The Pacific Telephone & Telegraph Co.
	MERLE NORMAN COSMETIC STUDIO	The Pacific Telephone & Telegraph Co.

### 2531 SANTA CLARA AVE

<u>Year</u>	<u>Uses</u>	<u>Source</u>
1962	Fleming B J	Pacific Telephone
1955	FLEMING B J ALAMEDA	The Pacific Telephone & Telegraph Co.
1943	Scott Lucille M clk F W Woolworth Co r	R. L. Polk & Co.
	Scott Jas E Velma V estimator NAB h	R. L. Polk & Co.
1938	SNOW C A R	Pacific Telephone
1928	Ventre Jas Emma carp H	R.L. Polk and Co of California

### 2532 SANTA CLARA AVE

<u>Year</u>	<u>Uses</u>	<u>Source</u>
2013	MR DRAIN PLUMBING OF ALAMEDA	Cole Information Services
	ALAMEDA MAIL BOXES PLUS	Cole Information Services
	SAFEGUARD BUSINESS SYSTEMS BY JULIE	Cole Information Services
	C & W ENVIRONMENTAL CONSULTING	Cole Information Services
2008	SAVORY CONFECTIONS	Cole Information Services
	IMMACULATE PLUS JANITORIAL LLC	Cole Information Services
	BMB CONSTRUCTION	Cole Information Services
	MORELAND ASSOCIATES CORP	Cole Information Services
	SCHEMA RESEARCH CORP	Cole Information Services
	ALAMEDA MAIL BOXES PLUS	Cole Information Services
	ONE PRIORITY LLC	Cole Information Services
	GNOME	Cole Information Services
	JC FOX & ASSOCIATES	Cole Information Services

## FINDINGS

<u>Year</u>	<u>Uses</u>	<u>Source</u>
2008	C4 THETRADEWINDHEALTH PMB 182	Cole Information Services Cole Information Services
2006	BOXES PLUS MAIL BOXES PLUS ALAMDA MAIL BOXES PLUS ALAMDMAIL	Haines Company, Inc. Haines Company, Inc. Haines Company, Inc. Haines Company, Inc. Haines Company, Inc.
2000	ALAMEDA MAIL BOXES PLUS MAIL BOXES PLUS	Pacific Bell Pacific Bell
1992	CAMERA SWAP THE	PACIFIC BELL DIRECTORY
1991	Camera Swap The	PACIFIC BELL WHITE PAGES
1986	Camera Swap The	PACIFIC BELL WHITE PAGES
1980	Alameda Lunch Room ALAMEDA LUTHERAN CHURCHES Dutch House The	Pacific Telephone Pacific Telephone Pacific Telephone
1975	ALAMEDA LUNCH ROOM DUTCH HOUSE THE	Pacific Telephone Pacific Telephone
1928	Koehn Arth bakery	R.L. Polk and Co of California

### 2533 SANTA CLARA AVE

<u>Year</u>	<u>Uses</u>	<u>Source</u>
2006	VAUGHN Matthew	Haines Company, Inc.
2000	REAR FLEISCHMAN EMILY E	Pacific Bell
1992	REAR KIM MIRAN	PACIFIC BELL DIRECTORY
1991	Gonsalves S Gonsalves T Kim Mi Ran Kim Misook Gonsalves Rod	PACIFIC BELL WHITE PAGES PACIFIC BELL WHITE PAGES PACIFIC BELL WHITE PAGES PACIFIC BELL WHITE PAGES PACIFIC BELL WHITE PAGES
1980	Faaborg S K	Pacific Telephone
1970	ALAMEDA REALTY ALAMEDA COATS C H SLIM INS ALAMEDA COATS C H SLIM INS ALAMEDA HEIDI PENA REALTOR ALAMEDA LOUMIKE SYNDICATE ALAMEDA ST RUNK LARRY ALAMEDA REALTY ALAMEDA	Pacific Telephone Directory Pacific Telephone Directory Pacific Telephone Directory Pacific Telephone Directory Pacific Telephone Directory Pacific Telephone Directory
1962	Brady Jas F Dr ofc	Pacific Telephone
1955	BRADY JAS F DR OFC ALAMEDA	The Pacific Telephone & Telegraph Co.



## FINDINGS

<u>Year</u>	<u>Uses</u>	<u>Source</u>
1950	BI ADY JAMNES F DR OFC	The Pacific Telephone & Telegraph Co.
1945	BRADY JAMES F DR OFC ALAMEDA	The Pacific Telephone & Telegraph Co.
1943	Fleming Benj J Florence h	R. L. Polk & Co.
1938	DOW H LESTER R	Pacific Telephone
1933	MCKINNON ELBERT D (ANNA) H ALAMEDA	R. L. Polk & Co.
1928	man Elbert D Annie eng H	R.L. Polk and Co of California

### 2534 SANTA CLARA AVE

<u>Year</u>	<u>Uses</u>	<u>Source</u>
1996	MASON MANAGEMENT A DIVISION OF OMM INC	PACIFIC BELL DIRECTORY
1992	MASON MANAGEMENT	PACIFIC BELL DIRECTORY
1991	Mason Management	PACIFIC BELL WHITE PAGES
	Mason Marie	PACIFIC BELL WHITE PAGES
1986	Andrews Jacque	PACIFIC BELL WHITE PAGES
	Gonsalves Susan The Parlor	PACIFIC BELL WHITE PAGES
	Janice Caldeira Hair Designer	PACIFIC BELL WHITE PAGES
	LARS ON LOIS hairdrsr	PACIFIC BELL WHITE PAGES
	Larson M	PACIFIC BELL WHITE PAGES
	Parlor The	PACIFIC BELL WHITE PAGES
1962	Vonhof Robt	Pacific Telephone
	ILLUSTRACRAFTS	Pacific Telephone
1943	Hancock Floyd C Lillie A gro	R. L. Polk & Co.
1933	PATTERSON CHAS H (ANNA) GRO ALAMEDA	R. L. Polk & Co.

### 2535 SANTA CLARA AVE

<u>Year</u>	<u>Uses</u>	<u>Source</u>
1933	FINKENSTEDT GEO (ANNE) WINDOW SHADES ALAMEDA	R. L. Polk & Co.

### 2536 SANTA CLARA AVE

<u>Year</u>	<u>Uses</u>	<u>Source</u>
2008	GRACE STREET CATERING	Cole Information Services
2006	GRACESTREET	Haines Company, Inc.
	CATERING	Haines Company, Inc.
	GRACESTREET	Haines Company, Inc.
	CATERING	Haines Company, Inc.
1992	RUBY D S SWEET & MORE	PACIFIC BELL DIRECTORY
1991	Sweets And More	PACIFIC BELL WHITE PAGES

## FINDINGS

<u>Year</u>	<u>Uses</u>	<u>Source</u>
1991	Sweetser A	PACIFIC BELL WHITE PAGES
	Sweetser E	PACIFIC BELL WHITE PAGES
	Sweetser K E	PACIFIC BELL WHITE PAGES
1986	Dekleer Glenda	PACIFIC BELL WHITE PAGES
	de Kleer Pamela	PACIFIC BELL WHITE PAGES
	Rose Glenda Dekleer	PACIFIC BELL WHITE PAGES
	Sweets Ice Cream Parlor	PACIFIC BELL WHITE PAGES
1980	BAUDER WILLIAMS REALTORS	Pacific Telephone
	Sweets Ice Cream Parlor	Pacific Telephone
1955	JIM S LIQUOR STORE ALAMEDA	The Pacific Telephone & Telegraph Co.
1950	HILL JAS W ROBERTS HILL CORP	The Pacific Telephone & Telegraph Co.
	ROBERTS HILL CORP	The Pacific Telephone & Telegraph Co.
1938	UNIVERSAL PHOTO STUDIO	Pacific Telephone

### 2537 SANTA CLARA AVE

<u>Year</u>	<u>Uses</u>	<u>Source</u>
1992	GRUBER WALTER F	PACIFIC BELL DIRECTORY
1991	Gruber Walter F atty	PACIFIC BELL WHITE PAGES
	Gruberg Betty & Kermit	PACIFIC BELL WHITE PAGES

### 2538 SANTA CLARA AVE

<u>Year</u>	<u>Uses</u>	<u>Source</u>
1933	HOTEL ALAMEDA COFFEE SHOPPE (ALAMEDA COMMUNITY HOTEL ASSN) ALAMEDA	R. L. Polk & Co.
	HART FRED BARBER ALAMEDA	R. L. Polk & Co.
	ALAMEDA COMMUNITY HOTEL ASSN ALAMEDA	R. L. Polk & Co.
	RANDOLPH GERTRUDE MRS BEAUTY SHOP ALAMEDA	R. L. Polk & Co.

### 2540 SANTA CLARA AVE

<u>Year</u>	<u>Uses</u>	<u>Source</u>
1933	ADAMS ANNIE L MRS REAL EST ALAMEDA	R. L. Polk & Co.

### 2542 SANTA CLARA AVE

<u>Year</u>	<u>Uses</u>	<u>Source</u>
2013	LEMON TREE INN	Cole Information Services
	JOHNS LOCKSMITH	Cole Information Services
2008	LEMON TREE INN	Cole Information Services
2006	LEMON TREE INN	Haines Company, Inc.

## FINDINGS

<u>Year</u>	<u>Uses</u>	<u>Source</u>
2000	LEMON TREE INN	Pacific Bell
1996	LEMON TREE INN	PACIFIC BELL DIRECTORY
1992	LEMON TREE INN	PACIFIC BELL DIRECTORY
1991	Lemons Dorothy J	PACIFIC BELL WHITE PAGES
	Lemon Tree Inn	PACIFIC BELL WHITE PAGES
	Le Mond Delmer T	PACIFIC BELL WHITE PAGES
	Le Mon Edwards Drue	PACIFIC BELL WHITE PAGES
1986	Lemon Tree Inn	PACIFIC BELL WHITE PAGES
	Le Mond DT	PACIFIC BELL WHITE PAGES
1980	Lemon Tree Inn	Pacific Telephone
1975	LEMON TREE INN	Pacific Telephone
1970	LEMON TREE INN ALAMEDA	Pacific Telephone Directory
	LEMON TREE INN ALAMEDA	Pacific Telephone Directory
1933	THOMASON FORD H (GERTRUDE I)	R. L. Polk & Co.
	CLO CLNR ALAMEDA	

### 2543 SANTA CLARA AVE

<u>Year</u>	<u>Uses</u>	<u>Source</u>
2013	JADYN TAYLOR NAIL SPA	Cole Information Services
	PARTNERS MORTGAGE ALAMEDA	Cole Information Services
	ALAMEDA CHIROPRACTIC CENTER	Cole Information Services
	ROSS SINCLAIR & ASSOCIATES	Cole Information Services
	HELLER STEVEN DC	Cole Information Services
2008	ROSS SINCLAIRE & ASSOCIATES	Cole Information Services
	ALAMEDA CHIROPRACTIC CENTER	Cole Information Services
	IMAGES HAIR SALON	Cole Information Services
2006	NATURAL BEAUTY	Cole Information Services
	ALAMDA	Haines Company, Inc.
	CHIROPRACTIC	Haines Company, Inc.
	CENTER	Haines Company, Inc.
	HELLERSTEVEN DC	Haines Company, Inc.
	IMAGES FOR HAIR	Haines Company, Inc.
	LEYVAS NICOLE	Haines Company, Inc.
	IMAGES FOR HAIR	Haines Company, Inc.
	STYLESBYLAVON	Haines Company, Inc.
	SUE ESPECIALLY	Haines Company, Inc.
FOR YOU	Haines Company, Inc.	
SUNSHINE HAIR	Haines Company, Inc.	
EXPERIENCE	Haines Company, Inc.	

## FINDINGS

<u>Year</u>	<u>Uses</u>	<u>Source</u>
2000	MATARRESE MARGARET HAIR DESIGNS	Pacific Bell
	HAIRCARE BY COOKY	Pacific Bell
	SUNSHINE HAIR EXPERIENCE	Pacific Bell
	A SUE ESPECIALLY FOR YOU	Pacific Bell
	B ALAMEDA CHIROPRACTIC CENTER	Pacific Bell
	C AMERICAN CRAFTERS GUILD	Pacific Bell
	IMAGES FOR HAIR	Pacific Bell
1996	IMAGES FOR HAIR	PACIFIC BELL DIRECTORY
	SUNSHINE HAIR EXPERIENCE	PACIFIC BELL DIRECTORY
	IMAGES FOR HAIR	PACIFIC BELL DIRECTORY
	B ALAMEDA CHIROPRACTIC CENTER	PACIFIC BELL DIRECTORY
1992	IT S YOUR HAIR	PACIFIC BELL DIRECTORY
	B JOYCE MICAHEL DC	PACIFIC BELL DIRECTORY
	B ALAMEDA CHIROPRACTIC CENTER	PACIFIC BELL DIRECTORY
	C DISTINCTIVELY ANN BANDINI OF BEVERLY HILLS	PACIFIC BELL DIRECTORY
1991	Alameda Chiropractic Center	PACIFIC BELL WHITE PAGES
	Bandini Ann Distinctively Ann Bandini Of Beverly Hills	PACIFIC BELL WHITE PAGES
	Distinctively Ann Bandni Of Beverly Hills	PACIFIC BELL WHITE PAGES
	Heller Steven DC Alameda Chiropractic Center	PACIFIC BELL WHITE PAGES
	Heller Stewart	PACIFIC BELL WHITE PAGES
	Its Your Hair	PACIFIC BELL WHITE PAGES
1986	Heller Steven DC Alameda Chiropractic Center	PACIFIC BELL WHITE PAGES
	Holler Stewart	PACIFIC BELL WHITE PAGES

### 2544 SANTA CLARA AVE

<u>Year</u>	<u>Uses</u>	<u>Source</u>
2013	OLYMPIC FLORIST	Cole Information Services
2008	OLYMPIC FLORIST	Cole Information Services
2006	OLYMPICFLORIST	Haines Company, Inc.
2000	OLYMPIC FLORIST	Pacific Bell
1996	OLYMPIC FLORIST	PACIFIC BELL DIRECTORY
1992	OLYMPIC FLORIST	PACIFIC BELL DIRECTORY
1991	OLYMPIC FLORIS T	PACIFIC BELL WHITE PAGES
1986	OLYMPIC FLORIS T	PACIFIC BELL WHITE PAGES
	ALAME DA OLYMPIC FLORIS T	PACIFIC BELL WHITE PAGES
1980	Olympic Florist	Pacific Telephone

## FINDINGS

<u>Year</u>	<u>Uses</u>	<u>Source</u>
1970	FORDE A PUB ACCT ALAMEDA	Pacific Telephone Directory
1962	Pohle Geo Columbia Travl Serv	Pacific Telephone
	Nichols Sherwood Columbia Travl Serv	Pacific Telephone
	Maxwell John Columbia Travl Serv	Pacific Telephone
	COLUMBIA TRAVEL SERVICE	Pacific Telephone
1955	FERNSIDE REALTY ALAMEDA	The Pacific Telephone & Telegraph Co.
1950	B BONNLE MATERNITY APPAREL	The Pacific Telephone & Telegraph Co.
1943	Parr Jessie M wid E F beauty shop	R. L. Polk & Co.
1933	TURNER MADELON MRS LIBRARY ALAMEDA	R. L. Polk & Co.

### 2545 SANTA CLARA AVE

<u>Year</u>	<u>Uses</u>	<u>Source</u>
2013	WS REAL ESTATE & INVESTMENTS	Cole Information Services
2008	PITTER PATER	Cole Information Services
2000	FIRST ALAMEDA	Pacific Bell
1996	FASHION AFTER PASSION	PACIFIC BELL DIRECTORY
	PITTER PATER	PACIFIC BELL DIRECTORY
1992	MOTHER S CARE	PACIFIC BELL DIRECTORY

### 2546 SANTA CLARA AVE

<u>Year</u>	<u>Uses</u>	<u>Source</u>
1970	LION OF THE NORTH ANTIQS ALAMEDA	Pacific Telephone Directory
1943	ALAMEDA CHAMBERS OF COMMERCE C Merritt Cowell Pres John G Rooks Sec Mgr Office Hotel Alameda	R. L. Polk & Co.

### 2548 SANTA CLARA AVE

<u>Year</u>	<u>Uses</u>	<u>Source</u>
1943	Thomason Ford H Gertrude clo clnr	R. L. Polk & Co.
1933	FEUTRIER JACK (WANDA) DRUGS ALAMEDA	R. L. Polk & Co.

### 2549 SANTA CLARA AVE

<u>Year</u>	<u>Uses</u>	<u>Source</u>
2013	KAMAKURA JAPANESE RESTAURANT	Cole Information Services
2008	KAMAKURA RESTAURANT	Cole Information Services
2006	JAPANESE	Haines Company, Inc.
	KAMAKURA	Haines Company, Inc.
	Rest AURANT	Haines Company, Inc.
2000	KAMAKURA JAPANESE RESTAURANT	Pacific Bell

## FINDINGS

<u>Year</u>	<u>Uses</u>	<u>Source</u>
1996	KAMAKURA JAPANESE RESTAURANT	PACIFIC BELL DIRECTORY
1992	KAMAKURA JAPANESE RESTAURANT	PACIFIC BELL DIRECTORY
1991	KAMAKURARE S TUARAN T	PACIFIC BELL WHITE PAGES

### 2557 SANTA CLARA AVE

<u>Year</u>	<u>Uses</u>	<u>Source</u>
1928	av W lab R	R.L. Polk and Co of California

### 2600 SANTA CLARA AVE

<u>Year</u>	<u>Uses</u>	<u>Source</u>
1996	NONAN ALEXANDER E	PACIFIC BELL DIRECTORY
1992	GARZA-NONAN RITA	PACIFIC BELL DIRECTORY
1991	Garza Nonan Rita	PACIFIC BELL WHITE PAGES
1986	Seeley Jack	PACIFIC BELL WHITE PAGES
1980	Bain Nathalie L	Pacific Telephone
1970	BAIN NATHALIE L ALAMEDA	Pacific Telephone Directory
1950	FORD GEO E R	The Pacific Telephone & Telegraph Co.
1943	Ford Geo E Alicia G h	R. L. Polk & Co.
1933	FRANCK LORRAINE R ALAMEDA	R. L. Polk & Co.
	FRANCK ALICIA G MRS H ALAMEDA	R. L. Polk & Co.
1928	h Ada nurse R	R.L. Polk and Co of California
	ning Gloria A wid Chas E H	R.L. Polk and Co of California

### 2606 SANTA CLARA AVE

<u>Year</u>	<u>Uses</u>	<u>Source</u>
1970	GOLONKA JOE ALAMEDA	Pacific Telephone Directory
1955	BRINKMAN E G ALAMEDA	The Pacific Telephone & Telegraph Co.
1950	POULOS GET R	The Pacific Telephone & Telegraph Co.
1945	VOGEL CLEM R ALAMEDA	The Pacific Telephone & Telegraph Co.
1933	BROWN FLORENCE E STEN R ALAMEDA	R. L. Polk & Co.
	BROWN VALERIA A R ALAMEDA	R. L. Polk & Co.
	BROWN WALTER W (ALICE K) CIV ENG H ALAMEDA	R. L. Polk & Co.

### 2607 SANTA CLARA AVE

<u>Year</u>	<u>Uses</u>	<u>Source</u>
1945	HANSON MILO R ALAMEDA	The Pacific Telephone & Telegraph Co.
1933	SOLLMAN GARNIECE R STEN R ALAMEDA	R. L. Polk & Co.

## FINDINGS

<u>Year</u>	<u>Uses</u>	<u>Source</u>
1933	SOLLMAN PAUL V (ALICE) SLSMN H ALAMEDA	R. L. Polk & Co.
1928	Sollman Games R stdt Sollman Paul V Alice I slsmn H	R.L. Polk and Co of California R.L. Polk and Co of California

### 2609 SANTA CLARA AVE

<u>Year</u>	<u>Uses</u>	<u>Source</u>
1975	MOORE CHAS R	Pacific Telephone
1970	KOPP C A ALAMEDA	Pacific Telephone Directory
1955	PAOLANGELO CAMILLA MRS ALAMEDA	The Pacific Telephone & Telegraph Co.
1933	DAWKINS BERNARD J (BERNICE I) CLK H ALAMEDA	R. L. Polk & Co.

### 2611 SANTA CLARA AVE

<u>Year</u>	<u>Uses</u>	<u>Source</u>
1970	WATTS DONALD W LT ALAMEDA	Pacific Telephone Directory
1933	STONE JOS A (MONTERA) H ALAMEDA	R. L. Polk & Co.
1928	h Jos A Montern A H	R.L. Polk and Co of California

### 2509A SANTA CLARA AVE

<u>Year</u>	<u>Uses</u>	<u>Source</u>
1955	JUSSILA EINO R ALAMEDA	The Pacific Telephone & Telegraph Co.

### 2516B SANTA CLARA AVE

<u>Year</u>	<u>Uses</u>	<u>Source</u>
1955	ELLISON RALPH B ALAMEDA	The Pacific Telephone & Telegraph Co.

### 2516C SANTA CLARA AVE

<u>Year</u>	<u>Uses</u>	<u>Source</u>
1955	ELLISON ROSE C ALAMEDA	The Pacific Telephone & Telegraph Co.

### 2516D SANTA CLARA AVE

<u>Year</u>	<u>Uses</u>	<u>Source</u>
1970	MURPHY JAS B ALAMEDA	Pacific Telephone Directory

### 2520A SANTA CLARA AVE

<u>Year</u>	<u>Uses</u>	<u>Source</u>
1970	FERREIRA ANTONE ALAMEDA	Pacific Telephone Directory



## FINDINGS

### 2520B SANTA CLARA AVE

<u>Year</u>	<u>Uses</u>	<u>Source</u>
1955	KILHAM JEANNETTE R ALAMEDA	The Pacific Telephone & Telegraph Co.
	HAGLER CHLOE M ALAMEDA	The Pacific Telephone & Telegraph Co.
1945	KILHAM JEANNETTE R ALAMEDA	The Pacific Telephone & Telegraph Co.

### 2528B SANTA CLARA AVE

<u>Year</u>	<u>Uses</u>	<u>Source</u>
1955	KLIMOSKI MARY ALAMEDA	The Pacific Telephone & Telegraph Co.

### 2611A SANTA CLARA AVE

<u>Year</u>	<u>Uses</u>	<u>Source</u>
1970	REED S S ALAMEDA	Pacific Telephone Directory
1955	MUNRO KENNETH G ALAMEDA	The Pacific Telephone & Telegraph Co.

### 2506 1/2 SANTA CLARA AVE

<u>Year</u>	<u>Uses</u>	<u>Source</u>
1955	ALAMEDA AMBULANCE SERVICE SEE BAY CITIES AMBULANCE CO ALAMEDA	The Pacific Telephone & Telegraph Co.
	BAY CITIES AMBULANCE CO	The Pacific Telephone & Telegraph Co.

### 2524 1/2 SANTA CLARA AVE

<u>Year</u>	<u>Uses</u>	<u>Source</u>
1955	CARPENTER CHAS ALAMEDA	The Pacific Telephone & Telegraph Co.

### SANTA CLARA CT

#### 2402 SANTA CLARA CT

<u>Year</u>	<u>Uses</u>	<u>Source</u>
1945	UNITED STATES GOVERNMENT	The Pacific Telephone & Telegraph Co.
	MURPHY FRANK C RADIO SALES & SERVICE ALAMEDA	The Pacific Telephone & Telegraph Co.

#### 2404 SANTA CLARA CT

<u>Year</u>	<u>Uses</u>	<u>Source</u>
1945	FRANK S BEAUTY SALON ALAMEDA	The Pacific Telephone & Telegraph Co.
1938	FRANK S BEAUTY SALON	Pacific Telephone

#### 2406 SANTA CLARA CT

<u>Year</u>	<u>Uses</u>	<u>Source</u>
1950	ELSTER PRINTING CO	The Pacific Telephone & Telegraph Co.
1945	ELSTER PRINTING CO ALAMEDA	The Pacific Telephone & Telegraph Co.

## FINDINGS

<u>Year</u>	<u>Uses</u>	<u>Source</u>
1938	ELSTER PRINTING CO	Pacific Telephone

### 2407 SANTA CLARA CT

<u>Year</u>	<u>Uses</u>	<u>Source</u>
1925	MUNICIPAL ELEC LIGHT OFC	R. L. Polk & Co. of California
1920	MUNICIPAL ELEC LIGHT OFC	R. L. Polk & Co. of California

### 2408 SANTA CLARA CT

<u>Year</u>	<u>Uses</u>	<u>Source</u>
1938	ECLAT CING & DYNG CO	Pacific Telephone
1925	ECLAT CLNG & DYNG CO	R. L. Polk & Co. of California

### 2410 SANTA CLARA CT

<u>Year</u>	<u>Uses</u>	<u>Source</u>
1955	TOWER FRED C RICH ANX	The Pacific Telephone & Telegraph Co.
1945	BEAUBIEN J G R RICHMOND ANX	The Pacific Telephone & Telegraph Co.
1920	PIATT PHOTO SUPPLY CO	R. L. Polk & Co. of California

### 2411 SANTA CLARA CT

<u>Year</u>	<u>Uses</u>	<u>Source</u>
1955	GUERRA A L DR OFC ALAMEDA	The Pacific Telephone & Telegraph Co.
1950	LONGS DRUG STORES	The Pacific Telephone & Telegraph Co.
	GUERRA A L DR OFC	The Pacific Telephone & Telegraph Co.
1945	GUERRA A L DR OFC ALAMEDA	The Pacific Telephone & Telegraph Co.
	LONGS SELF SERVICE DRUGS	The Pacific Telephone & Telegraph Co.

### 2412 SANTA CLARA CT

<u>Year</u>	<u>Uses</u>	<u>Source</u>
1955	WESTERN UNION TELEGRAPH CO	The Pacific Telephone & Telegraph Co.
1950	WESTERN UNION TELEGRAPH CO	The Pacific Telephone & Telegraph Co.
1945	WESTERN UNION TELEGRAPH CO	The Pacific Telephone & Telegraph Co.
1925	WESTERN UNION TELEGRAPH CO	R. L. Polk & Co. of California
1920	ERMANELLA BEAUTY SHOPPE	R. L. Polk & Co. of California

### 2413 SANTA CLARA CT

<u>Year</u>	<u>Uses</u>	<u>Source</u>
1945	THOMASON FORD H RL EST ALAMEDA	The Pacific Telephone & Telegraph Co.

## FINDINGS

### 2414 SANTA CLARA CT

<u>Year</u>	<u>Uses</u>	<u>Source</u>
1945	MCDANIEL SEWING MACHINE SHOP ALAMEDA	The Pacific Telephone & Telegraph Co.

### 2415 SANTA CLARA CT

<u>Year</u>	<u>Uses</u>	<u>Source</u>
1955	MILMAY BEAUTY SHOP ALAMEDA	The Pacific Telephone & Telegraph Co.
1950	MILEEHY BEAUTY SHOP	The Pacific Telephone & Telegraph Co.
1945	MILMAY BEAUTY SHOP ALAMEDA	The Pacific Telephone & Telegraph Co.

### 2416 SANTA CLARA CT

<u>Year</u>	<u>Uses</u>	<u>Source</u>
1938	ALAMEDA SHADE SHOP	Pacific Telephone

### 2418 SANTA CLARA CT

<u>Year</u>	<u>Uses</u>	<u>Source</u>
1925	RIALTO THEATER	R. L. Polk & Co. of California

### 2419 SANTA CLARA CT

<u>Year</u>	<u>Uses</u>	<u>Source</u>
1938	WRIGHT ROSS INSURANCE	Pacific Telephone

### 2422 SANTA CLARA CT

<u>Year</u>	<u>Uses</u>	<u>Source</u>
1950	GUARANTEED APPLIANCE SERVICE	The Pacific Telephone & Telegraph Co.
1945	GUARANTEED APPLIANCE SERVICE ALAMEDA	The Pacific Telephone & Telegraph Co.
1920	BADGER SHEET METAL WKS	R. L. Polk & Co. of California

### 2423 SANTA CLARA CT

<u>Year</u>	<u>Uses</u>	<u>Source</u>
1938	DIERKS DOUGHNUT SHOP	Pacific Telephone

### 2424 SANTA CLARA CT

<u>Year</u>	<u>Uses</u>	<u>Source</u>
1938	WETMORE CHEVROLET CO	Pacific Telephone

### 2427 SANTA CLARA CT

<u>Year</u>	<u>Uses</u>	<u>Source</u>
1920	O BRIEN W B SIGN PNTR	R. L. Polk & Co. of California

## FINDINGS

### 2431 SANTA CLARA CT

<u>Year</u>	<u>Uses</u>	<u>Source</u>
1950	CHAPLIN MOTOR SALES CO	The Pacific Telephone & Telegraph Co.

### 2432 SANTA CLARA CT

<u>Year</u>	<u>Uses</u>	<u>Source</u>
1920	BAIRD J V BLKSMITH	R. L. Polk & Co. of California
	KRUECKEL S AUTO REP CO	R. L. Polk & Co. of California

### 2433 SANTA CLARA CT

<u>Year</u>	<u>Uses</u>	<u>Source</u>
1938	CHAPLIN MOTOR SALES CO	Pacific Telephone

### 2436 SANTA CLARA CT

<u>Year</u>	<u>Uses</u>	<u>Source</u>
1925	REESE JOHN F PAINTER	R. L. Polk & Co. of California

### 2437 SANTA CLARA CT

<u>Year</u>	<u>Uses</u>	<u>Source</u>
1950	PAC GAS & ELECTRIC CO	The Pacific Telephone & Telegraph Co.
1945	PAC GAS & ELECTRIC CO	The Pacific Telephone & Telegraph Co.

### 2447 SANTA CLARA CT

<u>Year</u>	<u>Uses</u>	<u>Source</u>
1945	TURNER ART AUTO SERVICE ALAMEDA	The Pacific Telephone & Telegraph Co.
	NEVERSLIP BRAKE SERV ALAMEDA	The Pacific Telephone & Telegraph Co.
	ART TURNER AUTO SERVICE ALAMEDA	The Pacific Telephone & Telegraph Co.

### 2500 SANTA CLARA CT

<u>Year</u>	<u>Uses</u>	<u>Source</u>
1920	CHRISTENSEN W P R	R. L. Polk & Co. of California

### 2501 SANTA CLARA CT

<u>Year</u>	<u>Uses</u>	<u>Source</u>
1945	BURNS SERVICE STATION ALAMEDA	The Pacific Telephone & Telegraph Co.
1925	HEANEY MRS F N R	R. L. Polk & Co. of California

### 2503 SANTA CLARA CT

<u>Year</u>	<u>Uses</u>	<u>Source</u>
1955	DUNBAR H MRS R ALAMEDA	The Pacific Telephone & Telegraph Co.
1945	DUNBAR H MRS R ALAMEDA	The Pacific Telephone & Telegraph Co.

## FINDINGS

<u>Year</u>	<u>Uses</u>	<u>Source</u>
1925	OEHLMANN WALTER H R	R. L. Polk & Co. of California

### 2504 SANTA CLARA CT

<u>Year</u>	<u>Uses</u>	<u>Source</u>
1945	BEECHING R MRS R ALAMEDA	The Pacific Telephone & Telegraph Co.
1938	BEECHING R MRS R	Pacific Telephone
1925	MILLINGTON MRS F K R	R. L. Polk & Co. of California
1920	MILLINGTON MRS F K	R. L. Polk & Co. of California

### 2508 SANTA CLARA CT

<u>Year</u>	<u>Uses</u>	<u>Source</u>
1945	HANSEN & SMITH ALAMEDA	The Pacific Telephone & Telegraph Co.

### 2514 SANTA CLARA CT

<u>Year</u>	<u>Uses</u>	<u>Source</u>
1950	BURNS ALBERT G	The Pacific Telephone & Telegraph Co.
1945	BURNS ALBERT G ALAMEDA	The Pacific Telephone & Telegraph Co.
1925	BURNS LOUISA C R	R. L. Polk & Co. of California
1920	BURNS ALBERT G R	R. L. Polk & Co. of California

### 2515 SANTA CLARA CT

<u>Year</u>	<u>Uses</u>	<u>Source</u>
1945	WARD FRANCES M R ALAMEDA	The Pacific Telephone & Telegraph Co.
1938	WARD FRANCES M R	Pacific Telephone

### 2517 SANTA CLARA CT

<u>Year</u>	<u>Uses</u>	<u>Source</u>
1945	COURTNEY C M S MRS R ALAMEDA	The Pacific Telephone & Telegraph Co.
1920	COURTNEY MRS GEO H R	R. L. Polk & Co. of California

### 2521 SANTA CLARA CT

<u>Year</u>	<u>Uses</u>	<u>Source</u>
1955	VOGUE THEATRE ALAMEDA	The Pacific Telephone & Telegraph Co.
1950	VOGUE THEATRE ALAMEDA LA KEHRST 2733	The Pacific Telephone & Telegraph Co.
1945	VOGUE THEATRE ALAMEDA	The Pacific Telephone & Telegraph Co.

### 2522 SANTA CLARA CT

<u>Year</u>	<u>Uses</u>	<u>Source</u>
1950	NIFTY NOOK SANDWICH SHOP	The Pacific Telephone & Telegraph Co.
1945	NIFTY NOOK SANDWICH SHOP ALAMEDA	The Pacific Telephone & Telegraph Co.

## FINDINGS

### 2524 SANTA CLARA CT

<u>Year</u>	<u>Uses</u>	<u>Source</u>
1925	KNOOP CHRISTIAN R	R. L. Polk & Co. of California

### 2525 SANTA CLARA CT

<u>Year</u>	<u>Uses</u>	<u>Source</u>
1945	LORD CHAS E REV R ALAMEDA	The Pacific Telephone & Telegraph Co.
1925	GILBERT REV A B R	R. L. Polk & Co. of California

### 2527 SANTA CLARA CT

<u>Year</u>	<u>Uses</u>	<u>Source</u>
1955	PIKE JAS STANLEY R ALAMEDA	The Pacific Telephone & Telegraph Co.
1945	PIKE JAS STANLEY R ALAMEDA	The Pacific Telephone & Telegraph Co.

### 2528 SANTA CLARA CT

<u>Year</u>	<u>Uses</u>	<u>Source</u>
1945	CROSS MARY E R ALAMEDA	The Pacific Telephone & Telegraph Co.

### 2531 SANTA CLARA CT

<u>Year</u>	<u>Uses</u>	<u>Source</u>
1950	FLEMING BEENJ J R	The Pacific Telephone & Telegraph Co.
1945	FLEMING BENJ J R ALAMEDA	The Pacific Telephone & Telegraph Co.

### 2534 SANTA CLARA CT

<u>Year</u>	<u>Uses</u>	<u>Source</u>
1955	VOGUE GROCERY ALAMEDA	The Pacific Telephone & Telegraph Co.

### 2536 SANTA CLARA CT

<u>Year</u>	<u>Uses</u>	<u>Source</u>
1950	FERNESIDE REALTY CO	The Pacific Telephone & Telegraph Co.

### 2546 SANTA CLARA CT

<u>Year</u>	<u>Uses</u>	<u>Source</u>
1945	ALAMEDA CHAMBER OF COMMERCE ALAMEDA	The Pacific Telephone & Telegraph Co.
	CHAMBER OF COMMERCE ALAMEDA ALAMEDA	The Pacific Telephone & Telegraph Co.

### 2548 SANTA CLARA CT

<u>Year</u>	<u>Uses</u>	<u>Source</u>
1955	VOGUE CLEANERS & DYERS THE ALAMEDA	The Pacific Telephone & Telegraph Co.
1950	VOGUE CLEANERS & DYERS THE	The Pacific Telephone & Telegraph Co.

## FINDINGS

<u>Year</u>	<u>Uses</u>	<u>Source</u>
1945	VOGUE CLEANERS & DYERS THE ALAMEDA	The Pacific Telephone & Telegraph Co.

### 2600 SANTA CLARA CT

<u>Year</u>	<u>Uses</u>	<u>Source</u>
1945	FORD GEO E R ALAMEDA	The Pacific Telephone & Telegraph Co.
1925	SMITH MISS ADA A R	R. L. Polk & Co. of California
1920	CUNNINGHAM J G R	R. L. Polk & Co. of California

### 2607 SANTA CLARA CT

<u>Year</u>	<u>Uses</u>	<u>Source</u>
1950	BOWMAN ELMER E R	The Pacific Telephone & Telegraph Co.

### 2609 SANTA CLARA CT

<u>Year</u>	<u>Uses</u>	<u>Source</u>
1945	PERATA RENATA R ALAMEDA	The Pacific Telephone & Telegraph Co.
1938	WAGNER LOIS MRS R	Pacific Telephone
1920	KAUFMANN PHILLIP J R	R. L. Polk & Co. of California

### 2611 SANTA CLARA CT

<u>Year</u>	<u>Uses</u>	<u>Source</u>
1955	BORGIA JAS R ALAMEDA	The Pacific Telephone & Telegraph Co.
1945	OPDAHL CARL R ALAMEDA	The Pacific Telephone & Telegraph Co.

### 2520B SANTA CLARA CT

<u>Year</u>	<u>Uses</u>	<u>Source</u>
1945	HALLIDAY JEAN R ALAMEDA	The Pacific Telephone & Telegraph Co.

### SANTA CLARA ST

#### 2411 SANTA CLARA ST

<u>Year</u>	<u>Uses</u>	<u>Source</u>
1962	Guerra A L Dr ofc	Pacific Telephone

#### 2415 SANTA CLARA ST

<u>Year</u>	<u>Uses</u>	<u>Source</u>
1962	Milmay Beauty Shop	Pacific Telephone

#### 2504 SANTA CLARA ST

<u>Year</u>	<u>Uses</u>	<u>Source</u>
1943	Beeching Ruby wid Robt h	R. L. Polk & Co.



## FINDINGS

### 2515 SANTA CLARA ST

<u>Year</u>	<u>Uses</u>	<u>Source</u>
1986	Ocean Video Productions	PACIFIC BELL WHITE PAGES

### 2540 SANTA CLARA ST

<u>Year</u>	<u>Uses</u>	<u>Source</u>
1986	MOSTEK CORP	Pacific Bell

### 2609 SANTA CLARA ST

<u>Year</u>	<u>Uses</u>	<u>Source</u>
1943	Perata Renata O clk EBMUD h	R. L. Polk & Co.

### 2611 SANTA CLARA ST

<u>Year</u>	<u>Uses</u>	<u>Source</u>
1962	Borgia Jas r	Pacific Telephone

### SANTA CLARA WAY

#### 2401 SANTA CLARA WAY

<u>Year</u>	<u>Uses</u>	<u>Source</u>
1979	PLOUF A NAP	Pacific Telephone

#### 2402 SANTA CLARA WAY

<u>Year</u>	<u>Uses</u>	<u>Source</u>
1938	MURPHY FRANK C RADIO SALES & SERVICE	Pacific Telephone

#### 2406 SANTA CLARA WAY

<u>Year</u>	<u>Uses</u>	<u>Source</u>
1928	Grove Printing Co Marvin Elster	R.L. Polk and Co of California
1925	ELSTER PRINTING CO	R. L. Polk & Co. of California

#### 2409 SANTA CLARA WAY

<u>Year</u>	<u>Uses</u>	<u>Source</u>
1920	FUREY H D PLUMBING	R. L. Polk & Co. of California

#### 2410 SANTA CLARA WAY

<u>Year</u>	<u>Uses</u>	<u>Source</u>
1991	Or	PACIFIC BELL WHITE PAGES
	Brun K	PACIFIC BELL WHITE PAGES
1986	Brun K	PACIFIC BELL WHITE PAGES
1975	COOK HARRY	Pacific Telephone

## FINDINGS

<u>Year</u>	<u>Uses</u>	<u>Source</u>
1938	KITTY S KITCHEN	Pacific Telephone
1928	Wynestock Jay H Ethel tailor	R.L. Polk and Co of California
1925	GARDEN SHOPPE THE	R. L. Polk & Co. of California

### 2411 SANTA CLARA WAY

<u>Year</u>	<u>Uses</u>	<u>Source</u>
1938	GUERRA A L DR OFFICE	Pacific Telephone
	HENDERSON ERNEST W DR OFFICE	Pacific Telephone
1920	ELSTER M H PRINTER	R. L. Polk & Co. of California

### 2412 SANTA CLARA WAY

<u>Year</u>	<u>Uses</u>	<u>Source</u>
1938	WESTERN UNION TELEGRAPH CO	Pacific Telephone
1920	CHESTNUT STA CLNG & DYNG WKS	R. L. Polk & Co. of California

### 2413 SANTA CLARA WAY

<u>Year</u>	<u>Uses</u>	<u>Source</u>
1938	COLEGROVE G M REAL ESTATE	Pacific Telephone

### 2414 SANTA CLARA WAY

<u>Year</u>	<u>Uses</u>	<u>Source</u>
1938	SINGER SEWING MACHINE DISTRIBUTOR	Pacific Telephone
1928	Golf School R C Clatrk	R.L. Polk and Co of California
1920	SPENCER & STOLTE PHOTOGRAPHERS	R. L. Polk & Co. of California

### 2415 SANTA CLARA WAY

<u>Year</u>	<u>Uses</u>	<u>Source</u>
1938	MILMAY BEAUTY SHOP	Pacific Telephone
1920	WAGNER GUSS R	R. L. Polk & Co. of California

### 2417 SANTA CLARA WAY

<u>Year</u>	<u>Uses</u>	<u>Source</u>
1938	BRYAN-MEBLAD REALTY CO	Pacific Telephone

### 2418 SANTA CLARA WAY

<u>Year</u>	<u>Uses</u>	<u>Source</u>
1920	ALAMEDA THEATRE	R. L. Polk & Co. of California

## FINDINGS

### 2420 SANTA CLARA WAY

<u>Year</u>	<u>Uses</u>	<u>Source</u>
1938	HASHIMOTO R R	Pacific Telephone
1925	HASHIMOTO R R	R. L. Polk & Co. of California

### 2421 SANTA CLARA WAY

<u>Year</u>	<u>Uses</u>	<u>Source</u>
1938	ALAMEDA LINOLEUM & CARPET SHOP	Pacific Telephone

### 2422 SANTA CLARA WAY

<u>Year</u>	<u>Uses</u>	<u>Source</u>
1938	COX-WELLMAN INC AUTO PARTS	Pacific Telephone
1928	ward David A Gertrude M vulc	R.L. Polk and Co of California

### 2424 SANTA CLARA WAY

<u>Year</u>	<u>Uses</u>	<u>Source</u>
1928	CHAPLIN MOTOR SALEIS C 0 R B and D II Chaplin Buiock Dealers	R.L. Polk and Co of California

### 2427 SANTA CLARA WAY

<u>Year</u>	<u>Uses</u>	<u>Source</u>
1925	DIXON P W	R. L. Polk & Co. of California
1920	O BRIEN W B AWNINGS & TENTS	R. L. Polk & Co. of California

### 2432 SANTA CLARA WAY

<u>Year</u>	<u>Uses</u>	<u>Source</u>
1938	KERAN DICK AUTO PAINTING	Pacific Telephone
1928	Balemi Sylvester iron wkr R	R.L. Polk and Co of California

### 2436 SANTA CLARA WAY

<u>Year</u>	<u>Uses</u>	<u>Source</u>
1938	BISCHOFF HARRY MOTOR CARS	Pacific Telephone
1928	H John F Elsie auto pnt R	R.L. Polk and Co of California
1925	OSBORNE S AUTO REPAIR SHOP	R. L. Polk & Co. of California

### 2437 SANTA CLARA WAY

<u>Year</u>	<u>Uses</u>	<u>Source</u>
1938	PAC GAS & ELECTRIC CO	Pacific Telephone

### 2440 SANTA CLARA WAY

<u>Year</u>	<u>Uses</u>	<u>Source</u>
1991	Mortgage Division	PACIFIC BELL WHITE PAGES

## FINDINGS

<u>Year</u>	<u>Uses</u>	<u>Source</u>
1991	Ofc	PACIFIC BELL WHITE PAGES

### 2447 SANTA CLARA WAY

<u>Year</u>	<u>Uses</u>	<u>Source</u>
1938	TURNER ARTHUR AUTO SERVICE	Pacific Telephone
	NEVERSLIP BRAKE SERV	Pacific Telephone

### 2490 SANTA CLARA WAY

<u>Year</u>	<u>Uses</u>	<u>Source</u>
1976	CRANDALL KEITH	R. L. Polk & Co.

### 2500 SANTA CLARA WAY

<u>Year</u>	<u>Uses</u>	<u>Source</u>
1991	Rust Dan	PACIFIC BELL WHITE PAGES
	Russum W Lance Rssr & Duo Ncan APC K	PACIFIC BELL WHITE PAGES
1938	REISS HUBERT DR R	Pacific Telephone
1925	CHRISTENSEN W P R	R. L. Polk & Co. of California

### 2503 SANTA CLARA WAY

<u>Year</u>	<u>Uses</u>	<u>Source</u>
1986	James John N Mofitti James & Rissum attys	PACIFIC BELL WHITE PAGES
1938	DUNBAR H MRS R	Pacific Telephone
1928	Hilgard Robt C Helen L meat ctr H	R.L. Polk and Co of California
1925	OEHLMANN LUDWIG R	R. L. Polk & Co. of California
1920	STODDARD T C R	R. L. Polk & Co. of California

### 2506 SANTA CLARA WAY

<u>Year</u>	<u>Uses</u>	<u>Source</u>
1928	Guthrie Ohas M Mary garage	R.L. Polk and Co of California
1925	SANTA CLARA GARAGE	R. L. Polk & Co. of California
	GUTHRIE C M GARAGE	R. L. Polk & Co. of California
	WAGNER BROS	R. L. Polk & Co. of California
1920	WAGNER BROS EXP	R. L. Polk & Co. of California

### 2508 SANTA CLARA WAY

<u>Year</u>	<u>Uses</u>	<u>Source</u>
1938	MALIES UPHOLSTERY SHOP	Pacific Telephone

## FINDINGS

### 2509 SANTA CLARA WAY

<u>Year</u>	<u>Uses</u>	<u>Source</u>
1928	Clara Jacob J Mary expmn H	R.L. Polk and Co of California

### 2511 SANTA CLARA WAY

<u>Year</u>	<u>Uses</u>	<u>Source</u>
1938	VAN VLEET MARIAN MRS R	Pacific Telephone

### 2514 SANTA CLARA WAY

<u>Year</u>	<u>Uses</u>	<u>Source</u>
1938	BURNS LOUISA C R	Pacific Telephone

### 2515 SANTA CLARA WAY

<u>Year</u>	<u>Uses</u>	<u>Source</u>
1928	av Isabelle wid Anthony S H	R.L. Polk and Co of California
1925	SMILEY A P R	R. L. Polk & Co. of California
1920	SMILEY A P R	R. L. Polk & Co. of California

### 2516 SANTA CLARA WAY

<u>Year</u>	<u>Uses</u>	<u>Source</u>
1925	DUBBS S M R	R. L. Polk & Co. of California
1920	SOMERS B H R	R. L. Polk & Co. of California

### 2517 SANTA CLARA WAY

<u>Year</u>	<u>Uses</u>	<u>Source</u>
1938	COURTNEY GEO H R	Pacific Telephone
1928	cisco Geo H Carrie M S acct H	R.L. Polk and Co of California

### 2519 SANTA CLARA WAY

<u>Year</u>	<u>Uses</u>	<u>Source</u>
1938	VOGUE BEAUTY LOUNGE THE	Pacific Telephone
1928	Wendelbo Fredk M Amanda firemn H	R.L. Polk and Co of California
1925	KUES G P R	R. L. Polk & Co. of California
1920	SMITH MRS M R	R. L. Polk & Co. of California

### 2520 SANTA CLARA WAY

<u>Year</u>	<u>Uses</u>	<u>Source</u>
1976	CALVIN RICHARD	R. L. Polk & Co.
1920	DECKER O T R	R. L. Polk & Co. of California

## FINDINGS

### 2521 SANTA CLARA WAY

<u>Year</u>	<u>Uses</u>	<u>Source</u>
1938	VOGUE THEATRE	Pacific Telephone

### 2525 SANTA CLARA WAY

<u>Year</u>	<u>Uses</u>	<u>Source</u>
1938	CHANEY SAMUEL J REV R	Pacific Telephone
1920	RYMER JOHN A R	R. L. Polk & Co. of California

### 2527 SANTA CLARA WAY

<u>Year</u>	<u>Uses</u>	<u>Source</u>
1938	BINKLEY C H R	Pacific Telephone
1928	rl Chas N Louise acct H	R.L. Polk and Co of California

### 2528 SANTA CLARA WAY

<u>Year</u>	<u>Uses</u>	<u>Source</u>
1938	REDDING GEO R	Pacific Telephone
1925	REDDING GEO R	R. L. Polk & Co. of California

### 2534 SANTA CLARA WAY

<u>Year</u>	<u>Uses</u>	<u>Source</u>
1950	VOGUE GROCERY	The Pacific Telephone & Telegraph Co.
1938	HANCOCK F C R	Pacific Telephone

### 2542 SANTA CLARA WAY

<u>Year</u>	<u>Uses</u>	<u>Source</u>
1928	Co Ford Gertrude do dln R	R.L. Polk and Co of California

### 2543 SANTA CLARA WAY

<u>Year</u>	<u>Uses</u>	<u>Source</u>
1986	Center Of Attention bty sin	PACIFIC BELL WHITE PAGES
	Alameda Chiropractic Center	PACIFIC BELL WHITE PAGES

### 2546 SANTA CLARA WAY

<u>Year</u>	<u>Uses</u>	<u>Source</u>
1938	ALAMEDA CHAMBER OF COMMERCE	Pacific Telephone
	CHAMBER OF COMMERCE ALAMEDA	Pacific Telephone

### 2548 SANTA CLARA WAY

<u>Year</u>	<u>Uses</u>	<u>Source</u>
1938	VOGUE CLEANERS & DYERS THE	Pacific Telephone

## FINDINGS

### 2600 SANTA CLARA WAY

<u>Year</u>	<u>Uses</u>	<u>Source</u>
1938	FRANCK ALICIA G R	Pacific Telephone

### 2606 SANTA CLARA WAY

<u>Year</u>	<u>Uses</u>	<u>Source</u>
1925	FRANCK MAX R	R. L. Polk & Co. of California
1920	FRANCK MAX R	R. L. Polk & Co. of California

### 2607 SANTA CLARA WAY

<u>Year</u>	<u>Uses</u>	<u>Source</u>
1925	SOLLMAN P V R	R. L. Polk & Co. of California

### 2609 SANTA CLARA WAY

<u>Year</u>	<u>Uses</u>	<u>Source</u>
1928	av Geo H Dorothy M acct H	R.L. Polk and Co of California

### 2611 SANTA CLARA WAY

<u>Year</u>	<u>Uses</u>	<u>Source</u>
1938	OPDAHL CARL R	Pacific Telephone
1925	STONE JOSEPH A R	R. L. Polk & Co. of California

### WEBB AVE

#### 2408 WEBB AVE

<u>Year</u>	<u>Uses</u>	<u>Source</u>
2006	No Current Listing	Haines Company, Inc.
1992	WALDON AARON	PACIFIC BELL DIRECTORY
1962	Dziminski Janet D	Pacific Telephone
	Dziminski John M	Pacific Telephone
1950	CLARIS JACK R	The Pacific Telephone & Telegraph Co.

#### 2410 WEBB AVE

<u>Year</u>	<u>Uses</u>	<u>Source</u>
1950	ALAINEDA AUTO ELECTRICAL PARTS & SERVICE	The Pacific Telephone & Telegraph Co.
1945	SIEM C ALA REPAIR SHOP ALAMEDA	The Pacific Telephone & Telegraph Co.
	ALAMEDA REPAIR SHOP ALAMEDA	The Pacific Telephone & Telegraph Co.
1943	Siem Cornelius Ruth M locksmith	R. L. Polk & Co.
	Siem Chas Franklin Apts h	R. L. Polk & Co.
1938	SIEM C ALA REPAIR SHOP	Pacific Telephone
	ALAMEDA REPAIR SHOP	Pacific Telephone



## FINDINGS

<u>Year</u>	<u>Uses</u>	<u>Source</u>
1933	SIEM CORNELIUS (RUTH M) LOCKSMITH ALAMEDA	R. L. Polk & Co.

### 2411 WEBB AVE

<u>Year</u>	<u>Uses</u>	<u>Source</u>
2013	REZAI ALI ALLEN DDS	Cole Information Services
1996	PACKARD SHOP	PACIFIC BELL DIRECTORY
1992	PACKARD SHOP	PACIFIC BELL DIRECTORY
1991	Packard Shop	PACIFIC BELL WHITE PAGES
	Packard T F	PACIFIC BELL WHITE PAGES
1986	Webb Ave Auto Service	PACIFIC BELL WHITE PAGES
1980	Webb Ave Auto Service	Pacific Telephone
1950	ANDERSON MFG CO	The Pacific Telephone & Telegraph Co.
	ANIRDESSON E D ANDERSON MFG CO	The Pacific Telephone & Telegraph Co.
1945	TOBIAS MERLE L TOBIAS & CO ALAMEDA	The Pacific Telephone & Telegraph Co.
	TOBIAS & CO OFC ALAMEDA	The Pacific Telephone & Telegraph Co.
	ANDERSON MFG CO ALAMEDA	The Pacific Telephone & Telegraph Co.
1938	CONTROLADOR CORP LTD	Pacific Telephone
	ANDERSON MFG CO	Pacific Telephone
1933	ANDERSON MANUFACTURING CO (W D AND E D ANDERSON) MACHS ALAMEDA	R. L. Polk & Co.
1925	ANDERSON MFG CO	R. L. Polk & Co. of California

### 2412 WEBB AVE

<u>Year</u>	<u>Uses</u>	<u>Source</u>
2013	LOCKSMITH	Cole Information Services
	SANDWICH BOARD	Cole Information Services
2008	SANDWICH BOARD	Cole Information Services
2006	SANDWICH BOARD	Haines Company, Inc.
2000	SANDWICH BOARD	Pacific Bell
1996	SANDWICH BOARD	PACIFIC BELL DIRECTORY
1992	SANDWICH BOARD	PACIFIC BELL DIRECTORY
1991	Sandwich Board	PACIFIC BELL WHITE PAGES
1986	Sandwich Board	PACIFIC BELL WHITE PAGES
1980	Sandwich Board	Pacific Telephone
1955	FIRE DEPARTMENT	The Pacific Telephone & Telegraph Co.
	CITY OFFICES	The Pacific Telephone & Telegraph Co.
1950	FIRE DEPARTMENT	The Pacific Telephone & Telegraph Co.
	CORPORATION YARD	The Pacific Telephone & Telegraph Co.

## FINDINGS

<u>Year</u>	<u>Uses</u>	<u>Source</u>
1945	FIRE DEPARTMENT	The Pacific Telephone & Telegraph Co.
	CITY OFFICES	The Pacific Telephone & Telegraph Co.
1938	FIRE DEPARTMENT	Pacific Telephone
	CITY OFFICES	Pacific Telephone

### 2413 WEBB AVE

<u>Year</u>	<u>Uses</u>	<u>Source</u>
2013	BOOMTOWN LLC	Cole Information Services
	PACIFIC COAST REAL ESTATE COMPANY	Cole Information Services
	PACIFIC EXCEL FINANCIAL & INSURANCE	Cole Information Services
2006	UNION	Haines Company, Inc.
	ALAMDA CREDIT	Haines Company, Inc.
2000	ALAMEDA CREDIT UNION	Pacific Bell
	ALAMEDA MUNICIPAL CREDIT UNION	Pacific Bell
1996	ALAMEDA MUNICIPAL CREDIT UNION	PACIFIC BELL DIRECTORY
1992	ALAMEDA MUNICIPAL CREDIT UNION	PACIFIC BELL DIRECTORY
1991	Aae Na Sh	PACIFIC BELL WHITE PAGES

### 2414 WEBB AVE

<u>Year</u>	<u>Uses</u>	<u>Source</u>
1962	FIRE DEPARTMENT	Pacific Telephone
	Alameda City of	Pacific Telephone
1933	ALAMEDA FIRE DEPT ENGINE CO NO 1 ALAMEDA	R. L. Polk & Co.
	MORGAN JOS L FIREMN AFD H ALAMEDA	R. L. Polk & Co.

### 2416 WEBB AVE

<u>Year</u>	<u>Uses</u>	<u>Source</u>
1920	MALONE J L R	R. L. Polk & Co. of California

### 2417 WEBB AVE

<u>Year</u>	<u>Uses</u>	<u>Source</u>
1996	WORD FACTORY THE	PACIFIC BELL DIRECTORY
	LEKAS BASIL	PACIFIC BELL DIRECTORY
1992	WORD FACTORY THE	PACIFIC BELL DIRECTORY
	QUALITYTYPE	PACIFIC BELL DIRECTORY

## FINDINGS

### 2420 WEBB AVE

<u>Year</u>	<u>Uses</u>	<u>Source</u>
2013	LARSON KAREN DDS	Cole Information Services
2008	KAREN N LARSON DDS	Cole Information Services
2006	LARSON Karen	Haines Company, Inc.
	LARSON KAREN N	Haines Company, Inc.
2000	LARSON KAREN N DDS	Pacific Bell
1996	CITY OF ALAMEDA ASSOCIATION OF REALTORS	PACIFIC BELL DIRECTORY
1992	ALAMEDA M L S ALAMEDA ISLAND	PACIFIC BELL DIRECTORY
	KELLY BRIAN	PACIFIC BELL DIRECTORY
	ALAMEDA BOARD OF REALTORS ALAMEDA ISLAND	PACIFIC BELL DIRECTORY
1991	Alameda Board Of Realtors Alameda Island	PACIFIC BELL WHITE PAGES
1986	Alameda City Board Of Realtors	PACIFIC BELL WHITE PAGES
	ALAME DA CITY & COUN TY CRE DIT	PACIFIC BELL WHITE PAGES
	UN ION 8137	PACIFIC BELL WHITE PAGES
1980	Alameda Board Of Realtors	Pacific Telephone
	Alameda City Board Of Realtors	Pacific Telephone
1962	Jensen Eleanor	Pacific Telephone
1955	POLA CARL W ALAMEDA	The Pacific Telephone & Telegraph Co.
1950	POLA CARL W R	The Pacific Telephone & Telegraph Co.
	SHATERIAN EDW R	The Pacific Telephone & Telegraph Co.
1945	POLA CARL W R ALAMEDA	The Pacific Telephone & Telegraph Co.
1938	POLA CARL W R	Pacific Telephone
1933	PETTERSON KARL E (ESTHER E) BAKER ALAMEDA	R. L. Polk & Co.

### 2421 WEBB AVE

<u>Year</u>	<u>Uses</u>	<u>Source</u>
2006	A AVILA David	Haines Company, Inc.
	B MCEMi YRE Thomas	Haines Company, Inc.
	NOLDINAAдриenne	Haines Company, Inc.
2000	A PETERSSON NIKLAS	Pacific Bell
	B MCENTYRE THOMAS G	Pacific Bell
1996	A CONNOLLY ROBERT	PACIFIC BELL DIRECTORY
	B MCENTYRE THOMAS G	PACIFIC BELL DIRECTORY
1992	B MCENTYRE THOMAS G	PACIFIC BELL DIRECTORY
	C DELSON SAM	PACIFIC BELL DIRECTORY
1986	Alzughbi Fouad	PACIFIC BELL WHITE PAGES

## FINDINGS

<u>Year</u>	<u>Uses</u>	<u>Source</u>
1962	Randalls Dollie F	Pacific Telephone
1955	QUINN GEO A ALAMEDA	The Pacific Telephone & Telegraph Co.
1950	MONTEIRO EDW R	The Pacific Telephone & Telegraph Co.
	CRAVEN ELLYNE R	The Pacific Telephone & Telegraph Co.
1943	Akins Chas lab r	R. L. Polk & Co.
	Childers Arth r	R. L. Polk & Co.
	EVANS Robt r	R. L. Polk & Co.
	Henshaw Fred waiter r	R. L. Polk & Co.
	KING Geo W r	R. L. Polk & Co.
	KING Jos O r	R. L. Polk & Co.
	Lovejoy Eug P shipydwkr r	R. L. Polk & Co.
	Perry Wm J lab r	R. L. Polk & Co.
	Monteiro Walter F lab r	R. L. Polk & Co.
	Monteiro Elizabell wid A S h	R. L. Polk & Co.
1938	MONTEIRO GEO MRS R	Pacific Telephone
1933	EVANS ROBT E R ALAMEDA	R. L. Polk & Co.
	RANDOLPH FRED L (FLORENCE M) PILOT H ALAMEDA	R. L. Polk & Co.

### 2422 WEBB AVE

<u>Year</u>	<u>Uses</u>	<u>Source</u>
2006	CAO Mal	Haines Company, Inc.
1996	JETT A	PACIFIC BELL DIRECTORY
1992	JETT A	PACIFIC BELL DIRECTORY
1991	Jett A	PACIFIC BELL WHITE PAGES
1986	Jett A	PACIFIC BELL WHITE PAGES
1962	Coler Dark Pauline	Pacific Telephone
	Coler Dark Arthur I	Pacific Telephone
1950	CONTENT J MINE R	The Pacific Telephone & Telegraph Co.
1945	CONTENT J MME R ALAMEDA	The Pacific Telephone & Telegraph Co.
1943	Wilson H Lucille guard r	R. L. Polk & Co.
	Content Juana Mrs h	R. L. Polk & Co.
1938	CONTENT J MME R	Pacific Telephone
1933	CONTENT JUANA MRS DRSMKR H ALAMEDA	R. L. Polk & Co.
	WOODLY KATHLEEN BILLER R ALAMEDA	R. L. Polk & Co.
1928	Content Juana wid Frank drsmk R	R.L. Polk and Co of California
1925	CONTENT MME J R	R. L. Polk & Co. of California
1920	STEINMETZ WALTER T R	R. L. Polk & Co. of California

## FINDINGS

### 2425 WEBB AVE

<u>Year</u>	<u>Uses</u>	<u>Source</u>
2013	MALONEY PATRICK J LAW OFFICE	Cole Information Services
	MALONEY PATRICK J MIKE	Cole Information Services
2008	VIRSKI THOMAS S	Cole Information Services
	THE IMPERIAL GROUP	Cole Information Services
2006	HANSON JOHN F	Haines Company, Inc.
	MALONEY PATRICK	Haines Company, Inc.
	J MIKE ATTY	Haines Company, Inc.
	VIRSIKTHOMAS	Haines Company, Inc.
2000	MALONEY PATRICK J MIKE	Pacific Bell
	CLINTON JANET	Pacific Bell
1996	MALONEY PATRICK J INC LAW OFFICES	PACIFIC BELL DIRECTORY
	MALONEY PATRICK J MIKE	PACIFIC BELL DIRECTORY
	CLINTON JANET	PACIFIC BELL DIRECTORY
1992	MALONEY PATRICK J MIKE	PACIFIC BELL DIRECTORY
	MALONEY PATRICK J INC-LAW OFFICES	PACIFIC BELL DIRECTORY
	EMPIRE EQUITIES	PACIFIC BELL DIRECTORY
	CADBURY BEVERAGES NORTH AMERICA	PACIFIC BELL DIRECTORY
	220 OLD CASTLE MORTGAGE	PACIFIC BELL DIRECTORY
1991	Hanson John Fatty	PACIFIC BELL WHITE PAGES
	Maloney Patrick J A Professional Corp	PACIFIC BELL WHITE PAGES
	Maloney Patrick J Corp	PACIFIC BELL WHITE PAGES
	Maloney Patrick J Inc Law Offices	PACIFIC BELL WHITE PAGES
	Maloney Patrick J Mike atty	PACIFIC BELL WHITE PAGES
	Economic Development Corporation Of Alameda	PACIFIC BELL WHITE PAGES
	Economic Packaging Corp	PACIFIC BELL WHITE PAGES
	Empire Equities	PACIFIC BELL WHITE PAGES
1986	Tedrick Higbee Insurance Service	PACIFIC BELL WHITE PAGES
1980	Link Robinson Construction Co Inc	Pacific Telephone
1962	Bobzien Bertha	Pacific Telephone
1950	BLAITE S R R	The Pacific Telephone & Telegraph Co.
1943	Ford Helen clk r	R. L. Polk & Co.
	Norden Mary wid Herman h	R. L. Polk & Co.
	WHITE Walter J shipydwr r	R. L. Polk & Co.
1933	PRITCHARD HENRY W CARP H ALAMEDA	R. L. Polk & Co.

## FINDINGS

### 2426 WEBB AVE

<u>Year</u>	<u>Uses</u>	<u>Source</u>
2006	No Current Listing	Haines Company, Inc.
1962	Gray Julia A Mrs r	Pacific Telephone
1950	GRAY JULIA A MRS R	The Pacific Telephone & Telegraph Co.
1943	Yeggy Chas C Ann saw filer Josephs Bros h	R. L. Polk & Co.
1938	WINTERS ANN E R	Pacific Telephone
1933	WINTERS EZEKIAL L (ANNA) ENG H ALAMEDA	R. L. Polk & Co.
	VARCOE HARRIET MRS R ALAMEDA	R. L. Polk & Co.
	GRANT WARREN T MARINE ENG R ALAMEDA	R. L. Polk & Co.
	BALDWIN GEO R ALAMEDA	R. L. Polk & Co.
	WINTERS LESTER R ALAMEDA	R. L. Polk & Co.
1920	RHOADES MRS JENNIE R	R. L. Polk & Co. of California

### 2427 WEBB AVE

<u>Year</u>	<u>Uses</u>	<u>Source</u>
1943	Walkup Clifford F tool rm atdt Pittsburgh E M Co r	R. L. Polk & Co.
	Walkup Rose Mrs h	R. L. Polk & Co.
1933	ROBERTSON JENNIE B (WID JAS) SHIP BLDR ALAMEDA	R. L. Polk & Co.
	ROBERTSON HOWARD COOK R ALAMEDA	R. L. Polk & Co.
1925	SCHAFFER J R	R. L. Polk & Co. of California
1920	SPANGLER BERNICE R	R. L. Polk & Co. of California

### 2429 WEBB AVE

<u>Year</u>	<u>Uses</u>	<u>Source</u>
2006	FANG Inao Chang	Haines Company, Inc.
	e LIUGuan	Haines Company, Inc.
1991	Parten John	PACIFIC BELL WHITE PAGES
	Parten Floyd E	PACIFIC BELL WHITE PAGES
1986	Partido G	PACIFIC BELL WHITE PAGES
	Parten Floyd E	PACIFIC BELL WHITE PAGES
1980	Parten Floyd E	Pacific Telephone
1955	MAGEE MATHEW E R ALAMEDA	The Pacific Telephone & Telegraph Co.
	ELLIS ED MRS ALAMEDA	The Pacific Telephone & Telegraph Co.
1950	MAGEE MATHEW E R	The Pacific Telephone & Telegraph Co.
	ELLIS ED MRS R	The Pacific Telephone & Telegraph Co.

## FINDINGS

<u>Year</u>	<u>Uses</u>	<u>Source</u>
1945	MAGEE MATHEW E R ALAMEDA	The Pacific Telephone & Telegraph Co.
	ELLIS ED MRS R ALAMEDA	The Pacific Telephone & Telegraph Co.
1943	Magee Mathew E Mary E clk h	R. L. Polk & Co.
	ELLIS Mary E wid Edw h	R. L. Polk & Co.
	Peterson Lawrence Ruth shipydwkr h	R. L. Polk & Co.
1938	TILLMAN ANITA R	Pacific Telephone
	ELLIS ED MRS	Pacific Telephone
1933	MAGEE MATTHEW E (MAY E) ACCT H ALAMEDA	R. L. Polk & Co.
	ELLIS MARY E (WID EDW) H ALAMEDA	R. L. Polk & Co.
	ELLIS EDNA M TELEG OPR R ALAMEDA	R. L. Polk & Co.

### 2430 WEBB AVE

<u>Year</u>	<u>Uses</u>	<u>Source</u>
2006	Rese LLO Ronald	Haines Company, Inc.
1962	Skov Otto	Pacific Telephone
	Brooks Leota	Pacific Telephone
1950	JENSEN AMNALIE R	The Pacific Telephone & Telegraph Co.
1943	JENSEN Amalie Mrs h	R. L. Polk & Co.
	Jensen Raymond E Alvira blksmith h	R. L. Polk & Co.
1933	PRINCE JAS E JR OPR EAST BAY ST RYS R ALAMEDA	R. L. Polk & Co.
	PRINCE JAS E (STATHAS & PRINCE) H ALAMEDA	R. L. Polk & Co.
1928	Lindblade Harold B Bettie mach H	R.L. Polk and Co of California

### 2432 WEBB AVE

<u>Year</u>	<u>Uses</u>	<u>Source</u>
2006	No Current Listing	Haines Company, Inc.
1943	Kayes Thos mech r	R. L. Polk & Co.
	Gruhler Marie E h	R. L. Polk & Co.
	Andrews Wm C mech r	R. L. Polk & Co.
	Cates Carl C shipydwkr r	R. L. Polk & Co.
1933	GRUHLER MARY H ALAMEDA	R. L. Polk & Co.

### 2433 WEBB AVE

<u>Year</u>	<u>Uses</u>	<u>Source</u>
2006	BRUCE Ked	Haines Company, Inc.
1955	OTTERVANGER SAM A ALAMEDA	The Pacific Telephone & Telegraph Co.
1950	MINGER JAS R	The Pacific Telephone & Telegraph Co.



## FINDINGS

<u>Year</u>	<u>Uses</u>	<u>Source</u>
1943	Starry Bud E Esther lab h	R. L. Polk & Co.
1938	ZIMMERMAN CHAS R	Pacific Telephone
1933	ZIMMERMAN CHAS (EVA) ACCT H ALAMEDA	R. L. Polk & Co.

### 2434 WEBB AVE

<u>Year</u>	<u>Uses</u>	<u>Source</u>
2013	US CITIZEN SALES	Cole Information Services
	URBAN FOREST	Cole Information Services
	RED CHAIR STUDIO THE	Cole Information Services
2008	US CITIZENS SALES	Cole Information Services
2006	US CITIZEN SALES	Haines Company, Inc.
2000	TAYLOR ANDREW PHOTOGRAPHY	Pacific Bell
1996	ARTIZAN PRESS	PACIFIC BELL DIRECTORY
1992	ARTIZAN PRESS	PACIFIC BELL DIRECTORY
1991	Artizan Press	PACIFIC BELL WHITE PAGES
1986	Artizan Press	PACIFIC BELL WHITE PAGES
1980	Artizan Press	Pacific Telephone
1962	Holiday Press	Pacific Telephone
	Holiday Rambler	Pacific Telephone

### 2435 WEBB AVE

<u>Year</u>	<u>Uses</u>	<u>Source</u>
1962	Clements Josephine A Mrs	Pacific Telephone
1955	CLEMENTS JOSEPHINE A MRS R ALAMEDA	The Pacific Telephone & Telegraph Co.
1950	CLEIMNENTS JOSEPHINE A MRS R	The Pacific Telephone & Telegraph Co.
1943	Camales Leona Mrs h	R. L. Polk & Co.
	Edvardsen John P r	R. L. Polk & Co.
1933	CAMELAS LEONA (WID JOHN) H ALAMEDA	R. L. Polk & Co.
	EDWARDSSEN JENS P PNTR R ALAMEDA	R. L. Polk & Co.

### 2436 WEBB AVE

<u>Year</u>	<u>Uses</u>	<u>Source</u>
2013	ALAMEDA REPAIR SHOP	Cole Information Services
2008	ALAMEDA REPAIR SHOP	Cole Information Services
2006	ALAMDA REPAIR	Haines Company, Inc.
2000	ALAMEDA REPAIR SHOP	Pacific Bell
1996	ALAMEDA REPAIR SHOP	PACIFIC BELL DIRECTORY

## FINDINGS

<u>Year</u>	<u>Uses</u>	<u>Source</u>
1992	ALAMEDA REPAIR SHOP	PACIFIC BELL DIRECTORY
1991	I Alameda Repair Shop	PACIFIC BELL WHITE PAGES
	Alameda Republican Women I Federated	PACIFIC BELL WHITE PAGES
	Siem Ralph	PACIFIC BELL WHITE PAGES
	Siemen E	PACIFIC BELL WHITE PAGES
	Siemen Jacob ill Marlow Dr	PACIFIC BELL WHITE PAGES
1986	Alameda Repair Shop	PACIFIC BELL WHITE PAGES
	Siem Ralph	PACIFIC BELL WHITE PAGES
1980	Alameda Repair Shop	Pacific Telephone
	Siem Ralph	Pacific Telephone
1962	Alameda Repair Shop	Pacific Telephone
	Siem Ralph	Pacific Telephone
1950	ALAMEDA REPAIR SHOP	The Pacific Telephone & Telegraph Co.

### 2503 WEBB AVE

<u>Year</u>	<u>Uses</u>	<u>Source</u>
1925	ANDERSON F F AUTO PAINTING	R. L. Polk & Co. of California

### 2509 WEBB AVE

<u>Year</u>	<u>Uses</u>	<u>Source</u>
2006	POSTM	Haines Company, Inc.
2000	BOBCAT PLUMBING SUPPLY	Pacific Bell
1962	Roos John A r	Pacific Telephone
1950	ROOS JOHN A R	The Pacific Telephone & Telegraph Co.
1945	ROOS JOHN A R ALAMEDA	The Pacific Telephone & Telegraph Co.
1943	ROOS Robt A USNR r	R. L. Polk & Co.
	ROOS John A Eliz M driver h	R. L. Polk & Co.
1938	ROOS JOHN A R	Pacific Telephone
1933	ROOS ROBT A LAB R ALAMEDA	R. L. Polk & Co.
	ROOS JOHN A (ELIZ) CHAUF H ALAMEDA	R. L. Polk & Co.

### 2510 WEBB AVE

<u>Year</u>	<u>Uses</u>	<u>Source</u>
1962	Kerr Wayne F Kerrs Korvettes	Pacific Telephone
	Kerrs Korvettes	Pacific Telephone

### 2511 WEBB AVE

<u>Year</u>	<u>Uses</u>	<u>Source</u>
2006	e WOLTJEN Mitnael	Haines Company, Inc.

## FINDINGS

<u>Year</u>	<u>Uses</u>	<u>Source</u>
1996	THESENVITZ IRVIN	PACIFIC BELL DIRECTORY
1992	THESENVITZ IRVIN	PACIFIC BELL DIRECTORY
1991	Thesenvitz Irvin	PACIFIC BELL WHITE PAGES
1986	Thesenvitz Irvin	PACIFIC BELL WHITE PAGES
	Thesevitz Mark	PACIFIC BELL WHITE PAGES
1980	Thesenvitz Irvin	Pacific Telephone
1962	Thesenvitz Irvin	Pacific Telephone
1945	ANDERSON WM A R ALAMEDA	The Pacific Telephone & Telegraph Co.
1943	ANDERSON Wm A Jessie carp h	R. L. Polk & Co.
	ANDERSON Wm J radio repr K G Richardson jr r	R. L. Polk & Co.
1938	ANDERSON WM A R	Pacific Telephone
1933	ANDERSON GEO L AIRPLANE MECH R ALAMEDA	R. L. Polk & Co.
	ANDERSON WM JR AUTO MECH R ALAMEDA	R. L. Polk & Co.
	ANDERSON WM J (JESSIE) CABTMKR H ALAMEDA	R. L. Polk & Co.
1925	ANDERSON WM A R	R. L. Polk & Co. of California
1920	NEGLEY L M R	R. L. Polk & Co. of California

### 2512 WEBB AVE

<u>Year</u>	<u>Uses</u>	<u>Source</u>
2006	No Current Listing	Haines Company, Inc.
1962	Lucasey Joe	Pacific Telephone

### 2517 WEBB AVE

<u>Year</u>	<u>Uses</u>	<u>Source</u>
2006	SANTOS Nick	Haines Company, Inc.
1962	Laird Hannah r	Pacific Telephone
	Cox R Jack r	Pacific Telephone
1950	COX R JACK R	The Pacific Telephone & Telegraph Co.
	LAIRD HANSALS R	The Pacific Telephone & Telegraph Co.
1945	LAIRD JAMES R ALAMEDA	The Pacific Telephone & Telegraph Co.
1943	Laird Jas Hannah carp h	R. L. Polk & Co.
	Laird Margt asst purch agt Smith Bros r	R. L. Polk & Co.
1938	LAIRD JAMES R	Pacific Telephone
1933	LAIRD JAS (HANNAH) CARP H ALAMEDA	R. L. Polk & Co.
	LAIRD GEO R ALAMEDA	R. L. Polk & Co.
1925	LAJEUNESSE H V R	R. L. Polk & Co. of California

## FINDINGS

<u>Year</u>	<u>Uses</u>	<u>Source</u>
1920	HUSHBECK H R	R. L. Polk & Co. of California

### 2519 WEBB AVE

<u>Year</u>	<u>Uses</u>	<u>Source</u>
2006	SANTOS Amaldo	Haines Company, Inc.
1962	Gerundo Al	Pacific Telephone
1950	LAIRD GEO R	The Pacific Telephone & Telegraph Co.
1945	SIGLER WM R ALAMEDA	The Pacific Telephone & Telegraph Co.
1943	ZIEGLER Wm Lois h	R. L. Polk & Co.
1938	MORRISON HARRY F R	Pacific Telephone
1933	LINN A R (KATHRYN) H ALAMEDA	R. L. Polk & Co.

### 2521 WEBB AVE

<u>Year</u>	<u>Uses</u>	<u>Source</u>
2006	o YUEN Agnes	Haines Company, Inc.
	YUEN Sidney	Haines Company, Inc.
2000	YUEN AGNES	Pacific Bell
	YUEN SIDNEY	Pacific Bell
1996	YUEN SIDNEY	PACIFIC BELL DIRECTORY
1992	YUEN SIDNEY	PACIFIC BELL DIRECTORY
1991	Yuen Sidney	PACIFIC BELL WHITE PAGES
1986	Yuen Sidney	PACIFIC BELL WHITE PAGES
1962	Peterson Christine	Pacific Telephone
1950	PETERSON E A R	The Pacific Telephone & Telegraph Co.
1943	Jones Dorothy Mrs r	R. L. Polk & Co.
	Peterson Ernest A Flora mach h	R. L. Polk & Co.
	Peterson Flora L Mrs dental nurse E G Smith r	R. L. Polk & Co.
	Portwood Marie C wid E C r	R. L. Polk & Co.
1938	PETERSON E A R	Pacific Telephone
1933	PETERSON ERNEST A (FLORA) MACH H ALAMEDA	R. L. Polk & Co.
	PETERSON ELSA M ACTOR R	R. L. Polk & Co.
1928	way Ernest A Flora formn Atlas Imperial DieselEng Co H	R.L. Polk and Co of California
1920	PETERSON E A R	R. L. Polk & Co. of California

### 2522 WEBB AVE

<u>Year</u>	<u>Uses</u>	<u>Source</u>
2006	FOSTER Juia 00 a	Haines Company, Inc.
1996	DOUGHERTY J T	PACIFIC BELL DIRECTORY

## FINDINGS

<u>Year</u>	<u>Uses</u>	<u>Source</u>
1986	Ng Andrew C	PACIFIC BELL WHITE PAGES
1962	Barker Richard H	Pacific Telephone
1950	HANSON J F R	The Pacific Telephone & Telegraph Co.
1943	Hanson Wm h	R. L. Polk & Co.
	Hanson John F lab r	R. L. Polk & Co.
	CLARK Jack C Alyce reporter Times Star Pub Co r	R. L. Polk & Co.
1938	HANSON J F R	Pacific Telephone
1933	HANSON JOHN S H ALAMEDA	R. L. Polk & Co.
1920	HANSON J F R	R. L. Polk & Co. of California

### 2523 WEBB AVE

<u>Year</u>	<u>Uses</u>	<u>Source</u>
2006	KEROSKY Christopher	Haines Company, Inc.
1986	Hopper Logan	PACIFIC BELL WHITE PAGES
	Hopper L W	PACIFIC BELL WHITE PAGES
	Hopper J	PACIFIC BELL WHITE PAGES
1962	Donaldson J W r	Pacific Telephone
1950	DONALDSON J W R	The Pacific Telephone & Telegraph Co.
1943	Donaldson Jas W Lydia M labty wkr h	R. L. Polk & Co.
1938	WAGNER O P R	Pacific Telephone
1933	WAGNER OLIVER P (NORA) (WAGNER BROS) H ALAMEDA	R. L. Polk & Co.

### 2524 WEBB AVE

<u>Year</u>	<u>Uses</u>	<u>Source</u>
2008	HERBALIFE DISTRIBUTORS	Cole Information Services
2006	SHERIDAN Joanne	Haines Company, Inc.
1991	Herbalife Distributor Jo Anne Sheridan	PACIFIC BELL WHITE PAGES
1962	Sheridan Jo Anne	Pacific Telephone
	Sheridan Wm D	Pacific Telephone
1950	WATSON EDNA L R	The Pacific Telephone & Telegraph Co.
1943	Campbell Anna H Mrs h	R. L. Polk & Co.
1933	CAMPBELL ANN H (WID J A) H ALAMEDA	R. L. Polk & Co.

### 2525 WEBB AVE

<u>Year</u>	<u>Uses</u>	<u>Source</u>
2008	ABOVE ALL ROOFING INC	Cole Information Services
2006	e PAINTrade	Haines Company, Inc.
1992	BRADLEY BARBARA	PACIFIC BELL DIRECTORY

## FINDINGS

<u>Year</u>	<u>Uses</u>	<u>Source</u>
1991	Bradley Barbara	PACIFIC BELL WHITE PAGES
1980	Bradley Barbara	Pacific Telephone
1962	Bradley Barbara	Pacific Telephone
1943	Bradley Harry h	R. L. Polk & Co.
1938	CHAMBERS JACK R	Pacific Telephone

### 2528 WEBB AVE

<u>Year</u>	<u>Uses</u>	<u>Source</u>
2006	No Current Listing	Haines Company, Inc.
1980	Flynn Harold V	Pacific Telephone
1962	Flynn Harold V r	Pacific Telephone
1943	Hanson Thos R Mary E h Flynn Harold V clk r	R. L. Polk & Co. R. L. Polk & Co.
1938	HANSON T R R	Pacific Telephone
1933	HANSON THOS R (MARY) PLMBR H ALAMEDA	R. L. Polk & Co.
1920	HANSON T R R	R. L. Polk & Co. of California

### 2529 WEBB AVE

<u>Year</u>	<u>Uses</u>	<u>Source</u>
2006	o RAMIREZChery l	Haines Company, Inc.
1962	Berg Henry C	Pacific Telephone
1955	WECKESSER M R ALAMEDA	The Pacific Telephone & Telegraph Co.
1950	WEEKESSER M R	The Pacific Telephone & Telegraph Co.
1933	JANKE ERIC R (LOTTIE) AUTO ASMBLR R ALAMEDA WECKESSER THEODORA MRS H ALAMEDA	R. L. Polk & Co. R. L. Polk & Co.

### 2530 WEBB AVE

<u>Year</u>	<u>Uses</u>	<u>Source</u>
2006	MACDONALD Gregory	Haines Company, Inc.
1980	Whittington Lillian H Mrs	Pacific Telephone
1962	Anderson Rose r	Pacific Telephone
1950	ANDERSON ROSE R	The Pacific Telephone & Telegraph Co.
1943	Mc Kerlie Jack G Virginia h	R. L. Polk & Co.
1933	MAROULAS GEO (IRENE) CLK H ALAMEDA	R. L. Polk & Co.
1925	EDEN W J R	R. L. Polk & Co. of California

## FINDINGS

### 2531 WEBB AVE

<u>Year</u>	<u>Uses</u>	<u>Source</u>
2006	e THIEMEDirk	Haines Company, Inc.
1962	Wright G W	Pacific Telephone
1945	PARDUE MARGARET MRS R ALAMEDA	The Pacific Telephone & Telegraph Co.
1943	Striker Marjorie Mrs clk r	R. L. Polk & Co.
	Pardue Margt Mrs fctywkr h	R. L. Polk & Co.
	JOHNSON Frank r	R. L. Polk & Co.
1933	GLARCIA DELMA H ALAMEDA	R. L. Polk & Co.
	KANEIN ELAINE SLSWN R ALAMEDA	R. L. Polk & Co.
	HANSON JAS P PNTR R ALAMEDA	R. L. Polk & Co.
1920	LE JEUNESSE H V R	R. L. Polk & Co. of California

### 2430 1/2 WEBB AVE

<u>Year</u>	<u>Uses</u>	<u>Source</u>
1933	TURNER JOHN BAKER H ALAMEDA	R. L. Polk & Co.
	JENSEN OSWALD P BAKER K E PETTERSON R ALAMEDA	R. L. Polk & Co.



## FINDINGS

### TARGET PROPERTY: ADDRESS NOT IDENTIFIED IN RESEARCH SOURCE

The following Target Property addresses were researched for this report, and the addresses were not identified in the research source.

#### Address Researched

2449 and 2451 Santa Clara Avenue

#### Address Not Identified in Research Source

2002, 1993, 1984, 1982, 1979, 1976, 1973, 1967, 1965, 1962, 1960, 1959, 1956, 1954, 1951, 1946, 1940, 1933, 1932, 1928, 1926, 1925, 1920

### ADJOINING PROPERTY: ADDRESSES NOT IDENTIFIED IN RESEARCH SOURCE

The following Adjoining Property addresses were researched for this report, and the addresses were not identified in research source.

#### Address Researched

1382 REGENT WAY

#### Address Not Identified in Research Source

2013, 2008, 2006, 2002, 2000, 1996, 1993, 1992, 1991, 1986, 1984, 1982, 1980, 1979, 1976, 1975, 1973, 1970, 1967, 1965, 1962, 1960, 1959, 1956, 1955, 1954, 1951, 1950, 1946, 1945, 1943, 1940, 1938, 1932, 1928, 1926, 1925, 1920

1400 EVERETT ST

2013, 2008, 2006, 2002, 2000, 1996, 1993, 1992, 1991, 1986, 1984, 1982, 1980, 1979, 1976, 1975, 1973, 1970, 1967, 1965, 1962, 1960, 1959, 1956, 1955, 1954, 1951, 1950, 1946, 1945, 1943, 1940, 1938, 1933, 1932, 1928, 1926, 1920

1401 EVERETT ST

2013, 2008, 2006, 2002, 2000, 1996, 1993, 1992, 1991, 1986, 1984, 1982, 1980, 1979, 1976, 1975, 1973, 1967, 1965, 1962, 1960, 1959, 1956, 1954, 1951, 1946, 1945, 1943, 1940, 1938, 1933, 1932, 1928, 1926, 1925, 1920

1401 PARK AVE

2013, 2008, 2006, 2002, 2000, 1996, 1993, 1992, 1984, 1982, 1980, 1979, 1976, 1975, 1973, 1970, 1967, 1965, 1962, 1960, 1959, 1956, 1955, 1954, 1951, 1950, 1946, 1945, 1943, 1940, 1938, 1933, 1932, 1928, 1926, 1925, 1920

1402 EVERETT ST

2013, 2008, 2006, 2002, 2000, 1996, 1993, 1992, 1991, 1986, 1984, 1982, 1980, 1979, 1976, 1975, 1973, 1967, 1965, 1962, 1960, 1959, 1956, 1954, 1951, 1950, 1946, 1945, 1943, 1940, 1938, 1933, 1932, 1928, 1926, 1925, 1920

1404 EVERETT ST

2013, 2008, 2006, 2002, 2000, 1996, 1993, 1992, 1991, 1986, 1984, 1982, 1980, 1979, 1976, 1975, 1973, 1967, 1965, 1962, 1960, 1959, 1956, 1955, 1954, 1951, 1950, 1946, 1945, 1943, 1940, 1938, 1933, 1932, 1928, 1926, 1925, 1920

1404 PARK AVE

2013, 2008, 2006, 2002, 2000, 1996, 1993, 1992, 1991, 1986, 1984, 1982, 1980, 1979, 1976, 1975, 1973, 1970, 1967, 1965, 1962, 1960, 1959, 1956, 1955, 1954, 1951, 1950, 1946, 1945, 1943, 1940, 1938, 1933, 1932, 1928, 1926, 1925, 1920

1405 PARK AVE

2013, 2008, 2006, 2002, 2000, 1996, 1993, 1992, 1984, 1982, 1980, 1979, 1976, 1975, 1973, 1970, 1967, 1965, 1962, 1960, 1959, 1956, 1955, 1954, 1951, 1950, 1946, 1945, 1943, 1940, 1938, 1933, 1932, 1928, 1926, 1925, 1920

1408 EVERETT ST

2013, 2008, 2006, 2002, 2000, 1996, 1993, 1992, 1991, 1986, 1984, 1982, 1980, 1979, 1976, 1975, 1973, 1967, 1965, 1962, 1960, 1959, 1956, 1955, 1954, 1951, 1946, 1945, 1943, 1940, 1938, 1933, 1932, 1928, 1926, 1925, 1920

1408 PARK AVE

2013, 2008, 2006, 2002, 2000, 1996, 1993, 1992, 1991, 1986, 1984, 1982, 1980, 1979, 1976, 1975, 1973, 1970, 1967, 1965, 1962, 1960, 1959, 1956, 1955, 1954, 1951, 1950, 1946, 1945, 1943, 1940, 1938, 1933, 1932, 1926, 1925, 1920

1409 EVERETT ST

2013, 2008, 2006, 2002, 2000, 1996, 1993, 1992, 1991, 1986, 1984, 1982, 1980, 1979, 1976, 1975, 1973, 1967, 1965, 1962, 1960, 1959, 1956, 1954, 1951, 1950, 1946, 1945, 1943, 1940, 1938, 1933, 1932, 1928, 1926, 1925, 1920

















## FINDINGS

### Address Researched

### Address Not Identified in Research Source

1512 1/2 EVERETT ST	2013, 2008, 2006, 2002, 2000, 1996, 1993, 1992, 1991, 1986, 1984, 1982, 1980, 1979, 1976, 1975, 1973, 1967, 1965, 1962, 1960, 1959, 1956, 1954, 1951, 1950, 1946, 1945, 1943, 1940, 1938, 1932, 1928, 1926, 1925, 1920
1512 EVERETT ST	2013, 2008, 2002, 1993, 1991, 1986, 1984, 1982, 1980, 1979, 1976, 1973, 1967, 1965, 1960, 1959, 1956, 1954, 1951, 1946, 1945, 1940, 1932, 1926, 1920
1512 PARK ST	2013, 2008, 2002, 1993, 1984, 1982, 1980, 1979, 1976, 1975, 1973, 1970, 1967, 1965, 1960, 1959, 1956, 1955, 1954, 1951, 1950, 1946, 1945, 1943, 1940, 1938, 1933, 1932, 1928, 1926, 1925, 1920
1513 1/2 PARK ST	2013, 2008, 2006, 2002, 1996, 1993, 1991, 1986, 1984, 1982, 1980, 1979, 1976, 1975, 1973, 1970, 1967, 1965, 1962, 1960, 1959, 1956, 1955, 1954, 1951, 1950, 1946, 1945, 1943, 1940, 1938, 1933, 1932, 1928, 1926, 1925, 1920
1513 PARK ST	2013, 2008, 2002, 1993, 1991, 1984, 1982, 1980, 1979, 1976, 1975, 1973, 1970, 1967, 1965, 1960, 1959, 1956, 1955, 1954, 1951, 1950, 1946, 1945, 1940, 1938, 1933, 1932, 1928, 1926, 1925, 1920
1513 PARK ST	2006, 2002, 2000, 1996, 1993, 1992, 1991, 1986, 1984, 1982, 1980, 1979, 1976, 1975, 1973, 1970, 1967, 1965, 1962, 1960, 1959, 1956, 1955, 1954, 1951, 1950, 1946, 1945, 1943, 1940, 1938, 1933, 1932, 1928, 1926, 1925, 1920
1514 1/2 EVERETT ST	2013, 2008, 2006, 2002, 2000, 1996, 1993, 1992, 1991, 1986, 1984, 1982, 1980, 1979, 1976, 1975, 1973, 1970, 1967, 1965, 1962, 1960, 1959, 1956, 1954, 1951, 1950, 1946, 1943, 1940, 1938, 1933, 1932, 1928, 1926, 1925, 1920
1514 BROADWAY	2013, 2008, 2002, 2000, 1996, 1993, 1992, 1991, 1986, 1984, 1982, 1980, 1979, 1976, 1973, 1970, 1967, 1965, 1962, 1960, 1959, 1956, 1955, 1954, 1951, 1950, 1946, 1945, 1943, 1940, 1938, 1933, 1932, 1928, 1926, 1925, 1920
1514 BROADWAY ST	2013, 2008, 2006, 2002, 1996, 1993, 1991, 1986, 1984, 1982, 1980, 1979, 1976, 1975, 1973, 1970, 1967, 1965, 1960, 1959, 1956, 1955, 1954, 1951, 1950, 1946, 1945, 1940, 1938, 1933, 1932, 1928, 1926, 1925, 1920
1514 EVERETT ST	2013, 2008, 2002, 1993, 1991, 1986, 1984, 1982, 1980, 1979, 1976, 1975, 1973, 1967, 1965, 1962, 1960, 1959, 1956, 1954, 1951, 1946, 1945, 1940, 1938, 1932, 1928, 1926, 1925, 1920
1514 PARK	2013, 2008, 2006, 2002, 2000, 1996, 1993, 1992, 1986, 1984, 1982, 1980, 1979, 1976, 1975, 1973, 1970, 1967, 1965, 1962, 1960, 1959, 1956, 1955, 1954, 1951, 1950, 1946, 1945, 1943, 1940, 1938, 1933, 1932, 1928, 1926, 1925, 1920
1514 PARK ST	2013, 2008, 2006, 2002, 2000, 1993, 1991, 1984, 1982, 1980, 1979, 1976, 1975, 1973, 1970, 1967, 1965, 1960, 1959, 1956, 1955, 1954, 1951, 1950, 1946, 1945, 1940, 1938, 1933, 1932, 1928, 1926, 1925, 1920
1515 1/2 PARK ST	2013, 2008, 2006, 2002, 1993, 1992, 1991, 1986, 1984, 1982, 1980, 1979, 1976, 1975, 1973, 1970, 1967, 1965, 1962, 1960, 1959, 1956, 1955, 1954, 1951, 1950, 1946, 1945, 1943, 1940, 1938, 1933, 1932, 1928, 1926, 1925, 1920
1515 BROADWAY	2013, 2008, 2002, 2000, 1996, 1993, 1992, 1991, 1986, 1984, 1982, 1980, 1979, 1976, 1975, 1973, 1970, 1967, 1965, 1962, 1960, 1959, 1956, 1955, 1954, 1951, 1950, 1946, 1945, 1943, 1940, 1938, 1933, 1932, 1928, 1926, 1925, 1920
1515 BROADWAY AVE	2013, 2008, 2006, 2002, 2000, 1996, 1993, 1992, 1991, 1986, 1984, 1982, 1980, 1979, 1976, 1975, 1973, 1970, 1967, 1965, 1962, 1960, 1959, 1956, 1955, 1954, 1951, 1950, 1946, 1945, 1943, 1940, 1938, 1933, 1932, 1926, 1925, 1920
1515 BROADWAY ST	2013, 2008, 2006, 2002, 1993, 1991, 1986, 1984, 1982, 1980, 1979, 1976, 1975, 1973, 1970, 1967, 1965, 1960, 1959, 1956, 1955, 1954, 1951, 1950, 1946, 1945, 1940, 1938, 1933, 1932, 1928, 1926, 1925, 1920
1515 EVERETT ST	2013, 2008, 2002, 2000, 1993, 1991, 1986, 1984, 1982, 1980, 1979, 1976, 1975, 1973, 1967, 1965, 1960, 1959, 1956, 1954, 1951, 1946, 1940, 1932, 1928, 1926, 1920









## FINDINGS

<b><u>Address Researched</u></b>	<b><u>Address Not Identified in Research Source</u></b>
1543 EVERETT CT	2013, 2008, 2006, 2002, 2000, 1996, 1993, 1992, 1991, 1986, 1984, 1982, 1980, 1979, 1976, 1973, 1970, 1967, 1965, 1962, 1960, 1959, 1956, 1955, 1954, 1951, 1950, 1946, 1945, 1943, 1940, 1938, 1933, 1932, 1928, 1926, 1925, 1920
1543 EVERETT ST	2013, 2008, 2002, 1993, 1984, 1982, 1980, 1979, 1976, 1973, 1967, 1965, 1960, 1959, 1956, 1954, 1951, 1946, 1945, 1940, 1938, 1933, 1932, 1928, 1926, 1920
1543D EVERETT ST	2013, 2008, 2006, 2002, 2000, 1996, 1993, 1992, 1991, 1986, 1984, 1982, 1980, 1979, 1976, 1975, 1973, 1967, 1965, 1962, 1960, 1959, 1956, 1955, 1954, 1951, 1950, 1946, 1945, 1943, 1940, 1938, 1933, 1932, 1928, 1926, 1925, 1920
1544 EVERETT ST	2013, 2008, 2006, 2002, 2000, 1996, 1993, 1992, 1991, 1986, 1984, 1982, 1980, 1979, 1976, 1975, 1973, 1970, 1967, 1965, 1962, 1960, 1959, 1956, 1955, 1954, 1951, 1950, 1946, 1945, 1943, 1940, 1938, 1933, 1932, 1928, 1926, 1920
1544 PARK	2013, 2008, 2006, 2002, 2000, 1996, 1993, 1992, 1991, 1986, 1984, 1982, 1980, 1979, 1976, 1975, 1973, 1970, 1967, 1965, 1962, 1960, 1959, 1956, 1955, 1954, 1951, 1950, 1946, 1945, 1943, 1940, 1938, 1933, 1932, 1926, 1925, 1920
1544 PARK ST	2013, 2008, 2002, 2000, 1996, 1993, 1992, 1991, 1984, 1982, 1980, 1979, 1976, 1975, 1973, 1970, 1967, 1965, 1960, 1959, 1956, 1955, 1954, 1951, 1950, 1946, 1945, 1940, 1938, 1932, 1928, 1926, 1925, 1920
1544 PARK ST	2006, 2002, 2000, 1996, 1993, 1992, 1991, 1986, 1984, 1982, 1980, 1979, 1976, 1975, 1973, 1970, 1967, 1965, 1962, 1960, 1959, 1956, 1955, 1954, 1951, 1950, 1946, 1945, 1943, 1940, 1938, 1933, 1932, 1928, 1926, 1925, 1920
1546 PARK ST	2006, 2002, 2000, 1996, 1993, 1992, 1991, 1986, 1984, 1982, 1980, 1979, 1976, 1975, 1973, 1970, 1967, 1965, 1962, 1960, 1959, 1956, 1955, 1954, 1951, 1950, 1946, 1945, 1943, 1940, 1938, 1933, 1932, 1928, 1926, 1925, 1920
1546 PARK ST	2013, 2008, 2002, 1993, 1984, 1982, 1980, 1979, 1976, 1975, 1973, 1970, 1967, 1965, 1960, 1959, 1956, 1955, 1954, 1951, 1950, 1946, 1945, 1940, 1938, 1933, 1932, 1928, 1926, 1925, 1920
1547 EVERETT ST	2013, 2008, 2002, 1993, 1991, 1986, 1984, 1982, 1980, 1979, 1976, 1975, 1973, 1967, 1965, 1960, 1959, 1956, 1954, 1951, 1946, 1940, 1932, 1928, 1926
1550 EVERETT ST	2013, 2008, 2002, 1993, 1986, 1984, 1982, 1980, 1979, 1976, 1975, 1973, 1967, 1965, 1960, 1959, 1956, 1954, 1951, 1946, 1940, 1932, 1928, 1926
1550 PARK ST	2013, 2008, 2006, 2002, 2000, 1996, 1993, 1992, 1991, 1986, 1984, 1982, 1980, 1979, 1976, 1975, 1973, 1970, 1967, 1965, 1962, 1960, 1959, 1956, 1955, 1954, 1951, 1950, 1946, 1945, 1943, 1940, 1938, 1933, 1932, 1928, 1926, 1925, 1920
1552 EVERETT ST	2013, 2008, 2002, 1996, 1993, 1992, 1991, 1986, 1984, 1982, 1980, 1979, 1976, 1973, 1967, 1965, 1960, 1959, 1956, 1954, 1951, 1946, 1940, 1932, 1926
1554 EVERETT ST	2013, 2008, 2002, 2000, 1996, 1993, 1992, 1986, 1984, 1982, 1980, 1979, 1976, 1973, 1970, 1967, 1965, 1960, 1959, 1956, 1954, 1951, 1946, 1940, 1932, 1928, 1926
1556 EVERETT ST	2013, 2008, 2002, 2000, 1996, 1993, 1992, 1991, 1986, 1984, 1982, 1980, 1979, 1976, 1975, 1973, 1967, 1965, 1960, 1959, 1956, 1954, 1951, 1946, 1940, 1932, 1928, 1926
1556 EVERETT ST	2013, 2006, 2002, 2000, 1996, 1993, 1992, 1991, 1986, 1984, 1982, 1980, 1979, 1976, 1975, 1973, 1970, 1967, 1965, 1962, 1960, 1959, 1956, 1955, 1954, 1951, 1950, 1946, 1945, 1943, 1940, 1938, 1933, 1932, 1928, 1926, 1925, 1920
1558 EVERETT ST	2013, 2008, 2002, 2000, 1996, 1993, 1991, 1986, 1984, 1982, 1980, 1979, 1976, 1973, 1970, 1967, 1965, 1960, 1959, 1956, 1954, 1951, 1946, 1945, 1940, 1938, 1932, 1928, 1926
1560 EVERETT ST	2013, 2008, 2002, 2000, 1996, 1993, 1992, 1991, 1986, 1984, 1982, 1980, 1979, 1976, 1973, 1967, 1965, 1960, 1959, 1956, 1954, 1951, 1946, 1945, 1940, 1932, 1928, 1926, 1925, 1920





## FINDINGS

### Address Researched

### Address Not Identified in Research Source

1612 EVERETT CT	2013, 2008, 2006, 2002, 2000, 1996, 1993, 1992, 1991, 1986, 1984, 1982, 1979, 1976, 1975, 1973, 1970, 1967, 1965, 1962, 1960, 1959, 1956, 1955, 1954, 1951, 1950, 1946, 1945, 1943, 1940, 1938, 1933, 1932, 1928, 1926, 1925, 1920
1612 EVERETT ST	2013, 2008, 2006, 2002, 2000, 1996, 1993, 1992, 1991, 1986, 1984, 1982, 1980, 1979, 1976, 1975, 1973, 1967, 1965, 1962, 1960, 1959, 1956, 1954, 1951, 1950, 1946, 1945, 1943, 1940, 1938, 1933, 1932, 1928, 1926, 1925, 1920
1612 GOULD CT	2013, 2008, 2002, 2000, 1996, 1993, 1992, 1991, 1986, 1984, 1982, 1980, 1979, 1976, 1975, 1973, 1967, 1965, 1960, 1959, 1956, 1954, 1951, 1950, 1946, 1945, 1940, 1933, 1932, 1926, 1920
1612 GOULD ST	2013, 2008, 2006, 2002, 2000, 1996, 1993, 1992, 1991, 1986, 1984, 1982, 1980, 1979, 1976, 1975, 1973, 1970, 1967, 1965, 1962, 1960, 1959, 1956, 1955, 1954, 1951, 1950, 1946, 1943, 1940, 1938, 1933, 1932, 1928, 1926, 1925, 1920
1613 EVERETT CT	2013, 2008, 2006, 2002, 2000, 1996, 1993, 1992, 1991, 1986, 1984, 1982, 1979, 1976, 1975, 1973, 1970, 1967, 1965, 1962, 1960, 1959, 1956, 1955, 1954, 1951, 1950, 1946, 1945, 1943, 1940, 1938, 1933, 1932, 1928, 1926, 1925, 1920
1613 EVERETT ST	2013, 2008, 2006, 2002, 2000, 1996, 1993, 1992, 1991, 1986, 1984, 1982, 1980, 1979, 1976, 1975, 1973, 1967, 1965, 1962, 1960, 1959, 1956, 1955, 1954, 1951, 1950, 1946, 1945, 1943, 1940, 1938, 1933, 1932, 1928, 1926, 1925, 1920
1614 EVERETT AVE	2013, 2008, 2006, 2002, 2000, 1996, 1993, 1992, 1984, 1982, 1979, 1976, 1975, 1973, 1970, 1967, 1965, 1962, 1960, 1959, 1956, 1955, 1954, 1951, 1950, 1946, 1945, 1943, 1940, 1938, 1933, 1932, 1928, 1926, 1925, 1920
1614 EVERETT ST	2013, 2008, 2002, 2000, 1996, 1993, 1991, 1986, 1984, 1982, 1980, 1979, 1976, 1975, 1973, 1970, 1967, 1965, 1960, 1959, 1956, 1954, 1951, 1950, 1946, 1940, 1932, 1928, 1926, 1920
1614 GOULD CT	2013, 2008, 2002, 2000, 1996, 1993, 1992, 1991, 1986, 1984, 1982, 1980, 1979, 1976, 1975, 1973, 1967, 1965, 1962, 1960, 1959, 1956, 1954, 1951, 1946, 1940, 1938, 1932, 1928, 1926, 1920
1615 EVERETT AVE	2013, 2008, 2006, 2002, 2000, 1996, 1993, 1992, 1986, 1984, 1982, 1979, 1976, 1975, 1973, 1970, 1967, 1965, 1962, 1960, 1959, 1956, 1955, 1954, 1951, 1946, 1945, 1943, 1940, 1938, 1933, 1932, 1926, 1925, 1920
1615 EVERETT ST	2013, 2008, 2002, 1993, 1991, 1984, 1982, 1980, 1979, 1976, 1975, 1973, 1967, 1965, 1960, 1959, 1956, 1954, 1951, 1950, 1946, 1940, 1932, 1928, 1926, 1925, 1920
1615 GOULD CT	2013, 2008, 2002, 2000, 1996, 1993, 1992, 1991, 1984, 1982, 1979, 1976, 1975, 1973, 1967, 1965, 1960, 1959, 1956, 1955, 1954, 1951, 1950, 1946, 1945, 1940, 1932, 1926
1615 GOULD ST	2013, 2008, 2006, 2002, 2000, 1996, 1993, 1992, 1991, 1986, 1984, 1982, 1980, 1979, 1976, 1975, 1973, 1970, 1967, 1965, 1962, 1960, 1959, 1956, 1954, 1951, 1946, 1943, 1940, 1938, 1933, 1932, 1928, 1926, 1925, 1920
1616 EVERETT AVE	2013, 2008, 2006, 2002, 2000, 1996, 1993, 1992, 1991, 1986, 1984, 1982, 1980, 1979, 1976, 1975, 1973, 1970, 1967, 1965, 1962, 1960, 1959, 1956, 1955, 1954, 1951, 1950, 1946, 1945, 1943, 1940, 1938, 1933, 1932, 1926, 1925, 1920
1616 EVERETT ST	2013, 2008, 2002, 2000, 1996, 1993, 1992, 1991, 1986, 1984, 1982, 1980, 1979, 1976, 1973, 1967, 1965, 1960, 1959, 1956, 1954, 1951, 1950, 1946, 1945, 1940, 1932, 1928, 1926, 1925, 1920
1616 GOULD CT	2013, 2008, 2002, 2000, 1996, 1993, 1992, 1991, 1986, 1984, 1982, 1979, 1976, 1975, 1973, 1967, 1965, 1960, 1959, 1956, 1954, 1951, 1950, 1946, 1945, 1940, 1932, 1926, 1925, 1920
1616 GOULD ST	2013, 2008, 2006, 2002, 2000, 1996, 1993, 1992, 1991, 1986, 1984, 1982, 1980, 1979, 1976, 1975, 1973, 1970, 1967, 1965, 1962, 1960, 1959, 1956, 1955, 1954, 1951, 1946, 1943, 1940, 1938, 1933, 1932, 1928, 1926, 1925, 1920

## FINDINGS

<b><u>Address Researched</u></b>	<b><u>Address Not Identified in Research Source</u></b>
1617 EVERETT AVE	2013, 2008, 2006, 2002, 2000, 1996, 1993, 1992, 1991, 1984, 1982, 1980, 1979, 1976, 1975, 1973, 1970, 1967, 1965, 1962, 1960, 1959, 1956, 1955, 1954, 1951, 1950, 1946, 1945, 1943, 1940, 1938, 1933, 1932, 1926, 1925, 1920
1617 EVERETT CT	2013, 2008, 2006, 2002, 2000, 1996, 1993, 1992, 1991, 1986, 1984, 1982, 1979, 1976, 1975, 1973, 1970, 1967, 1965, 1962, 1960, 1959, 1956, 1955, 1954, 1951, 1950, 1946, 1945, 1943, 1940, 1938, 1933, 1932, 1928, 1926, 1925, 1920
1617 EVERETT ST	2013, 2008, 2002, 1993, 1986, 1984, 1982, 1980, 1979, 1976, 1975, 1973, 1967, 1965, 1962, 1960, 1959, 1956, 1955, 1954, 1951, 1946, 1945, 1940, 1932, 1928, 1926
1617 GOULD CT	2013, 2008, 2002, 1993, 1984, 1982, 1979, 1976, 1973, 1967, 1965, 1960, 1959, 1956, 1954, 1951, 1946, 1940, 1938, 1932, 1926, 1925, 1920
2401 SANTA CLARA WAY	2013, 2008, 2006, 2002, 2000, 1996, 1993, 1992, 1991, 1986, 1984, 1982, 1980, 1976, 1975, 1973, 1970, 1967, 1965, 1962, 1960, 1959, 1956, 1955, 1954, 1951, 1950, 1946, 1945, 1943, 1940, 1938, 1933, 1932, 1928, 1926, 1925, 1920
2402 SANTA CLARA AVE	2013, 2008, 2006, 2002, 1993, 1984, 1982, 1979, 1976, 1973, 1967, 1965, 1960, 1959, 1956, 1954, 1951, 1946, 1945, 1940, 1938, 1933, 1932, 1928, 1926, 1925, 1920
2402 SANTA CLARA CT	2013, 2008, 2006, 2002, 2000, 1996, 1993, 1992, 1991, 1986, 1984, 1982, 1980, 1979, 1976, 1975, 1973, 1970, 1967, 1965, 1962, 1960, 1959, 1956, 1955, 1954, 1951, 1950, 1946, 1943, 1940, 1938, 1933, 1932, 1928, 1926, 1925, 1920
2402 SANTA CLARA WAY	2013, 2008, 2006, 2002, 2000, 1996, 1993, 1992, 1991, 1986, 1984, 1982, 1980, 1979, 1976, 1975, 1973, 1970, 1967, 1965, 1962, 1960, 1959, 1956, 1955, 1954, 1951, 1950, 1946, 1945, 1943, 1940, 1933, 1932, 1928, 1926, 1925, 1920
2404 LINCOLN AVE	2013, 2008, 2006, 2002, 1996, 1993, 1992, 1991, 1986, 1984, 1982, 1980, 1979, 1976, 1975, 1973, 1970, 1967, 1965, 1962, 1960, 1959, 1956, 1955, 1954, 1951, 1946, 1945, 1943, 1940, 1938, 1933, 1932, 1926, 1925, 1920
2404 LINCOLN AVE	2008, 2006, 2002, 2000, 1996, 1993, 1992, 1991, 1986, 1984, 1982, 1980, 1979, 1976, 1975, 1973, 1970, 1967, 1965, 1962, 1960, 1959, 1956, 1955, 1954, 1951, 1950, 1946, 1945, 1943, 1940, 1938, 1933, 1932, 1928, 1926, 1925, 1920
2404 SANTA CLARA AVE	2013, 2006, 2002, 2000, 1996, 1993, 1992, 1991, 1986, 1984, 1982, 1980, 1979, 1976, 1975, 1973, 1970, 1967, 1965, 1962, 1960, 1959, 1956, 1955, 1954, 1951, 1950, 1946, 1945, 1943, 1940, 1938, 1933, 1932, 1928, 1926, 1925, 1920
2404 SANTA CLARA AVE	2013, 2008, 2006, 2002, 2000, 1996, 1993, 1992, 1991, 1984, 1982, 1979, 1976, 1973, 1967, 1965, 1962, 1960, 1959, 1956, 1954, 1951, 1946, 1945, 1943, 1940, 1938, 1933, 1932, 1928, 1926, 1925, 1920
2404 SANTA CLARA CT	2013, 2008, 2006, 2002, 2000, 1996, 1993, 1992, 1991, 1986, 1984, 1982, 1980, 1979, 1976, 1975, 1973, 1970, 1967, 1965, 1962, 1960, 1959, 1956, 1955, 1954, 1951, 1950, 1946, 1943, 1940, 1933, 1932, 1928, 1926, 1925, 1920
2405 SANTA CLARA AVE	2013, 2008, 2006, 2002, 2000, 1996, 1993, 1992, 1991, 1986, 1984, 1982, 1979, 1976, 1975, 1973, 1970, 1967, 1965, 1962, 1960, 1959, 1956, 1955, 1954, 1951, 1950, 1946, 1945, 1943, 1940, 1938, 1933, 1932, 1926, 1925, 1920
2406 LINCOLN AVE	2013, 2008, 2002, 1996, 1993, 1992, 1986, 1984, 1982, 1979, 1976, 1973, 1970, 1967, 1965, 1960, 1959, 1956, 1955, 1954, 1951, 1946, 1945, 1940, 1938, 1933, 1932, 1928, 1926, 1925, 1920
2406 LINCOLN AVE	2006, 2002, 2000, 1996, 1993, 1992, 1991, 1986, 1984, 1982, 1980, 1979, 1976, 1975, 1973, 1970, 1967, 1965, 1962, 1960, 1959, 1956, 1955, 1954, 1951, 1950, 1946, 1945, 1943, 1940, 1938, 1933, 1932, 1928, 1926, 1925, 1920
2406 SANTA CLARA AVE	2013, 2008, 2006, 2002, 1993, 1986, 1984, 1982, 1979, 1976, 1973, 1967, 1965, 1962, 1960, 1959, 1956, 1955, 1954, 1951, 1950, 1946, 1945, 1940, 1938, 1932, 1928, 1926, 1925, 1920



## FINDINGS

<b><u>Address Researched</u></b>	<b><u>Address Not Identified in Research Source</u></b>
2410 SANTA CLARA CT	2013, 2008, 2006, 2002, 2000, 1996, 1993, 1992, 1991, 1986, 1984, 1982, 1980, 1979, 1976, 1975, 1973, 1970, 1967, 1965, 1962, 1960, 1959, 1956, 1954, 1951, 1950, 1946, 1943, 1940, 1938, 1933, 1932, 1928, 1926, 1925
2410 SANTA CLARA WAY	2013, 2008, 2006, 2002, 2000, 1996, 1993, 1992, 1984, 1982, 1980, 1979, 1976, 1973, 1970, 1967, 1965, 1962, 1960, 1959, 1956, 1955, 1954, 1951, 1950, 1946, 1945, 1943, 1940, 1933, 1932, 1926, 1920
2410 WEBB AVE	2013, 2008, 2006, 2002, 2000, 1996, 1993, 1992, 1991, 1986, 1984, 1982, 1980, 1979, 1976, 1975, 1973, 1970, 1967, 1965, 1962, 1960, 1959, 1956, 1955, 1954, 1951, 1946, 1940, 1932, 1928, 1926, 1925, 1920
2411 SANTA CLARA AVE	2013, 2008, 2002, 1993, 1984, 1982, 1979, 1976, 1973, 1967, 1965, 1960, 1959, 1956, 1954, 1951, 1946, 1943, 1940, 1938, 1932, 1928, 1926, 1925, 1920
2411 SANTA CLARA AVE	2006, 2002, 2000, 1996, 1993, 1992, 1991, 1986, 1984, 1982, 1980, 1979, 1976, 1975, 1973, 1970, 1967, 1965, 1962, 1960, 1959, 1956, 1955, 1954, 1951, 1950, 1946, 1945, 1943, 1940, 1938, 1933, 1932, 1928, 1926, 1925, 1920
2411 SANTA CLARA CT	2013, 2008, 2006, 2002, 2000, 1996, 1993, 1992, 1991, 1986, 1984, 1982, 1980, 1979, 1976, 1975, 1973, 1970, 1967, 1965, 1962, 1960, 1959, 1956, 1954, 1951, 1946, 1943, 1940, 1938, 1933, 1932, 1928, 1926, 1925, 1920
2411 SANTA CLARA ST	2013, 2008, 2006, 2002, 2000, 1996, 1993, 1992, 1991, 1986, 1984, 1982, 1980, 1979, 1976, 1975, 1973, 1970, 1967, 1965, 1960, 1959, 1956, 1955, 1954, 1951, 1950, 1946, 1945, 1943, 1940, 1938, 1933, 1932, 1928, 1926, 1925, 1920
2411 SANTA CLARA WAY	2013, 2008, 2006, 2002, 2000, 1996, 1993, 1992, 1991, 1986, 1984, 1982, 1980, 1979, 1976, 1975, 1973, 1970, 1967, 1965, 1962, 1960, 1959, 1956, 1955, 1954, 1951, 1950, 1946, 1945, 1943, 1940, 1933, 1932, 1928, 1926, 1925
2411 WEBB AVE	2013, 2008, 2006, 2002, 2000, 1993, 1984, 1982, 1979, 1976, 1975, 1973, 1970, 1967, 1965, 1962, 1960, 1959, 1956, 1955, 1954, 1951, 1946, 1943, 1940, 1932, 1928, 1926, 1920
2411 WEBB AVE	2008, 2006, 2002, 2000, 1996, 1993, 1992, 1991, 1986, 1984, 1982, 1980, 1979, 1976, 1975, 1973, 1970, 1967, 1965, 1962, 1960, 1959, 1956, 1955, 1954, 1951, 1950, 1946, 1945, 1943, 1940, 1938, 1933, 1932, 1928, 1926, 1925, 1920
2412 CENTRAL AVE	2006, 2002, 2000, 1996, 1993, 1992, 1991, 1986, 1984, 1982, 1980, 1979, 1976, 1975, 1973, 1970, 1967, 1965, 1962, 1960, 1959, 1956, 1955, 1954, 1951, 1950, 1946, 1945, 1943, 1940, 1938, 1933, 1932, 1928, 1926, 1925, 1920
2412 CENTRAL AVE	2013, 2008, 2002, 2000, 1996, 1993, 1992, 1991, 1986, 1984, 1982, 1980, 1979, 1976, 1975, 1973, 1970, 1967, 1965, 1962, 1960, 1959, 1956, 1955, 1954, 1951, 1950, 1946, 1945, 1943, 1940, 1938, 1933, 1932, 1928, 1926, 1925, 1920
2412 CENTRAL CT	2013, 2008, 2006, 2002, 2000, 1996, 1993, 1992, 1991, 1986, 1984, 1982, 1980, 1979, 1976, 1975, 1973, 1970, 1967, 1965, 1962, 1960, 1959, 1956, 1955, 1954, 1951, 1950, 1946, 1945, 1943, 1940, 1938, 1933, 1932, 1928, 1926, 1925
2412 CENTRAL WAY	2013, 2008, 2006, 2002, 2000, 1996, 1993, 1992, 1991, 1986, 1984, 1982, 1980, 1979, 1976, 1975, 1973, 1970, 1967, 1965, 1962, 1960, 1959, 1956, 1955, 1954, 1951, 1950, 1946, 1945, 1943, 1940, 1938, 1933, 1932, 1928, 1926, 1920
2412 LINCOLN AVE	2013, 2008, 2002, 1993, 1991, 1986, 1984, 1982, 1980, 1979, 1976, 1973, 1967, 1965, 1960, 1959, 1956, 1955, 1954, 1951, 1950, 1946, 1945, 1943, 1940, 1938, 1932, 1928, 1926, 1925, 1920
2412 SANTA CLARA AVE	2013, 2008, 2006, 2002, 1993, 1991, 1986, 1984, 1982, 1980, 1979, 1976, 1975, 1973, 1970, 1967, 1965, 1962, 1960, 1959, 1956, 1955, 1954, 1951, 1950, 1946, 1945, 1943, 1940, 1938, 1932, 1926, 1925, 1920
2412 SANTA CLARA AVE	2013, 2006, 2002, 2000, 1996, 1993, 1992, 1991, 1986, 1984, 1982, 1980, 1979, 1976, 1975, 1973, 1970, 1967, 1965, 1962, 1960, 1959, 1956, 1955, 1954, 1951, 1950, 1946, 1945, 1943, 1940, 1938, 1933, 1932, 1928, 1926, 1925, 1920









## FINDINGS

<b><u>Address Researched</u></b>	<b><u>Address Not Identified in Research Source</u></b>
2420 CENTRAL AVE	2013, 2006, 2002, 2000, 1996, 1993, 1992, 1991, 1986, 1984, 1982, 1980, 1979, 1976, 1975, 1973, 1970, 1967, 1965, 1962, 1960, 1959, 1956, 1955, 1954, 1951, 1950, 1946, 1945, 1943, 1940, 1938, 1933, 1932, 1928, 1926, 1925, 1920
2420 CENTRAL CT	2013, 2008, 2006, 2002, 2000, 1996, 1993, 1992, 1991, 1986, 1984, 1982, 1980, 1979, 1976, 1975, 1973, 1970, 1967, 1965, 1962, 1960, 1959, 1956, 1955, 1954, 1951, 1946, 1940, 1933, 1932, 1928, 1926, 1925
2420 CENTRAL WAY	2013, 2008, 2006, 2002, 2000, 1996, 1993, 1992, 1991, 1986, 1984, 1982, 1980, 1979, 1976, 1975, 1973, 1970, 1967, 1965, 1962, 1960, 1959, 1956, 1955, 1954, 1951, 1950, 1946, 1945, 1943, 1940, 1938, 1933, 1932, 1928, 1926, 1920
2420 LINCOLN AVE	2013, 2008, 2006, 2002, 2000, 1996, 1993, 1992, 1991, 1986, 1984, 1982, 1980, 1979, 1976, 1973, 1967, 1965, 1960, 1959, 1956, 1954, 1951, 1946, 1945, 1943, 1940, 1938, 1933, 1932, 1928, 1926, 1925, 1920
2420 LINCOLN ST	2013, 2008, 2006, 2002, 2000, 1996, 1993, 1992, 1991, 1986, 1984, 1982, 1980, 1979, 1976, 1975, 1973, 1970, 1967, 1965, 1962, 1960, 1959, 1956, 1955, 1954, 1951, 1950, 1946, 1945, 1943, 1940, 1938, 1933, 1932, 1928, 1926, 1925
2420 SANTA CLARA AVE	2013, 2008, 2006, 2002, 1993, 1984, 1982, 1979, 1976, 1973, 1967, 1965, 1960, 1959, 1956, 1954, 1951, 1950, 1946, 1943, 1940, 1938, 1932, 1928, 1926, 1925, 1920
2420 SANTA CLARA AVE	2013, 2006, 2002, 2000, 1996, 1993, 1992, 1991, 1986, 1984, 1982, 1980, 1979, 1976, 1975, 1973, 1970, 1967, 1965, 1962, 1960, 1959, 1956, 1955, 1954, 1951, 1950, 1946, 1945, 1943, 1940, 1938, 1933, 1932, 1928, 1926, 1925, 1920
2420 SANTA CLARA WAY	2013, 2008, 2006, 2002, 2000, 1996, 1993, 1992, 1991, 1986, 1984, 1982, 1980, 1979, 1976, 1975, 1973, 1970, 1967, 1965, 1962, 1960, 1959, 1956, 1955, 1954, 1951, 1950, 1946, 1945, 1943, 1940, 1933, 1932, 1928, 1926, 1920
2420 WEBB AVE	2013, 2008, 2002, 1993, 1984, 1982, 1979, 1976, 1975, 1973, 1970, 1967, 1965, 1960, 1959, 1956, 1954, 1951, 1946, 1943, 1940, 1932, 1928, 1926, 1925, 1920
2420 WEBB AVE	2006, 2002, 2000, 1996, 1993, 1992, 1991, 1986, 1984, 1982, 1980, 1979, 1976, 1975, 1973, 1970, 1967, 1965, 1962, 1960, 1959, 1956, 1955, 1954, 1951, 1950, 1946, 1945, 1943, 1940, 1938, 1933, 1932, 1928, 1926, 1925, 1920
2421 SANTA CLARA AVE	2013, 2008, 2006, 2002, 2000, 1996, 1993, 1992, 1991, 1986, 1984, 1982, 1980, 1979, 1976, 1975, 1973, 1970, 1967, 1965, 1960, 1959, 1956, 1954, 1951, 1946, 1943, 1940, 1938, 1932, 1926, 1925, 1920
2421 SANTA CLARA WAY	2013, 2008, 2006, 2002, 2000, 1996, 1993, 1992, 1991, 1986, 1984, 1982, 1980, 1979, 1976, 1975, 1973, 1970, 1967, 1965, 1962, 1960, 1959, 1956, 1955, 1954, 1951, 1950, 1946, 1945, 1943, 1940, 1933, 1932, 1928, 1926, 1925, 1920
2421 WEBB AVE	2013, 2008, 2002, 1993, 1991, 1984, 1982, 1980, 1979, 1976, 1975, 1973, 1970, 1967, 1965, 1960, 1959, 1956, 1954, 1951, 1946, 1945, 1940, 1932, 1928, 1926, 1925, 1920
2422 CENTRAL AVE	2013, 2008, 2006, 2002, 2000, 1996, 1993, 1992, 1991, 1986, 1984, 1982, 1980, 1979, 1976, 1975, 1973, 1970, 1967, 1965, 1962, 1960, 1959, 1956, 1955, 1954, 1951, 1950, 1946, 1945, 1943, 1940, 1938, 1932, 1928, 1926, 1925, 1920
2422 CENTRAL CT	2013, 2008, 2006, 2002, 2000, 1996, 1993, 1992, 1991, 1986, 1984, 1982, 1980, 1979, 1976, 1975, 1973, 1970, 1967, 1965, 1962, 1960, 1959, 1956, 1955, 1954, 1951, 1950, 1946, 1945, 1943, 1940, 1938, 1933, 1932, 1928, 1926, 1925
2422 CENTRAL WAY	2013, 2008, 2006, 2002, 2000, 1996, 1993, 1992, 1991, 1986, 1984, 1982, 1980, 1979, 1976, 1975, 1973, 1970, 1967, 1965, 1962, 1960, 1959, 1956, 1955, 1954, 1951, 1950, 1946, 1945, 1943, 1940, 1938, 1933, 1932, 1928, 1926, 1920
2422 SANTA CLARA AVE	2013, 2008, 2006, 2002, 2000, 1996, 1993, 1992, 1991, 1986, 1984, 1982, 1980, 1979, 1976, 1973, 1967, 1965, 1960, 1959, 1956, 1954, 1951, 1946, 1943, 1940, 1938, 1933, 1932, 1928, 1926, 1925, 1920





## FINDINGS

<b><u>Address Researched</u></b>	<b><u>Address Not Identified in Research Source</u></b>
2428 CENTRAL AVE	2006, 2002, 2000, 1996, 1993, 1992, 1991, 1986, 1984, 1982, 1980, 1979, 1976, 1975, 1973, 1970, 1967, 1965, 1962, 1960, 1959, 1956, 1955, 1954, 1951, 1950, 1946, 1945, 1943, 1940, 1938, 1933, 1932, 1928, 1926, 1925, 1920
2428 E CENTRAL AVE	2013, 2008, 2006, 2002, 2000, 1996, 1993, 1992, 1991, 1986, 1984, 1982, 1980, 1979, 1976, 1973, 1970, 1967, 1965, 1962, 1960, 1959, 1956, 1955, 1954, 1951, 1950, 1946, 1945, 1943, 1940, 1938, 1933, 1932, 1928, 1926, 1925, 1920
2429 1/2 LINCOLN AVE	2013, 2008, 2006, 2002, 2000, 1996, 1993, 1992, 1991, 1986, 1984, 1982, 1980, 1979, 1976, 1975, 1973, 1970, 1967, 1965, 1962, 1960, 1959, 1956, 1954, 1951, 1950, 1946, 1945, 1943, 1940, 1938, 1933, 1932, 1928, 1926, 1925, 1920
2429 CENTRAL AVE	2013, 2008, 2006, 2002, 2000, 1996, 1993, 1992, 1991, 1986, 1984, 1982, 1980, 1979, 1976, 1975, 1973, 1970, 1967, 1965, 1962, 1960, 1959, 1956, 1955, 1954, 1951, 1946, 1945, 1940, 1938, 1933, 1932, 1926, 1925, 1920
2429 CENTRAL CT	2013, 2008, 2006, 2002, 2000, 1996, 1993, 1992, 1991, 1986, 1984, 1982, 1980, 1979, 1976, 1975, 1973, 1970, 1967, 1965, 1962, 1960, 1959, 1956, 1955, 1954, 1951, 1950, 1946, 1945, 1943, 1940, 1933, 1932, 1928, 1926, 1925
2429 CENTRAL WAY	2013, 2008, 2006, 2002, 2000, 1996, 1993, 1992, 1991, 1986, 1984, 1982, 1980, 1979, 1976, 1975, 1973, 1970, 1967, 1965, 1962, 1960, 1959, 1956, 1955, 1954, 1951, 1950, 1946, 1943, 1940, 1938, 1933, 1932, 1928, 1926, 1920
2429 LINCOLN AVE	2013, 2008, 2002, 1993, 1984, 1982, 1979, 1976, 1973, 1967, 1965, 1960, 1959, 1956, 1955, 1954, 1951, 1946, 1945, 1940, 1938, 1933, 1932, 1928, 1926, 1925, 1920
2429 LINCOLN AVE	2006, 2002, 2000, 1996, 1993, 1992, 1991, 1986, 1984, 1982, 1980, 1979, 1976, 1975, 1973, 1970, 1967, 1965, 1962, 1960, 1959, 1956, 1955, 1954, 1951, 1950, 1946, 1945, 1943, 1940, 1938, 1933, 1932, 1928, 1926, 1925, 1920
2429 LINCOLN CT	2013, 2008, 2006, 2002, 2000, 1996, 1993, 1992, 1991, 1986, 1984, 1982, 1980, 1979, 1976, 1975, 1973, 1970, 1967, 1965, 1962, 1960, 1959, 1956, 1955, 1954, 1951, 1946, 1943, 1940, 1938, 1933, 1932, 1928, 1926, 1925, 1920
2429 SANTA CLARA AVE	2013, 2008, 2006, 2002, 2000, 1996, 1993, 1992, 1991, 1986, 1984, 1982, 1980, 1979, 1976, 1975, 1973, 1970, 1967, 1965, 1962, 1960, 1959, 1956, 1955, 1954, 1951, 1950, 1946, 1945, 1940, 1938, 1933, 1932, 1928, 1926, 1925, 1920
2429 WEBB AVE	2013, 2008, 2002, 2000, 1996, 1993, 1992, 1984, 1982, 1979, 1976, 1975, 1973, 1970, 1967, 1965, 1962, 1960, 1959, 1956, 1954, 1951, 1946, 1940, 1932, 1928, 1926, 1925, 1920
2430 1/2 WEBB AVE	2013, 2008, 2006, 2002, 2000, 1996, 1993, 1992, 1991, 1986, 1984, 1982, 1980, 1979, 1976, 1975, 1973, 1970, 1967, 1965, 1962, 1960, 1959, 1956, 1955, 1954, 1951, 1950, 1946, 1945, 1943, 1940, 1938, 1932, 1928, 1926, 1925, 1920
2430 WEBB AVE	2013, 2008, 2002, 2000, 1996, 1993, 1992, 1991, 1986, 1984, 1982, 1980, 1979, 1976, 1975, 1973, 1970, 1967, 1965, 1960, 1959, 1956, 1955, 1954, 1951, 1946, 1945, 1940, 1938, 1932, 1926, 1925, 1920
2431 CENTRAL AVE	2006, 2002, 2000, 1996, 1993, 1992, 1991, 1986, 1984, 1982, 1980, 1979, 1976, 1975, 1973, 1970, 1967, 1965, 1962, 1960, 1959, 1956, 1955, 1954, 1951, 1950, 1946, 1945, 1943, 1940, 1938, 1933, 1932, 1928, 1926, 1925, 1920
2431 CENTRAL AVE	2013, 2008, 2002, 1993, 1984, 1982, 1979, 1976, 1973, 1967, 1965, 1960, 1959, 1956, 1954, 1951, 1946, 1945, 1943, 1940, 1938, 1933, 1932, 1928, 1926, 1925, 1920
2431 LINCOLN AVE	2013, 2008, 2002, 1993, 1991, 1986, 1984, 1982, 1979, 1976, 1975, 1973, 1967, 1965, 1960, 1959, 1956, 1954, 1951, 1946, 1940, 1938, 1932, 1928, 1926, 1925, 1920
2431 SANTA CLARA AVE	2013, 2008, 2006, 2002, 2000, 1996, 1993, 1992, 1991, 1986, 1984, 1982, 1980, 1979, 1976, 1975, 1973, 1970, 1967, 1965, 1962, 1960, 1959, 1956, 1954, 1951, 1950, 1946, 1943, 1940, 1938, 1932, 1928, 1926, 1925, 1920

















## FINDINGS

<b><u>Address Researched</u></b>	<b><u>Address Not Identified in Research Source</u></b>
2510 SANTA CLARA AVE	2008, 2006, 2002, 2000, 1996, 1993, 1992, 1991, 1986, 1984, 1982, 1980, 1979, 1976, 1975, 1973, 1970, 1967, 1965, 1962, 1960, 1959, 1956, 1955, 1954, 1951, 1950, 1946, 1945, 1943, 1940, 1938, 1933, 1932, 1928, 1926, 1925, 1920
2510 WEBB AVE	2013, 2008, 2006, 2002, 2000, 1996, 1993, 1992, 1991, 1986, 1984, 1982, 1980, 1979, 1976, 1975, 1973, 1970, 1967, 1965, 1960, 1959, 1956, 1955, 1954, 1951, 1950, 1946, 1945, 1943, 1940, 1938, 1933, 1932, 1928, 1926, 1925, 1920
2511 LINCOLN AVE	2013, 2008, 2002, 2000, 1996, 1993, 1984, 1982, 1979, 1976, 1975, 1973, 1967, 1965, 1962, 1960, 1959, 1956, 1955, 1954, 1951, 1950, 1946, 1945, 1940, 1938, 1932, 1926, 1925, 1920
2511 LINCOLN CT	2013, 2008, 2006, 2002, 2000, 1996, 1993, 1992, 1991, 1986, 1984, 1982, 1980, 1979, 1976, 1975, 1973, 1970, 1967, 1965, 1962, 1960, 1959, 1956, 1955, 1954, 1951, 1946, 1945, 1943, 1940, 1938, 1933, 1932, 1928, 1926, 1925, 1920
2511 LINCOLN ST	2013, 2008, 2006, 2002, 2000, 1996, 1993, 1992, 1991, 1986, 1984, 1982, 1980, 1979, 1976, 1975, 1973, 1970, 1967, 1965, 1960, 1959, 1956, 1955, 1954, 1951, 1950, 1946, 1945, 1943, 1940, 1933, 1932, 1928, 1926, 1925
2511 SANTA CLARA AVE	2013, 2008, 2006, 2002, 1993, 1984, 1982, 1979, 1976, 1973, 1967, 1965, 1960, 1959, 1956, 1954, 1951, 1946, 1940, 1938, 1932, 1926, 1925, 1920
2511 SANTA CLARA WAY	2013, 2008, 2006, 2002, 2000, 1996, 1993, 1992, 1991, 1986, 1984, 1982, 1980, 1979, 1976, 1975, 1973, 1970, 1967, 1965, 1962, 1960, 1959, 1956, 1955, 1954, 1951, 1950, 1946, 1945, 1943, 1940, 1933, 1932, 1928, 1926, 1925, 1920
2511 WEBB AVE	2013, 2008, 2002, 2000, 1993, 1984, 1982, 1979, 1976, 1975, 1973, 1970, 1967, 1965, 1960, 1959, 1956, 1955, 1954, 1951, 1950, 1946, 1940, 1932, 1928, 1926
2512 LINCOLN AVE	2013, 2008, 2002, 2000, 1996, 1993, 1992, 1991, 1986, 1984, 1982, 1980, 1979, 1976, 1975, 1973, 1967, 1965, 1960, 1959, 1956, 1954, 1951, 1946, 1945, 1940, 1938, 1932, 1928, 1926, 1925, 1920
2512 SANTA CLARA AVE	2013, 2008, 2006, 2002, 2000, 1996, 1993, 1992, 1991, 1986, 1984, 1982, 1980, 1979, 1976, 1975, 1973, 1967, 1965, 1960, 1959, 1956, 1955, 1954, 1951, 1950, 1946, 1945, 1943, 1940, 1938, 1933, 1932, 1928, 1926, 1925, 1920
2512 WEBB AVE	2013, 2008, 2002, 2000, 1996, 1993, 1992, 1991, 1986, 1984, 1982, 1980, 1979, 1976, 1975, 1973, 1970, 1967, 1965, 1960, 1959, 1956, 1955, 1954, 1951, 1950, 1946, 1945, 1943, 1940, 1938, 1933, 1932, 1928, 1926, 1925, 1920
2513 CENTRAL AVE	2013, 2008, 2006, 2002, 2000, 1996, 1993, 1992, 1991, 1986, 1984, 1982, 1980, 1979, 1976, 1975, 1973, 1967, 1965, 1962, 1960, 1959, 1956, 1954, 1951, 1946, 1940, 1938, 1932, 1926, 1925, 1920
2513 CENTRAL CT	2013, 2008, 2006, 2000, 1996, 1993, 1992, 1991, 1986, 1984, 1982, 1980, 1979, 1976, 1975, 1973, 1970, 1967, 1965, 1962, 1960, 1959, 1956, 1955, 1954, 1951, 1950, 1946, 1945, 1943, 1940, 1933, 1932, 1928, 1926, 1925
2513 CENTRAL WAY	2013, 2008, 2006, 2002, 2000, 1996, 1993, 1992, 1991, 1986, 1984, 1982, 1980, 1979, 1976, 1975, 1973, 1970, 1967, 1965, 1962, 1960, 1959, 1956, 1955, 1954, 1951, 1950, 1946, 1945, 1943, 1940, 1938, 1933, 1932, 1928, 1926, 1920
2514 CENTRAL AVE	2013, 2008, 2002, 1996, 1993, 1992, 1984, 1982, 1979, 1976, 1975, 1973, 1970, 1967, 1965, 1960, 1959, 1956, 1954, 1951, 1946, 1945, 1940, 1938, 1932, 1926, 1925, 1920
2514 CENTRAL CT	2013, 2008, 2006, 2002, 2000, 1996, 1993, 1992, 1991, 1986, 1984, 1982, 1980, 1979, 1976, 1975, 1973, 1970, 1967, 1965, 1962, 1960, 1959, 1956, 1955, 1954, 1951, 1950, 1946, 1945, 1943, 1940, 1933, 1932, 1928, 1926, 1925
2514 CENTRAL WAY	2013, 2008, 2006, 2002, 2000, 1996, 1993, 1992, 1991, 1986, 1984, 1982, 1980, 1979, 1976, 1975, 1973, 1970, 1967, 1965, 1962, 1960, 1959, 1956, 1955, 1954, 1951, 1950, 1946, 1943, 1940, 1938, 1933, 1932, 1926, 1920
2514 SANTA CLARA AVE	2013, 2008, 2002, 1996, 1993, 1984, 1982, 1979, 1976, 1973, 1967, 1965, 1960, 1959, 1956, 1954, 1951, 1946, 1940, 1938, 1932, 1926, 1925, 1920





## FINDINGS

<b><u>Address Researched</u></b>	<b><u>Address Not Identified in Research Source</u></b>
2516 LINCOLN AVE	2013, 2008, 2002, 1993, 1984, 1982, 1979, 1976, 1975, 1973, 1967, 1965, 1960, 1959, 1956, 1955, 1954, 1951, 1946, 1945, 1940, 1938, 1932, 1926, 1925, 1920
2516 SANTA CLARA AVE	2013, 2008, 2002, 1993, 1984, 1982, 1979, 1976, 1975, 1973, 1967, 1965, 1962, 1960, 1959, 1956, 1954, 1951, 1950, 1946, 1940, 1938, 1932, 1928, 1926, 1925, 1920
2516 SANTA CLARA AVE	2006, 2002, 2000, 1996, 1993, 1992, 1991, 1986, 1984, 1982, 1980, 1979, 1976, 1975, 1973, 1970, 1967, 1965, 1962, 1960, 1959, 1956, 1955, 1954, 1951, 1950, 1946, 1945, 1943, 1940, 1938, 1933, 1932, 1928, 1926, 1925, 1920
2516 SANTA CLARA WAY	2013, 2008, 2006, 2002, 2000, 1996, 1993, 1992, 1991, 1986, 1984, 1982, 1980, 1979, 1976, 1975, 1973, 1970, 1967, 1965, 1962, 1960, 1959, 1956, 1955, 1954, 1951, 1950, 1946, 1945, 1943, 1940, 1938, 1933, 1932, 1928, 1926
2516A CENTRAL AVE	2013, 2008, 2006, 2002, 2000, 1996, 1993, 1992, 1991, 1986, 1984, 1982, 1980, 1979, 1976, 1975, 1973, 1970, 1967, 1965, 1962, 1960, 1959, 1956, 1954, 1951, 1950, 1946, 1943, 1940, 1938, 1932, 1928, 1926, 1925, 1920
2516A CENTRAL CT	2013, 2008, 2006, 2002, 2000, 1996, 1993, 1992, 1991, 1986, 1984, 1982, 1980, 1979, 1976, 1975, 1973, 1970, 1967, 1965, 1962, 1960, 1959, 1956, 1955, 1954, 1951, 1950, 1946, 1945, 1943, 1940, 1933, 1932, 1928, 1926, 1925, 1920
2516B SANTA CLARA AVE	2013, 2008, 2006, 2002, 2000, 1996, 1993, 1992, 1991, 1986, 1984, 1982, 1980, 1979, 1976, 1975, 1973, 1970, 1967, 1965, 1962, 1960, 1959, 1956, 1954, 1951, 1950, 1946, 1945, 1943, 1940, 1938, 1933, 1932, 1928, 1926, 1925, 1920
2516C SANTA CLARA AVE	2013, 2008, 2006, 2002, 2000, 1996, 1993, 1992, 1991, 1986, 1984, 1982, 1980, 1979, 1976, 1975, 1973, 1970, 1967, 1965, 1962, 1960, 1959, 1956, 1954, 1951, 1950, 1946, 1945, 1943, 1940, 1938, 1933, 1932, 1928, 1926, 1925, 1920
2516D SANTA CLARA AVE	2013, 2008, 2006, 2002, 2000, 1996, 1993, 1992, 1991, 1986, 1984, 1982, 1980, 1979, 1976, 1975, 1973, 1967, 1965, 1962, 1960, 1959, 1956, 1955, 1954, 1951, 1950, 1946, 1945, 1943, 1940, 1938, 1933, 1932, 1928, 1926, 1925, 1920
2517 LINCOLN AVE	2013, 2008, 2002, 1993, 1984, 1982, 1979, 1976, 1975, 1973, 1967, 1965, 1962, 1960, 1959, 1956, 1955, 1954, 1951, 1950, 1946, 1945, 1940, 1938, 1932, 1926, 1925, 1920
2517 LINCOLN CT	2013, 2008, 2006, 2002, 2000, 1996, 1993, 1992, 1991, 1986, 1984, 1982, 1980, 1979, 1976, 1975, 1973, 1970, 1967, 1965, 1962, 1960, 1959, 1956, 1955, 1954, 1951, 1950, 1946, 1945, 1943, 1940, 1933, 1932, 1928, 1926
2517 SANTA CLARA AVE	2013, 2008, 2006, 2002, 2000, 1996, 1993, 1992, 1991, 1986, 1984, 1982, 1980, 1979, 1976, 1975, 1973, 1970, 1967, 1965, 1960, 1959, 1956, 1955, 1954, 1951, 1950, 1946, 1945, 1940, 1938, 1932, 1928, 1926, 1925, 1920
2517 SANTA CLARA CT	2013, 2008, 2006, 2002, 2000, 1996, 1993, 1992, 1991, 1986, 1984, 1982, 1980, 1979, 1976, 1975, 1973, 1970, 1967, 1965, 1962, 1960, 1959, 1956, 1955, 1954, 1951, 1950, 1946, 1943, 1940, 1938, 1933, 1932, 1928, 1926, 1925
2517 SANTA CLARA WAY	2013, 2008, 2006, 2002, 2000, 1996, 1993, 1992, 1991, 1986, 1984, 1982, 1980, 1979, 1976, 1975, 1973, 1970, 1967, 1965, 1962, 1960, 1959, 1956, 1955, 1954, 1951, 1950, 1946, 1945, 1943, 1940, 1933, 1932, 1926, 1925, 1920
2517 WEBB AVE	2013, 2008, 2002, 2000, 1996, 1993, 1992, 1991, 1986, 1984, 1982, 1980, 1979, 1976, 1975, 1973, 1970, 1967, 1965, 1960, 1959, 1956, 1955, 1954, 1951, 1946, 1940, 1932, 1928, 1926
2518 LINCOLN AVE	2013, 2008, 2002, 1993, 1992, 1986, 1984, 1982, 1979, 1976, 1973, 1967, 1965, 1960, 1959, 1956, 1954, 1951, 1950, 1946, 1940, 1938, 1932, 1926, 1925, 1920
2519 LINCOLN AVE	2013, 2008, 2002, 2000, 1996, 1993, 1992, 1991, 1984, 1982, 1980, 1979, 1976, 1975, 1973, 1967, 1965, 1960, 1959, 1956, 1954, 1951, 1946, 1940, 1938, 1932, 1928, 1926, 1925, 1920
2519 SANTA CLARA AVE	2013, 2008, 2006, 2002, 2000, 1996, 1993, 1992, 1991, 1986, 1984, 1982, 1980, 1979, 1976, 1975, 1973, 1970, 1967, 1965, 1960, 1959, 1956, 1955, 1954, 1951, 1950, 1946, 1943, 1940, 1938, 1933, 1932, 1926, 1925, 1920

## FINDINGS

<b><u>Address Researched</u></b>	<b><u>Address Not Identified in Research Source</u></b>
2519 SANTA CLARA WAY	2013, 2008, 2006, 2002, 2000, 1996, 1993, 1992, 1991, 1986, 1984, 1982, 1980, 1979, 1976, 1975, 1973, 1970, 1967, 1965, 1962, 1960, 1959, 1956, 1955, 1954, 1951, 1950, 1946, 1945, 1943, 1940, 1933, 1932, 1926
2519 WEBB AVE	2013, 2008, 2002, 2000, 1996, 1993, 1992, 1991, 1986, 1984, 1982, 1980, 1979, 1976, 1975, 1973, 1970, 1967, 1965, 1960, 1959, 1956, 1955, 1954, 1951, 1946, 1940, 1932, 1928, 1926, 1925, 1920
2520 CENTRAL AVE	2013, 2008, 2002, 1996, 1993, 1992, 1991, 1986, 1984, 1982, 1980, 1979, 1976, 1973, 1970, 1967, 1965, 1960, 1959, 1956, 1954, 1951, 1950, 1946, 1945, 1940, 1938, 1932, 1926, 1925, 1920
2520 CENTRAL CT	2013, 2008, 2006, 2002, 2000, 1996, 1993, 1992, 1991, 1986, 1984, 1982, 1980, 1979, 1976, 1975, 1973, 1970, 1967, 1965, 1962, 1960, 1959, 1956, 1955, 1954, 1951, 1950, 1946, 1943, 1940, 1933, 1932, 1928, 1926, 1925
2520 CENTRAL WAY	2013, 2008, 2006, 2002, 2000, 1996, 1993, 1992, 1991, 1986, 1984, 1982, 1980, 1979, 1976, 1975, 1973, 1970, 1967, 1965, 1962, 1960, 1959, 1956, 1955, 1954, 1951, 1950, 1946, 1945, 1943, 1940, 1938, 1933, 1932, 1928, 1926, 1920
2520 SANTA CLARA AVE	2013, 2008, 2002, 2000, 1996, 1993, 1991, 1986, 1984, 1982, 1979, 1976, 1973, 1967, 1965, 1960, 1959, 1956, 1954, 1951, 1950, 1946, 1940, 1938, 1932, 1928, 1926, 1925, 1920
2520 SANTA CLARA AVE	2013, 2006, 2002, 2000, 1996, 1993, 1992, 1991, 1986, 1984, 1982, 1980, 1979, 1976, 1975, 1973, 1970, 1967, 1965, 1962, 1960, 1959, 1956, 1955, 1954, 1951, 1950, 1946, 1945, 1943, 1940, 1938, 1933, 1932, 1928, 1926, 1925, 1920
2520 SANTA CLARA WAY	2013, 2008, 2006, 2002, 2000, 1996, 1993, 1992, 1991, 1986, 1984, 1982, 1980, 1979, 1975, 1973, 1970, 1967, 1965, 1962, 1960, 1959, 1956, 1955, 1954, 1951, 1950, 1946, 1945, 1943, 1940, 1938, 1933, 1932, 1928, 1926, 1925
2520A CENTRAL AVE	2013, 2008, 2006, 2002, 2000, 1996, 1993, 1992, 1991, 1986, 1984, 1982, 1980, 1979, 1976, 1975, 1973, 1967, 1965, 1962, 1960, 1959, 1956, 1954, 1951, 1950, 1946, 1945, 1943, 1940, 1938, 1933, 1932, 1928, 1926, 1925, 1920
2520A SANTA CLARA AVE	2013, 2008, 2006, 2002, 2000, 1996, 1993, 1992, 1991, 1986, 1984, 1982, 1980, 1979, 1976, 1975, 1973, 1967, 1965, 1962, 1960, 1959, 1956, 1955, 1954, 1951, 1950, 1946, 1945, 1943, 1940, 1938, 1933, 1932, 1928, 1926, 1925, 1920
2520B SANTA CLARA AVE	2013, 2008, 2006, 2002, 2000, 1996, 1993, 1992, 1991, 1986, 1984, 1982, 1980, 1979, 1976, 1975, 1973, 1970, 1967, 1965, 1962, 1960, 1959, 1956, 1954, 1951, 1950, 1946, 1943, 1940, 1938, 1933, 1932, 1928, 1926, 1925, 1920
2520B SANTA CLARA CT	2013, 2008, 2006, 2002, 2000, 1996, 1993, 1992, 1991, 1986, 1984, 1982, 1980, 1979, 1976, 1975, 1973, 1970, 1967, 1965, 1962, 1960, 1959, 1956, 1955, 1954, 1951, 1950, 1946, 1943, 1940, 1938, 1933, 1932, 1928, 1926, 1925, 1920
2521 CENTRAL AVE	2013, 2008, 2002, 1993, 1984, 1982, 1979, 1976, 1973, 1967, 1965, 1960, 1959, 1956, 1954, 1951, 1946, 1940, 1932, 1926, 1925, 1920
2521 CENTRAL AVE	2013, 2006, 2002, 2000, 1996, 1993, 1992, 1991, 1986, 1984, 1982, 1980, 1979, 1976, 1975, 1973, 1970, 1967, 1965, 1962, 1960, 1959, 1956, 1955, 1954, 1951, 1950, 1946, 1945, 1943, 1940, 1938, 1933, 1932, 1928, 1926, 1925, 1920
2521 CENTRAL CT	2013, 2008, 2006, 2002, 2000, 1996, 1993, 1992, 1991, 1986, 1984, 1982, 1980, 1979, 1976, 1975, 1973, 1970, 1967, 1965, 1962, 1960, 1959, 1956, 1955, 1954, 1951, 1946, 1940, 1933, 1932, 1928, 1926, 1925
2521 CENTRAL WAY	2013, 2008, 2006, 2002, 2000, 1996, 1993, 1992, 1991, 1986, 1984, 1982, 1980, 1979, 1976, 1975, 1973, 1970, 1967, 1965, 1962, 1960, 1959, 1956, 1954, 1951, 1950, 1946, 1943, 1940, 1938, 1933, 1932, 1928, 1926, 1920
2521 LINCOLN AVE	2013, 2008, 2006, 2002, 2000, 1993, 1992, 1991, 1986, 1984, 1982, 1979, 1976, 1973, 1967, 1965, 1960, 1959, 1956, 1954, 1951, 1946, 1945, 1940, 1938, 1932, 1928, 1926, 1925, 1920

## FINDINGS

<b><u>Address Researched</u></b>	<b><u>Address Not Identified in Research Source</u></b>
2521 LINCOLN ST	2013, 2008, 2006, 2002, 2000, 1996, 1993, 1992, 1991, 1986, 1984, 1982, 1980, 1979, 1976, 1975, 1973, 1970, 1967, 1965, 1962, 1960, 1959, 1956, 1955, 1954, 1951, 1950, 1946, 1945, 1943, 1940, 1938, 1933, 1932, 1928, 1926, 1925
2521 SANTA CLARA AVE	2013, 2008, 2002, 1993, 1984, 1982, 1979, 1976, 1973, 1967, 1965, 1962, 1960, 1959, 1956, 1955, 1954, 1951, 1950, 1946, 1945, 1940, 1938, 1933, 1932, 1928, 1926, 1925, 1920
2521 SANTA CLARA AVE	2006, 2002, 2000, 1996, 1993, 1992, 1991, 1986, 1984, 1982, 1980, 1979, 1976, 1975, 1973, 1970, 1967, 1965, 1962, 1960, 1959, 1956, 1955, 1954, 1951, 1950, 1946, 1945, 1943, 1940, 1938, 1933, 1932, 1928, 1926, 1925, 1920
2521 SANTA CLARA CT	2013, 2008, 2006, 2002, 2000, 1996, 1993, 1992, 1991, 1986, 1984, 1982, 1980, 1979, 1976, 1975, 1973, 1970, 1967, 1965, 1962, 1960, 1959, 1956, 1954, 1951, 1946, 1943, 1940, 1938, 1933, 1932, 1928, 1926, 1925, 1920
2521 SANTA CLARA WAY	2013, 2008, 2006, 2002, 2000, 1996, 1993, 1992, 1991, 1986, 1984, 1982, 1980, 1979, 1976, 1975, 1973, 1970, 1967, 1965, 1962, 1960, 1959, 1956, 1955, 1954, 1951, 1950, 1946, 1945, 1943, 1940, 1933, 1932, 1928, 1926, 1925, 1920
2521 WEBB AVE	2013, 2008, 2002, 1993, 1984, 1982, 1980, 1979, 1976, 1975, 1973, 1970, 1967, 1965, 1960, 1959, 1956, 1955, 1954, 1951, 1946, 1945, 1940, 1932, 1926, 1925
2522 CENTRAL AVE	2013, 2008, 2006, 2002, 2000, 1996, 1993, 1992, 1991, 1986, 1984, 1982, 1980, 1979, 1976, 1975, 1973, 1970, 1967, 1965, 1962, 1960, 1959, 1956, 1955, 1954, 1951, 1946, 1945, 1943, 1940, 1938, 1933, 1932, 1928, 1926, 1925, 1920
2522 LINCOLN AVE	2013, 2008, 2002, 1993, 1991, 1984, 1982, 1979, 1976, 1973, 1967, 1965, 1960, 1959, 1956, 1954, 1951, 1946, 1945, 1940, 1938, 1932, 1926, 1925, 1920
2522 LINCOLN ST	2013, 2008, 2006, 2002, 2000, 1996, 1993, 1992, 1991, 1986, 1984, 1982, 1980, 1979, 1976, 1975, 1973, 1970, 1967, 1965, 1962, 1960, 1959, 1956, 1955, 1954, 1951, 1950, 1946, 1945, 1943, 1940, 1933, 1932, 1928, 1926, 1925, 1920
2522 SANTA CLARA AVE	2013, 2008, 2002, 1993, 1984, 1982, 1979, 1976, 1973, 1967, 1965, 1960, 1959, 1956, 1954, 1951, 1950, 1946, 1945, 1943, 1940, 1938, 1933, 1932, 1928, 1926, 1925, 1920
2522 SANTA CLARA AVE	2006, 2002, 2000, 1996, 1993, 1992, 1991, 1986, 1984, 1982, 1980, 1979, 1976, 1975, 1973, 1970, 1967, 1965, 1962, 1960, 1959, 1956, 1955, 1954, 1951, 1950, 1946, 1945, 1943, 1940, 1938, 1933, 1932, 1928, 1926, 1925, 1920
2522 SANTA CLARA CT	2013, 2008, 2006, 2002, 2000, 1996, 1993, 1992, 1991, 1986, 1984, 1982, 1980, 1979, 1976, 1975, 1973, 1970, 1967, 1965, 1962, 1960, 1959, 1956, 1955, 1954, 1951, 1946, 1943, 1940, 1938, 1933, 1932, 1928, 1926, 1925, 1920
2522 WEBB AVE	2013, 2008, 2002, 2000, 1993, 1992, 1991, 1984, 1982, 1980, 1979, 1976, 1975, 1973, 1970, 1967, 1965, 1960, 1959, 1956, 1955, 1954, 1951, 1946, 1945, 1940, 1932, 1928, 1926, 1925
2523 LINCOLN AVE	2013, 2008, 2002, 1996, 1993, 1992, 1986, 1984, 1982, 1980, 1979, 1976, 1975, 1973, 1970, 1967, 1965, 1960, 1959, 1956, 1955, 1954, 1951, 1950, 1946, 1945, 1943, 1940, 1938, 1933, 1932, 1928, 1926, 1925, 1920
2523 LINCOLN AVE	2013, 2006, 2002, 2000, 1996, 1993, 1992, 1991, 1986, 1984, 1982, 1980, 1979, 1976, 1975, 1973, 1970, 1967, 1965, 1962, 1960, 1959, 1956, 1955, 1954, 1951, 1950, 1946, 1945, 1943, 1940, 1938, 1933, 1932, 1928, 1926, 1925, 1920
2523 SANTA CLARA AVE	2013, 2008, 2006, 2002, 2000, 1996, 1993, 1992, 1991, 1986, 1984, 1982, 1980, 1979, 1976, 1975, 1973, 1970, 1967, 1965, 1960, 1959, 1956, 1955, 1954, 1951, 1950, 1946, 1945, 1943, 1940, 1938, 1933, 1932, 1928, 1926, 1925, 1920
2523 WEBB AVE	2013, 2008, 2002, 2000, 1996, 1993, 1992, 1991, 1984, 1982, 1980, 1979, 1976, 1975, 1973, 1970, 1967, 1965, 1960, 1959, 1956, 1955, 1954, 1951, 1946, 1945, 1940, 1932, 1928, 1926, 1925, 1920
2524 1/2 SANTA CLARA AVE	2013, 2008, 2006, 2002, 2000, 1996, 1993, 1992, 1991, 1986, 1984, 1982, 1980, 1979, 1976, 1975, 1973, 1970, 1967, 1965, 1962, 1960, 1959, 1956, 1954, 1951, 1950, 1946, 1945, 1943, 1940, 1938, 1933, 1932, 1928, 1926, 1925, 1920

## FINDINGS

<b><u>Address Researched</u></b>	<b><u>Address Not Identified in Research Source</u></b>
2524 CENTRAL AVE	2013, 2008, 2002, 2000, 1996, 1993, 1984, 1982, 1979, 1976, 1973, 1967, 1965, 1960, 1959, 1956, 1954, 1951, 1946, 1940, 1938, 1932, 1928, 1926, 1925, 1920
2524 CENTRAL CT	2013, 2008, 2006, 2002, 2000, 1996, 1993, 1992, 1991, 1986, 1984, 1982, 1980, 1979, 1976, 1975, 1973, 1970, 1967, 1965, 1962, 1960, 1959, 1956, 1955, 1954, 1951, 1950, 1946, 1945, 1943, 1940, 1933, 1932, 1928, 1926, 1925, 1920
2524 LINCOLN AVE	2013, 2008, 2002, 2000, 1996, 1993, 1992, 1984, 1982, 1979, 1976, 1973, 1967, 1965, 1960, 1959, 1956, 1954, 1951, 1946, 1945, 1940, 1938, 1932, 1926, 1925, 1920
2524 LINCOLN ST	2013, 2008, 2006, 2002, 2000, 1996, 1993, 1992, 1991, 1986, 1984, 1982, 1980, 1979, 1976, 1975, 1973, 1970, 1967, 1965, 1962, 1960, 1959, 1956, 1955, 1954, 1951, 1950, 1946, 1945, 1943, 1940, 1933, 1932, 1928, 1926, 1925
2524 SANTA CLARA AVE	2013, 2008, 2002, 1993, 1991, 1984, 1982, 1979, 1976, 1973, 1967, 1965, 1960, 1959, 1956, 1954, 1951, 1946, 1940, 1932, 1926, 1925, 1920
2524 SANTA CLARA AVE	2008, 2006, 2002, 2000, 1996, 1993, 1992, 1991, 1986, 1984, 1982, 1980, 1979, 1976, 1975, 1973, 1970, 1967, 1965, 1962, 1960, 1959, 1956, 1955, 1954, 1951, 1950, 1946, 1945, 1943, 1940, 1938, 1933, 1932, 1928, 1926, 1925, 1920
2524 SANTA CLARA CT	2013, 2008, 2006, 2002, 2000, 1996, 1993, 1992, 1991, 1986, 1984, 1982, 1980, 1979, 1976, 1975, 1973, 1970, 1967, 1965, 1962, 1960, 1959, 1956, 1955, 1954, 1951, 1950, 1946, 1945, 1943, 1940, 1938, 1933, 1932, 1928, 1926, 1920
2524 WEBB AVE	2013, 2008, 2002, 2000, 1996, 1993, 1992, 1986, 1984, 1982, 1980, 1979, 1976, 1975, 1973, 1970, 1967, 1965, 1960, 1959, 1956, 1955, 1954, 1951, 1946, 1945, 1940, 1938, 1932, 1928, 1926, 1925, 1920
2524 WEBB AVE	2013, 2006, 2002, 2000, 1996, 1993, 1992, 1991, 1986, 1984, 1982, 1980, 1979, 1976, 1975, 1973, 1970, 1967, 1965, 1962, 1960, 1959, 1956, 1955, 1954, 1951, 1950, 1946, 1945, 1943, 1940, 1938, 1933, 1932, 1928, 1926, 1925, 1920
2525 LINCOLN AVE	2013, 2006, 2002, 2000, 1996, 1993, 1992, 1991, 1986, 1984, 1982, 1980, 1979, 1976, 1975, 1973, 1970, 1967, 1965, 1962, 1960, 1959, 1956, 1955, 1954, 1951, 1950, 1946, 1945, 1943, 1940, 1938, 1933, 1932, 1928, 1926, 1925, 1920
2525 LINCOLN AVE	2013, 2008, 2002, 1993, 1984, 1982, 1980, 1979, 1976, 1973, 1967, 1965, 1962, 1960, 1959, 1956, 1954, 1951, 1946, 1940, 1938, 1932, 1926, 1925, 1920
2525 LINCOLN ST	2013, 2008, 2006, 2002, 2000, 1996, 1993, 1992, 1991, 1986, 1984, 1982, 1980, 1979, 1976, 1975, 1973, 1970, 1967, 1965, 1962, 1960, 1959, 1956, 1955, 1954, 1951, 1950, 1946, 1945, 1943, 1940, 1932, 1928, 1926, 1925, 1920
2525 LINCOLN WAY	2013, 2008, 2006, 2002, 2000, 1996, 1993, 1992, 1991, 1984, 1982, 1980, 1979, 1976, 1975, 1973, 1970, 1967, 1965, 1962, 1960, 1959, 1956, 1955, 1954, 1951, 1950, 1946, 1945, 1943, 1940, 1938, 1933, 1932, 1928, 1926, 1925, 1920
2525 SANTA CLARA AVE	2013, 2008, 2002, 1993, 1984, 1982, 1979, 1976, 1975, 1973, 1967, 1965, 1960, 1959, 1956, 1954, 1951, 1950, 1946, 1945, 1940, 1938, 1932, 1926, 1925, 1920
2525 SANTA CLARA AVE	2006, 2002, 2000, 1996, 1993, 1992, 1991, 1986, 1984, 1982, 1980, 1979, 1976, 1975, 1973, 1970, 1967, 1965, 1962, 1960, 1959, 1956, 1955, 1954, 1951, 1950, 1946, 1945, 1943, 1940, 1938, 1933, 1932, 1928, 1926, 1925, 1920
2525 SANTA CLARA CT	2013, 2008, 2006, 2002, 2000, 1996, 1993, 1992, 1991, 1986, 1984, 1982, 1980, 1979, 1976, 1975, 1973, 1970, 1967, 1965, 1962, 1960, 1959, 1956, 1955, 1954, 1951, 1950, 1946, 1943, 1940, 1938, 1933, 1932, 1928, 1926, 1920
2525 SANTA CLARA WAY	2013, 2008, 2006, 2002, 2000, 1996, 1993, 1992, 1991, 1986, 1984, 1982, 1980, 1979, 1976, 1975, 1973, 1970, 1967, 1965, 1962, 1960, 1959, 1956, 1955, 1954, 1951, 1950, 1946, 1945, 1943, 1940, 1933, 1932, 1928, 1926, 1925
2525 WEBB AVE	2013, 2008, 2002, 2000, 1996, 1993, 1986, 1984, 1982, 1979, 1976, 1975, 1973, 1970, 1967, 1965, 1960, 1959, 1956, 1955, 1954, 1951, 1950, 1946, 1945, 1940, 1933, 1932, 1928, 1926, 1925, 1920



## FINDINGS

<b><u>Address Researched</u></b>	<b><u>Address Not Identified in Research Source</u></b>
2528 SANTA CLARA CT	2013, 2008, 2006, 2002, 2000, 1996, 1993, 1992, 1991, 1986, 1984, 1982, 1980, 1979, 1976, 1975, 1973, 1970, 1967, 1965, 1962, 1960, 1959, 1956, 1955, 1954, 1951, 1950, 1946, 1943, 1940, 1938, 1933, 1932, 1928, 1926, 1925, 1920
2528 SANTA CLARA WAY	2013, 2008, 2006, 2002, 2000, 1996, 1993, 1992, 1991, 1986, 1984, 1982, 1980, 1979, 1976, 1975, 1973, 1970, 1967, 1965, 1962, 1960, 1959, 1956, 1955, 1954, 1951, 1950, 1946, 1945, 1943, 1940, 1933, 1932, 1928, 1926, 1920
2528 WEBB AVE	2013, 2008, 2002, 2000, 1996, 1993, 1992, 1991, 1986, 1984, 1982, 1979, 1976, 1975, 1973, 1970, 1967, 1965, 1960, 1959, 1956, 1955, 1954, 1951, 1950, 1946, 1945, 1940, 1932, 1928, 1926, 1925
2528B SANTA CLARA AVE	2013, 2008, 2006, 2002, 2000, 1996, 1993, 1992, 1991, 1986, 1984, 1982, 1980, 1979, 1976, 1975, 1973, 1970, 1967, 1965, 1962, 1960, 1959, 1956, 1954, 1951, 1950, 1946, 1945, 1943, 1940, 1938, 1933, 1932, 1928, 1926, 1925, 1920
2529 CENTRAL AVE	2013, 2008, 2006, 2002, 2000, 1996, 1993, 1992, 1991, 1986, 1984, 1982, 1980, 1979, 1976, 1975, 1973, 1970, 1967, 1965, 1962, 1960, 1959, 1956, 1954, 1951, 1950, 1946, 1945, 1943, 1940, 1938, 1933, 1932, 1928, 1926, 1925, 1920
2529 WEBB AVE	2013, 2008, 2002, 2000, 1996, 1993, 1992, 1991, 1986, 1984, 1982, 1980, 1979, 1976, 1975, 1973, 1970, 1967, 1965, 1960, 1959, 1956, 1954, 1951, 1946, 1945, 1943, 1940, 1938, 1932, 1928, 1926, 1925, 1920
2530 LINCOLN AVE	2013, 2008, 2002, 1993, 1984, 1982, 1979, 1976, 1973, 1967, 1965, 1960, 1959, 1956, 1954, 1951, 1950, 1946, 1945, 1940, 1938, 1932, 1926, 1925, 1920
2530 LINCOLN ST	2013, 2008, 2006, 2002, 2000, 1996, 1993, 1992, 1991, 1986, 1984, 1982, 1980, 1979, 1976, 1975, 1973, 1970, 1967, 1965, 1962, 1960, 1959, 1956, 1955, 1954, 1951, 1946, 1945, 1943, 1940, 1938, 1933, 1932, 1928, 1926, 1925
2530 SANTA CLARA AVE	2013, 2008, 2002, 1993, 1992, 1991, 1984, 1982, 1979, 1976, 1973, 1967, 1965, 1960, 1959, 1956, 1954, 1951, 1946, 1945, 1943, 1940, 1938, 1933, 1932, 1928, 1926, 1925, 1920
2530 SANTA CLARA AVE	2013, 2006, 2002, 2000, 1996, 1993, 1992, 1991, 1986, 1984, 1982, 1980, 1979, 1976, 1975, 1973, 1970, 1967, 1965, 1962, 1960, 1959, 1956, 1955, 1954, 1951, 1950, 1946, 1945, 1943, 1940, 1938, 1933, 1932, 1928, 1926, 1925, 1920
2530 WEBB AVE	2013, 2008, 2002, 2000, 1996, 1993, 1992, 1991, 1986, 1984, 1982, 1979, 1976, 1975, 1973, 1970, 1967, 1965, 1960, 1959, 1956, 1955, 1954, 1951, 1946, 1945, 1940, 1938, 1932, 1928, 1926, 1920
2531 LINCOLN AVE	2013, 2008, 2002, 1993, 1991, 1984, 1982, 1979, 1976, 1975, 1973, 1967, 1965, 1960, 1959, 1956, 1954, 1951, 1946, 1940, 1938, 1932, 1928, 1926, 1925, 1920
2531 LINCOLN WAY	2013, 2008, 2006, 2002, 2000, 1996, 1993, 1992, 1986, 1984, 1982, 1980, 1979, 1976, 1975, 1973, 1970, 1967, 1965, 1962, 1960, 1959, 1956, 1955, 1954, 1951, 1950, 1946, 1945, 1943, 1940, 1938, 1933, 1932, 1928, 1926, 1925, 1920
2531 SANTA CLARA AVE	2013, 2008, 2006, 2002, 2000, 1996, 1993, 1992, 1991, 1986, 1984, 1982, 1980, 1979, 1976, 1975, 1973, 1970, 1967, 1965, 1960, 1959, 1956, 1954, 1951, 1950, 1946, 1945, 1940, 1933, 1932, 1926, 1925, 1920
2531 SANTA CLARA CT	2013, 2008, 2006, 2002, 2000, 1996, 1993, 1992, 1991, 1986, 1984, 1982, 1980, 1979, 1976, 1975, 1973, 1970, 1967, 1965, 1962, 1960, 1959, 1956, 1955, 1954, 1951, 1946, 1943, 1940, 1938, 1933, 1932, 1928, 1926, 1925, 1920
2531 WEBB AVE	2013, 2008, 2002, 2000, 1996, 1993, 1992, 1991, 1986, 1984, 1982, 1980, 1979, 1976, 1975, 1973, 1970, 1967, 1965, 1960, 1959, 1956, 1955, 1954, 1951, 1950, 1946, 1940, 1938, 1932, 1928, 1926, 1925
2532 LINCOLN AVE	2013, 2008, 2002, 2000, 1996, 1993, 1992, 1991, 1984, 1982, 1979, 1976, 1973, 1967, 1965, 1962, 1960, 1959, 1956, 1955, 1954, 1951, 1950, 1946, 1945, 1940, 1938, 1932, 1926, 1925, 1920
2532 LINCOLN CT	2013, 2008, 2006, 2002, 2000, 1996, 1993, 1992, 1991, 1986, 1984, 1982, 1980, 1979, 1976, 1975, 1973, 1970, 1967, 1965, 1962, 1960, 1959, 1956, 1955, 1954, 1951, 1946, 1945, 1943, 1940, 1938, 1933, 1932, 1928, 1926, 1925, 1920

## FINDINGS

<b><u>Address Researched</u></b>	<b><u>Address Not Identified in Research Source</u></b>
2532 LINCOLN ST	2013, 2008, 2006, 2002, 2000, 1996, 1993, 1992, 1991, 1986, 1984, 1982, 1980, 1979, 1976, 1975, 1973, 1970, 1967, 1965, 1960, 1959, 1956, 1955, 1954, 1951, 1950, 1946, 1945, 1943, 1940, 1933, 1932, 1928, 1926, 1925, 1920
2532 SANTA CLARA AVE	2013, 2008, 2002, 1996, 1993, 1984, 1982, 1979, 1976, 1973, 1970, 1967, 1965, 1962, 1960, 1959, 1956, 1955, 1954, 1951, 1950, 1946, 1945, 1943, 1940, 1938, 1933, 1932, 1926, 1925, 1920
2532 SANTA CLARA AVE	2006, 2002, 2000, 1996, 1993, 1992, 1991, 1986, 1984, 1982, 1980, 1979, 1976, 1975, 1973, 1970, 1967, 1965, 1962, 1960, 1959, 1956, 1955, 1954, 1951, 1950, 1946, 1945, 1943, 1940, 1938, 1933, 1932, 1928, 1926, 1925, 1920
2533 SANTA CLARA AVE	2013, 2008, 2002, 1996, 1993, 1986, 1984, 1982, 1979, 1976, 1975, 1973, 1967, 1965, 1960, 1959, 1956, 1954, 1951, 1946, 1940, 1932, 1926, 1925, 1920
2534 LINCOLN AVE	2013, 2008, 2002, 2000, 1996, 1993, 1992, 1991, 1986, 1984, 1982, 1980, 1979, 1976, 1973, 1967, 1965, 1960, 1959, 1956, 1954, 1951, 1946, 1945, 1940, 1938, 1932, 1926, 1925, 1920
2534 LINCOLN CT	2013, 2008, 2006, 2002, 2000, 1996, 1993, 1992, 1991, 1986, 1984, 1982, 1980, 1979, 1976, 1975, 1973, 1970, 1967, 1965, 1962, 1960, 1959, 1956, 1955, 1954, 1951, 1950, 1946, 1943, 1940, 1938, 1933, 1932, 1928, 1926, 1925, 1920
2534 SANTA CLARA AVE	2013, 2008, 2006, 2002, 2000, 1993, 1984, 1982, 1980, 1979, 1976, 1975, 1973, 1970, 1967, 1965, 1960, 1959, 1956, 1955, 1954, 1951, 1950, 1946, 1945, 1940, 1938, 1932, 1928, 1926, 1925, 1920
2534 SANTA CLARA CT	2013, 2008, 2006, 2002, 2000, 1996, 1993, 1992, 1991, 1986, 1984, 1982, 1980, 1979, 1976, 1975, 1973, 1970, 1967, 1965, 1962, 1960, 1959, 1956, 1954, 1951, 1950, 1946, 1945, 1943, 1940, 1938, 1933, 1932, 1928, 1926, 1925, 1920
2534 SANTA CLARA WAY	2013, 2008, 2006, 2002, 2000, 1996, 1993, 1992, 1991, 1986, 1984, 1982, 1980, 1979, 1976, 1975, 1973, 1970, 1967, 1965, 1962, 1960, 1959, 1956, 1955, 1954, 1951, 1946, 1945, 1943, 1940, 1933, 1932, 1928, 1926, 1925, 1920
2535 SANTA CLARA AVE	2013, 2008, 2006, 2002, 2000, 1996, 1993, 1992, 1991, 1986, 1984, 1982, 1980, 1979, 1976, 1975, 1973, 1970, 1967, 1965, 1962, 1960, 1959, 1956, 1955, 1954, 1951, 1950, 1946, 1945, 1943, 1940, 1938, 1932, 1928, 1926, 1925, 1920
2536 SANTA CLARA AVE	2013, 2008, 2002, 2000, 1996, 1993, 1984, 1982, 1979, 1976, 1975, 1973, 1970, 1967, 1965, 1962, 1960, 1959, 1956, 1954, 1951, 1946, 1945, 1943, 1940, 1933, 1932, 1928, 1926, 1925, 1920
2536 SANTA CLARA AVE	2013, 2006, 2002, 2000, 1996, 1993, 1992, 1991, 1986, 1984, 1982, 1980, 1979, 1976, 1975, 1973, 1970, 1967, 1965, 1962, 1960, 1959, 1956, 1955, 1954, 1951, 1950, 1946, 1945, 1943, 1940, 1938, 1933, 1932, 1928, 1926, 1925, 1920
2536 SANTA CLARA CT	2013, 2008, 2006, 2002, 2000, 1996, 1993, 1992, 1991, 1986, 1984, 1982, 1980, 1979, 1976, 1975, 1973, 1970, 1967, 1965, 1962, 1960, 1959, 1956, 1955, 1954, 1951, 1946, 1945, 1943, 1940, 1938, 1933, 1932, 1928, 1926, 1925, 1920
2537 SANTA CLARA AVE	2013, 2008, 2006, 2002, 2000, 1996, 1993, 1986, 1984, 1982, 1980, 1979, 1976, 1975, 1973, 1970, 1967, 1965, 1962, 1960, 1959, 1956, 1955, 1954, 1951, 1950, 1946, 1945, 1943, 1940, 1938, 1933, 1932, 1928, 1926, 1925, 1920
2538 LINCOLN AVE	2013, 2008, 2006, 2002, 2000, 1996, 1993, 1992, 1991, 1986, 1984, 1982, 1980, 1979, 1976, 1973, 1970, 1967, 1965, 1962, 1960, 1959, 1956, 1954, 1951, 1946, 1945, 1940, 1938, 1932, 1926, 1925, 1920
2538 LINCOLN CT	2013, 2008, 2006, 2002, 2000, 1996, 1993, 1992, 1991, 1986, 1984, 1982, 1980, 1979, 1976, 1975, 1973, 1970, 1967, 1965, 1962, 1960, 1959, 1956, 1955, 1954, 1951, 1950, 1946, 1943, 1940, 1938, 1933, 1932, 1928, 1926, 1925, 1920
2538 LINCOLN ST	2013, 2008, 2006, 2002, 2000, 1996, 1993, 1992, 1991, 1986, 1984, 1982, 1980, 1979, 1976, 1975, 1973, 1970, 1967, 1965, 1962, 1960, 1959, 1956, 1955, 1954, 1951, 1950, 1946, 1945, 1943, 1940, 1933, 1932, 1928, 1926, 1925, 1920







## FINDINGS

### **Address Researched**

2611 SANTA CLARA AVE

2611 SANTA CLARA CT

2611 SANTA CLARA ST

2611 SANTA CLARA WAY

2611A SANTA CLARA AVE

### **Address Not Identified in Research Source**

2013, 2008, 2006, 2002, 2000, 1996, 1993, 1992, 1991, 1986, 1984, 1982, 1980, 1979, 1976, 1975, 1973, 1967, 1965, 1962, 1960, 1959, 1956, 1955, 1954, 1951, 1950, 1946, 1945, 1943, 1940, 1938, 1932, 1926, 1925, 1920

2013, 2008, 2006, 2002, 2000, 1996, 1993, 1992, 1991, 1986, 1984, 1982, 1980, 1979, 1976, 1975, 1973, 1970, 1967, 1965, 1962, 1960, 1959, 1956, 1954, 1951, 1950, 1946, 1943, 1940, 1938, 1933, 1932, 1928, 1926, 1925, 1920

2013, 2008, 2006, 2002, 2000, 1996, 1993, 1992, 1991, 1986, 1984, 1982, 1980, 1979, 1976, 1975, 1973, 1970, 1967, 1965, 1960, 1959, 1956, 1955, 1954, 1951, 1950, 1946, 1945, 1943, 1940, 1938, 1933, 1932, 1928, 1926, 1925, 1920

2013, 2008, 2006, 2002, 2000, 1996, 1993, 1992, 1991, 1986, 1984, 1982, 1980, 1979, 1976, 1975, 1973, 1970, 1967, 1965, 1962, 1960, 1959, 1956, 1955, 1954, 1951, 1950, 1946, 1945, 1943, 1940, 1933, 1932, 1928, 1926, 1920

2013, 2008, 2006, 2002, 2000, 1996, 1993, 1992, 1991, 1986, 1984, 1982, 1980, 1979, 1976, 1975, 1973, 1967, 1965, 1962, 1960, 1959, 1956, 1954, 1951, 1950, 1946, 1945, 1943, 1940, 1938, 1933, 1932, 1928, 1926, 1925, 1920

**APPENDIX E**  
**PUBLIC AGENCY RECORDS / OTHER DOCUMENTS**



First American

myFirstAm® Property Profile

2449 Santa Clara Ave, Alameda, CA 94501

Property Information	
<b>Owner(s):</b> King Christine L (Te) / King Beritzhoff (Te) / Michael Beritzhoff	<b>Mailing Address:</b> 1273 Laurel Ln, Lafayette, CA 94549
<b>Owner Phone:</b> Unknown	<b>Property Address:</b> 2449 Santa Clara Ave, Alameda, CA 94501
<b>Vesting Type:</b> N/A	
<b>County:</b> Alameda	<b>APN:</b> 070-0189-004
<b>Map Coord:</b> 11-D5	<b>Census Tract:</b> 428100
<b>Lot#:</b> 9	<b>Block:</b> A
<b>Subdivision:</b>	<b>Tract:</b>
<b>Legal:</b>	

Property Characteristics			
<b>Use:</b> Office Building	<b>Year Built / Eff. :</b> 1968 / 1968	<b>Sq. Ft. :</b> 2304	
<b>Zoning:</b>	<b>Lot Size Ac / Sq Ft:</b> 0.1053 / 4586	<b># of Units:</b>	
<b>Bedrooms:</b>	<b>Bathrooms:</b> 1	<b>Fireplace:</b>	
<b># Rooms:</b>	<b>Quality:</b> Average	<b>Heating:</b>	
<b>Pool:</b>	<b>Air:</b>	<b>Style:</b> Rectangular Design	
<b>Stories:</b> 1	<b>Improvements:</b>	<b>Parking / #:</b> Garage / 5	
<b>Gross Area:</b> 2304	<b>Garage Area :</b>	<b>Basement Area:</b>	

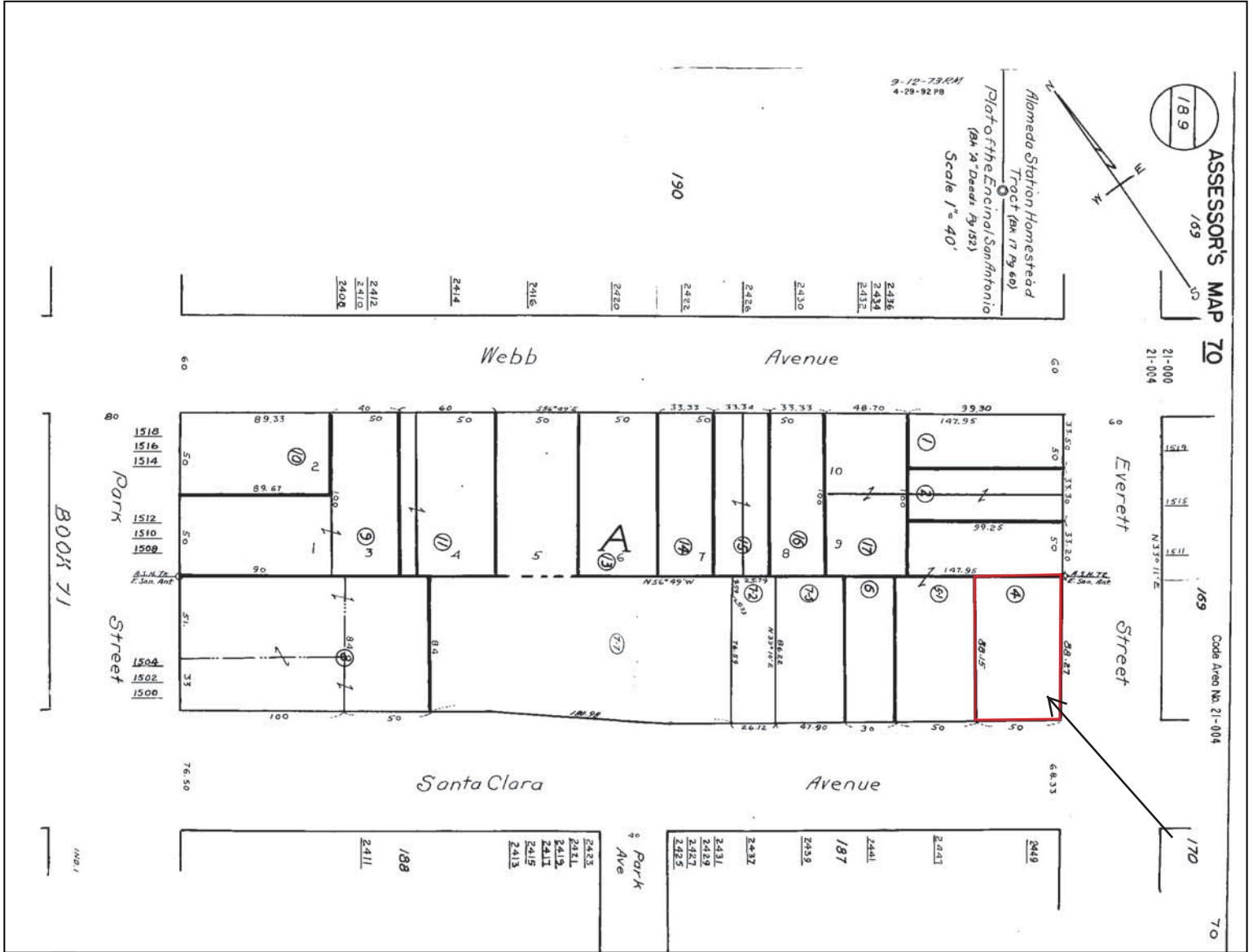
Sale and Loan Information			
<b>Sale / Rec Date:</b> 07/11/1995 / 07/18/1995	<b>*\$/Sq. Ft.:</b>	<b>2nd Mtg.:</b>	
<b>Sale Price:</b>	<b>1st Loan:</b>	<b>Prior Sale Amt:</b>	
<b>Doc No.:</b> 0000156263	<b>Loan Type:</b>	<b>Prior Sale Date:</b>	
<b>Doc Type:</b> Quitclaim	<b>Transfer Date:</b> 07/18/1995	<b>Prior Doc No.:</b>	
<b>Seller:</b> Wells Fargo Bank	<b>Lender:</b>	<b>Prior Doc Type:</b>	

\*\$/Sq.Ft. is a calculation of Sale Price divided by Sq.Feet.

Tax Information			
<b>Imp Value:</b> \$124,691	<b>Exemption Type:</b>		
<b>Land Value:</b> \$60,587	<b>Tax Year / Area:</b> 2015 / 21004		
<b>Total Value:</b> \$185,278	<b>Tax Value:</b> \$185,278		
<b>Total Tax Amt:</b> \$4,169.78	<b>Improved:</b> 67%		



First American



Limitation of Liability for Informational Report

**IMPORTANT – READ CAREFULLY:** THIS REPORT IS NOT AN INSURED PRODUCT OR SERVICE OR A REPRESENTATION OF THE CONDITION OF TITLE TO REAL PROPERTY. IT IS NOT AN ABSTRACT, LEGAL OPINION, OPINION OF TITLE, TITLE INSURANCE COMMITMENT OR PRELIMINARY REPORT, OR ANY FORM OF TITLE INSURANCE OR GUARANTEE. THIS REPORT IS ISSUED EXCLUSIVELY FOR THE BENEFIT OF THE APPLICANT THEREFOR, AND MAY NOT BE USED OR RELIED UPON BY ANY OTHER PERSON. THIS REPORT MAY NOT BE REPRODUCED IN ANY MANNER WITHOUT FIRST AMERICAN'S PRIOR WRITTEN CONSENT. FIRST AMERICAN DOES NOT REPRESENT OR WARRANT THAT THE INFORMATION HEREIN IS COMPLETE OR FREE FROM ERROR, AND THE INFORMATION HEREIN IS PROVIDED WITHOUT ANY WARRANTIES OF ANY KIND, AS-IS, AND WITH ALL FAULTS. AS A MATERIAL PART OF THE CONSIDERATION GIVEN IN EXCHANGE FOR THE ISSUANCE OF THIS REPORT, RECIPIENT AGREES THAT FIRST AMERICAN'S SOLE LIABILITY FOR ANY LOSS OR DAMAGE CAUSED BY AN ERROR OR OMISSION DUE TO INACCURATE INFORMATION OR NEGLIGENCE IN PREPARING THIS REPORT SHALL BE LIMITED TO THE FEE CHARGED FOR THE REPORT. RECIPIENT ACCEPTS THIS REPORT WITH THIS LIMITATION AND AGREES THAT FIRST AMERICAN WOULD NOT HAVE ISSUED THIS REPORT BUT FOR THE LIMITATION OF LIABILITY DESCRIBED ABOVE. FIRST AMERICAN MAKES NO REPRESENTATION OR WARRANTY AS TO THE LEGALITY OR PROPRIETY OF RECIPIENT'S USE OF THE INFORMATION HEREIN.

This report is only for the myFirstAm user who applied for it. No one else can rely on it. As a myFirstAm user, you already agreed to our disclaimer regarding third party property information accuracy. You can view it here: [www.myfirstam.com/Security/ShowEULA](http://www.myfirstam.com/Security/ShowEULA). ©2005-2015 First American Financial Corporation and/or its affiliates. All rights reserved.

**SANTA CLARA, 2439-41.**

**3-4-25**

**gas station**

**850.00**

**Owner- M. T. MacDonald  
Bldr.- Same**

**DATE**

**JOB**

**COST**

**PERMIT NO.**

**REMARKS**

**5-6-37**

**sign**

**42.00**

**#237**

**8-5-25**

**wash rack**

**\$350.00**

**9061**

THIS IS A TRUE AND CORRECT COPY OF  
THE ORIGINAL RECORDS ON FILE WITH  
THE CENTRAL PERMITS OFFICE  
CITY OF ALAMEDA

DATE:

*2/28/15* by: *Mendoza*



THIS IS A TRUE AND CORRECT COPY OF  
 THE ORIGINAL RECORDS ON FILE WITH  
 THE ORIGINAL PERMITS OFFICE  
 CITY OF ALAMEDA

12/28/15 BY: *Mendoza*

**SANTA CLARA AVE., 2449 - 2451**  
**(BUILT BEFORE 1909)**

**OLD SERVICE STATION WRECKED**  
**NEW STORES CONSTRUCTED** **WEBER GOOCHMAR - OWNER**  
**(See Over)**

<u>DATE</u>	<u>JOB</u>	<u>COST</u>	<u>PERMIT</u>	<u>REMARKS</u>	<u>PLAN #</u>
8-26-46	Metal roof	878.00	799		57
5-11-47	service station	2900.00	435		36
6-11-47	sign	300.00	524	Sign #62/47	
11-22-54	sign	300.-	910	Sign #55	
12-2-59	Reroofing	300.	2108		
11-4-66	wreck service station	250.	1453	Owner: S.J. Dowling & Sons	

<u>DATE</u>	<u>JOB</u>	<u>COST</u>	<u>PERMIT</u>	<u>REMARKS</u>	<u>PLAN #</u>
1-10-67	Retail Stores (2)	25,000.	56	S.J. Dowling & Son Owner & Bldr.	4

4-18-67	Sign	550.	485-B	64 A P.S. Saylor's Candies	
8-27-74	Sign (2449) (Note: Permit issued in June 1978 to move sign to 2500 Santa Clara Ave.)	\$800.00	848	Plans att. Harris Realty	
8-29-77	install sign	\$500.	#721	att. Owner: Founders Title Co.	
6-15-82	Close opening in wall	125.00	82-381	D.Shiley	

ADDRESS		
PERMIT NO.	DATE	REMARKS
		2449 Santa Clara Ave.
10063	7-16-46	8 cir 1 out 2 recep 1.5 HP motor permit fee
10351	4-11-47	2 cir. 2 out. 2 fixture
10899	6-13-47	4 cir 4 out 4-1/3 HP motors
11039	6-19-47	5190
10992	7-29-47	8-out 8-fix service change.
18569	11-01-55	Sign <del>for</del> Bldg demolished in 1967. new one built
9448	4/21/67	Sign (Taylor's Chocolate)
5180	8/27/74	Sign Harris Realty.

ADDRESS

2451 Santa Clara - Tiller Ins

Permit No.	Date	Circuits	Outlets	Switches	Fixtures	Plugs	Transf.	Motors	Air Heat	Ranges	Dryer	Service	Misc.
6842	8/77	Connect sign (Founders Tiller Ins.)											
6842	9/77	Handy sign											
7530	Cancel permit on 3/5/93 no insp.												
EL93-306	9/30/93	3		1	ISFI. 500mm	2							

\*\*\* CITY of ALAMEDA \*\*\*  
Property Inquiry File  
07/27/92

Permit Address: 2449 SANTA CLARA AVE

PERMIT/#	ISSUE DATE	FINAL DATE	CONTRACTOR	JOB
BP-82-0381	06/15/82	01/10/83	JOHN HANON	CLOSE OPENING IN WALL

THIS IS A TRUE AND CORRECT COPY OF  
THE ORIGINAL RECORDS ON FILE WITH  
THE CENTRAL PERMITS OFFICE.  
CITY OF ALAMEDA

DATE: 10/28/15 BY: *Omendy*



**CITY OF ALAMEDA**  
 2263 SANTA CLARA AVENUE, ROOM 190  
 ALAMEDA, CA 94501

(510) 747-6800  
 FAX (510) 747-6804

**PERMIT HISTORY REPORT**  
 Activity at: 2449 SANTA CLARA

<u>Permit</u>	<u>Type</u>	<u>Status</u>	<u>Applicant</u>	<u>Issued Date</u>	<u>Finaled Date</u>
BP820381	Building Permit	FINAL	SHILEY, D.	06/15/1982	01/10/1983
<b>Work Description:</b> CLOSE OPENING IN WALL					
B07-0809	Building Permit	Finaled		08/29/2007	04/09/2008
<b>Work Description:</b> (SHILEY BUILDING) R/R EXTERIOR STUCCO @ WEST ELEVATION OF BUILDING, LIKE/LIKE (EXEMPT FROM DESIGN REVIEW)					
B08-1154	Building Permit	Finaled	ITALO CALPESTRI	09/17/2008	09/25/2008
<b>Work Description:</b> MODIFY EXISTING STAIRWAY GAURDS & ADD HANDRAIL					
MW14-0043	Web Mechanical Permit	Finaled	GOLDEN GATE SHEET METAL	06/10/2014	06/26/2014
<b>Work Description:</b> REPLACE EXISTING PACKAGE UNIT WITH 60,000 BTU HEAT, 3 TON COOLING YORK, TIE TO EXISTING GAS & ELECTRIC					
B14-0403	Building Permit	Finaled	ANDRINE SMITH	06/12/2014	07/03/2014
<b>Work Description:</b> RECRAFTING COMPANY - FOR CERTIFICATE OF OCCUPANCY, SCHEDULED FOR THURSDAY, JUNE 19, 2014 AT 10:30 AM					
PLN14-0469	Zoning Clearance	Issued	THE RECRAFTING CO	08/07/2014	
<b>Work Description:</b> ZONING CLEARANCE - RETAIL					

THIS IS A TRUE AND CORRECT COPY OF  
 THE ORIGINAL RECORDS ON FILE WITH  
 THE CENTRAL PERMITS OFFICE,  
 CITY OF ALAMEDA

12/28/2015

Page 1 of 2

DATE: 12/28/15 BY: *[Signature]*



**CITY OF ALAMEDA**  
 2263 SANTA CLARA AVENUE, ROOM 190  
 ALAMEDA, CA 94501

(510) 747-6800  
 FAX (510) 747-6804

**PERMIT HISTORY REPORT**  
 Activity at: 2451 SANTA CLARA

<u>Permit</u>	<u>Type</u>	<u>Status</u>	<u>Applicant</u>	<u>Issued Date</u>	<u>Final Date</u>
B92-1547	Building Permit	FINAL	MINA-TREE SIGNS, INC.	10/26/1992	03/24/1993
<b>Work Description:</b> INSTALL SIGNS FOR "OLD REPUBLIC"					
EL93-306	Electrical Permit	FINAL	SAUSAL CORPORATION	08/31/1993	09/30/1993
<b>Work Description:</b> TI/OLD REPUBLIC TITLE-ELECTRICAL					
M93-8235	Mechanical Permit	REVOKED	SAUSAL CORPORATION	08/31/1993	
<b>Work Description:</b> DUPLICATED M93-8261 ISSUED 09/20/93					
B93-1153	Building Permit	FINAL	SAUSAL CORPORATION	09/01/1993	09/28/1993
<b>Work Description:</b> TI/OLD REPUBLIC TITLE					
M93-8261	Mechanical Permit	FINAL	MARINA HEATING	09/20/1993	09/20/1993
<b>Work Description:</b> T/I OLD REPUBLIC-EXTEND RETURN/REGISTER					
SN96-003	Miscellaneous Planning	FINAL	POTTER, REX CONSTRUCTION	01/22/1996	
<b>Work Description:</b>					

THIS IS A TRUE AND CORRECT COPY OF  
 THE ORIGINAL RECORDS ON FILE WITH  
 THE CENTRAL PERMITS OFFICE  
 CITY OF ALAMEDA

12/28/2015

Page 1 of 3

DATE: 12/28/15 BY: *O Mendez*





**CITY OF ALAMEDA**  
 2263 SANTA CLARA AVENUE, ROOM 190  
 ALAMEDA, CA 94501

(510) 747-6800  
 FAX (510) 747-6804

**PERMIT HISTORY REPORT**  
 Activity at: 2451 SANTA CLARA

<u>Permit</u>	<u>Type</u>	<u>Status</u>	<u>Applicant</u>	<u>Issued Date</u>	<u>Finaled Date</u>
B96-0131	Building Permit	FINAL	POTTER, REX CONSTRUCTION	01/23/1996	06/26/1998
<b>Work Description:</b> T/I RUBYS TUMBLING-INSTALL TWO SIGNS					
EX08-0071	Right-of-Way Permit	Finaled	AT & T	07/24/2008	03/15/2013
<b>Work Description:</b> REPLACE TOP SECTION OF BROKEN 20X42 SIDEWALK BOX IN THE PUBLIC RIGHT-OF-WAY ON THE NW SIDE OF EVERETT ST. APPX. 175 FEET N/E OF SANTA CLARA AVE.					
MW14-0044	Web Mechanical Permit	Finaled	GOLDEN GATE SHEET METAL	06/10/2014	06/26/2014
<b>Work Description:</b> INSTALL A 60,000 BTU RUUD HEAT, 3 TON YORK PACKAGE UNIT, TIE TO EXISTING GAS & ELECTRIC					
B14-0476	Building Permit	Finaled	CARLA MARTINEZ	06/26/2014	07/03/2014
<b>Work Description:</b> SUPER SCHOLARS FOR CERTIFICATE OF OCCUPANCY, SCHEDULED FOR WEDNESDAY, JULY 2, 2014 AT 10:30 AM					
B95-1639	Building Permit	CANCELLED	JOHN GAMA		
<b>Work Description:</b> SIGN RUBY'S TUMBLING					
FS108-0083	Fire Safety	OK to Inspect			
<b>Work Description:</b> ANNUAL FIRE SAFETY INSPECTION					

THIS IS A TRUE AND CORRECT COPY OF  
 THE ORIGINAL RECORDS ON FILE WITH  
 THE CENTRAL PERMITS OFFICE.  
 CITY OF ALAMEDA

12/28/2015

*Handwritten signature: [Signature]*

Page 2 of 3



## Frank Trinidad

---

**From:** Foott, Alicia, Env. Health [Alicia.Foott@acgov.org] on behalf of dehcupafilereview, Env. Health [dehcupafilereview@acgov.org]  
**Sent:** Monday, December 28, 2015 8:52 AM  
**To:** 'frankt@odicenv.com'  
**Subject:** RE: 2439, 2449, 2451 Santa Clara Ave, Alameda, CA 94501

**Importance:** High

Thank you for contacting Alameda County Department of Environmental Health (ACDEH) Certified Unified Program Agency (CUPA) File Review Request:

We show no CUPA Hazmat records for the addresses you requested.

\*Some LOP, LUFT/SLIC information may be available online.

<http://www.acgov.org/aceh/lop/ust.htm>

<http://www.acgov.org/MAPS/deh/InspectionResults/?SITE=LOP>

<http://geotracker.waterboards.ca.gov/>

### Consider the following in making your request:

1. Make sure you have a Physical Site Address. (i.e. 1234 Burch Lane Oakland, CA 94603)
2. Only having directional information will limit the ability to locate the file you are looking for. (i.e. The location is by or on Burch Lane in Oakland CA)
3. None of the following are needed, and they do not assist in locating your file.
  - APN
  - Parcel Number
  - Longitude and Latitude information

A physical site address is needed to administer a search.

\*\*Please note that ACDEH only has files for sites within its jurisdiction. Many cities within Alameda County are not part of ACDEH CUPA jurisdiction.

In those cases we advise that you try contacting that cities Fire or Planning Departments for any records.

### Please view our Jurisdiction List:

<http://www.acgov.org/aceh/documents/CUPA-jurisdictions.pdf>

Our office makes files available by appointment only for review on Thursdays and Fridays from 9:00 AM until 12:00 noon.

If you have any other questions please call 510-567-6809

**Best regards,**

*Alicia Foott*

**File Review Administrator, Hazmat CUPA**

Alameda County Environmental Health  
1131 Harbor Bay Parkway, Suite 250  
Alameda, CA 94502

### Helpful Links:

[File Review Request.](#)

<http://www.acgov.org/aceh/hazard/cupa-file-review-request.htm>

Some LOP, LUFT/SLIC information may be available online.

<http://www.acgov.org/aceh/lop/ust.htm>

<http://www.acgov.org/MAPS/deh/InspectionResults/?SITE=LOP>

<http://geotracker.waterboards.ca.gov/>

Please view our Jurisdiction List:

<http://www.acgov.org/aceh/documents/CUPA-jurisdictions.pdf>

---

**From:** [frankt@odicenv.com](mailto:frankt@odicenv.com) [<mailto:frankt@odicenv.com>]

**Sent:** Thursday, December 24, 2015 12:46 PM

**To:** dehcupafilereview, Env. Health; zzzLetheridge, Jacquelyn 3/3/2015

**Subject:** 2439, 2449, 2451 Santa Clara Ave, Alameda, CA 94501

E-mail submitted from following website: CUPA\_File\_Request\_Webpage

**Name:** Frank Trinidad

**EmailAddress:** [frankt@odicenv.com](mailto:frankt@odicenv.com)

**Comments:** We are doing an environmental site assessment on the property and would like to know if there are any records in regards to underground/aboveground storage tanks, hazardous materials, hazardous waste and/or any clarifiers on the property.

---

No virus found in this message.

Checked by AVG - [www.avg.com](http://www.avg.com)

Version: 2016.0.7294 / Virus Database: 4489/11243 - Release Date: 12/23/15

## Frank Trinidad

---

**From:** Foott, Alicia, Env. Health [Alicia.Foott@acgov.org] on behalf of dehcupafilereview, Env. Health [dehcupafilereview@acgov.org]  
**Sent:** Monday, December 28, 2015 8:53 AM  
**To:** 'frankt@odicenv.com'  
**Subject:** RE: 2447 Santa Clara Ave, Alameda, CA 94501

**Importance:** High

Thank you for contacting Alameda County Department of Environmental Health (ACDEH) Certified Unified Program Agency (CUPA) File Review Request:

We show no CUPA Hazmat records for the addresses you requested.

\*Some LOP, LUFT/SLIC information may be available online.

<http://www.acgov.org/aceh/lop/ust.htm>

<http://www.acgov.org/MAPS/deh/InspectionResults/?SITE=LOP>

<http://geotracker.waterboards.ca.gov/>

### Consider the following in making your request:

1. Make sure you have a Physical Site Address. (i.e. 1234 Burch Lane Oakland, CA 94603)
2. Only having directional information will limit the ability to locate the file you are looking for. (i.e. The location is by or on Burch Lane in Oakland CA)
3. None of the following are needed, and they do not assist in locating your file.
  - APN
  - Parcel Number
  - Longitude and Latitude information

A physical site address is needed to administer a search.

\*\*Please note that ACDEH only has files for sites within its jurisdiction. Many cities within Alameda County are not part of ACDEH CUPA jurisdiction.

In those cases we advise that you try contacting that cities Fire or Planning Departments for any records.

### Please view our Jurisdiction List:

<http://www.acgov.org/aceh/documents/CUPA-jurisdictions.pdf>

Our office makes files available by appointment only for review on Thursdays and Fridays from 9:00 AM until 12:00 noon.

If you have any other questions please call 510-567-6809

**Best regards,**

*Alicia Foott*

**File Review Administrator, Hazmat CUPA**

Alameda County Environmental Health

1131 Harbor Bay Parkway, Suite 250

Alameda, CA 94502

**Helpful Links:**

File Review Request.

<http://www.acgov.org/aceh/hazard/cupa-file-review-request.htm>

Some LOP, LUFT/SLIC information may be available online.

<http://www.acgov.org/aceh/lop/ust.htm>

<http://www.acgov.org/MAPS/deh/InspectionResults/?SITE=LOP>

<http://geotracker.waterboards.ca.gov/>

Please view our Jurisdiction List:

<http://www.acgov.org/aceh/documents/CUPA-jurisdictions.pdf>

---

**From:** [frankt@odicenv.com](mailto:frankt@odicenv.com) [<mailto:frankt@odicenv.com>]

**Sent:** Thursday, December 24, 2015 1:01 PM

**To:** dehcupafilereview, Env. Health; zzzLetheridge, Jacquelyn 3/3/2015

**Subject:** 2447 Santa Clara Ave, Alameda, CA 94501

E-mail submitted from following website: CUPA\_File\_Request\_Webpage

**Name:** Frank Trinidad

**EmailAddress:** [frankt@odicenv.com](mailto:frankt@odicenv.com)

**Comments:** We are doing an environmental site assessment on the property and would like to know if there are any records in regards to underground/aboveground storage tanks, hazardous materials, hazardous waste and/or any clarifiers on the property.

---

No virus found in this message.

Checked by AVG - [www.avg.com](http://www.avg.com)

Version: 2016.0.7294 / Virus Database: 4489/11243 - Release Date: 12/23/15



**Matthew Rodriguez**  
Secretary for  
Environmental Protection



## Department of Toxic Substances Control

Barbara A. Lee, Director  
8800 Cal Center Drive  
Sacramento, California 95826-3200



**Edmund G. Brown Jr.**  
Governor

December 30, 2015

Mr. Frank Trinidad  
Odic Environmental & Energy  
32255 Wilshire Blvd., Suite 1510  
Los Angeles, California 90010

PR 1-122415-03

Dear Mr. Trinidad:

We have received your Public Records Act Request for records from the Department of Toxic Substances Control.

After a thorough review of our files we have found that no such records exist at this office pertaining to the site/facilities referenced below.

- 2439, 2441, 2443, 2445, 2447, 2449, 2451 Santa Clara Ave, Alameda, CA 94501

However, we have found that our **Generator Information Services Section** has manifests for the following site(s).

- *SAN DIEGO STATE UNIVERSITY FOUNDATION, 2447 SANTA CLARA AVE, ALAMEDA, CA 94501 (CAC002641473)*

**You may obtain information from the Hazardous Waste Tracking System (HWTS) about identification (ID) numbers, hazardous waste handlers, hazardous waste manifest data reported to DTSC and waste produced by these handlers. There are ten public reports available for your use. HWTS can be accessed at: [www.hwts.dtsc.ca.gov](http://www.hwts.dtsc.ca.gov). If you need additional information or clarification about the information in HWTS, please call our Telephone Information Center at (800) 618-6942. When you hear the message, press 1 and then 6 to speak with staff.**

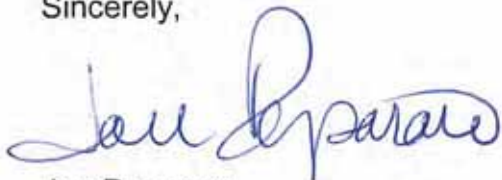
We would like to inform you about Envirostor, a database that provides information and documents on over 5,000 DTSC cleanup sites. EnviroStor can be accessed at:

Mr. Frank Trinidad  
Page 2  
December 30, 2015

<http://www.envirostor.dtsc.ca.gov/public>. Also, a computer is available in the Central files of each DTSC Regional Office for use by community members to view EnviroStor.

If you have any questions, would like further information regarding your request or would like an appointment to see the files located in the Sacramento regional office, please contact me at (916) 255-3758.

Sincerely,

A handwritten signature in blue ink, appearing to read "Jan Pappararo". The signature is fluid and cursive, with a large initial "J" and "P".

Jan Pappararo  
Regional Records Coordinator



**GeoVision Inc.**

3480 Buskirk Avenue, Suite 200  
Pleasant Hill, California 94523  
Ph. (510) 906-1700 Fax (510) 906-9001  
*(510) 283-6000*

---

August 8, 1996  
Project No. 1439

Horst Bruenjes  
KPBS  
5200 Campanile Drive  
San Diego, CA 92182-5400

**Subject: Environmental Phase I Site Assessment**  
2447 Santa Clara Avenue, Alameda, California

Dear Mr. Bruenjes

Enclosed are two copies of the Environmental Phase I Site Assessment for the property referenced above. Please contact me at (510) 906-1700 if you have any questions.

Sincerely,  
**GEOVISION, INC.**

A handwritten signature in black ink, appearing to read "Bryan Campbell", written over a white background.

Bryan Campbell  
Project Geologist





***GeoVision Inc.***

*3480 Buskirk Avenue, Suite 200  
Pleasant Hill, California 94523  
Ph. (510) 906-1700 Fax (510) 906-9001*

---

August 8, 1996

**PHASE I  
ENVIRONMENTAL SITE ASSESSMENT**

2447 Santa Clara Avenue  
Alameda, California

Project No. 1439

Prepared For

**KPBS**  
5200 Campanile Drive  
San Diego, CA 92182

# TABLE OF CONTENTS

<b>1.0 EXECUTIVE SUMMARY .....</b>	<b>1</b>
<b>2.0 INTRODUCTION .....</b>	<b>3</b>
2.1 Scope of Work.....	3
2.2 Limitations .....	4
2.3 Limiting Conditions.....	4
<b>3.0 SITE AND VICINITY DESCRIPTION.....</b>	<b>5</b>
3.1 Site Location and Description.....	5
3.2 Site and Vicinity Characteristics.....	5
3.3 Geology and Hydrogeology .....	7
<b>4.0 HISTORICAL REVIEW OF SITE AND VICINITY .....</b>	<b>8</b>
4.1 Aerial Photograph Review.....	8
4.2 Sanborn Fire Insurance Map Review .....	9
4.3 Local Agencies .....	10
4.3.1 Alameda County Environmental Health Services Department.....	10
4.3.2 Alameda Fire Department.....	11
4.4 Interviews .....	12
<b>5.0 REVIEW OF REGULATORY AGENCY RECORDS.....</b>	<b>13</b>
5.1.1 National Priorities (NPL) List.....	13
5.1.2 Resource Conservation and Recovery Information System - Treatment, Storage, and Disposal Facilities (RCRIS-TSD).....	14
5.1.3 California State Hazardous Waste Sites (SPL) List .....	14
5.1.4 Comprehensive Environmental Response, Compensation and Liability Information System (CERCLIS) List ..	15
5.1.5 Leaking Underground Storage Tanks (LUST) List .....	15
5.1.6 California Solid Waste Information System (SWLF) List.....	16
5.1.7 Resource Conservation and Recovery Information System - Large (RCRIS-LG) and Small (RCRIS-SG) Quantity Generators List .....	16
5.1.8 California Registered Underground Storage Tanks (UST/AST) List.....	17
<b>6.0 SITE VISIT AND RECONNAISSANCE .....</b>	<b>18</b>
6.1 On-Site Observations .....	18
6.1.1 Presence of Hazardous Materials.....	18
6.1.2 Underground and Aboveground Hazardous Storage Containers.....	18
6.1.3 Indication of Polychlorinated Biphenyl's (PCB's) .....	18
6.1.4 Presence of Asbestos Containing Materials (ACM).....	19
6.1.5 Presence of Lead-Based Paint.....	19
6.1.6 Surface Staining and Stressed Vegetation.....	19
6.1.7 Surface Drainage.....	20
6.2 Off-Site Observations.....	20
<b>7.0 FINDINGS AND CONCLUSIONS.....</b>	<b>21</b>
<b>8.0 SIGNATURE OF ENVIRONMENTAL PROFESSIONALS PARTICIPATING IN PHASE I SITE ASSESSMENT.....</b>	<b>24</b>



## **APPENDICES**

- A PROPERTY PHOTOGRAPHS
- B PACIFIC AERIAL SURVEYS: AERIAL PHOTOGRAPHS REVIEWED
- C REGULATORY DATABASE REVIEW
- D SANBORN FIRE INSURANCE MAPS

## **FIGURES**

- 1 SITE LOCATION MAP
- 2 SITE MAP

## 1.0 EXECUTIVE SUMMARY

The following Phase I Environmental Site Assessment summarizes the work performed by GeoVision, Inc. of the property at 2447 Santa Clara Avenue in Alameda, California (Figure 1: Site Location Map and Appendix A: Property Photographs, Photo 1). This Phase I Environmental Site Assessment was prepared for KPBS of San Diego, California.

The subject property consists of one three-story wood-framed cinder block and brick building with a stucco exterior. According to the manager of the subject property, Mr. Andy Anderson, the building was constructed in the 1960s. Three other addresses, 2445, 2449, and 2451 Santa Clara Avenue, are also located at the subject property, however, Mr. Anderson stated that the building itself should be identified only as 2447 Santa Clara Avenue. Historic and current reviews were performed in order to determine any past or current uses of hazardous materials on the subject property or sites within close proximity. The investigation involved aerial photograph reviews, regulatory agency reviews, interviews, and site inspections.

Our investigation has revealed evidence of recognized environmental conditions regarding soil and/or groundwater contamination resulting from the presence of hazardous materials at the subject property.

A gasoline service station was present on the subject property in the April, 1950, and July, 1959 aerial photographs and in the Sanborn maps for the years 1948 and 1950.

According to information provided by the Alameda Fire Department (AFD), a total of 10 USTs have existed on the subject property. Captain Steven McKinley of the AFD stated that he was unsure if the USTs had been removed. GeoVision, Inc. recommends a Phase II subsurface investigation be performed at the subject property. The investigation should include the collection of actual soil and groundwater samples in order to determine if the storage of petroleum products within the USTs has impacted the subject property.

CAN GET TOTAL IDENTIFICATION FROM LIABILITY?

\*100K'S REMEDIATION COST

→ SHOULD DO PHASE II TO DETERMINE HOW MANY UST'S ARE STILL THERE (ALSO ASSESS RISK)  
→ CREATED SUSPICION OF SIMILAR SITUATION AS AT GAS STATION ACROSS STREET.

3<sup>RD</sup> PCB CHECK

- more soil  
- more groundwater  
- radon





FROM:  
 US GEOLOGICAL SURVEY  
 OAKLAND EAST QUADRANGLE  
 7.5 MINUTE SERIES  
 PHOTOREVISED 1980

<b>GEOVISION, INC.</b>		
3480 BUSKIRK AVENUE, SUITE 200, PLEASANT HILL		
SCALE: 1:24000	APPROVED BY:	DRAWN BY:
DATE: 5 AUG 1996		REVISED:
<b>SITE LOCATION MAP</b>		
2447 SANTA CLARA AVENUE, ALAMEDA		DRAWING NUMBER: <b>FIGURE 1</b>

One pad-mounted transformer was observed on the subject property and one pad-mounted transformer was observed adjacent to the subject property during the site visit. No spills or leaks were observed on or around these transformers during a visual inspection. However, actual material samples would need to be collected in order to determine whether or not the transformers are PCB-containing.

During a site inspection, a visual inspection for suspect Asbestos Containing Materials (ACM) was conducted of the subject property building's exterior and interior. Potential ACM was found in the form of gypsum board and ceiling panels located throughout the building. However, representative bulk samples of the potential ACM would need to be collected and analyzed in order to determine whether or not asbestos is present.

## **2.0 INTRODUCTION**

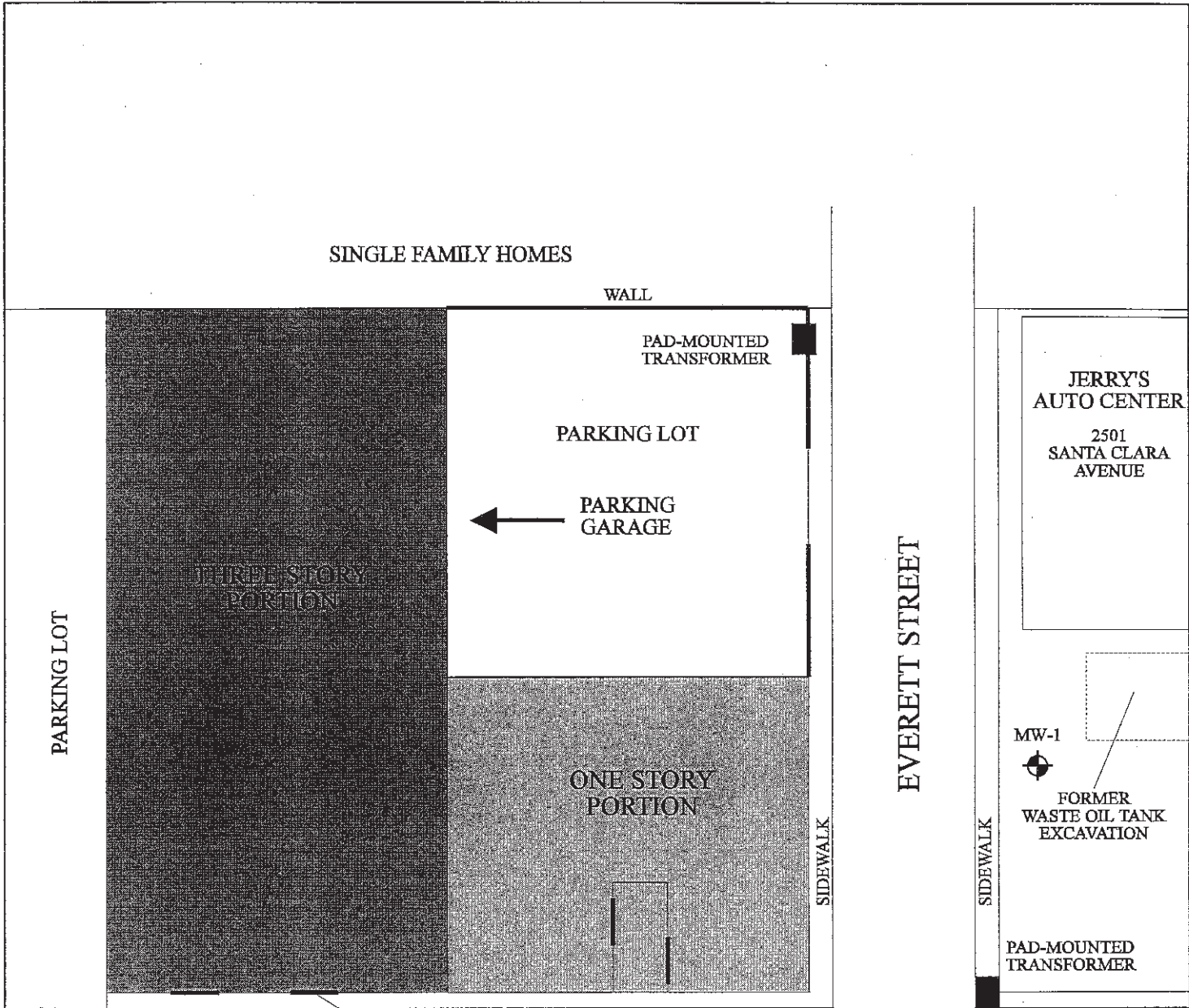
This report documents the methods and findings of the Phase I Environmental Site Assessment of the property located at 2447 Santa Clara Avenue in Alameda, California (Figure 1: Site Location Map, Figure 2: Site Map, and Appendix A: Property Photographs, Sheet 1).

### **2.1 Scope of Work**

The purpose of the Phase I Environmental Site Assessment is to identify potential environmental liabilities associated with the presence of hazardous materials, its use, storage, and disposal at and in the vicinity of the subject property, as well as regulatory non-compliance that may have occurred at the subject property. Property assessment activities focused on: 1) a review of federal, state, and local lists which identify and describe underground fuel tank sites, leaking underground fuel tank sites, hazardous waste generation sites, and hazardous waste storage and disposal facility sites within a one mile radius of the property; 2) a property and surrounding site reconnaissance with personal interviews to identify environmental contamination; 3) a review of aerial photographs dating back to April, 1950 to help ascertain previous land use at the site and in the surrounding area; and 4) a review of available Sanborn fire insurance maps.

The goal of GeoVision, Inc. in conducting the environmental site assessment was to identify the presence or likely presence of any hazardous substances or petroleum products on the property that may indicate an existing release, a past release, or a potential release of an environmental contaminant into the soil, groundwater, or surface water of the property.





MAIN ENTRANCE

SANTA CLARA AVENUE



<b>GEOVISION, INC.</b>		
3480 BUSKIRK AVENUE, SUITE 200, PLEASANT HILL		
SCALE: NOT TO SCALE	APPROVED BY:	DRAWN BY: B. CAMPBELL
DATE: 5 AUG 1996		REVISED:
<b>SITE MAP</b>		
2447 SANTA CLARA AVENUE, ALAMEDA		DRAWING NUMBER: <b>FIGURE 2</b>

## **2.2 Limitations**

Property conditions, as well as local, state, and federal regulations can change significantly over time. Therefore, the recommendations and conclusions presented as a result of this study apply strictly to the environmental regulations and property conditions existing at the time the study was performed. Available information has been analyzed using currently accepted assessment techniques and it is believed that the inferences made are reasonably representative of the property. GeoVision, Inc. makes no warranty, expressed or implied, except that the services have been performed in accordance with generally accepted environmental property assessment practices applicable at the time and location of the study.

## **2.3 Limiting Conditions**

The performance of a Phase I Environmental Site Assessment was not hampered by any limiting conditions. GeoVision, Inc. was granted full and complete access to the subject property.

## **3.0 SITE AND VICINITY DESCRIPTION**

### **3.1 Site Location and Description**

The subject property is located at 2447 Santa Clara Avenue in the city of Alameda, Alameda County, California. Three other addresses, 2445, 2449, and 2451 Santa Clara Avenue, are also located at the subject property. However, Mr. Andy Anderson, the manager of the subject property, stated that the building itself should be identified only as 2447 Santa Clara Avenue. The assessors parcel number, on file with the City of Alameda Building Department (ABD), is 070-0189-005. The subject property is located less than one mile southwest of Interstate Highway 880, approximately 500 feet east of the intersection between Park Street and Santa Clara Avenue. One 15,102 square foot three-story wood-framed stucco office building is located on the 7,703 square foot subject property. According to Mr. Anderson, the building was constructed in the 1960s. The property is located in a commercial zoning area. Refer to Figure 1: Site Location Map, Figure 2: Site Map, and Appendix A: Property Photographs, Sheet 1 for site location.

### **3.2 Site and Vicinity Characteristics**

The subject property is located in a commercial area in the City of Alameda. Refer to Table 1 below for a list of businesses which occupy the subject property building.

**Table 1 - Tenant List**

<b>ROOM NUMBER</b>	<b>BUSINESS</b>
101	Ruby's Tumbling
102	Bolton Mortgage
103	Alameda Tae Kwon Do
104	Harris Realty
201	William Peder
202	James Kennedy
203	(vacant)
204	Alameda Soccer Club
205	Van Gutman Law Office
207	Chan Star
209	Wilson and Tornlof
211	(vacant)
300	David Stone and Associates
301	Anderson Resources
302	Chamber of Commerce and Park Street Associates
303	Judy Miller
311	Mary Ellen Goodan

The southeastern portion of the building is one story while the western portion is three stories. The first floor of the western portion functions as a covered parking garage which adjoins an uncovered parking lot in the northeastern section of the subject property. The only unimproved area is one small strip of dirt and bushes along the southern edge of the building.

The immediately surrounding properties consist of: single family homes to the north; CBI Mortgage to the south; Jerry's Auto to the east; and a parking lot to the west. No gasoline service stations are currently located adjacent to the subject property.

Interstate Highway 880 is located approximately 4,400 feet northeast of the subject property.



### 3.3 Geology and Hydrogeology

Decisions affecting the mode, occurrence, quality and use of groundwater within the area must be based on knowledge of the geologic and hydrogeologic aspects of the study area and surrounding region.

The geology as it pertains to groundwater can be interpreted by examining the physiographic setting, geologic history, and the nature and water-bearing characteristics of the various geologic formations. Hydrogeology refers to such topics as the occurrence, movement, and recharge of groundwater. Each of these topics are discussed below.

Information from a nearby site indicates that the subsurface is composed of medium brown sand containing moderate amounts of silt which extends to a depth of at least 25 feet below ground surface (bgs).

The subject property is located 25 feet above sea mean level. The surrounding topography in the area slopes very gently in all directions except northwest. Based on information from nearby sites, groundwater is located at approximately 18 feet bgs and the direction of flow is towards the northeast. The nearest surface water is a tidal canal of the San Francisco Bay located approximately 3,000 feet northeast of the subject property.

## **4.0 HISTORICAL REVIEW OF SITE AND VICINITY**

### **4.1 Aerial Photograph Review**

On August 1, 1996, GeoVision, Inc. reviewed available aerial photographs of the subject property and surrounding area from Pacific Aerial Surveys in Oakland, California. Aerial photographs were reviewed for the following years: 1950, 1959, 1969, 1979, 1989, and 1994 (See Appendix B: Pacific Aerial Surveys: Aerial Photographs Reviewed).

In the April, 1950 aerial photograph review, the subject property is developed with what appears to be a gasoline service station. A canopy, driveway, parking spaces, and cars are clearly discernible on the subject property. The property at 2501 Santa Clara Avenue, which is adjacent and to the east of the subject property, is also a potential gasoline service station due to the presence of an apparent canopy. All surrounding streets exist in nearly their current configurations. Adjacent structures at this time include: single family homes to the north; commercial buildings to the south; the property at 2501 Santa Clara Avenue to the east; and a large building to the west.

The July, 1959 aerial photograph review shows no changes to the subject property. The property at 2501 Santa Clara Avenue appears in an altered configuration but seems to function as a gasoline service station. No changes were noted for the surrounding properties.

In the May, 1969, aerial photograph review, the subject property appears in its current configuration as a commercial office building. The property at 2501 Santa Clara Avenue again appears altered but continues to contain a canopy indicating the presence of a gasoline service station. A parking lot now exists in place of the large building adjacent and to the west of the subject property.

No changes to the subject property or adjacent properties were noted during a review of the September, 1979, and November, 1989 aerial photographs.

In the November, 1994 aerial photograph review, no changes were noted for the subject property. The property at 2501 Santa Clara Avenue is now shown in its current configuration without a canopy. No other changes were noted during this review.

#### **4.2 Sanborn Fire Insurance Map Review**

On May 6, 1996, Sanborn Fire Insurance Maps were researched and obtained by Vista Information Solutions, Inc. (VISTA). Sanborn Fire Insurance maps were developed in the late 1800s and early 1900s for use as an assessment tool for fire insurance rates in urbanized areas. These maps show the names and owners of the subject property and surrounding properties. Sanborn maps were available for the years: 1897, 1948, 1950, and 1987. Refer to Appendix D for copies of these maps.

According to these maps, in 1897, the subject property was vacant. The nearest structures to the subject property were three tents, one labeled Gospel Meeting Tent.

The maps for the years 1948 and 1950 show two businesses at the subject property. The business at 2449 Santa Clara Avenue is listed as both greasing and as gas and oil indicating the presence of a gasoline service station. Six private garages are located on the property. An auto brake and body shop is listed at 2447 Santa Clara Avenue and contains three small structures. The adjacent property at 2501 Santa Clara Avenue is occupied by four private garages one of which is listed as containing a grease rack.

The map for the year 1987 indicates that a three story office building now occupies the subject property. The business at 2501 Santa Clara Avenue is now listed as gas and oil indicating the likelihood of a gasoline service station on site.



### 4.3 Local Agencies

Local agencies, such as environmental health departments, fire prevention bureaus, and building departments, are contacted in order to identify any current or previous reports of hazardous materials use, storage, and release that may have occurred at the subject property which would indicate the potential of any soil and/or groundwater contamination.

#### *4.3.1 Alameda County Environmental Health Services Department*

On August 1, 1996, the Alameda County Health Services Department (ACHSD), Environmental Protection Division, located at 1131 Harbor Bay Parkway in Alameda, was visited to review files on the subject property. Files from the ACHSD contain information regarding hazardous materials storage and releases from underground storage tanks which have the potential to affect the groundwater. No records for the subject property are on file with the ACHSD.

However files were found for the property at 2501 Santa Clara Avenue. In August, 1992, Aqua Science Engineers (ASE) removed two 5,000 gallon steel gasoline underground storage tanks (UST), one 6,000 gallon steel gasoline UST, and one 250 gallon steel waste oil UST from the property. The waste oil UST was located near the sidewalk of Everett Street and was the closest tank to the subject property. ASE's report of the overexcavation of the waste oil tank, dated November 18, 1992, states that in September, 1992, 30 cubic yards of soil was overexcavated and removed from tank excavation. Analysis of sidewall soil samples indicated concentrations of Total Petroleum Hydrocarbons (TPH) as gasoline, TPH as diesel, TPH as waste oil, and benzene, toluene, ethyl benzene, and total xylenes (BTEX) were all below the detection limit. During subsequent excavation activities between January, 1993 and March, 1993, approximately 535 cubic yards of soil was removed from the property by ASE. Sidewall soil samples were analyzed for TPH as gasoline, and BTEX. All samples showed concentrations of all contaminants below detectable concentrations with the exception of

one sample near the middle of the south wall of the building containing 3.0 ppm TPH as gasoline and 0.44 ppm, 0.63 ppm, 0.95 ppm, and 3.7 ppm BTEX, respectively. Further excavation near this sample was hampered by the proximity of the building on site.

In October, 1992, ASE installed three monitoring wells labeled MW-1, MW-2, and MW-3 and subsequent monitoring occurred in April, 1993 and February, 1996. ASE's third groundwater monitoring report for July, 1996, shows contamination only in samples from well MW-3 in the amount of 140 ppb TPH as gasoline and 2.6 ppb, 0.78 ppb, 2.2 ppb, and 4.2 ppb BTEX, respectively. However, well MW-3 is located to the east of the building on the property and the report indicates that groundwater flows towards the northeast, away from the subject property building.

This site does not pose a significant threat to the subject property based upon the extensive remedial efforts at the site and the direction of the groundwater flow in the area.

#### ***4.3.2 Alameda Fire Department***

On July 26, 1996, the Alameda Fire Department (AFD), located at 2250 Central Avenue in Alameda, was visited for information on the subject property in order to identify any previous or current tenants that may have used and stored hazardous materials at the subject property. Captain Steven McKinley provided a list of historic USTs for the city of Alameda. Information from that list pertaining to the subject property is listed below in Table 2.

**Table 2 - City of Alameda List of Historic USTs**

	STREET	ADDRESS NUMBER	NOTES	PRMT#	INSTALLED	SIZE	REMOVE /DATE
269	Santa Clara Ave	2447	pump system	389	1/15/30	280	
270	Santa Clara Ave	2447		no #	unk	555	
271	Santa Clara Ave	2447		no #	unk	395	
272	Santa Clara Ave	2447		no #	unk	157	
273	Santa Clara Ave	2449		551	4/21/47	1,000	
274	Santa Clara Ave	2449		551	4/21/47	1,000	
275	Santa Clara Ave	2449		551	4/21/47	1,000	
276	Santa Clara Ave	2449		551	4/21/47	1,000	
277	Santa Clara Ave	2449		no #	unk	550	YES ?
278	Santa Clara Ave	2449		no #	unk	550	YES ?
279	Santa Clara Ave	2449		no #	unk	300	YES ?

The list indicates that a pump system and 10 USTs have existed at the subject property. Captain McKinley stated that he is uncertain as to whether or not the USTs have been removed from the subject property, however, the addition of the current building makes the removal of USTs likely. No additional information regarding historic USTs was on file with the AFD. Actual soil and groundwater samples would need to be collected and analyzed in order to determine if the previous storage of petroleum products within the USTs has impacted the subject property.

#### **4.4 Interviews**

On August 1, 1996, Mr. Andy Anderson, the manager of the subject property was interviewed during the site visit. An ASTM standard environmental questionnaire discussing past and present property uses was completed. Mr. Anderson revealed that no known use, storage, or release of hazardous materials has occurred at the subject property.



## **5.0 REVIEW OF REGULATORY AGENCY RECORDS**

The following information was obtained through a search of electronically compiled federal, state, county, and city databases provided by Vista Information Solutions, Inc. The database search included regulatory agency lists of known or potentially hazardous waste sites, landfills, hazardous waste generators, and disposal facilities in addition to sites under investigation. The databases are presented below along with any identified sites within a half mile or one mile radius of the subject property. Refer to the radius map (Appendix C: Regulatory Database Review Report) for a location of the sites in relation to the subject property. Site numbers are assigned as a general location reference.

*Local agencies were visited to review files on concerned sites within a one mile radius in regards to the use, storage, and possible release of hazardous substances and/or petroleum products that may have the potential to impact the soil and/or groundwater.*

### **5.1.1 National Priorities (NPL) List**

The National Priorities List (NPL), also described as the Superfund list, contains U.S. Environmental Protection Agency (EPA) uncontrolled or abandoned hazardous waste sites. A site may be added to the list after evaluated using the EPA hazard ranking system. NPL sites are targeted for possible long-term remedial action under the Superfund Act.

No sites were identified within a one mile radius of the subject property during a search of the September, 1995 NPL database.

### ***5.1.2 Resource Conservation and Recovery Information System - Treatment, Storage, and Disposal Facilities (RCRIS-TSD)***

The EPA's Resource Conservation and Recovery Act (RCRA) Program requires the identification and tracking of hazardous waste from the point of generation to the point of disposal. The RCRIS-TSD database is a compilation of facilities which report treatment, storage, and/or disposal of hazardous waste.

Neither the subject property nor any adjacent sites were identified during the RCRIS-TSD database search.

One site was identified within a one mile radius of the subject property during a search of the October, 1995 RCRIS-TSD database. The site is not located within 250 feet from the subject property and does not pose a significant environmental threat based upon its relative distance.

For a listing of the identified site refer to Appendix C: Regulatory Database Review Report.

### ***5.1.3 California State Hazardous Waste Sites (SPL) List***

The California CalSites report contains information pertaining to state hazardous waste sites. Sites formerly listed in the Annual Workplan, the Abandoned Sites Project Information System (ASPIS), and the Bond Expenditure Plan (BEP) are now included in the CalSites database.

Neither the subject property nor any adjacent sites were identified during the SPL database search.

One site was identified within a one mile radius of the subject property during a search of the January, 1996 SPL database. The site is not located within 250 feet from the subject

property and does not pose a significant environmental threat based upon its relative distance.

For a listing of the identified site refer to Appendix C: Regulatory Database Review Report.

#### ***5.1.4 Comprehensive Environmental Response, Compensation and Liability Information System (CERCLIS) List***

The Comprehensive Environmental Response, Compensation and Liability Information System (CERCLIS) list contains known or suspected uncontrolled or abandoned hazardous waste sites that either have been or are currently being investigated by the EPA for a release or threatened release of hazardous materials. Once a site is placed in CERCLIS, it may be subjected to several levels of review and evaluation and may ultimately be placed on the NPL.

No sites were identified within a half mile radius of the subject property during a search of the March, 1996 CERCLIS database.

#### ***5.1.5 Leaking Underground Storage Tanks (LUST) List***

The California State Water Resources Control Board, in cooperation with the Office of Emergency Services, compiles lists of all leaks of hazardous substances from underground storage tanks in the State of California. The nine Regional Water Quality Control Boards maintain information on all reported leak cases within their jurisdiction, both for those where the regional boards and where other local agencies take the lead in overseeing investigations and remedial actions. The California-EPA's Department of Hazardous Materials Data Management collects the nine regional lists and publishes them as one database named LUSTIS.

The subject property was not identified during the LUST database search.

Thirty (30) sites were identified within a half mile radius of the subject property during a search of the April, 1996 LUST database. Only one site, Merritt Tire, is located within 250 feet of the subject property. Merritt Tire is located adjacent to the subject property at 2501 Santa Clara Avenue and is discussed further in Section 4.3.1.

For a listing of the identified sites refer to Appendix B.

#### ***5.1.6 California Solid Waste Information System (SWLF) List***

The California Solid Waste Information System report contains information pertaining to all permitted active and inactive solid waste landfills and processing facilities located within the state of California.

No sites were identified within a half mile radius of the subject property during a search of the March, 1996 SWLF database.

#### ***5.1.7 Resource Conservation and Recovery Information System - Large (RCRIS-LG) and Small (RCRIS-SG) Quantity Generators List***

The EPA's Resource Conservation and Recovery Act (RCRA) Program requires the identification and tracking of hazardous waste from the point of generation to the point of disposal. The RCRIS-LG and RCRIS-SG databases are a compilation of facilities which report generation, storage, and transportation of hazardous waste. RCRIS-LG are large generators facilities which generate more than 1000 kg of hazardous waste per month. RCRIS-SG are small generators facilities which generate between 100 kg and 1000 kg of hazardous waste per month.

No sites were identified within a 1/4 mile radius of the subject property during a search of the February, 1996 RCRIS-LG database.



No sites were identified within a 1/4 mile radius of the subject property during a search of the February, 1996 RCRIS-SG database.

#### *5.1.8 California Registered Underground Storage Tanks (UST/AST) List*

The State of California Office of Environmental Information Input Systems compiles an inventory of registered underground and aboveground storage tanks.

The subject property was not identified during the UST database search.

Fourteen (14) sites were identified within a quarter mile radius of the subject property during a search of the January, 1994/February, 1996 UST/AST database. One adjacent site, Merritt Tire at 2501 Santa Clara Avenue, was identified and is also listed in the LUST database. The storage of petroleum products within the underground storage tanks is not considered a significant environmental concern.

For a listing of the identified site refer to Appendix C: Regulatory Database Review Report.

## **6.0 SITE VISIT AND RECONNAISSANCE**

### **6.1 On-Site Observations**

On August 1, 1996, a site reconnaissance was conducted by GeoVision, Inc. of the subject property, adjoining properties, and immediately surrounding areas in order to obtain information indicating the likelihood of recognized environmental conditions in connection with the subject property.

#### ***6.1.1 Presence of Hazardous Materials***

A site inspection was conducted at the subject property. No hazardous materials are stored on the property with the exception of eleven (11) one gallon cans of paint located in a storage room of the building. Mr. Andy Anderson, manager of the subject property, stated that none of the building's occupants store or use any type of hazardous materials on the subject property.

#### ***6.1.2 Underground and Aboveground Hazardous Storage Containers***

No fill pipes or access ways indicating the possibility of underground or aboveground storage tanks were identified at the subject property during the site visit.

#### ***6.1.3 Indication of Polychlorinated Biphenyl's (PCB's)***

According to Pacific Gas & Electric (PG&E), no PCB-containing materials have been used in the manufacturing of transformers since 1969. In 1990, PG&E implemented a remediation program to remove and/or replace all PCB-containing transformers. According to PG&E over 99% of the PCBs which existed prior to the program implementation have been removed.

One pad-mounted transformer was observed on the subject property and one pad-mounted transformer was observed adjacent to the subject property during the site visit. No spills or leaks were observed on or around these transformers during a visual inspection. Actual material samples would need to be collected in order to determine whether or not the transformers are PCB-containing.

#### ***6.1.4 Presence of Asbestos Containing Materials (ACM)***

During a site inspection, a visual inspection for suspect Asbestos Containing Materials (ACM) was conducted of the subject property building's exterior and interior. Gypsum board and ceiling panels located throughout the building were noted as potential ACM. However, representative bulk samples of the potential ACM would need to be collected and analyzed in order to determine whether or not asbestos is present.

#### ***6.1.5 Presence of Lead-Based Paint***

The paint inside and around the subject property buildings was noted in good condition during the site inspection. Mr. Andy Anderson, the manager of the subject property, stated that the interiors and exteriors of the buildings were repainted approximately four years ago. It is unlikely that lead-based paint was used during the repainting process.

#### ***6.1.6 Surface Staining and Stressed Vegetation***

During the site visit, an inspection of surface staining and stressed vegetation was performed. Surface staining was noted in the form of one circular stain on the concrete inside the covered parking area near a dumpster. No signs of stressed vegetation were noted for the subject property or for any adjacent properties.

### ***6.1.7 Surface Drainage***

Surface drains were observed along the sidewalk to the east of the subject property during the site visit. Any surface run-off that occurs at the subject property would enter the public sanitary sewers via these drains.

### **6.2 Off-Site Observations**

No evidence of recognized environmental concerns were observed for off-site adjoining properties.

## 7.0 FINDINGS AND CONCLUSIONS

GeoVision, Inc. has performed a Phase I Environmental Site Assessment, in conformance with the scope and limitations of ASTM Practice E 1527, of the property at 2447 Santa Clara Avenue in Alameda, Alameda County, California. Agency databases were searched to obtain information on sites in the vicinity of the subject property that may pose an environmental threat to the property, aerial photographs and Sanborn fire insurance maps were reviewed to help determine past uses of the property and surrounding area, and local hydrogeology was studied to determine the direction of groundwater flow and other parameters associated with water bearing geological layers beneath the property.

The subject property is located at 25 feet above sea mean level. The surrounding topography in the area slopes very gently in all directions except northwest. Based upon information from nearby sites, groundwater is located at approximately 18 feet below ground surface and the direction of flow is towards the northeast.

The subject property was identified as a gasoline service station in the April, 1950, and July, 1959 aerial photograph reviews. Sanborn maps for the years 1948 and 1950 confirm the fact that a business utilizing oil and gas was located at the subject property. According to a list of historic underground storage tanks (UST) in the city of Alameda provided by the Alameda Fire Department (AFD), a total of 10 USTs were installed on the subject property. Captain Steven McKinley of the AFD stated that he was unsure if the USTs had been removed. Refer to Section 4.3.2 for more information.

One off-site property, located at 2501 Santa Clara Avenue, is listed under the Leaking Underground Storage Tanks (LUST) list and lies adjacent and to the east of the subject property. However, this site does not pose a significant environmental threat to the subject property based upon the extensive remedial efforts at the site and the direction of the groundwater flow in the area. Refer to Section 4.3.1 for more information.

No environmental concerns were noted during an inspection of the subject property. No significant quantities of hazardous materials are currently stored on the subject property.

No fill pipes or access ways indicating the possibility of underground or aboveground storage tanks were identified at the subject property during the site visit.

One pad-mounted transformer was observed on the subject property and one pad-mounted transformer was observed adjacent to the subject property during the site visit. No spills or leaks were observed on or around these transformers during a visual inspection. However, actual material samples would need to be collected in order to determine whether or not the transformers are PCB-containing.

During a site inspection, a visual inspection for suspect Asbestos Containing Materials (ACM) was conducted of the subject property building's exterior and interior. Potential ACM was found in the form of Gypsum board and ceiling panels located throughout the building. However, representative bulk samples of the potential ACM would need to be collected and analyzed in order to determine whether or not asbestos is present.

During a site inspection, a visual inspection for lead-based paint was conducted of the subject property building's exterior and interior. Given the recent remodeling of the subject property building, it is unlikely that lead-based paint is present.

During the site visit, an inspection of surface staining and stressed vegetation was performed. Only minor surface staining was observed at the subject property and no signs of stressed vegetation were noted on the subject property or on any adjacent properties.

This assessment has revealed evidence of recognized environmental conditions regarding soil and/or groundwater contamination resulting from the presence of hazardous materials at the subject property.





**8.0 SIGNATURE OF ENVIRONMENTAL PROFESSIONALS PARTICIPATING IN PHASE I SITE ASSESSMENT**

GeoVision, Inc. is jointly owned by Property Sciences and All Environmental, Inc. (AEI). AEI has performed a Phase I Environmental Site Assessment of the property located on 2447 Santa Clara Avenue in Alameda, Alameda County, California, in conformance with the scope and limitations of state and local guidelines.

**Prepared by:**



Bryan Campbell  
Project Geologist

8/8/96

Date

**Reviewed by:**



Craig Hertz/  
Registered Environmental Assessor (REA)

8/8/96

Date



# ALL ENVIRONMENTAL, INC.

Environmental Engineering & Construction

---

October 22, 1996  
Project No. 1464

Mr. Horst Bruenjes  
KPBS  
5200 Campanile Drive  
San Diego, CA 92182-5400

**Subject: Soil and Groundwater Investigation**  
Shiley Building  
2447 Santa Clara Avenue, Alameda, California

Dear Mr. Bruenjes:

The following letter report describes the activities and results of the subsurface investigation conducted by All Environmental, Inc. (AEI) at the above referenced property. The investigation was conducted in response to your request to investigate for the presence of potential hydrocarbon contamination due to the existence of a former gasoline service station on site as identified by AEI's Phase I Environmental Site Assessment (ESA), dated August 8, 1996.

## **I Property Description and Background**

One 15,102 square foot, three-story, wood-framed stucco commercial office building is located on the 7,703 square foot property (Attachment A: Site Location Map).

According to AEI's ESA, the site was identified as a gasoline service station in the April, 1950, and July, 1959 aerial photograph reviews. Sanborn maps for the years 1948 and 1950 confirm the fact that a business utilizing oil and gas was located at the site. According to a list of historic underground storage tanks in the city of Alameda provided by the Alameda Fire Department, a total of 10 USTs were at one time installed on the site.

A subsurface investigation was subsequently requested to assess the potential presence of hydrocarbon contamination at the site.

## **II Investigative Efforts**

All Environmental, Inc. (AEI) performed a subsurface investigation at the site on October 9, 1996. The investigation included the advancement of six soil borings using a Geoprobe drilling rig. Based upon information from an adjacent site, groundwater in the area flows to the northeast. Soil borings were advanced northeast of the previous gasoline service station on the site. The borings were advanced to a depth of approximately 15 feet below ground surface (bgs). Refer to Attachment B: Site Plan for soil boring locations. Groundwater was encountered at approximately 8 feet bgs during the advancement of the borings. The near surface sediments encountered during the boring advancement were composed of well sorted dark yellowish orange silty sands.

Soil samples were collected at depths of 5, 10, and 15 feet bgs. Soil samples taken at 10 feet bgs in BH1 and those at 5 feet bgs in BH2, BH3, BH4, BH5, and BH6 were submitted for analysis. Groundwater was encountered at approximately 8 feet bgs during the advancement of the borings. A single grab groundwater sample was collected from each of the borings using a pre-cleaned stainless steel bailer. Water was poured from the bailer into 40 ml VOA vials and 1 liter amber bottles and capped with no head space or visible air bubbles within the sample containers.

---

Corporate Headquarters:

3364 Mt. Diablo Blvd.  
Lafayette, CA 94549  
Phone: (510) 283-6000

Los Angeles Office:

111 N. Sepulveda Blvd., #250  
Manhattan Beach, CA 90266  
Phone: (310) 328-8878

All soil and groundwater samples were shipped under chain of custody documentation to McCampbell Analytical, Inc. laboratory in Pacheco and analyzed for Total Petroleum Hydrocarbons (TPH) as gasoline (EPA method 5030/8015), TPH as diesel (EPA method 8015/3510), methyl tertiary butyl ether (MTBE), and benzene, toluene, ethylbenzene and xylenes (BTEX) (EPA method 8020/602).

#### IV Findings

The soil and groundwater samples collected during the subsurface investigation were transported to McCampbell Analytical, Inc. (DOHS Certification Number 1644) on October 9, 1996.

Analysis of groundwater samples indicated between 130 ppb and 2,800 ppb TPH as diesel. Mr. Edward Hamilton, laboratory director for McCampbell Analytical, Inc., indicated that the diesel concentrations were due in part to the large percentage of sediment within the samples. Contaminants generally cling to the surface of mineral grains and, when analyzed along with groundwater, can magnify analytical results. Mr. Hamilton also stated that the gas chromatograph diagrams generated for the samples contained no recognizable patterns generally consistent with TPH as diesel analysis, but that a value for TPH as diesel must be reported as part of this type of analysis.

All other soil and groundwater contaminant concentrations were not present above the detection limit with the exception of 170 ppb TPH as gasoline and 0.64 ppb toluene in samples from BH1.

The following tables summarizes the soil and groundwater analytical results. The analytical results and chain of custody are included as Attachment C.

**TABLE 1 - Soil Analytical Data**

SAMPLE	TPH-GASOLINE (mg/kg)	MTBE (mg/kg)	BENZENE (mg/kg)	TOLUENE (mg/kg)	ETHYL BENZENE (mg/kg)	XYLENES (mg/kg)	TPH-DIESEL (mg/kg)
BH1, 10' bgs	<1.0	<0.05	<0.005	<0.005	<0.005	<0.005	<1.0
BH2, 5' bgs	<1.0	<0.05	<0.005	<0.005	<0.005	<0.005	<1.0
BH3, 5' bgs	<1.0	<0.05	<0.005	<0.005	<0.005	<0.005	<1.0
BH4, 5' bgs	<1.0	<0.05	<0.005	<0.005	<0.005	<0.005	<1.0
BH5, 5' bgs	<1.0	<0.05	<0.005	<0.005	<0.005	<0.005	<1.0
BH6, 5' bgs	<1.0	<0.05	<0.005	<0.005	<0.005	<0.005	<1.0

mg/kg = Parts Per Million (ppm)

TABLE 2 - Groundwater Analytical Data

SAMPLE	TPH-GASOLINE (ug/L)	MTBE (ug/L)	BENZENE (ug/L)	TOLUENE (ug/L)	ETHYL BENZENE (ug/L)	XYLENES (ug/L)	TPH-DIESEL (ug/L)
BH1	170	<5.0	<0.5	0.64	<0.5	<0.5	240
BH2	<50	<5.0	<0.5	<0.5	<0.5	<0.5	210
BH3	<50	<5.0	<0.5	<0.5	<0.5	<0.5	660
BH4	<50	<5.0	<0.5	<0.5	<0.5	<0.5	2800
BH5	<50	<5.0	<0.5	<0.5	<0.5	<0.5	730
BH6	<50	<5.0	<0.5	<0.5	<0.5	<0.5	130

ug/L = Parts Per Billion (ppb)

#### V Recommendations/Additional Investigations

Analytical results from the subsurface investigation revealed a maximum concentration of 2,800 ppb TPH as diesel in groundwater beneath the site. However, Mr. Edward Hamilton, laboratory director of McCampbell Analytical, Inc., indicated that the soil and groundwater results do not indicate the presence of diesel fuel contamination at the site. All other contaminant concentrations were either low or not present at detectable concentrations within both soil and groundwater samples.

Due to the results of this subsurface investigation, AEI does not believe that any additional investigative or remedial actions are warranted.

If you have any questions regarding our investigation, please do not hesitate to contact me at (510) 283-6000.

Sincerely,  
All Environmental, Inc.



Bryan Campbell  
Project Geologist

Attachment A  
Attachment B  
Attachment C

cc: Mr. Jeff Bruesseau, KPBS, 5050 Arenida Encinas, #350, Carlsbad CA 92008





FROM:  
 US GEOLOGICAL SURVEY  
 OAKLAND EAST QUADRANGLE  
 7.5 MINUTE SERIES  
 PHOTOREVISED 1980

**ALL ENVIRONMENTAL, INC.**  
 3364 MT. DIABLO BOULEVARD, LAFAYETTE, CA

SCALE: 1:24000	APPROVED BY:	DRAWN BY:
DATE:		REVISED:

### SITE LOCATION MAP

2447 SANTA CLARA AVENUE  
 ALAMEDA

DRAWING NUMBER:  
 FIGURE 1



ASSUMED  
GROUND WATER FLOW  
DIRECTION

SINGLE FAMILY HOMES

WALL

PARKING LOT

PARKING  
GARAGE

THREE STORY  
PORTION

BH6

BH5

BH4

BH3

BH2

BH1

ONE STORY  
PORTION

SIDEWALK

SIDEWALK

JERRY'S  
AUTO CENTER  
2501  
SANTA CLARA  
AVENUE

EVERETT STREET

MAIN ENTRANCE

SANTA CLARA AVENUE



ALL ENVIRONMENTAL, INC.  
3364 MT. DIABLO BOULEVARD, LAFAYETTE, CA

SCALE:

APPROVED BY:

DRAWN BY:

DATE:

REVISED:

SITE MAP

2447 SANTA CLARA AVENUE  
ALAMEDA

DRAWING NUMBER:  
FIGURE 2

All Environmental, Inc. 3364 Mt. Diablo Blvd. Lafayette, CA 94549	Client Project ID: # 1464; KPBS	Date Sampled: 10/09/96
		Date Received: 10/09/96
	Client Contact: Bryan Campbell	Date Extracted: 10/09-10/10/96
	Client P.O:	Date Analyzed: 10/09-10/11/96

**Gasoline Range (C6-C12) Volatile Hydrocarbons as Gasoline\*, with Methyl tert-Butyl Ether\* & BTEX\***  
EPA methods 5030, modified 8015, and 8020 or 602; California RWQCB (SF Bay Region) method GCFID(5030)

Lab ID	Client ID	Matrix	TPH(g) <sup>+</sup>	MTBE	Benzene	Toluene	Ethylbenzene	Xylenes	% Rec. Surrogate
70027	BH1, S-2, 10'bgs	S	ND	ND	ND	ND	ND	ND	95
70028	BH2, S-1, 5'bgs	S	ND	ND	ND	ND	ND	ND	106
70031	BH3, S-1, 5'bgs	S	ND	ND	ND	ND	ND	ND	98
70033	BH4, S-1, 5'bgs	S	ND	ND	ND	ND	ND	ND	111
70035	BH6, S-1, 5'bgs	S	ND	ND	ND	ND	ND	ND	99
70037	BH5, S-1, 5'bgs	S	ND	ND	ND	ND	ND	ND	99
70039	BH1	W	170,b,i	ND	ND	0.64	ND	ND	100
70040	BH2	W	ND,i	ND	ND	ND	ND	ND	103
70041	BH3	W	ND,i	ND	ND	ND	ND	ND	98
70042	BH4	W	ND,i	ND	ND	ND	ND	ND	102
70043	BH6	W	ND,i	ND	ND	ND	ND	ND	99
70044	BH5	W	ND,i	ND	ND	ND	ND	ND	98
Reporting Limit unless otherwise stated; ND means not detected above the reporting limit	W	50 ug/L	5.0	0.5	0.5	0.5	0.5	0.5	
	S	1.0 mg/kg	0.05	0.005	0.005	0.005	0.005	0.005	

\* water and vapor samples are reported in ug/L, soil and sludge samples in mg/kg, and all TCLP extracts in mg/L

# cluttered chromatogram; sample peak coelutes with surrogate peak

\* The following descriptions of the TPH chromatogram are cursory in nature and McCampbell Analytical is not responsible for their interpretation: a) unmodified or weakly modified gasoline is significant; b) heavier gasoline range compounds are significant(aged gasoline?); c) lighter gasoline range compounds (the most mobile fraction) are significant; d) gasoline range compounds having broad chromatographic peaks are significant; biologically altered gasoline?; e) TPH pattern that does not appear to be derived from gasoline (?); f) one to a few isolated peaks present; g) strongly aged gasoline or diesel range compounds are significant; h) lighter than water immiscible sheen is present; i) liquid sample that contains greater than ~ 5 vol. % sediment; j) no recognizable pattern.



All Environmental, Inc. 3364 Mt. Diablo Blvd. Lafayette, CA 94549	Client Project ID: # 1464; KPBS	Date Sampled: 10/09/96
		Date Received: 10/09/96
	Client Contact: Bryan Campbell	Date Extracted: 10/09-10/10/96
	Client P.O.:	Date Analyzed: 10/09-10/10/96

**Diesel Range (C10-C23) Extractable Hydrocarbons as Diesel \***

EPA methods modified 8015, and 3550 or 3510; California RWQCB (SF Bay Region) method GCFID(3550) or GCFID(3510)

Lab ID	Client ID	Matrix	TPH(d) <sup>+</sup>	% Recovery Surrogate
70027	BH1, S-2, 10 bgs	S	ND	100
70028	BH2, S-1, 5 bgs	S	ND	99
70031	BH3, S-1, 5 bgs	S	ND	100
70033	BH4, S-1, 5 bgs	S	ND	100
70035	BH6, S-1, 5 bgs	S	ND	100
70037	BH5, S-1, 5 bgs	S	ND	101
70039	BH1	W	240,b/g,i	115
70040	BH2	W	210,g,i	112
70041	BH3	W	660,g,i	101
70042	BH4	W	2800,g,i	103
70043	BH6	W	130,b/g,i	98
70044	BH5	W	730,g,i	108
Reporting Limit unless otherwise stated; ND means not detected above the reporting limit	W	50 ug/L		
	S	1.0 mg/kg		

\* water samples are reported in ug/L, soil and sludge samples in mg/kg, and all TCLP and STLC extracts in mg/L

# cluttered chromatogram resulting in coeluted surrogate and sample peaks, or, surrogate peak is on elevated baseline, or, surrogate has been diminished by dilution of original extract.

+ The following descriptions of the TPH chromatogram are cursory in nature and McCampbell Analytical is not responsible for their interpretation: a) unmodified or weakly modified diesel is significant; b) diesel range compounds are significant; no recognizable pattern; c) aged diesel? is significant; d) gasoline range compounds are significant; e) medium boiling point pattern that does not match diesel (?); f) one to a few isolated peaks present; g) oil range compounds are significant; h) lighter than water immiscible sheen is present; i) liquid sample that contains greater than ~ 5 vol. % sediment.

# Chain of Custody

DATE: 10/9/94 PAGE: 1 OF: 2

7380 AALE 92

ALL ENVIRONMENTAL, INC.  
1364 Mt. Diablo Boulevard  
afayette, CA 94549  
510) 283-6000 FAX: (510) 283-6121

VEI PROJECT MANAGER: Bryan Campbell  
PROJECT NAME: KPBS  
PROJECT NUMBER: 1464  
SIGNATURE: [Signature]  
TOTAL # OF CONTAINERS: \_\_\_\_\_  
RECD. GOOD COND./COLD: \_\_\_\_\_

## ANALYSIS REQUEST

SAMPLE I.D.	DATE	TIME	MATRIX	ANALYSIS REQUEST											NUMBER OF CONTAINERS			
				TPH Gasoline (EPA 5050, 8015)	TPH Gasoline w/ BTEX and MTBE (EPA 802, 8020)	TPH Diesel (EPA 8510, 3550, 8015)	PURGEABLE AROMATICS BTEX and MTBE (EPA 602, 8020)	TOTAL OIL & GREASE (EPA 5520 EAF)	TOTAL LEAD (AA) (EPA 7420)	VOLATILE ORGANIC COMPOUNDS (EPA 8240)	LEFT MEAS (EPA 7100, 7100, 7200, 7200, 7000)	STLC CHAM 17 (EPA 1310, 8010)	PCB ACTIVITY, PCB ACTIVITY, PCB ACTIVITY (EPA 8080, 2, 1, 2)					
BH1, S-2, 10' bgs	10/9	9:45	Soil	X	X													70027
BH2, S-1, 5' bgs		10:05		X	X													70028
BH2, S-2, 10' bgs		10:10		Hold														70029 H
BH2, S-3, 15' bgs		10:25		Hold														70030 H
BH3, S-1, 5' bgs		10:36		X	X													70031
BH3, S-2, 10' bgs		10:45		Hold														70032 H
BH4, S-1, 5' bgs		11:05		X	X													70033
BH4, S-2, 10' bgs		11:15		Hold														70034 H
BH6, S-1, 5' bgs		11:43		X	X													70035
BH6, S-2, 10' bgs		11:59		Hold														70036 H
BH5, S-1, 5' bgs		12:17		X	X													70037
BH5, S-2, 10' bgs		12:27		Hold														70038 H

ICE/✓  
GOOD CONDITION ✓  
HEAD SPACE ABSENT ✓  
PRESERVATIVE APPROPRIATE CONTAINERS ✓  
RELINQUISHED BY: \_\_\_\_\_  
Signature: \_\_\_\_\_  
Printed Name: Bryan Campbell  
Company: AET  
Time: 7:20 Date: 10/9

RECEIVED BY: \_\_\_\_\_  
Signature: \_\_\_\_\_  
Printed Name: Dan Wheeler  
Company: M&T  
Time: 7:20 Date: 10/9

RELINQUISHED BY: \_\_\_\_\_  
Signature: \_\_\_\_\_  
Printed Name: \_\_\_\_\_  
Company: \_\_\_\_\_  
Time: \_\_\_\_\_ Date: \_\_\_\_\_

ANALYTICAL LAB: \_\_\_\_\_  
ADDRESS: \_\_\_\_\_  
PHONE: ( ) \_\_\_\_\_ FAX: ( ) \_\_\_\_\_  
INSTRUCTIONS/COMMENTS:  
All 48 Hour Turn Around

# Chain of Custody

**ALL ENVIRONMENTAL, INC.**  
 3364 Mt. Diablo Boulevard  
 Lafayette, CA 94549  
 510) 283-6000 FAX: (510) 283-6121

DATE: 10/19 PAGE: 2 OF: 2

7380AALE92

AEI PROJECT MANAGER: Brya Campbell  
 PROJECT NAME: KPBS  
 PROJECT NUMBER: 1464  
 SIGNATURE: [Signature]  
 TOTAL # OF CONTAINERS: \_\_\_\_\_  
 RECD. GOOD COND./COLD: \_\_\_\_\_

## ANALYSIS REQUEST

NUMBER OF CONTAINERS

SAMPLE I.D.	DATE	TIME	MATRIX	ANALYSIS REQUEST											NUMBER OF CONTAINERS				
				TPH-Castrol (EPA 5090/5015)	TPH-Castrol (EPA 5090/5015) w/ BTEX and MTBE (EPA 502/505)	TPH-Diesel (EPA 5510/5550/5015)	PURGEABLE AROMATICS BTEX and MTBE (EPA 602/605)	TOTAL OIL & GREASE (EPA 5620/5627)	TOTAL LEAD (AA) (EPA 7430)	VOLATILE ORGANIC COMPOUNDS (EPA 7240)	LOTT Metals (EPA 7170/7175/7430/7530/7030)	STLC CAM 17 (EPA 1310/6010)	PCB REACTIVITY CORROSIIVITY, CITIC 37, CCR 66281, 21-9						
BH1	10/19		Water		X	X												70039	3
BH2	↓		↓		X	X												70040	3
BH3	↓		↓		X	X												70041	3
BH4	↓		↓		X	X												70042	3
BH6	↓		↓		X	X												70043	3
BH5	↓		↓		X	X												70044	3

ICE/  **GOOD CONDITION**  
 HEAD SPACE ABSENT   
 PRESERVATIVE APPROPRIATE CONTAINERS   
 VOAS  LOGS  METALS  OTHER

ANALYTICAL LAB: \_\_\_\_\_  
 ADDRESS: \_\_\_\_\_  
 PHONE: ( ) \_\_\_\_\_ FAX: ( ) \_\_\_\_\_  
 INSTRUCTIONS/COMMENTS:  
All 48 Hour Turn Around

RELINQUISHED BY: 1  
[Signature]  
 Signature  
Brya Campbell  
 Printed Name  
AEI  
 Company  
 Time 7:20 Date 10/19

RECEIVED BY: 1  
[Signature]  
 Signature  
Jane Becker  
 Printed Name  
MAE  
 Company  
 Time 7:20 pm Date 10/19

RELINQUISHED BY: 2  
 \_\_\_\_\_  
 Signature  
 \_\_\_\_\_  
 Printed Name  
 \_\_\_\_\_  
 Company  
 Time \_\_\_\_\_ Date \_\_\_\_\_

RECEIVED BY: 2  
 \_\_\_\_\_  
 Signature  
 \_\_\_\_\_  
 Printed Name  
 \_\_\_\_\_  
 Company  
 Time \_\_\_\_\_ Date \_\_\_\_\_

**APPENDIX F**  
**QUALIFICATION OF ENVIRONMENTAL PROFESSIONAL**

**Mr. Hyung Kim, PE - Principal Consultant**  
**REA, CEM, CHMM, M.S., LEED-AP**

Mr. Kim oversaw the entire aspects of environmental assessment and consulting/engineering operations, playing a pivotal role in client services, representing the company to potential financial & real estate institutes as a technical marketing director, and took charge of in-house QA/QC management in remedial action design, contamination assessment, hazardous material management and real estate due diligence assessment. With strong educational and professional background in hazardous waste management, environmental regulatory compliance and engineering/assessment planning, he plays a pivotal role in the overall operation of client marketing and environmental project management. He oversees and trains most of the in-house technical staff and directs environmental planning, abatement, engineering, assessment, and remediation projects with assistance from R.G, REA, I.H., CAC, P.E. and other environmental certified professionals.

**Environmental Site Assessment Phase I / Transaction Screen Due Diligence**

He has managed nearly 8,000 ESA projects performed nationwide since 1999, with full responsibility as the Chief Signatory Assessor over QA/QC on subcontractors, in-house staff assessors, engineers and consultants. Projects include mainly industrial and commercial properties, facility compliance audit, NPDES permitting, Clean Air Act and Clean Water Act, RCRA and CERCLA regulatory compliance assessments, Fannie Mae & HUD project due diligence, and many more high-caliber commercial portfolio assessment.

**Phase II Subsurface Investigation & Pollution Characterization**

Co-managed over 150 subsurface investigation in CA, NJ, NY, TX, WA, MD, CO, AZ, with PE, RG and RHG, involving various types of drilling such as geo-probe / direct-push, hollow-stem (limited access to high torque) or solid-stem auger, bucket auger, air rotary or percussion hammer, hydro-punch, limited access drilling, hand-auger, soil vapor probing, etc. Extensively trained in hydrogeology by RHG and RG for southern California region, handled groundwater contour estimation, recharge rate monitoring, surveying, monitoring and extraction wells, including water table wells, upper and lower aquifer characterization wells, vertical profile cluster wells, multipoint vapor piezometer wells, multipurpose groundwater and vapor piezometer wells, constructed using PVC, stainless steel.

**Phase III Environmental Site Remediation & Cleanup**

Dodge World, Torrance (2002-2004) – SVE/Carbon Adsorption, Cost \$130K  
Shin Brother Body, L.A. (1997-2005 projecting) – SVE/Air Sparging, Cost \$175K  
Mira Loma Gas Station, Mira Loma, (2002) – SVE, Cost \$75K  
San Pedro Car Wash, San Pedro (2002-2005 projecting) – SVE/Air Sparging/Dual Phase  
Dr. J Cleaner, Sherman Oaks (2001-2004) – DPVE (pilot), Cost \$220K  
Ducammon Facility in Monrovia – Continuing Soil Vapor Extraction Operation & Maintenance  
San Gabriel Water Quality Authority, representing Baldwin Park Operable Unit as one of responsible parties for San Gabriel Valley NPL Superfund Program Groundwater Well Investigation  
17700 Roscoe, Northridge, CA – Soil Vapor Extraction and Groundwater Monitoring, Operation & Maintenance

Managed and worked with RGs and PEs on mass transfer calculation from pilot testing, vapor radius of influence, assisted C.E. in VES design calculation, calculation of mass removal rate, pore volume exchange time, length of SVE operation, or Soil Vapor Extraction and Dual Phase High Vacuum Extraction remediation projects. He also calculated and work with Registered Hydro-Geologist to conduct remedial action plan, feasibility study, pilot remediation testing study involving evaluation and calculation of transmissivity, storativity, hydraulic conductivity, specific storage, seepage velocity, groundwater capture zone ROI and other hydrologic parameters.

**Underground Storage Tank/Clarifier Abandonment & Regulatory Closure**

Managed over 50 site abandonment including gas service station, private fueling station, industrial clarifier, from permitting, regulatory compliance, sampling & reporting, degassing/drying/certificate, contract management, AQMD Rule 1166 excavation monitoring via PID and FID.

Closed over 50 UST sites in various cities in Kern, Los Angeles, Riverside, San Bernardino and Orange Counties. Managed four sites (Huntington Park, Gardena, City of Industry, Vernon) of UST abandon in place and subsurface investigation projects upon regulatory preapproval due to structural complication with abandonment via removal. Conducted over 10 industrial pretreatment clarifier closure under County of Los Angeles Department of Public Works jurisdiction entailing plan check, permitting, closure, soil sampling and reporting according to CLDPW enforcement regulation.

#### Asbestos/Lead/IAQ/Mold Assessment & Abatement

1996-2000 managed over 120 public & private abatement projects with CACs, CIH and DHS Inspectors. With hands-on experience from identification of hazardous material thru inspection and survey to actual abatement and disposal management of such wastes including recycling of mercury vapor and PCB ballasts, Mr. Kim has been the key technical and managerial representative in more than 100 public works involving public projects. Prepared IIPP, H&S, Respiratory Protection Plan, QAQC abatement procedures and regulatory compliance. Mold abatement, IAQ inspection with CIH, AQMD permitting of Negative Air Machines, HEPA Vacuum, preparation of abatement work plan, Procedure 5 emergency abatement plan with CAC

#### Architectural/Engineering Due Diligence

Has managed more than 75 ASTM E2018 Property Condition Assessment projects and Probable Maximum Loss (Seismic Evaluation Assessment) calculations in accordance with ASTM E-2026 Estimation of Building Damageability procedures for mainly institutional investors and conduit lenders. Projects include pre-securitization due diligence for Conduit Portfolio, in accordance with Fannie Mae Guidelines and other institutional investment due diligence guidelines.

#### Professional Affiliation / Certification

California Professional Civil Engineer - 75083  
General Engineering Contractor "A"  
Member of AICHE (American Institute of Chemical Engineers)  
Member of EAA (Environmental Assessment Association), Certified Environmental Manager #73547  
California Registered Environmental Assessor #07252  
Institute of Hazardous Material Management, CHMM Master Level #012554  
Cal OSHA Hazwoper Training Certificate  
Uniform Fire Code Training for CUPA Inspectors  
CUPA Hazardous Waste Inspector Training 8 Hours  
UST Inspector Training, CUPA, 8 Hours  
California Real Estate License  
Nevada State Certified Environmental Manager #2057  
LEED AP, USGBCI

#### Education

BS, Chemical Engineering, California State University, Long Beach  
MS, Civil/Environmental Engineering, University of Southern California

Princeton Groundwater, Groundwater Pollution and Hydrology, Certificate of Completion, 2004  
Professional Civil Engineering Service - Certificate of completion, 2007  
Vapor Intrusion and Health Risk Assessment – Professional Training, 2009  
Storm-water Pollution Prevention Training – Professional Training, 2009

---



**Mike Miller – REA**  
**Senior Environmental Assessor**

Mr. Miller has over 15 years of environmental consulting and risk assessment experience, and, in the past, has provided diverse loss environmental consulting services to American International Group (AIG), one of the 10 largest companies in the U.S. His other experiences include evaluating environmental liability, general liability, product liability and fleet liability loss exposures. He also oversaw account portfolios comprised of a broad spectrum of manufacturing facilities, HUDMAP, land developers, pharmaceuticals firms, property management firms, and contractors. In his career as an environmental consultant, Mr. Miller prepared and reviewed Phase I and Phase II reports, generated recommendations regarding liability risk management and risk reduction, provided mold/water intrusion management consulting services, and developed and implement presentations and training programs.

**Education and Professional Credentials**

M.S. (Biology) University of Southern California, Los Angeles, CA – 1982 -1985.  
B.S. (Biology- *Cum Laude*) State University of New York, Buffalo, NY – 1978 - 1982.  
California Secondary Education Teaching Credential, 1987.  
Certificate: Environmental Auditing, University of California -Irvine, 1989.  
Certificate: Toxic & Hazardous Materials Management, UCLA, 1990.  
Certificate: OSHA 40-Hr Hazardous Waste Operations & Emergency Response, 1991.  
Certificate: AHERA Asbestos Building Inspector / Management Planner, 1988.  
Certificate: AHERA Asbestos Contractor Supervisor, 1995.  
Certificate: Indoor Air Quality Manager, American Indoor Air Quality Council, 2002.  
Certificate: Microbial Remediation Supervisor, American Indoor Air Quality Council, 2002.  
Registered Environmental Assessor, REA No. 02651  
Registered Environmental Professional, REP No. 2797  
Member: American Indoor Air Quality Council