

585 22nd Street, LLC

2030 Manzanita Dr.

Oakland, CA 94611

Matt Ticknor

415-990-6944

matt@sqftventures.com

Charles A. Long

775-742-9166

charlesalong@gmail.com

**RECEIVED**

By Alameda County Environmental Health 2:16 pm, May 23, 2016

May 18, 2016

Subject: Phase I Environmental Site Assessment

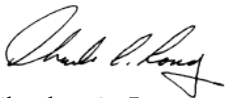
585 22nd Street

Oakland, California

Alameda County Department of Environmental Health

Case RO0003187

We declare, under penalty of perjury, that the information and/or recommendations contained in the attached report is true and correct to the best of our knowledge.



Charles A. Long  
Principal



Matt Ticknor  
Principal



## **PHASE I ENVIRONMENTAL SITE ASSESSMENT**

585 22<sup>nd</sup> Street  
Oakland, California

AEC Project No. 15-120SD  
August 14, 2015

*Prepared for:*

SQFT Ventures, LLC  
1299 Lombard Street  
Suite 53  
San Francisco, CA 94109

*Prepared by:*

Advantage Environmental Consultants, LLC  
145 Vallecitos De Oro, Suite 201  
San Marcos, California 92069  
Phone (760) 744-3363 • FAX (760) 744-3383

August 14, 2015

Matt Ticknor  
SQFT Ventures, LLC  
1299 Lombard Street  
Suite 53  
San Francisco, CA 94109

Subject: **Phase I Environmental Site Assessment  
585 22<sup>ND</sup> Street  
Oakland, California 94612  
AEC Project No. 15-120SD**

Dear Mr. Ticknor:

Advantage Environmental Consultants, LLC (AEC) has performed a Phase I Environmental Site Assessment (ESA) in conformance with the scope and limitations of American Society for Testing and Materials Practice E 1527-13 and 40 Code of Federal Regulations Part 312, of the above-referenced property. This ESA included public environmental agency and historical record reviews, interviews, site observations, and report preparation. This report includes AEC's findings, conclusions, recommendations, and supporting documentation.

We appreciate the opportunity to be of service to you on this project. If you should have any questions regarding this report, or if we can be of further assistance, please contact us at (760) 744-3363.

Sincerely,

**ADVANTAGE ENVIRONMENTAL CONSULTANTS, LLC**



---

Daniel Weis, R.E.H.S.  
Branch Manager  
Western Regional Office



---

Todd Jacquay  
Project Manager

---

---

## TABLE OF CONTENTS

---

---

<b>1.0</b>	<b>INTRODUCTION.....</b>	<b>1</b>
1.1	PURPOSE.....	1
1.2	DETAILED SCOPE OF SERVICES.....	2
1.3	SIGNIFICANT ASSUMPTIONS.....	2
1.4	LIMITATIONS AND EXCEPTIONS.....	3
1.5	SPECIAL TERMS AND CONDITIONS.....	3
1.6	USER RELIANCE.....	4
<b>2.0</b>	<b>SITE DESCRIPTION.....</b>	<b>5</b>
2.1	LOCATION AND LEGAL DESCRIPTION.....	5
2.2	SITE AND VICINITY GENERAL CHARACTERISTICS.....	5
2.3	CURRENT USE OF THE SITE.....	5
2.4	DESCRIPTION OF STRUCTURES, ROADS, OTHER IMPROVEMENTS ON THE SITE.....	5
2.5	CURRENT USES OF THE ADJOINING PROPERTIES.....	5
<b>3.0</b>	<b>USER PROVIDED INFORMATION.....</b>	<b>6</b>
3.1	TITLE RECORDS.....	6
3.2	ENVIRONMENTAL LIENS OR ACTIVITY AND USE LIMITATIONS.....	6
3.3	SPECIALIZED KNOWLEDGE.....	6
3.4	COMMONLY KNOWN OR REASONABLY ASCERTAINABLE INFORMATION.....	6
3.5	VALUATION REDUCTION FOR ENVIRONMENTAL ISSUES.....	6
3.6	OWNER, PROPERTY MANAGER, AND OCCUPANT INFORMATION.....	6
3.7	REASON FOR PERFORMING PHASE I ESA.....	6
3.8	OTHER.....	7
<b>4.0</b>	<b>RECORDS REVIEW.....</b>	<b>8</b>
4.1	STANDARD ENVIRONMENTAL RECORD SOURCES.....	8
4.2	ADDITIONAL ENVIRONMENTAL RECORD SOURCES.....	12
4.3	PHYSICAL SETTING SOURCES.....	12
4.3.1	TOPOGRAPHY AND HYDROLOGY.....	12
4.3.2	GEOLOGY.....	13
4.3.3	HYDROGEOLOGY.....	13
4.4	HISTORICAL USE INFORMATION ON THE SITE AND ADJOINING PROPERTIES.....	13
4.4.1	FIRE INSURANCE MAPS.....	13
4.4.2	CITY DIRECTORIES.....	14
4.4.3	AERIAL PHOTOGRAPHS.....	14
4.4.4	STATE OF CALIFORNIA DIVISION OF OIL AND GAS RECORDS.....	15
<b>5.0</b>	<b>SITE RECONNAISSANCE.....</b>	<b>16</b>
5.1	METHODOLOGY AND LIMITING CONDITIONS.....	16
5.2	GENERAL SITE SETTING.....	16
5.3	SITE OBSERVATIONS.....	16
<b>6.0</b>	<b>INTERVIEW INFORMATION.....</b>	<b>18</b>
6.1.	INTERVIEW WITH OWNER.....	18
6.2	INTERVIEW WITH SITE MANAGER.....	18
6.3	INTERVIEWS WITH OCCUPANTS.....	18

6.4	INTERVIEW WITH LOCAL GOVERNMENT OFFICIAL .....	18
6.5	INTERVIEW WITH OTHERS .....	18
<b>7.0</b>	<b>FINDINGS, OPINION, CONCLUSIONS AND RECOMMENDATIONS .....</b>	<b>19</b>
<b>8.0</b>	<b>DEVIATIONS AND DATA GAPS .....</b>	<b>20</b>
<b>9.0</b>	<b>ADDITIONAL SERVICES.....</b>	<b>21</b>
<b>10.0</b>	<b>REFERENCES.....</b>	<b>22</b>
<b>11.0</b>	<b>SIGNATURES AND QUALIFICATIONS OF ENVIRONMENTAL PROFESSIONALS .....</b>	<b>23</b>
<b>12.0</b>	<b>APPENDICES</b>	
12.1	VICINITY MAP	
12.2	SITE PLAN	
12.3	SITE PHOTOGRAPHS	
12.4	ALAMEDA COUNTY REMEDIAL ACTION COMPLETION CERTIFICATION	
12.5	REGULATORY DATABASE REPORT	
12.6	FIRE INSURANCE MAPS (SANBORNS)	
12.7	CITY DIRECTORIES	
12.8	QUALIFICATIONS OF THE ENVIRONMENTAL PROFESSIONALS	

## 1.0 Introduction

### 1.1 Purpose

---

The purpose of this Phase I Environmental Site Assessment (ESA) prepared by Advantage Environmental Consultants, LLC (AEC) is to provide a professional opinion on the presence of recognized environmental conditions (REC) and other suspect environmental conditions in connection with the Site, as they existed on the date of the site inspection, and to recommend whether further investigation is required. American Society for Testing and Materials (ASTM) Standard Practice E 1527-13, Standard Practice for Environmental Site Assessments: Phase I Environmental Site Assessment Process, defines good commercial and customary practice for conducting an environmental site assessment of a parcel of commercial real estate with respect to the range of contaminants pertinent to the scope of the Comprehensive Environmental Response, Compensation and Liability Act (CERCLA), as well as petroleum products. As such, this ESA is intended to satisfy one of the threshold criteria for satisfying the landowner liability protections to CERCLA liability assuming compliance with other elements of the defense. In other words, this ESA represents one of the practices that constitute "all appropriate inquiry" into the previous ownership and uses of the property consistent with good commercial or customary practice, as defined in 42 USC Section 9601(35)(B) and 40 CFR Part 312.

The goal of the process is to identify RECs, which are defined by the Practice as "the presence or likely presence of any hazardous substances or petroleum products in, on, or at a property: 1) due to any release to the environment; 2) under conditions indicative of a release to the environment; or 3) under conditions that pose a material threat of a future release to the environment. The term recognized environmental condition includes hazardous substances or petroleum products even under conditions in compliance with laws. The term is not intended to include de minimis conditions that generally do not present a material risk of harm to public health or the environment and that generally would not be the subject of an enforcement action if brought to the attention of appropriate governmental agencies.

The term "environment" is defined in CERCLA 42 USC 9601(8) as "(A) the navigable waters, the water of the contiguous zone, and the ocean waters of which the natural resources are under the exclusive management authority of the United States under the Magnuson-Stevens Fishery conservation and Management Act, and (B) any other surface water, ground water, drinking water supply, land surface or subsurface strata, or ambient air within the United States or under the jurisdiction of the United States.

The term "release" means any spilling, leaking, pumping, pouring, emitting, emptying, discharging, injecting, escaping, leaching, dumping, or disposing into the environment (including the abandonment or discarding of barrels, containers, and other closed receptacles containing any hazardous substance or pollutant or contaminant), but excludes (A) any release which results in exposure to persons solely within a workplace, with respect to a claim which such persons may assert against the employer of such persons, (B) emissions from the engine exhaust of a motor vehicle, rolling stock, aircraft, vessel, or pipeline pumping station engine, (C) release of source, byproduct, or special nuclear material from a nuclear incident, as those terms are defined in the Atomic Energy Act of 1954 [42 U.S.C. 2011 et seq.], if such release is subject to requirements with respect to financial protection established by the Nuclear Regulatory Commission under section 170 of such Act [42 U.S.C. 2210], or, for the purposes of 42 USC 9604 or any other response action, any release of source byproduct, or special nuclear material from any processing

---

site designated under section 7912(a)(1) or 7942(a) of this title, and (D) the normal application of fertilizer.

## **1.2 Detailed Scope of Services**

---

The Phase I ESA was conducted in accordance with generally accepted Phase I industry standards using ASTM Standard Practice E 1527-13, 40 Code of Federal Regulations (CFR) Part 312 and the Scope of Work for the project proposed by AEC. The following services were provided for this assessment:

- A search for environmental liens pertaining to the Site.
- Review and summary of prior environmental documents pertaining to the Site.
- An evaluation of standard environmental record sources contained within Federal, State and local environmental databases within specific search distances.
- An evaluation of additional environmental record sources obtained from local and State regulatory departments/agencies.
- A qualitative evaluation of the physical characteristics of the Site through a review of published topographic, geologic, and hydrogeologic maps; published groundwater data; and area observations to characterize surface water flow in the Site area.
- An evaluation of past Site and adjacent/nearby property uses through a review of historical resources including aerial photographs, topographic maps, and city directories. There are no known published historical fire insurance maps of the Site and its adjacent properties.
- A physical inspection of the Site (interior and exterior) conducted to search for conditions indicative of potential environmental concerns including underground storage tanks (USTs), aboveground storage tanks (ASTs), and associated tank piping; stained soil or pavement; equipment that may contain or have historically contained polychlorinated biphenyls (PCBs); and other potential environmental concerns as defined in the ASTM E 1527-13 standard.
- A physical assessment of indications of past uses and visual observations of adjacent and surrounding properties (from curbside or public spaces) to assess potential impacts to the Site.
- Interviews completed with the client, a representative of the current owner of the Site and a local regulatory official.
- The preparation of this Phase I ESA report, which includes the findings of the study and our opinion regarding their level of significance. Conclusions have been drawn based on the significance levels of the findings with subsequent recommendations provided.

## **1.3 Significant Assumptions**

---

This Phase I ESA was conducted in accordance with ASTM guidelines, 40 CFR Part 312 and the Scope of Work for the project proposed by AEC. No other warranties either express or implied

are made by AEC. AEC's evaluations, analyses, and opinions should not be taken as representations regarding subsurface conditions or the actual value of the Site. Subsurface conditions may differ from the conditions implied by the surficial observations, and can only be reliably evaluated through intrusive techniques.

Documentation and data provided by the client, designated representatives, other interested third parties, or from the public domain, and referred to in the preparation of this assessment, are assumed to be complete and correct and have been used and referenced with the understanding that AEC assumes no responsibility or liability for their accuracy. AEC's conclusions are based upon such information and documentation and on our observations of Site conditions, as they existed on the date of the site inspection. Because Site conditions may change significantly over a short period of time and additional data may become available, data reported and conclusions drawn in this report are limited to current conditions and may not be relied upon on a significantly later date.

#### **1.4 Limitations and Exceptions**

---

Reasonable efforts have been made during this assessment to uncover evidence of USTs, ASTs and ancillary equipment associated with such features. "Reasonable efforts" are limited to information gained from visual observation of unobstructed areas, recorded database information held in public record, and available information gathered from interviews. Such methods may not identify subsurface equipment that may have been hidden from view due to paving, construction or debris pile storage, or incorrect information from sources.

This investigation was not an environmental compliance audit. While some observations and discussion in this report may address conditions and/or operations that may be regulated, the regulatory compliance of those conditions and/or operations is outside the scope of this investigation. Nothing in this report constitutes a legal opinion or legal advice. For information regarding specific individual or organizational liability, AEC recommends consultation with independent legal counsel.

According to 40 CFR Part 312, Standards and Practices for All Appropriate Inquiry: Final Rule, CERCLA liability rests with the owner or operator of a property and not with an environmental professional hired by the prospective landowner and who is not involved with the ownership or operation of the property. This report meets the requirements set forth in 40 CFR Part 312 Standards and Practices for All Appropriate Inquiries; Final Rule. However, in order to qualify for certain landowner liability protections under CERCLA. Bona Fide Prospective Purchasers, Contiguous Property Owners, and/or Innocent Landowners must meet additional requirements of CERCLA (42 U.S.C. 9601 (35)(B)).

This ESA does not address non-scope ASTM considerations including asbestos, lead-based paint, radon gas, mold, lead in drinking water, wetlands, protected environments and habitat, industrial hygiene concerns, indoor air quality (unrelated to releases of hazardous substances and petroleum products) and high voltage power lines.

#### **1.5 Special Terms and Conditions**

---

No special terms and conditions between AEC and the client pertinent to the findings of this ESA or methodology used to complete this assessment are noted. In addition, AEC does not have a financial interest in the subject property.



## **1.6 User Reliance**

---

This report was prepared for use solely and exclusively by SQFT Ventures, LLC, and is not for the use or benefit of, nor may it be relied upon by, any other person or entity for any purpose without the advance written consent of AEC. AEC makes no representation to any third party except that it has used the degree of care and skill ordinarily exercised by a reasonable prudent environmental professional in the same community and in the same time frame given the same or similar facts and circumstances. No other use or disclosure is intended or authorized by AEC. In the preparation of this ESA, AEC has used the degree of care and skill ordinarily exercised by a reasonably prudent environmental professional in the same community and in the same time frame given the same or similar facts and circumstances. No other warranties are made to any third party, either express or implied.

---

## 2.0 Site Description

### 2.1 Location and Legal Description

---

The Site is comprised of an approximately 16,000 square foot lot located at the physical address of 585 22<sup>nd</sup> Street, Oakland, California. The Site is further identified as Alameda County Assessor's Parcel Number 005-8-0647-028-04. A Vicinity Map depicting the general location of the Site is included in Section 12.1.

### 2.2 Site and Vicinity General Characteristics

---

The Site and its adjacent/nearby properties are situated within an area of the City of Oakland comprised primarily of commercial, office and residential properties. Additional details pertaining to the Site and its adjoining properties are provided in the sections below.

### 2.3 Current Use of the Site

---

The Site is an asphalt paved lot used for the parking of Postal Service vehicles. The majority of the Site is comprised of an asphalt paved parking lot. There is also minor landscaping at the Site. It is our understanding that SQFT Ventures, LLC intends to purchase the property for residential development which will consist of multiple apartment units constructed at existing or near existing grades.

### 2.4 Description of Structures, Roads, Other Improvements on the Site

---

There are no habitable structures present at the Site. Indicators of utility systems are evident along sidewalk and roadway areas adjacent to the Site and it is possible that some utilities remain on-Site from former Site uses. Potable water and sanitary sewer service in the area are provided by the East Bay Municipal Utility District. Electrical and natural gas service is provided by Pacific Gas and Electric. A Site Plan is included in Section 12.2. Photographs taken of the Site during the Site visit are included in Section 12.3.

### 2.5 Current Uses of the Adjoining Properties

---

The area surrounding the Site consists primarily of commercial, office, and residential properties. AEC performed a visual inspection of adjoining properties from adjacent sidewalks and public right-of-ways. The following table identifies the adjacent property uses:

Direction	Adjoining Property Use
North	22 <sup>nd</sup> Street, then US Post Office building
South	21 <sup>st</sup> Street, then commercial and residential properties
East	Residential properties
West	Residential properties

No adjoining properties were observed to be a potential environmental concern to the Site based on AEC's visual inspection from public right-of-ways.

### **3.0 User Provided Information**

#### **3.1 Title Records**

---

No environmentally related liens, deed restrictions or activity and use limitations pertaining to the Site were noted during research completed with the County of Oakland Assessor-Recorder. In addition, the client was unaware of such encumbrances recorded against the Site.

#### **3.2 Environmental Liens or Activity and Use Limitations**

---

The client has no knowledge of any environmental related liens, deed restrictions or activity and use limitations that are related to potential environmental issues at the Site.

#### **3.3 Specialized Knowledge**

---

The client is aware of prior environmental documents pertaining to the Site that discuss historical assessment activities completed at the property. The client has no other specialized knowledge pertinent to potential recognized environmental conditions at the Site.

#### **3.4 Commonly Known or Reasonably Ascertainable Information**

---

With the exception of the above referenced environmental documents, the client has no knowledge of commonly known or reasonably ascertainable information pertinent to potential recognized environmental conditions at the Site.

#### **3.5 Valuation Reduction for Environmental Issues**

---

As of the date of this report, the client has no information pertaining to the relationship of the purchase price to the estimated fair market value of the property that might indicate that significant contamination exists. The current anticipated value of the Site reasonably reflects the fair market value of the Site.

#### **3.6 Owner, Property Manager, and Occupant Information**

---

The Site is currently owned by Craig S. Kennedy and Thomas E Kennedy. The owners are also considered to be the property managers. The Site is used by the United States Postal Service as a parking lot for postal vehicles.

#### **3.7 Reason for Performing Phase I ESA**

---

AEC has been retained to conduct this Phase I ESA to identify environmental issues, which may be present and in connection with the possible purchase and development of the Site. The assembly is also being conducted to comply with 40 CFR Part 312.

---

### 3.8 Other

---

The client provided AEC with several previously completed environmental documents pertaining to the Site as described below.

*Alameda County Health Care Services Agency (HCSA), June 2, 1993, Response Letter – Ground Water Evaluation, 577 West Grand Avenue, Oakland, CA 94612*

According to the letter, the Alameda County HCSA reviewed a Ground Water Quality Evaluation dated March 24, 1993 concerning the removal of an UST on August 24, 1992 from the Postal Service facility located at 577 West Grand Avenue. The letter requested disposal records confirming with the removal of contaminated soil up to 5 feet below the former UST. In addition, two additional groundwater monitoring well installations and at least four quarters of groundwater monitoring from the wells were requested. The letter references soil and groundwater investigation requirements and report formats for conducting such assessments.

*Alameda County HCSA, January 11, 1996, Remedial Action Completion Certification, 577 West Grand Avenue, Oakland, CA 94612*

The document includes a Case Closure Summary and confirms the completion of investigation and remedial action for the former 10,000 gallon UST removed from the Site on August 24, 1992. A figure included in the summary indicates the UST was located on the Site (585 22<sup>nd</sup> Street), immediately south of 22nd Street and the Postal Service facility at 577 West Grand Avenue. Soil samples were reportedly collected from the UST excavation at 12 feet below ground surface (bgs) and revealed maximum concentrations of total petroleum hydrocarbons as gasoline (TPHg) at 250 parts per million (ppm), benzene at 0.28 ppm, toluene at 0.34 ppm, and xylenes at 0.21 ppm. One hundred cubic yards of contaminated soil was said to have been excavated to a depth of 16 feet bgs. Two confirmation soil samples were reportedly collected from the excavation at 16.5 feet bgs and analyzed for TPHg and BTEX, resulting in no detections of these constituents. In addition, a groundwater monitoring well located three feet west of the UST excavation was reportedly sampled four times between February 1993 and June 1994 with no detections of TPHg or BTEX found during any of the sampling events. Depth to groundwater was reported between 10.9 feet and 14.95 feet bgs. Continued monitoring was not deemed warranted given the source removal. Based on the remedial activities conducted, no further action related to the UST release was required by the Alameda County HCSA. A copy of the Remedial Action Completion Certification is included in Section 12.4.

## 4.0 Records Review

### 4.1 Standard Environmental Record Sources

AEC reviewed Federal and State environmental databases provided by EDR of Shelton, Connecticut for information pertaining to documented and/or suspected releases of regulated hazardous substances and/or petroleum products within specified search distances. A copy of the EDR report is included in Section 12.5.

AEC also reviewed unmappable sites listed in the environmental database report by cross-referencing addresses and site names. Unmappable sites are sites that cannot be plotted with confidence, but can be located by zip code or city name. In general, a site cannot be mapped because of inaccurate or missing location information in the record provided by the regulatory agency. Any unmappable sites that AEC identifies within the specified search radii were evaluated as part of the preparation of this report.

The following Federal databases related to potential on-site and off-site sources of contamination were reviewed and interpreted by AEC:

Federal Databases	Search Distance From Site
National Priorities List (NPL)	One mile
Delisted NPL	One mile
Comprehensive Environmental Response, Compensation and Liability Information System (CERCLIS)	One-half mile
CERCLIS No Further Remedial Action Planned (NFRAP)	One-half mile
Resource Conservation and Recovery Act (RCRA) CORRACTS Hazardous Waste Treatment, Storage and Disposal (TSD) Facilities	One mile
RCRA non-CORRACTS Hazardous Waste TSD Facilities	One-half mile
RCRA Hazardous Waste Generators (RCRA GEN)	One-eighth mile
Emergency Response Notification System (ERNS)	One-eighth mile
Federal Institutional/Engineering Control Registries (IC/EC)	One-half mile
Various Non-ASTM Federal Databases	Variable (Target property to one-eighth mile)

The following State/local databases related to potential on-site and off-site sources of contamination were also searched and reviewed:

State/Local Databases	Search Distance From Site
State-equivalent NPL and CERCLIS (RESPONSE and Envirostor)	One mile
State Voluntary Cleanup Sites (VCP)	One-half mile
State Landfill and/or Solid Waste Disposal Sites (SWF/LF)	One-half mile
State Leaking Storage Tank (LUST, SLIC, SAM)	One-half mile
State Registered Storage Tank (UST, AST)	One-eighth mile
LA County Site Mitigation (LA HMS)	One-eighth mile
Various Non-ASTM State and Local Databases	Variable (Target property to one-eighth mile)

Descriptions/sources of each of the above referenced regulatory databases and the dates these databases were last updated by the applicable regulatory agencies are included in the EDR report.

**Site**

The Site address is not listed on any of the databases searched by EDR. However, the Site occupant, West Grand Carrier Annex/US Post Office, is identified at the address of 577 W Grand Avenue in the historical UST database. Further information regarding the former UST located at the Site is discussed in Section 3.8 above.

**Adjoining and Nearby Properties**

The table below presents a summary of listings mapped within a one-eighth radius of the Site and an opinion regarding their potential impact to the Site.

Listed Property and Address	Database(s)	Mapped Distance and Direction From Site	Details	Potential Concern To Site?
Cathedral Gardens 638 21 <sup>st</sup> Street	LUST	0.045-mile West Southwest	Referenced with a case closed regulatory status as of November 25, 2014.	No
Weatherford BMW Bodyshop 575 W Grand Avenue	RCRA-SQG	0.062-mile North	Referenced as a small quantity generator of hazardous waste with no violations reported.	No
Pacific Bell 545 West Grand Avenue	RCRA-SQG	0.066-mile Northeast	Referenced as a small quantity generator of hazardous waste with no violations reported.	No
Chevron 9-3600 2200 Telegraph Avenue	LUST, UST	0.092-mile East	Referenced with a case closed regulatory status as of January 27, 2015.	No
Goodyear Service Station 2025 Telegraph Ave	LUST	0.103-mile Southeast	Referenced with a case closed regulatory status as of November 18, 1994.	No
Sinclair Paint Site 2040 San Pablo	LUST	0.105-mile West Southwest	Referenced with a case closed regulatory status as of January 9, 1998.	No
Tony's Beacon Station 2250 Telegraph Ave	LUST, UST	0.113-mile East Northeast	Referenced with an open-remediation regulatory status as of November 8, 2012. Further information provided on the California Geotracker database revealed the case is eligible for closure as of May 26, 2015.	No

Listed Property and Address	Database(s)	Mapped Distance and Direction From Site	Details	Potential Concern To Site?
Veterans Affairs Outpatient Clinic 2221 Martin Luther King Jr Wy	RCRA-SQG	0.114-mile Northwest	Referenced as a small quantity generator with no violations reported.	No
Texaco C/O ERI, Exxon #70235 2225 Telegraph Ave	LUST UST	0.117-mile East Northeast	Referenced with a regulatory status of "open-assessment & interim remedial action." Groundwater monitoring reportedly continues to date. Further information provided on Geotracker revealed groundwater flow direction to the southeast (cross-gradient to the Site).	No
Greyhound Lines Inc 2103 San Pablo Ave	LUST	0.119-mile West	Referenced with an "open-site assessment" regulatory status. This facility is located down-gradient from the Site.	No

As shown in the table above, the referenced listings are not considered to be environmental concerns to the Site. In addition, there are multiple additional (1 CERCLIS, 2 CORRACTS, 7 RESPONSE, 25 ENVIROSTOR, 69 LUST, 18 SLIC, and 1 VCP) listings mapped between one-eighth and one mile of the Site. These listings are also not expected to have directly impacted the Site. These opinions are based on several factors including the nature of the regulatory database listings, distance of the off-Site listed properties from the Site, orientation of the listed properties relative to the Site, interpreted direction of groundwater flow and/or regulatory case status information for the various properties as described in the databases.

### ***Non-ASTM Database Reviews***

Below is a list of non-ASTM databases searched by EDR and reviewed by AEC during the preparation of this assessment. The descriptions of each database and their data release frequency are included in the EDR report, included in Section 12.5.

#### **Local Brownfield Lists**

US BROWNFIELDS - A Listing of Brownfields Sites

#### **Local Lists of Landfill / Solid Waste Disposal Sites**

DEBRIS REGION 9 - Torres Martinez Reservation Illegal Dump Site Locations

ODI - Open Dump Inventory

WMUDS/SWAT - Waste Management Unit Database

SWRCY - Recycler Database

HAULERS - Registered Waste Tire Haulers Listing

#### **Local Lists of Hazardous Waste / Contaminated Sites**

US CDL - Clandestine Drug Labs

HIST Cal-Sites - Historical Calsites Database  
SCH - School Property Evaluation Program  
Toxic Pits - Toxic Pits Cleanup Act Sites  
CDL - Clandestine Drug Labs  
US HIST CDL - National Clandestine Laboratory Register

**Local Lists of Registered Storage Tanks**

CA FID UST – Facility Inventory Database  
HIST UST – Hazardous Substances Storage Container Database  
SWEEPS UST – SWEEPS UST Listings

**Local Land Records**

LIENS 2 - CERCLA Lien Information  
LUCIS - Land Use Control Information System  
LIENS - Environmental Liens Listing  
DEED - Deed Restriction Listing

**Records of Emergency Release Reports**

HMIRS - Hazardous Materials Information Reporting System  
CHMIRS - California Hazardous Material Incident Report System  
LDS - Land Disposal Sites Listing  
MCS - Military Cleanup Sites Listing  
Spills 90

**Other Ascertainable Records**

RCRA-NonGen - RCRA - Non Generators  
DOT OPS - Incident and Accident Data  
DOD - Department of Defense Sites  
FUDS - Formerly Used Defense Sites  
CONSENT - Superfund (CERCLA) Consent Decrees  
ROD - Records Of Decision  
UMTRA - Uranium Mill Tailings Sites  
MINES - Mines Master Index File  
TRIS - Toxic Chemical Release Inventory System  
TSCA - Toxic Substances Control Act  
FTTS - FIFRA/ TSCA Tracking System - FIFRA (Federal Insecticide, Fungicide, & Rodenticide Act)/TSCA (Toxic Substances Control Act)  
HIST FTTS - FIFRA/TSCA Tracking System Administrative Case Listing  
SSTS - Section 7 Tracking Systems  
ICIS - Integrated Compliance Information System  
PADS - PCB Activity Database System  
MLTS - Material Licensing Tracking System  
RADINFO - Radiation Information Database  
FINDS - Facility Index System/Facility Registry System  
RAATS - RCRA Administrative Action Tracking System  
CA BOND EXP. PLAN - Bond Expenditure Plan  
CA WDS - Waste Discharge System  
NPDES - NPDES Permits Listing  
Cortese - "Cortese" Hazardous Waste & Substances Sites List  
HIST CORTESE - Hazardous Waste & Substance Site List  
Notify 65 - Proposition 65 Records  
DRYCLEANERS - Cleaner Facilities



WIP - Well Investigation Program Case List  
HAZNET - Facility and Manifest Data  
EMI - Emissions Inventory Data  
INDIAN RESERV - Indian Reservations  
SCRD DRYCLEANERS - State Coalition for Remediation of Drycleaners Listing  
FINANCIAL ASSURANCE - Financial Assurance Information Listing  
PCB TRANSFORMER - PCB Transformer Registration Database  
COAL ASH EPA – Coal Combustion Residues Surface Impoundments List  
COAL ASH DOE – Steam-Electric Plan Operation Data  
PROC – Certified Processors Database  
MWMP – Medical Waste Management Program Listing

With the exception of historical UST listings as discussed above, the Site was not listed on the non-ASTM databases searched by EDR. Multiple listings (53 US Brownfields, 3 HIST Cal-Sites, 4 CA FID UST, 3 HIST UST, 4 SWEEPS UST, 2 CHMIRS, and 1 SPILLS 90) for nearby off-Site properties are mapped within specified search radii of the Site. These listings are not considered to be environmental concerns to the Site. This opinion is based on several factors including the type and nature of the facility listings, regulatory case status, distance of the off-Site listed properties from the Site, orientation of the listed properties relative to the Site, and interpreted direction of groundwater flow.

## **4.2 Additional Environmental Record Sources**

---

### **California State Water Resources Control Board Geotracker**

The Site is not identified on the California State Water Resources Control Board Geotracker database. Geotracker listings for adjacent and nearby properties are consistent with information included in the EDR regulatory database report.

### **Alameda County Department of Environmental Health**

The Alameda County Environmental Health (ACEH) online Local Oversight Program records search revealed documentation related to the removal of a former UST at the Site. A summary of the ACDEH documents are included in Section 3.8 above.

## **4.3 Physical Setting Sources**

---

The following physical setting sources were reviewed to provide information regarding the topographic, hydrologic, geologic and/or hydrogeologic characteristics of the Site.

### **4.3.1 Topography and Hydrology**

---

#### ***USGS Topographic Quadrangle***

According to the United States Geologic Survey topographic map for the Oakland West, California 7.5 minute quadrangle (1997), the Site is shown as being relatively level and located at an elevation of approximately 25 feet above mean sea level. Regional topography is shown as sloping to the south and southeast. No structures are depicted on the Site. However, the Site and its adjacent properties are situated in an area that is shaded grey, indicating dense development. Streets/roadways bordering the Site are shown in their current configuration.

---

## **Hydrology/Storm Water Management**

Surface runoff at the Site and along adjacent roadways occurs as sheet flow and is facilitated by municipal storm drains along public roadways (maintained by the City of Oakland). The Site does not appear to receive significant runoff from off-site properties.

---

### **4.3.2 Geology**

The Site is situated in the Coast Ranges Geomorphic Province; one of 11 physiographic provinces in California recognized by defining features based on geology, faults, topography, and climate. The Coast Ranges are comprised of a series of long, northwest-trending mountain ranges separated by valleys, generally subparallel to faults of the San Andreas Fault system, which were created by extensive folding and faulting during a mountain-building episode beginning in the late Pliocene and culminating in the mid-Pleistocene. Summit elevations average between 2,000 to 4,000 feet above mean sea level (msl), with the highest elevation located in the northern part of the province (Solomon Peak) at approximately 8,000 feet above msl. The Coast Ranges province is also composed of thick Mesozoic and Cenozoic sedimentary strata. The Coast Ranges province is bound on the north by the Oregon state line, on the east by the South Fork Mountain and Coast Range thrusts bordering the Klamath Mountains and Great Valley provinces, on the south by the Santa Ynez fault and Transverse Ranges province, and on the west by the continental borderland. The area is seismically active, including the San Andreas fault which extends 600 miles from the north at Point Arena beyond the Coast Ranges to the south to the Gulf of California. More specifically, the Site is located in the central portion of the Coast Ranges province east of the San Francisco Bay. According to geologic map sources, the Site appears to be underlain by Quaternary older alluvium deposits. These deposits are characterized by partially consolidated sand, gravel, and clay. Artificial fill material is also present beneath the Site in the area of the former UST.

---

### **4.3.3 Hydrogeology**

According to the California Water Quality Control Plan for the San Francisco Bay Region (SF-RWQCB, 1995), the Site is situated within the East Bay Plain groundwater sub-basin of the Santa Clara Valley groundwater basin. Groundwater within the East Bay Plain sub-basin is listed with existing beneficial use designations for municipal, industrial, process supply, and agricultural purposes. Groundwater beneath the Site is present at approximately 10 to 15 feet below the ground surface and likely flows in a south to southeasterly direction.

---

## **4.4 Historical Use Information on the Site and Adjoining Properties**

AEC reviewed several historical sources (as described in the following sections) to develop a history of the previous uses of the Site and its adjoining, in order to help identify the likelihood of past uses having led to recognized environmental conditions in connection with the Site.

---

### **4.4.1 Fire Insurance Maps**

Historical fire insurance maps for the Site were obtained from the prior Phase I ESA of the Site completed in 2006. Copies of the fire insurance maps are included in Section 12.6. A summary of the fire insurance maps are presented below:

- 1902 Sanborn Map – The northern portion includes two vacant lots along 22<sup>nd</sup> Street and the southern portion includes a dwelling.
- 1912 Sanborn Map - Similar to the 1902 Sanborn Map with an additional dwelling depicted in the northeast corner.
- 1951 and 1952 Sanborn Maps – Similar to the 1912 Sanborn Map with the northwest portion of the Site depicted as a Photo Engraving Electro Typing facility.
- 1957, 1958, and 1961 Sanborn Maps – Similar to the 1952 Sanborn Map with an office depicted east of the Photo Engraving Electro Typing facility and no dwelling in the northeast corner.
- 1967 and 1970 Sanborn Maps – The Site is depicted as a parking lot in its current configuration.

Adjoining properties of the Site have predominantly been used for residential purposes with some limited commercial uses.

#### 4.4.2 City Directories

AEC reviewed city directories for the Site and surrounding area provided by EDR. The Site address of 585 W 22<sup>nd</sup> Street is listed as Printing Plates Co in the 1955 and 1962 city directory listings. No additional listings were provided for the Site address of 585 22<sup>nd</sup> Street. The majority of properties on 22<sup>nd</sup> Street are identified with residential listings dating back to at least 1925. The northern adjacent property at 575 W Grand Avenue is identified as an auto dealer/body shop dating back to at least 1967. No concerns indicative of releases of hazardous substances and/or petroleum products in connection with the Site or surrounding properties were identified during the historical city directory review. The city directory listings are included in Section 12.7.

#### 4.4.3 Aerial Photographs

AEC reviewed historical aerial photographs from the years 1931, 1946, 1958, 1968, 1980, 1988, 1993, 2000, 2002, 2005 and 2012 via online sources.

Aerial Photograph Review	
Year	Observations
1931	<b>Site:</b> The Site appears to include a dwelling on the southern portion and vacant land on the northern portion. <b>Surrounding Area:</b> The surrounding area appears to consist of residential properties.
1946	<b>Site:</b> The Site appears similar to the 1931 aerial photograph with the addition of a rectangular shaped commercial building on the northwest portion. <b>Surrounding Area:</b> The surrounding area appears similar to the 1931 aerial photograph.
1958, 1968	<b>Site:</b> The Site appears to be similar to the 1946 aerial photograph with an additional rectangular-shaped building and a parking lot on the northeast portion. <b>Surrounding Area:</b> The surrounding area appears similar to the 1946 aerial photograph, with the addition of a large rectangular shaped structure to the north (current Postal Service building).
1980, 1988	<b>Site:</b> The Site appears as a parking lot. <b>Surrounding Area:</b> The surrounding area is similar to the current configuration.

---

<b>Aerial Photograph Review</b>	
<b>Year</b>	<b>Observations</b>
<b>1993, 2000, 2002, 2005</b>	<b>Site:</b> The Site appears similar to the 1988 aerial photograph. <b>Surrounding Area:</b> The surrounding area is similar to the current configuration.
<b>2012</b>	<b>Site:</b> The Site appears similar to the current configuration. <b>Surrounding Area:</b> The surrounding area is similar to the current configuration.

#### **4.4.4 State of California Division of Oil and Gas Records**

---

According to online resources provided by the California Department of Conservation, Division of Oil, Gas and Geothermal Resources, there are no oil, gas or geothermal wells located on the Site or its adjoining properties.

## 5.0 Site Reconnaissance

The objective of the Site reconnaissance was to obtain information indicating the likelihood of recognized environmental conditions in connection with the Site. AEC was unaccompanied during the Site reconnaissance.

### 5.1 Methodology and Limiting Conditions

The Site reconnaissance consisted of walking the Site and accessible roadways and pedestrian walkways surrounding the Site. As stated previously, a Site Plan is included in Section 12.2. Photographs of the Site were taken to document existing Site conditions, and are included and described in Section 12.3.

### 5.2 General Site Setting

The Site and its adjacent/nearby properties are situated within an area of the City of Oakland comprised primarily of commercial, office, and residential properties. The current use of the Site and adjoining properties are not indicative of the use, treatment, storage, disposal or generation of hazardous substances.

### 5.3 Site Observations

AEC examined the Site for evidence of the following potential environmental concerns:

Conditions	Not Observed or Noted	Observed or Noted	Significant Concern?
Hazardous Substances/Petroleum Products	X		--
Waste Generation/Storage/Disposal	X		--
ASTs	X		--
USTs	X		--
PCB Containing Equipment	X		--
Chemical/Petroleum Odors	X		--
Pools of Liquid	X		--
Floor Drains/Sumps/Wells	X		--
Drums	X		--
Stains or Corrosion	X		--
--Unidentified Substance Containers	X		--
Stained Soil or Pavement	X		--
Stressed Vegetation	X		--
Pits, Ponds or Lagoons	X		--
Wastewater Discharges/Disposal Systems	X		--
Septic Systems/Cesspools	X		--
Non-Hazardous Solid Waste Disposal Areas		X	No
Drinking Water Systems/Water Wells	X		--
Other Wells	X		--

The noted item in the table above is discussed below:

***Non-Hazardous Solid Waste Disposal Areas***

Two dumpsters were observed in the northwest portion of the Site. No staining or other suspect environmental conditions were noted in and around the dumpsters.

## **6.0 Interview Information**

### **6.1 Interview With Owner**

---

As stated previously, the Site is currently owned by Craig S. Kennedy and Thomas E Kennedy. Except for information included in prior environmental documents pertaining to the Site, the Site owners are unaware of potential environmental concerns associated with the Site. The Site owner is also unaware of environmental related liens, deed restrictions or activity and use limitations that are related to potential environmental issues at the Site. The Site owner also provided a disclosure regarding prior chemical related processes associated with the former Site engraving related facility. According to the owner provided information, various plating and etching related aboveground tanks and other structures were present at the facility and were used until varying dates ranging from the early 1950s to the 1960s. The historical processes reportedly included lead casting, copper plating, copper etching and magnesium etching.

### **6.2 Interview With Site Manager**

---

The Site owners are also considered to be the Site Managers. The interview completed with the Site owners is discussed in Section 6.1 above.

### **6.3 Interviews With Occupants**

---

The Site is currently used by the United States Postal Service for parking of postal vehicles. The Site occupant is unaware of environmental concerns in connection with the Site.

### **6.4 Interview With Local Government Official**

---

During the preparation of this assessment, multiple governmental agency representatives were interviewed regarding the availability of public records pertaining to the Site.

### **6.5 Interview With Others**

---

No interviews with other persons knowledgeable of the historical use of the Site were conducted during the preparation of this ESA.

## **7.0 Findings, Opinion, Conclusions and Recommendations**

Advantage Environmental Consultants, LLC has performed a Phase I Environmental Site Assessment, in conformance with the scope and limitations of ASTM Practice E 1527-13 of the property located at 585 22<sup>nd</sup> Street, Oakland, California. Any exceptions to, or deletions from, this practice are described in Section 8.0 of this report.

This assessment has revealed no evidence of current recognized environmental conditions in connection with the Site. The former use of the Site as a engraving and plating facility/business and the former presence of a UST at the Site and documented release of petroleum hydrocarbons that occurred are considered to be historical recognized environmental conditions in connection with the Site. Such historical conditions have been further evaluated by way of a Phase II ESA that has been completed concurrently with this Phase I ESA. The results of the Phase II ESA have been provided to the client under separate cover. In summary, soil, soil gas and groundwater conditions at the Site were evaluated and contaminants of concern were not identified in soil and groundwater. There were various volatile organic compounds detected in soil gas at the Site, one of which exceeded a residential screening level at one of the sampling locations.

AEC recommended in the Phase II ESA that as part of obligations under the prior no further action letter from ACEH pertaining to the former LUST case associated with the Site, the Phase I and II ESA reports should be submitted to ACEH for its review as part of the entitlement and project approval process for the proposed residential development at the Site. After engaging ACEH under a voluntary cleanup agreement, ACEH would review the reports and provide written directives regarding any additional assessment and/or mitigation they feel may be warranted at the Site relative to the proposed change in land use from commercial to residential.



## **8.0 Deviations and Data Gaps**

The lack of historical information dating back to when the Site was first developed is considered to be a data gap that is not significant. No other data gaps or deviations as defined in the ASTM E 1527-13 standard are noted.

## **9.0 Additional Services**

As stated previously, a Phase II ESA has been completed concurrently with this Phase I ESA. The results of the assessment have been provided to the client under separate cover. No other additional services were completed by AEC during the preparation of this assessment.

## 10.0 References

"All Appropriate Inquiry" as necessary to satisfy the defenses available under 42 U.S.C. §§ 9607(b)(3), 9607(r)(1), and 9607(q), relying on definitions provided at 42 U.S.C. §§ 9601(35)(B); and as further explained in 40 CFR §§ 312.1 – 312.31.

Alameda County Department of Environmental Health, Online Local Oversight Program (LOP) Records, <http://www.acgov.org/aceh/lop/ust.htm>

ASTM International, "Standard Practice for Environmental Site Assessments: Phase I Environmental Site Assessment Process," ASTM Designation E 1527-13, Published November 2013.

California Geological Survey, D.L. Wagner, E. J. Bortugno, and R.D. McJunkin, 1991, Geologic Map of San Francisco – San Jose Quadrangle,

California Geological Survey (CGS), 2002, California Geomorphic Provinces Note 36, Electronic Copy, Revised December.

California Regional Water Quality Control Board – San Francisco Region 2, 1995, Water Quality Control Plan – San Francisco Region: California State Water Resources Control Board Publication.

Environmental Data Resources Inc., June 18, 2015, The EDR Radius Map Report™.

Prior Environmental Reports Referenced in Section 3.8.

State of California Department of Conservation, Division of Oil and Gas and Geothermal Resources, DOGGR Online Mapping System: <http://maps.conservation.ca.gov/doms/doms-app.html>.

State of California Water Resources Control Board (SWRCB) GeoTracker database: <http://geotracker.swrcb.ca.gov/>

USGS topographic map, Oakland West, California Quadrangle (1997).

## 11.0 Signatures and Qualifications of Environmental Professionals

We declare that, to the best of my professional knowledge and belief, we meet the definition of Environmental Professional as defined in 40 CFR 312.10. We have the specific qualifications based on education, training and experience to assess a property of the nature, history and setting of the subject Site. We have developed and performed the all appropriate inquiries in conformance with the standards and practices set forth in 40 CFR Part 312.



---

Daniel Weis, R.E.H.S.  
Branch Manager  
Western Regional Office




---

Todd Jacquay  
Project Manager

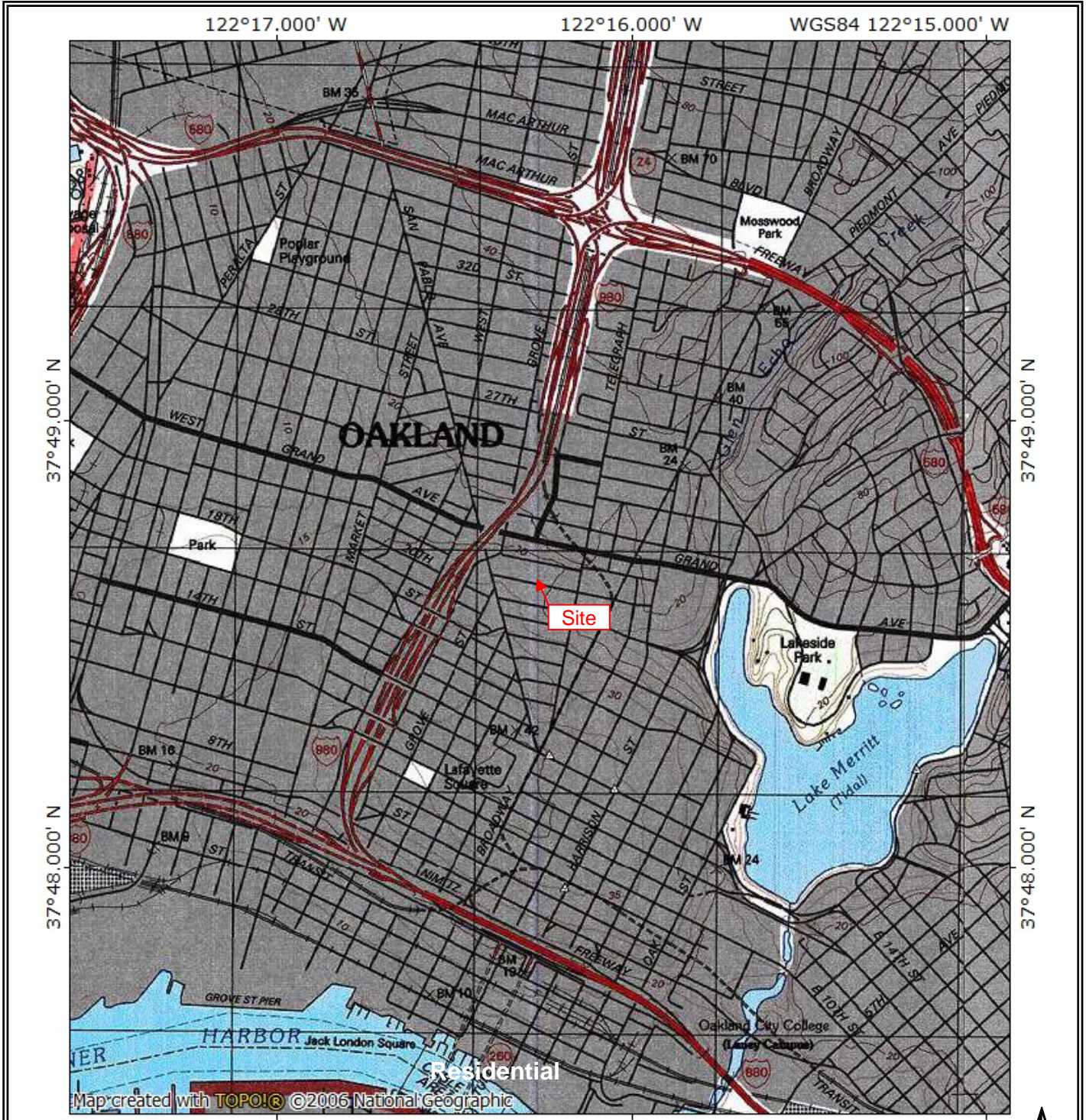
Qualifications for the environmental professionals involved in the performance of the Phase I ESA are included in Section 12.8.

## **12.0 Appendices**



## **12.1 Vicinity Map**






145 Vallecitos De Oro, Suite 201  
San Marcos, CA 92069  
Phone: 760-744-3363 Fax: 760-744-3383

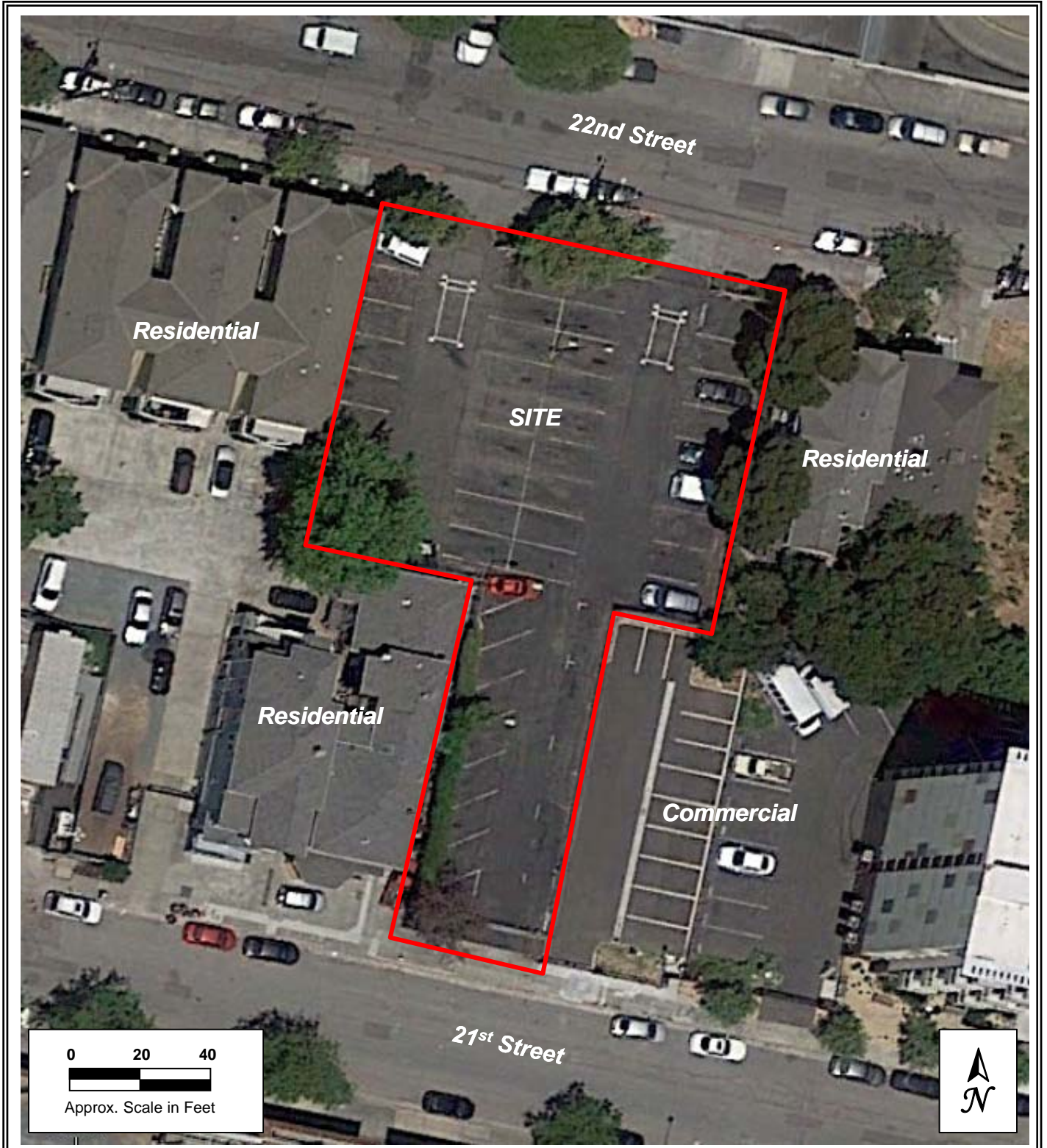
Vicinity Map  
585 22<sup>nd</sup> Street  
Oakland, California

Work Order No.: 15-120SD	Report Date: August 2015	Drawn By: TJ
-----------------------------	-----------------------------	-----------------

## **12.2 Site Plan**







145 Vallecitos De Oro, Suite 201  
 San Marcos, CA 92069  
 Phone: 760-744-3363 Fax: 760-744-3383


Site Plan  
 585 22nd Street  
 Oakland, California

Work Order No.:  
 15-120SD

Report Date:  
 August 2015

Drawn By:  
 TJ

## **12.3 Site Photographs**







1. View south at the Site from 22<sup>nd</sup> Street.



2. View south at the Site from 22<sup>nd</sup> Street.



3. View west from the center of the Site.



4. View northwest from the center of the Site.



5. View east from the northern portion of the Site.



6. View south at the southern portion of the Site.





7. View south at the eastern adjacent parking lot.



8. View of dumpsters located in the northwest portion of the Site.



9. View south at the eastern adjacent property.



10. View west at the western adjacent property.



11. View south across 21<sup>st</sup> Street at the southern adjacent property.



12. View southwest across 21<sup>st</sup> Street.

## **12.4 Remedial Action Completion Certification**

ALAMEDA COUNTY  
HEALTH CARE SERVICES

AGENCY  
DAVID J. KEARS, Agency Director



ARNOLD PERKINS, DIRECTOR  
Alameda County Environmental Health D  
Environmental Protection Divi  
1131 Harbor Bay Parkway, Room  
Alameda CA 94502-  
(510)567-6700 fax: (510)337-

REMEDIAL ACTION COMPLETION CERTIFICATION

StID 3992 - 577 W. Grand Avenue, Oakland, CA 94612

January 11, 1996

Mr. Charles Krieger  
Channel Properties  
P.O. Box 640069  
San Francisco, CA 94164

Mr. Charles Wren  
U.S. Postal Services  
850 Chery Ave  
San Bruno, CA 94099

Dear Messrs. Krieger and Wren:

This letter confirms the completion of site investigation and remedial action for the former underground storage tank (10,000 gallon gasoline tank) removed from the above site on August 24, 1992. Enclosed is the Case Closure Summary for the referenced site for your records.

Based upon the available information, including the current land use, and with the provision that the information provided to this agency was accurate and representative of site conditions, no further action related to the underground tank release is required.

This notice is issued pursuant to a regulation contained in Title 23, Division 3, Chapter 16, Section 2721(e) of the California Code of Regulations. Please contact Ms. Eva Chu at (510) 567-6700 if you have any questions regarding this matter.

Very truly yours,

Jun Makishima, Interim Director

cc: Chief, Division of Environmental Protection  
Kevin Graves, RWQCB  
Mike Harper, SWRCB (with attachment)  
files (uspo.3)

**CASE CLOSURE SUMMARY**  
**Leaking Underground Fuel Storage Tank Program**

**I. AGENCY INFORMATION**

Date: August 10, 1995

Agency name: Alameda County-HazMat Address: 1131 Harbor Bay Pkwy  
City/State/Zip: Alameda, CA 94502 Phone: (510) 567-6700  
Responsible staff person: Eva Chu Title: Hazardous Materials Spec.

**II. CASE INFORMATION**

Site facility name: U.S. Post Office Carrier  
Site facility address: 577 W. Grand Ave, Oakland 94612  
RB LUSTIS Case No: N/A Local Case No./LOP Case No.: 3992  
URF filing date: 7/10/95 SWEEPS No: N/A

<u>Responsible Parties:</u>	<u>Addresses:</u>	<u>Phone Numbers:</u>
1. Charles Krieger Channel Properties	P.O. Box 640069 San Francisco, CA 94164	
2. Charles Wren U.S. Postal Services	850 Cherry Ave San Bruno, CA 94099	

<u>Tank No:</u>	<u>Size in gal.:</u>	<u>Contents:</u>	<u>Closed in-place or removed?:</u>	<u>Date:</u>
1	10,000	Gasoline	Removed	8/24/92

**III. RELEASE AND SITE CHARACTERIZATION INFORMATION**

Cause and type of release: Unknown, no holes or other signs of leakage  
Site characterization complete? YES  
Date approved by oversight agency: 7/11/95  
Monitoring Wells installed? Yes Number: 1  
Proper screened interval? Yes, 11.5 to 26.5' bgs  
Highest GW depth below ground surface: 10.90' Lowest depth: 14.95'  
Flow direction: Possibly SE-SW, from 2 nearby sites (2225 and 2025  
Telegraph Ave, Oakland  
Most sensitive current use: Commercial  
Are drinking water wells affected? No Aquifer name:  
Is surface water affected? No Nearest affected SW name:  
Off-site beneficial use impacts (addresses/locations): None

Report(s) on file? YES Where is report(s) filed? Alameda County  
1131 Harbor Bay Pkwy  
Alameda, CA 94502

**Treatment and Disposal of Affected Material:**

<u>Material</u>	<u>Amount (include units)</u>	<u>Action (Treatment or Disposal w/destination)</u>	<u>Date</u>
Tank	1 UST	H & H Ship, in San Francisco	8/24/92
Piping			
Rinseate	750 gal	H & & Ship, in San Francisco	8/20/92
Soil	100 cy	Redwood L.F. in Novato (?)	9/21-22/92
Groundwater Barrels			

**Maximum Documented Contaminant Concentrations - - Before and After Cleanup**

<u>Contaminant</u>	<u>Soil (ppm)</u>		<u>Water (ppb)</u>	
	<u>Before</u>	<u>After</u>	<u>Before</u>	<u>After</u>
TPH (Gas)	250	ND	ND	ND
TPH (Diesel)				
Benzene	.28	ND	ND	ND
Toluene	.34	ND	ND	ND
Ethylbenzene	ND	ND	ND	ND
Xylenes	.21	ND	ND	ND

Oil & Grease  
Heavy metals  
Other

**Comments (Depth of Remediation, etc.):**

See Section VII, Additional Comments, etc...

**IV. CLOSURE**

Does completed corrective action protect existing beneficial uses per the Regional Board Basin Plan? **YES**  
 Does completed corrective action protect potential beneficial uses per the Regional Board Basin Plan? **YES**  
 Does corrective action protect public health for current land use? **YES**  
 Site management requirements: **None**

Should corrective action be reviewed if land use changes? **YES**  
 Monitoring wells Decommissioned: **None, pending site closure**  
 Number Decommissioned: **0** Number Retained: **1**  
 List enforcement actions taken: **None**

List enforcement actions rescinded: **NA**



V. LOCAL AGENCY REPRESENTATIVE DATA

Name: Eva Chu Title: Haz Mat Specialist

Signature:  Date: 8/16/95

Reviewed by

Name: Juliet Shin Title: Sr. Haz Mat Specialist


Signature:  Date: 8/10/95

Name: Dale Klettke Title: Haz Mat Specialist

Signature:  Date: 8/15/95

VI. RWQCB NOTIFICATION

Date Submitted to RB: 8/17/95

RB Response: 

RWQCB Staff Name: Kevin Graves

Title: AWRCE

Signature: 

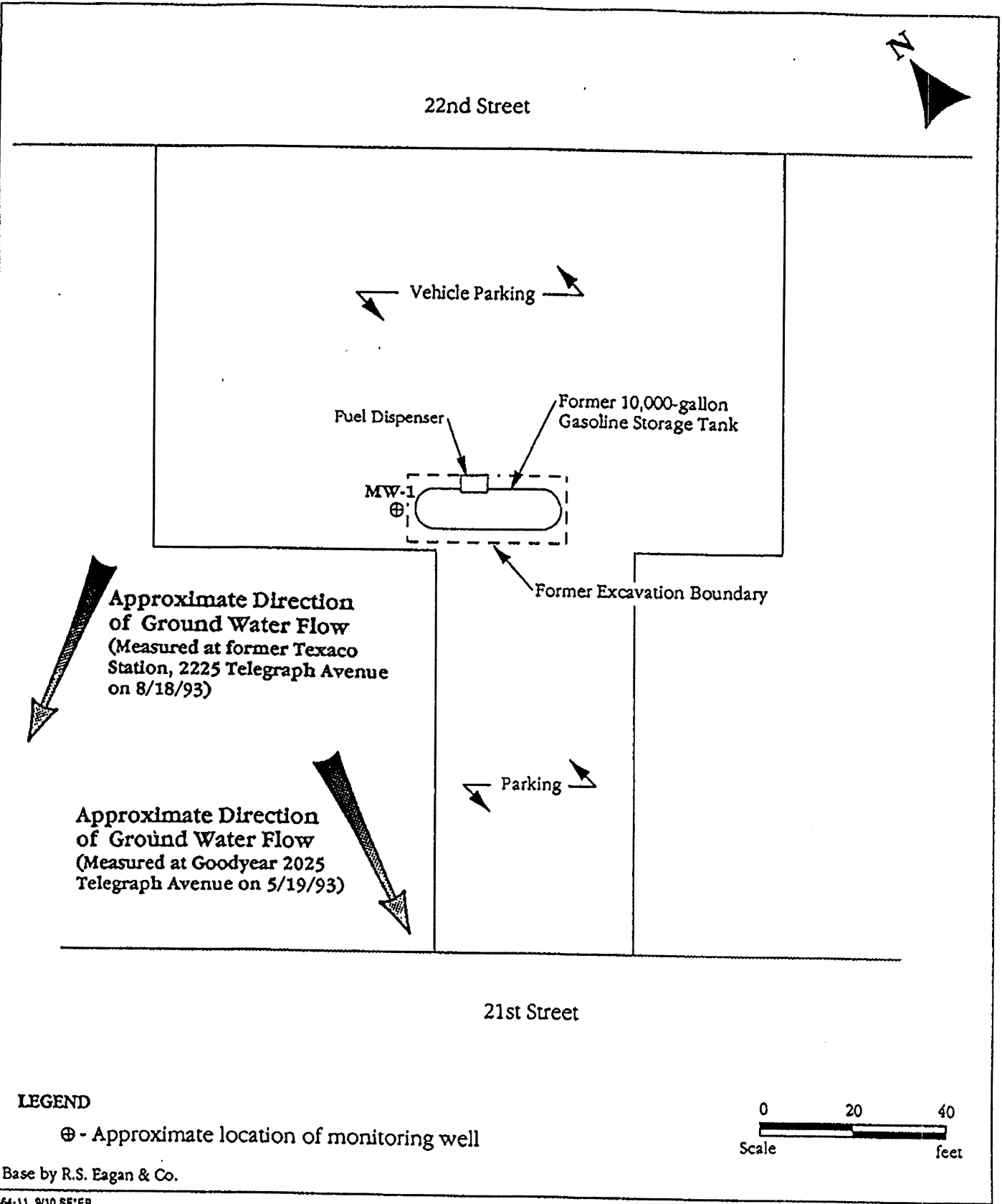
Date: 9/6/95

VII. ADDITIONAL COMMENTS, DATA, ETC.

A 10,000 gallon single-walled fiberglass UST was removed on August 24, 1992. An older UST, apparently installed in the 1960s, was reportedly replaced by this newer fiberglass tank.

Soil samples collected in native soil beneath the fill end of the tank at 12' depth exhibited up to 250 ppm TPH-G, .28, .34, ND, and .21 ppm BTEX, respectively. Contaminated soil was excavated to a depth of 16', removing a total of approximately 100 cy of soil. Two confirmatory soil samples collected at 16.5' depth did not detect TPH-G or BTEX.

An existing monitoring well is located approximately 3' west of the tank excavation. This well has been sampled four times (7/93, 12/93, 3/94, and 6/94), without detecting TPH-G or BTEX. Groundwater flow direction from two nearby sites, approximately two blocks away, show groundwater to flow west/southwest, and south. Although the existing well at this site appears to be cross-gradient from the tank pit, any significant release of fuel would have been detected in the well. With source removal, there appears to be no impact to groundwater quality beneath this site. Continued monitoring is not warranted.



Appendix A

Appendix B

**SITE PLAN**  
**WEST GRAND CARRIER ANNEX**  
 Oakland, California

864-11, 9/10 SF'EB

TABLE 1. Summary of Ground Water Chemical Analyses  
(concentrations in ppb)

Well	Date	TPH-Gasoline	Benzene	Toluene	Ethyl-benzene	Xylenes
MW-1	02/23/93	<50	<0.50	<0.50	<0.50	<0.50
	12/06/93	<50	<0.50	<0.50	<0.50	<0.50
	03/09/94	<50	<0.50	<0.50	<0.50	<0.50
	06/10/94	<50	<0.50	<0.50	<0.50	<0.50
Drinking Water Standards*		NE	1.0	1,000	680	1,750

\*Taken from Region 9 EPA Drinking Water Standards and Health Advisory Table, August 1991.  
NE Not Established

### 3.0 CONCLUSIONS AND RECOMMENDATIONS

The purpose of this investigation was to monitor ground water quality in the existing on-site well.

No purgeable (gasoline range) hydrocarbons, including BTEX compounds, were detected above laboratory detection limits in the ground water sample collected.

We recommend that a copy of this report be sent to the ACDEH for their review and that case closure be requested.

### 4.0 LIMITATIONS

Soil deposits and rock formations may vary in type, strength, and many other important properties across any geologic area. The study that we have made assumes that the data obtained in the field and laboratory are reasonably representative of field conditions and that the subsurface conditions are


## **12.5 Regulatory Database Report**

---

**585 22nd Street**  
585 22nd Street  
Oakland, CA 94612

Inquiry Number: 4329611.1s  
June 18, 2015

## The EDR Radius Map™ Report



6 Armstrong Road, 4th floor  
Shelton, CT 06484  
Toll Free: 800.352.0050  
[www.edrnet.com](http://www.edrnet.com)

# TABLE OF CONTENTS

<u>SECTION</u>	<u>PAGE</u>
Executive Summary .....	ES1
Overview Map .....	2
Detail Map .....	3
Map Findings Summary .....	4
Map Findings .....	8
Orphan Summary .....	422
Government Records Searched/Data Currency Tracking .....	GR-1

## GEOCHECK ADDENDUM

GeoCheck - Not Requested

*Thank you for your business.*  
Please contact EDR at 1-800-352-0050  
with any questions or comments.

### **Disclaimer - Copyright and Trademark Notice**

This Report contains certain information obtained from a variety of public and other sources reasonably available to Environmental Data Resources, Inc. It cannot be concluded from this Report that coverage information for the target and surrounding properties does not exist from other sources. **NO WARRANTY EXPRESSED OR IMPLIED, IS MADE WHATSOEVER IN CONNECTION WITH THIS REPORT. ENVIRONMENTAL DATA RESOURCES, INC. SPECIFICALLY DISCLAIMS THE MAKING OF ANY SUCH WARRANTIES, INCLUDING WITHOUT LIMITATION, MERCHANTABILITY OR FITNESS FOR A PARTICULAR USE OR PURPOSE. ALL RISK IS ASSUMED BY THE USER. IN NO EVENT SHALL ENVIRONMENTAL DATA RESOURCES, INC. BE LIABLE TO ANYONE, WHETHER ARISING OUT OF ERRORS OR OMISSIONS, NEGLIGENCE, ACCIDENT OR ANY OTHER CAUSE, FOR ANY LOSS OF DAMAGE, INCLUDING, WITHOUT LIMITATION, SPECIAL, INCIDENTAL, CONSEQUENTIAL, OR EXEMPLARY DAMAGES. ANY LIABILITY ON THE PART OF ENVIRONMENTAL DATA RESOURCES, INC. IS STRICTLY LIMITED TO A REFUND OF THE AMOUNT PAID FOR THIS REPORT.** Purchaser accepts this Report "AS IS". Any analyses, estimates, ratings, environmental risk levels or risk codes provided in this Report are provided for illustrative purposes only, and are not intended to provide, nor should they be interpreted as providing any facts regarding, or prediction or forecast of, any environmental risk for any property. Only a Phase I Environmental Site Assessment performed by an environmental professional can provide information regarding the environmental risk for any property. Additionally, the information provided in this Report is not to be construed as legal advice.

Copyright 2015 by Environmental Data Resources, Inc. All rights reserved. Reproduction in any media or format, in whole or in part, of any report or map of Environmental Data Resources, Inc., or its affiliates, is prohibited without prior written permission.

EDR and its logos (including Sanborn and Sanborn Map) are trademarks of Environmental Data Resources, Inc. or its affiliates. All other trademarks used herein are the property of their respective owners.

## EXECUTIVE SUMMARY

A search of available environmental records was conducted by Environmental Data Resources, Inc (EDR). The report was designed to assist parties seeking to meet the search requirements of EPA's Standards and Practices for All Appropriate Inquiries (40 CFR Part 312), the ASTM Standard Practice for Environmental Site Assessments (E 1527-13) or custom requirements developed for the evaluation of environmental risk associated with a parcel of real estate.

### TARGET PROPERTY INFORMATION

#### ADDRESS

585 22ND STREET  
OAKLAND, CA 94612

#### COORDINATES

Latitude (North): 37.8111000 - 37° 48' 39.96"  
Longitude (West): 122.2711000 - 122° 16' 15.96"  
Universal Transverse Mercator: Zone 10  
UTM X (Meters): 564161.3  
UTM Y (Meters): 4184901.5  
Elevation: 24 ft. above sea level

### USGS TOPOGRAPHIC MAP ASSOCIATED WITH TARGET PROPERTY

Target Property Map: 37122-G3 OAKLAND WEST, CA  
Most Recent Revision: 1980

### AERIAL PHOTOGRAPHY IN THIS REPORT

Portions of Photo from: 20120520  
Source: USDA

MAPPED SITES SUMMARY

Target Property Address:  
585 22ND STREET  
OAKLAND, CA 94612

Click on Map ID to see full detail.

MAP ID	SITE NAME	ADDRESS	DATABASE ACRONYMS	RELATIVE ELEVATION	DIST (ft. & mi.) DIRECTION
A1		R/O 2025 TELEGRAPH	CHMIRS	Higher	86, 0.016, South
2	CATHEDRAL GARDENS	638 21ST ST	LUST	Higher	235, 0.045, WSW
B3	WEATHERFORD BMW BODY	575 W GRAND AVE	RCRA-SQG	Lower	329, 0.062, North
B4	WEST GRAND CARRIER A	577 W GRAND AVE	HIST UST	Lower	330, 0.062, North
B5	U S POST OFFICE	577 W GRAND AVE	CA FID UST, SWEEPS UST	Lower	330, 0.062, North
A6	565 20TH STREET	565 20TH STREET	US BROWNFIELDS	Higher	331, 0.063, South
A7	571 20TH STREET	571 20TH STREET	US BROWNFIELDS	Higher	331, 0.063, SSW
C8	585 20TH STREET PARC	585 20TH STREET	US BROWNFIELDS	Higher	345, 0.065, SSW
C9	585 20TH STREET PARC	585 20TH STREET	US BROWNFIELDS	Higher	345, 0.065, SSW
C10	585 20TH STREET PARC	585 20TH STREET	US BROWNFIELDS	Higher	345, 0.065, SSW
B11	PACIFIC BELL	545 WEST GRAND AVENU	RCRA-SQG	Lower	349, 0.066, NE
B12	TEXACO	2225 TELEGRAPH & GRA	HIST UST	Lower	361, 0.068, NNE
C13	593 20TH STREET	593 20TH STREET	US BROWNFIELDS	Higher	362, 0.069, SSW
C14	597 20TH STREET PARC	597 20TH STREET	US BROWNFIELDS	Higher	373, 0.071, SW
C15	597 20TH STREET PARC	597 20TH STREET	US BROWNFIELDS	Higher	373, 0.071, SW
B16		578 WEST GRAND AVE	CHMIRS	Lower	383, 0.073, NNE
D17	529 20TH STREET PARC	529 20TH STREET	US BROWNFIELDS	Lower	400, 0.076, SSE
D18	529 20TH STREET PARC	529 20TH STREET	US BROWNFIELDS	Lower	400, 0.076, SSE
D19	529 20TH STREET PARC	529 20TH STREET	US BROWNFIELDS	Lower	400, 0.076, SSE
D20	529 20TH STREET PARC	529 20TH STREET	US BROWNFIELDS	Lower	400, 0.076, SSE
D21	529 20TH STREET PARC	529 20TH STREET	US BROWNFIELDS	Lower	400, 0.076, SSE
D22	529 20TH STREET PARC	529 20TH STREET	US BROWNFIELDS	Lower	400, 0.076, SSE
C23	609 20TH STREET	609 20TH STREET	US BROWNFIELDS	Higher	415, 0.079, SW
E24	CHEVRON 9-3600	2200 TELEGRAPH AVE	LUST	Lower	485, 0.092, East
E25	CHEVRON SS #93600	2200 TELEGRAPH AVE	UST	Lower	485, 0.092, East
E26	CHEVRON #93600	2200 TELEGRAPH AVE	CA FID UST, SWEEPS UST	Lower	485, 0.092, East
E27	CHEVRON 9-3600	2200 TELEGRAPH AVE	RGA LUST	Lower	485, 0.092, East
E28	CHEVRON #9-3600	2200 TELEGRAPH	RGA LUST	Lower	485, 0.092, East
E29	CHEVRON #9-3600	2200 TELEGRAPH AVENU	RGA LUST	Lower	485, 0.092, East
D30	GOODYEAR SERVICE STA	2025 TELEGRAPH AVE	LUST	Lower	545, 0.103, SE
D31	GOODYEAR SERVICE STA	2025 TELEGRAPH AVE	RGA LUST	Lower	545, 0.103, SE
C32	602 WILLIAM STREET	602 WILLIAM STREET	US BROWNFIELDS	Higher	549, 0.104, South
C33	610 WILLIAM STREET	610 WILLIAM STREET	US BROWNFIELDS	Higher	550, 0.104, South
C34	608 WILLIAM STREET	608 WILLIAM STREET	US BROWNFIELDS	Higher	550, 0.104, South
F35	596 WILLIAM STREET	596 WILLIAM STREET	US BROWNFIELDS	Higher	550, 0.104, South
F36	592 WILLIAM STREET	592 WILLIAM STREET	US BROWNFIELDS	Higher	551, 0.104, South
F37	588 WILLIAM STREET	588 WILLIAM STREET	US BROWNFIELDS	Higher	552, 0.105, South
G38	SINCLAIR PAINT SITE	2040 SAN PABLO	LUST	Higher	552, 0.105, WSW
D39	584 WILLIAM STREET	584 WILLIAM STREET	US BROWNFIELDS	Higher	554, 0.105, South



MAPPED SITES SUMMARY

Target Property Address:  
585 22ND STREET  
OAKLAND, CA 94612

Click on Map ID to see full detail.

MAP ID	SITE NAME	ADDRESS	DATABASE ACRONYMS	RELATIVE ELEVATION	DIST (ft. & mi.) DIRECTION
D40	574 WILLIAM STREET	574 WILLIAM STREET	US BROWNFIELDS	Higher	561, 0.106, South
G41	1998 SAN PABLO AVENU	1998 SAN PABLO AVENU	US BROWNFIELDS	Higher	562, 0.106, WSW
D42	570 WILLIAM STREET	570 WILLIAM STREET	US BROWNFIELDS	Higher	564, 0.107, South
D43	566 WILLIAM STREET	566 WILLIAM STREET	US BROWNFIELDS	Higher	568, 0.108, South
D44	562 WILLIAM STREET P	562 WILLIAM STREET	US BROWNFIELDS	Higher	572, 0.108, South
D45	562 WILLIAM STREET P	562 WILLIAM STREET	US BROWNFIELDS	Higher	572, 0.108, South
D46	550 WILLIAM STREET	550 WILLIAM STREET	US BROWNFIELDS	Higher	589, 0.112, South
H47	1972 SAN PABLO AVENU	1972 SAN PABLO AVENU	US BROWNFIELDS	Higher	593, 0.112, SW
I48	TONY'S BEACON STATIO	2250 TELEGRAPH AVE	LUST, CA FID UST, SWEEPS UST	Higher	595, 0.113, ENE
I49	TONY'S BEACON STATIO	2250 TELEGRAPH AVE	HIST UST	Higher	595, 0.113, ENE
I50	DAVE'S COMPLETE AUTO	2250 TELEGRAPH AVE	RGA LUST	Higher	595, 0.113, ENE
I51	DAVE'S STATION	2250 TELEGRAPH AVE	RGA LUST	Higher	595, 0.113, ENE
D52	544 WILLIAM STREET	544 WILLIAM STREET	US BROWNFIELDS	Higher	599, 0.113, SSE
53	VETERANS AFFAIRS OUT	2221 MARTIN LUTHER K	RCRA-SQG	Lower	603, 0.114, NW
D54	538 WILLIAM STREET P	538 WILLIAM STREET	US BROWNFIELDS	Higher	608, 0.115, SSE
D55	538 WILLIAM STREET P	538 WILLIAM STREET	US BROWNFIELDS	Higher	608, 0.115, SSE
D56	538 WILLIAM STREET P	538 WILLIAM STREET	US BROWNFIELDS	Higher	608, 0.115, SSE
D57	538 WILIAM STREET PA	538 WILIAM STREET	US BROWNFIELDS	Higher	608, 0.115, SSE
H58	1960 SAN PABLO AVENU	1960 SAN PABLO AVENU	US BROWNFIELDS	Higher	615, 0.116, SW
I59	TEXACO EXXON	2225 TELEGRAPH AVE	RGA LUST	Higher	620, 0.117, ENE
I60	FORMER EXXON 7-0235	2225 TELEGRAPH AVE	RGA LUST	Higher	620, 0.117, ENE
I61	EXXON #7-0235	2225 TELEGRAPH AVE.	RGA LUST	Higher	620, 0.117, ENE
I62	EXXON	2225 TELEGRAPH AVE	RGA LUST	Higher	620, 0.117, ENE
I63	TEXACO C/O ERI	2225 TELEGRAPH AVE	LUST, CA FID UST, SWEEPS UST	Higher	620, 0.117, ENE
I64	EXXON # 70235	2225 TELEGRAPH AVE	UST	Higher	620, 0.117, ENE
I65	TEXACO/EXXON	2225 TELEGRAPH AVE	RGA LUST	Higher	620, 0.117, ENE
H66	1954 SAN PABLO AVENU	1954 SAN PABLO AVENU	US BROWNFIELDS	Higher	628, 0.119, SW
G67	GREYHOUND BUS LINES	2103 SAN PABLO AVE	RGA LUST	Higher	629, 0.119, West
G68	GREYHOUND LINES INC	2103 SAN PABLO AVE	LUST	Higher	629, 0.119, West
G69	OAKLAND BUS TERMINAL	2103 SAN PABLO AVE	RGA LUST	Higher	629, 0.119, West
D70	1975 TELEGRAPH AVENU	1975 TELEGRAPH AVENU	US BROWNFIELDS	Lower	649, 0.123, SSE
H71	1920 SAN PABLO AVENU	1920 SAN PABLO AVENU	US BROWNFIELDS	Higher	728, 0.138, SSW
F72	563 19TH STREET	563 19TH STREET	US BROWNFIELDS	Higher	780, 0.148, South
F73	571 19TH STREET	571 19TH STREET	US BROWNFIELDS	Higher	781, 0.148, SSW
J74	521 19TH STREET	521 19TH STREET	US BROWNFIELDS	Higher	847, 0.160, SSE
J75	1911 TELEGRAPH AVENU	1911 TELEGRAPH AVENU	US BROWNFIELDS	Higher	904, 0.171, SSE
J76	CHEVRON	1911 TELEGRAPH AVE	RGA LUST	Higher	904, 0.171, SSE
J77	CHEVRON	1911 TELEGRAPH	LUST	Higher	904, 0.171, SSE
J78	CHEVRON	1911 TELEGRAPH AVE	LUST	Higher	904, 0.171, SSE

MAPPED SITES SUMMARY

Target Property Address:  
585 22ND STREET  
OAKLAND, CA 94612

Click on Map ID to see full detail.

MAP ID	SITE NAME	ADDRESS	DATABASE ACRONYMS	RELATIVE ELEVATION	DIST (ft. & mi.) DIRECTION
J79	1901 TELEGRAPH AVENU	1901 TELEGRAPH AVENU	US BROWNFIELDS	Higher	952, 0.180, SSE
K80	1840 SAN PABLO AVENU	1840 SAN PABLO AVENU	US BROWNFIELDS	Higher	968, 0.183, SSW
J81	OAKLAND GALLERIA PRO	UNKNOWN 19TH & BROAD	SLIC	Higher	973, 0.184, SSE
K82	1830 SAN PABLO AVENU	1830 SAN PABLO AVENU	US BROWNFIELDS	Higher	994, 0.188, SSW
L83	EMPORIUM CAPWELL	20TH & BROADWAY	RGA LUST	Lower	1008, 0.191, SE
L84	EMPORIUM CAPWELL	20TH & BROADWAY	RGA LUST	Lower	1008, 0.191, SE
L85	EMPORIUM CAPWELL	UNKNOWN 20TH & BROAD	LUST	Lower	1021, 0.193, SE
K86	1818 SAN PABLO AVENU	1818 SAN PABLO AVENU	US BROWNFIELDS	Higher	1026, 0.194, SSW
87	18TH STREET PARCEL	18TH STREET PARCEL	US BROWNFIELDS	Higher	1041, 0.197, SW
K88	550 18TH STREET	550 18TH STREET	US BROWNFIELDS	Higher	1046, 0.198, South
K89	1810 SAN PABLO AVENU	1810 SAN PABLO AVENU	US BROWNFIELDS	Higher	1048, 0.198, SSW
90	540 18TH STREET	540 18TH STREET	US BROWNFIELDS	Higher	1048, 0.198, South
91	OAKLAND DOCK & WAREH		ENVIROSTOR	Higher	1069, 0.202, SSE
K92	1800 SAN PABLO AVENU	1800 SAN PABLO AVENU	US BROWNFIELDS	Higher	1075, 0.204, SSW
K93	568 18TH STREET	568 18TH STREET	US BROWNFIELDS	Higher	1076, 0.204, SSW
M94	MERRILL SIGN COMPANY	612 18TH STREET	SLIC	Higher	1099, 0.208, SW
N95	CENTER TWENTY-ONE FR	2100-2150 FRANKLIN S	RGA LUST	Lower	1257, 0.238, ESE
96	GREYHOUND LINE INC	2304 SAN PABLO AVE	RGA LUST	Lower	1269, 0.240, NW
O97	PEERLESS STAGES INC	2021 BRUSH ST	LUST	Higher	1300, 0.246, West
O98	PEERLESS STAGES	2021 BRUSH ST	RGA LUST	Higher	1300, 0.246, West
O99	PEERLESS STAGES	2021 BRUSH ST	LUST	Higher	1301, 0.246, West
M100	CITY BLUE PRINT	1700 JEFFERSON ST.	RGA LUST	Higher	1311, 0.248, SSW
M101	CITY BLUE PRINT	1700 JEFFERSON ST	RGA LUST	Higher	1311, 0.248, SSW
M102	BLUE PRINT SERVICE C	1700 JEFFERSON ST	RGA LUST	Higher	1311, 0.248, SSW
M103	BLUE PRINT SERVICE C	1700 JEFFERSON	LUST	Higher	1311, 0.248, SSW
104	ICE VENTURES PROJECT	540 17TH	SLIC	Higher	1331, 0.252, South
P105	BEKINS	760 22ND STREET	LUST	Lower	1380, 0.261, WNW
P106	FYNE BUILDING	774 GRAND AVE W	LUST	Lower	1394, 0.264, WNW
P107	HARRINGTON & OLSON	769 22ND ST	LUST	Lower	1409, 0.267, WNW
P108	HARRINGTON & OLSON	769 22ND ST	RGA LUST	Lower	1409, 0.267, WNW
Q109	KAISER REGIONAL PARK	1901 FRANKLIN ST	RGA LUST	Lower	1438, 0.272, SE
Q110	KAISER REGIONAL PARK	1901 FRANKLIN ST	LUST	Lower	1438, 0.272, SE
R111	NEGHERBON	2345, 2333 BROADWAY	VCP, ENVIROSTOR	Higher	1468, 0.278, ENE
S112	BENNER AUTOMOTIVE	488 25TH ST	RGA LUST	Higher	1499, 0.284, NE
N113	CENTER TWENTY-ONE FR	2100-2150 FRANKLIN S	LUST	Lower	1504, 0.285, ESE
N114	CENTER TWENTY-ONE HI	2101 WEBSTER ST	RGA LUST	Lower	1505, 0.285, ESE
R115	NEGHERBON AUTO CENTE	2345 BROADWAY	RGA LUST	Higher	1519, 0.288, ENE
R116	NEGHERBON LINCOLN ME	2345 BROADWAY	RGA LUST	Higher	1519, 0.288, ENE
R117	NEGHERBON AUTO CENTE	2345 BROADWAY	LUST, SLIC	Higher	1523, 0.288, ENE

MAPPED SITES SUMMARY

Target Property Address:  
585 22ND STREET  
OAKLAND, CA 94612

Click on Map ID to see full detail.

MAP ID	SITE NAME	ADDRESS	DATABASE ACRONYMS	RELATIVE ELEVATION	DIST (ft. & mi.) DIRECTION
R118	NEGHERBON AUTO CENTE	2345 BROADWAY	LUST	Higher	1523, 0.288, ENE
S119	UNITED GLASS	477 25TH ST	LUST	Higher	1524, 0.289, NE
P120	CONTINENTAL COLOR	2201 WEST	LUST	Lower	1534, 0.291, WNW
P121	CONTINENTAL COLOR	2201 WEST ST.	RGA LUST	Lower	1534, 0.291, WNW
T122	CHEVRON	1700 CASTRO ST	RGA LUST	Higher	1536, 0.291, WSW
T123	CHEVRON #9-4800	1700 CASTRO STREET	RGA LUST	Higher	1536, 0.291, WSW
T124	CHEVRON	1700 CASTRO ST	LUST	Higher	1536, 0.291, WSW
U125	MEADERS DRY CLEANING	800 W GRAND AVE	RGA LUST	Lower	1539, 0.291, WNW
U126	MEADERS CLEANERS	800 W GRAND AVE	LUST	Lower	1539, 0.291, WNW
S127	UNITED GLASS	477 25TH ST	RGA LUST	Higher	1548, 0.293, NE
128	ESSEX PARK	100 GRAND AVENUE	SLIC	Higher	1572, 0.298, East
V129	GILBERT LOPEZ	633 SYCAMORE ST	RGA LUST	Higher	1576, 0.298, North
V130	QUALITY BODY AND FEN	633 SYCAMORE ST	RGA LUST	Higher	1576, 0.298, North
V131	LOPEZ PROPERTY	633 SYCAMORE ST	RGA LUST	Higher	1576, 0.298, North
V132	GILBERT LOPEZ	633 SYCAMORE ST	LUST	Higher	1576, 0.298, North
S133	PRIVATE RESIDENCE	PRIVATE RESIDENCE	LUST	Higher	1577, 0.299, NE
134	LABOR TEMPLE PARKING	2330 WEBSTER	SLIC	Higher	1694, 0.321, ENE
W135	KAISER CENTER MALL	344 20TH ST	RGA LUST	Lower	1699, 0.322, ESE
W136	OAKLAND AIRPORT TERM		SLIC	Lower	1699, 0.322, ESE
X137	SEARS AUTOMOTIVE CEN	2633 TELEGRAPH AVE	RGA LUST	Higher	1730, 0.328, NNE
X138	SEARS RETAIL STORE	2633 TELEGRAPH AVENU	RGA LUST	Higher	1730, 0.328, NNE
X139	SEARS AUTO CENTER #1	2633 TELEGRAPH AVE	LUST	Higher	1730, 0.328, NNE
X140	SEARS AUTO CENTER #1	2633 TELEGRAPH AVE	RGA LUST	Higher	1730, 0.328, NNE
X141	SEARS RETAIL STORE	2633 TELEGRAPH AVE	LUST	Higher	1730, 0.328, NNE
W142	MOBIL	1975 WEBSTER ST	RGA LUST	Lower	1737, 0.329, SE
W143	MOBIL	1975 WEBSTER ST	LUST	Lower	1737, 0.329, SE
Y144	TOOTHMAN DEVELOPMENT	1736 FRANKLIN ST	LUST	Higher	1742, 0.330, SSE
Y145	TOOTHMAN DEVELOPMENT	1736 FRANKLIN ST	RGA LUST	Higher	1742, 0.330, SSE
Z146	CHRYSLER DEALERSHIP	2417 BROADWAY	RGA LUST	Higher	1745, 0.330, ENE
Z147	CHRYSLER DEALERSHIP	2417 BROADWAY	LUST	Higher	1745, 0.330, ENE
V148	MOSTLY MUSTANGS	2576 MARTIN LUTHER K	LUST	Higher	1755, 0.332, North
149	AUTO SERVICE COMPANY	820 ISABELLA	LUST, SLIC	Lower	1780, 0.337, NW
AA150	CATERING BY ANDRE	434 25TH ST	RGA LUST	Higher	1794, 0.340, NE
AA151	CATERING BY ANDRE	434 25TH ST	LUST	Higher	1794, 0.340, NE
X152	SEARS AUTO CENTER #1	2600 TELEGRAPH AVENU	RGA LUST	Higher	1818, 0.344, NNE
X153	SEARS AUTO CENTER #1	2600 TELEGRAPH AVE	LUST	Higher	1818, 0.344, NNE
AB154	PG & E	1919 WEBSTER ST	RGA LUST	Higher	1841, 0.349, SE
AB155	PG&E	1919 WEBSTER ST	RGA LUST	Higher	1841, 0.349, SE
Y156	PACIFIC BELL	1587 FRANKLIN ST	LUST	Higher	1846, 0.350, SSE

MAPPED SITES SUMMARY

Target Property Address:  
585 22ND STREET  
OAKLAND, CA 94612

Click on Map ID to see full detail.

MAP ID	SITE NAME	ADDRESS	DATABASE ACRONYMS	RELATIVE ELEVATION	DIST (ft. & mi.) DIRECTION
Y157	AT&T	1587 FRANKLIN STREET	LUST	Higher	1846, 0.350, SSE
Y158	PACIFIC BELL	1587 FRANKLIN ST	RGA LUST	Higher	1846, 0.350, SSE
159	EMBL LLC TANK	1501 MARTIN LUTHER K	LUST	Higher	1862, 0.353, SW
X160	SEARS AUTOMOTIVE CEN	2630 TELEGRAPH AVE	RGA LUST	Higher	1862, 0.353, NNE
AC161	ORDWAY BUILDING	1 KAISER	LUST	Lower	1865, 0.353, ESE
AC162	ORDWAY THE	ONE KAISER PLAZA, ST	LUST	Lower	1865, 0.353, ESE
AC163	ORDWAY BUILDING	1 KAISER PLAZA	RGA LUST	Lower	1865, 0.353, ESE
AC164	BRODWAY BUILDING	1 KAISER PLAZA	RGA LUST	Lower	1865, 0.353, ESE
AB165	BUTTNER PROPERTY	1900 WEBSTER ST	RGA LUST	Higher	1913, 0.362, SE
AB166	BUTTNER PROPERTY	1900 WEBSTER ST	LUST	Higher	1913, 0.362, SE
AD167	OAKLAND TRIBUNE	2300 VALDEZ ST	RGA LUST	Higher	1924, 0.364, East
AD168	TRIBUNE SITE REUSE	2302 VALDEZ STREET	SLIC	Higher	1927, 0.365, East
AD169	OAKLAND TRIBUNE OLD	2302 VALDEZ ST	RGA LUST	Higher	1927, 0.365, East
170	CHRIS AND GEORGE'S A	2520 WEST STREET	ENVIROSTOR	Higher	1948, 0.369, NNW
AE171	CITY OF OAKLAND / DI	690 15TH STREET	RGA LUST	Higher	1967, 0.373, SW
AE172	OAKLAND COMMUNITY DE	690 15TH ST	RGA LUST	Higher	1967, 0.373, SW
AE173	OAKLAND COMMUNITY DE	690 15TH ST	LUST	Higher	1967, 0.373, SW
AD174	LAKE MERRITT TOWERS	UNKNOWN VALDEZ & GRA	SLIC	Lower	1975, 0.374, East
AF175	OAKLAND CITY HALL	#1 CITY HALL PLAZA	LUST	Higher	1977, 0.374, SSW
AG176	SCHOONBROOD BARBAGEL	554 27TH ST	RGA LUST	Higher	1979, 0.375, NNE
AG177	SCHOONBROOD BARBAGEL	554 27TH ST	LUST	Higher	1979, 0.375, NNE
AH178	LAKE MERRITT TOWERS	155 GRAND	RGA LUST	Lower	2022, 0.383, East
AH179	LAKE MERRITT TOWERS	155 GRAND AVE	LUST	Lower	2022, 0.383, East
AH180	LAKE MERRITT TOWERS	155 GRAND AVE	RGA LUST	Lower	2022, 0.383, East
AH181	LAKE MERRITT TOWERS	155 GRAND AVE	LUST	Lower	2022, 0.383, East
AH182	LAKE MERRITT TOWERS	155 GRAND AVE	RGA LUST	Lower	2022, 0.383, East
AI183	BROADWAY MOTORS	2560 WEBSTER ST	RGA LUST	Higher	2030, 0.384, ENE
AI184	BROADWAY FORD	2560 WEBSTER ST	LUST	Higher	2030, 0.384, ENE
AJ185	ROBERT BEALLO MD INC	2710 TELEGRAPH	SLIC	Higher	2031, 0.385, NNE
AD186	OAKLAND TRIBUNE	2300 VALDEZ ST	LUST	Lower	2032, 0.385, East
AD187	OAKLAND TRIBUNE (OLD	2302 VALDEZ ST	RGA LUST	Lower	2037, 0.386, East
AK188	PARKING LOT	1750 WEBSTER	SLIC	Higher	2044, 0.387, SSE
AL189	CHEVRON	850 GRAND AVE W	LUST	Lower	2046, 0.387, WNW
AL190	CHEVRON #9-1853	850 GRAND	LUST	Lower	2046, 0.387, WNW
AF191	OAKLAND CITY HALL WE	1417 CLAY ST	LUST	Higher	2049, 0.388, SSW
AF192	OAKLAND CITY OF	1417 CLAY ST	RGA LUST	Higher	2049, 0.388, SSW
AF193	CITY OF OAKLAND	1417 CLAY ST	RGA LUST	Higher	2049, 0.388, SSW
AF194	OAKLAND CITY HALL WE	1417 CLAY ST	RGA LUST	Higher	2049, 0.388, SSW
195	TIM COOK	385 26TH ST	LUST	Higher	2070, 0.392, NE

MAPPED SITES SUMMARY

Target Property Address:  
585 22ND STREET  
OAKLAND, CA 94612

Click on Map ID to see full detail.

MAP ID	SITE NAME	ADDRESS	DATABASE ACRONYMS	RELATIVE ELEVATION	DIST (ft. & mi.) DIRECTION
AK196	DOUGLAS PARKING CO	1721 WEBSTER ST	LUST	Higher	2070, 0.392, SSE
AK197	DOUGLAS PARKING COMP	1721 WEBSTER ST	RGA LUST	Higher	2070, 0.392, SSE
AK198	DOUGLAS MOTOR SERVIC	1721 WEBSTER ST	RGA LUST	Higher	2070, 0.392, SSE
AK199	DOUGLAS PARKING CO	1721 WEBSTER ST.	RGA LUST	Higher	2070, 0.392, SSE
AM200	PACIFIC BELL	1519 FRANKLIN STREET	LUST	Higher	2105, 0.399, SSE
AM201	PACIFIC BELL	1519 FRANKLIN ST	RGA LUST	Higher	2105, 0.399, SSE
AN202	KAISER CENTER INC SI	300 LAKESIDE DR	RGA LUST	Lower	2128, 0.403, ESE
AN203	KAISER CENTER, INC	300 LAKESIDE DR	RGA LUST	Lower	2128, 0.403, ESE
AN204	KAISER CENTER, INC	300 LAKESIDE DR STE	RGA LUST	Lower	2128, 0.403, ESE
AN205	KAISER CENTER	300 LAKESIDE	RGA LUST	Lower	2128, 0.403, ESE
AN206	KAISER CENTER	300 LAKESIDE DR	LUST	Lower	2128, 0.403, ESE
AN207	KAISER CENTER INC	300 LAKESIDE DR STE	RGA LUST	Lower	2128, 0.403, ESE
AN208	KAISER CENTER	300 LAKESIDE DR	RGA LUST	Lower	2128, 0.403, ESE
AG209	YI PROPERTY / GAS ST	557 MERRIMAC AVE	SLIC	Higher	2135, 0.404, NNE
AO210	AUTO TECH WEST	2703 MARTIN LUTHER K	LUST	Higher	2147, 0.407, North
AL211	ARCO # 02169	889 GRAND AVE W	LUST	Lower	2205, 0.418, WNW
AF212	FIVE CITY CENTER	1300 CLAY ST	LUST	Higher	2208, 0.418, SSW
AF213	FIVE CITY CENTER	1300 CLAY ST	RGA LUST	Higher	2208, 0.418, SSW
AF214	FIVE CITY CENTER	1300 CLAY ST	RGA LUST	Higher	2208, 0.418, SSW
AJ215	PILL HILL SHELL	2800 TELEGRAPH AVE	LUST	Higher	2246, 0.425, NNE
AJ216	SHELL	2800 TELEGRAPH AVE	RGA LUST	Higher	2246, 0.425, NNE
217	PRENTIS/COPLEY INVES	1833 HARRISON ST	RGA LUST	Higher	2295, 0.435, SE
AP218	EAST BAY REGIONAL PA	UNKNOWN TILDEN PARK	LUST	Higher	2303, 0.436, South
AQ219	CHEVRON	2630 BROADWAY	RGA LUST	Higher	2324, 0.440, NE
AQ220	CHEVRON #9-2506	2630 BROADWAY	RGA LUST	Higher	2324, 0.440, NE
AQ221	92506	2630 BROADWAY	LUST	Higher	2324, 0.440, NE
AQ222	CHEVRON #2506	2630 BROADWAY	LUST	Higher	2324, 0.440, NE
AR223	OAKLAND CITY OF	1330 MARTIN LUTHER K	LUST	Higher	2328, 0.441, SW
AS224	OAKLAND FEDERAL BUIL	1305 CLAY	LUST	Higher	2359, 0.447, SSW
AS225	OAKLAND FEDERAL BUIL	1305 CLAY ST	RGA LUST	Higher	2359, 0.447, SSW
226	BRAMALEA PACIFIC	13TH & JEFFERSON ST	RGA LUST	Higher	2366, 0.448, SSW
AO227	TELEGRAPH CLEANERS	2801 2821 MARTIN LUT	SLIC	Higher	2367, 0.448, North
AO228	HARRIS DRY CLEANERS	2801 MARTIN LUTHER K	CERCLIS, HIST Cal-Sites	Higher	2386, 0.452, North
AO229	HARRIS DRY CLEANERS	2801 MARTIN LUTHER K	RESPONSE, ENVIROSTOR	Higher	2386, 0.452, North
AT230	CATHEDRAL OF CHRIST	2121 HARRISON ST.	SLIC	Lower	2403, 0.455, ESE
AT231	LAKE MERRITT TOWERS	2100 HARRISON ST	RGA LUST	Lower	2403, 0.455, ESE
AU232	YWCA OF OAKLAND	1515 WEBSTER ST	LUST	Higher	2407, 0.456, SSE
AU233	YWCA OF OAKLAND	1515 WEBSTER ST	RGA LUST	Higher	2407, 0.456, SSE
234	DIGNITY HOUSING WEST	430 28TH ST	SLIC	Higher	2417, 0.458, NE

MAPPED SITES SUMMARY

Target Property Address:  
585 22ND STREET  
OAKLAND, CA 94612

Click on Map ID to see full detail.

MAP ID	SITE NAME	ADDRESS	DATABASE ACRONYMS	RELATIVE ELEVATION	DIST (ft. & mi.) DIRECTION
AV235	FRANKLIN HOME HEATIN	1428-1432 FRANKLIN S	SLIC	Higher	2419, 0.458, South
AP236	ZIMMERMAN INVESTMENT	1330 BROADWAY	RGA LUST	Higher	2439, 0.462, South
AP237	STATE COASTAL CONSER	1330 BROADWAY	LUST	Higher	2439, 0.462, South
AW238	MAC AUTO REPAIR	905 GRAND	LUST	Lower	2445, 0.463, WNW
AR239	OAKLAND REDEVELOPMEN	UNKNOWN 13TH ST & JE	SLIC	Higher	2469, 0.468, SW
AW240	ORTON & LIBITZKY PRO	2303-2317 MARKET	SPILLS 90	Lower	2485, 0.471, NW
AV241	FINANCIAL CENTER BUI	405 14TH ST	RGA LUST	Higher	2501, 0.474, South
AV242	FINANCIAL CENTER BUI	405 14TH ST	LUST	Higher	2501, 0.474, South
AV243	FINANCIAL CENTER BUI	405 14TH ST	LUST	Higher	2501, 0.474, South
AX244	CHEVRON #9-0020	1633 HARRISON STREET	RGA LUST	Higher	2510, 0.475, SSE
AX245	CHEVRON	1633 HARRISON ST	LUST	Higher	2510, 0.475, SSE
AX246	CHEVRON #9-0020	1633 HARRISON	RGA LUST	Higher	2510, 0.475, SSE
AX247	CHEVRON	1633 HARRISON ST	RGA LUST	Higher	2510, 0.475, SSE
AX248	CHEVRON	1633 HARRISON	LUST	Higher	2510, 0.475, SSE
AY249	LAKE MERRITT LODGE	2332 HARRISON ST	LUST	Lower	2563, 0.485, East
AY250	LAKE MERRITT LODGE	2332 HARRISON ST	RGA LUST	Lower	2563, 0.485, East
AY251	7-ELEVEN	2350 HARRISON ST	RGA LUST	Lower	2584, 0.489, East
AY252	7 ELEVEN	2350 HARRISON ST	RGA LUST	Lower	2584, 0.489, East
AZ253	SCOTT COMPANY OF CAL	1919 MARKET ST	LUST	Lower	2585, 0.490, WNW
AZ254	SCOTT COMPANY OF CAL	1919 MARKET ST	RGA LUST	Lower	2585, 0.490, WNW
AZ255	SCOTT COMPANY OF CAL	1919 MARKET ST	LUST	Lower	2585, 0.490, WNW
AZ256	SCOTT COMPANY	1919 MARKET ST	RGA LUST	Lower	2585, 0.490, WNW
BA257	OAKLAND DODGE	2735 BROADWAY	RGA LUST	Higher	2618, 0.496, NE
BA258	TRACY BUICK	2735 BROADWAY	RGA LUST	Higher	2618, 0.496, NE
BB259	PERFORMANCE ASSOCIAT	255 27TH ST	RGA LUST	Lower	2619, 0.496, ENE
BB260	OAKLAND ACURA	255 27TH ST	LUST	Lower	2619, 0.496, ENE
BB261	OAKLAND ACURA	255 27TH ST	RGA LUST	Lower	2619, 0.496, ENE
BA262	OAKLAND DODGE	2735 BROADWAY	LUST	Higher	2621, 0.496, NE
263	ABC DRY CLEANING & L	2701 SAN PABLO AVE	ENVIROSTOR	Higher	2787, 0.528, NNW
264	CALOUS BLDG	730 29TH ST	ENVIROSTOR	Higher	3015, 0.571, North
265	OAKLAND AREA HOSP		RESPONSE, ENVIROSTOR	Higher	3465, 0.656, SSE
266	FORMER LANE METAL FI	2942 SAN PABLO AVENU	RESPONSE, ENVIROSTOR	Higher	3508, 0.664, NNW
BC267	CAL TECH METALS	825, 829, 841 31ST S	RESPONSE, ENVIROSTOR	Higher	3721, 0.705, NNW
BC268	CAL-TECH METAL FINIS	841 31ST STREET	ENVIROSTOR	Higher	3721, 0.705, NNW
269	BELL METAL FABRICATO	2500 ADELINE	ENVIROSTOR	Lower	4174, 0.791, NW
270	FRANCIS PLATING OF O	785 7TH ST	CORRACTS, ENVIROSTOR	Higher	4353, 0.824, SW
BD271	LAHER SPRING AND ELE	2419 MAGNOLIA STREET	ENVIROSTOR	Lower	4435, 0.840, WNW
BD272	NORTHWESTERN VENETIA	1218 24TH STREET	HIST Cal-Sites	Lower	4567, 0.865, WNW
BD273	NORTHWESTERN VENETIA	1218 24TH STREET	RESPONSE, ENVIROSTOR	Lower	4567, 0.865, WNW



MAPPED SITES SUMMARY

Target Property Address:  
 585 22ND STREET  
 OAKLAND, CA 94612

Click on Map ID to see full detail.

MAP ID	SITE NAME	ADDRESS	DATABASE ACRONYMS	RELATIVE ELEVATION	DIST (ft. & mi.) DIRECTION
<a href="#">BE274</a>	MICRONESIAN CARGO IN	955 7TH STREET	ENVIROSTOR	Lower	4767, 0.903, SW
<a href="#">275</a>	COMMERCIAL BUILDINGS	1250-1276, 1284 W. G	HIST Cal-Sites, RESPONSE, ENVIROSTOR	Lower	4787, 0.907, WNW
<a href="#">276</a>	WESTERN PACIFIC RAIL	UNION STREET	ENVIROSTOR	Lower	4870, 0.922, WNW
<a href="#">BE277</a>	CHANG'S AUTOMOTIVE	1009 7TH ST	ENVIROSTOR	Lower	4888, 0.926, SW
<a href="#">278</a>	CALIFORNIA ELECTRIC	3015 ADELINE ST	ENVIROSTOR	Lower	4961, 0.940, NW
<a href="#">279</a>	VEND MART PROPERTY	1035 7TH ST	ENVIROSTOR	Lower	4980, 0.943, SW
<a href="#">280</a>	E-D COAT, INC.	715 4TH STREET	ENVIROSTOR	Lower	4984, 0.944, SW
<a href="#">281</a>	NABISCO BRANDS INC	1267 14TH ST	ENVIROSTOR	Lower	4996, 0.946, West
<a href="#">BF282</a>	SAFETY-KLEEN OAKLAND	400 MARKET ST	ENVIROSTOR	Lower	5116, 0.969, SW
<a href="#">BF283</a>	ROBERTS TIRES	4333 MCARTHUR BOULEV	CORRACTS	Lower	5116, 0.969, SW
<a href="#">284</a>	MERRITT TWO SITE	655 3RD STREET	ENVIROSTOR	Lower	5177, 0.980, SSW
<a href="#">285</a>	CARNATION DAIRIES	1310 14TH STREET/131	RESPONSE, ENVIROSTOR	Lower	5208, 0.986, West

# EXECUTIVE SUMMARY

## TARGET PROPERTY SEARCH RESULTS

The target property was not listed in any of the databases searched by EDR.

## DATABASES WITH NO MAPPED SITES

No mapped sites were found in EDR's search of available ("reasonably ascertainable ") government records either on the target property or within the search radius around the target property for the following databases:

## STANDARD ENVIRONMENTAL RECORDS

### ***Federal NPL site list***

NPL..... National Priority List  
Proposed NPL..... Proposed National Priority List Sites  
NPL LIENS..... Federal Superfund Liens

### ***Federal Delisted NPL site list***

Delisted NPL..... National Priority List Deletions

### ***Federal CERCLIS list***

FEDERAL FACILITY..... Federal Facility Site Information listing

### ***Federal CERCLIS NFRAP site List***

CERC-NFRAP..... CERCLIS No Further Remedial Action Planned

### ***Federal RCRA non-CORRACTS TSD facilities list***

RCRA-TSDF..... RCRA - Treatment, Storage and Disposal

### ***Federal RCRA generators list***

RCRA-LQG..... RCRA - Large Quantity Generators  
RCRA-CESQG..... RCRA - Conditionally Exempt Small Quantity Generator

### ***Federal institutional controls / engineering controls registries***

US ENG CONTROLS..... Engineering Controls Sites List  
US INST CONTROL..... Sites with Institutional Controls  
LUCIS..... Land Use Control Information System

### ***Federal ERNS list***

ERNS..... Emergency Response Notification System

### ***State and tribal landfill and/or solid waste disposal site lists***

SWF/LF..... Solid Waste Information System



## EXECUTIVE SUMMARY

### ***State and tribal leaking storage tank lists***

Alameda County CS..... Contaminated Sites  
INDIAN LUST..... Leaking Underground Storage Tanks on Indian Land

### ***State and tribal registered storage tank lists***

AST..... Aboveground Petroleum Storage Tank Facilities  
INDIAN UST..... Underground Storage Tanks on Indian Land  
FEMA UST..... Underground Storage Tank Listing

### ***State and tribal voluntary cleanup sites***

INDIAN VCP..... Voluntary Cleanup Priority Listing

### **ADDITIONAL ENVIRONMENTAL RECORDS**

#### ***Local Lists of Landfill / Solid Waste Disposal Sites***

DEBRIS REGION 9..... Torres Martinez Reservation Illegal Dump Site Locations  
ODI..... Open Dump Inventory  
SWRCY..... Recycler Database  
HAULERS..... Registered Waste Tire Haulers Listing  
WMUDS/SWAT..... Waste Management Unit Database

#### ***Local Lists of Hazardous waste / Contaminated Sites***

US CDL..... Clandestine Drug Labs  
SCH..... School Property Evaluation Program  
Toxic Pits..... Toxic Pits Cleanup Act Sites  
CDL..... Clandestine Drug Labs  
US HIST CDL..... National Clandestine Laboratory Register

#### ***Local Land Records***

LIENS 2..... CERCLA Lien Information  
LIENS..... Environmental Liens Listing  
DEED..... Deed Restriction Listing

#### ***Records of Emergency Release Reports***

HMIRS..... Hazardous Materials Information Reporting System  
LDS..... Land Disposal Sites Listing  
MCS..... Military Cleanup Sites Listing

#### ***Other Ascertainable Records***

RCRA NonGen / NLR..... RCRA - Non Generators / No Longer Regulated  
DOT OPS..... Incident and Accident Data  
DOD..... Department of Defense Sites  
FUDS..... Formerly Used Defense Sites  
CONSENT..... Superfund (CERCLA) Consent Decrees  
ROD..... Records Of Decision

## EXECUTIVE SUMMARY

UMTRA.....	Uranium Mill Tailings Sites
US MINES.....	Mines Master Index File
TRIS.....	Toxic Chemical Release Inventory System
TSCA.....	Toxic Substances Control Act
FTTS.....	FIFRA/ TSCA Tracking System - FIFRA (Federal Insecticide, Fungicide, & Rodenticide Act)/TSCA (Toxic Substances Control Act)
HIST FTTS.....	FIFRA/TSCA Tracking System Administrative Case Listing
SSTS.....	Section 7 Tracking Systems
ICIS.....	Integrated Compliance Information System
PADS.....	PCB Activity Database System
MLTS.....	Material Licensing Tracking System
RADINFO.....	Radiation Information Database
FINDS.....	Facility Index System/Facility Registry System
RAATS.....	RCRA Administrative Action Tracking System
RMP.....	Risk Management Plans
CA BOND EXP. PLAN.....	Bond Expenditure Plan
NPDES.....	NPDES Permits Listing
UIC.....	UIC Listing
Cortese.....	"Cortese" Hazardous Waste & Substances Sites List
HIST CORTESE.....	Hazardous Waste & Substance Site List
CUPA Listings.....	CUPA Resources List
Notify 65.....	Proposition 65 Records
DRYCLEANERS.....	Cleaner Facilities
WIP.....	Well Investigation Program Case List
ENF.....	Enforcement Action Listing
HAZNET.....	Facility and Manifest Data
EMI.....	Emissions Inventory Data
INDIAN RESERV.....	Indian Reservations
SCRD DRYCLEANERS.....	State Coalition for Remediation of Drycleaners Listing
WDS.....	Waste Discharge System
Financial Assurance.....	Financial Assurance Information Listing
PROC.....	Certified Processors Database
HWT.....	Registered Hazardous Waste Transporter Database
HWP.....	EnviroStor Permitted Facilities Listing
MWMP.....	Medical Waste Management Program Listing
LEAD SMELTERS.....	Lead Smelter Sites
US AIRS.....	Aerometric Information Retrieval System Facility Subsystem
EPA WATCH LIST.....	EPA WATCH LIST
US FIN ASSUR.....	Financial Assurance Information
COAL ASH EPA.....	Coal Combustion Residues Surface Impoundments List
PCB TRANSFORMER.....	PCB Transformer Registration Database
COAL ASH DOE.....	Steam-Electric Plant Operation Data
2020 COR ACTION.....	2020 Corrective Action Program List
PRP.....	Potentially Responsible Parties

### EDR RECOVERED GOVERNMENT ARCHIVES

#### ***Exclusive Recovered Govt. Archives***

RGA LF..... Recovered Government Archive Solid Waste Facilities List

### SURROUNDING SITES: SEARCH RESULTS

Surrounding sites were identified in the following databases.

## EXECUTIVE SUMMARY

Elevations have been determined from the USGS Digital Elevation Model and should be evaluated on a relative (not an absolute) basis. Relative elevation information between sites of close proximity should be field verified. Sites with an elevation equal to or higher than the target property have been differentiated below from sites with an elevation lower than the target property.

Page numbers and map identification numbers refer to the EDR Radius Map report where detailed data on individual sites can be reviewed.

Sites listed in ***bold italics*** are in multiple databases.

Unmappable (orphan) sites are not considered in the foregoing analysis.

### **STANDARD ENVIRONMENTAL RECORDS**

#### ***Federal CERCLIS list***

CERCLIS: The Comprehensive Environmental Response, Compensation and Liability Information System contains data on potentially hazardous waste sites that have been reported to the USEPA by states, municipalities, private companies and private persons, pursuant to Section 103 of the Comprehensive Environmental Response, Compensation and Liability Act (CERCLA). CERCLIS contains sites which are either proposed to or on the National Priorities List (NPL) and sites which are in the screening and assessment phase for possible inclusion on the NPL.

A review of the CERCLIS list, as provided by EDR, and dated 10/25/2013 has revealed that there is 1 CERCLIS site within approximately 0.5 miles of the target property.

<u>Equal/Higher Elevation</u>	<u>Address</u>	<u>Direction / Distance</u>	<u>Map ID</u>	<u>Page</u>
<b><i>HARRIS DRY CLEANERS</i></b>	<b><i>2801 MARTIN LUTHER K</i></b>	<b><i>N 1/4 - 1/2 (0.452 mi.)</i></b>	<b><i>AO228</i></b>	<b><i>317</i></b>

#### ***Federal RCRA CORRACTS facilities list***

CORRACTS: CORRACTS is a list of handlers with RCRA Corrective Action Activity. This report shows which nationally-defined corrective action core events have occurred for every handler that has had corrective action activity.

A review of the CORRACTS list, as provided by EDR, and dated 03/10/2015 has revealed that there are 2 CORRACTS sites within approximately 1 mile of the target property.

<u>Equal/Higher Elevation</u>	<u>Address</u>	<u>Direction / Distance</u>	<u>Map ID</u>	<u>Page</u>
<b><i>FRANCIS PLATING OF O</i></b>	<b><i>785 7TH ST</i></b>	<b><i>SW 1/2 - 1 (0.824 mi.)</i></b>	<b><i>270</i></b>	<b><i>384</i></b>

<u>Lower Elevation</u>	<u>Address</u>	<u>Direction / Distance</u>	<u>Map ID</u>	<u>Page</u>
<b><i>ROBERTS TIRES</i></b>	<b><i>4333 MCARTHUR BOULEV</i></b>	<b><i>SW 1/2 - 1 (0.969 mi.)</i></b>	<b><i>BF283</i></b>	<b><i>412</i></b>

#### ***Federal RCRA generators list***

RCRA-SQG: RCRAInfo is EPA's comprehensive information system, providing access to data supporting the Resource Conservation and Recovery Act (RCRA) of 1976 and the Hazardous and Solid Waste Amendments (HSWA) of 1984. The database includes selective information on sites which generate, transport, store, treat and/or

## EXECUTIVE SUMMARY

dispose of hazardous waste as defined by the Resource Conservation and Recovery Act (RCRA). Small quantity generators (SQGs) generate between 100 kg and 1,000 kg of hazardous waste per month.

A review of the RCRA-SQG list, as provided by EDR, and dated 03/10/2015 has revealed that there are 3 RCRA-SQG sites within approximately 0.125 miles of the target property.

<u>Lower Elevation</u>	<u>Address</u>	<u>Direction / Distance</u>	<u>Map ID</u>	<u>Page</u>
<b>WEATHERFORD BMW BODY</b>	<b>575 W GRAND AVE</b>	<b>N 0 - 1/8 (0.062 mi.)</b>	<b>B3</b>	<b>12</b>
<b>PACIFIC BELL</b>	<b>545 WEST GRAND AVENU</b>	<b>NE 0 - 1/8 (0.066 mi.)</b>	<b>B11</b>	<b>25</b>
<b>VETERANS AFFAIRS OUT</b>	<b>2221 MARTIN LUTHER K</b>	<b>NW 0 - 1/8 (0.114 mi.)</b>	<b>53</b>	<b>105</b>

### **State- and tribal - equivalent NPL**

RESPONSE: Identifies confirmed release sites where DTSC is involved in remediation, either in a lead or oversight capacity. These confirmed release sites are generally high-priority and high potential risk.

A review of the RESPONSE list, as provided by EDR, and dated 05/04/2015 has revealed that there are 7 RESPONSE sites within approximately 1 mile of the target property.

<u>Equal/Higher Elevation</u>	<u>Address</u>	<u>Direction / Distance</u>	<u>Map ID</u>	<u>Page</u>
<b>HARRIS DRY CLEANERS</b> Status: Active Facility Id: 1720109	<b>2801 MARTIN LUTHER K</b>	<b>N 1/4 - 1/2 (0.452 mi.)</b>	<b>AO229</b>	<b>320</b>
<b>OAKLAND AREA HOSP</b> Status: No Further Action Facility Id: 80000561		<b>SSE 1/2 - 1 (0.656 mi.)</b>	<b>265</b>	<b>346</b>
<b>FORMER LANE METAL FI</b> Status: Active Facility Id: 60000594	<b>2942 SAN PABLO AVENU</b>	<b>NNW 1/2 - 1 (0.664 mi.)</b>	<b>266</b>	<b>348</b>
<b>CAL TECH METALS</b> Status: Active Facility Id: 1340118	<b>825, 829, 841 31ST S</b>	<b>NNW 1/2 - 1 (0.705 mi.)</b>	<b>BC267</b>	<b>380</b>

<u>Lower Elevation</u>	<u>Address</u>	<u>Direction / Distance</u>	<u>Map ID</u>	<u>Page</u>
<b>NORTHWESTERN VENETIA</b> Status: Active Facility Id: 1340123	<b>1218 24TH STREET</b>	<b>WNW 1/2 - 1 (0.865 mi.)</b>	<b>BD273</b>	<b>389</b>
<b>COMMERCIAL BUILDINGS</b> AWP Facility Id: 01720110 Status: Active Facility Id: 1720110	<b>1250-1276, 1284 W. G</b>	<b>WNW 1/2 - 1 (0.907 mi.)</b>	<b>275</b>	<b>392</b>
<b>CARNATION DAIRIES</b> Status: Refer: Other Agency Facility Id: 60000370	<b>1310 14TH STREET/131</b>	<b>W 1/2 - 1 (0.986 mi.)</b>	<b>285</b>	<b>419</b>

## EXECUTIVE SUMMARY

### **State- and tribal - equivalent CERCLIS**

ENVIROSTOR: The Department of Toxic Substances Control's (DTSC's) Site Mitigation and Brownfields Reuse Program's (SMBRP's) EnviroStor database identifies sites that have known contamination or sites for which there may be reasons to investigate further. The database includes the following site types: Federal Superfund sites (National Priorities List (NPL)); State Response, including Military Facilities and State Superfund; Voluntary Cleanup; and School sites. EnviroStor provides similar information to the information that was available in CalSites, and provides additional site information, including, but not limited to, identification of formerly-contaminated properties that have been released for reuse, properties where environmental deed restrictions have been recorded to prevent inappropriate land uses, and risk characterization information that is used to assess potential impacts to public health and the environment at contaminated sites.

A review of the ENVIROSTOR list, as provided by EDR, and dated 05/04/2015 has revealed that there are 25 ENVIROSTOR sites within approximately 1 mile of the target property.

<u>Equal/Higher Elevation</u>	<u>Address</u>	<u>Direction / Distance</u>	<u>Map ID</u>	<u>Page</u>
OAKLAND DOCK & WAREH Status: No Further Action Facility Id: 80000535		SSE 1/8 - 1/4 (0.202 mi.)	91	170
<b>NEGHERBON</b> Status: Active Facility Id: 60001834	<b>2345, 2333 BROADWAY</b>	<b>ENE 1/4 - 1/2 (0.278 mi.)</b>	<b>R111</b>	<b>195</b>
CHRIS AND GEORGE'S A Status: Refer: Local Agency Facility Id: 60000362	2520 WEST STREET	NNW 1/4 - 1/2 (0.369 mi.)	170	252
<b>HARRIS DRY CLEANERS</b> Status: Active Facility Id: 1720109	<b>2801 MARTIN LUTHER K</b>	<b>N 1/4 - 1/2 (0.452 mi.)</b>	<b>AO229</b>	<b>320</b>
<b>ABC DRY CLEANING &amp; L</b> Status: Inactive - Needs Evaluation Facility Id: 60000359	<b>2701 SAN PABLO AVE</b>	<b>NNW 1/2 - 1 (0.528 mi.)</b>	<b>263</b>	<b>344</b>
<b>CALOUS BLDG</b> Status: No Further Action Facility Id: 1720100	<b>730 29TH ST</b>	<b>N 1/2 - 1 (0.571 mi.)</b>	<b>264</b>	<b>345</b>
<b>OAKLAND AREA HOSP</b> Status: No Further Action Facility Id: 80000561		<b>SSE 1/2 - 1 (0.656 mi.)</b>	<b>265</b>	<b>346</b>
<b>FORMER LANE METAL FI</b> Status: Active Facility Id: 60000594	<b>2942 SAN PABLO AVENU</b>	<b>NNW 1/2 - 1 (0.664 mi.)</b>	<b>266</b>	<b>348</b>
<b>CAL TECH METALS</b> Status: Active Facility Id: 1340118	<b>825, 829, 841 31ST S</b>	<b>NNW 1/2 - 1 (0.705 mi.)</b>	<b>BC267</b>	<b>380</b>
<b>CAL-TECH METAL FINIS</b> Status: Refer: Other Agency Facility Id: 71002363	<b>841 31ST STREET</b>	<b>NNW 1/2 - 1 (0.705 mi.)</b>	<b>BC268</b>	<b>382</b>
<b>FRANCIS PLATING OF O</b> Status: Refer: Local Agency Status: No Further Action Facility Id: 80001620 Facility Id: 1330049	<b>785 7TH ST</b>	<b>SW 1/2 - 1 (0.824 mi.)</b>	<b>270</b>	<b>384</b>

## EXECUTIVE SUMMARY

<u>Lower Elevation</u>	<u>Address</u>	<u>Direction / Distance</u>	<u>Map ID</u>	<u>Page</u>
BELL METAL FABRICATO Status: No Further Action Facility Id: 60000361	2500 ADELINE	NW 1/2 - 1 (0.791 mi.)	269	383
LAHER SPRING AND ELE Status: Certified Facility Id: 1990016	2419 MAGNOLIA STREET	WNW 1/2 - 1 (0.840 mi.)	BD271	386
<b>NORTHWESTERN VENETIA</b> Status: Active Facility Id: 1340123	<b>1218 24TH STREET</b>	<b>WNW 1/2 - 1 (0.865 mi.)</b>	<b>BD273</b>	<b>389</b>
<b>MICRONESIAN CARGO IN</b> Status: No Further Action Facility Id: 1420129	<b>955 7TH STREET</b>	<b>SW 1/2 - 1 (0.903 mi.)</b>	<b>BE274</b>	<b>391</b>
<b>COMMERCIAL BUILDINGS</b> Status: Active Facility Id: 1720110	<b>1250-1276, 1284 W. G</b>	<b>WNW 1/2 - 1 (0.907 mi.)</b>	<b>275</b>	<b>392</b>
<b>WESTERN PACIFIC RAIL</b> Status: Certified / Operation & Maintenance Facility Id: 1400008	<b>UNION STREET</b>	<b>WNW 1/2 - 1 (0.922 mi.)</b>	<b>276</b>	<b>397</b>
<b>CHANG'S AUTOMOTIVE</b> Status: Certified Facility Id: 1750019	<b>1009 7TH ST</b>	<b>SW 1/2 - 1 (0.926 mi.)</b>	<b>BE277</b>	<b>398</b>
<b>CALIFORNIA ELECTRIC</b> Status: Inactive - Needs Evaluation Facility Id: 60000372	<b>3015 ADELINE ST</b>	<b>NW 1/2 - 1 (0.940 mi.)</b>	<b>278</b>	<b>399</b>
<b>VEND MART PROPERTY</b> Status: Certified Facility Id: 1990012	<b>1035 7TH ST</b>	<b>SW 1/2 - 1 (0.943 mi.)</b>	<b>279</b>	<b>400</b>
<b>E-D COAT, INC.</b> Status: Inactive - Needs Evaluation Facility Id: 71002276	<b>715 4TH STREET</b>	<b>SW 1/2 - 1 (0.944 mi.)</b>	<b>280</b>	<b>401</b>
<b>NABISCO BRANDS INC</b> Status: No Further Action Facility Id: 60000369	<b>1267 14TH ST</b>	<b>W 1/2 - 1 (0.946 mi.)</b>	<b>281</b>	<b>402</b>
<b>SAFETY-KLEEN OAKLAND</b> Status: Active Facility Id: 80001412	<b>400 MARKET ST</b>	<b>SW 1/2 - 1 (0.969 mi.)</b>	<b>BF282</b>	<b>403</b>
<b>MERRITT TWO SITE</b> Status: Active Facility Id: 60002149	<b>655 3RD STREET</b>	<b>SSW 1/2 - 1 (0.980 mi.)</b>	<b>284</b>	<b>418</b>
<b>CARNATION DAIRIES</b> Status: Refer: Other Agency Facility Id: 60000370	<b>1310 14TH STREET/131</b>	<b>W 1/2 - 1 (0.986 mi.)</b>	<b>285</b>	<b>419</b>

## EXECUTIVE SUMMARY

### **State and tribal leaking storage tank lists**

LUST: The Leaking Underground Storage Tank Incident Reports contain an inventory of reported leaking underground storage tank incidents. The data come from the State Water Resources Control Board Leaking Underground Storage Tank Information System.

A review of the LUST list, as provided by EDR, and dated 03/13/2015 has revealed that there are 76 LUST sites within approximately 0.5 miles of the target property.

<u>Equal/Higher Elevation</u>	<u>Address</u>	<u>Direction / Distance</u>	<u>Map ID</u>	<u>Page</u>
<b>CATHEDRAL GARDENS</b> Status: Completed - Case Closed Global Id: T10000005970	<b>638 21ST ST</b>	<b>WSW 0 - 1/8 (0.045 mi.)</b>	<b>2</b>	<b>9</b>
<b>SINCLAIR PAINT SITE</b> Status: Completed - Case Closed Global Id: T06019751359	<b>2040 SAN PABLO</b>	<b>WSW 0 - 1/8 (0.105 mi.)</b>	<b>G38</b>	<b>73</b>
<b>TONY'S BEACON STATIO</b> Status: Open - Remediation Facility Id: 01-0475 Facility Status: Pollution Characterization Global Id: T0600100431	<b>2250 TELEGRAPH AVE</b>	<b>ENE 0 - 1/8 (0.113 mi.)</b>	<b>I48</b>	<b>94</b>
<b>TEXACO C/O ERI</b> Status: Open - Assessment & Interim Remedial Action Facility Id: 01-1466 Facility Status: Remedial action (cleanup) Underway Global Id: T0600101354	<b>2225 TELEGRAPH AVE</b>	<b>ENE 0 - 1/8 (0.117 mi.)</b>	<b>I63</b>	<b>118</b>
<b>GREYHOUND LINES INC</b> Status: Open - Site Assessment Facility Id: 01-0722 Facility Status: Pollution Characterization Global Id: T0600100666	<b>2103 SAN PABLO AVE</b>	<b>W 0 - 1/8 (0.119 mi.)</b>	<b>G68</b>	<b>129</b>
<b>CHEVRON</b> Status: Completed - Case Closed Global Id: T0600100308	<b>1911 TELEGRAPH</b>	<b>SSE 1/8 - 1/4 (0.171 mi.)</b>	<b>J77</b>	<b>148</b>
<b>CHEVRON</b> Facility Id: 01-0336 Facility Status: Case Closed date9: 8/21/1998	<b>1911 TELEGRAPH AVE</b>	<b>SSE 1/8 - 1/4 (0.171 mi.)</b>	<b>J78</b>	<b>149</b>
<b>PEERLESS STAGES INC</b> Status: Completed - Case Closed Global Id: T0600102228	<b>2021 BRUSH ST</b>	<b>W 1/8 - 1/4 (0.246 mi.)</b>	<b>O97</b>	<b>181</b>
<b>PEERLESS STAGES</b> Facility Id: 01-2419 Facility Status: Preliminary site assessment underway	<b>2021 BRUSH ST</b>	<b>W 1/8 - 1/4 (0.246 mi.)</b>	<b>O99</b>	<b>182</b>
<b>BLUE PRINT SERVICE C</b> Status: Open - Site Assessment Facility Id: 01-0210 Facility Status: Remedial action (cleanup) Underway Global Id: T0600100196	<b>1700 JEFFERSON</b>	<b>SSW 1/8 - 1/4 (0.248 mi.)</b>	<b>M103</b>	<b>183</b>
<b>NEGHERBON AUTO CENTE</b> Status: Completed - Case Closed Global Id: T0600100957	<b>2345 BROADWAY</b>	<b>ENE 1/4 - 1/2 (0.288 mi.)</b>	<b>R117</b>	<b>205</b>

## EXECUTIVE SUMMARY

<u>Equal/Higher Elevation</u>	<u>Address</u>	<u>Direction / Distance</u>	<u>Map ID</u>	<u>Page</u>
<b>NEGHERBON AUTO CENTE</b> Facility Id: 01-1037 Facility Status: Case Closed date9: 9/13/1994	<b>2345 BROADWAY</b>	<b>ENE 1/4 - 1/2 (0.288 mi.)</b>	<b>R118</b>	<b>207</b>
<b>UNITED GLASS</b> Status: Completed - Case Closed Facility Id: 01-1544 Facility Status: Case Closed Global Id: T0600101424 date9: 9/26/1995	<b>477 25TH ST</b>	<b>NE 1/4 - 1/2 (0.289 mi.)</b>	<b>S119</b>	<b>208</b>
<b>CHEVRON</b> Status: Open - Site Assessment Facility Id: 01-2260 Facility Status: Pollution Characterization Global Id: T0600102076	<b>1700 CASTRO ST</b>	<b>WSW 1/4 - 1/2 (0.291 mi.)</b>	<b>T124</b>	<b>211</b>
<b>GILBERT LOPEZ</b> Status: Completed - Case Closed Facility Id: 01-1749 Facility Status: Case Closed Global Id: T0600101619 date9: 11/3/1994	<b>633 SYCAMORE ST</b>	<b>N 1/4 - 1/2 (0.298 mi.)</b>	<b>V132</b>	<b>218</b>
PRIVATE RESIDENCE Status: Open - Site Assessment Status: Completed - Case Closed Global Id: T10000006106 Global Id: T10000005350 Global Id: T0600114301	PRIVATE RESIDENCE	NE 1/4 - 1/2 (0.299 mi.)	S133	219
SEARS AUTO CENTER #1 Facility Id: 01-1313 Facility Status: Preliminary site assessment underway	2633 TELEGRAPH AVE	NNE 1/4 - 1/2 (0.328 mi.)	X139	225
<b>SEARS RETAIL STORE</b> Status: Open - Eligible for Closure Global Id: T0600101208	<b>2633 TELEGRAPH AVE</b>	<b>NNE 1/4 - 1/2 (0.328 mi.)</b>	<b>X141</b>	<b>226</b>
<b>TOOTHMAN DEVELOPMENT</b> Status: Completed - Case Closed Facility Id: 01-1679 Facility Status: Case Closed Global Id: T0600101552 date9: 11/15/1996	<b>1736 FRANKLIN ST</b>	<b>SSE 1/4 - 1/2 (0.330 mi.)</b>	<b>Y144</b>	<b>230</b>
<b>CHRYSLER DEALERSHIP</b> Status: Open - Site Assessment Facility Id: 01-2416 Facility Status: Leak being confirmed Global Id: T0600102225	<b>2417 BROADWAY</b>	<b>ENE 1/4 - 1/2 (0.330 mi.)</b>	<b>Z147</b>	<b>232</b>
<b>MOSTLY MUSTANGS</b> Status: Completed - Case Closed Facility Id: 01-1021 Facility Status: Case Closed Global Id: T0600100942 date9: 3/24/1997	<b>2576 MARTIN LUTHER K</b>	<b>N 1/4 - 1/2 (0.332 mi.)</b>	<b>V148</b>	<b>235</b>
<b>CATERING BY ANDRE</b> Status: Completed - Case Closed Facility Id: 01-2264 Facility Status: Preliminary site assessment underway Global Id: T0600102080	<b>434 25TH ST</b>	<b>NE 1/4 - 1/2 (0.340 mi.)</b>	<b>AA151</b>	<b>237</b>



## EXECUTIVE SUMMARY

<u>Equal/Higher Elevation</u>	<u>Address</u>	<u>Direction / Distance</u>	<u>Map ID</u>	<u>Page</u>
<b>SEARS AUTO CENTER #1</b> Status: Open - Eligible for Closure Global Id: T06019793739	<b>2600 TELEGRAPH AVE</b>	<b>NNE 1/4 - 1/2 (0.344 mi.)</b>	<b>X153</b>	<b>239</b>
PACIFIC BELL Facility Id: 01-1705 Facility Status: Case Closed date9: 11/23/1994	1587 FRANKLIN ST	SSE 1/4 - 1/2 (0.350 mi.)	Y156	242
<b>AT&amp;T</b> Status: Completed - Case Closed Global Id: T0600101576	<b>1587 FRANKLIN STREET</b>	<b>SSE 1/4 - 1/2 (0.350 mi.)</b>	<b>Y157</b>	<b>243</b>
EMBL LLC TANK Status: Open - Site Assessment Global Id: T10000006271	1501 MARTIN LUTHER K	SW 1/4 - 1/2 (0.353 mi.)	159	244
BUTTNER PROPERTY Status: Open - Site Assessment Global Id: T10000004348	1900 WEBSTER ST	SE 1/4 - 1/2 (0.362 mi.)	AB166	248
<b>OAKLAND COMMUNITY DE</b> Status: Completed - Case Closed Facility Id: 01-1070 Facility Status: Preliminary site assessment underway Global Id: T0600100987	<b>690 15TH ST</b>	<b>SW 1/4 - 1/2 (0.373 mi.)</b>	<b>AE173</b>	<b>253</b>
<b>OAKLAND CITY HALL</b> Status: Completed - Case Closed Facility Id: 01-1069 Facility Status: Case Closed Global Id: T0600100986 date9: 2/21/1995	<b>#1 CITY HALL PLAZA</b>	<b>SSW 1/4 - 1/2 (0.374 mi.)</b>	<b>AF175</b>	<b>258</b>
<b>SCHOONBROOD BARBAGEL</b> Status: Completed - Case Closed Facility Id: 01-2168 Facility Status: Case Closed Global Id: T0600101992 date9: 1/29/1997	<b>554 27TH ST</b>	<b>NNE 1/4 - 1/2 (0.375 mi.)</b>	<b>AG177</b>	<b>259</b>
<b>BROADWAY FORD</b> Status: Completed - Case Closed Facility Id: 01-2240 Facility Status: Case Closed Global Id: T0600102057 date9: 5/10/2001	<b>2560 WEBSTER ST</b>	<b>ENE 1/4 - 1/2 (0.384 mi.)</b>	<b>AI184</b>	<b>263</b>
<b>OAKLAND CITY HALL WE</b> Status: Completed - Case Closed Facility Id: 01-0409 Facility Status: Case Closed Global Id: T0600100373 date9: 1/12/1996	<b>1417 CLAY ST</b>	<b>SSW 1/4 - 1/2 (0.388 mi.)</b>	<b>AF191</b>	<b>269</b>
<b>TIM COOK</b> Status: Open - Site Assessment Global Id: T10000005131	<b>385 26TH ST</b>	<b>NE 1/4 - 1/2 (0.392 mi.)</b>	<b>195</b>	<b>271</b>
<b>DOUGLAS PARKING CO</b> Status: Open - Remediation Facility Id: 01-0151 Facility Status: Preliminary site assessment underway Global Id: T0600100140	<b>1721 WEBSTER ST</b>	<b>SSE 1/4 - 1/2 (0.392 mi.)</b>	<b>AK196</b>	<b>274</b>

## EXECUTIVE SUMMARY

<u>Equal/Higher Elevation</u>	<u>Address</u>	<u>Direction / Distance</u>	<u>Map ID</u>	<u>Page</u>
<b>PACIFIC BELL</b> Status: Completed - Case Closed Facility Id: 01-1921 Facility Status: Post remedial action monitoring Global Id: T0600101781	<b>1519 FRANKLIN STREET</b>	<b>SSE 1/4 - 1/2 (0.399 mi.)</b>	<b>AM200</b>	<b>279</b>
<b>AUTO TECH WEST</b> Status: Open - Assessment & Interim Remedial Action Facility Id: 01-2031 Facility Status: Preliminary site assessment underway Global Id: T0600101876	<b>2703 MARTIN LUTHER K</b>	<b>N 1/4 - 1/2 (0.407 mi.)</b>	<b>AO210</b>	<b>284</b>
<b>FIVE CITY CENTER</b> Status: Completed - Case Closed Facility Id: 01-0642 Facility Status: Case Closed Global Id: T0600100592 date9: 6/16/1998	<b>1300 CLAY ST</b>	<b>SSW 1/4 - 1/2 (0.418 mi.)</b>	<b>AF212</b>	<b>294</b>
<b>PILL HILL SHELL</b> Status: Completed - Case Closed Facility Id: 01-1349 Facility Status: Pollution Characterization Global Id: T0600101244	<b>2800 TELEGRAPH AVE</b>	<b>NNE 1/4 - 1/2 (0.425 mi.)</b>	<b>AJ215</b>	<b>296</b>
<b>EAST BAY REGIONAL PA</b> Status: Completed - Case Closed Facility Id: 01-0534 Facility Status: Case Closed Global Id: T0600100488 date9: 7/26/1988	<b>UNKNOWN TILDEN PARK</b>	<b>S 1/4 - 1/2 (0.436 mi.)</b>	<b>AP218</b>	<b>301</b>
<b>92506</b> Status: Completed - Case Closed Global Id: T0600101812	<b>2630 BROADWAY</b>	<b>NE 1/4 - 1/2 (0.440 mi.)</b>	<b>AQ221</b>	<b>303</b>
<b>CHEVRON #2506</b> Facility Id: 01-1959 Facility Status: Pollution Characterization	<b>2630 BROADWAY</b>	<b>NE 1/4 - 1/2 (0.440 mi.)</b>	<b>AQ222</b>	<b>313</b>
<b>OAKLAND CITY OF</b> Status: Completed - Case Closed Facility Id: 01-1077 Facility Status: Case Closed Global Id: T0600100994 date9: 5/5/1995	<b>1330 MARTIN LUTHER K</b>	<b>SW 1/4 - 1/2 (0.441 mi.)</b>	<b>AR223</b>	<b>314</b>
<b>OAKLAND FEDERAL BUIL</b> Status: Completed - Case Closed Global Id: T0600100988	<b>1305 CLAY</b>	<b>SSW 1/4 - 1/2 (0.447 mi.)</b>	<b>AS224</b>	<b>315</b>
<b>YWCA OF OAKLAND</b> Status: Completed - Case Closed Facility Id: 01-2211 Facility Status: Preliminary site assessment underway Global Id: T0600102030	<b>1515 WEBSTER ST</b>	<b>SSE 1/4 - 1/2 (0.456 mi.)</b>	<b>AU232</b>	<b>322</b>
<b>STATE COASTAL CONSER</b> Facility Id: 01-1694 Facility Status: Case Closed date9: 5/4/1994	<b>1330 BROADWAY</b>	<b>S 1/4 - 1/2 (0.462 mi.)</b>	<b>AP237</b>	<b>325</b>

## EXECUTIVE SUMMARY

<u>Equal/Higher Elevation</u>	<u>Address</u>	<u>Direction / Distance</u>	<u>Map ID</u>	<u>Page</u>
FINANCIAL CENTER BUI Facility Id: 01-2280 Facility Status: Case Closed date9: 4/3/1998	405 14TH ST	S 1/4 - 1/2 (0.474 mi.)	AV242	329
<b>FINANCIAL CENTER BUI</b> Status: Completed - Case Closed Global Id: T0600102096	<b>405 14TH ST</b>	<b>S 1/4 - 1/2 (0.474 mi.)</b>	<b>AV243</b>	<b>329</b>
CHEVRON Facility Id: 01-0331 Facility Status: Remedial action (cleanup) Underway	1633 HARRISON ST	SSE 1/4 - 1/2 (0.475 mi.)	AX245	330
<b>CHEVRON</b> Status: Completed - Case Closed Global Id: T0600100304	<b>1633 HARRISON</b>	<b>SSE 1/4 - 1/2 (0.475 mi.)</b>	<b>AX248</b>	<b>331</b>
<b>OAKLAND DODGE</b> Status: Completed - Case Closed Facility Id: 01-1495 Facility Status: Case Closed Global Id: T0600101380 date9: 8/15/1995	<b>2735 BROADWAY</b>	<b>NE 1/4 - 1/2 (0.496 mi.)</b>	<b>BA262</b>	<b>343</b>
<u>Lower Elevation</u>	<u>Address</u>	<u>Direction / Distance</u>	<u>Map ID</u>	<u>Page</u>
<b>CHEVRON 9-3600</b> Status: Completed - Case Closed Facility Status: Preliminary site assessment underway Global Id: T0600161613	<b>2200 TELEGRAPH AVE</b>	<b>E 0 - 1/8 (0.092 mi.)</b>	<b>E24</b>	<b>51</b>
<b>GOODYEAR SERVICE STA</b> Status: Completed - Case Closed Facility Id: 01-1795 Facility Status: Case Closed Global Id: T0600101663 date9: 11/18/1994	<b>2025 TELEGRAPH AVE</b>	<b>SE 0 - 1/8 (0.103 mi.)</b>	<b>D30</b>	<b>58</b>
<b>EMPORIUM CAPWELL</b> Status: Completed - Case Closed Facility Id: 01-0560 Facility Status: Case Closed Global Id: T0600100513 date9: 10/14/1992	<b>UNKNOWN 20TH &amp; BROAD</b>	<b>SE 1/8 - 1/4 (0.193 mi.)</b>	<b>L85</b>	<b>157</b>
<b>BEKINS</b> Status: Open - Site Assessment Global Id: T10000006348	<b>760 22ND STREET</b>	<b>WNW 1/4 - 1/2 (0.261 mi.)</b>	<b>P105</b>	<b>189</b>
FYNE BUILDING Status: Completed - Case Closed Global Id: T0600100620	774 GRAND AVE W	WNW 1/4 - 1/2 (0.264 mi.)	P106	191
<b>HARRINGTON &amp; OLSON</b> Status: Completed - Case Closed Facility Id: 01-1710 Facility Status: Preliminary site assessment underway Global Id: T0600101581	<b>769 22ND ST</b>	<b>WNW 1/4 - 1/2 (0.267 mi.)</b>	<b>P107</b>	<b>192</b>
<b>KAISER REGIONAL PARK</b> Status: Completed - Case Closed Global Id: T0600100777	<b>1901 FRANKLIN ST</b>	<b>SE 1/4 - 1/2 (0.272 mi.)</b>	<b>Q110</b>	<b>194</b>

## EXECUTIVE SUMMARY

<u>Lower Elevation</u>	<u>Address</u>	<u>Direction / Distance</u>	<u>Map ID</u>	<u>Page</u>
<b>CENTER TWENTY-ONE FR</b> Status: Completed - Case Closed Global Id: T1000000422	<b>2100-2150 FRANKLIN S</b>	<b>ESE 1/4 - 1/2 (0.285 mi.)</b>	<b>N113</b>	<b>202</b>
<b>CONTINENTAL COLOR</b> Status: Completed - Case Closed Global Id: T0600118977	<b>2201 WEST</b>	<b>WNW 1/4 - 1/2 (0.291 mi.)</b>	<b>P120</b>	<b>209</b>
<b>MEADERS CLEANERS</b> Status: Open - Site Assessment Facility Id: 01-0955 Facility Status: Preliminary site assessment underway Global Id: T0600100880	<b>800 W GRAND AVE</b>	<b>WNW 1/4 - 1/2 (0.291 mi.)</b>	<b>U126</b>	<b>214</b>
<b>MOBIL</b> Status: Completed - Case Closed Facility Id: 01-0453 Facility Status: Case Closed Global Id: T0600100411 date9: 2/19/1997	<b>1975 WEBSTER ST</b>	<b>SE 1/4 - 1/2 (0.329 mi.)</b>	<b>W143</b>	<b>228</b>
<b>AUTO SERVICE COMPANY</b> Facility Id: 01-2295 Facility Status: Preliminary site assessment underway	<b>820 ISABELLA</b>	<b>NW 1/4 - 1/2 (0.337 mi.)</b>	<b>149</b>	<b>236</b>
<b>ORDWAY BUILDING</b> Status: Completed - Case Closed Global Id: T0600101658	<b>1 KAISER</b>	<b>ESE 1/4 - 1/2 (0.353 mi.)</b>	<b>AC161</b>	<b>246</b>
<b>ORDWAY THE</b> Facility Id: 01-1790 Facility Status: Case Closed date9: 7/8/1994	<b>ONE KAISER PLAZA, ST</b>	<b>ESE 1/4 - 1/2 (0.353 mi.)</b>	<b>AC162</b>	<b>247</b>
<b>LAKE MERRITT TOWERS</b> Status: Completed - Case Closed Global Id: T0600100808	<b>155 GRAND AVE</b>	<b>E 1/4 - 1/2 (0.383 mi.)</b>	<b>AH179</b>	<b>261</b>
<b>LAKE MERRITT TOWERS</b> Facility Id: 01-0875 Facility Status: Case Closed date9: 7/8/1994	<b>155 GRAND AVE</b>	<b>E 1/4 - 1/2 (0.383 mi.)</b>	<b>AH181</b>	<b>262</b>
<b>OAKLAND TRIBUNE</b> Status: Completed - Case Closed Facility Id: 01-1469 Facility Status: Case Closed Global Id: T0600101356 date9: 7/31/1998	<b>2300 VALDEZ ST</b>	<b>E 1/4 - 1/2 (0.385 mi.)</b>	<b>AD186</b>	<b>265</b>
<b>CHEVRON</b> Facility Id: 01-0387 Facility Status: Case Closed date9: 11/26/1997	<b>850 GRAND AVE W</b>	<b>WNW 1/4 - 1/2 (0.387 mi.)</b>	<b>AL189</b>	<b>267</b>
<b>CHEVRON #9-1853</b> Status: Completed - Case Closed Global Id: T0600100356	<b>850 GRAND</b>	<b>WNW 1/4 - 1/2 (0.387 mi.)</b>	<b>AL190</b>	<b>268</b>
<b>KAISER CENTER</b> Status: Completed - Case Closed Facility Id: 01-0840 Facility Status: Case Closed Global Id: T0600100774 date9: 10/29/1993	<b>300 LAKESIDE DR</b>	<b>ESE 1/4 - 1/2 (0.403 mi.)</b>	<b>AN206</b>	<b>281</b>

## EXECUTIVE SUMMARY

<u>Lower Elevation</u>	<u>Address</u>	<u>Direction / Distance</u>	<u>Map ID</u>	<u>Page</u>
<b>ARCO # 02169</b> Status: Completed - Case Closed Facility Id: 01-0120 Facility Status: Preliminary site assessment underway Global Id: T0600100112	<b>889 GRAND AVE W</b>	<b>WNW 1/4 - 1/2 (0.418 mi.)</b>	<b>AL211</b>	<b>289</b>
MAC AUTO REPAIR Status: Completed - Case Closed Facility Id: 01-2491 Facility Status: Case Closed Global Id: T0600191825 date9: 3/6/2000	905 GRAND	WNW 1/4 - 1/2 (0.463 mi.)	AW238	326
<b>LAKE MERRITT LODGE</b> Status: Completed - Case Closed Facility Id: 01-1846 Facility Status: Case Closed Global Id: T0600101712 date9: 4/29/1994	<b>2332 HARRISON ST</b>	<b>E 1/4 - 1/2 (0.485 mi.)</b>	<b>AY249</b>	<b>336</b>
<b>SCOTT COMPANY OF CAL</b> Status: Completed - Case Closed Global Id: T0600100435	<b>1919 MARKET ST</b>	<b>WNW 1/4 - 1/2 (0.490 mi.)</b>	<b>AZ253</b>	<b>338</b>
SCOTT COMPANY OF CAL Facility Id: 01-0479 Facility Status: Case Closed date9: 1/22/1999	1919 MARKET ST	WNW 1/4 - 1/2 (0.490 mi.)	AZ255	339
<b>OAKLAND ACURA</b> Status: Completed - Case Closed Facility Id: 01-1155 Facility Status: Case Closed Global Id: T0600101064 date9: 5/12/1995	<b>255 27TH ST</b>	<b>ENE 1/4 - 1/2 (0.496 mi.)</b>	<b>BB260</b>	<b>341</b>

SLIC: SLIC Region comes from the California Regional Water Quality Control Board.

A review of the SLIC list, as provided by EDR, and dated 03/13/2015 has revealed that there are 18 SLIC sites within approximately 0.5 miles of the target property.

<u>Equal/Higher Elevation</u>	<u>Address</u>	<u>Direction / Distance</u>	<u>Map ID</u>	<u>Page</u>
OAKLAND GALLERIA PRO Facility Id: SLT20139145	UNKNOWN 19TH & BROAD	SSE 1/8 - 1/4 (0.184 mi.)	J81	154
MERRILL SIGN COMPANY Global Id: T10000002578 Facility Status: Completed - Case Closed	612 18TH STREET	SW 1/8 - 1/4 (0.208 mi.)	M94	180
<b>ICE VENTURES PROJECT</b> Global Id: T06019742392 Facility Status: Completed - Case Closed	<b>540 17TH</b>	<b>S 1/4 - 1/2 (0.252 mi.)</b>	<b>104</b>	<b>189</b>
<b>NEGHERBON AUTO CENTE</b> Global Id: T10000003613 Facility Status: Open - Site Assessment	<b>2345 BROADWAY</b>	<b>ENE 1/4 - 1/2 (0.288 mi.)</b>	<b>R117</b>	<b>205</b>
ESSEX PARK Global Id: SL0600140239 Facility Status: Completed - Case Closed	100 GRAND AVENUE	E 1/4 - 1/2 (0.298 mi.)	128	217

## EXECUTIVE SUMMARY

<u>Equal/Higher Elevation</u>	<u>Address</u>	<u>Direction / Distance</u>	<u>Map ID</u>	<u>Page</u>
<b>LABOR TEMPLE PARKING</b> Global Id: T06019758999 Facility Status: Completed - Case Closed	<b>2330 WEBSTER</b>	<b>ENE 1/4 - 1/2 (0.321 mi.)</b>	<b>134</b>	<b>224</b>
TRIBUNE SITE REUSE Global Id: T10000006310 Facility Status: Open - Site Assessment	2302 VALDEZ STREET	E 1/4 - 1/2 (0.365 mi.)	AD168	251
<b>ROBERT BEALLO MD INC</b> Global Id: T06019792927 Facility Status: Open - Site Assessment	<b>2710 TELEGRAPH</b>	<b>NNE 1/4 - 1/2 (0.385 mi.)</b>	<b>AJ185</b>	<b>265</b>
<b>PARKING LOT</b> Global Id: T06019757905 Facility Status: Completed - Case Closed	<b>1750 WEBSTER</b>	<b>SSE 1/4 - 1/2 (0.387 mi.)</b>	<b>AK188</b>	<b>267</b>
<b>YI PROPERTY / GAS ST</b> Global Id: SLT19744041 Facility Status: Completed - Case Closed	<b>557 MERRIMAC AVE</b>	<b>NNE 1/4 - 1/2 (0.404 mi.)</b>	<b>AG209</b>	<b>283</b>
TELEGRAPH CLEANERS Facility Id: SLT20180283	2801 2821 MARTIN LUT	N 1/4 - 1/2 (0.448 mi.)	AO227	317
<b>DIGNITY HOUSING WEST</b> Global Id: T06019748063 Facility Status: Open - Remediation	<b>430 28TH ST</b>	<b>NE 1/4 - 1/2 (0.458 mi.)</b>	<b>234</b>	<b>324</b>
<b>FRANKLIN HOME HEATIN</b> Global Id: T10000005804 Facility Status: Open - Site Assessment	<b>1428-1432 FRANKLIN S</b>	<b>S 1/4 - 1/2 (0.458 mi.)</b>	<b>AV235</b>	<b>324</b>
OAKLAND REDEVELOPMEN Global Id: T0600191511 Facility Status: Completed - Case Closed Facility Id: 01S0192	UNKNOWN 13TH ST & JE	SW 1/4 - 1/2 (0.468 mi.)	AR239	327
<b>Lower Elevation</b>	<b>Address</b>	<b>Direction / Distance</b>	<b>Map ID</b>	<b>Page</b>
<b>OAKLAND AIRPORT TERM</b> Facility Id: SL374201187		<b>ESE 1/4 - 1/2 (0.322 mi.)</b>	<b>W136</b>	<b>225</b>
<b>AUTO SERVICE COMPANY</b> Global Id: T0600102111 Facility Status: Open - Site Assessment	<b>820 ISABELLA</b>	<b>NW 1/4 - 1/2 (0.337 mi.)</b>	<b>149</b>	<b>236</b>
LAKE MERRITT TOWERS Facility Id: 01S0369	UNKNOWN VALDEZ & GRA	E 1/4 - 1/2 (0.374 mi.)	AD174	257
CATHEDRAL OF CHRIST Global Id: SL0600163014 Facility Status: Completed - Case Closed	2121 HARRISON ST.	ESE 1/4 - 1/2 (0.455 mi.)	AT230	322

### **State and tribal registered storage tank lists**

UST: The Underground Storage Tank database contains registered USTs. USTs are regulated under Subtitle I of the Resource Conservation and Recovery Act (RCRA). The data come from the State Water Resources Control Board's Hazardous Substance Storage Container Database.

A review of the UST list, as provided by EDR, and dated 03/13/2015 has revealed that there are 2 UST

## EXECUTIVE SUMMARY

sites within approximately 0.125 miles of the target property.

<u>Equal/Higher Elevation</u>	<u>Address</u>	<u>Direction / Distance</u>	<u>Map ID</u>	<u>Page</u>
EXXON # 70235 Facility Id: 150	2225 TELEGRAPH AVE	ENE 0 - 1/8 (0.117 mi.)	I64	126

<u>Lower Elevation</u>	<u>Address</u>	<u>Direction / Distance</u>	<u>Map ID</u>	<u>Page</u>
CHEVRON SS #93600 Facility Id: 187	2200 TELEGRAPH AVE	E 0 - 1/8 (0.092 mi.)	E25	56

### **State and tribal voluntary cleanup sites**

VCP: Contains low threat level properties with either confirmed or unconfirmed releases and the project proponents have request that DTSC oversee investigation and/or cleanup activities and have agreed to provide coverage for DTSC's costs.

A review of the VCP list, as provided by EDR, and dated 05/04/2015 has revealed that there is 1 VCP site within approximately 0.5 miles of the target property.

<u>Equal/Higher Elevation</u>	<u>Address</u>	<u>Direction / Distance</u>	<u>Map ID</u>	<u>Page</u>
<b>NEGHERBON</b> Status: Active Facility Id: 60001834	<b>2345, 2333 BROADWAY</b>	<b>ENE 1/4 - 1/2 (0.278 mi.)</b>	<b>R111</b>	<b>195</b>

### **ADDITIONAL ENVIRONMENTAL RECORDS**

#### **Local Brownfield lists**

US BROWNFIELDS: The EPA's listing of Brownfields properties from the Cleanups in My Community program, which provides information on Brownfields properties for which information is reported back to EPA, as well as areas served by Brownfields grant programs.

A review of the US BROWNFIELDS list, as provided by EDR, and dated 03/23/2015 has revealed that there are 53 US BROWNFIELDS sites within approximately 0.5 miles of the target property.

<u>Equal/Higher Elevation</u>	<u>Address</u>	<u>Direction / Distance</u>	<u>Map ID</u>	<u>Page</u>
565 20TH STREET	565 20TH STREET	S 0 - 1/8 (0.063 mi.)	A6	14
571 20TH STREET	571 20TH STREET	SSW 0 - 1/8 (0.063 mi.)	A7	16
585 20TH STREET PARC	585 20TH STREET	SSW 0 - 1/8 (0.065 mi.)	C8	19
585 20TH STREET PARC	585 20TH STREET	SSW 0 - 1/8 (0.065 mi.)	C9	21
585 20TH STREET PARC	585 20TH STREET	SSW 0 - 1/8 (0.065 mi.)	C10	23
593 20TH STREET	593 20TH STREET	SSW 0 - 1/8 (0.069 mi.)	C13	28
597 20TH STREET PARC	597 20TH STREET	SW 0 - 1/8 (0.071 mi.)	C14	30
597 20TH STREET PARC	597 20TH STREET	SW 0 - 1/8 (0.071 mi.)	C15	32
609 20TH STREET	609 20TH STREET	SW 0 - 1/8 (0.079 mi.)	C23	49
602 WILLIAM STREET	602 WILLIAM STREET	S 0 - 1/8 (0.104 mi.)	C32	60
610 WILLIAM STREET	610 WILLIAM STREET	S 0 - 1/8 (0.104 mi.)	C33	62
608 WILLIAM STREET	608 WILLIAM STREET	S 0 - 1/8 (0.104 mi.)	C34	64
596 WILLIAM STREET	596 WILLIAM STREET	S 0 - 1/8 (0.104 mi.)	F35	67



## EXECUTIVE SUMMARY

<u>Equal/Higher Elevation</u>	<u>Address</u>	<u>Direction / Distance</u>	<u>Map ID</u>	<u>Page</u>
592 WILLIAM STREET	592 WILLIAM STREET	S 0 - 1/8 (0.104 mi.)	F36	69
588 WILLIAM STREET	588 WILLIAM STREET	S 0 - 1/8 (0.105 mi.)	F37	71
584 WILLIAM STREET	584 WILLIAM STREET	S 0 - 1/8 (0.105 mi.)	D39	74
574 WILLIAM STREET	574 WILLIAM STREET	S 0 - 1/8 (0.106 mi.)	D40	76
1998 SAN PABLO AVENU	1998 SAN PABLO AVENU	WSW 0 - 1/8 (0.106 mi.)	G41	79
570 WILLIAM STREET	570 WILLIAM STREET	S 0 - 1/8 (0.107 mi.)	D42	81
566 WILLIAM STREET	566 WILLIAM STREET	S 0 - 1/8 (0.108 mi.)	D43	83
562 WILLIAM STREET P	562 WILLIAM STREET	S 0 - 1/8 (0.108 mi.)	D44	85
562 WILLIAM STREET P	562 WILLIAM STREET	S 0 - 1/8 (0.108 mi.)	D45	88
550 WILLIAM STREET	550 WILLIAM STREET	S 0 - 1/8 (0.112 mi.)	D46	90
1972 SAN PABLO AVENU	1972 SAN PABLO AVENU	SW 0 - 1/8 (0.112 mi.)	H47	92
544 WILLIAM STREET	544 WILLIAM STREET	SSE 0 - 1/8 (0.113 mi.)	D52	103
538 WILLIAM STREET P	538 WILLIAM STREET	SSE 0 - 1/8 (0.115 mi.)	D54	106
538 WILLIAM STREET P	538 WILLIAM STREET	SSE 0 - 1/8 (0.115 mi.)	D55	108
538 WILLIAM STREET P	538 WILLIAM STREET	SSE 0 - 1/8 (0.115 mi.)	D56	110
538 WILLIAM STREET PA	538 WILLIAM STREET	SSE 0 - 1/8 (0.115 mi.)	D57	113
1960 SAN PABLO AVENU	1960 SAN PABLO AVENU	SW 0 - 1/8 (0.116 mi.)	H58	115
1954 SAN PABLO AVENU	1954 SAN PABLO AVENU	SW 0 - 1/8 (0.119 mi.)	H66	127
1920 SAN PABLO AVENU	1920 SAN PABLO AVENU	SSW 1/8 - 1/4 (0.138 mi.)	H71	136
563 19TH STREET	563 19TH STREET	S 1/8 - 1/4 (0.148 mi.)	F72	138
571 19TH STREET	571 19TH STREET	SSW 1/8 - 1/4 (0.148 mi.)	F73	140
521 19TH STREET	521 19TH STREET	SSE 1/8 - 1/4 (0.160 mi.)	J74	143
1911 TELEGRAPH AVENU	1911 TELEGRAPH AVENU	SSE 1/8 - 1/4 (0.171 mi.)	J75	145
1901 TELEGRAPH AVENU	1901 TELEGRAPH AVENU	SSE 1/8 - 1/4 (0.180 mi.)	J79	149
1840 SAN PABLO AVENU	1840 SAN PABLO AVENU	SSW 1/8 - 1/4 (0.183 mi.)	K80	152
1830 SAN PABLO AVENU	1830 SAN PABLO AVENU	SSW 1/8 - 1/4 (0.188 mi.)	K82	154
1818 SAN PABLO AVENU	1818 SAN PABLO AVENU	SSW 1/8 - 1/4 (0.194 mi.)	K86	158
18TH STREET PARCEL	18TH STREET PARCEL	SW 1/8 - 1/4 (0.197 mi.)	87	161
550 18TH STREET	550 18TH STREET	S 1/8 - 1/4 (0.198 mi.)	K88	163
1810 SAN PABLO AVENU	1810 SAN PABLO AVENU	SSW 1/8 - 1/4 (0.198 mi.)	K89	165
540 18TH STREET	540 18TH STREET	S 1/8 - 1/4 (0.198 mi.)	90	167
1800 SAN PABLO AVENU	1800 SAN PABLO AVENU	SSW 1/8 - 1/4 (0.204 mi.)	K92	171
568 18TH STREET	568 18TH STREET	SSW 1/8 - 1/4 (0.204 mi.)	K93	177
<u>Lower Elevation</u>	<u>Address</u>	<u>Direction / Distance</u>	<u>Map ID</u>	<u>Page</u>
529 20TH STREET PARC	529 20TH STREET	SSE 0 - 1/8 (0.076 mi.)	D17	36
529 20TH STREET PARC	529 20TH STREET	SSE 0 - 1/8 (0.076 mi.)	D18	38
529 20TH STREET PARC	529 20TH STREET	SSE 0 - 1/8 (0.076 mi.)	D19	40
529 20TH STREET PARC	529 20TH STREET	SSE 0 - 1/8 (0.076 mi.)	D20	42
529 20TH STREET PARC	529 20TH STREET	SSE 0 - 1/8 (0.076 mi.)	D21	45
529 20TH STREET PARC	529 20TH STREET	SSE 0 - 1/8 (0.076 mi.)	D22	47
1975 TELEGRAPH AVENU	1975 TELEGRAPH AVENU	SSE 0 - 1/8 (0.123 mi.)	D70	134

### **Local Lists of Hazardous waste / Contaminated Sites**

HIST Cal-Sites: Formerly known as ASPIS, this database contains both known and potential hazardous substance sites. The source is the California Department of Toxic Substance Control. No longer updated by the state agency. It has been replaced by ENVIROSTOR.

A review of the HIST Cal-Sites list, as provided by EDR, and dated 08/08/2005 has revealed that there



## EXECUTIVE SUMMARY

are 3 HIST Cal-Sites sites within approximately 1 mile of the target property.

<u>Equal/Higher Elevation</u>	<u>Address</u>	<u>Direction / Distance</u>	<u>Map ID</u>	<u>Page</u>
<b>HARRIS DRY CLEANERS</b>	<b>2801 MARTIN LUTHER K</b>	<b>N 1/4 - 1/2 (0.452 mi.)</b>	<b>AO228</b>	<b>317</b>

<u>Lower Elevation</u>	<u>Address</u>	<u>Direction / Distance</u>	<u>Map ID</u>	<u>Page</u>
<b>NORTHWESTERN VENETIA COMMERCIAL BUILDINGS</b>	<b>1218 24TH STREET 1250-1276, 1284 W. G</b>	<b>WNW 1/2 - 1 (0.865 mi.) WNW 1/2 - 1 (0.907 mi.)</b>	<b>BD272 275</b>	<b>387 392</b>

### **Local Lists of Registered Storage Tanks**

CA FID UST: The Facility Inventory Database contains active and inactive underground storage tank locations. The source is the State Water Resource Control Board.

A review of the CA FID UST list, as provided by EDR, and dated 10/31/1994 has revealed that there are 4 CA FID UST sites within approximately 0.125 miles of the target property.

<u>Equal/Higher Elevation</u>	<u>Address</u>	<u>Direction / Distance</u>	<u>Map ID</u>	<u>Page</u>
<b>TONY'S BEACON STATIO</b> Facility Id: 01000609 Status: I	<b>2250 TELEGRAPH AVE</b>	<b>ENE 0 - 1/8 (0.113 mi.)</b>	<b>I48</b>	<b>94</b>
<b>TEXACO C/O ERI</b> Facility Id: 01001584 Status: A	<b>2225 TELEGRAPH AVE</b>	<b>ENE 0 - 1/8 (0.117 mi.)</b>	<b>I63</b>	<b>118</b>

<u>Lower Elevation</u>	<u>Address</u>	<u>Direction / Distance</u>	<u>Map ID</u>	<u>Page</u>
<b>U S POST OFFICE</b> Facility Id: 01001738 Status: A	<b>577 W GRAND AVE</b>	<b>N 0 - 1/8 (0.062 mi.)</b>	<b>B5</b>	<b>13</b>
<b>CHEVRON #93600</b> Facility Id: 01002579 Status: A	<b>2200 TELEGRAPH AVE</b>	<b>E 0 - 1/8 (0.092 mi.)</b>	<b>E26</b>	<b>56</b>

HIST UST: Historical UST Registered Database.

A review of the HIST UST list, as provided by EDR, and dated 10/15/1990 has revealed that there are 3 HIST UST sites within approximately 0.125 miles of the target property.

<u>Equal/Higher Elevation</u>	<u>Address</u>	<u>Direction / Distance</u>	<u>Map ID</u>	<u>Page</u>
<b>TONY'S BEACON STATIO</b> Facility Id: 00000048862	<b>2250 TELEGRAPH AVE</b>	<b>ENE 0 - 1/8 (0.113 mi.)</b>	<b>I49</b>	<b>101</b>

<u>Lower Elevation</u>	<u>Address</u>	<u>Direction / Distance</u>	<u>Map ID</u>	<u>Page</u>
<b>WEST GRAND CARRIER A</b> Facility Id: 00000037422	<b>577 W GRAND AVE</b>	<b>N 0 - 1/8 (0.062 mi.)</b>	<b>B4</b>	<b>13</b>
<b>TEXACO</b> Facility Id: 00000016114	<b>2225 TELEGRAPH &amp; GRA</b>	<b>NNE 0 - 1/8 (0.068 mi.)</b>	<b>B12</b>	<b>27</b>

## EXECUTIVE SUMMARY

SWEEPS UST: Statewide Environmental Evaluation and Planning System. This underground storage tank listing was updated and maintained by a company contacted by the SWRCB in the early 1990's. The listing is no longer updated or maintained. The local agency is the contact for more information on a site on the SWEEPS list.

A review of the SWEEPS UST list, as provided by EDR, and dated 06/01/1994 has revealed that there are 4 SWEEPS UST sites within approximately 0.125 miles of the target property.

<u>Equal/Higher Elevation</u>	<u>Address</u>	<u>Direction / Distance</u>	<u>Map ID</u>	<u>Page</u>
<b>TONY'S BEACON STATIO</b> Comp Number: 48862	<b>2250 TELEGRAPH AVE</b>	<b>ENE 0 - 1/8 (0.113 mi.)</b>	<b>I48</b>	<b>94</b>
<b>TEXACO C/O ERI</b> Status: A Tank Status: A Comp Number: 16114	<b>2225 TELEGRAPH AVE</b>	<b>ENE 0 - 1/8 (0.117 mi.)</b>	<b>I63</b>	<b>118</b>
<u>Lower Elevation</u>	<u>Address</u>	<u>Direction / Distance</u>	<u>Map ID</u>	<u>Page</u>
<b>U S POST OFFICE</b> Comp Number: 37422	<b>577 W GRAND AVE</b>	<b>N 0 - 1/8 (0.062 mi.)</b>	<b>B5</b>	<b>13</b>
<b>CHEVRON #93600</b> Status: A Tank Status: A Comp Number: 9876	<b>2200 TELEGRAPH AVE</b>	<b>E 0 - 1/8 (0.092 mi.)</b>	<b>E26</b>	<b>56</b>

### **Records of Emergency Release Reports**

CHMIRS: The California Hazardous Material Incident Report System contains information on reported hazardous material incidents, i.e., accidental releases or spills. The source is the California Office of Emergency Services.

A review of the CHMIRS list, as provided by EDR, and dated 04/14/2015 has revealed that there are 2 CHMIRS sites within approximately 0.125 miles of the target property.

<u>Equal/Higher Elevation</u>	<u>Address</u>	<u>Direction / Distance</u>	<u>Map ID</u>	<u>Page</u>
Not reported Date Completed: 20-JUL-90 OES Incident Number: 9099367	R/O 2025 TELEGRAPH	S 0 - 1/8 (0.016 mi.)	A1	8
<u>Lower Elevation</u>	<u>Address</u>	<u>Direction / Distance</u>	<u>Map ID</u>	<u>Page</u>
Not reported OES Incident Number: 006279	578 WEST GRAND AVE	NNE 0 - 1/8 (0.073 mi.)	B16	34

SPILLS 90: Spills 90 includes those spill and release records available exclusively from FirstSearch databases. Typically, they may include chemical, oil and/or hazardous substance spills recorded after 1990. Duplicate records that are already included in EDR incident and release records are not included in Spills 90.

A review of the SPILLS 90 list, as provided by EDR, and dated 06/06/2012 has revealed that there is 1

## EXECUTIVE SUMMARY

SPILLS 90 site within approximately 0.5 miles of the target property.

<u>Lower Elevation</u>	<u>Address</u>	<u>Direction / Distance</u>	<u>Map ID</u>	<u>Page</u>
ORTON & LIBITZKY PRO Status: NOT REPORTED Site Id: G_T06019722243	2303-2317 MARKET	NW 1/4 - 1/2 (0.471 mi.)	AW240	328

### EDR RECOVERED GOVERNMENT ARCHIVES

#### ***Exclusive Recovered Govt. Archives***

RGA LUST: The EDR Recovered Government Archive Leaking Underground Storage Tank database provides a list of LUST incidents derived from historical databases and includes many records that no longer appear in current government lists. Compiled from Records formerly available from the State Water Resources Control Board in California.

A review of the RGA LUST list, as provided by EDR, has revealed that there are 99 RGA LUST sites within approximately 0.5 miles of the target property.

<u>Equal/Higher Elevation</u>	<u>Address</u>	<u>Direction / Distance</u>	<u>Map ID</u>	<u>Page</u>
DAVE'S COMPLETE AUTO	2250 TELEGRAPH AVE	ENE 0 - 1/8 (0.113 mi.)	I50	102
DAVE'S STATION	2250 TELEGRAPH AVE	ENE 0 - 1/8 (0.113 mi.)	I51	102
TEXACO EXXON	2225 TELEGRAPH AVE	ENE 0 - 1/8 (0.117 mi.)	I59	117
FORMER EXXON 7-0235	2225 TELEGRAPH AVE	ENE 0 - 1/8 (0.117 mi.)	I60	117
EXXON #7-0235	2225 TELEGRAPH AVE.	ENE 0 - 1/8 (0.117 mi.)	I61	118
EXXON	2225 TELEGRAPH AVE	ENE 0 - 1/8 (0.117 mi.)	I62	118
TEXACO/EXXON	2225 TELEGRAPH AVE	ENE 0 - 1/8 (0.117 mi.)	I65	126
GREYHOUND BUS LINES	2103 SAN PABLO AVE	W 0 - 1/8 (0.119 mi.)	G67	129
OAKLAND BUS TERMINAL	2103 SAN PABLO AVE	W 0 - 1/8 (0.119 mi.)	G69	133
CHEVRON	1911 TELEGRAPH AVE	SSE 1/8 - 1/4 (0.171 mi.)	J76	147
PEERLESS STAGES	2021 BRUSH ST	W 1/8 - 1/4 (0.246 mi.)	O98	182
CITY BLUE PRINT	1700 JEFFERSON ST.	SSW 1/8 - 1/4 (0.248 mi.)	M100	183
CITY BLUE PRINT	1700 JEFFERSON ST	SSW 1/8 - 1/4 (0.248 mi.)	M101	183
BLUE PRINT SERVICE C	1700 JEFFERSON ST	SSW 1/8 - 1/4 (0.248 mi.)	M102	183
BENNER AUTOMOTIVE	488 25TH ST	NE 1/4 - 1/2 (0.284 mi.)	S112	202
NEGHERBON AUTO CENTE	2345 BROADWAY	ENE 1/4 - 1/2 (0.288 mi.)	R115	204
NEGHERBON LINCOLN ME	2345 BROADWAY	ENE 1/4 - 1/2 (0.288 mi.)	R116	205
CHEVRON	1700 CASTRO ST	WSW 1/4 - 1/2 (0.291 mi.)	T122	210
CHEVRON #9-4800	1700 CASTRO STREET	WSW 1/4 - 1/2 (0.291 mi.)	T123	210
UNITED GLASS	477 25TH ST	NE 1/4 - 1/2 (0.293 mi.)	S127	216
GILBERT LOPEZ	633 SYCAMORE ST	N 1/4 - 1/2 (0.298 mi.)	V129	217
QUALITY BODY AND FEN	633 SYCAMORE ST	N 1/4 - 1/2 (0.298 mi.)	V130	218
LOPEZ PROPERTY	633 SYCAMORE ST	N 1/4 - 1/2 (0.298 mi.)	V131	218
SEARS AUTOMOTIVE CEN	2633 TELEGRAPH AVE	NNE 1/4 - 1/2 (0.328 mi.)	X137	225
SEARS RETAIL STORE	2633 TELEGRAPH AVENU	NNE 1/4 - 1/2 (0.328 mi.)	X138	225
SEARS AUTO CENTER #1	2633 TELEGRAPH AVE	NNE 1/4 - 1/2 (0.328 mi.)	X140	226
TOOTHMAN DEVELOPMENT	1736 FRANKLIN ST	SSE 1/4 - 1/2 (0.330 mi.)	Y145	231
CHRYSLER DEALERSHIP	2417 BROADWAY	ENE 1/4 - 1/2 (0.330 mi.)	Z146	231
CATERING BY ANDRE	434 25TH ST	NE 1/4 - 1/2 (0.340 mi.)	AA150	237
SEARS AUTO CENTER #1	2600 TELEGRAPH AVENU	NNE 1/4 - 1/2 (0.344 mi.)	X152	238
PG & E	1919 WEBSTER ST	SE 1/4 - 1/2 (0.349 mi.)	AB154	242
PG&E	1919 WEBSTER ST	SE 1/4 - 1/2 (0.349 mi.)	AB155	242
PACIFIC BELL	1587 FRANKLIN ST	SSE 1/4 - 1/2 (0.350 mi.)	Y158	244

## EXECUTIVE SUMMARY

<u>Equal/Higher Elevation</u>	<u>Address</u>	<u>Direction / Distance</u>	<u>Map ID</u>	<u>Page</u>
SEARS AUTOMOTIVE CEN	2630 TELEGRAPH AVE	NNE 1/4 - 1/2 (0.353 mi.)	X160	246
BUTTNER PROPERTY	1900 WEBSTER ST	SE 1/4 - 1/2 (0.362 mi.)	AB165	248
OAKLAND TRIBUNE	2300 VALDEZ ST	E 1/4 - 1/2 (0.364 mi.)	AD167	251
OAKLAND TRIBUNE OLD	2302 VALDEZ ST	E 1/4 - 1/2 (0.365 mi.)	AD169	252
CITY OF OAKLAND / DI	690 15TH STREET	SW 1/4 - 1/2 (0.373 mi.)	AE171	253
OAKLAND COMMUNITY DE	690 15TH ST	SW 1/4 - 1/2 (0.373 mi.)	AE172	253
SCHOONBROOD BARBAGEL	554 27TH ST	NNE 1/4 - 1/2 (0.375 mi.)	AG176	259
BROADWAY MOTORS	2560 WEBSTER ST	ENE 1/4 - 1/2 (0.384 mi.)	AI183	263
OAKLAND CITY OF	1417 CLAY ST	SSW 1/4 - 1/2 (0.388 mi.)	AF192	270
CITY OF OAKLAND	1417 CLAY ST	SSW 1/4 - 1/2 (0.388 mi.)	AF193	270
OAKLAND CITY HALL WE	1417 CLAY ST	SSW 1/4 - 1/2 (0.388 mi.)	AF194	270
DOUGLAS PARKING COMP	1721 WEBSTER ST	SSE 1/4 - 1/2 (0.392 mi.)	AK197	278
DOUGLAS MOTOR SERVIC	1721 WEBSTER ST	SSE 1/4 - 1/2 (0.392 mi.)	AK198	278
DOUGLAS PARKING CO	1721 WEBSTER ST.	SSE 1/4 - 1/2 (0.392 mi.)	AK199	278
PACIFIC BELL	1519 FRANKLIN ST	SSE 1/4 - 1/2 (0.399 mi.)	AM201	280
FIVE CITY CENTER	1300 CLAY ST	SSW 1/4 - 1/2 (0.418 mi.)	AF213	296
FIVE CITY CENTER	1300 CLAY ST	SSW 1/4 - 1/2 (0.418 mi.)	AF214	296
SHELL	2800 TELEGRAPH AVE	NNE 1/4 - 1/2 (0.425 mi.)	AJ216	301
PRENTIS/COPLEY INVES	1833 HARRISON ST	SE 1/4 - 1/2 (0.435 mi.)	217	301
CHEVRON	2630 BROADWAY	NE 1/4 - 1/2 (0.440 mi.)	AQ219	303
CHEVRON #9-2506	2630 BROADWAY	NE 1/4 - 1/2 (0.440 mi.)	AQ220	303
OAKLAND FEDERAL BUIL	1305 CLAY ST	SSW 1/4 - 1/2 (0.447 mi.)	AS225	316
BRAMALEA PACIFIC	13TH & JEFFERSON ST	SSW 1/4 - 1/2 (0.448 mi.)	226	316
YWCA OF OAKLAND	1515 WEBSTER ST	SSE 1/4 - 1/2 (0.456 mi.)	AU233	323
ZIMMERMAN INVESTMENT	1330 BROADWAY	S 1/4 - 1/2 (0.462 mi.)	AP236	325
FINANCIAL CENTER BUI	405 14TH ST	S 1/4 - 1/2 (0.474 mi.)	AV241	328
CHEVRON #9-0020	1633 HARRISON STREET	SSE 1/4 - 1/2 (0.475 mi.)	AX244	330
CHEVRON #9-0020	1633 HARRISON	SSE 1/4 - 1/2 (0.475 mi.)	AX246	331
CHEVRON	1633 HARRISON ST	SSE 1/4 - 1/2 (0.475 mi.)	AX247	331
OAKLAND DODGE	2735 BROADWAY	NE 1/4 - 1/2 (0.496 mi.)	BA257	340
TRACY BUICK	2735 BROADWAY	NE 1/4 - 1/2 (0.496 mi.)	BA258	341
<u>Lower Elevation</u>	<u>Address</u>	<u>Direction / Distance</u>	<u>Map ID</u>	<u>Page</u>
CHEVRON 9-3600	2200 TELEGRAPH AVE	E 0 - 1/8 (0.092 mi.)	E27	58
CHEVRON #9-3600	2200 TELEGRAPH	E 0 - 1/8 (0.092 mi.)	E28	58
CHEVRON #9-3600	2200 TELEGRAPH AVENU	E 0 - 1/8 (0.092 mi.)	E29	58
GOODYEAR SERVICE STA	2025 TELEGRAPH AVE	SE 0 - 1/8 (0.103 mi.)	D31	60
EMPORUIM CAPWELL	20TH & BROADWAY	SE 1/8 - 1/4 (0.191 mi.)	L83	157
EMPORIUM CAPWELL	20TH & BROADWAY	SE 1/8 - 1/4 (0.191 mi.)	L84	157
CENTER TWENTY-ONE FR	2100-2150 FRANKLIN S	ESE 1/8 - 1/4 (0.238 mi.)	N95	180
GREYHOUND LINE INC	2304 SAN PABLO AVE	NW 1/8 - 1/4 (0.240 mi.)	96	181
HARRINGTON & OLSON	769 22ND ST	WNW 1/4 - 1/2 (0.267 mi.)	P108	193
KAISER REGIONAL PARK	1901 FRANKLIN ST	SE 1/4 - 1/2 (0.272 mi.)	Q109	194
CENTER TWENTY-ONE HI	2101 WEBSTER ST	ESE 1/4 - 1/2 (0.285 mi.)	N114	204
CONTINENTAL COLOR	2201 WEST ST.	WNW 1/4 - 1/2 (0.291 mi.)	P121	210
MEADERS DRY CLEANING	800 W GRAND AVE	WNW 1/4 - 1/2 (0.291 mi.)	U125	214
KAISER CENTER MALL	344 20TH ST	ESE 1/4 - 1/2 (0.322 mi.)	W135	224
MOBIL	1975 WEBSTER ST	SE 1/4 - 1/2 (0.329 mi.)	W142	228
ORDWAY BUILDING	1 KAISER PLAZA	ESE 1/4 - 1/2 (0.353 mi.)	AC163	248
BRODWAY BUILDING	1 KAISER PLAZA	ESE 1/4 - 1/2 (0.353 mi.)	AC164	248
LAKE MERRITT TOWERS	155 GRAND	E 1/4 - 1/2 (0.383 mi.)	AH178	261
LAKE MERRITT TOWERS	155 GRAND AVE	E 1/4 - 1/2 (0.383 mi.)	AH180	262
LAKE MERRITT TOWERS	155 GRAND AVE	E 1/4 - 1/2 (0.383 mi.)	AH182	263
OAKLAND TRIBUNE (OLD	2302 VALDEZ ST	E 1/4 - 1/2 (0.386 mi.)	AD187	267
KAISER CENTER INC SI	300 LAKESIDE DR	ESE 1/4 - 1/2 (0.403 mi.)	AN202	280

## EXECUTIVE SUMMARY

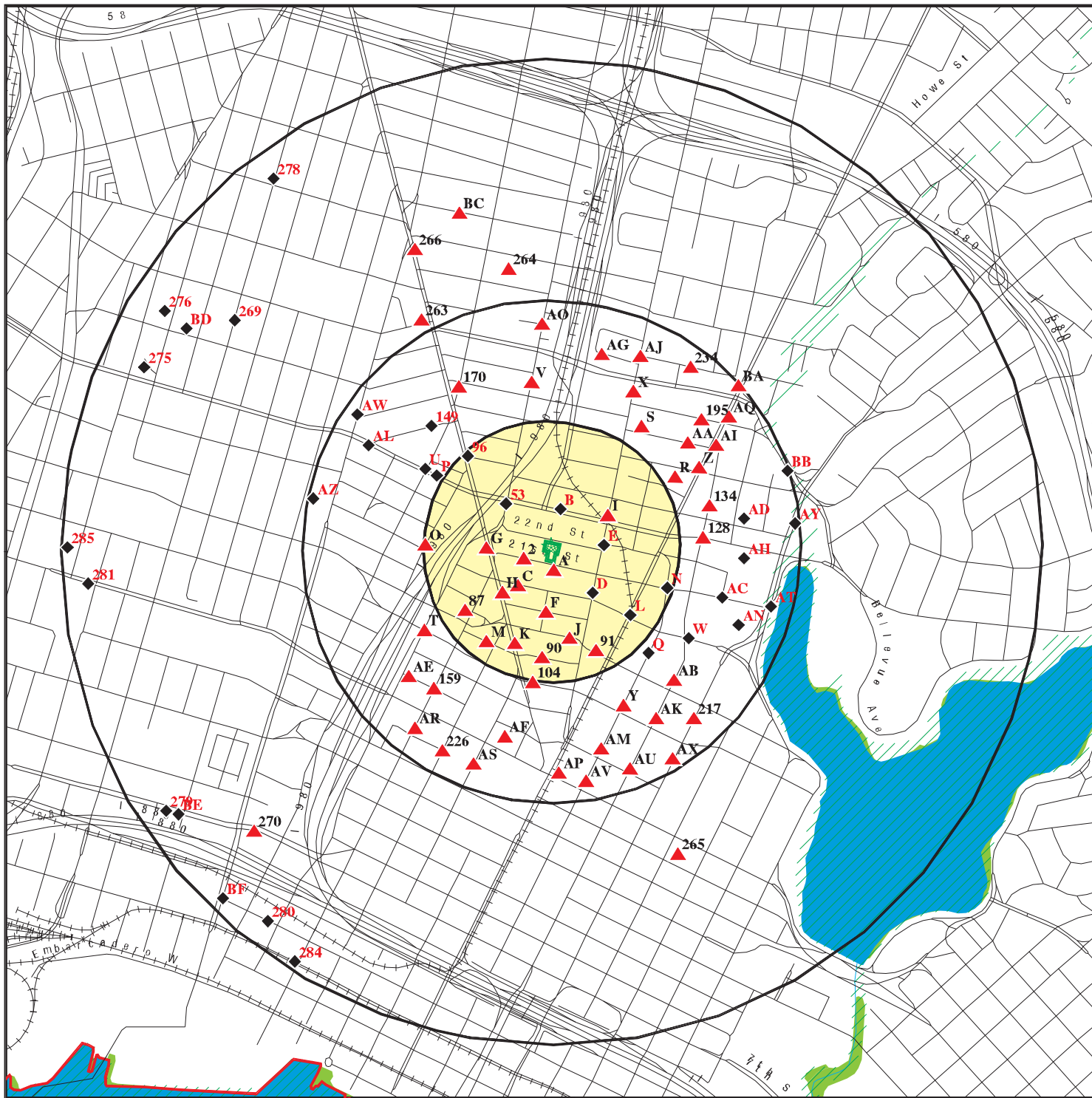
<u>Lower Elevation</u>	<u>Address</u>	<u>Direction / Distance</u>	<u>Map ID</u>	<u>Page</u>
KAISER CENTER, INC	300 LAKESIDE DR	ESE 1/4 - 1/2 (0.403 mi.)	AN203	280
KAISER CENTER, INC	300 LAKESIDE DR STE	ESE 1/4 - 1/2 (0.403 mi.)	AN204	281
KAISER CENTER	300 LAKESIDE	ESE 1/4 - 1/2 (0.403 mi.)	AN205	281
KAISER CENTER INC	300 LAKESIDE DR STE	ESE 1/4 - 1/2 (0.403 mi.)	AN207	282
KAISER CENTER	300 LAKESIDE DR	ESE 1/4 - 1/2 (0.403 mi.)	AN208	283
LAKE MERRITT TOWERS	2100 HARRISON ST	ESE 1/4 - 1/2 (0.455 mi.)	AT231	322
LAKE MERRITT LODGE	2332 HARRISON ST	E 1/4 - 1/2 (0.485 mi.)	AY250	338
7-ELEVEN	2350 HARRISON ST	E 1/4 - 1/2 (0.489 mi.)	AY251	338
7 ELEVEN	2350 HARRISON ST	E 1/4 - 1/2 (0.489 mi.)	AY252	338
SCOTT COMPANY OF CAL	1919 MARKET ST	WNW 1/4 - 1/2 (0.490 mi.)	AZ254	339
SCOTT COMPANY	1919 MARKET ST	WNW 1/4 - 1/2 (0.490 mi.)	AZ256	340
PERFORMANCE ASSOCIAT	255 27TH ST	ENE 1/4 - 1/2 (0.496 mi.)	BB259	341
OAKLAND ACURA	255 27TH ST	ENE 1/4 - 1/2 (0.496 mi.)	BB261	342

## EXECUTIVE SUMMARY


Due to poor or inadequate address information, the following sites were not mapped. Count: 13 records.


<u>Site Name</u>	<u>Database(s)</u>
OAKLAND FEDERAL BUILDING	HIST CORTESE, LUST
BAYPORTE VILLAGE (ACORN II APARTME	SLIC, Alameda County CS
CYPRESS FREEWAY-3RD STREET SOUNDWA	VCP, ENVIROSTOR
SO. PRESCOTT NEIGHBORHOOD PARK	VCP, ENVIROSTOR
AT & SF RAILROAD PROPERTY	VCP, ENVIROSTOR
NEW OAKLAND FIRE STATION #3	VCP, ENVIROSTOR
MACARTHUR ST. ON-RAMP WIDENING PRO	VCP, ENVIROSTOR
MANDELA PARKWAY EXTENSION PROJECT	VCP, ENVIROSTOR
MANDELA PARKWAY CORRIDOR	VCP, ENVIROSTOR
BROOKLYN BASIN	VCP, ENVIROSTOR
UPTOWN THEATER DISTRICT	SLIC
OAKLAND REDEVELOPMENT AGENCY	SLIC
A C TRANSIT - EMERYVILLE	ENVIROSTOR

# OVERVIEW MAP - 4329611.1S



 Target Property

 Sites at elevations higher than or equal to the target property

 Sites at elevations lower than the target property

 National Priority List Sites

 Dept. Defense Sites


 Indian Reservations BIA

 County Boundary

 100-year flood zone

 500-year flood zone

 National Wetland Inventory

 Areas of Concern

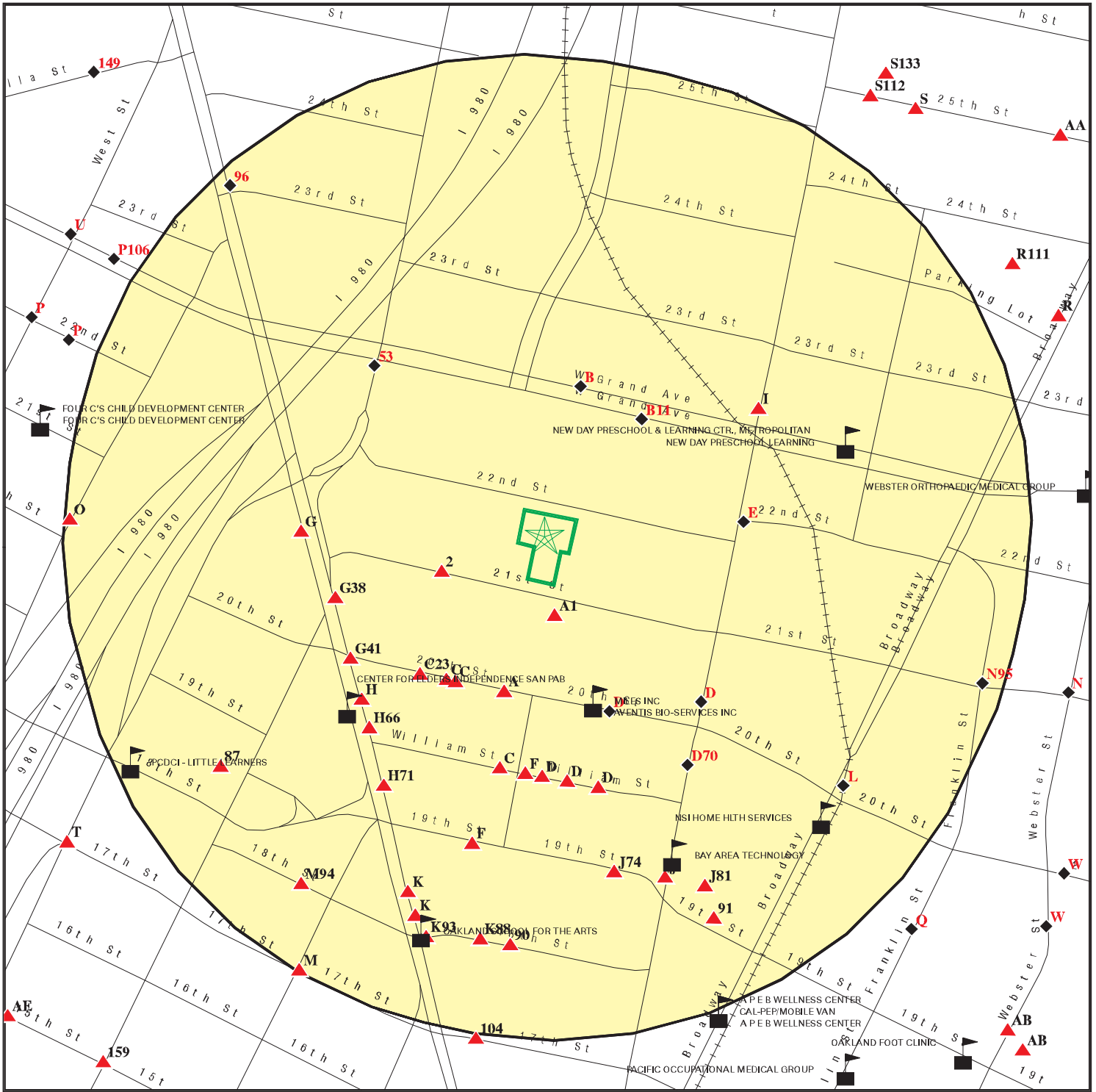
This report includes Interactive Map Layers to display and/or hide map information. The legend includes only those icons for the default map view.







SITE NAME: 585 22nd Street  
 ADDRESS: 585 22nd Street  
 Oakland CA 94612  
 LAT/LONG: 37.8111 / 122.2711





CLIENT: Advantage Env. Consultants LLC  
 CONTACT: Dan Weis  
 INQUIRY #: 4329611.1s  
 DATE: June 18, 2015 10:00 am



# DETAIL MAP - 4329611.1S



-  Target Property
-  Sites at elevations higher than or equal to the target property
-  Sites at elevations lower than the target property
-  Sensitive Receptors
-  National Priority List Sites
-  Dept. Defense Sites

-  Indian Reservations BIA
-  100-year flood zone
-  500-year flood zone
-  Areas of Concern



This report includes Interactive Map Layers to display and/or hide map information. The legend includes only those icons for the default map view.

SITE NAME: 585 22nd Street ADDRESS: 585 22nd Street Oakland CA 94612 LAT/LONG: 37.8111 / 122.2711	CLIENT: Advantage Env. Consultants LLC CONTACT: Dan Weis INQUIRY #: 4329611.1s DATE: June 18, 2015 10:03 am
--	--



## MAP FINDINGS SUMMARY

Database	Search Distance (Miles)	Target Property	< 1/8	1/8 - 1/4	1/4 - 1/2	1/2 - 1	> 1	Total Plotted
<b>STANDARD ENVIRONMENTAL RECORDS</b>								
<b><i>Federal NPL site list</i></b>								
NPL	1.000		0	0	0	0	NR	0
Proposed NPL	1.000		0	0	0	0	NR	0
NPL LIENS	TP		NR	NR	NR	NR	NR	0
<b><i>Federal Delisted NPL site list</i></b>								
Delisted NPL	1.000		0	0	0	0	NR	0
<b><i>Federal CERCLIS list</i></b>								
CERCLIS	0.500		0	0	1	NR	NR	1
FEDERAL FACILITY	TP		NR	NR	NR	NR	NR	0
<b><i>Federal CERCLIS NFRAP site List</i></b>								
CERC-NFRAP	0.500		0	0	0	NR	NR	0
<b><i>Federal RCRA CORRACTS facilities list</i></b>								
CORRACTS	1.000		0	0	0	2	NR	2
<b><i>Federal RCRA non-CORRACTS TSD facilities list</i></b>								
RCRA-TSDF	0.500		0	0	0	NR	NR	0
<b><i>Federal RCRA generators list</i></b>								
RCRA-LQG	0.125		0	NR	NR	NR	NR	0
RCRA-SQG	0.125		3	NR	NR	NR	NR	3
RCRA-CESQG	0.125		0	NR	NR	NR	NR	0
<b><i>Federal institutional controls / engineering controls registries</i></b>								
US ENG CONTROLS	0.500		0	0	0	NR	NR	0
US INST CONTROL	0.500		0	0	0	NR	NR	0
LUCIS	TP		NR	NR	NR	NR	NR	0
<b><i>Federal ERNS list</i></b>								
ERNS	0.125		0	NR	NR	NR	NR	0
<b><i>State- and tribal - equivalent NPL</i></b>								
RESPONSE	1.000		0	0	1	6	NR	7
<b><i>State- and tribal - equivalent CERCLIS</i></b>								
ENVIROSTOR	1.000		0	1	3	21	NR	25
<b><i>State and tribal landfill and/or solid waste disposal site lists</i></b>								
SWF/LF	0.500		0	0	0	NR	NR	0
<b><i>State and tribal leaking storage tank lists</i></b>								
LUST	0.500		7	6	63	NR	NR	76

## MAP FINDINGS SUMMARY

Database	Search Distance (Miles)	Target Property	< 1/8	1/8 - 1/4	1/4 - 1/2	1/2 - 1	> 1	Total Plotted
SLIC	0.500		0	2	16	NR	NR	18
Alameda County CS	TP		NR	NR	NR	NR	NR	0
INDIAN LUST	0.500		0	0	0	NR	NR	0
<b>State and tribal registered storage tank lists</b>								
UST	0.125		2	NR	NR	NR	NR	2
AST	0.125		0	NR	NR	NR	NR	0
INDIAN UST	0.125		0	NR	NR	NR	NR	0
FEMA UST	TP		NR	NR	NR	NR	NR	0
<b>State and tribal voluntary cleanup sites</b>								
VCP	0.500		0	0	1	NR	NR	1
INDIAN VCP	0.500		0	0	0	NR	NR	0
<b>ADDITIONAL ENVIRONMENTAL RECORDS</b>								
<b>Local Brownfield lists</b>								
US BROWNFIELDS	0.500		38	15	0	NR	NR	53
<b>Local Lists of Landfill / Solid Waste Disposal Sites</b>								
DEBRIS REGION 9	TP		NR	NR	NR	NR	NR	0
ODI	TP		NR	NR	NR	NR	NR	0
SWRCY	TP		NR	NR	NR	NR	NR	0
HAULERS	TP		NR	NR	NR	NR	NR	0
WMUDS/SWAT	TP		NR	NR	NR	NR	NR	0
<b>Local Lists of Hazardous waste / Contaminated Sites</b>								
US CDL	TP		NR	NR	NR	NR	NR	0
HIST Cal-Sites	1.000		0	0	1	2	NR	3
SCH	TP		NR	NR	NR	NR	NR	0
Toxic Pits	TP		NR	NR	NR	NR	NR	0
CDL	TP		NR	NR	NR	NR	NR	0
US HIST CDL	TP		NR	NR	NR	NR	NR	0
<b>Local Lists of Registered Storage Tanks</b>								
CA FID UST	0.125		4	NR	NR	NR	NR	4
HIST UST	0.125		3	NR	NR	NR	NR	3
SWEEPS UST	0.125		4	NR	NR	NR	NR	4
<b>Local Land Records</b>								
LIENS 2	TP		NR	NR	NR	NR	NR	0
LIENS	TP		NR	NR	NR	NR	NR	0
DEED	TP		NR	NR	NR	NR	NR	0
<b>Records of Emergency Release Reports</b>								
HMIRS	TP		NR	NR	NR	NR	NR	0
CHMIRS	0.125		2	NR	NR	NR	NR	2
LDS	TP		NR	NR	NR	NR	NR	0

## MAP FINDINGS SUMMARY

Database	Search Distance (Miles)	Target Property	< 1/8	1/8 - 1/4	1/4 - 1/2	1/2 - 1	> 1	Total Plotted
MCS	TP		NR	NR	NR	NR	NR	0
SPILLS 90	0.500		0	0	1	NR	NR	1
<b>Other Ascertainable Records</b>								
RCRA NonGen / NLR	0.125		0	NR	NR	NR	NR	0
DOT OPS	TP		NR	NR	NR	NR	NR	0
DOD	TP		NR	NR	NR	NR	NR	0
FUDS	TP		NR	NR	NR	NR	NR	0
CONSENT	1.000		0	0	0	0	NR	0
ROD	TP		NR	NR	NR	NR	NR	0
UMTRA	TP		NR	NR	NR	NR	NR	0
US MINES	TP		NR	NR	NR	NR	NR	0
TRIS	TP		NR	NR	NR	NR	NR	0
TSCA	TP		NR	NR	NR	NR	NR	0
FTTS	TP		NR	NR	NR	NR	NR	0
HIST FTTS	TP		NR	NR	NR	NR	NR	0
SSTS	TP		NR	NR	NR	NR	NR	0
ICIS	TP		NR	NR	NR	NR	NR	0
PADS	TP		NR	NR	NR	NR	NR	0
MLTS	TP		NR	NR	NR	NR	NR	0
RADINFO	TP		NR	NR	NR	NR	NR	0
FINDS	TP		NR	NR	NR	NR	NR	0
RAATS	TP		NR	NR	NR	NR	NR	0
RMP	TP		NR	NR	NR	NR	NR	0
CA BOND EXP. PLAN	TP		NR	NR	NR	NR	NR	0
NPDES	TP		NR	NR	NR	NR	NR	0
UIC	TP		NR	NR	NR	NR	NR	0
Cortese	TP		NR	NR	NR	NR	NR	0
HIST CORTESE	TP		NR	NR	NR	NR	NR	0
CUPA Listings	0.125		0	NR	NR	NR	NR	0
Notify 65	TP		NR	NR	NR	NR	NR	0
DRYCLEANERS	TP		NR	NR	NR	NR	NR	0
WIP	TP		NR	NR	NR	NR	NR	0
ENF	TP		NR	NR	NR	NR	NR	0
HAZNET	TP		NR	NR	NR	NR	NR	0
EMI	TP		NR	NR	NR	NR	NR	0
INDIAN RESERV	1.000		0	0	0	0	NR	0
SCRD DRYCLEANERS	TP		NR	NR	NR	NR	NR	0
WDS	TP		NR	NR	NR	NR	NR	0
Financial Assurance	TP		NR	NR	NR	NR	NR	0
PROC	TP		NR	NR	NR	NR	NR	0
HWT	TP		NR	NR	NR	NR	NR	0
HWP	TP		NR	NR	NR	NR	NR	0
MWMP	TP		NR	NR	NR	NR	NR	0
LEAD SMELTERS	TP		NR	NR	NR	NR	NR	0
US AIRS	TP		NR	NR	NR	NR	NR	0
EPA WATCH LIST	TP		NR	NR	NR	NR	NR	0
US FIN ASSUR	TP		NR	NR	NR	NR	NR	0
COAL ASH EPA	TP		NR	NR	NR	NR	NR	0
PCB TRANSFORMER	TP		NR	NR	NR	NR	NR	0
COAL ASH DOE	TP		NR	NR	NR	NR	NR	0

## MAP FINDINGS SUMMARY

Database	Search Distance (Miles)	Target Property	< 1/8	1/8 - 1/4	1/4 - 1/2	1/2 - 1	> 1	Total Plotted
2020 COR ACTION	0.250		0	0	NR	NR	NR	0
PRP	TP		NR	NR	NR	NR	NR	0
<b><u>EDR RECOVERED GOVERNMENT ARCHIVES</u></b>								
<b><i>Exclusive Recovered Govt. Archives</i></b>								
RGA LUST	0.500		13	9	77	NR	NR	99
RGA LF	0.500		0	0	0	NR	NR	0
- Totals --		0	76	33	164	31	0	304

**NOTES:**

TP = Target Property

NR = Not Requested at this Search Distance

Sites may be listed in more than one database

MAP FINDINGS

Map ID  
 Direction  
 Distance  
 Elevation

Site

Database(s)

EDR ID Number  
 EPA ID Number

**A1**  
**South**  
**< 1/8**  
**0.016 mi.**  
**86 ft.**

**R/O 2025 TELEGRAPH**  
**OAKLAND, CA 94612**

**Site 1 of 3 in cluster A**

**CHMIRS S100276375**  
**N/A**

**Relative:**  
**Higher**

CHMIRS:

**Actual:**  
**24 ft.**

OES Incident Number: 9099367  
 OES notification: Not reported  
 OES Date: Not reported  
 OES Time: Not reported  
 Incident Date: 20-JUL-90  
**Date Completed: 20-JUL-90**  
 Property Use: 500  
 Agency Id Number: 1075  
 Agency Incident Number: 9021487  
 Time Notified: 1152  
 Time Completed: 1225  
 Surrounding Area: 500  
 Estimated Temperature: 70  
 Property Management: P  
 More Than Two Substances Involved?: N  
 Resp Agncy Personel # Of Decontaminated: 0  
 Responding Agency Personel # Of Injuries: 0  
 Responding Agency Personel # Of Fatalities: 0  
 Others Number Of Decontaminated: 0  
 Others Number Of Injuries: 0  
 Others Number Of Fatalities: 0  
 Vehicle Make/year: Not reported  
 Vehicle License Number: Not reported  
 Vehicle State: Not reported  
 Vehicle Id Number: Not reported  
 CA DOT PUC/ICC Number: Not reported  
 Company Name: Not reported  
 Reporting Officer Name/ID: LT. EUGENE M. DICK  
 Report Date: 20-JUL-90  
 Facility Telephone: 415 444-3322  
 Waterway Involved: Not reported  
 Waterway: Not reported  
 Spill Site: Not reported  
 Cleanup By: Not reported  
 Containment: Not reported  
 What Happened: Not reported  
 Type: Not reported  
 Measure: Not reported  
 Other: Not reported  
 Date/Time: Not reported  
 Year: 88-92  
 Agency: Not reported  
 Incident Date: Not reported  
 Admin Agency: Not reported  
 Amount: Not reported  
 Contained: Not reported  
 Site Type: Not reported  
 E Date: 29-MAY-91  
 Substance: Not reported  
 Unknown: Not reported  
 Substance #2: Not reported  
 Substance #3: Not reported

Map ID  
 Direction  
 Distance  
 Elevation

MAP FINDINGS

Site

Database(s)

EDR ID Number  
 EPA ID Number

(Continued)

S100276375

Evacuations:	Not reported
Number of Injuries:	Not reported
Number of Fatalities:	Not reported
#1 Pipeline:	Not reported
#2 Pipeline:	Not reported
#3 Pipeline:	Not reported
#1 Vessel >= 300 Tons:	Not reported
#2 Vessel >= 300 Tons:	Not reported
#3 Vessel >= 300 Tons:	Not reported
Evacs:	Not reported
Injuries:	Not reported
Fatals:	Not reported
Comments:	N
Description:	Not reported

2  
 WSW  
 < 1/8  
 0.045 mi.  
 235 ft.

**CATHEDRAL GARDENS**  
**638 21ST ST**  
**OAKLAND, CA 94612**

**LUST S113786072**  
**N/A**

**Relative:**  
**Higher**

LUST:

**Actual:**  
**26 ft.**

Region:	STATE
Global Id:	T10000005970
Latitude:	37.8109335706499
Longitude:	-122.272297544909
Case Type:	LUST Cleanup Site
Status:	Completed - Case Closed
Status Date:	11/25/2014
Lead Agency:	ALAMEDA COUNTY LOP
Case Worker:	JTW
Local Agency:	ALAMEDA COUNTY LOP
RB Case Number:	Not reported
LOC Case Number:	RO0003138
File Location:	Stored electronically as an E-file
Potential Media Affect:	Other Groundwater (uses other than drinking water), Soil, Soil Vapor
Potential Contaminants of Concern:	Heating Oil / Fuel Oil
Site History:	An underground storage tank (UST) was discovered during excavation on the property near the sidewalk along 21st Street. At the time of discovery, the UST was filled with oily water and low viscosity petroleum hydrocarbons. The approximately 500-gallon UST was removed from the site on May 20, 2014. Multiple corrosion holes were observed in the middle and bottom of the UST. The soil underneath the UST exhibited a strong petroleum odor. Soil samples collected from the tank pit contained up to 1,100 parts per million (ppm) of total petroleum hydrocarbons (TPH) as diesel (TPHg) and 1,100 ppm TPH as bunker oil. A groundwater sample collected from the tank pit contained 4,600 parts per billion (ppb) of TPH as diesel and 4,700 ppb as bunker oil. Additional soil and groundwater sampling that was completed at the site in July and August 2014 indicated that the residual contamination was generally limited to the area of the former tank pit. The site was evaluated for case closure under the State Water Resources Control Board Low-Threat Underground Storage Tank Closure Policy and was closed on November 25, 2014. Based upon the information available in our files to date, no further investigation or cleanup for the fuel leak case is necessary at this time.

Map ID  
Direction  
Distance  
Elevation

MAP FINDINGS

Site

Database(s)

EDR ID Number  
EPA ID Number

**CATHEDRAL GARDENS (Continued)**

**S113786072**

[Click here to access the California GeoTracker records for this facility:](#)

**Contact:**

Global Id: T10000005970  
Contact Type: Local Agency Caseworker  
Contact Name: Jerry Wickham  
Organization Name: ALAMEDA COUNTY LOP  
Address: 1131 Harbor Bay Parkway  
City: Alameda  
Email: jerry.wickham@acgov.org  
Phone Number: 5105676791

Global Id: T10000005970  
Contact Type: Regional Board Caseworker  
Contact Name: Cherie McCaulou  
Organization Name: SAN FRANCISCO BAY RWQCB (REGION 2)  
Address: 1515 CLAY STREET, SUITE 1400  
City: OAKLAND  
Email: cmccaulou@waterboards.ca.gov  
Phone Number: Not reported

**Status History:**

Global Id: T10000005970  
Status: Open - Site Assessment  
Status Date: 06/11/2014

Global Id: T10000005970  
Status: Open - Case Begin Date  
Status Date: 05/15/2014

Global Id: T10000005970  
Status: Open - Eligible for Closure  
Status Date: 09/03/2014

Global Id: T10000005970  
Status: Completed - Case Closed  
Status Date: 11/25/2014

**Regulatory Activities:**

Global Id: T10000005970  
Action Type: RESPONSE  
Date: 08/05/2014  
Action: Soil and Water Investigation Workplan - Addendum - Regulator Responded

Global Id: T10000005970  
Action Type: RESPONSE  
Date: 06/13/2014  
Action: Site Investigation Workplan - Regulator Responded

Global Id: T10000005970  
Action Type: RESPONSE  
Date: 08/21/2014  
Action: Request for Closure - Regulator Responded

Global Id: T10000005970  
Action Type: RESPONSE

Map ID  
Direction  
Distance  
Elevation

MAP FINDINGS

Site

Database(s)

EDR ID Number  
EPA ID Number

**CATHEDRAL GARDENS (Continued)**

**S113786072**

Date: 01/31/2015  
Action: Well Destruction Report - Regulator Responded

Global Id: T10000005970  
Action Type: RESPONSE  
Date: 10/17/2014  
Action: Site Assessment Report - Regulator Responded

Global Id: T10000005970  
Action Type: Other  
Date: 05/15/2014  
Action: Leak Discovery

Global Id: T10000005970  
Action Type: Other  
Date: 05/20/2014  
Action: Leak Stopped

Global Id: T10000005970  
Action Type: Other  
Date: 05/20/2014  
Action: Leak Reported

Global Id: T10000005970  
Action Type: ENFORCEMENT  
Date: 09/03/2014  
Action: Notification - Fee Title Owners Notice - #20140903

Global Id: T10000005970  
Action Type: ENFORCEMENT  
Date: 09/03/2014  
Action: Notification - Public Notice of Case Closure - #20140903

Global Id: T10000005970  
Action Type: ENFORCEMENT  
Date: 11/25/2014  
Action: Closure/No Further Action Letter - #20141125

Global Id: T10000005970  
Action Type: ENFORCEMENT  
Date: 11/17/2014  
Action: Staff Letter - #20141117

Global Id: T10000005970  
Action Type: ENFORCEMENT  
Date: 09/02/2014  
Action: File Review - Closure - #20140902



Map ID  
Direction  
Distance  
Elevation

MAP FINDINGS

Site

Database(s)

EDR ID Number  
EPA ID Number

**B3**  
North  
< 1/8  
0.062 mi.  
329 ft.

**WEATHERFORD BMW BODYSHOP**  
**575 W GRAND AVE**  
**OAKLAND, CA 94612**

**RCRA-SQG** **1000144255**  
**CAD981372428**

**Site 1 of 6 in cluster B**

**Relative:**  
**Lower**

RCRA-SQG:

Date form received by agency: 01/28/1986  
Facility name: WEATHERFORD BMW BODYSHOP  
Facility address: 575 W GRAND AVE  
OAKLAND, CA 94612  
EPA ID: CAD981372428  
Contact: RON CASEY  
Contact address: 575 W GRAND AVE  
OAKLAND, CA 94612  
Contact country: US  
Contact telephone: (510) 271-8044  
Contact email: Not reported  
EPA Region: 09  
Classification: Small Small Quantity Generator  
Description: Handler: generates more than 100 and less than 1000 kg of hazardous waste during any calendar month and accumulates less than 6000 kg of hazardous waste at any time; or generates 100 kg or less of hazardous waste during any calendar month, and accumulates more than 1000 kg of hazardous waste at any time

**Actual:**  
**23 ft.**

Owner/Operator Summary:

Owner/operator name: NOT REQUIRED  
Owner/operator address: NOT REQUIRED  
NOT REQUIRED, ME 99999  
Owner/operator country: Not reported  
Owner/operator telephone: (415) 555-1212  
Legal status: Private  
Owner/Operator Type: Operator  
Owner/Op start date: Not reported  
Owner/Op end date: Not reported  
  
Owner/operator name: N I MOTORS  
Owner/operator address: 120 MONTGOMERY ST  
SAN FRANCISCO, CA 94104  
Owner/operator country: Not reported  
Owner/operator telephone: (415) 788-6201  
Legal status: Private  
Owner/Operator Type: Owner  
Owner/Op start date: Not reported  
Owner/Op end date: Not reported

Handler Activities Summary:

U.S. importer of hazardous waste: No  
Mixed waste (haz. and radioactive): No  
Recycler of hazardous waste: No  
Transporter of hazardous waste: No  
Treater, storer or disposer of HW: No  
Underground injection activity: No  
On-site burner exemption: No  
Furnace exemption: No  
Used oil fuel burner: No  
Used oil processor: No

Map ID  
Direction  
Distance  
Elevation

MAP FINDINGS

Site

Database(s)

EDR ID Number  
EPA ID Number

**WEATHERFORD BMW BODYSHOP (Continued)**

**1000144255**

User oil refiner: No  
Used oil fuel marketer to burner: No  
Used oil Specification marketer: No  
Used oil transfer facility: No  
Used oil transporter: No

Violation Status: No violations found

**B4**  
North  
< 1/8  
0.062 mi.  
330 ft.

**WEST GRAND CARRIER ANNEX**  
**577 W GRAND AVE**  
**OAKLAND, CA 94615**

**HIST UST U001599440**  
**N/A**

**Site 2 of 6 in cluster B**

**Relative:**  
**Lower**

HIST UST:

Region: STATE  
Facility ID: 00000037422  
Facility Type: Not reported  
Other Type: U.S. POSTAL SERVICE  
Contact Name: Not reported  
Telephone: 4158748462  
Owner Name: MARION H. KENNEDY  
Owner Address: 1173 SINGINGWOOD COURT, #1  
Owner City,St,Zip: WALNUT CREEK, CA 94595  
Total Tanks: 0001

**Actual:**  
**23 ft.**

Tank Num: 001  
Container Num: 003  
Year Installed: Not reported  
Tank Capacity: 00010000  
Tank Used for: PRODUCT  
Type of Fuel: UNLEADED  
Container Construction Thickness: Not reported  
Leak Detection: Stock Inventor

**B5**  
North  
< 1/8  
0.062 mi.  
330 ft.

**U S POST OFFICE**  
**577 W GRAND AVE**  
**OAKLAND, CA 94612**

**CA FID UST S101624508**  
**SWEEPS UST N/A**

**Site 3 of 6 in cluster B**

**Relative:**  
**Lower**

CA FID UST:

Facility ID: 01001738  
Regulated By: UTKNA  
Regulated ID: 00037422  
Cortese Code: Not reported  
SIC Code: Not reported  
Facility Phone: 4158748480  
Mail To: Not reported  
Mailing Address: 1675 7TH ST  
Mailing Address 2: Not reported  
Mailing City,St,Zip: OAKLAND 946159995  
Contact: Not reported  
Contact Phone: Not reported  
DUNS Number: Not reported  
NPDES Number: Not reported  
EPA ID: Not reported

**Actual:**  
**23 ft.**

Map ID  
 Direction  
 Distance  
 Elevation

MAP FINDINGS

Site

Database(s)

EDR ID Number  
 EPA ID Number

**U S POST OFFICE (Continued)**

**S101624508**

Comments: Not reported  
 Status: Active

**SWEEPS UST:**

Status: Not reported  
 Comp Number: 37422  
 Number: Not reported  
 Board Of Equalization: Not reported  
 Referral Date: Not reported  
 Action Date: Not reported  
 Created Date: Not reported  
 Owner Tank Id: Not reported  
 SWRCB Tank Id: 01-000-037422-000001  
 Tank Status: Not reported  
 Capacity: 10000  
 Active Date: Not reported  
 Tank Use: M.V. FUEL  
 STG: PRODUCT  
 Content: REG UNLEADED  
 Number Of Tanks: 1

**A6**  
**South**  
**< 1/8**  
**0.063 mi.**  
**331 ft.**

**565 20TH STREET**  
**565 20TH STREET**  
**OAKLAND, CA 94612**

**US BROWNFIELDS** **1016346696**  
**N/A**

**Site 2 of 3 in cluster A**

**Relative:**  
**Higher**

**US BROWNFIELDS:**

Recipient name: Oakland, City of  
 Grant type: Assessment  
 Property name: 565 20TH STREET  
 Property #: 008-0644-038  
 Parcel size: .06  
 Property Description: Automotive repair and residential  
 Latitude: 37.81015  
 Longitude: -122.2718  
 HCM label: Address Matching-House Number  
 Map scale: 1:24,000  
 Point of reference: Entrance Point of a Facility or Station  
 Datum: World Geodetic System of 1984  
 ACRES property ID: 28012  
 Start date: Not reported  
 Completed date: Not reported  
 Acres cleaned up: Not reported  
 Cleanup funding: Not reported  
 Cleanup funding source: Not reported  
 Assessment funding: 3773.58  
 Assessment funding source: US EPA - Brownfields Assessment Cooperative Agreement  
 Redevelopment funding: Not reported  
 Redev. funding source: Not reported  
 Redev. funding entity name: Not reported  
 Redevelopment start date: Not reported  
 Assessment funding entity: Not reported  
 Cleanup funding entity: Not reported  
 Grant type: N/A  
 Accomplishment type: Phase II Environmental Assessment  
 Accomplishment count: 1

**Actual:**  
**25 ft.**

Map ID  
Direction  
Distance  
Elevation

MAP FINDINGS

Site

Database(s)

EDR ID Number  
EPA ID Number

565 20TH STREET (Continued)

1016346696

Cooperative agreement #:	97983401
Ownership entity:	Government
Current owner:	Oakland Redevelopment Agency
Did owner change:	Y
Cleanup required:	Unknown
Video available:	No
Photo available:	No
Institutional controls required:	U
IC Category proprietary controls:	Not reported
IC cat. info. devices:	Not reported
IC cat. gov. controls:	Not reported
IC cat. enforcement permit tools:	Not reported
IC in place date:	Not reported
IC in place:	Unknown
State/tribal program date:	Not reported
State/tribal program ID:	Not reported
State/tribal NFA date:	Not reported
Air contaminated:	Not reported
Air cleaned:	Not reported
Asbestos found:	Y
Asbestos cleaned:	Y
Controlled substance found:	Not reported
Controlled substance cleaned:	Not reported
Drinking water affected:	Not reported
Drinking water cleaned:	Not reported
Groundwater affected:	Y
Groundwater cleaned:	Y
Lead contaminant found:	Y
Lead cleaned up:	Y
No media affected:	Not reported
Unknown media affected:	Not reported
Other cleaned up:	Not reported
Other metals found:	Y
Other metals cleaned:	Y
Other contaminants found:	Not reported
Other contams found description:	Not reported
PAHs found:	Not reported
PAHs cleaned up:	Not reported
PCBs found:	Not reported
PCBs cleaned up:	Not reported
Petro products found:	Y
Petro products cleaned:	Y
Sediments found:	Not reported
Sediments cleaned:	Not reported
Soil affected:	Y
Soil cleaned up:	Y
Surface water cleaned:	Not reported
VOCs found:	Y
VOCs cleaned:	Y
Cleanup other description:	Not reported
Num. of cleanup and re-dev. jobs:	Not reported
Past use greenspace acreage:	Not reported
Past use residential acreage:	Not reported
Past use commercial acreage:	Not reported
Past use industrial acreage:	Not reported
Future use greenspace acreage:	Not reported
Future use residential acreage:	Not reported

Map ID  
 Direction  
 Distance  
 Elevation

MAP FINDINGS

Site

Database(s)

EDR ID Number  
 EPA ID Number

**565 20TH STREET (Continued)**

**1016346696**

Future use commercial acreage:	Not reported
Future use industrial acreage:	Not reported
Greenspace acreage and type:	Not reported
Superfund Fed. landowner flag:	U
Arsenic cleaned up:	Not reported
Cadmium cleaned up:	Not reported
Chromium cleaned up:	Not reported
Copper cleaned up:	Not reported
Iron cleaned up:	Not reported
mercury cleaned up:	Not reported
nickel cleaned up:	Not reported
No clean up:	Not reported
Pesticides cleaned up:	Not reported
Selenium cleaned up:	Not reported
SVOCs cleaned up:	Not reported
Unknown clean up:	Not reported
Arsenic contaminant found:	Not reported
Cadmium contaminant found:	Not reported
Chromium contaminant found:	Not reported
Copper contaminant found:	Not reported
Iron contaminant found:	Not reported
Mercury contaminant found:	Not reported
Nickel contaminant found:	Not reported
No contaminant found:	Not reported
Pesticides contaminant found:	Not reported
Selenium contaminant found:	Not reported
SVOCs contaminant found:	Not reported
Unknown contaminant found:	Not reported
Future Use: Multistory	Not reported
Media affected Bluiding Material:	Not reported
Media affected indoor air:	Not reported
Building material media cleaned up:	Not reported
Indoor air media cleaned up:	Not reported
Unknown media cleaned up:	Not reported
Past Use: Multistory	Not reported

**A7**  
**SSW**  
 < 1/8  
 0.063 mi.  
 331 ft.

**571 20TH STREET**  
**571 20TH STREET**  
**OAKLAND, CA 94612**

**US BROWNFIELDS**    **1016346697**  
 N/A

**Site 3 of 3 in cluster A**

**Relative:**  
**Higher**

**US BROWNFIELDS:**

Recipient name:	Oakland, City of
Grant type:	Assessment
Property name:	571 20TH STREET
Property #:	008-0644-037
Parcel size:	.05
Property Description:	Auto repair, machine shop, tire shop, and residential
Latitude:	37.81015
Longitude:	-122.2718
HCM label:	Address Matching-House Number
Map scale:	1:24,000
Point of reference:	Entrance Point of a Facility or Station
Datum:	World Geodetic System of 1984
ACRES property ID:	28013
Start date:	Not reported
Completed date:	Not reported

**Actual:**  
**26 ft.**

Map ID  
Direction  
Distance  
Elevation

MAP FINDINGS

Site

Database(s)

EDR ID Number  
EPA ID Number

571 20TH STREET (Continued)

1016346697

Acres cleaned up:	Not reported
Cleanup funding:	Not reported
Cleanup funding source:	Not reported
Assessment funding:	3773.58
Assessment funding source:	US EPA - Brownfields Assessment Cooperative Agreement
Redevelopment funding:	Not reported
Redev. funding source:	Not reported
Redev. funding entity name:	Not reported
Redevelopment start date:	Not reported
Assessment funding entity:	Not reported
Cleanup funding entity:	Not reported
Grant type:	N/A
Accomplishment type:	Phase II Environmental Assessment
Accomplishment count:	1
Cooperative agreement #:	97983401
Ownership entity:	Government
Current owner:	Oakland Redevelopment Agency
Did owner change:	Y
Cleanup required:	Unknown
Video available:	No
Photo available:	No
Institutional controls required:	U
IC Category proprietary controls:	Not reported
IC cat. info. devices:	Not reported
IC cat. gov. controls:	Not reported
IC cat. enforcement permit tools:	Not reported
IC in place date:	Not reported
IC in place:	Unknown
State/tribal program date:	Not reported
State/tribal program ID:	Not reported
State/tribal NFA date:	Not reported
Air contaminated:	Not reported
Air cleaned:	Not reported
Asbestos found:	Y
Asbestos cleaned:	Y
Controlled substance found:	Not reported
Controlled substance cleaned:	Not reported
Drinking water affected:	Not reported
Drinking water cleaned:	Not reported
Groundwater affected:	Y
Groundwater cleaned:	Y
Lead contaminant found:	Y
Lead cleaned up:	Y
No media affected:	Not reported
Unknown media affected:	Not reported
Other cleaned up:	Not reported
Other metals found:	Y
Other metals cleaned:	Y
Other contaminants found:	Not reported
Other contams found description:	Not reported
PAHs found:	Not reported
PAHs cleaned up:	Not reported
PCBs found:	Not reported
PCBs cleaned up:	Not reported
Petro products found:	Y
Petro products cleaned:	Y
Sediments found:	Not reported

Map ID  
Direction  
Distance  
Elevation

MAP FINDINGS

Site

Database(s)

EDR ID Number  
EPA ID Number

571 20TH STREET (Continued)

1016346697

Sediments cleaned:	Not reported
Soil affected:	Y
Soil cleaned up:	Y
Surface water cleaned:	Not reported
VOCs found:	Y
VOCs cleaned:	Y
Cleanup other description:	Not reported
Num. of cleanup and re-dev. jobs:	Not reported
Past use greenspace acreage:	Not reported
Past use residential acreage:	Not reported
Past use commercial acreage:	Not reported
Past use industrial acreage:	Not reported
Future use greenspace acreage:	Not reported
Future use residential acreage:	Not reported
Future use commercial acreage:	Not reported
Future use industrial acreage:	Not reported
Greenspace acreage and type:	Not reported
Superfund Fed. landowner flag:	U
Arsenic cleaned up:	Not reported
Cadmium cleaned up:	Not reported
Chromium cleaned up:	Not reported
Copper cleaned up:	Not reported
Iron cleaned up:	Not reported
mercury cleaned up:	Not reported
nickel cleaned up:	Not reported
No clean up:	Not reported
Pesticides cleaned up:	Not reported
Selenium cleaned up:	Not reported
SVOCs cleaned up:	Not reported
Unknown clean up:	Not reported
Arsenic contaminant found:	Not reported
Cadmium contaminant found:	Not reported
Chromium contaminant found:	Not reported
Copper contaminant found:	Not reported
Iron contaminant found:	Not reported
Mercury contaminant found:	Not reported
Nickel contaminant found:	Not reported
No contaminant found:	Not reported
Pesticides contaminant found:	Not reported
Selenium contaminant found:	Not reported
SVOCs contaminant found:	Not reported
Unknown contaminant found:	Not reported
Future Use: Multistory	Not reported
Media affected Bluiding Material:	Not reported
Media affected indoor air:	Not reported
Building material media cleaned up:	Not reported
Indoor air media cleaned up:	Not reported
Unknown media cleaned up:	Not reported
Past Use: Multistory	Not reported

MAP FINDINGS

Map ID  
 Direction  
 Distance  
 Elevation

Site

Database(s)

EDR ID Number  
 EPA ID Number

**C8**  
**SSW**  
**< 1/8**  
**0.065 mi.**  
**345 ft.**

**585 20TH STREET PARCEL 035**  
**585 20TH STREET**  
**OAKLAND, CA 94612**  
**Site 1 of 10 in cluster C**

**US BROWNFIELDS**    **1016346726**  
**N/A**

**Relative:**  
**Higher**

US BROWNFIELDS:

**Actual:**  
**27 ft.**

Recipient name:	Oakland, City of
Grant type:	Assessment
Property name:	585 20TH STREET PARCEL 035
Property #:	008-0644-035
Parcel size:	.05
Property Description:	Auto repair, machine shop, and residential
Latitude:	37.81015
Longitude:	-122.2718
HCM label:	Address Matching-House Number
Map scale:	1:24,000
Point of reference:	Entrance Point of a Facility or Station
Datum:	World Geodetic System of 1984
ACRES property ID:	28021
Start date:	Not reported
Completed date:	Not reported
Acres cleaned up:	Not reported
Cleanup funding:	Not reported
Cleanup funding source:	Not reported
Assessment funding:	3773.58
Assessment funding source:	US EPA - Brownfields Assessment Cooperative Agreement
Redevelopment funding:	Not reported
Redev. funding source:	Not reported
Redev. funding entity name:	Not reported
Redevelopment start date:	Not reported
Assessment funding entity:	Not reported
Cleanup funding entity:	Not reported
Grant type:	N/A
Accomplishment type:	Phase II Environmental Assessment
Accomplishment count:	1
Cooperative agreement #:	97983401
Ownership entity:	Government
Current owner:	Oakland Redevelopment Agency
Did owner change:	Y
Cleanup required:	Unknown
Video available:	No
Photo available:	No
Institutional controls required:	U
IC Category proprietary controls:	Not reported
IC cat. info. devices:	Not reported
IC cat. gov. controls:	Not reported
IC cat. enforcement permit tools:	Not reported
IC in place date:	Not reported
IC in place:	Unknown
State/tribal program date:	Not reported
State/tribal program ID:	Not reported
State/tribal NFA date:	Not reported
Air contaminated:	Not reported
Air cleaned:	Not reported
Asbestos found:	Not reported
Asbestos cleaned:	Not reported
Controlled substance found:	Not reported
Controlled substance cleaned:	Not reported



Map ID  
Direction  
Distance  
Elevation

MAP FINDINGS

Site

Database(s)

EDR ID Number  
EPA ID Number

585 20TH STREET PARCEL 035 (Continued)

1016346726

Drinking water affected:	Not reported
Drinking water cleaned:	Not reported
Groundwater affected:	Y
Groundwater cleaned:	Y
Lead contaminant found:	Y
Lead cleaned up:	Y
No media affected:	Not reported
Unknown media affected:	Not reported
Other cleaned up:	Not reported
Other metals found:	Y
Other metals cleaned:	Y
Other contaminants found:	Not reported
Other contams found description:	Not reported
PAHs found:	Not reported
PAHs cleaned up:	Not reported
PCBs found:	Not reported
PCBs cleaned up:	Not reported
Petro products found:	Y
Petro products cleaned:	Y
Sediments found:	Not reported
Sediments cleaned:	Not reported
Soil affected:	Y
Soil cleaned up:	Y
Surface water cleaned:	Not reported
VOCs found:	Y
VOCs cleaned:	Y
Cleanup other description:	Not reported
Num. of cleanup and re-dev. jobs:	Not reported
Past use greenspace acreage:	Not reported
Past use residential acreage:	Not reported
Past use commercial acreage:	Not reported
Past use industrial acreage:	Not reported
Future use greenspace acreage:	Not reported
Future use residential acreage:	Not reported
Future use commercial acreage:	Not reported
Future use industrial acreage:	Not reported
Greenspace acreage and type:	Not reported
Superfund Fed. landowner flag:	U
Arsenic cleaned up:	Not reported
Cadmium cleaned up:	Not reported
Chromium cleaned up:	Not reported
Copper cleaned up:	Not reported
Iron cleaned up:	Not reported
mercury cleaned up:	Not reported
nickel cleaned up:	Not reported
No clean up:	Not reported
Pesticides cleaned up:	Not reported
Selenium cleaned up:	Not reported
SVOCs cleaned up:	Not reported
Unknown clean up:	Not reported
Arsenic contaminant found:	Not reported
Cadmium contaminant found:	Not reported
Chromium contaminant found:	Not reported
Copper contaminant found:	Not reported
Iron contaminant found:	Not reported
Mercury contaminant found:	Not reported
Nickel contaminant found:	Not reported

Map ID  
 Direction  
 Distance  
 Elevation

MAP FINDINGS

Site

Database(s)

EDR ID Number  
 EPA ID Number

**585 20TH STREET PARCEL 035 (Continued)**

**1016346726**

No contaminant found:	Not reported
Pesticides contaminant found:	Not reported
Selenium contaminant found:	Not reported
SVOCs contaminant found:	Not reported
Unknown contaminant found:	Not reported
Future Use: Multistory	Not reported
Media affected Bluiding Material:	Not reported
Media affected indoor air:	Not reported
Building material media cleaned up:	Not reported
Indoor air media cleaned up:	Not reported
Unknown media cleaned up:	Not reported
Past Use: Multistory	Not reported

**C9**  
**SSW**  
 < 1/8  
 0.065 mi.  
 345 ft.

**585 20TH STREET PARCEL 034**  
**585 20TH STREET**  
**OAKLAND, CA 94612**

**US BROWNFIELDS**    **1016346732**  
 N/A

**Site 2 of 10 in cluster C**

**Relative:**  
**Higher**

US BROWNFIELDS:

Recipient name:	Oakland, City of
Grant type:	Assessment
Property name:	585 20TH STREET PARCEL 034
Property #:	008-0644-034
Parcel size:	.05
Property Description:	Auto repair, machine shop, and residential
Latitude:	37.8099065
Longitude:	-122.271602
HCM label:	Address Matching-House Number
Map scale:	1:24,000
Point of reference:	Entrance Point of a Facility or Station
Datum:	World Geodetic System of 1984
ACRES property ID:	28014
Start date:	Not reported
Completed date:	Not reported
Acres cleaned up:	Not reported
Cleanup funding:	Not reported
Cleanup funding source:	Not reported
Assessment funding:	3773.58
Assessment funding source:	US EPA - Brownfields Assessment Cooperative Agreement
Redevelopment funding:	Not reported
Redev. funding source:	Not reported
Redev. funding entity name:	Not reported
Redevelopment start date:	Not reported
Assessment funding entity:	Not reported
Cleanup funding entity:	Not reported
Grant type:	N/A
Accomplishment type:	Phase II Environmental Assessment
Accomplishment count:	1
Cooperative agreement #:	97983401
Ownership entity:	Government
Current owner:	Oakland Redevelopment Agency
Did owner change:	Y
Cleanup required:	Unknown
Video available:	No
Photo available:	No
Institutional controls required:	U
IC Category proprietary controls:	Not reported

**Actual:**  
 27 ft.

Map ID  
Direction  
Distance  
Elevation

MAP FINDINGS

Site

Database(s)

EDR ID Number  
EPA ID Number

585 20TH STREET PARCEL 034 (Continued)

1016346732

IC cat. info. devices:	Not reported
IC cat. gov. controls:	Not reported
IC cat. enforcement permit tools:	Not reported
IC in place date:	Not reported
IC in place:	Unknown
State/tribal program date:	Not reported
State/tribal program ID:	Not reported
State/tribal NFA date:	Not reported
Air contaminated:	Not reported
Air cleaned:	Not reported
Asbestos found:	Not reported
Asbestos cleaned:	Not reported
Controlled substance found:	Not reported
Controlled substance cleaned:	Not reported
Drinking water affected:	Not reported
Drinking water cleaned:	Not reported
Groundwater affected:	Y
Groundwater cleaned:	Y
Lead contaminant found:	Y
Lead cleaned up:	Y
No media affected:	Not reported
Unknown media affected:	Not reported
Other cleaned up:	Not reported
Other metals found:	Y
Other metals cleaned:	Y
Other contaminants found:	Not reported
Other contams found description:	Not reported
PAHs found:	Not reported
PAHs cleaned up:	Not reported
PCBs found:	Not reported
PCBs cleaned up:	Not reported
Petro products found:	Y
Petro products cleaned:	Y
Sediments found:	Not reported
Sediments cleaned:	Not reported
Soil affected:	Y
Soil cleaned up:	Y
Surface water cleaned:	Not reported
VOCs found:	Y
VOCs cleaned:	Y
Cleanup other description:	Not reported
Num. of cleanup and re-dev. jobs:	Not reported
Past use greenspace acreage:	Not reported
Past use residential acreage:	Not reported
Past use commercial acreage:	Not reported
Past use industrial acreage:	Not reported
Future use greenspace acreage:	Not reported
Future use residential acreage:	Not reported
Future use commercial acreage:	Not reported
Future use industrial acreage:	Not reported
Greenspace acreage and type:	Not reported
Superfund Fed. landowner flag:	U
Arsenic cleaned up:	Not reported
Cadmium cleaned up:	Not reported
Chromium cleaned up:	Not reported
Copper cleaned up:	Not reported
Iron cleaned up:	Not reported

Map ID  
 Direction  
 Distance  
 Elevation

MAP FINDINGS

Site

Database(s)

EDR ID Number  
 EPA ID Number

**585 20TH STREET PARCEL 034 (Continued)**

**1016346732**

mercury cleaned up:	Not reported
nickel cleaned up:	Not reported
No clean up:	Not reported
Pesticides cleaned up:	Not reported
Selenium cleaned up:	Not reported
SVOCs cleaned up:	Not reported
Unknown clean up:	Not reported
Arsenic contaminant found:	Not reported
Cadmium contaminant found:	Not reported
Chromium contaminant found:	Not reported
Copper contaminant found:	Not reported
Iron contaminant found:	Not reported
Mercury contaminant found:	Not reported
Nickel contaminant found:	Not reported
No contaminant found:	Not reported
Pesticides contaminant found:	Not reported
Selenium contaminant found:	Not reported
SVOCs contaminant found:	Not reported
Unknown contaminant found:	Not reported
Future Use: Multistory	Not reported
Media affected Bluiding Material:	Not reported
Media affected indoor air:	Not reported
Building material media cleaned up:	Not reported
Indoor air media cleaned up:	Not reported
Unknown media cleaned up:	Not reported
Past Use: Multistory	Not reported

**C10**  
**SSW**  
**< 1/8**  
**0.065 mi.**  
**345 ft.**

**585 20TH STREET PARCEL 036**  
**585 20TH STREET**  
**OAKLAND, CA 94612**  
**Site 3 of 10 in cluster C**

**US BROWNFIELDS**    **1016346727**  
**N/A**

**Relative:**  
**Higher**

<b>US BROWNFIELDS:</b>	
Recipient name:	Oakland, City of
Grant type:	Assessment
<b>Actual:</b>	Property name: 585 20TH STREET PARCEL 036
<b>27 ft.</b>	Property #: 008-0644-036
	Parcel size: .05
	Property Description: Auto repair, machine shop, and residential
	Latitude: 37.8099065
	Longitude: -122.271602
	HCM label: Address Matching-House Number
	Map scale: 1:24,000
	Point of reference: Entrance Point of a Facility or Station
	Datum: World Geodetic System of 1984
	ACRES property ID: 28022
	Start date: Not reported
	Completed date: Not reported
	Acres cleaned up: Not reported
	Cleanup funding: Not reported
	Cleanup funding source: Not reported
	Assessment funding: 3773.58
	Assessment funding source: US EPA - Brownfields Assessment Cooperative Agreement
	Redevelopment funding: Not reported
	Redev. funding source: Not reported
	Redev. funding entity name: Not reported
	Redevelopment start date: Not reported

Map ID  
Direction  
Distance  
Elevation

MAP FINDINGS

Site

Database(s)

EDR ID Number  
EPA ID Number

585 20TH STREET PARCEL 036 (Continued)

1016346727

Assessment funding entity:	Not reported
Cleanup funding entity:	Not reported
Grant type:	N/A
Accomplishment type:	Phase II Environmental Assessment
Accomplishment count:	1
Cooperative agreement #:	97983401
Ownership entity:	Government
Current owner:	Oakland Redevelopment Agency
Did owner change:	Y
Cleanup required:	Unknown
Video available:	No
Photo available:	No
Institutional controls required:	U
IC Category proprietary controls:	Not reported
IC cat. info. devices:	Not reported
IC cat. gov. controls:	Not reported
IC cat. enforcement permit tools:	Not reported
IC in place date:	Not reported
IC in place:	Unknown
State/tribal program date:	Not reported
State/tribal program ID:	Not reported
State/tribal NFA date:	Not reported
Air contaminated:	Not reported
Air cleaned:	Not reported
Asbestos found:	Not reported
Asbestos cleaned:	Not reported
Controlled substance found:	Not reported
Controlled substance cleaned:	Not reported
Drinking water affected:	Not reported
Drinking water cleaned:	Not reported
Groundwater affected:	Y
Groundwater cleaned:	Y
Lead contaminant found:	Y
Lead cleaned up:	Y
No media affected:	Not reported
Unknown media affected:	Not reported
Other cleaned up:	Not reported
Other metals found:	Y
Other metals cleaned:	Y
Other contaminants found:	Not reported
Other contams found description:	Not reported
PAHs found:	Not reported
PAHs cleaned up:	Not reported
PCBs found:	Not reported
PCBs cleaned up:	Not reported
Petro products found:	Y
Petro products cleaned:	Y
Sediments found:	Not reported
Sediments cleaned:	Not reported
Soil affected:	Y
Soil cleaned up:	Y
Surface water cleaned:	Not reported
VOCs found:	Y
VOCs cleaned:	Y
Cleanup other description:	Not reported
Num. of cleanup and re-dev. jobs:	Not reported
Past use greenspace acreage:	Not reported

Map ID  
 Direction  
 Distance  
 Elevation

MAP FINDINGS

Site

Database(s)

EDR ID Number  
 EPA ID Number

**585 20TH STREET PARCEL 036 (Continued)**

**1016346727**

Past use residential acreage:	Not reported
Past use commercial acreage:	Not reported
Past use industrial acreage:	Not reported
Future use greenspace acreage:	Not reported
Future use residential acreage:	Not reported
Future use commercial acreage:	Not reported
Future use industrial acreage:	Not reported
Greenspace acreage and type:	Not reported
Superfund Fed. landowner flag:	U
Arsenic cleaned up:	Not reported
Cadmium cleaned up:	Not reported
Chromium cleaned up:	Not reported
Copper cleaned up:	Not reported
Iron cleaned up:	Not reported
mercury cleaned up:	Not reported
nickel cleaned up:	Not reported
No clean up:	Not reported
Pesticides cleaned up:	Not reported
Selenium cleaned up:	Not reported
SVOCs cleaned up:	Not reported
Unknown clean up:	Not reported
Arsenic contaminant found:	Not reported
Cadmium contaminant found:	Not reported
Chromium contaminant found:	Not reported
Copper contaminant found:	Not reported
Iron contaminant found:	Not reported
Mercury contaminant found:	Not reported
Nickel contaminant found:	Not reported
No contaminant found:	Not reported
Pesticides contaminant found:	Not reported
Selenium contaminant found:	Not reported
SVOCs contaminant found:	Not reported
Unknown contaminant found:	Not reported
Future Use: Multistory	Not reported
Media affected Bluiding Material:	Not reported
Media affected indoor air:	Not reported
Building material media cleaned up:	Not reported
Indoor air media cleaned up:	Not reported
Unknown media cleaned up:	Not reported
Past Use: Multistory	Not reported

**B11  
 NE  
 < 1/8  
 0.066 mi.  
 349 ft.**

**PACIFIC BELL  
 545 WEST GRAND AVENUE  
 OAKLAND, CA 94612  
 Site 4 of 6 in cluster B**

**RCRA-SQG 1000250825  
 CAT080015506**

**Relative:  
 Lower**

RCRA-SQG:  
 Date form received by agency: 09/01/1996  
 Facility name: PACIFIC BELL  
 Facility address: 545 WEST GRAND AVENUE  
 OAKLAND, CA 94612  
 EPA ID: CAT080015506  
 Mailing address: 220 MONTGOMERY STREET RM 1051  
 SAN FRANCISCO, CA 94104  
 Contact: Not reported  
 Contact address: Not reported

**Actual:  
 23 ft.**

Map ID  
Direction  
Distance  
Elevation

MAP FINDINGS

Site

Database(s)

EDR ID Number  
EPA ID Number

**PACIFIC BELL (Continued)**

**1000250825**

Contact country: US  
Contact telephone: Not reported  
Contact email: Not reported  
EPA Region: 09  
Classification: Small Small Quantity Generator  
Description: Handler: generates more than 100 and less than 1000 kg of hazardous waste during any calendar month and accumulates less than 6000 kg of hazardous waste at any time; or generates 100 kg or less of hazardous waste during any calendar month, and accumulates more than 1000 kg of hazardous waste at any time

**Owner/Operator Summary:**

Owner/operator name: PHILLIP GAYNOR  
Owner/operator address: NOT REQUIRED  
NOT REQUIRED, ME 99999  
Owner/operator country: Not reported  
Owner/operator telephone: (415) 555-1212  
Legal status: Private  
Owner/Operator Type: Owner  
Owner/Op start date: Not reported  
Owner/Op end date: Not reported

Owner/operator name: NOT REQUIRED  
Owner/operator address: NOT REQUIRED  
NOT REQUIRED, ME 99999  
Owner/operator country: Not reported  
Owner/operator telephone: (415) 555-1212  
Legal status: Private  
Owner/Operator Type: Operator  
Owner/Op start date: Not reported  
Owner/Op end date: Not reported

**Handler Activities Summary:**

U.S. importer of hazardous waste: No  
Mixed waste (haz. and radioactive): No  
Recycler of hazardous waste: No  
Transporter of hazardous waste: No  
Treater, storer or disposer of HW: No  
Underground injection activity: No  
On-site burner exemption: No  
Furnace exemption: No  
Used oil fuel burner: No  
Used oil processor: No  
User oil refiner: No  
Used oil fuel marketer to burner: No  
Used oil Specification marketer: No  
Used oil transfer facility: No  
Used oil transporter: No

**Historical Generators:**

Date form received by agency: 01/09/1981  
Site name: PACIFIC BELL  
Classification: Large Quantity Generator

Violation Status: No violations found

Map ID  
Direction  
Distance  
Elevation

MAP FINDINGS

Site

Database(s) EDR ID Number  
EPA ID Number

**B12** **TEXACO**  
**NNE** **2225 TELEGRAPH & GRAND**  
**< 1/8** **OAKLAND, CA 94612**  
**0.068 mi.**  
**361 ft.** **Site 5 of 6 in cluster B**

**HIST UST** **U001599416**  
**N/A**

**Relative:**  
**Lower**

HIST UST:

**Actual:**  
**23 ft.**

Region:	STATE
Facility ID:	00000016114
Facility Type:	Gas Station
Other Type:	Not reported
Contact Name:	S.S.NG
Telephone:	4158324000
Owner Name:	TEXACO U.S.A.
Owner Address:	3350 WILSHIRE BLVD.
Owner City,St,Zip:	LOS ANGELES, CA 90010
Total Tanks:	0004
Tank Num:	001
Container Num:	#1
Year Installed:	Not reported
Tank Capacity:	00010000
Tank Used for:	PRODUCT
Type of Fuel:	UNLEADED
Container Construction Thickness:	Not reported
Leak Detection:	Stock Inventor, Sensor Instrument
Tank Num:	002
Container Num:	#2
Year Installed:	Not reported
Tank Capacity:	00006000
Tank Used for:	PRODUCT
Type of Fuel:	PREMIUM
Container Construction Thickness:	Not reported
Leak Detection:	Stock Inventor, Sensor Instrument
Tank Num:	003
Container Num:	#3
Year Installed:	Not reported
Tank Capacity:	00006000
Tank Used for:	PRODUCT
Type of Fuel:	REGULAR
Container Construction Thickness:	Not reported
Leak Detection:	Stock Inventor, Sensor Instrument
Tank Num:	004
Container Num:	#4
Year Installed:	Not reported
Tank Capacity:	00000550
Tank Used for:	WASTE
Type of Fuel:	WASTE OIL
Container Construction Thickness:	Not reported
Leak Detection:	Visual



Map ID  
 Direction  
 Distance  
 Elevation

MAP FINDINGS

Site

Database(s)

EDR ID Number  
 EPA ID Number

**C13**  
**SSW**  
 < 1/8  
 0.069 mi.  
 362 ft.

**593 20TH STREET**  
**593 20TH STREET**  
**OAKLAND, CA 94612**  
**Site 4 of 10 in cluster C**

**US BROWNFIELDS**    **1016346728**  
 N/A

**Relative:**  
**Higher**

US BROWNFIELDS:

**Actual:**  
**28 ft.**

Recipient name:	Oakland, City of
Grant type:	Assessment
Property name:	593 20TH STREET
Property #:	008-0644-033
Parcel size:	.05
Property Description:	Open lot and auto garage
Latitude:	37.81015
Longitude:	-122.2718
HCM label:	Address Matching-House Number
Map scale:	1:24,000
Point of reference:	Entrance Point of a Facility or Station
Datum:	World Geodetic System of 1984
ACRES property ID:	28041
Start date:	Not reported
Completed date:	Not reported
Acres cleaned up:	Not reported
Cleanup funding:	Not reported
Cleanup funding source:	Not reported
Assessment funding:	3773.58
Assessment funding source:	US EPA - Brownfields Assessment Cooperative Agreement
Redevelopment funding:	Not reported
Redev. funding source:	Not reported
Redev. funding entity name:	Not reported
Redevelopment start date:	Not reported
Assessment funding entity:	Not reported
Cleanup funding entity:	Not reported
Grant type:	N/A
Accomplishment type:	Phase II Environmental Assessment
Accomplishment count:	1
Cooperative agreement #:	97983401
Ownership entity:	Government
Current owner:	Oakland Redevelopment Agency
Did owner change:	Y
Cleanup required:	Unknown
Video available:	No
Photo available:	No
Institutional controls required:	U
IC Category proprietary controls:	Not reported
IC cat. info. devices:	Not reported
IC cat. gov. controls:	Not reported
IC cat. enforcement permit tools:	Not reported
IC in place date:	Not reported
IC in place:	Unknown
State/tribal program date:	Not reported
State/tribal program ID:	Not reported
State/tribal NFA date:	Not reported
Air contaminated:	Not reported
Air cleaned:	Not reported
Asbestos found:	Y
Asbestos cleaned:	Y
Controlled substance found:	Not reported
Controlled substance cleaned:	Not reported

Map ID  
Direction  
Distance  
Elevation

MAP FINDINGS

Site

Database(s)

EDR ID Number  
EPA ID Number

593 20TH STREET (Continued)

1016346728

Drinking water affected:	Not reported
Drinking water cleaned:	Not reported
Groundwater affected:	Y
Groundwater cleaned:	Y
Lead contaminant found:	Y
Lead cleaned up:	Y
No media affected:	Not reported
Unknown media affected:	Not reported
Other cleaned up:	Not reported
Other metals found:	Y
Other metals cleaned:	Y
Other contaminants found:	Not reported
Other contams found description:	Not reported
PAHs found:	Not reported
PAHs cleaned up:	Not reported
PCBs found:	Not reported
PCBs cleaned up:	Not reported
Petro products found:	Y
Petro products cleaned:	Y
Sediments found:	Not reported
Sediments cleaned:	Not reported
Soil affected:	Y
Soil cleaned up:	Y
Surface water cleaned:	Not reported
VOCs found:	Y
VOCs cleaned:	Y
Cleanup other description:	Not reported
Num. of cleanup and re-dev. jobs:	Not reported
Past use greenspace acreage:	Not reported
Past use residential acreage:	Not reported
Past use commercial acreage:	Not reported
Past use industrial acreage:	Not reported
Future use greenspace acreage:	Not reported
Future use residential acreage:	Not reported
Future use commercial acreage:	Not reported
Future use industrial acreage:	Not reported
Greenspace acreage and type:	Not reported
Superfund Fed. landowner flag:	U
Arsenic cleaned up:	Not reported
Cadmium cleaned up:	Not reported
Chromium cleaned up:	Not reported
Copper cleaned up:	Not reported
Iron cleaned up:	Not reported
mercury cleaned up:	Not reported
nickel cleaned up:	Not reported
No clean up:	Not reported
Pesticides cleaned up:	Not reported
Selenium cleaned up:	Not reported
SVOCs cleaned up:	Not reported
Unknown clean up:	Not reported
Arsenic contaminant found:	Not reported
Cadmium contaminant found:	Not reported
Chromium contaminant found:	Not reported
Copper contaminant found:	Not reported
Iron contaminant found:	Not reported
Mercury contaminant found:	Not reported
Nickel contaminant found:	Not reported

Map ID  
 Direction  
 Distance  
 Elevation

MAP FINDINGS

Site

Database(s)

EDR ID Number  
 EPA ID Number

**593 20TH STREET (Continued)**

**1016346728**

No contaminant found:	Not reported
Pesticides contaminant found:	Not reported
Selenium contaminant found:	Not reported
SVOCs contaminant found:	Not reported
Unknown contaminant found:	Not reported
Future Use: Multistory	Not reported
Media affected Bluiding Material:	Not reported
Media affected indoor air:	Not reported
Building material media cleaned up:	Not reported
Indoor air media cleaned up:	Not reported
Unknown media cleaned up:	Not reported
Past Use: Multistory	Not reported

**C14**  
**SW**  
 < 1/8  
 0.071 mi.  
 373 ft.

**597 20TH STREET PARCEL 032**  
**597 20TH STREET**  
**OAKLAND, CA 94612**

**US BROWNFIELDS**

**1016346730**  
**N/A**

**Site 5 of 10 in cluster C**

**Relative:**  
**Higher**

**US BROWNFIELDS:**

**Actual:**  
**28 ft.**

Recipient name:	Oakland, City of
Grant type:	Assessment
Property name:	597 20TH STREET PARCEL 032
Property #:	008-0644-032
Parcel size:	.05
Property Description:	Residential and open lot
Latitude:	37.809957
Longitude:	-122.2719107
HCM label:	Address Matching-House Number
Map scale:	1:24,000
Point of reference:	Entrance Point of a Facility or Station
Datum:	World Geodetic System of 1984
ACRES property ID:	28043
Start date:	Not reported
Completed date:	Not reported
Acres cleaned up:	Not reported
Cleanup funding:	Not reported
Cleanup funding source:	Not reported
Assessment funding:	3773.58
Assessment funding source:	US EPA - Brownfields Assessment Cooperative Agreement
Redevelopment funding:	Not reported
Redev. funding source:	Not reported
Redev. funding entity name:	Not reported
Redevelopment start date:	Not reported
Assessment funding entity:	Not reported
Cleanup funding entity:	Not reported
Grant type:	N/A
Accomplishment type:	Phase II Environmental Assessment
Accomplishment count:	1
Cooperative agreement #:	97983401
Ownership entity:	Government
Current owner:	Oakland Redevelopment Agency
Did owner change:	Y
Cleanup required:	Unknown
Video available:	No
Photo available:	No
Institutional controls required:	U
IC Category proprietary controls:	Not reported

Map ID  
Direction  
Distance  
Elevation

MAP FINDINGS

Site

Database(s)

EDR ID Number  
EPA ID Number

597 20TH STREET PARCEL 032 (Continued)

1016346730

IC cat. info. devices:	Not reported
IC cat. gov. controls:	Not reported
IC cat. enforcement permit tools:	Not reported
IC in place date:	Not reported
IC in place:	Unknown
State/tribal program date:	Not reported
State/tribal program ID:	Not reported
State/tribal NFA date:	Not reported
Air contaminated:	Not reported
Air cleaned:	Not reported
Asbestos found:	Y
Asbestos cleaned:	Y
Controlled substance found:	Not reported
Controlled substance cleaned:	Not reported
Drinking water affected:	Not reported
Drinking water cleaned:	Not reported
Groundwater affected:	Y
Groundwater cleaned:	Y
Lead contaminant found:	Y
Lead cleaned up:	Y
No media affected:	Not reported
Unknown media affected:	Not reported
Other cleaned up:	Not reported
Other metals found:	Not reported
Other metals cleaned:	Not reported
Other contaminants found:	Not reported
Other contaminants found description:	Not reported
PAHs found:	Not reported
PAHs cleaned up:	Not reported
PCBs found:	Not reported
PCBs cleaned up:	Not reported
Petro products found:	Not reported
Petro products cleaned:	Not reported
Sediments found:	Not reported
Sediments cleaned:	Not reported
Soil affected:	Y
Soil cleaned up:	Y
Surface water cleaned:	Not reported
VOCs found:	Y
VOCs cleaned:	Y
Cleanup other description:	Not reported
Num. of cleanup and re-dev. jobs:	Not reported
Past use greenspace acreage:	Not reported
Past use residential acreage:	Not reported
Past use commercial acreage:	Not reported
Past use industrial acreage:	Not reported
Future use greenspace acreage:	Not reported
Future use residential acreage:	Not reported
Future use commercial acreage:	Not reported
Future use industrial acreage:	Not reported
Greenspace acreage and type:	Not reported
Superfund Fed. landowner flag:	U
Arsenic cleaned up:	Not reported
Cadmium cleaned up:	Not reported
Chromium cleaned up:	Not reported
Copper cleaned up:	Not reported
Iron cleaned up:	Not reported

Map ID  
 Direction  
 Distance  
 Elevation

MAP FINDINGS

Site

Database(s)

EDR ID Number  
 EPA ID Number

**597 20TH STREET PARCEL 032 (Continued)**

**1016346730**

mercury cleaned up:	Not reported
nickel cleaned up:	Not reported
No clean up:	Not reported
Pesticides cleaned up:	Not reported
Selenium cleaned up:	Not reported
SVOCs cleaned up:	Not reported
Unknown clean up:	Not reported
Arsenic contaminant found:	Not reported
Cadmium contaminant found:	Not reported
Chromium contaminant found:	Not reported
Copper contaminant found:	Not reported
Iron contaminant found:	Not reported
Mercury contaminant found:	Not reported
Nickel contaminant found:	Not reported
No contaminant found:	Not reported
Pesticides contaminant found:	Not reported
Selenium contaminant found:	Not reported
SVOCs contaminant found:	Not reported
Unknown contaminant found:	Not reported
Future Use: Multistory	Not reported
Media affected Bluiding Material:	Not reported
Media affected indoor air:	Not reported
Building material media cleaned up:	Not reported
Indoor air media cleaned up:	Not reported
Unknown media cleaned up:	Not reported
Past Use: Multistory	Not reported

**C15  
 SW  
 < 1/8  
 0.071 mi.  
 373 ft.**

**597 20TH STREET PARCEL 031  
 597 20TH STREET  
 OAKLAND, CA 94612  
 Site 6 of 10 in cluster C**

**US BROWNFIELDS 1016346729  
 N/A**

**Relative:  
 Higher**

US BROWNFIELDS:	
Recipient name:	Oakland, City of
Grant type:	Assessment
Property name:	597 20TH STREET PARCEL 031
Property #:	008-0644-031
Parcel size:	.04
Property Description:	Residential and open lot
Latitude:	37.809957
Longitude:	-122.2719107
HCM label:	Address Matching-House Number
Map scale:	1:24,000
Point of reference:	Entrance Point of a Facility or Station
Datum:	World Geodetic System of 1984
ACRES property ID:	28042
Start date:	Not reported
Completed date:	Not reported
Acres cleaned up:	Not reported
Cleanup funding:	Not reported
Cleanup funding source:	Not reported
Assessment funding:	3773.58
Assessment funding source:	US EPA - Brownfields Assessment Cooperative Agreement
Redevelopment funding:	Not reported
Redev. funding source:	Not reported
Redev. funding entity name:	Not reported
Redevelopment start date:	Not reported

**Actual:  
 28 ft.**

Map ID  
Direction  
Distance  
Elevation

MAP FINDINGS

Site

Database(s)

EDR ID Number  
EPA ID Number

597 20TH STREET PARCEL 031 (Continued)

1016346729

Assessment funding entity:	Not reported
Cleanup funding entity:	Not reported
Grant type:	N/A
Accomplishment type:	Phase II Environmental Assessment
Accomplishment count:	1
Cooperative agreement #:	97983401
Ownership entity:	Government
Current owner:	Oakland Redevelopment Agency
Did owner change:	Y
Cleanup required:	Unknown
Video available:	No
Photo available:	No
Institutional controls required:	U
IC Category proprietary controls:	Not reported
IC cat. info. devices:	Not reported
IC cat. gov. controls:	Not reported
IC cat. enforcement permit tools:	Not reported
IC in place date:	Not reported
IC in place:	Unknown
State/tribal program date:	Not reported
State/tribal program ID:	Not reported
State/tribal NFA date:	Not reported
Air contaminated:	Not reported
Air cleaned:	Not reported
Asbestos found:	Y
Asbestos cleaned:	Y
Controlled substance found:	Not reported
Controlled substance cleaned:	Not reported
Drinking water affected:	Not reported
Drinking water cleaned:	Not reported
Groundwater affected:	Y
Groundwater cleaned:	Y
Lead contaminant found:	Y
Lead cleaned up:	Y
No media affected:	Not reported
Unknown media affected:	Not reported
Other cleaned up:	Not reported
Other metals found:	Not reported
Other metals cleaned:	Not reported
Other contaminants found:	Not reported
Other contams found description:	Not reported
PAHs found:	Not reported
PAHs cleaned up:	Not reported
PCBs found:	Not reported
PCBs cleaned up:	Not reported
Petro products found:	Not reported
Petro products cleaned:	Not reported
Sediments found:	Not reported
Sediments cleaned:	Not reported
Soil affected:	Y
Soil cleaned up:	Y
Surface water cleaned:	Not reported
VOCs found:	Y
VOCs cleaned:	Y
Cleanup other description:	Not reported
Num. of cleanup and re-dev. jobs:	Not reported
Past use greenspace acreage:	Not reported

Map ID  
 Direction  
 Distance  
 Elevation

MAP FINDINGS

Site

Database(s)

EDR ID Number  
 EPA ID Number

**597 20TH STREET PARCEL 031 (Continued)**

**1016346729**

Past use residential acreage:	Not reported
Past use commercial acreage:	Not reported
Past use industrial acreage:	Not reported
Future use greenspace acreage:	Not reported
Future use residential acreage:	Not reported
Future use commercial acreage:	Not reported
Future use industrial acreage:	Not reported
Greenspace acreage and type:	Not reported
Superfund Fed. landowner flag:	U
Arsenic cleaned up:	Not reported
Cadmium cleaned up:	Not reported
Chromium cleaned up:	Not reported
Copper cleaned up:	Not reported
Iron cleaned up:	Not reported
mercury cleaned up:	Not reported
nickel cleaned up:	Not reported
No clean up:	Not reported
Pesticides cleaned up:	Not reported
Selenium cleaned up:	Not reported
SVOCs cleaned up:	Not reported
Unknown clean up:	Not reported
Arsenic contaminant found:	Not reported
Cadmium contaminant found:	Not reported
Chromium contaminant found:	Not reported
Copper contaminant found:	Not reported
Iron contaminant found:	Not reported
Mercury contaminant found:	Not reported
Nickel contaminant found:	Not reported
No contaminant found:	Not reported
Pesticides contaminant found:	Not reported
Selenium contaminant found:	Not reported
SVOCs contaminant found:	Not reported
Unknown contaminant found:	Not reported
Future Use: Multistory	Not reported
Media affected Bluiding Material:	Not reported
Media affected indoor air:	Not reported
Building material media cleaned up:	Not reported
Indoor air media cleaned up:	Not reported
Unknown media cleaned up:	Not reported
Past Use: Multistory	Not reported

**B16**  
**NNE**  
 < 1/8  
 0.073 mi.  
 383 ft.

**578 WEST GRAND AVE**  
**OAKLAND, CA**  
 Site 6 of 6 in cluster B

**CHMIRS S105642391**  
 N/A

**Relative:**  
**Lower**  
  
**Actual:**  
 23 ft.

CHMIRS:	
OES Incident Number:	006279
OES notification:	Not reported
OES Date:	1/18/1995
OES Time:	05:19:54 PM
Incident Date:	Not reported
<b>Date Completed:</b>	<b>Not reported</b>
Property Use:	Not reported
Agency Id Number:	Not reported
Agency Incident Number:	Not reported
Time Notified:	Not reported

Map ID  
Direction  
Distance  
Elevation

MAP FINDINGS

Site

Database(s)

EDR ID Number  
EPA ID Number

(Continued)

S105642391

Time Completed:	Not reported
Surrounding Area:	Not reported
Estimated Temperature:	Not reported
Property Management:	Not reported
More Than Two Substances Involved?:	Not reported
Resp Agency Personel # Of Decontaminated:	Not reported
Responding Agency Personel # Of Injuries:	Not reported
Responding Agency Personel # Of Fatalities:	Not reported
Others Number Of Decontaminated:	Not reported
Others Number Of Injuries:	Not reported
Others Number Of Fatalities:	Not reported
Vehicle Make/year:	Not reported
Vehicle License Number:	Not reported
Vehicle State:	Not reported
Vehicle Id Number:	Not reported
CA DOT PUC/ICC Number:	Not reported
Company Name:	Not reported
Reporting Officer Name/ID:	Not reported
Report Date:	Not reported
Facility Telephone:	Not reported
Waterway Involved:	YES
Waterway:	Not reported
Spill Site:	Not reported
Cleanup By:	PROPERTY OWNER
Containment:	Not reported
What Happened:	Not reported
Type:	PETROLEUM
Measure:	Not reported
Other:	Not reported
Date/Time:	Not reported
Year:	1995
Agency:	OAKLAND FD
Incident Date:	1305 1/18/95
Admin Agency:	Not reported
Amount:	30 GAL
Contained:	NO
Site Type:	Not reported
E Date:	Not reported
Substance:	OIL BASE SOLVENT
Unknown:	Not reported
Substance #2:	Not reported
Substance #3:	Not reported
Evacuations:	NO
Number of Injuries:	NO
Number of Fatalities:	NO
#1 Pipeline:	Not reported
#2 Pipeline:	Not reported
#3 Pipeline:	Not reported
#1 Vessel >= 300 Tons:	Not reported
#2 Vessel >= 300 Tons:	Not reported
#3 Vessel >= 300 Tons:	Not reported
Evacs:	Not reported
Injuries:	Not reported
Fatals:	Not reported
Comments:	Not reported
Description:	ILLEGALLY DUMPED



Map ID  
 Direction  
 Distance  
 Elevation

MAP FINDINGS

Site

Database(s)

EDR ID Number  
 EPA ID Number

**D17**      **529 20TH STREET PARCEL 044**  
**SSE**      **529 20TH STREET**  
**< 1/8**     **OAKLAND, CA 94612**  
**0.076 mi.**  
**400 ft.**    **Site 1 of 21 in cluster D**

**US BROWNFIELDS**    **1016346695**  
**N/A**

**Relative:**  
**Lower**

US BROWNFIELDS:

Recipient name:	Oakland, City of
Grant type:	Assessment
Property name:	529 20TH STREET PARCEL 044
Property #:	008-0644-044
Parcel size:	.07
Property Description:	Parking lot
Latitude:	37.8096863
Longitude:	-122.270256
HCM label:	Address Matching-House Number
Map scale:	1:24,000
Point of reference:	Entrance Point of a Facility or Station
Datum:	World Geodetic System of 1984
ACRES property ID:	28011
Start date:	Not reported
Completed date:	Not reported
Acres cleaned up:	Not reported
Cleanup funding:	Not reported
Cleanup funding source:	Not reported
Assessment funding:	3773.58
Assessment funding source:	US EPA - Brownfields Assessment Cooperative Agreement
Redevelopment funding:	Not reported
Redev. funding source:	Not reported
Redev. funding entity name:	Not reported
Redevelopment start date:	Not reported
Assessment funding entity:	Not reported
Cleanup funding entity:	Not reported
Grant type:	N/A
Accomplishment type:	Phase II Environmental Assessment
Accomplishment count:	1
Cooperative agreement #:	97983401
Ownership entity:	Government
Current owner:	Oakland Redevelopment Agency
Did owner change:	Y
Cleanup required:	Unknown
Video available:	No
Photo available:	No
Institutional controls required:	U
IC Category proprietary controls:	Not reported
IC cat. info. devices:	Not reported
IC cat. gov. controls:	Not reported
IC cat. enforcement permit tools:	Not reported
IC in place date:	Not reported
IC in place:	Unknown
State/tribal program date:	Not reported
State/tribal program ID:	Not reported
State/tribal NFA date:	Not reported
Air contaminated:	Not reported
Air cleaned:	Not reported
Asbestos found:	Not reported
Asbestos cleaned:	Not reported
Controlled substance found:	Not reported
Controlled substance cleaned:	Not reported

**Actual:**  
**22 ft.**

Map ID  
Direction  
Distance  
Elevation

MAP FINDINGS

Site

Database(s)

EDR ID Number  
EPA ID Number

529 20TH STREET PARCEL 044 (Continued)

1016346695

Drinking water affected:	Not reported
Drinking water cleaned:	Not reported
Groundwater affected:	Y
Groundwater cleaned:	Y
Lead contaminant found:	Not reported
Lead cleaned up:	Not reported
No media affected:	Not reported
Unknown media affected:	Not reported
Other cleaned up:	Not reported
Other metals found:	Not reported
Other metals cleaned:	Not reported
Other contaminants found:	Not reported
Other contams found description:	Not reported
PAHs found:	Not reported
PAHs cleaned up:	Not reported
PCBs found:	Not reported
PCBs cleaned up:	Not reported
Petro products found:	Not reported
Petro products cleaned:	Not reported
Sediments found:	Not reported
Sediments cleaned:	Not reported
Soil affected:	Not reported
Soil cleaned up:	Not reported
Surface water cleaned:	Not reported
VOCs found:	Y
VOCs cleaned:	Y
Cleanup other description:	Not reported
Num. of cleanup and re-dev. jobs:	Not reported
Past use greenspace acreage:	Not reported
Past use residential acreage:	Not reported
Past use commercial acreage:	Not reported
Past use industrial acreage:	Not reported
Future use greenspace acreage:	Not reported
Future use residential acreage:	Not reported
Future use commercial acreage:	Not reported
Future use industrial acreage:	Not reported
Greenspace acreage and type:	Not reported
Superfund Fed. landowner flag:	U
Arsenic cleaned up:	Not reported
Cadmium cleaned up:	Not reported
Chromium cleaned up:	Not reported
Copper cleaned up:	Not reported
Iron cleaned up:	Not reported
mercury cleaned up:	Not reported
nickel cleaned up:	Not reported
No clean up:	Not reported
Pesticides cleaned up:	Not reported
Selenium cleaned up:	Not reported
SVOCs cleaned up:	Not reported
Unknown clean up:	Not reported
Arsenic contaminant found:	Not reported
Cadmium contaminant found:	Not reported
Chromium contaminant found:	Not reported
Copper contaminant found:	Not reported
Iron contaminant found:	Not reported
Mercury contaminant found:	Not reported
Nickel contaminant found:	Not reported

Map ID  
 Direction  
 Distance  
 Elevation

MAP FINDINGS

Site

Database(s)

EDR ID Number  
 EPA ID Number

**529 20TH STREET PARCEL 044 (Continued)**

**1016346695**

No contaminant found:	Not reported
Pesticides contaminant found:	Not reported
Selenium contaminant found:	Not reported
SVOCs contaminant found:	Not reported
Unknown contaminant found:	Not reported
Future Use: Multistory	Not reported
Media affected Bluiding Material:	Not reported
Media affected indoor air:	Not reported
Building material media cleaned up:	Not reported
Indoor air media cleaned up:	Not reported
Unknown media cleaned up:	Not reported
Past Use: Multistory	Not reported

**D18**  
**SSE**  
 < 1/8  
 0.076 mi.  
 400 ft.

**529 20TH STREET PARCEL 039**  
**529 20TH STREET**  
**OAKLAND, CA 94612**

**US BROWNFIELDS**    **1016346690**  
 N/A

**Site 2 of 21 in cluster D**

**Relative:**  
**Lower**

**US BROWNFIELDS:**

Recipient name:	Oakland, City of
Grant type:	Assessment
Property name:	529 20TH STREET PARCEL 039
Property #:	008-0644-039
Parcel size:	.05
Property Description:	Parking lot
Latitude:	37.8096863
Longitude:	-122.270256
HCM label:	Address Matching-House Number
Map scale:	1:24,000
Point of reference:	Entrance Point of a Facility or Station
Datum:	World Geodetic System of 1984
ACRES property ID:	28006
Start date:	Not reported
Completed date:	Not reported
Acres cleaned up:	Not reported
Cleanup funding:	Not reported
Cleanup funding source:	Not reported
Assessment funding:	3773.58
Assessment funding source:	US EPA - Brownfields Assessment Cooperative Agreement
Redevelopment funding:	Not reported
Redev. funding source:	Not reported
Redev. funding entity name:	Not reported
Redevelopment start date:	Not reported
Assessment funding entity:	Not reported
Cleanup funding entity:	Not reported
Grant type:	N/A
Accomplishment type:	Phase II Environmental Assessment
Accomplishment count:	1
Cooperative agreement #:	97983401
Ownership entity:	Government
Current owner:	Oakland Redevelopment Agency
Did owner change:	Y
Cleanup required:	Unknown
Video available:	No
Photo available:	No
Institutional controls required:	U
IC Category proprietary controls:	Not reported

**Actual:**  
 22 ft.

Map ID  
Direction  
Distance  
Elevation

MAP FINDINGS

Site

Database(s)

EDR ID Number  
EPA ID Number

529 20TH STREET PARCEL 039 (Continued)

1016346690

IC cat. info. devices:	Not reported
IC cat. gov. controls:	Not reported
IC cat. enforcement permit tools:	Not reported
IC in place date:	Not reported
IC in place:	Unknown
State/tribal program date:	Not reported
State/tribal program ID:	Not reported
State/tribal NFA date:	Not reported
Air contaminated:	Not reported
Air cleaned:	Not reported
Asbestos found:	Not reported
Asbestos cleaned:	Not reported
Controlled substance found:	Not reported
Controlled substance cleaned:	Not reported
Drinking water affected:	Not reported
Drinking water cleaned:	Not reported
Groundwater affected:	Y
Groundwater cleaned:	Y
Lead contaminant found:	Not reported
Lead cleaned up:	Not reported
No media affected:	Not reported
Unknown media affected:	Not reported
Other cleaned up:	Not reported
Other metals found:	Not reported
Other metals cleaned:	Not reported
Other contaminants found:	Not reported
Other contams found description:	Not reported
PAHs found:	Not reported
PAHs cleaned up:	Not reported
PCBs found:	Not reported
PCBs cleaned up:	Not reported
Petro products found:	Not reported
Petro products cleaned:	Not reported
Sediments found:	Not reported
Sediments cleaned:	Not reported
Soil affected:	Not reported
Soil cleaned up:	Not reported
Surface water cleaned:	Not reported
VOCs found:	Y
VOCs cleaned:	Y
Cleanup other description:	Not reported
Num. of cleanup and re-dev. jobs:	Not reported
Past use greenspace acreage:	Not reported
Past use residential acreage:	Not reported
Past use commercial acreage:	Not reported
Past use industrial acreage:	Not reported
Future use greenspace acreage:	Not reported
Future use residential acreage:	Not reported
Future use commercial acreage:	Not reported
Future use industrial acreage:	Not reported
Greenspace acreage and type:	Not reported
Superfund Fed. landowner flag:	U
Arsenic cleaned up:	Not reported
Cadmium cleaned up:	Not reported
Chromium cleaned up:	Not reported
Copper cleaned up:	Not reported
Iron cleaned up:	Not reported

Map ID  
 Direction  
 Distance  
 Elevation

MAP FINDINGS

Site

Database(s)

EDR ID Number  
 EPA ID Number

**529 20TH STREET PARCEL 039 (Continued)**

**1016346690**

mercury cleaned up:	Not reported
nickel cleaned up:	Not reported
No clean up:	Not reported
Pesticides cleaned up:	Not reported
Selenium cleaned up:	Not reported
SVOCs cleaned up:	Not reported
Unknown clean up:	Not reported
Arsenic contaminant found:	Not reported
Cadmium contaminant found:	Not reported
Chromium contaminant found:	Not reported
Copper contaminant found:	Not reported
Iron contaminant found:	Not reported
Mercury contaminant found:	Not reported
Nickel contaminant found:	Not reported
No contaminant found:	Not reported
Pesticides contaminant found:	Not reported
Selenium contaminant found:	Not reported
SVOCs contaminant found:	Not reported
Unknown contaminant found:	Not reported
Future Use: Multistory	Not reported
Media affected Bluiding Material:	Not reported
Media affected indoor air:	Not reported
Building material media cleaned up:	Not reported
Indoor air media cleaned up:	Not reported
Unknown media cleaned up:	Not reported
Past Use: Multistory	Not reported

**D19**  
**SSE**  
 < 1/8  
 0.076 mi.  
 400 ft.

**529 20TH STREET PARCEL 043**  
**529 20TH STREET**  
**OAKLAND, CA 94612**  
**Site 3 of 21 in cluster D**

**US BROWNFIELDS**    **1016346694**  
 N/A

**Relative:**  
**Lower**

US BROWNFIELDS:

Recipient name:	Oakland, City of
Grant type:	Assessment
Property name:	529 20TH STREET PARCEL 043
Property #:	008-0644-043
Parcel size:	.07
Property Description:	Parking lot
Latitude:	37.8096863
Longitude:	-122.270256
HCM label:	Address Matching-House Number
Map scale:	1:24,000
Point of reference:	Entrance Point of a Facility or Station
Datum:	World Geodetic System of 1984
ACRES property ID:	28010
Start date:	Not reported
Completed date:	Not reported
Acres cleaned up:	Not reported
Cleanup funding:	Not reported
Cleanup funding source:	Not reported
Assessment funding:	3773.58
Assessment funding source:	US EPA - Brownfields Assessment Cooperative Agreement
Redevelopment funding:	Not reported
Redev. funding source:	Not reported
Redev. funding entity name:	Not reported
Redevelopment start date:	Not reported

**Actual:**  
**22 ft.**

Map ID  
Direction  
Distance  
Elevation

MAP FINDINGS

Site

Database(s)

EDR ID Number  
EPA ID Number

**529 20TH STREET PARCEL 043 (Continued)**

**1016346694**

Assessment funding entity:	Not reported
Cleanup funding entity:	Not reported
Grant type:	N/A
Accomplishment type:	Phase II Environmental Assessment
Accomplishment count:	1
Cooperative agreement #:	97983401
Ownership entity:	Government
Current owner:	Oakland Redevelopment Agency
Did owner change:	Y
Cleanup required:	Unknown
Video available:	No
Photo available:	No
Institutional controls required:	U
IC Category proprietary controls:	Not reported
IC cat. info. devices:	Not reported
IC cat. gov. controls:	Not reported
IC cat. enforcement permit tools:	Not reported
IC in place date:	Not reported
IC in place:	Unknown
State/tribal program date:	Not reported
State/tribal program ID:	Not reported
State/tribal NFA date:	Not reported
Air contaminated:	Not reported
Air cleaned:	Not reported
Asbestos found:	Not reported
Asbestos cleaned:	Not reported
Controlled substance found:	Not reported
Controlled substance cleaned:	Not reported
Drinking water affected:	Not reported
Drinking water cleaned:	Not reported
Groundwater affected:	Y
Groundwater cleaned:	Y
Lead contaminant found:	Not reported
Lead cleaned up:	Not reported
No media affected:	Not reported
Unknown media affected:	Not reported
Other cleaned up:	Not reported
Other metals found:	Not reported
Other metals cleaned:	Not reported
Other contaminants found:	Not reported
Other contams found description:	Not reported
PAHs found:	Not reported
PAHs cleaned up:	Not reported
PCBs found:	Not reported
PCBs cleaned up:	Not reported
Petro products found:	Not reported
Petro products cleaned:	Not reported
Sediments found:	Not reported
Sediments cleaned:	Not reported
Soil affected:	Not reported
Soil cleaned up:	Not reported
Surface water cleaned:	Not reported
VOCs found:	Y
VOCs cleaned:	Y
Cleanup other description:	Not reported
Num. of cleanup and re-dev. jobs:	Not reported
Past use greenspace acreage:	Not reported

Map ID  
 Direction  
 Distance  
 Elevation

MAP FINDINGS

Site

Database(s)

EDR ID Number  
 EPA ID Number

**529 20TH STREET PARCEL 043 (Continued)**

**1016346694**

Past use residential acreage:	Not reported
Past use commercial acreage:	Not reported
Past use industrial acreage:	Not reported
Future use greenspace acreage:	Not reported
Future use residential acreage:	Not reported
Future use commercial acreage:	Not reported
Future use industrial acreage:	Not reported
Greenspace acreage and type:	Not reported
Superfund Fed. landowner flag:	U
Arsenic cleaned up:	Not reported
Cadmium cleaned up:	Not reported
Chromium cleaned up:	Not reported
Copper cleaned up:	Not reported
Iron cleaned up:	Not reported
mercury cleaned up:	Not reported
nickel cleaned up:	Not reported
No clean up:	Not reported
Pesticides cleaned up:	Not reported
Selenium cleaned up:	Not reported
SVOCs cleaned up:	Not reported
Unknown clean up:	Not reported
Arsenic contaminant found:	Not reported
Cadmium contaminant found:	Not reported
Chromium contaminant found:	Not reported
Copper contaminant found:	Not reported
Iron contaminant found:	Not reported
Mercury contaminant found:	Not reported
Nickel contaminant found:	Not reported
No contaminant found:	Not reported
Pesticides contaminant found:	Not reported
Selenium contaminant found:	Not reported
SVOCs contaminant found:	Not reported
Unknown contaminant found:	Not reported
Future Use: Multistory	Not reported
Media affected Bluiding Material:	Not reported
Media affected indoor air:	Not reported
Building material media cleaned up:	Not reported
Indoor air media cleaned up:	Not reported
Unknown media cleaned up:	Not reported
Past Use: Multistory	Not reported

**D20**  
**SSE**  
 < 1/8  
 0.076 mi.  
 400 ft.

**529 20TH STREET PARCEL 042**  
**529 20TH STREET**  
**OAKLAND, CA 94612**  
 Site 4 of 21 in cluster D

**US BROWNFIELDS**    **1016346693**  
 N/A

**Relative:**  
**Lower**

US BROWNFIELDS:	
Recipient name:	Oakland, City of
Grant type:	Assessment
Property name:	529 20TH STREET PARCEL 042
Property #:	008-0644-042
Parcel size:	.06
Property Description:	Parking lot
Latitude:	37.8096863
Longitude:	-122.270256
HCM label:	Address Matching-House Number
Map scale:	1:24,000

**Actual:**  
 22 ft.

Map ID  
Direction  
Distance  
Elevation

MAP FINDINGS

Site

Database(s)

EDR ID Number  
EPA ID Number

529 20TH STREET PARCEL 042 (Continued)

1016346693

Point of reference:	Entrance Point of a Facility or Station
Datum:	World Geodetic System of 1984
ACRES property ID:	28009
Start date:	Not reported
Completed date:	Not reported
Acres cleaned up:	Not reported
Cleanup funding:	Not reported
Cleanup funding source:	Not reported
Assessment funding:	3773.58
Assessment funding source:	US EPA - Brownfields Assessment Cooperative Agreement
Redevelopment funding:	Not reported
Redev. funding source:	Not reported
Redev. funding entity name:	Not reported
Redevelopment start date:	Not reported
Assessment funding entity:	Not reported
Cleanup funding entity:	Not reported
Grant type:	N/A
Accomplishment type:	Phase II Environmental Assessment
Accomplishment count:	1
Cooperative agreement #:	97983401
Ownership entity:	Government
Current owner:	Oakland Redevelopment Agency
Did owner change:	Y
Cleanup required:	Unknown
Video available:	No
Photo available:	No
Institutional controls required:	U
IC Category proprietary controls:	Not reported
IC cat. info. devices:	Not reported
IC cat. gov. controls:	Not reported
IC cat. enforcement permit tools:	Not reported
IC in place date:	Not reported
IC in place:	Unknown
State/tribal program date:	Not reported
State/tribal program ID:	Not reported
State/tribal NFA date:	Not reported
Air contaminated:	Not reported
Air cleaned:	Not reported
Asbestos found:	Not reported
Asbestos cleaned:	Not reported
Controlled substance found:	Not reported
Controlled substance cleaned:	Not reported
Drinking water affected:	Not reported
Drinking water cleaned:	Not reported
Groundwater affected:	Y
Groundwater cleaned:	Y
Lead contaminant found:	Not reported
Lead cleaned up:	Not reported
No media affected:	Not reported
Unknown media affected:	Not reported
Other cleaned up:	Not reported
Other metals found:	Not reported
Other metals cleaned:	Not reported
Other contaminants found:	Not reported
Other contams found description:	Not reported
PAHs found:	Not reported
PAHs cleaned up:	Not reported



Map ID  
Direction  
Distance  
Elevation

MAP FINDINGS

Site

Database(s)

EDR ID Number  
EPA ID Number

529 20TH STREET PARCEL 042 (Continued)

1016346693

PCBs found:	Not reported
PCBs cleaned up:	Not reported
Petro products found:	Not reported
Petro products cleaned:	Not reported
Sediments found:	Not reported
Sediments cleaned:	Not reported
Soil affected:	Not reported
Soil cleaned up:	Not reported
Surface water cleaned:	Not reported
VOCs found:	Y
VOCs cleaned:	Y
Cleanup other description:	Not reported
Num. of cleanup and re-dev. jobs:	Not reported
Past use greenspace acreage:	Not reported
Past use residential acreage:	Not reported
Past use commercial acreage:	Not reported
Past use industrial acreage:	Not reported
Future use greenspace acreage:	Not reported
Future use residential acreage:	Not reported
Future use commercial acreage:	Not reported
Future use industrial acreage:	Not reported
Greenspace acreage and type:	Not reported
Superfund Fed. landowner flag:	U
Arsenic cleaned up:	Not reported
Cadmium cleaned up:	Not reported
Chromium cleaned up:	Not reported
Copper cleaned up:	Not reported
Iron cleaned up:	Not reported
mercury cleaned up:	Not reported
nickel cleaned up:	Not reported
No clean up:	Not reported
Pesticides cleaned up:	Not reported
Selenium cleaned up:	Not reported
SVOCs cleaned up:	Not reported
Unknown clean up:	Not reported
Arsenic contaminant found:	Not reported
Cadmium contaminant found:	Not reported
Chromium contaminant found:	Not reported
Copper contaminant found:	Not reported
Iron contaminant found:	Not reported
Mercury contaminant found:	Not reported
Nickel contaminant found:	Not reported
No contaminant found:	Not reported
Pesticides contaminant found:	Not reported
Selenium contaminant found:	Not reported
SVOCs contaminant found:	Not reported
Unknown contaminant found:	Not reported
Future Use: Multistory	Not reported
Media affected Bluiding Material:	Not reported
Media affected indoor air:	Not reported
Building material media cleaned up:	Not reported
Indoor air media cleaned up:	Not reported
Unknown media cleaned up:	Not reported
Past Use: Multistory	Not reported

Map ID  
 Direction  
 Distance  
 Elevation

MAP FINDINGS

Site

Database(s)

EDR ID Number  
 EPA ID Number

**D21**            **529 20TH STREET PARCEL 040**  
**SSE**            **529 20TH STREET**  
**< 1/8**           **OAKLAND, CA 94612**  
**0.076 mi.**  
**400 ft.**         **Site 5 of 21 in cluster D**

**US BROWNFIELDS**    **1016346691**  
**N/A**

**Relative:**  
**Lower**

US BROWNFIELDS:

Recipient name:	Oakland, City of
Grant type:	Assessment
Property name:	529 20TH STREET PARCEL 040
Property #:	008-0644-040
Parcel size:	.1
Property Description:	Parking lot
Latitude:	37.8096863
Longitude:	-122.270256
HCM label:	Address Matching-House Number
Map scale:	1:24,000
Point of reference:	Entrance Point of a Facility or Station
Datum:	World Geodetic System of 1984
ACRES property ID:	28007
Start date:	Not reported
Completed date:	Not reported
Acres cleaned up:	Not reported
Cleanup funding:	Not reported
Cleanup funding source:	Not reported
Assessment funding:	3773.58
Assessment funding source:	US EPA - Brownfields Assessment Cooperative Agreement
Redevelopment funding:	Not reported
Redev. funding source:	Not reported
Redev. funding entity name:	Not reported
Redevelopment start date:	Not reported
Assessment funding entity:	Not reported
Cleanup funding entity:	Not reported
Grant type:	N/A
Accomplishment type:	Phase II Environmental Assessment
Accomplishment count:	1
Cooperative agreement #:	97983401
Ownership entity:	Government
Current owner:	Oakland Redevelopment Agency
Did owner change:	Y
Cleanup required:	Unknown
Video available:	No
Photo available:	No
Institutional controls required:	U
IC Category proprietary controls:	Not reported
IC cat. info. devices:	Not reported
IC cat. gov. controls:	Not reported
IC cat. enforcement permit tools:	Not reported
IC in place date:	Not reported
IC in place:	Unknown
State/tribal program date:	Not reported
State/tribal program ID:	Not reported
State/tribal NFA date:	Not reported
Air contaminated:	Not reported
Air cleaned:	Not reported
Asbestos found:	Not reported
Asbestos cleaned:	Not reported
Controlled substance found:	Not reported
Controlled substance cleaned:	Not reported

**Actual:**  
**22 ft.**

Map ID  
Direction  
Distance  
Elevation

MAP FINDINGS

Site

Database(s)

EDR ID Number  
EPA ID Number

529 20TH STREET PARCEL 040 (Continued)

1016346691

Drinking water affected:	Not reported
Drinking water cleaned:	Not reported
Groundwater affected:	Y
Groundwater cleaned:	Y
Lead contaminant found:	Not reported
Lead cleaned up:	Not reported
No media affected:	Not reported
Unknown media affected:	Not reported
Other cleaned up:	Not reported
Other metals found:	Not reported
Other metals cleaned:	Not reported
Other contaminants found:	Not reported
Other contams found description:	Not reported
PAHs found:	Not reported
PAHs cleaned up:	Not reported
PCBs found:	Not reported
PCBs cleaned up:	Not reported
Petro products found:	Not reported
Petro products cleaned:	Not reported
Sediments found:	Not reported
Sediments cleaned:	Not reported
Soil affected:	Not reported
Soil cleaned up:	Not reported
Surface water cleaned:	Not reported
VOCs found:	Y
VOCs cleaned:	Y
Cleanup other description:	Not reported
Num. of cleanup and re-dev. jobs:	Not reported
Past use greenspace acreage:	Not reported
Past use residential acreage:	Not reported
Past use commercial acreage:	Not reported
Past use industrial acreage:	Not reported
Future use greenspace acreage:	Not reported
Future use residential acreage:	Not reported
Future use commercial acreage:	Not reported
Future use industrial acreage:	Not reported
Greenspace acreage and type:	Not reported
Superfund Fed. landowner flag:	U
Arsenic cleaned up:	Not reported
Cadmium cleaned up:	Not reported
Chromium cleaned up:	Not reported
Copper cleaned up:	Not reported
Iron cleaned up:	Not reported
mercury cleaned up:	Not reported
nickel cleaned up:	Not reported
No clean up:	Not reported
Pesticides cleaned up:	Not reported
Selenium cleaned up:	Not reported
SVOCs cleaned up:	Not reported
Unknown clean up:	Not reported
Arsenic contaminant found:	Not reported
Cadmium contaminant found:	Not reported
Chromium contaminant found:	Not reported
Copper contaminant found:	Not reported
Iron contaminant found:	Not reported
Mercury contaminant found:	Not reported
Nickel contaminant found:	Not reported

Map ID  
 Direction  
 Distance  
 Elevation

MAP FINDINGS

Site

Database(s)

EDR ID Number  
 EPA ID Number

**529 20TH STREET PARCEL 040 (Continued)**

**1016346691**

No contaminant found:	Not reported
Pesticides contaminant found:	Not reported
Selenium contaminant found:	Not reported
SVOCs contaminant found:	Not reported
Unknown contaminant found:	Not reported
Future Use: Multistory	Not reported
Media affected Bluiding Material:	Not reported
Media affected indoor air:	Not reported
Building material media cleaned up:	Not reported
Indoor air media cleaned up:	Not reported
Unknown media cleaned up:	Not reported
Past Use: Multistory	Not reported

**D22**  
**SSE**  
 < 1/8  
 0.076 mi.  
 400 ft.

**529 20TH STREET PARCEL 041**  
**529 20TH STREET**  
**OAKLAND, CA 94612**

**US BROWNFIELDS**    **1016346692**  
 N/A

**Site 6 of 21 in cluster D**

**Relative:**  
**Lower**

US BROWNFIELDS:

Recipient name:	Oakland, City of
Grant type:	Assessment
Property name:	529 20TH STREET PARCEL 041
Property #:	008-0644-041
Parcel size:	.11
Property Description:	Parking lot
Latitude:	37.81013
Longitude:	-122.26952
HCM label:	Address Matching-House Number
Map scale:	1:24,000
Point of reference:	Entrance Point of a Facility or Station
Datum:	World Geodetic System of 1984
ACRES property ID:	28008
Start date:	Not reported
Completed date:	Not reported
Acres cleaned up:	Not reported
Cleanup funding:	Not reported
Cleanup funding source:	Not reported
Assessment funding:	3773.58
Assessment funding source:	US EPA - Brownfields Assessment Cooperative Agreement
Redevelopment funding:	Not reported
Redev. funding source:	Not reported
Redev. funding entity name:	Not reported
Redevelopment start date:	Not reported
Assessment funding entity:	Not reported
Cleanup funding entity:	Not reported
Grant type:	N/A
Accomplishment type:	Phase II Environmental Assessment
Accomplishment count:	1
Cooperative agreement #:	97983401
Ownership entity:	Government
Current owner:	Oakland Redevelopment Agency
Did owner change:	Y
Cleanup required:	Unknown
Video available:	No
Photo available:	No
Institutional controls required:	U
IC Category proprietary controls:	Not reported

**Actual:**  
 22 ft.

Map ID  
Direction  
Distance  
Elevation

MAP FINDINGS

Site

Database(s)

EDR ID Number  
EPA ID Number

529 20TH STREET PARCEL 041 (Continued)

1016346692

IC cat. info. devices:	Not reported
IC cat. gov. controls:	Not reported
IC cat. enforcement permit tools:	Not reported
IC in place date:	Not reported
IC in place:	Unknown
State/tribal program date:	Not reported
State/tribal program ID:	Not reported
State/tribal NFA date:	Not reported
Air contaminated:	Not reported
Air cleaned:	Not reported
Asbestos found:	Not reported
Asbestos cleaned:	Not reported
Controlled substance found:	Not reported
Controlled substance cleaned:	Not reported
Drinking water affected:	Not reported
Drinking water cleaned:	Not reported
Groundwater affected:	Y
Groundwater cleaned:	Y
Lead contaminant found:	Not reported
Lead cleaned up:	Not reported
No media affected:	Not reported
Unknown media affected:	Not reported
Other cleaned up:	Not reported
Other metals found:	Not reported
Other metals cleaned:	Not reported
Other contaminants found:	Not reported
Other contams found description:	Not reported
PAHs found:	Not reported
PAHs cleaned up:	Not reported
PCBs found:	Not reported
PCBs cleaned up:	Not reported
Petro products found:	Not reported
Petro products cleaned:	Not reported
Sediments found:	Not reported
Sediments cleaned:	Not reported
Soil affected:	Not reported
Soil cleaned up:	Not reported
Surface water cleaned:	Not reported
VOCs found:	Y
VOCs cleaned:	Y
Cleanup other description:	Not reported
Num. of cleanup and re-dev. jobs:	Not reported
Past use greenspace acreage:	Not reported
Past use residential acreage:	Not reported
Past use commercial acreage:	Not reported
Past use industrial acreage:	Not reported
Future use greenspace acreage:	Not reported
Future use residential acreage:	Not reported
Future use commercial acreage:	Not reported
Future use industrial acreage:	Not reported
Greenspace acreage and type:	Not reported
Superfund Fed. landowner flag:	U
Arsenic cleaned up:	Not reported
Cadmium cleaned up:	Not reported
Chromium cleaned up:	Not reported
Copper cleaned up:	Not reported
Iron cleaned up:	Not reported

Map ID  
 Direction  
 Distance  
 Elevation

MAP FINDINGS

Site

Database(s)

EDR ID Number  
 EPA ID Number

**529 20TH STREET PARCEL 041 (Continued)**

**1016346692**

mercury cleaned up:	Not reported
nickel cleaned up:	Not reported
No clean up:	Not reported
Pesticides cleaned up:	Not reported
Selenium cleaned up:	Not reported
SVOCs cleaned up:	Not reported
Unknown clean up:	Not reported
Arsenic contaminant found:	Not reported
Cadmium contaminant found:	Not reported
Chromium contaminant found:	Not reported
Copper contaminant found:	Not reported
Iron contaminant found:	Not reported
Mercury contaminant found:	Not reported
Nickel contaminant found:	Not reported
No contaminant found:	Not reported
Pesticides contaminant found:	Not reported
Selenium contaminant found:	Not reported
SVOCs contaminant found:	Not reported
Unknown contaminant found:	Not reported
Future Use: Multistory	Not reported
Media affected Bluiding Material:	Not reported
Media affected indoor air:	Not reported
Building material media cleaned up:	Not reported
Indoor air media cleaned up:	Not reported
Unknown media cleaned up:	Not reported
Past Use: Multistory	Not reported

**C23**  
**SW**  
 < 1/8  
 0.079 mi.  
 415 ft.

**609 20TH STREET**  
**609 20TH STREET**  
**OAKLAND, CA 94612**  
**Site 7 of 10 in cluster C**

**US BROWNFIELDS 1016346731**  
**N/A**

**Relative:**  
**Higher**

US BROWNFIELDS:

**Actual:**  
**29 ft.**

Recipient name:	Oakland, City of
Grant type:	Assessment
Property name:	609 20TH STREET
Property #:	008-0644-045-01
Parcel size:	.19
Property Description:	Residential, open lot, and offices
Latitude:	37.81016
Longitude:	-122.27407
HCM label:	Address Matching-House Number
Map scale:	1:24,000
Point of reference:	Entrance Point of a Facility or Station
Datum:	World Geodetic System of 1984
ACRES property ID:	28044
Start date:	Not reported
Completed date:	Not reported
Acres cleaned up:	Not reported
Cleanup funding:	Not reported
Cleanup funding source:	Not reported
Assessment funding:	3773.58
Assessment funding source:	US EPA - Brownfields Assessment Cooperative Agreement
Redevelopment funding:	Not reported
Redev. funding source:	Not reported
Redev. funding entity name:	Not reported
Redevelopment start date:	Not reported

Map ID  
Direction  
Distance  
Elevation

MAP FINDINGS

Site

Database(s)

EDR ID Number  
EPA ID Number

609 20TH STREET (Continued)

1016346731

Assessment funding entity:	Not reported
Cleanup funding entity:	Not reported
Grant type:	N/A
Accomplishment type:	Phase II Environmental Assessment
Accomplishment count:	1
Cooperative agreement #:	97983401
Ownership entity:	Government
Current owner:	Oakland Redevelopment Agency
Did owner change:	Y
Cleanup required:	Unknown
Video available:	No
Photo available:	No
Institutional controls required:	U
IC Category proprietary controls:	Not reported
IC cat. info. devices:	Not reported
IC cat. gov. controls:	Not reported
IC cat. enforcement permit tools:	Not reported
IC in place date:	Not reported
IC in place:	Unknown
State/tribal program date:	Not reported
State/tribal program ID:	Not reported
State/tribal NFA date:	Not reported
Air contaminated:	Not reported
Air cleaned:	Not reported
Asbestos found:	Not reported
Asbestos cleaned:	Not reported
Controlled substance found:	Not reported
Controlled substance cleaned:	Not reported
Drinking water affected:	Not reported
Drinking water cleaned:	Not reported
Groundwater affected:	Not reported
Groundwater cleaned:	Not reported
Lead contaminant found:	Not reported
Lead cleaned up:	Not reported
No media affected:	Not reported
Unknown media affected:	Not reported
Other cleaned up:	Not reported
Other metals found:	Not reported
Other metals cleaned:	Not reported
Other contaminants found:	Not reported
Other contams found description:	Not reported
PAHs found:	Not reported
PAHs cleaned up:	Not reported
PCBs found:	Not reported
PCBs cleaned up:	Not reported
Petro products found:	Not reported
Petro products cleaned:	Not reported
Sediments found:	Not reported
Sediments cleaned:	Not reported
Soil affected:	Not reported
Soil cleaned up:	Not reported
Surface water cleaned:	Not reported
VOCs found:	Not reported
VOCs cleaned:	Not reported
Cleanup other description:	Not reported
Num. of cleanup and re-dev. jobs:	Not reported
Past use greenspace acreage:	Not reported

Map ID  
 Direction  
 Distance  
 Elevation

MAP FINDINGS

Site

Database(s)

EDR ID Number  
 EPA ID Number

**609 20TH STREET (Continued)**

**1016346731**

Past use residential acreage:	Not reported
Past use commercial acreage:	Not reported
Past use industrial acreage:	Not reported
Future use greenspace acreage:	Not reported
Future use residential acreage:	Not reported
Future use commercial acreage:	Not reported
Future use industrial acreage:	Not reported
Greenspace acreage and type:	Not reported
Superfund Fed. landowner flag:	U
Arsenic cleaned up:	Not reported
Cadmium cleaned up:	Not reported
Chromium cleaned up:	Not reported
Copper cleaned up:	Not reported
Iron cleaned up:	Not reported
mercury cleaned up:	Not reported
nickel cleaned up:	Not reported
No clean up:	Not reported
Pesticides cleaned up:	Not reported
Selenium cleaned up:	Not reported
SVOCs cleaned up:	Not reported
Unknown clean up:	Not reported
Arsenic contaminant found:	Not reported
Cadmium contaminant found:	Not reported
Chromium contaminant found:	Not reported
Copper contaminant found:	Not reported
Iron contaminant found:	Not reported
Mercury contaminant found:	Not reported
Nickel contaminant found:	Not reported
No contaminant found:	Not reported
Pesticides contaminant found:	Not reported
Selenium contaminant found:	Not reported
SVOCs contaminant found:	Not reported
Unknown contaminant found:	Not reported
Future Use: Multistory	Not reported
Media affected Bluiding Material:	Not reported
Media affected indoor air:	Not reported
Building material media cleaned up:	Not reported
Indoor air media cleaned up:	Not reported
Unknown media cleaned up:	Not reported
Past Use: Multistory	Not reported

**E24**  
**East**  
**< 1/8**  
**0.092 mi.**  
**485 ft.**

**CHEVRON 9-3600**  
**2200 TELEGRAPH AVE**  
**OAKLAND, CA 94612**  
**Site 1 of 6 in cluster E**

**LUST S106117767**  
**N/A**

**Relative:**  
**Lower**

LUST:  
 Region: STATE  
 Global Id: T0600161613  
 Latitude: 37.8116063394444  
 Longitude: -122.268540859222  
 Case Type: LUST Cleanup Site  
 Status: Completed - Case Closed  
 Status Date: 01/27/2015  
 Lead Agency: ALAMEDA COUNTY LOP  
 Case Worker: MD  
 Local Agency: ALAMEDA COUNTY LOP

**Actual:**  
**22 ft.**



Map ID  
Direction  
Distance  
Elevation

MAP FINDINGS

Site

Database(s)

EDR ID Number  
EPA ID Number

**CHEVRON 9-3600 (Continued)**

**S106117767**

RB Case Number: NA  
LOC Case Number: RO0002435  
File Location: Stored electronically as an E-file  
Potential Media Affect: Other Groundwater (uses other than drinking water)  
Potential Contaminants of Concern: Gasoline  
Site History: Not all historic documents for the fuel leak case may be available on GeoTracker. A complete case file for this site is located on the Alameda County Environmental Health website at: <http://ehgis.acgov.org/dehpublic/dehpublic.jsp>. In 1986 tank basin soil and a groundwater sample were collected during the replacement of USTs in a pre-existing tank basin; hydrocarbon concentrations were encountered. Sixteen soil vapor wells are reported to have been installed in 1986 and 1987 over the BART tube, located directly below the site; however, no data has been submitted. In 1992 a groundwater sample was collected from a former vadose zone well (VW-2) and concentrations of concern were encountered; however, the location of VW-2-1 is unknown. In July 1994 product lines were removed and upgraded and low hydrocarbon concentrations were encountered. In March 2000 eight hand-augered bores were installed at the site; most bore depths were limited to 10 feet by the presence of the BART tube. In March 2002 wells MW-1 to MW-3 were installed on either side of the BART tube and right-of-way. In April 2012 soil bores B-9 to B-12 were installed to define the downgradient extent of the dissolved-phase groundwater plume. Groundwater was collected; however, appeared to define a deeper non-impacted groundwater zone. The groundwater plume was defined using the LTCP groundwater technical justification paper 90th percentile plume length, and conducting a downgradient sensitive receptor survey for water supply wells and potential basements that might encounter the impacted groundwater.

Click here to access the California GeoTracker records for this facility:

Contact:

Global Id: T0600161613  
Contact Type: Local Agency Caseworker  
Contact Name: MARK DETTERMAN  
Organization Name: ALAMEDA COUNTY LOP  
Address: 1131 HARBOR BAY PARKWAY  
City: ALAMEDA  
Email: mark.detterman@acgov.org  
Phone Number: 5105676876

Global Id: T0600161613  
Contact Type: Regional Board Caseworker  
Contact Name: Cherie McCaulou  
Organization Name: SAN FRANCISCO BAY RWQCB (REGION 2)  
Address: 1515 CLAY STREET, SUITE 1400  
City: OAKLAND  
Email: cmccaulou@waterboards.ca.gov  
Phone Number: Not reported

Status History:

Global Id: T0600161613  
Status: Open - Verification Monitoring  
Status Date: 12/03/2013

Global Id: T0600161613

Map ID  
Direction  
Distance  
Elevation

MAP FINDINGS

Site

Database(s)

EDR ID Number  
EPA ID Number

**CHEVRON 9-3600 (Continued)**

**S106117767**

Status: Open - Eligible for Closure  
Status Date: 08/05/2014

Global Id: T0600161613  
Status: Open - Case Begin Date  
Status Date: 10/29/1986

Global Id: T0600161613  
Status: Completed - Case Closed  
Status Date: 01/27/2015

Global Id: T0600161613  
Status: Open - Eligible for Closure  
Status Date: 08/12/2013

Global Id: T0600161613  
Status: Open - Site Assessment  
Status Date: 11/21/2000

Global Id: T0600161613  
Status: Open - Site Assessment  
Status Date: 01/30/2002

Regulatory Activities:

Global Id: T0600161613  
Action Type: ENFORCEMENT  
Date: 03/24/2014  
Action: Notice to Comply - #20140324

Global Id: T0600161613  
Action Type: ENFORCEMENT  
Date: 03/13/2014  
Action: Meeting - #20140313

Global Id: T0600161613  
Action Type: Other  
Date: 10/29/1986  
Action: Leak Discovery

Global Id: T0600161613  
Action Type: RESPONSE  
Date: 10/10/2013  
Action: Request for Closure - Regulator Responded

Global Id: T0600161613  
Action Type: RESPONSE  
Date: 06/20/2014  
Action: Sensitive Receptor Survey Report - Regulator Responded

Global Id: T0600161613  
Action Type: ENFORCEMENT  
Date: 04/13/2011  
Action: Staff Letter

Global Id: T0600161613  
Action Type: RESPONSE  
Date: 03/02/2012

Map ID  
Direction  
Distance  
Elevation

MAP FINDINGS

Site

Database(s)

EDR ID Number  
EPA ID Number

**CHEVRON 9-3600 (Continued)**

**S106117767**

Action: Soil and Water Investigation Report

Global Id: T0600161613  
Action Type: Other  
Date: 10/29/1986  
Action: Leak Stopped

Global Id: T0600161613  
Action Type: RESPONSE  
Date: 03/30/2011  
Action: Monitoring Report - Semi-Annually

Global Id: T0600161613  
Action Type: RESPONSE  
Date: 09/15/2011  
Action: Monitoring Report - Semi-Annually

Global Id: T0600161613  
Action Type: Other  
Date: 03/13/2001  
Action: Leak Reported

Global Id: T0600161613  
Action Type: RESPONSE  
Date: 05/30/2012  
Action: Monitoring Report - Annually

Global Id: T0600161613  
Action Type: RESPONSE  
Date: 06/15/2013  
Action: Monitoring Report - Annually

Global Id: T0600161613  
Action Type: RESPONSE  
Date: 05/30/2002  
Action: Soil and Water Investigation Report

Global Id: T0600161613  
Action Type: RESPONSE  
Date: 08/09/1994  
Action: Tank Removal Report / UST Sampling Report

Global Id: T0600161613  
Action Type: RESPONSE  
Date: 11/21/2000  
Action: Soil and Water Investigation Report

Global Id: T0600161613  
Action Type: ENFORCEMENT  
Date: 09/11/2008  
Action: Staff Letter - #09/11/2008

Global Id: T0600161613  
Action Type: RESPONSE  
Date: 01/24/2013  
Action: Other Workplan

Map ID  
Direction  
Distance  
Elevation

MAP FINDINGS

Site

Database(s)

EDR ID Number  
EPA ID Number

**CHEVRON 9-3600 (Continued)**

**S106117767**

Global Id:	T0600161613
Action Type:	ENFORCEMENT
Date:	12/03/2013
Action:	Staff Letter - #20131203
Global Id:	T0600161613
Action Type:	RESPONSE
Date:	02/02/2015
Action:	Well Destruction Report
Global Id:	T0600161613
Action Type:	ENFORCEMENT
Date:	07/24/2009
Action:	Staff Letter - #20090724
Global Id:	T0600161613
Action Type:	ENFORCEMENT
Date:	11/17/2014
Action:	Staff Letter - #20141117
Global Id:	T0600161613
Action Type:	ENFORCEMENT
Date:	04/25/2014
Action:	Staff Letter - #20140425
Global Id:	T0600161613
Action Type:	ENFORCEMENT
Date:	08/06/2014
Action:	Notification - Public Participation Document - #20140806
Global Id:	T0600161613
Action Type:	ENFORCEMENT
Date:	04/24/2014
Action:	Meeting - #20140424
Global Id:	T0600161613
Action Type:	ENFORCEMENT
Date:	10/30/2014
Action:	Notice of Responsibility - #2014-10-30
Global Id:	T0600161613
Action Type:	ENFORCEMENT
Date:	08/05/2014
Action:	Staff Letter - #20140805
Global Id:	T0600161613
Action Type:	ENFORCEMENT
Date:	01/27/2015
Action:	Closure/No Further Action Letter - #20150127
Global Id:	T0600161613
Action Type:	ENFORCEMENT
Date:	08/06/2014
Action:	Staff Letter - #20140806

Map ID  
 Direction  
 Distance  
 Elevation

MAP FINDINGS

Site

Database(s)

EDR ID Number  
 EPA ID Number

**CHEVRON 9-3600 (Continued)**

**S106117767**

LUST REG 2:  
 Region: 2  
 Facility Id: Not reported  
 Facility Status: Preliminary site assessment underway  
 Case Number: RO0002435  
 How Discovered: Not reported  
 Leak Cause: Not reported  
 Leak Source: Not reported  
 Date Leak Confirmed: 1/30/2002  
 Oversight Program: LUST  
 Prelim. Site Assesment Wokplan Submitted: Not reported  
 Preliminary Site Assesment Began: 1/30/2002  
 Pollution Characterization Began: Not reported  
 Pollution Remediation Plan Submitted: Not reported  
 Date Remediation Action Underway: Not reported  
 Date Post Remedial Action Monitoring Began: Not reported

**E25**  
 East  
 < 1/8  
 0.092 mi.  
 485 ft.

**CHEVRON SS #93600**  
**2200 TELEGRAPH AVE**  
**OAKLAND, CA 94612**  
 Site 2 of 6 in cluster E

**UST U004061469**  
**N/A**

**Relative:**  
**Lower**  
**Actual:**  
**22 ft.**

UST:  
 Facility ID: 187  
 Permitting Agency: OAKLAND, CITY OF  
 Latitude: 37.812829  
 Longitude: -122.267366

**E26**  
 East  
 < 1/8  
 0.092 mi.  
 485 ft.

**CHEVRON #93600**  
**2200 TELEGRAPH AVE**  
**OAKLAND, CA 94612**  
 Site 3 of 6 in cluster E

**CA FID UST S101580358**  
**SWEEPS UST N/A**

**Relative:**  
**Lower**  
**Actual:**  
**22 ft.**

CA FID UST:  
 Facility ID: 01002579  
 Regulated By: UTKA  
 Regulated ID: Not reported  
 Cortese Code: Not reported  
 SIC Code: Not reported  
 Facility Phone: 4152681893  
 Mail To: Not reported  
 Mailing Address: PO BOX  
 Mailing Address 2: Not reported  
 Mailing City,St,Zip: OAKLAND 94612  
 Contact: Not reported  
 Contact Phone: Not reported  
 DUNs Number: Not reported  
 NPDES Number: Not reported  
 EPA ID: Not reported  
 Comments: Not reported  
 Status: Active

SWEEPS UST:

Map ID  
Direction  
Distance  
Elevation

MAP FINDINGS

Site

Database(s)

EDR ID Number  
EPA ID Number

**CHEVRON #93600 (Continued)**

**S101580358**

Status: Active  
Comp Number: 9876  
Number: 2  
Board Of Equalization: 44-031013  
Referral Date: 03-30-93  
Action Date: 11-23-93  
Created Date: 09-13-91  
Owner Tank Id: 1  
SWRCB Tank Id: 01-000-009876-000001  
Tank Status: A  
Capacity: 10000  
Active Date: 03-30-93  
Tank Use: M.V. FUEL  
STG: P  
Content: REG UNLEADED  
Number Of Tanks: 3

Status: Active  
Comp Number: 9876  
Number: 2  
Board Of Equalization: 44-031013  
Referral Date: 03-30-93  
Action Date: 11-23-93  
Created Date: 09-13-91  
Owner Tank Id: 2  
SWRCB Tank Id: 01-000-009876-000002  
Tank Status: A  
Capacity: 10000  
Active Date: 03-30-93  
Tank Use: M.V. FUEL  
STG: P  
Content: PRM UNLEADED  
Number Of Tanks: Not reported

Status: Active  
Comp Number: 9876  
Number: 2  
Board Of Equalization: 44-031013  
Referral Date: 03-30-93  
Action Date: 11-23-93  
Created Date: 09-13-91  
Owner Tank Id: 3  
SWRCB Tank Id: 01-000-009876-000003  
Tank Status: A  
Capacity: 10000  
Active Date: 03-30-93  
Tank Use: M.V. FUEL  
STG: P  
Content: PRM UNLEADED  
Number Of Tanks: Not reported

MAP FINDINGS

Map ID Direction Distance Elevation		Database(s)	EDR ID Number EPA ID Number
--	--	-------------	--------------------------------

<b>E27</b> East < 1/8 0.092 mi. 485 ft.	<b>CHEVRON 9-3600</b> <b>2200 TELEGRAPH AVE</b> <b>OAKLAND, CA</b>  Site 4 of 6 in cluster E	<b>RGA LUST</b>	<b>S114598035</b> N/A								
Relative: Lower	RGA LUST: <table border="0" style="width: 100%;"> <tr> <td style="width: 10%;"></td> <td style="width: 15%;">2006</td> <td style="width: 25%;">CHEVRON 9-3600</td> <td style="width: 50%;">2200 TELEGRAPH AVE</td> </tr> <tr> <td></td> <td>2005</td> <td>CHEVRON 9-3600</td> <td>2200 TELEGRAPH AVE</td> </tr> </table>		2006	CHEVRON 9-3600	2200 TELEGRAPH AVE		2005	CHEVRON 9-3600	2200 TELEGRAPH AVE		
	2006	CHEVRON 9-3600	2200 TELEGRAPH AVE								
	2005	CHEVRON 9-3600	2200 TELEGRAPH AVE								
Actual: 22 ft.											

<b>E28</b> East < 1/8 0.092 mi. 485 ft.	<b>CHEVRON #9-3600</b> <b>2200 TELEGRAPH</b> <b>OAKLAND, CA</b>  Site 5 of 6 in cluster E	<b>RGA LUST</b>	<b>S114596561</b> N/A								
Relative: Lower	RGA LUST: <table border="0" style="width: 100%;"> <tr> <td style="width: 10%;"></td> <td style="width: 15%;">2009</td> <td style="width: 25%;">CHEVRON #9-3600</td> <td style="width: 50%;">2200 TELEGRAPH</td> </tr> <tr> <td></td> <td>2008</td> <td>CHEVRON #9-3600</td> <td>2200 TELEGRAPH</td> </tr> </table>		2009	CHEVRON #9-3600	2200 TELEGRAPH		2008	CHEVRON #9-3600	2200 TELEGRAPH		
	2009	CHEVRON #9-3600	2200 TELEGRAPH								
	2008	CHEVRON #9-3600	2200 TELEGRAPH								
Actual: 22 ft.	<table border="0" style="width: 100%;"> <tr> <td style="width: 10%;"></td> <td style="width: 15%;">2007</td> <td style="width: 25%;">CHEVRON #9-3600</td> <td style="width: 50%;">2200 TELEGRAPH</td> </tr> </table>		2007	CHEVRON #9-3600	2200 TELEGRAPH						
	2007	CHEVRON #9-3600	2200 TELEGRAPH								

<b>E29</b> East < 1/8 0.092 mi. 485 ft.	<b>CHEVRON #9-3600</b> <b>2200 TELEGRAPH AVENUE</b> <b>OAKLAND, CA</b>  Site 6 of 6 in cluster E	<b>RGA LUST</b>	<b>S114596560</b> N/A												
Relative: Lower	RGA LUST: <table border="0" style="width: 100%;"> <tr> <td style="width: 10%;"></td> <td style="width: 15%;">2012</td> <td style="width: 25%;">CHEVRON #9-3600</td> <td style="width: 50%;">2200 TELEGRAPH AVENUE</td> </tr> <tr> <td></td> <td>2011</td> <td>CHEVRON #9-3600</td> <td>2200 TELEGRAPH AVENUE</td> </tr> <tr> <td></td> <td>2010</td> <td>CHEVRON #9-3600</td> <td>2200 TELEGRAPH AVENUE</td> </tr> </table>		2012	CHEVRON #9-3600	2200 TELEGRAPH AVENUE		2011	CHEVRON #9-3600	2200 TELEGRAPH AVENUE		2010	CHEVRON #9-3600	2200 TELEGRAPH AVENUE		
	2012	CHEVRON #9-3600	2200 TELEGRAPH AVENUE												
	2011	CHEVRON #9-3600	2200 TELEGRAPH AVENUE												
	2010	CHEVRON #9-3600	2200 TELEGRAPH AVENUE												
Actual: 22 ft.															

<b>D30</b> SE < 1/8 0.103 mi. 545 ft.	<b>GOODYEAR SERVICE STATION</b> <b>2025 TELEGRAPH AVE</b> <b>OAKLAND, CA 94612</b>  Site 7 of 21 in cluster D	<b>LUST</b>	<b>S100926699</b> N/A
Relative: Lower	LUST: Region: STATE Global Id: T0600101663 Latitude: 37.810451 Longitude: -122.269032 Case Type: LUST Cleanup Site Status: Completed - Case Closed Status Date: 11/18/1994 Lead Agency: ALAMEDA COUNTY LOP Case Worker: Not reported Local Agency: Not reported RB Case Number: 01-1795 LOC Case Number: RO0001023 File Location: Stored electronically as an E-file Potential Media Affect: Soil Potential Contaminants of Concern: Waste Oil / Motor / Hydraulic / Lubricating Site History: Not reported		
Actual: 21 ft.			

Map ID  
Direction  
Distance  
Elevation

MAP FINDINGS

Site

Database(s)

EDR ID Number  
EPA ID Number

**GOODYEAR SERVICE STATION (Continued)**

**S100926699**

[Click here to access the California GeoTracker records for this facility:](#)

**Contact:**

Global Id: T0600101663  
Contact Type: Regional Board Caseworker  
Contact Name: Cherie McCaulou  
Organization Name: SAN FRANCISCO BAY RWQCB (REGION 2)  
Address: 1515 CLAY STREET, SUITE 1400  
City: OAKLAND  
Email: cmccaulou@waterboards.ca.gov  
Phone Number: Not reported

**Status History:**

Global Id: T0600101663  
Status: Completed - Case Closed  
Status Date: 11/18/1994

Global Id: T0600101663  
Status: Open - Case Begin Date  
Status Date: 03/18/1992

**Regulatory Activities:**

Global Id: T0600101663  
Action Type: REMEDIATION  
Date: 09/09/9999  
Action: Excavation

Global Id: T0600101663  
Action Type: Other  
Date: 04/17/1992  
Action: Leak Reported

**LUST REG 2:**

Region: 2  
Facility Id: 01-1795  
Facility Status: Case Closed  
Case Number: 011090  
How Discovered: Tank Closure  
Leak Cause: Corrosion  
Leak Source: Tank  
Date Leak Confirmed: 7/17/1992  
Oversight Program: LUST  
Prelim. Site Assessment Workplan Submitted: 4/21/1993  
Preliminary Site Assessment Began: Not reported  
Pollution Characterization Began: Not reported  
Pollution Remediation Plan Submitted: Not reported  
Date Remediation Action Underway: Not reported  
Date Post Remedial Action Monitoring Began: Not reported



Map ID  
 Direction  
 Distance  
 Elevation

MAP FINDINGS

Site

Database(s)

EDR ID Number  
 EPA ID Number

**D31**  
**SE**  
**< 1/8**  
**0.103 mi.**  
**545 ft.**

**GOODYEAR SERVICE STATION**  
**2025 TELEGRAPH AVE**  
**OAKLAND, CA**

**Site 8 of 21 in cluster D**

**RGA LUST**    **S114628080**  
**N/A**

**Relative:**  
**Lower**

RGA LUST:

2006	GOODYEAR SERVICE STATION	2025 TELEGRAPH AVE
2005	GOODYEAR SERVICE STATION	2025 TELEGRAPH AVE
2003	GOODYEAR SERVICE STATION	2025 TELEGRAPH AVE
2002	GOODYEAR SERVICE STATION	2025 TELEGRAPH AVE
2001	GOODYEAR SERVICE STATION	2025 TELEGRAPH AVE
2000	GOODYEAR SERVICE STATION	2025 TELEGRAPH AVE
1998	GOODYEAR SERVICE STATION	2025 TELEGRAPH AVE
1997	GOODYEAR SERVICE STATION	2025 TELEGRAPH AVE
1996	GOODYEAR SERVICE STATION	2025 TELEGRAPH AVE
1995	GOODYEAR SERVICE STATION	2025 TELEGRAPH AVE
1994	GOODYEAR SERVICE STATION	2025 TELEGRAPH AVE
1993	GOODYEAR SERVICE STATION	2025 TELEGRAPH AVE

**Actual:**  
**21 ft.**

**C32**  
**South**  
**< 1/8**  
**0.104 mi.**  
**549 ft.**

**602 WILLIAM STREET**  
**602 WILLIAM STREET**  
**OAKLAND, CA 94612**

**Site 8 of 10 in cluster C**

**US BROWNFIELDS**    **1016346774**  
**N/A**

**Relative:**  
**Higher**

US BROWNFIELDS:

Recipient name: Oakland, City of  
 Grant type: Assessment  
 Property name: 602 WILLIAM STREET  
 Property #: 008-0644-018  
 Parcel size: .06  
 Property Description: Residential  
 Latitude: 37.8092884  
 Longitude: -122.2718752  
 HCM label: Address Matching-House Number  
 Map scale: 1:24,000  
 Point of reference: Entrance Point of a Facility or Station  
 Datum: World Geodetic System of 1984  
 ACRES property ID: 28083  
 Start date: Not reported  
 Completed date: Not reported  
 Acres cleaned up: Not reported  
 Cleanup funding: Not reported  
 Cleanup funding source: Not reported  
 Assessment funding: 3773.58  
 Assessment funding source: US EPA - Brownfields Assessment Cooperative Agreement  
 Redevelopment funding: Not reported  
 Redev. funding source: Not reported  
 Redev. funding entity name: Not reported  
 Redevelopment start date: Not reported  
 Assessment funding entity: Not reported  
 Cleanup funding entity: Not reported  
 Grant type: N/A  
 Accomplishment type: Phase II Environmental Assessment  
 Accomplishment count: 1  
 Cooperative agreement #: 97983401  
 Ownership entity: Government  
 Current owner: Oakland Redevelopment Agency  
 Did owner change: Y

Map ID  
Direction  
Distance  
Elevation

MAP FINDINGS

Site

Database(s)

EDR ID Number  
EPA ID Number

**602 WILLIAM STREET (Continued)**

**1016346774**

Cleanup required:	Unknown
Video available:	No
Photo available:	No
Institutional controls required:	U
IC Category proprietary controls:	Not reported
IC cat. info. devices:	Not reported
IC cat. gov. controls:	Not reported
IC cat. enforcement permit tools:	Not reported
IC in place date:	Not reported
IC in place:	Unknown
State/tribal program date:	Not reported
State/tribal program ID:	Not reported
State/tribal NFA date:	Not reported
Air contaminated:	Not reported
Air cleaned:	Not reported
Asbestos found:	Not reported
Asbestos cleaned:	Not reported
Controlled substance found:	Not reported
Controlled substance cleaned:	Not reported
Drinking water affected:	Not reported
Drinking water cleaned:	Not reported
Groundwater affected:	Y
Groundwater cleaned:	Y
Lead contaminant found:	Not reported
Lead cleaned up:	Not reported
No media affected:	Not reported
Unknown media affected:	Not reported
Other cleaned up:	Not reported
Other metals found:	Not reported
Other metals cleaned:	Not reported
Other contaminants found:	Not reported
Other contams found description:	Not reported
PAHs found:	Not reported
PAHs cleaned up:	Not reported
PCBs found:	Not reported
PCBs cleaned up:	Not reported
Petro products found:	Not reported
Petro products cleaned:	Not reported
Sediments found:	Not reported
Sediments cleaned:	Not reported
Soil affected:	Not reported
Soil cleaned up:	Not reported
Surface water cleaned:	Not reported
VOCs found:	Y
VOCs cleaned:	Y
Cleanup other description:	Not reported
Num. of cleanup and re-dev. jobs:	Not reported
Past use greenspace acreage:	Not reported
Past use residential acreage:	Not reported
Past use commercial acreage:	Not reported
Past use industrial acreage:	Not reported
Future use greenspace acreage:	Not reported
Future use residential acreage:	Not reported
Future use commercial acreage:	Not reported
Future use industrial acreage:	Not reported
Greenspace acreage and type:	Not reported
Superfund Fed. landowner flag:	U

Map ID  
 Direction  
 Distance  
 Elevation

MAP FINDINGS

Site

Database(s)

EDR ID Number  
 EPA ID Number

**602 WILLIAM STREET (Continued)**

**1016346774**

Arsenic cleaned up:	Not reported
Cadmium cleaned up:	Not reported
Chromium cleaned up:	Not reported
Copper cleaned up:	Not reported
Iron cleaned up:	Not reported
mercury cleaned up:	Not reported
nickel cleaned up:	Not reported
No clean up:	Not reported
Pesticides cleaned up:	Not reported
Selenium cleaned up:	Not reported
SVOCs cleaned up:	Not reported
Unknown clean up:	Not reported
Arsenic contaminant found:	Not reported
Cadmium contaminant found:	Not reported
Chromium contaminant found:	Not reported
Copper contaminant found:	Not reported
Iron contaminant found:	Not reported
Mercury contaminant found:	Not reported
Nickel contaminant found:	Not reported
No contaminant found:	Not reported
Pesticides contaminant found:	Not reported
Selenium contaminant found:	Not reported
SVOCs contaminant found:	Not reported
Unknown contaminant found:	Not reported
Future Use: Multistory	Not reported
Media affected Bluiding Material:	Not reported
Media affected indoor air:	Not reported
Building material media cleaned up:	Not reported
Indoor air media cleaned up:	Not reported
Unknown media cleaned up:	Not reported
Past Use: Multistory	Not reported

**C33**  
**South**  
**< 1/8**  
**0.104 mi.**  
**550 ft.**

**610 WILLIAM STREET**  
**610 WILLIAM STREET**  
**OAKLAND, CA 94612**  
**Site 9 of 10 in cluster C**

**US BROWNFIELDS**    **1016346776**  
**N/A**

**Relative:**  
**Higher**

US BROWNFIELDS:	
Recipient name:	Oakland, City of
Grant type:	Assessment
Property name:	610 WILLIAM STREET
Property #:	008-0644-020
Parcel size:	.05
Property Description:	Residential
Latitude:	37.8093139
Longitude:	-122.27204
HCM label:	Address Matching-House Number
Map scale:	1:24,000
Point of reference:	Entrance Point of a Facility or Station
Datum:	World Geodetic System of 1984
ACRES property ID:	28085
Start date:	Not reported
Completed date:	Not reported
Acres cleaned up:	Not reported
Cleanup funding:	Not reported
Cleanup funding source:	Not reported
Assessment funding:	3773.58

**Actual:**  
**27 ft.**

Map ID  
Direction  
Distance  
Elevation

MAP FINDINGS

Site

Database(s)

EDR ID Number  
EPA ID Number

**610 WILLIAM STREET (Continued)**

**1016346776**

Assessment funding source:	US EPA - Brownfields Assessment Cooperative Agreement
Redevelopment funding:	Not reported
Redev. funding source:	Not reported
Redev. funding entity name:	Not reported
Redevelopment start date:	Not reported
Assessment funding entity:	Not reported
Cleanup funding entity:	Not reported
Grant type:	N/A
Accomplishment type:	Phase II Environmental Assessment
Accomplishment count:	1
Cooperative agreement #:	97983401
Ownership entity:	Private
Current owner:	Isadore Feldstein
Did owner change:	Y
Cleanup required:	Unknown
Video available:	No
Photo available:	No
Institutional controls required:	U
IC Category proprietary controls:	Not reported
IC cat. info. devices:	Not reported
IC cat. gov. controls:	Not reported
IC cat. enforcement permit tools:	Not reported
IC in place date:	Not reported
IC in place:	Unknown
State/tribal program date:	Not reported
State/tribal program ID:	Not reported
State/tribal NFA date:	Not reported
Air contaminated:	Not reported
Air cleaned:	Not reported
Asbestos found:	Not reported
Asbestos cleaned:	Not reported
Controlled substance found:	Not reported
Controlled substance cleaned:	Not reported
Drinking water affected:	Not reported
Drinking water cleaned:	Not reported
Groundwater affected:	Y
Groundwater cleaned:	Y
Lead contaminant found:	Not reported
Lead cleaned up:	Not reported
No media affected:	Not reported
Unknown media affected:	Not reported
Other cleaned up:	Not reported
Other metals found:	Not reported
Other metals cleaned:	Not reported
Other contaminants found:	Not reported
Other contaminants found description:	Not reported
PAHs found:	Not reported
PAHs cleaned up:	Not reported
PCBs found:	Not reported
PCBs cleaned up:	Not reported
Petro products found:	Not reported
Petro products cleaned:	Not reported
Sediments found:	Not reported
Sediments cleaned:	Not reported
Soil affected:	Not reported
Soil cleaned up:	Not reported
Surface water cleaned:	Not reported

Map ID  
 Direction  
 Distance  
 Elevation

MAP FINDINGS

Site

Database(s)

EDR ID Number  
 EPA ID Number

**610 WILLIAM STREET (Continued)**

**1016346776**

VOCs found: Y  
 VOCs cleaned: Y  
 Cleanup other description: Not reported  
 Num. of cleanup and re-dev. jobs: Not reported  
 Past use greenspace acreage: Not reported  
 Past use residential acreage: Not reported  
 Past use commercial acreage: Not reported  
 Past use industrial acreage: Not reported  
 Future use greenspace acreage: Not reported  
 Future use residential acreage: Not reported  
 Future use commercial acreage: Not reported  
 Future use industrial acreage: Not reported  
 Greenspace acreage and type: Not reported  
 Superfund Fed. landowner flag: U  
 Arsenic cleaned up: Not reported  
 Cadmium cleaned up: Not reported  
 Chromium cleaned up: Not reported  
 Copper cleaned up: Not reported  
 Iron cleaned up: Not reported  
 mercury cleaned up: Not reported  
 nickel cleaned up: Not reported  
 No clean up: Not reported  
 Pesticides cleaned up: Not reported  
 Selenium cleaned up: Not reported  
 SVOCs cleaned up: Not reported  
 Unknown clean up: Not reported  
 Arsenic contaminant found: Not reported  
 Cadmium contaminant found: Not reported  
 Chromium contaminant found: Not reported  
 Copper contaminant found: Not reported  
 Iron contaminant found: Not reported  
 Mercury contaminant found: Not reported  
 Nickel contaminant found: Not reported  
 No contaminant found: Not reported  
 Pesticides contaminant found: Not reported  
 Selenium contaminant found: Not reported  
 SVOCs contaminant found: Not reported  
 Unknown contaminant found: Not reported  
 Future Use: Multistory Not reported  
 Media affected Bluiding Material: Not reported  
 Media affected indoor air: Not reported  
 Building material media cleaned up: Not reported  
 Indoor air media cleaned up: Not reported  
 Unknown media cleaned up: Not reported  
 Past Use: Multistory Not reported

**C34**  
**South**  
**< 1/8**  
**0.104 mi.**  
**550 ft.**

**608 WILLIAM STREET**  
**608 WILLIAM STREET**  
**OAKLAND, CA 94612**  
**Site 10 of 10 in cluster C**

**US BROWNFIELDS** **1016346775**  
**N/A**

**Relative:**  
**Higher**

US BROWNFIELDS:  
 Recipient name: Oakland, City of  
 Grant type: Assessment  
**Actual:** Property name: 608 WILLIAM STREET  
 Property #: 008-0644-019  
 Parcel size: .06

**Actual:**  
**27 ft.**

Map ID  
Direction  
Distance  
Elevation

MAP FINDINGS

Site

Database(s)

EDR ID Number  
EPA ID Number

**608 WILLIAM STREET (Continued)**

**1016346775**

Property Description:	Residential
Latitude:	37.81015
Longitude:	-122.2718
HCM label:	Address Matching-House Number
Map scale:	1:24,000
Point of reference:	Entrance Point of a Facility or Station
Datum:	World Geodetic System of 1984
ACRES property ID:	28084
Start date:	Not reported
Completed date:	Not reported
Acres cleaned up:	Not reported
Cleanup funding:	Not reported
Cleanup funding source:	Not reported
Assessment funding:	3773.58
Assessment funding source:	US EPA - Brownfields Assessment Cooperative Agreement
Redevelopment funding:	Not reported
Redev. funding source:	Not reported
Redev. funding entity name:	Not reported
Redevelopment start date:	Not reported
Assessment funding entity:	Not reported
Cleanup funding entity:	Not reported
Grant type:	N/A
Accomplishment type:	Phase II Environmental Assessment
Accomplishment count:	1
Cooperative agreement #:	97983401
Ownership entity:	Government
Current owner:	Oakland Redevelopment Agency
Did owner change:	Y
Cleanup required:	Unknown
Video available:	No
Photo available:	No
Institutional controls required:	U
IC Category proprietary controls:	Not reported
IC cat. info. devices:	Not reported
IC cat. gov. controls:	Not reported
IC cat. enforcement permit tools:	Not reported
IC in place date:	Not reported
IC in place:	Unknown
State/tribal program date:	Not reported
State/tribal program ID:	Not reported
State/tribal NFA date:	Not reported
Air contaminated:	Not reported
Air cleaned:	Not reported
Asbestos found:	Not reported
Asbestos cleaned:	Not reported
Controlled substance found:	Not reported
Controlled substance cleaned:	Not reported
Drinking water affected:	Not reported
Drinking water cleaned:	Not reported
Groundwater affected:	Y
Groundwater cleaned:	Y
Lead contaminant found:	Not reported
Lead cleaned up:	Not reported
No media affected:	Not reported
Unknown media affected:	Not reported
Other cleaned up:	Not reported
Other metals found:	Not reported

Map ID  
Direction  
Distance  
Elevation

MAP FINDINGS

Site

Database(s)

EDR ID Number  
EPA ID Number

**608 WILLIAM STREET (Continued)**

**1016346775**

Other metals cleaned:	Not reported
Other contaminants found:	Not reported
Other contams found description:	Not reported
PAHs found:	Not reported
PAHs cleaned up:	Not reported
PCBs found:	Not reported
PCBs cleaned up:	Not reported
Petro products found:	Not reported
Petro products cleaned:	Not reported
Sediments found:	Not reported
Sediments cleaned:	Not reported
Soil affected:	Not reported
Soil cleaned up:	Not reported
Surface water cleaned:	Not reported
VOCs found:	Y
VOCs cleaned:	Y
Cleanup other description:	Not reported
Num. of cleanup and re-dev. jobs:	Not reported
Past use greenspace acreage:	Not reported
Past use residential acreage:	Not reported
Past use commercial acreage:	Not reported
Past use industrial acreage:	Not reported
Future use greenspace acreage:	Not reported
Future use residential acreage:	Not reported
Future use commercial acreage:	Not reported
Future use industrial acreage:	Not reported
Greenspace acreage and type:	Not reported
Superfund Fed. landowner flag:	U
Arsenic cleaned up:	Not reported
Cadmium cleaned up:	Not reported
Chromium cleaned up:	Not reported
Copper cleaned up:	Not reported
Iron cleaned up:	Not reported
mercury cleaned up:	Not reported
nickel cleaned up:	Not reported
No clean up:	Not reported
Pesticides cleaned up:	Not reported
Selenium cleaned up:	Not reported
SVOCs cleaned up:	Not reported
Unknown clean up:	Not reported
Arsenic contaminant found:	Not reported
Cadmium contaminant found:	Not reported
Chromium contaminant found:	Not reported
Copper contaminant found:	Not reported
Iron contaminant found:	Not reported
Mercury contaminant found:	Not reported
Nickel contaminant found:	Not reported
No contaminant found:	Not reported
Pesticides contaminant found:	Not reported
Selenium contaminant found:	Not reported
SVOCs contaminant found:	Not reported
Unknown contaminant found:	Not reported
Future Use: Multistory	Not reported
Media affected Bluiding Material:	Not reported
Media affected indoor air:	Not reported
Building material media cleaned up:	Not reported
Indoor air media cleaned up:	Not reported

Map ID  
 Direction  
 Distance  
 Elevation

MAP FINDINGS

Site

Database(s)

EDR ID Number  
 EPA ID Number

**608 WILLIAM STREET (Continued)**

**1016346775**

Unknown media cleaned up: Not reported  
 Past Use: Multistory Not reported

**F35**  
**South**  
**< 1/8**  
**0.104 mi.**  
**550 ft.**

**596 WILLIAM STREET**  
**596 WILLIAM STREET**  
**OAKLAND, CA 94612**

**US BROWNFIELDS**

**1016346773**  
**N/A**

**Site 1 of 5 in cluster F**

**Relative:**  
**Higher**

US BROWNFIELDS:

**Actual:**  
**26 ft.**

Recipient name: Oakland, City of  
 Grant type: Assessment  
 Property name: 596 WILLIAM STREET  
 Property #: 008-0644-017  
 Parcel size: .06  
 Property Description: Auto repair, sign painting, parking  
 Latitude: 37.8092693  
 Longitude: -122.2717516  
 HCM label: Address Matching-House Number  
 Map scale: 1:24,000  
 Point of reference: Entrance Point of a Facility or Station  
 Datum: World Geodetic System of 1984  
 ACRES property ID: 28082  
 Start date: Not reported  
 Completed date: Not reported  
 Acres cleaned up: Not reported  
 Cleanup funding: Not reported  
 Cleanup funding source: Not reported  
 Assessment funding: 3773.58  
 Assessment funding source: US EPA - Brownfields Assessment Cooperative Agreement  
 Redevelopment funding: Not reported  
 Redev. funding source: Not reported  
 Redev. funding entity name: Not reported  
 Redevelopment start date: Not reported  
 Assessment funding entity: Not reported  
 Cleanup funding entity: Not reported  
 Grant type: N/A  
 Accomplishment type: Phase II Environmental Assessment  
 Accomplishment count: 1  
 Cooperative agreement #: 97983401  
 Ownership entity: Private  
 Current owner: Forest City Oakland, Inc.  
 Did owner change: Y  
 Cleanup required: Unknown  
 Video available: No  
 Photo available: No  
 Institutional controls required: U  
 IC Category proprietary controls: Not reported  
 IC cat. info. devices: Not reported  
 IC cat. gov. controls: Not reported  
 IC cat. enforcement permit tools: Not reported  
 IC in place date: Not reported  
 IC in place: Unknown  
 State/tribal program date: Not reported  
 State/tribal program ID: Not reported  
 State/tribal NFA date: Not reported  
 Air contaminated: Not reported  
 Air cleaned: Not reported



Map ID  
Direction  
Distance  
Elevation

MAP FINDINGS

Site

Database(s)

EDR ID Number  
EPA ID Number

596 WILLIAM STREET (Continued)

1016346773

Asbestos found:	Y
Asbestos cleaned:	Y
Controlled substance found:	Not reported
Controlled substance cleaned:	Not reported
Drinking water affected:	Not reported
Drinking water cleaned:	Not reported
Groundwater affected:	Y
Groundwater cleaned:	Y
Lead contaminant found:	Y
Lead cleaned up:	Y
No media affected:	Not reported
Unknown media affected:	Not reported
Other cleaned up:	Not reported
Other metals found:	Y
Other metals cleaned:	Y
Other contaminants found:	Not reported
Other contaminants found description:	Not reported
PAHs found:	Not reported
PAHs cleaned up:	Not reported
PCBs found:	Not reported
PCBs cleaned up:	Not reported
Petro products found:	Y
Petro products cleaned:	Y
Sediments found:	Not reported
Sediments cleaned:	Not reported
Soil affected:	Y
Soil cleaned up:	Y
Surface water cleaned:	Not reported
VOCs found:	Y
VOCs cleaned:	Y
Cleanup other description:	Not reported
Num. of cleanup and re-dev. jobs:	Not reported
Past use greenspace acreage:	Not reported
Past use residential acreage:	Not reported
Past use commercial acreage:	Not reported
Past use industrial acreage:	Not reported
Future use greenspace acreage:	Not reported
Future use residential acreage:	Not reported
Future use commercial acreage:	Not reported
Future use industrial acreage:	Not reported
Greenspace acreage and type:	Not reported
Superfund Fed. landowner flag:	U
Arsenic cleaned up:	Not reported
Cadmium cleaned up:	Not reported
Chromium cleaned up:	Not reported
Copper cleaned up:	Not reported
Iron cleaned up:	Not reported
mercury cleaned up:	Not reported
nickel cleaned up:	Not reported
No clean up:	Not reported
Pesticides cleaned up:	Not reported
Selenium cleaned up:	Not reported
SVOCs cleaned up:	Not reported
Unknown clean up:	Not reported
Arsenic contaminant found:	Not reported
Cadmium contaminant found:	Not reported
Chromium contaminant found:	Not reported

Map ID  
 Direction  
 Distance  
 Elevation

MAP FINDINGS

Site

Database(s)

EDR ID Number  
 EPA ID Number

**596 WILLIAM STREET (Continued)**

**1016346773**

Copper contaminant found:	Not reported
Iron contaminant found:	Not reported
Mercury contaminant found:	Not reported
Nickel contaminant found:	Not reported
No contaminant found:	Not reported
Pesticides contaminant found:	Not reported
Selenium contaminant found:	Not reported
SVOCs contaminant found:	Not reported
Unknown contaminant found:	Not reported
Future Use: Multistory	Not reported
Media affected Bluiding Material:	Not reported
Media affected indoor air:	Not reported
Building material media cleaned up:	Not reported
Indoor air media cleaned up:	Not reported
Unknown media cleaned up:	Not reported
Past Use: Multistory	Not reported

**F36**  
**South**  
**< 1/8**  
**0.104 mi.**  
**551 ft.**

**592 WILLIAM STREET**  
**592 WILLIAM STREET**  
**OAKLAND, CA 94612**  
  
**Site 2 of 5 in cluster F**

**US BROWNFIELDS**    **1016346772**  
 N/A

**Relative:**  
**Higher**

US BROWNFIELDS:

**Actual:**  
**26 ft.**

Recipient name:	Oakland, City of
Grant type:	Assessment
Property name:	592 WILLIAM STREET
Property #:	008-0644-016
Parcel size:	.06
Property Description:	Auto repair, sign painting, parking
Latitude:	37.8092565
Longitude:	-122.2716692
HCM label:	Address Matching-House Number
Map scale:	1:24,000
Point of reference:	Entrance Point of a Facility or Station
Datum:	World Geodetic System of 1984
ACRES property ID:	28081
Start date:	Not reported
Completed date:	Not reported
Acres cleaned up:	Not reported
Cleanup funding:	Not reported
Cleanup funding source:	Not reported
Assessment funding:	3773.58
Assessment funding source:	US EPA - Brownfields Assessment Cooperative Agreement
Redevelopment funding:	Not reported
Redev. funding source:	Not reported
Redev. funding entity name:	Not reported
Redevelopment start date:	Not reported
Assessment funding entity:	Not reported
Cleanup funding entity:	Not reported
Grant type:	N/A
Accomplishment type:	Phase II Environmental Assessment
Accomplishment count:	1
Cooperative agreement #:	97983401
Ownership entity:	Private
Current owner:	Forest City Oakland, Inc.
Did owner change:	Y
Cleanup required:	Unknown

Map ID  
Direction  
Distance  
Elevation

MAP FINDINGS

Site

Database(s)

EDR ID Number  
EPA ID Number

592 WILLIAM STREET (Continued)

1016346772

Video available:	No
Photo available:	No
Institutional controls required:	U
IC Category proprietary controls:	Not reported
IC cat. info. devices:	Not reported
IC cat. gov. controls:	Not reported
IC cat. enforcement permit tools:	Not reported
IC in place date:	Not reported
IC in place:	Unknown
State/tribal program date:	Not reported
State/tribal program ID:	Not reported
State/tribal NFA date:	Not reported
Air contaminated:	Not reported
Air cleaned:	Not reported
Asbestos found:	Y
Asbestos cleaned:	Y
Controlled substance found:	Not reported
Controlled substance cleaned:	Not reported
Drinking water affected:	Not reported
Drinking water cleaned:	Not reported
Groundwater affected:	Y
Groundwater cleaned:	Y
Lead contaminant found:	Y
Lead cleaned up:	Y
No media affected:	Not reported
Unknown media affected:	Not reported
Other cleaned up:	Not reported
Other metals found:	Y
Other metals cleaned:	Y
Other contaminants found:	Not reported
Other contaminants found description:	Not reported
PAHs found:	Not reported
PAHs cleaned up:	Not reported
PCBs found:	Not reported
PCBs cleaned up:	Not reported
Petro products found:	Y
Petro products cleaned:	Y
Sediments found:	Not reported
Sediments cleaned:	Not reported
Soil affected:	Y
Soil cleaned up:	Y
Surface water cleaned:	Not reported
VOCs found:	Y
VOCs cleaned:	Y
Cleanup other description:	Not reported
Num. of cleanup and re-dev. jobs:	Not reported
Past use greenspace acreage:	Not reported
Past use residential acreage:	Not reported
Past use commercial acreage:	Not reported
Past use industrial acreage:	Not reported
Future use greenspace acreage:	Not reported
Future use residential acreage:	Not reported
Future use commercial acreage:	Not reported
Future use industrial acreage:	Not reported
Greenspace acreage and type:	Not reported
Superfund Fed. landowner flag:	U
Arsenic cleaned up:	Not reported

Map ID  
 Direction  
 Distance  
 Elevation

MAP FINDINGS

Site

Database(s)

EDR ID Number  
 EPA ID Number

**592 WILLIAM STREET (Continued)**

**1016346772**

Cadmium cleaned up:	Not reported
Chromium cleaned up:	Not reported
Copper cleaned up:	Not reported
Iron cleaned up:	Not reported
mercury cleaned up:	Not reported
nickel cleaned up:	Not reported
No clean up:	Not reported
Pesticides cleaned up:	Not reported
Selenium cleaned up:	Not reported
SVOCs cleaned up:	Not reported
Unknown clean up:	Not reported
Arsenic contaminant found:	Not reported
Cadmium contaminant found:	Not reported
Chromium contaminant found:	Not reported
Copper contaminant found:	Not reported
Iron contaminant found:	Not reported
Mercury contaminant found:	Not reported
Nickel contaminant found:	Not reported
No contaminant found:	Not reported
Pesticides contaminant found:	Not reported
Selenium contaminant found:	Not reported
SVOCs contaminant found:	Not reported
Unknown contaminant found:	Not reported
Future Use: Multistory	Not reported
Media affected Bluiding Material:	Not reported
Media affected indoor air:	Not reported
Building material media cleaned up:	Not reported
Indoor air media cleaned up:	Not reported
Unknown media cleaned up:	Not reported
Past Use: Multistory	Not reported

**F37**  
**South**  
**< 1/8**  
**0.105 mi.**  
**552 ft.**

**588 WILLIAM STREET**  
**588 WILLIAM STREET**  
**OAKLAND, CA 94612**

**US BROWNFIELDS**

**1016346771**  
**N/A**

**Site 3 of 5 in cluster F**

**Relative:**  
**Higher**

US BROWNFIELDS:

**Actual:**  
**26 ft.**

Recipient name:	Oakland, City of
Grant type:	Assessment
Property name:	588 WILLIAM STREET
Property #:	008-0644-015
Parcel size:	.12
Property Description:	Auto repair, sign painting, parking
Latitude:	37.8092438
Longitude:	-122.2715868
HCM label:	Address Matching-House Number
Map scale:	1:24,000
Point of reference:	Entrance Point of a Facility or Station
Datum:	World Geodetic System of 1984
ACRES property ID:	28068
Start date:	Not reported
Completed date:	Not reported
Acres cleaned up:	Not reported
Cleanup funding:	Not reported
Cleanup funding source:	Not reported
Assessment funding:	3773.58
Assessment funding source:	US EPA - Brownfields Assessment Cooperative Agreement

Map ID  
Direction  
Distance  
Elevation

MAP FINDINGS

Site

Database(s)

EDR ID Number  
EPA ID Number

588 WILLIAM STREET (Continued)

1016346771

Redevelopment funding:	Not reported
Redev. funding source:	Not reported
Redev. funding entity name:	Not reported
Redevelopment start date:	Not reported
Assessment funding entity:	Not reported
Cleanup funding entity:	Not reported
Grant type:	N/A
Accomplishment type:	Phase II Environmental Assessment
Accomplishment count:	1
Cooperative agreement #:	97983401
Ownership entity:	Government
Current owner:	Oakland Redevelopment Agency
Did owner change:	Y
Cleanup required:	Unknown
Video available:	No
Photo available:	No
Institutional controls required:	U
IC Category proprietary controls:	Not reported
IC cat. info. devices:	Not reported
IC cat. gov. controls:	Not reported
IC cat. enforcement permit tools:	Not reported
IC in place date:	Not reported
IC in place:	Unknown
State/tribal program date:	Not reported
State/tribal program ID:	Not reported
State/tribal NFA date:	Not reported
Air contaminated:	Not reported
Air cleaned:	Not reported
Asbestos found:	Y
Asbestos cleaned:	Y
Controlled substance found:	Not reported
Controlled substance cleaned:	Not reported
Drinking water affected:	Not reported
Drinking water cleaned:	Not reported
Groundwater affected:	Y
Groundwater cleaned:	Y
Lead contaminant found:	Y
Lead cleaned up:	Y
No media affected:	Not reported
Unknown media affected:	Not reported
Other cleaned up:	Not reported
Other metals found:	Y
Other metals cleaned:	Y
Other contaminants found:	Not reported
Other contams found description:	Not reported
PAHs found:	Not reported
PAHs cleaned up:	Not reported
PCBs found:	Not reported
PCBs cleaned up:	Not reported
Petro products found:	Y
Petro products cleaned:	Y
Sediments found:	Not reported
Sediments cleaned:	Not reported
Soil affected:	Y
Soil cleaned up:	Y
Surface water cleaned:	Not reported
VOCs found:	Y

Map ID  
 Direction  
 Distance  
 Elevation

MAP FINDINGS

Site

Database(s)

EDR ID Number  
 EPA ID Number

**588 WILLIAM STREET (Continued)**

**1016346771**

VOCs cleaned:	Y
Cleanup other description:	Not reported
Num. of cleanup and re-dev. jobs:	Not reported
Past use greenspace acreage:	Not reported
Past use residential acreage:	Not reported
Past use commercial acreage:	Not reported
Past use industrial acreage:	Not reported
Future use greenspace acreage:	Not reported
Future use residential acreage:	Not reported
Future use commercial acreage:	Not reported
Future use industrial acreage:	Not reported
Greenspace acreage and type:	Not reported
Superfund Fed. landowner flag:	U
Arsenic cleaned up:	Not reported
Cadmium cleaned up:	Not reported
Chromium cleaned up:	Not reported
Copper cleaned up:	Not reported
Iron cleaned up:	Not reported
mercury cleaned up:	Not reported
nickel cleaned up:	Not reported
No clean up:	Not reported
Pesticides cleaned up:	Not reported
Selenium cleaned up:	Not reported
SVOCs cleaned up:	Not reported
Unknown clean up:	Not reported
Arsenic contaminant found:	Not reported
Cadmium contaminant found:	Not reported
Chromium contaminant found:	Not reported
Copper contaminant found:	Not reported
Iron contaminant found:	Not reported
Mercury contaminant found:	Not reported
Nickel contaminant found:	Not reported
No contaminant found:	Not reported
Pesticides contaminant found:	Not reported
Selenium contaminant found:	Not reported
SVOCs contaminant found:	Not reported
Unknown contaminant found:	Not reported
Future Use: Multistory	Not reported
Media affected Bluiding Material:	Not reported
Media affected indoor air:	Not reported
Building material media cleaned up:	Not reported
Indoor air media cleaned up:	Not reported
Unknown media cleaned up:	Not reported
Past Use: Multistory	Not reported

**G38**  
**WSW**  
**< 1/8**  
**0.105 mi.**  
**552 ft.**

**SINCLAIR PAINT SITE**  
**2040 SAN PABLO**  
**OAKLAND, CA 94612**  
**Site 1 of 5 in cluster G**

**LUST S108245125**  
**N/A**

**Relative:**  
**Higher**

LUST:  
 Region: STATE  
 Global Id: T06019751359  
 Latitude: 37.810512  
 Longitude: -122.273202  
 Case Type: LUST Cleanup Site  
 Status: Completed - Case Closed

**Actual:**  
**28 ft.**

Map ID  
 Direction  
 Distance  
 Elevation

MAP FINDINGS

Site

Database(s)

EDR ID Number  
 EPA ID Number

**SINCLAIR PAINT SITE (Continued)**

**S108245125**

Status Date: 01/09/1998  
 Lead Agency: ALAMEDA COUNTY LOP  
 Case Worker: Not reported  
 Local Agency: Not reported  
 RB Case Number: NA  
 LOC Case Number: RO0002815  
 File Location: Stored electronically as an E-file  
 Potential Media Affect: Under Investigation  
 Potential Contaminants of Concern: Not reported  
 Site History: Not reported

Click here to access the California GeoTracker records for this facility:

Status History:  
 Global Id: T06019751359  
 Status: Completed - Case Closed  
 Status Date: 01/09/1998  
  
 Global Id: T06019751359  
 Status: Open - Case Begin Date  
 Status Date: 01/09/1998

**D39**  
**South**  
**< 1/8**  
**0.105 mi.**  
**554 ft.**

**584 WILLIAM STREET**  
**584 WILLIAM STREET**  
**OAKLAND, CA 94612**  
  
**Site 9 of 21 in cluster D**

**US BROWNFIELDS**    **1016346770**  
**N/A**

**Relative:**  
**Higher**

US BROWNFIELDS:  
 Recipient name: Oakland, City of  
 Grant type: Assessment  
**Actual:** Property name: 584 WILLIAM STREET  
**26 ft.** Property #: 008-0644-014  
 Parcel size: .06  
 Property Description: Residential, auto repair  
 Latitude: 37.809231  
 Longitude: -122.2715044  
 HCM label: Address Matching-House Number  
 Map scale: 1:24,000  
 Point of reference: Entrance Point of a Facility or Station  
 Datum: World Geodetic System of 1984  
 ACRES property ID: 28067  
 Start date: Not reported  
 Completed date: Not reported  
 Acres cleaned up: Not reported  
 Cleanup funding: Not reported  
 Cleanup funding source: Not reported  
 Assessment funding: 3773.58  
 Assessment funding source: US EPA - Brownfields Assessment Cooperative Agreement  
 Redevelopment funding: Not reported  
 Redev. funding source: Not reported  
 Redev. funding entity name: Not reported  
 Redevelopment start date: Not reported  
 Assessment funding entity: Not reported  
 Cleanup funding entity: Not reported  
 Grant type: N/A  
 Accomplishment type: Phase II Environmental Assessment

Map ID  
Direction  
Distance  
Elevation

MAP FINDINGS

Site

Database(s)

EDR ID Number  
EPA ID Number

**584 WILLIAM STREET (Continued)**

**1016346770**

Accomplishment count:	1
Cooperative agreement #:	97983401
Ownership entity:	Government
Current owner:	Oakland Redevelopment Agency
Did owner change:	Y
Cleanup required:	Unknown
Video available:	No
Photo available:	No
Institutional controls required:	U
IC Category proprietary controls:	Not reported
IC cat. info. devices:	Not reported
IC cat. gov. controls:	Not reported
IC cat. enforcement permit tools:	Not reported
IC in place date:	Not reported
IC in place:	Unknown
State/tribal program date:	Not reported
State/tribal program ID:	Not reported
State/tribal NFA date:	Not reported
Air contaminated:	Not reported
Air cleaned:	Not reported
Asbestos found:	Y
Asbestos cleaned:	Y
Controlled substance found:	Not reported
Controlled substance cleaned:	Not reported
Drinking water affected:	Not reported
Drinking water cleaned:	Not reported
Groundwater affected:	Y
Groundwater cleaned:	Y
Lead contaminant found:	Y
Lead cleaned up:	Y
No media affected:	Not reported
Unknown media affected:	Not reported
Other cleaned up:	Not reported
Other metals found:	Not reported
Other metals cleaned:	Not reported
Other contaminants found:	Not reported
Other contams found description:	Not reported
PAHs found:	Not reported
PAHs cleaned up:	Not reported
PCBs found:	Not reported
PCBs cleaned up:	Not reported
Petro products found:	Y
Petro products cleaned:	Y
Sediments found:	Not reported
Sediments cleaned:	Not reported
Soil affected:	Y
Soil cleaned up:	Y
Surface water cleaned:	Not reported
VOCs found:	Y
VOCs cleaned:	Y
Cleanup other description:	Not reported
Num. of cleanup and re-dev. jobs:	Not reported
Past use greenspace acreage:	Not reported
Past use residential acreage:	Not reported
Past use commercial acreage:	Not reported
Past use industrial acreage:	Not reported
Future use greenspace acreage:	Not reported



Map ID  
 Direction  
 Distance  
 Elevation

MAP FINDINGS

Site

Database(s)

EDR ID Number  
 EPA ID Number

**584 WILLIAM STREET (Continued)**

**1016346770**

Future use residential acreage: Not reported  
 Future use commercial acreage: Not reported  
 Future use industrial acreage: Not reported  
 Greenspace acreage and type: Not reported  
 Superfund Fed. landowner flag: U  
 Arsenic cleaned up: Not reported  
 Cadmium cleaned up: Not reported  
 Chromium cleaned up: Not reported  
 Copper cleaned up: Not reported  
 Iron cleaned up: Not reported  
 mercury cleaned up: Not reported  
 nickel cleaned up: Not reported  
 No clean up: Not reported  
 Pesticides cleaned up: Not reported  
 Selenium cleaned up: Not reported  
 SVOCs cleaned up: Not reported  
 Unknown clean up: Not reported  
 Arsenic contaminant found: Not reported  
 Cadmium contaminant found: Not reported  
 Chromium contaminant found: Not reported  
 Copper contaminant found: Not reported  
 Iron contaminant found: Not reported  
 Mercury contaminant found: Not reported  
 Nickel contaminant found: Not reported  
 No contaminant found: Not reported  
 Pesticides contaminant found: Not reported  
 Selenium contaminant found: Not reported  
 SVOCs contaminant found: Not reported  
 Unknown contaminant found: Not reported  
 Future Use: Multistory Not reported  
 Media affected Bluiding Material: Not reported  
 Media affected indoor air: Not reported  
 Building material media cleaned up: Not reported  
 Indoor air media cleaned up: Not reported  
 Unknown media cleaned up: Not reported  
 Past Use: Multistory Not reported

**D40**  
**South**  
**< 1/8**  
**0.106 mi.**  
**561 ft.**

**574 WILLIAM STREET**  
**574 WILLIAM STREET**  
**OAKLAND, CA 94612**  
**Site 10 of 21 in cluster D**

**US BROWNFIELDS 1016346769**  
**N/A**

**Relative:**  
**Higher**

US BROWNFIELDS:  
 Recipient name: Oakland, City of  
 Grant type: Assessment  
 Property name: 574 WILLIAM STREET  
 Property #: 008-0644-013  
 Parcel size: .06  
 Property Description: Residential  
 Latitude: 37.8091941  
 Longitude: -122.2713234  
 HCM label: Address Matching-House Number  
 Map scale: 1:24,000  
 Point of reference: Entrance Point of a Facility or Station  
 Datum: World Geodetic System of 1984  
 ACRES property ID: 28066  
 Start date: Not reported

**Actual:**  
**25 ft.**

Map ID  
Direction  
Distance  
Elevation

MAP FINDINGS

Site

Database(s)

EDR ID Number  
EPA ID Number

**574 WILLIAM STREET (Continued)**

**1016346769**

Completed date:	Not reported
Acres cleaned up:	Not reported
Cleanup funding:	Not reported
Cleanup funding source:	Not reported
Assessment funding:	3773.58
Assessment funding source:	US EPA - Brownfields Assessment Cooperative Agreement
Redevelopment funding:	Not reported
Redev. funding source:	Not reported
Redev. funding entity name:	Not reported
Redevelopment start date:	Not reported
Assessment funding entity:	Not reported
Cleanup funding entity:	Not reported
Grant type:	N/A
Accomplishment type:	Phase II Environmental Assessment
Accomplishment count:	1
Cooperative agreement #:	97983401
Ownership entity:	Government
Current owner:	Oakland Redevelopment Agency
Did owner change:	Y
Cleanup required:	Unknown
Video available:	No
Photo available:	No
Institutional controls required:	U
IC Category proprietary controls:	Not reported
IC cat. info. devices:	Not reported
IC cat. gov. controls:	Not reported
IC cat. enforcement permit tools:	Not reported
IC in place date:	Not reported
IC in place:	Unknown
State/tribal program date:	Not reported
State/tribal program ID:	Not reported
State/tribal NFA date:	Not reported
Air contaminated:	Not reported
Air cleaned:	Not reported
Asbestos found:	Not reported
Asbestos cleaned:	Not reported
Controlled substance found:	Not reported
Controlled substance cleaned:	Not reported
Drinking water affected:	Not reported
Drinking water cleaned:	Not reported
Groundwater affected:	Y
Groundwater cleaned:	Y
Lead contaminant found:	Not reported
Lead cleaned up:	Not reported
No media affected:	Not reported
Unknown media affected:	Not reported
Other cleaned up:	Not reported
Other metals found:	Not reported
Other metals cleaned:	Not reported
Other contaminants found:	Not reported
Other contams found description:	Not reported
PAHs found:	Not reported
PAHs cleaned up:	Not reported
PCBs found:	Not reported
PCBs cleaned up:	Not reported
Petro products found:	Not reported
Petro products cleaned:	Not reported

Map ID  
Direction  
Distance  
Elevation

MAP FINDINGS

Site

Database(s)

EDR ID Number  
EPA ID Number

**574 WILLIAM STREET (Continued)**

**1016346769**

Sediments found:	Not reported
Sediments cleaned:	Not reported
Soil affected:	Not reported
Soil cleaned up:	Not reported
Surface water cleaned:	Not reported
VOCs found:	Y
VOCs cleaned:	Y
Cleanup other description:	Not reported
Num. of cleanup and re-dev. jobs:	Not reported
Past use greenspace acreage:	Not reported
Past use residential acreage:	Not reported
Past use commercial acreage:	Not reported
Past use industrial acreage:	Not reported
Future use greenspace acreage:	Not reported
Future use residential acreage:	Not reported
Future use commercial acreage:	Not reported
Future use industrial acreage:	Not reported
Greenspace acreage and type:	Not reported
Superfund Fed. landowner flag:	U
Arsenic cleaned up:	Not reported
Cadmium cleaned up:	Not reported
Chromium cleaned up:	Not reported
Copper cleaned up:	Not reported
Iron cleaned up:	Not reported
mercury cleaned up:	Not reported
nickel cleaned up:	Not reported
No clean up:	Not reported
Pesticides cleaned up:	Not reported
Selenium cleaned up:	Not reported
SVOCs cleaned up:	Not reported
Unknown clean up:	Not reported
Arsenic contaminant found:	Not reported
Cadmium contaminant found:	Not reported
Chromium contaminant found:	Not reported
Copper contaminant found:	Not reported
Iron contaminant found:	Not reported
Mercury contaminant found:	Not reported
Nickel contaminant found:	Not reported
No contaminant found:	Not reported
Pesticides contaminant found:	Not reported
Selenium contaminant found:	Not reported
SVOCs contaminant found:	Not reported
Unknown contaminant found:	Not reported
Future Use: Multistory	Not reported
Media affected Bluiding Material:	Not reported
Media affected indoor air:	Not reported
Building material media cleaned up:	Not reported
Indoor air media cleaned up:	Not reported
Unknown media cleaned up:	Not reported
Past Use: Multistory	Not reported

Map ID  
 Direction  
 Distance  
 Elevation

MAP FINDINGS

Site

Database(s)

EDR ID Number  
 EPA ID Number

**G41**  
**WSW**  
**< 1/8**  
**0.106 mi.**  
**562 ft.**

**1998 SAN PABLO AVENUE**  
**1998 SAN PABLO AVENUE**  
**OAKLAND, CA 94612**

**US BROWNFIELDS**

**1016346655**  
**N/A**

**Site 2 of 5 in cluster G**

**Relative:**  
**Higher**

US BROWNFIELDS:

**Actual:**  
**29 ft.**

Recipient name:	Oakland, City of
Grant type:	Assessment
Property name:	1998 SAN PABLO AVENUE
Property #:	008-0644-024
Parcel size:	.04
Property Description:	Historical uses include restaurant and retail store
Latitude:	37.81015
Longitude:	-122.27321
HCM label:	Address Matching-House Number
Map scale:	1:24,000
Point of reference:	Entrance Point of a Facility or Station
Datum:	World Geodetic System of 1984
ACRES property ID:	27881
Start date:	Not reported
Completed date:	Not reported
Acres cleaned up:	Not reported
Cleanup funding:	Not reported
Cleanup funding source:	Not reported
Assessment funding:	3773.58
Assessment funding source:	US EPA - Brownfields Assessment Cooperative Agreement
Redevelopment funding:	Not reported
Redev. funding source:	Not reported
Redev. funding entity name:	Not reported
Redevelopment start date:	Not reported
Assessment funding entity:	Not reported
Cleanup funding entity:	Not reported
Grant type:	N/A
Accomplishment type:	Phase II Environmental Assessment
Accomplishment count:	1
Cooperative agreement #:	97983401
Ownership entity:	Government
Current owner:	Oakland Redevelopment Agency
Did owner change:	Y
Cleanup required:	Unknown
Video available:	No
Photo available:	No
Institutional controls required:	U
IC Category proprietary controls:	Not reported
IC cat. info. devices:	Not reported
IC cat. gov. controls:	Not reported
IC cat. enforcement permit tools:	Not reported
IC in place date:	Not reported
IC in place:	Unknown
State/tribal program date:	Not reported
State/tribal program ID:	Not reported
State/tribal NFA date:	Not reported
Air contaminated:	Not reported
Air cleaned:	Not reported
Asbestos found:	Y
Asbestos cleaned:	Y
Controlled substance found:	Not reported
Controlled substance cleaned:	Not reported

Map ID  
Direction  
Distance  
Elevation

MAP FINDINGS

Site

Database(s)

EDR ID Number  
EPA ID Number

1998 SAN PABLO AVENUE (Continued)

1016346655

Drinking water affected:	Not reported
Drinking water cleaned:	Not reported
Groundwater affected:	Y
Groundwater cleaned:	Y
Lead contaminant found:	Y
Lead cleaned up:	Y
No media affected:	Not reported
Unknown media affected:	Not reported
Other cleaned up:	Not reported
Other metals found:	Not reported
Other metals cleaned:	Not reported
Other contaminants found:	Not reported
Other contams found description:	Not reported
PAHs found:	Not reported
PAHs cleaned up:	Not reported
PCBs found:	Not reported
PCBs cleaned up:	Not reported
Petro products found:	Not reported
Petro products cleaned:	Not reported
Sediments found:	Not reported
Sediments cleaned:	Not reported
Soil affected:	Y
Soil cleaned up:	Y
Surface water cleaned:	Not reported
VOCs found:	Y
VOCs cleaned:	Y
Cleanup other description:	Not reported
Num. of cleanup and re-dev. jobs:	Not reported
Past use greenspace acreage:	Not reported
Past use residential acreage:	Not reported
Past use commercial acreage:	Not reported
Past use industrial acreage:	Not reported
Future use greenspace acreage:	Not reported
Future use residential acreage:	Not reported
Future use commercial acreage:	Not reported
Future use industrial acreage:	Not reported
Greenspace acreage and type:	Not reported
Superfund Fed. landowner flag:	U
Arsenic cleaned up:	Not reported
Cadmium cleaned up:	Not reported
Chromium cleaned up:	Not reported
Copper cleaned up:	Not reported
Iron cleaned up:	Not reported
mercury cleaned up:	Not reported
nickel cleaned up:	Not reported
No clean up:	Not reported
Pesticides cleaned up:	Not reported
Selenium cleaned up:	Not reported
SVOCs cleaned up:	Not reported
Unknown clean up:	Not reported
Arsenic contaminant found:	Not reported
Cadmium contaminant found:	Not reported
Chromium contaminant found:	Not reported
Copper contaminant found:	Not reported
Iron contaminant found:	Not reported
Mercury contaminant found:	Not reported
Nickel contaminant found:	Not reported

Map ID  
 Direction  
 Distance  
 Elevation

MAP FINDINGS

Site

Database(s)

EDR ID Number  
 EPA ID Number

**1998 SAN PABLO AVENUE (Continued)**

**1016346655**

No contaminant found:	Not reported
Pesticides contaminant found:	Not reported
Selenium contaminant found:	Not reported
SVOCs contaminant found:	Not reported
Unknown contaminant found:	Not reported
Future Use: Multistory	Not reported
Media affected Bluiding Material:	Not reported
Media affected indoor air:	Not reported
Building material media cleaned up:	Not reported
Indoor air media cleaned up:	Not reported
Unknown media cleaned up:	Not reported
Past Use: Multistory	Not reported

**D42**  
**South**  
**< 1/8**  
**0.107 mi.**  
**564 ft.**

**570 WILLIAM STREET**  
**570 WILLIAM STREET**  
**OAKLAND, CA 94612**

**US BROWNFIELDS**

**1016346768**  
**N/A**

**Site 11 of 21 in cluster D**

**Relative:**  
**Higher**

US BROWNFIELDS:

**Actual:**  
**25 ft.**

Recipient name:	Oakland, City of
Grant type:	Assessment
Property name:	570 WILLIAM STREET
Property #:	008-0644-012
Parcel size:	.06
Property Description:	Hospital, parking, residential
Latitude:	37.809182
Longitude:	-122.2712382
HCM label:	Address Matching-House Number
Map scale:	1:24,000
Point of reference:	Entrance Point of a Facility or Station
Datum:	World Geodetic System of 1984
ACRES property ID:	28065
Start date:	Not reported
Completed date:	Not reported
Acres cleaned up:	Not reported
Cleanup funding:	Not reported
Cleanup funding source:	Not reported
Assessment funding:	3773.58
Assessment funding source:	US EPA - Brownfields Assessment Cooperative Agreement
Redevelopment funding:	Not reported
Redev. funding source:	Not reported
Redev. funding entity name:	Not reported
Redevelopment start date:	Not reported
Assessment funding entity:	Not reported
Cleanup funding entity:	Not reported
Grant type:	N/A
Accomplishment type:	Phase II Environmental Assessment
Accomplishment count:	1
Cooperative agreement #:	97983401
Ownership entity:	Government
Current owner:	Oakland Redevelopment Agency
Did owner change:	Y
Cleanup required:	Unknown
Video available:	No
Photo available:	No
Institutional controls required:	U
IC Category proprietary controls:	Not reported

Map ID  
Direction  
Distance  
Elevation

MAP FINDINGS

Site

Database(s)

EDR ID Number  
EPA ID Number

**570 WILLIAM STREET (Continued)**

**1016346768**

IC cat. info. devices:	Not reported
IC cat. gov. controls:	Not reported
IC cat. enforcement permit tools:	Not reported
IC in place date:	Not reported
IC in place:	Unknown
State/tribal program date:	Not reported
State/tribal program ID:	Not reported
State/tribal NFA date:	Not reported
Air contaminated:	Not reported
Air cleaned:	Not reported
Asbestos found:	Not reported
Asbestos cleaned:	Not reported
Controlled substance found:	Not reported
Controlled substance cleaned:	Not reported
Drinking water affected:	Not reported
Drinking water cleaned:	Not reported
Groundwater affected:	Y
Groundwater cleaned:	Y
Lead contaminant found:	Not reported
Lead cleaned up:	Not reported
No media affected:	Not reported
Unknown media affected:	Not reported
Other cleaned up:	Not reported
Other metals found:	Not reported
Other metals cleaned:	Not reported
Other contaminants found:	Not reported
Other contams found description:	Not reported
PAHs found:	Not reported
PAHs cleaned up:	Not reported
PCBs found:	Not reported
PCBs cleaned up:	Not reported
Petro products found:	Not reported
Petro products cleaned:	Not reported
Sediments found:	Not reported
Sediments cleaned:	Not reported
Soil affected:	Not reported
Soil cleaned up:	Not reported
Surface water cleaned:	Not reported
VOCs found:	Y
VOCs cleaned:	Y
Cleanup other description:	Not reported
Num. of cleanup and re-dev. jobs:	Not reported
Past use greenspace acreage:	Not reported
Past use residential acreage:	Not reported
Past use commercial acreage:	Not reported
Past use industrial acreage:	Not reported
Future use greenspace acreage:	Not reported
Future use residential acreage:	Not reported
Future use commercial acreage:	Not reported
Future use industrial acreage:	Not reported
Greenspace acreage and type:	Not reported
Superfund Fed. landowner flag:	U
Arsenic cleaned up:	Not reported
Cadmium cleaned up:	Not reported
Chromium cleaned up:	Not reported
Copper cleaned up:	Not reported
Iron cleaned up:	Not reported

Map ID  
 Direction  
 Distance  
 Elevation

MAP FINDINGS

Site

Database(s)

EDR ID Number  
 EPA ID Number

**570 WILLIAM STREET (Continued)**

**1016346768**

mercury cleaned up:	Not reported
nickel cleaned up:	Not reported
No clean up:	Not reported
Pesticides cleaned up:	Not reported
Selenium cleaned up:	Not reported
SVOCs cleaned up:	Not reported
Unknown clean up:	Not reported
Arsenic contaminant found:	Not reported
Cadmium contaminant found:	Not reported
Chromium contaminant found:	Not reported
Copper contaminant found:	Not reported
Iron contaminant found:	Not reported
Mercury contaminant found:	Not reported
Nickel contaminant found:	Not reported
No contaminant found:	Not reported
Pesticides contaminant found:	Not reported
Selenium contaminant found:	Not reported
SVOCs contaminant found:	Not reported
Unknown contaminant found:	Not reported
Future Use: Multistory	Not reported
Media affected Bluiding Material:	Not reported
Media affected indoor air:	Not reported
Building material media cleaned up:	Not reported
Indoor air media cleaned up:	Not reported
Unknown media cleaned up:	Not reported
Past Use: Multistory	Not reported

**D43**  
**South**  
**< 1/8**  
**0.108 mi.**  
**568 ft.**

**566 WILLIAM STREET**  
**566 WILLIAM STREET**  
**OAKLAND, CA 94612**  
**Site 12 of 21 in cluster D**

**US BROWNFIELDS**    **1016346767**  
**N/A**

**Relative:**  
**Higher**

<b>US BROWNFIELDS:</b>	
Recipient name:	Oakland, City of
Grant type:	Assessment
<b>Actual:</b>	Property name: 566 WILLIAM STREET
<b>25 ft.</b>	Property #: 008-0644-011
	Parcel size: .07
	Property Description: Hospital, parking, and residential
	Latitude: 37.8091698
	Longitude: -122.2711531
	HCM label: Address Matching-House Number
	Map scale: 1:24,000
	Point of reference: Entrance Point of a Facility or Station
	Datum: World Geodetic System of 1984
	ACRES property ID: 28064
	Start date: Not reported
	Completed date: Not reported
	Acres cleaned up: Not reported
	Cleanup funding: Not reported
	Cleanup funding source: Not reported
	Assessment funding: 3773.58
	Assessment funding source: US EPA - Brownfields Assessment Cooperative Agreement
	Redevelopment funding: Not reported
	Redev. funding source: Not reported
	Redev. funding entity name: Not reported
	Redevelopment start date: Not reported



Map ID  
Direction  
Distance  
Elevation

MAP FINDINGS

Site

Database(s)

EDR ID Number  
EPA ID Number

**566 WILLIAM STREET (Continued)**

**1016346767**

Assessment funding entity:	Not reported
Cleanup funding entity:	Not reported
Grant type:	N/A
Accomplishment type:	Phase II Environmental Assessment
Accomplishment count:	1
Cooperative agreement #:	97983401
Ownership entity:	Government
Current owner:	Oakland Redevelopment Agency
Did owner change:	Y
Cleanup required:	Unknown
Video available:	No
Photo available:	No
Institutional controls required:	U
IC Category proprietary controls:	Not reported
IC cat. info. devices:	Not reported
IC cat. gov. controls:	Not reported
IC cat. enforcement permit tools:	Not reported
IC in place date:	Not reported
IC in place:	Unknown
State/tribal program date:	Not reported
State/tribal program ID:	Not reported
State/tribal NFA date:	Not reported
Air contaminated:	Not reported
Air cleaned:	Not reported
Asbestos found:	Not reported
Asbestos cleaned:	Not reported
Controlled substance found:	Not reported
Controlled substance cleaned:	Not reported
Drinking water affected:	Not reported
Drinking water cleaned:	Not reported
Groundwater affected:	Y
Groundwater cleaned:	Y
Lead contaminant found:	Not reported
Lead cleaned up:	Not reported
No media affected:	Not reported
Unknown media affected:	Not reported
Other cleaned up:	Not reported
Other metals found:	Not reported
Other metals cleaned:	Not reported
Other contaminants found:	Not reported
Other contams found description:	Not reported
PAHs found:	Not reported
PAHs cleaned up:	Not reported
PCBs found:	Not reported
PCBs cleaned up:	Not reported
Petro products found:	Not reported
Petro products cleaned:	Not reported
Sediments found:	Not reported
Sediments cleaned:	Not reported
Soil affected:	Not reported
Soil cleaned up:	Not reported
Surface water cleaned:	Not reported
VOCs found:	Y
VOCs cleaned:	Y
Cleanup other description:	Not reported
Num. of cleanup and re-dev. jobs:	Not reported
Past use greenspace acreage:	Not reported

Map ID  
 Direction  
 Distance  
 Elevation

MAP FINDINGS

Site

Database(s)

EDR ID Number  
 EPA ID Number

**566 WILLIAM STREET (Continued)**

**1016346767**

Past use residential acreage:	Not reported
Past use commercial acreage:	Not reported
Past use industrial acreage:	Not reported
Future use greenspace acreage:	Not reported
Future use residential acreage:	Not reported
Future use commercial acreage:	Not reported
Future use industrial acreage:	Not reported
Greenspace acreage and type:	Not reported
Superfund Fed. landowner flag:	U
Arsenic cleaned up:	Not reported
Cadmium cleaned up:	Not reported
Chromium cleaned up:	Not reported
Copper cleaned up:	Not reported
Iron cleaned up:	Not reported
mercury cleaned up:	Not reported
nickel cleaned up:	Not reported
No clean up:	Not reported
Pesticides cleaned up:	Not reported
Selenium cleaned up:	Not reported
SVOCs cleaned up:	Not reported
Unknown clean up:	Not reported
Arsenic contaminant found:	Not reported
Cadmium contaminant found:	Not reported
Chromium contaminant found:	Not reported
Copper contaminant found:	Not reported
Iron contaminant found:	Not reported
Mercury contaminant found:	Not reported
Nickel contaminant found:	Not reported
No contaminant found:	Not reported
Pesticides contaminant found:	Not reported
Selenium contaminant found:	Not reported
SVOCs contaminant found:	Not reported
Unknown contaminant found:	Not reported
Future Use: Multistory	Not reported
Media affected Bluiding Material:	Not reported
Media affected indoor air:	Not reported
Building material media cleaned up:	Not reported
Indoor air media cleaned up:	Not reported
Unknown media cleaned up:	Not reported
Past Use: Multistory	Not reported

**D44**  
**South**  
**< 1/8**  
**0.108 mi.**  
**572 ft.**

**562 WILLIAM STREET PARCEL 010**  
**562 WILLIAM STREET**  
**OAKLAND, CA 94612**  
**Site 13 of 21 in cluster D**

**US BROWNFIELDS**    **1016346766**  
**N/A**

**Relative:**  
**Higher**

<b>US BROWNFIELDS:</b>	
Recipient name:	Oakland, City of
Grant type:	Assessment
Property name:	562 WILLIAM STREET PARCEL 010
Property #:	008-0644-010
Parcel size:	.07
Property Description:	Hospital, residential, and parking
Latitude:	37.8091576
Longitude:	-122.2710679
HCM label:	Address Matching-House Number
Map scale:	1:24,000

**Actual:**  
**25 ft.**

Map ID  
Direction  
Distance  
Elevation

MAP FINDINGS

Site

Database(s)

EDR ID Number  
EPA ID Number

562 WILLIAM STREET PARCEL 010 (Continued)

1016346766

Point of reference:	Entrance Point of a Facility or Station
Datum:	World Geodetic System of 1984
ACRES property ID:	28063
Start date:	Not reported
Completed date:	Not reported
Acres cleaned up:	Not reported
Cleanup funding:	Not reported
Cleanup funding source:	Not reported
Assessment funding:	3773.58
Assessment funding source:	US EPA - Brownfields Assessment Cooperative Agreement
Redevelopment funding:	Not reported
Redev. funding source:	Not reported
Redev. funding entity name:	Not reported
Redevelopment start date:	Not reported
Assessment funding entity:	Not reported
Cleanup funding entity:	Not reported
Grant type:	N/A
Accomplishment type:	Phase II Environmental Assessment
Accomplishment count:	1
Cooperative agreement #:	97983401
Ownership entity:	Government
Current owner:	Oakland Redevelopment Agency
Did owner change:	Y
Cleanup required:	Unknown
Video available:	No
Photo available:	No
Institutional controls required:	U
IC Category proprietary controls:	Not reported
IC cat. info. devices:	Not reported
IC cat. gov. controls:	Not reported
IC cat. enforcement permit tools:	Not reported
IC in place date:	Not reported
IC in place:	Unknown
State/tribal program date:	Not reported
State/tribal program ID:	Not reported
State/tribal NFA date:	Not reported
Air contaminated:	Not reported
Air cleaned:	Not reported
Asbestos found:	Not reported
Asbestos cleaned:	Not reported
Controlled substance found:	Not reported
Controlled substance cleaned:	Not reported
Drinking water affected:	Not reported
Drinking water cleaned:	Not reported
Groundwater affected:	Y
Groundwater cleaned:	Y
Lead contaminant found:	Not reported
Lead cleaned up:	Not reported
No media affected:	Not reported
Unknown media affected:	Not reported
Other cleaned up:	Not reported
Other metals found:	Not reported
Other metals cleaned:	Not reported
Other contaminants found:	Not reported
Other contams found description:	Not reported
PAHs found:	Not reported
PAHs cleaned up:	Not reported

Map ID  
Direction  
Distance  
Elevation

MAP FINDINGS

Site

Database(s)

EDR ID Number  
EPA ID Number

**562 WILLIAM STREET PARCEL 010 (Continued)**

**1016346766**

PCBs found:	Not reported
PCBs cleaned up:	Not reported
Petro products found:	Not reported
Petro products cleaned:	Not reported
Sediments found:	Not reported
Sediments cleaned:	Not reported
Soil affected:	Not reported
Soil cleaned up:	Not reported
Surface water cleaned:	Not reported
VOCs found:	Y
VOCs cleaned:	Y
Cleanup other description:	Not reported
Num. of cleanup and re-dev. jobs:	Not reported
Past use greenspace acreage:	Not reported
Past use residential acreage:	Not reported
Past use commercial acreage:	Not reported
Past use industrial acreage:	Not reported
Future use greenspace acreage:	Not reported
Future use residential acreage:	Not reported
Future use commercial acreage:	Not reported
Future use industrial acreage:	Not reported
Greenspace acreage and type:	Not reported
Superfund Fed. landowner flag:	U
Arsenic cleaned up:	Not reported
Cadmium cleaned up:	Not reported
Chromium cleaned up:	Not reported
Copper cleaned up:	Not reported
Iron cleaned up:	Not reported
mercury cleaned up:	Not reported
nickel cleaned up:	Not reported
No clean up:	Not reported
Pesticides cleaned up:	Not reported
Selenium cleaned up:	Not reported
SVOCs cleaned up:	Not reported
Unknown clean up:	Not reported
Arsenic contaminant found:	Not reported
Cadmium contaminant found:	Not reported
Chromium contaminant found:	Not reported
Copper contaminant found:	Not reported
Iron contaminant found:	Not reported
Mercury contaminant found:	Not reported
Nickel contaminant found:	Not reported
No contaminant found:	Not reported
Pesticides contaminant found:	Not reported
Selenium contaminant found:	Not reported
SVOCs contaminant found:	Not reported
Unknown contaminant found:	Not reported
Future Use: Multistory	Not reported
Media affected Bluiding Material:	Not reported
Media affected indoor air:	Not reported
Building material media cleaned up:	Not reported
Indoor air media cleaned up:	Not reported
Unknown media cleaned up:	Not reported
Past Use: Multistory	Not reported

Map ID  
 Direction  
 Distance  
 Elevation

MAP FINDINGS

Site

Database(s)

EDR ID Number  
 EPA ID Number

**D45**            **562 WILLIAM STREET PARCEL 009**  
**South**        **562 WILLIAM STREET**  
**< 1/8**         **OAKLAND, CA 94612**  
**0.108 mi.**  
**572 ft.**        **Site 14 of 21 in cluster D**

**US BROWNFIELDS**    **1016346765**  
**N/A**

**Relative:**  
**Higher**

US BROWNFIELDS:

**Actual:**  
**25 ft.**

Recipient name:	Oakland, City of
Grant type:	Assessment
Property name:	562 WILLIAM STREET PARCEL 009
Property #:	008-0644-009
Parcel size:	.13
Property Description:	Hospital, parking, and residential
Latitude:	37.8091576
Longitude:	-122.2710679
HCM label:	Address Matching-House Number
Map scale:	1:24,000
Point of reference:	Entrance Point of a Facility or Station
Datum:	World Geodetic System of 1984
ACRES property ID:	28062
Start date:	Not reported
Completed date:	Not reported
Acres cleaned up:	Not reported
Cleanup funding:	Not reported
Cleanup funding source:	Not reported
Assessment funding:	3773.58
Assessment funding source:	US EPA - Brownfields Assessment Cooperative Agreement
Redevelopment funding:	Not reported
Redev. funding source:	Not reported
Redev. funding entity name:	Not reported
Redevelopment start date:	Not reported
Assessment funding entity:	Not reported
Cleanup funding entity:	Not reported
Grant type:	N/A
Accomplishment type:	Phase II Environmental Assessment
Accomplishment count:	1
Cooperative agreement #:	97983401
Ownership entity:	Government
Current owner:	Oakland Redevelopment Agency
Did owner change:	Y
Cleanup required:	Unknown
Video available:	No
Photo available:	No
Institutional controls required:	U
IC Category proprietary controls:	Not reported
IC cat. info. devices:	Not reported
IC cat. gov. controls:	Not reported
IC cat. enforcement permit tools:	Not reported
IC in place date:	Not reported
IC in place:	Unknown
State/tribal program date:	Not reported
State/tribal program ID:	Not reported
State/tribal NFA date:	Not reported
Air contaminated:	Not reported
Air cleaned:	Not reported
Asbestos found:	Not reported
Asbestos cleaned:	Not reported
Controlled substance found:	Not reported
Controlled substance cleaned:	Not reported

Map ID  
Direction  
Distance  
Elevation

MAP FINDINGS

Site

Database(s)

EDR ID Number  
EPA ID Number

562 WILLIAM STREET PARCEL 009 (Continued)

1016346765

Drinking water affected:	Not reported
Drinking water cleaned:	Not reported
Groundwater affected:	Y
Groundwater cleaned:	Y
Lead contaminant found:	Not reported
Lead cleaned up:	Not reported
No media affected:	Not reported
Unknown media affected:	Not reported
Other cleaned up:	Not reported
Other metals found:	Not reported
Other metals cleaned:	Not reported
Other contaminants found:	Not reported
Other contams found description:	Not reported
PAHs found:	Not reported
PAHs cleaned up:	Not reported
PCBs found:	Not reported
PCBs cleaned up:	Not reported
Petro products found:	Not reported
Petro products cleaned:	Not reported
Sediments found:	Not reported
Sediments cleaned:	Not reported
Soil affected:	Not reported
Soil cleaned up:	Not reported
Surface water cleaned:	Not reported
VOCs found:	Y
VOCs cleaned:	Y
Cleanup other description:	Not reported
Num. of cleanup and re-dev. jobs:	Not reported
Past use greenspace acreage:	Not reported
Past use residential acreage:	Not reported
Past use commercial acreage:	Not reported
Past use industrial acreage:	Not reported
Future use greenspace acreage:	Not reported
Future use residential acreage:	Not reported
Future use commercial acreage:	Not reported
Future use industrial acreage:	Not reported
Greenspace acreage and type:	Not reported
Superfund Fed. landowner flag:	U
Arsenic cleaned up:	Not reported
Cadmium cleaned up:	Not reported
Chromium cleaned up:	Not reported
Copper cleaned up:	Not reported
Iron cleaned up:	Not reported
mercury cleaned up:	Not reported
nickel cleaned up:	Not reported
No clean up:	Not reported
Pesticides cleaned up:	Not reported
Selenium cleaned up:	Not reported
SVOCs cleaned up:	Not reported
Unknown clean up:	Not reported
Arsenic contaminant found:	Not reported
Cadmium contaminant found:	Not reported
Chromium contaminant found:	Not reported
Copper contaminant found:	Not reported
Iron contaminant found:	Not reported
Mercury contaminant found:	Not reported
Nickel contaminant found:	Not reported

Map ID  
 Direction  
 Distance  
 Elevation

MAP FINDINGS

Site

Database(s)

EDR ID Number  
 EPA ID Number

**562 WILLIAM STREET PARCEL 009 (Continued)**

**1016346765**

No contaminant found:	Not reported
Pesticides contaminant found:	Not reported
Selenium contaminant found:	Not reported
SVOCs contaminant found:	Not reported
Unknown contaminant found:	Not reported
Future Use: Multistory	Not reported
Media affected Bluiding Material:	Not reported
Media affected indoor air:	Not reported
Building material media cleaned up:	Not reported
Indoor air media cleaned up:	Not reported
Unknown media cleaned up:	Not reported
Past Use: Multistory	Not reported

**D46**  
**South**  
**< 1/8**  
**0.112 mi.**  
**589 ft.**

**550 WILLIAM STREET**  
**550 WILLIAM STREET**  
**OAKLAND, CA 94612**

**US BROWNFIELDS**

**1016346764**  
**N/A**

**Site 15 of 21 in cluster D**

**Relative:**  
**Higher**

US BROWNFIELDS:

**Actual:**  
**25 ft.**

Recipient name:	Oakland, City of
Grant type:	Assessment
Property name:	550 WILLIAM STREET
Property #:	008-0644-008
Parcel size:	.05
Property Description:	Commercial (sausage factory)
Latitude:	37.8091211
Longitude:	-122.2708124
HCM label:	Address Matching-House Number
Map scale:	1:24,000
Point of reference:	Entrance Point of a Facility or Station
Datum:	World Geodetic System of 1984
ACRES property ID:	28061
Start date:	Not reported
Completed date:	Not reported
Acres cleaned up:	Not reported
Cleanup funding:	Not reported
Cleanup funding source:	Not reported
Assessment funding:	3773.58
Assessment funding source:	US EPA - Brownfields Assessment Cooperative Agreement
Redevelopment funding:	Not reported
Redev. funding source:	Not reported
Redev. funding entity name:	Not reported
Redevelopment start date:	Not reported
Assessment funding entity:	Not reported
Cleanup funding entity:	Not reported
Grant type:	N/A
Accomplishment type:	Phase II Environmental Assessment
Accomplishment count:	1
Cooperative agreement #:	97983401
Ownership entity:	Government
Current owner:	Oakland Redevelopment Agency
Did owner change:	Y
Cleanup required:	Unknown
Video available:	No
Photo available:	No
Institutional controls required:	U
IC Category proprietary controls:	Not reported

Map ID  
Direction  
Distance  
Elevation

MAP FINDINGS

Site

Database(s)

EDR ID Number  
EPA ID Number

**550 WILLIAM STREET (Continued)**

**1016346764**

IC cat. info. devices:	Not reported
IC cat. gov. controls:	Not reported
IC cat. enforcement permit tools:	Not reported
IC in place date:	Not reported
IC in place:	Unknown
State/tribal program date:	Not reported
State/tribal program ID:	Not reported
State/tribal NFA date:	Not reported
Air contaminated:	Not reported
Air cleaned:	Not reported
Asbestos found:	Not reported
Asbestos cleaned:	Not reported
Controlled substance found:	Not reported
Controlled substance cleaned:	Not reported
Drinking water affected:	Not reported
Drinking water cleaned:	Not reported
Groundwater affected:	Y
Groundwater cleaned:	Y
Lead contaminant found:	Not reported
Lead cleaned up:	Not reported
No media affected:	Not reported
Unknown media affected:	Not reported
Other cleaned up:	Not reported
Other metals found:	Not reported
Other metals cleaned:	Not reported
Other contaminants found:	Not reported
Other contams found description:	Not reported
PAHs found:	Not reported
PAHs cleaned up:	Not reported
PCBs found:	Not reported
PCBs cleaned up:	Not reported
Petro products found:	Not reported
Petro products cleaned:	Not reported
Sediments found:	Not reported
Sediments cleaned:	Not reported
Soil affected:	Not reported
Soil cleaned up:	Not reported
Surface water cleaned:	Not reported
VOCs found:	Y
VOCs cleaned:	Y
Cleanup other description:	Not reported
Num. of cleanup and re-dev. jobs:	Not reported
Past use greenspace acreage:	Not reported
Past use residential acreage:	Not reported
Past use commercial acreage:	Not reported
Past use industrial acreage:	Not reported
Future use greenspace acreage:	Not reported
Future use residential acreage:	Not reported
Future use commercial acreage:	Not reported
Future use industrial acreage:	Not reported
Greenspace acreage and type:	Not reported
Superfund Fed. landowner flag:	U
Arsenic cleaned up:	Not reported
Cadmium cleaned up:	Not reported
Chromium cleaned up:	Not reported
Copper cleaned up:	Not reported
Iron cleaned up:	Not reported



Map ID  
 Direction  
 Distance  
 Elevation

MAP FINDINGS

Site

Database(s)

EDR ID Number  
 EPA ID Number

**550 WILLIAM STREET (Continued)**

**1016346764**

mercury cleaned up:	Not reported
nickel cleaned up:	Not reported
No clean up:	Not reported
Pesticides cleaned up:	Not reported
Selenium cleaned up:	Not reported
SVOCs cleaned up:	Not reported
Unknown clean up:	Not reported
Arsenic contaminant found:	Not reported
Cadmium contaminant found:	Not reported
Chromium contaminant found:	Not reported
Copper contaminant found:	Not reported
Iron contaminant found:	Not reported
Mercury contaminant found:	Not reported
Nickel contaminant found:	Not reported
No contaminant found:	Not reported
Pesticides contaminant found:	Not reported
Selenium contaminant found:	Not reported
SVOCs contaminant found:	Not reported
Unknown contaminant found:	Not reported
Future Use: Multistory	Not reported
Media affected Bluiding Material:	Not reported
Media affected indoor air:	Not reported
Building material media cleaned up:	Not reported
Indoor air media cleaned up:	Not reported
Unknown media cleaned up:	Not reported
Past Use: Multistory	Not reported

**H47**  
**SW**  
 < 1/8  
 0.112 mi.  
 593 ft.

**1972 SAN PABLO AVENUE**  
**1972 SAN PABLO AVENUE**  
**OAKLAND, CA 94612**

**US BROWNFIELDS**    **1016346654**  
 N/A

**Site 1 of 4 in cluster H**

**Relative:**  
**Higher**

US BROWNFIELDS:

**Actual:**  
**30 ft.**

Recipient name:	Oakland, City of
Grant type:	Assessment
Property name:	1972 SAN PABLO AVENUE
Property #:	008-0644-023
Parcel size:	.11
Property Description:	Historical uses include residential, retail, and plumbing services
Latitude:	37.81015
Longitude:	-122.27264
HCM label:	Address Matching-House Number
Map scale:	1:24,000
Point of reference:	Entrance Point of a Facility or Station
Datum:	World Geodetic System of 1984
ACRES property ID:	27864
Start date:	Not reported
Completed date:	Not reported
Acres cleaned up:	Not reported
Cleanup funding:	Not reported
Cleanup funding source:	Not reported
Assessment funding:	3773.58
Assessment funding source:	US EPA - Brownfields Assessment Cooperative Agreement
Redevelopment funding:	Not reported
Redev. funding source:	Not reported
Redev. funding entity name:	Not reported
Redevelopment start date:	Not reported

Map ID  
Direction  
Distance  
Elevation

MAP FINDINGS

Site

Database(s)

EDR ID Number  
EPA ID Number

1972 SAN PABLO AVENUE (Continued)

1016346654

Assessment funding entity:	Not reported
Cleanup funding entity:	Not reported
Grant type:	N/A
Accomplishment type:	Phase II Environmental Assessment
Accomplishment count:	1
Cooperative agreement #:	97983401
Ownership entity:	Private
Current owner:	Schwychart, W.R.
Did owner change:	Y
Cleanup required:	Unknown
Video available:	No
Photo available:	No
Institutional controls required:	U
IC Category proprietary controls:	Not reported
IC cat. info. devices:	Not reported
IC cat. gov. controls:	Not reported
IC cat. enforcement permit tools:	Not reported
IC in place date:	Not reported
IC in place:	Unknown
State/tribal program date:	Not reported
State/tribal program ID:	Not reported
State/tribal NFA date:	Not reported
Air contaminated:	Not reported
Air cleaned:	Not reported
Asbestos found:	Not reported
Asbestos cleaned:	Not reported
Controlled substance found:	Not reported
Controlled substance cleaned:	Not reported
Drinking water affected:	Not reported
Drinking water cleaned:	Not reported
Groundwater affected:	Y
Groundwater cleaned:	Y
Lead contaminant found:	Y
Lead cleaned up:	Y
No media affected:	Not reported
Unknown media affected:	Not reported
Other cleaned up:	Not reported
Other metals found:	Not reported
Other metals cleaned:	Not reported
Other contaminants found:	Not reported
Other contams found description:	Not reported
PAHs found:	Not reported
PAHs cleaned up:	Not reported
PCBs found:	Not reported
PCBs cleaned up:	Not reported
Petro products found:	Y
Petro products cleaned:	Y
Sediments found:	Not reported
Sediments cleaned:	Not reported
Soil affected:	Y
Soil cleaned up:	Y
Surface water cleaned:	Not reported
VOCs found:	Y
VOCs cleaned:	Y
Cleanup other description:	Not reported
Num. of cleanup and re-dev. jobs:	Not reported
Past use greenspace acreage:	Not reported

Map ID  
 Direction  
 Distance  
 Elevation

MAP FINDINGS

Site

Database(s)

EDR ID Number  
 EPA ID Number

**1972 SAN PABLO AVENUE (Continued)**

**1016346654**

Past use residential acreage:	Not reported
Past use commercial acreage:	Not reported
Past use industrial acreage:	Not reported
Future use greenspace acreage:	Not reported
Future use residential acreage:	Not reported
Future use commercial acreage:	Not reported
Future use industrial acreage:	Not reported
Greenspace acreage and type:	Not reported
Superfund Fed. landowner flag:	U
Arsenic cleaned up:	Not reported
Cadmium cleaned up:	Not reported
Chromium cleaned up:	Not reported
Copper cleaned up:	Not reported
Iron cleaned up:	Not reported
mercury cleaned up:	Not reported
nickel cleaned up:	Not reported
No clean up:	Not reported
Pesticides cleaned up:	Not reported
Selenium cleaned up:	Not reported
SVOCs cleaned up:	Not reported
Unknown clean up:	Not reported
Arsenic contaminant found:	Not reported
Cadmium contaminant found:	Not reported
Chromium contaminant found:	Not reported
Copper contaminant found:	Not reported
Iron contaminant found:	Not reported
Mercury contaminant found:	Not reported
Nickel contaminant found:	Not reported
No contaminant found:	Not reported
Pesticides contaminant found:	Not reported
Selenium contaminant found:	Not reported
SVOCs contaminant found:	Not reported
Unknown contaminant found:	Not reported
Future Use: Multistory	Not reported
Media affected Bluiding Material:	Not reported
Media affected indoor air:	Not reported
Building material media cleaned up:	Not reported
Indoor air media cleaned up:	Not reported
Unknown media cleaned up:	Not reported
Past Use: Multistory	Not reported

**I48**  
**ENE**  
**< 1/8**  
**0.113 mi.**  
**595 ft.**

**TONY'S BEACON STATION**  
**2250 TELEGRAPH AVE**  
**OAKLAND, CA 94612**  
  
**Site 1 of 11 in cluster I**

**LUST** **S101624496**  
**CA FID UST** **N/A**  
**SWEEPS UST**

**Relative:**  
**Higher**

**LUST:**  
 Region: STATE  
 Global Id: T0600100431  
 Latitude: 37.8120474343716  
 Longitude: -122.268684377979  
 Case Type: LUST Cleanup Site  
 Status: Open - Remediation  
 Status Date: 11/08/2012  
 Lead Agency: ALAMEDA COUNTY LOP  
 Case Worker: KEN  
 Local Agency: ALAMEDA COUNTY LOP

**Actual:**  
**24 ft.**

Map ID  
Direction  
Distance  
Elevation

MAP FINDINGS

Site

Database(s)

EDR ID Number  
EPA ID Number

**TONY'S BEACON STATION (Continued)**

**S101624496**

RB Case Number: 01-0475  
LOC Case Number: RO0000359  
File Location: Stored electronically as an E-file  
Potential Media Affect: Other Groundwater (uses other than drinking water)  
Potential Contaminants of Concern: Gasoline  
Site History: In August 1990, two gasoline USTs, one waste-oil UST and four dispensers were removed. Maximum soil concentrations detected were 310 mg/kg TPHg, 100 mg/kg TPHd and 0.820 mg/kg benzene from the the gasoline USTs and dispensers. However, free product was observed in groundwater in the waste-oil UST excavation. Subsequent excavation in the waste-oil tank area could not remove the contaminated soil from beneath the building so this was left in place. Monitoring wells were installed in 1994 and were monitored sporadically until 2005 when semi-annual monitoring began. The recent investigation in 2009 indicated groundwater concentrations up to 41,000 g/L TPHg, 240,000 g/L TPHd, 110,000 g/L TPHmo, and 2,800 g/L benzene.

[Click here to access the California GeoTracker records for this facility:](#)

**Contact:**

Global Id: T0600100431  
Contact Type: Local Agency Caseworker  
Contact Name: KEITH NOWELL  
Organization Name: ALAMEDA COUNTY LOP  
Address: 1131 Harbor Bay Parkway  
City: ALAMEDA  
Email: keith.nowell@acgov.org  
Phone Number: 5105676764

Global Id: T0600100431  
Contact Type: Regional Board Caseworker  
Contact Name: Cherie McCaulou  
Organization Name: SAN FRANCISCO BAY RWQCB (REGION 2)  
Address: 1515 CLAY STREET, SUITE 1400  
City: OAKLAND  
Email: cmccaulou@waterboards.ca.gov  
Phone Number: Not reported

**Status History:**

Global Id: T0600100431  
Status: Open - Case Begin Date  
Status Date: 08/28/1990

Global Id: T0600100431  
Status: Open - Remediation  
Status Date: 11/08/2012

Global Id: T0600100431  
Status: Open - Site Assessment  
Status Date: 05/30/1991

Global Id: T0600100431  
Status: Open - Site Assessment  
Status Date: 07/01/1991

Global Id: T0600100431  
Status: Open - Site Assessment

Map ID  
Direction  
Distance  
Elevation

MAP FINDINGS

Site

Database(s)

EDR ID Number  
EPA ID Number

**TONY'S BEACON STATION (Continued)**

**S101624496**

Status Date: 05/22/1992

Global Id: T0600100431  
Status: Open - Site Assessment  
Status Date: 05/05/1994

Regulatory Activities:

Global Id: T0600100431  
Action Type: Other  
Date: 08/28/1990  
Action: Leak Discovery

Global Id: T0600100431  
Action Type: RESPONSE  
Date: 11/21/2011  
Action: Corrective Action Plan / Remedial Action Plan

Global Id: T0600100431  
Action Type: RESPONSE  
Date: 07/18/2014  
Action: Correspondence - Regulator Responded

Global Id: T0600100431  
Action Type: RESPONSE  
Date: 05/15/2014  
Action: Soil Vapor Intrusion Investigation Workplan - Regulator Responded

Global Id: T0600100431  
Action Type: RESPONSE  
Date: 09/23/2010  
Action: Clean Up Fund - 5-Year Review Summary

Global Id: T0600100431  
Action Type: REMEDIATION  
Date: 11/20/1990  
Action: Excavation

Global Id: T0600100431  
Action Type: ENFORCEMENT  
Date: 03/03/2011  
Action: Staff Letter - #20110303

Global Id: T0600100431  
Action Type: ENFORCEMENT  
Date: 11/05/2010  
Action: Staff Letter - #20101105

Global Id: T0600100431  
Action Type: ENFORCEMENT  
Date: 08/13/2010  
Action: Staff Letter - #20100813

Global Id: T0600100431  
Action Type: RESPONSE  
Date: 09/30/2011  
Action: Soil and Water Investigation Report

Map ID  
Direction  
Distance  
Elevation

MAP FINDINGS

Site

Database(s)

EDR ID Number  
EPA ID Number

**TONY'S BEACON STATION (Continued)**

**S101624496**

Global Id:	T0600100431
Action Type:	REMEDIATION
Date:	06/05/2013
Action:	Excavation
Global Id:	T0600100431
Action Type:	RESPONSE
Date:	10/14/2011
Action:	Clean Up Fund - 5-Year Review Summary
Global Id:	T0600100431
Action Type:	RESPONSE
Date:	03/08/2012
Action:	Clean Up Fund - 5-Year Review Summary
Global Id:	T0600100431
Action Type:	RESPONSE
Date:	05/08/2012
Action:	Corrective Action Plan / Remedial Action Plan - Addendum
Global Id:	T0600100431
Action Type:	ENFORCEMENT
Date:	03/08/2012
Action:	Staff Letter - #20120308
Global Id:	T0600100431
Action Type:	ENFORCEMENT
Date:	08/10/2006
Action:	Technical Correspondence / Assistance / Other - #20060810
Global Id:	T0600100431
Action Type:	Other
Date:	05/30/1991
Action:	Leak Reported
Global Id:	T0600100431
Action Type:	RESPONSE
Date:	10/04/1996
Action:	Soil and Water Investigation Report
Global Id:	T0600100431
Action Type:	RESPONSE
Date:	08/08/1997
Action:	Soil and Water Investigation Report
Global Id:	T0600100431
Action Type:	RESPONSE
Date:	07/01/1991
Action:	Tank Removal Report / UST Sampling Report
Global Id:	T0600100431
Action Type:	RESPONSE
Date:	05/05/1991
Action:	Tank Removal Report / UST Sampling Report
Global Id:	T0600100431
Action Type:	RESPONSE

Map ID  
Direction  
Distance  
Elevation

MAP FINDINGS

Site

Database(s)

EDR ID Number  
EPA ID Number

**TONY'S BEACON STATION (Continued)**

**S101624496**

Date: 08/08/1997  
Action: Soil and Water Investigation Report

Global Id: T0600100431  
Action Type: ENFORCEMENT  
Date: 03/09/1992  
Action: Notice of Responsibility - #19920306

Global Id: T0600100431  
Action Type: ENFORCEMENT  
Date: 11/08/2012  
Action: Staff Letter - #20121108

Global Id: T0600100431  
Action Type: RESPONSE  
Date: 02/20/2013  
Action: Remedial Progress Report

Global Id: T0600100431  
Action Type: ENFORCEMENT  
Date: 09/20/2012  
Action: Notification - Public Notice of ROD/RAP/CAP - #20120920

Global Id: T0600100431  
Action Type: ENFORCEMENT  
Date: 08/19/2005  
Action: Staff Letter - #20050819

Global Id: T0600100431  
Action Type: ENFORCEMENT  
Date: 07/31/2008  
Action: Staff Letter - #20080731

Global Id: T0600100431  
Action Type: ENFORCEMENT  
Date: 05/22/2009  
Action: Staff Letter - #20090522

Global Id: T0600100431  
Action Type: ENFORCEMENT  
Date: 07/24/2009  
Action: Staff Letter - #20090724

Global Id: T0600100431  
Action Type: ENFORCEMENT  
Date: 09/16/2014  
Action: Meeting - #20140916

Global Id: T0600100431  
Action Type: ENFORCEMENT  
Date: 09/17/2014  
Action: CUF5Y

Global Id: T0600100431  
Action Type: RESPONSE  
Date: 03/06/2015  
Action: Sensitive Receptor Survey Report

Map ID  
Direction  
Distance  
Elevation

MAP FINDINGS

Site

Database(s)

EDR ID Number  
EPA ID Number

**TONY'S BEACON STATION (Continued)**

**S101624496**

Global Id:	T0600100431
Action Type:	RESPONSE
Date:	09/30/2014
Action:	Other Report / Document
Global Id:	T0600100431
Action Type:	RESPONSE
Date:	03/06/2015
Action:	Sensitive Receptor Survey Report
Global Id:	T0600100431
Action Type:	RESPONSE
Date:	04/03/2015
Action:	Correspondence
Global Id:	T0600100431
Action Type:	ENFORCEMENT
Date:	07/18/2014
Action:	Meeting - #20140718
Global Id:	T0600100431
Action Type:	ENFORCEMENT
Date:	08/28/2014
Action:	Email Correspondence - #20140828
Global Id:	T0600100431
Action Type:	ENFORCEMENT
Date:	08/29/2014
Action:	Staff Letter - #20140829
Global Id:	T0600100431
Action Type:	ENFORCEMENT
Date:	03/03/2015
Action:	Meeting - #20150303
Global Id:	T0600100431
Action Type:	ENFORCEMENT
Date:	03/03/2015
Action:	Staff Letter - #20150303
Global Id:	T0600100431
Action Type:	RESPONSE
Date:	12/01/2008
Action:	Soil and Water Investigation Report
Global Id:	T0600100431
Action Type:	RESPONSE
Date:	03/09/2015
Action:	Other Report / Document
Global Id:	T0600100431
Action Type:	RESPONSE
Date:	10/12/2010
Action:	Soil and Water Investigation Workplan - Regulator Responded



Map ID  
Direction  
Distance  
Elevation

MAP FINDINGS

Site

Database(s)

EDR ID Number  
EPA ID Number

**TONY'S BEACON STATION (Continued)**

**S101624496**

LUST REG 2:

Region: 2  
Facility Id: 01-0475  
Facility Status: Pollution Characterization  
Case Number: 1040  
How Discovered: Tank Closure  
Leak Cause: Structure Failure  
Leak Source: Tank  
Date Leak Confirmed: Not reported  
Oversight Program: LUST  
Prelim. Site Assessment Wokplan Submitted: Not reported  
Preliminary Site Assessment Began: Not reported  
Pollution Characterization Began: 6/18/1998  
Pollution Remediation Plan Submitted: Not reported  
Date Remediation Action Underway: Not reported  
Date Post Remedial Action Monitoring Began: Not reported

CA FID UST:

Facility ID: 01000609  
Regulated By: UTKNI  
Regulated ID: 00048862  
Cortese Code: Not reported  
SIC Code: Not reported  
Facility Phone: 4154515662  
Mail To: Not reported  
Mailing Address: 2250 TELEGRAPH AVE  
Mailing Address 2: Not reported  
Mailing City,St,Zip: OAKLAND 94612  
Contact: Not reported  
Contact Phone: Not reported  
DUNs Number: Not reported  
NPDES Number: Not reported  
EPA ID: Not reported  
Comments: Not reported  
Status: Inactive

SWEEPS UST:

Status: Not reported  
Comp Number: 48862  
Number: Not reported  
Board Of Equalization: 44-000469  
Referral Date: Not reported  
Action Date: Not reported  
Created Date: Not reported  
Owner Tank Id: Not reported  
SWRCB Tank Id: 01-000-048862-000001  
Tank Status: Not reported  
Capacity: 10000  
Active Date: Not reported  
Tank Use: M.V. FUEL  
STG: PRODUCT  
Content: REG UNLEADED  
Number Of Tanks: 3  
  
Status: Not reported  
Comp Number: 48862

Map ID  
 Direction  
 Distance  
 Elevation

MAP FINDINGS

Site

Database(s)

EDR ID Number  
 EPA ID Number

**TONY'S BEACON STATION (Continued)**

**S101624496**

Number: Not reported  
 Board Of Equalization: 44-000469  
 Referral Date: Not reported  
 Action Date: Not reported  
 Created Date: Not reported  
 Owner Tank Id: Not reported  
 SWRCB Tank Id: 01-000-048862-000002  
 Tank Status: Not reported  
 Capacity: 280  
 Active Date: Not reported  
 Tank Use: OIL  
 STG: WASTE  
 Content: WASTE OIL  
 Number Of Tanks: Not reported

Status: Not reported  
 Comp Number: 48862  
 Number: Not reported  
 Board Of Equalization: 44-000469  
 Referral Date: Not reported  
 Action Date: Not reported  
 Created Date: Not reported  
 Owner Tank Id: Not reported  
 SWRCB Tank Id: 01-000-048862-000003  
 Tank Status: Not reported  
 Capacity: 10000  
 Active Date: Not reported  
 Tank Use: M.V. FUEL  
 STG: PRODUCT  
 Content: REG UNLEADED  
 Number Of Tanks: Not reported

**I49**  
**ENE**  
 < 1/8  
 0.113 mi.  
 595 ft.

**TONY'S BEACON STATION**  
**2250 TELEGRAPH AVE**  
**OAKLAND, CA 94612**  
 Site 2 of 11 in cluster I

**HIST UST** **U001599418**  
**N/A**

**Relative:**  
**Higher**

HIST UST:  
 Region: STATE  
 Facility ID: 00000048862  
 Facility Type: Gas Station  
 Other Type: Not reported  
 Contact Name: Not reported  
 Telephone: 4154515662  
 Owner Name: COMMERCIAL & INDUSTRIAL SUPPLY  
 Owner Address: 600 WEST GRAND AVENUE  
 Owner City,St,Zip: OAKLAND, CA 94612  
 Total Tanks: 0003

**Actual:**  
**24 ft.**

Tank Num: 001  
 Container Num: 1  
 Year Installed: 1963  
 Tank Capacity: 00010000  
 Tank Used for: PRODUCT  
 Type of Fuel: UNLEADED  
 Container Construction Thickness: Not reported  
 Leak Detection: Stock Inventor

Map ID  
 Direction  
 Distance  
 Elevation

MAP FINDINGS

Site

Database(s)

EDR ID Number  
 EPA ID Number

**TONY'S BEACON STATION (Continued)**

**U001599418**

Tank Num: 002  
 Container Num: 2  
 Year Installed: 1963  
 Tank Capacity: 00000280  
 Tank Used for: WASTE  
 Type of Fuel: WASTE OIL  
 Container Construction Thickness: Not reported  
 Leak Detection: Stock Inventor

Tank Num: 003  
 Container Num: 3  
 Year Installed: 1963  
 Tank Capacity: 00010000  
 Tank Used for: PRODUCT  
 Type of Fuel: PREMIUM  
 Container Construction Thickness: Not reported  
 Leak Detection: Stock Inventor

**I50  
 ENE  
 < 1/8  
 0.113 mi.  
 595 ft.**

**DAVE'S COMPLETE AUTO SERVICE  
 2250 TELEGRAPH AVE  
 OAKLAND, CA**

**RGA LUST S114609401  
 N/A**

**Site 3 of 11 in cluster I**

**Relative:  
 Higher**

RGA LUST:

1998	DAVE'S COMPLETE AUTO SERVICE	2250 TELEGRAPH AVE
1997	DAVE'S COMPLETE AUTO SERVICE	2250 TELEGRAPH AVE
1996	DAVE'S COMPLETE AUTO SERVICE	2250 TELEGRAPH AVE
1995	DAVE'S COMPLETE AUTO SERVICE	2250 TELEGRAPH AVE
1994	DAVE'S COMPLETE AUTO SERVICE	2250 TELEGRAPH AVE
1993	DAVE'S COMPLETE AUTO SERVICE	2250 TELEGRAPH AVE

**Actual:  
 24 ft.**

**I51  
 ENE  
 < 1/8  
 0.113 mi.  
 595 ft.**

**DAVE'S STATION  
 2250 TELEGRAPH AVE  
 OAKLAND, CA**

**RGA LUST S114609422  
 N/A**

**Site 4 of 11 in cluster I**

**Relative:  
 Higher**

RGA LUST:

2006	DAVE'S STATION	2250 TELEGRAPH AVE
2005	DAVE'S STATION	2250 TELEGRAPH AVE
2003	DAVE'S STATION	2250 TELEGRAPH AVE
2002	DAVE'S STATION	2250 TELEGRAPH AVE
2001	DAVE'S STATION	2250 TELEGRAPH AVE
2000	DAVE'S STATION	2250 TELEGRAPH AVE

**Actual:  
 24 ft.**

MAP FINDINGS

Map ID  
 Direction  
 Distance  
 Elevation

Site

Database(s)

EDR ID Number  
 EPA ID Number

**D52**  
**SSE**  
**< 1/8**  
**0.113 mi.**  
**599 ft.**

**544 WILLIAM STREET**  
**544 WILLIAM STREET**  
**OAKLAND, CA 94612**  
**Site 16 of 21 in cluster D**

**US BROWNFIELDS**    **1016346763**  
**N/A**

**Relative:**  
**Higher**

US BROWNFIELDS:

**Actual:**  
**25 ft.**

Recipient name:	Oakland, City of
Grant type:	Assessment
Property name:	544 WILLIAM STREET
Property #:	008-0644-007
Parcel size:	.06
Property Description:	Hospital, parking, and residential
Latitude:	37.8091029
Longitude:	-122.2706846
HCM label:	Address Matching-House Number
Map scale:	1:24,000
Point of reference:	Entrance Point of a Facility or Station
Datum:	World Geodetic System of 1984
ACRES property ID:	28049
Start date:	Not reported
Completed date:	Not reported
Acres cleaned up:	Not reported
Cleanup funding:	Not reported
Cleanup funding source:	Not reported
Assessment funding:	3773.58
Assessment funding source:	US EPA - Brownfields Assessment Cooperative Agreement
Redevelopment funding:	Not reported
Redev. funding source:	Not reported
Redev. funding entity name:	Not reported
Redevelopment start date:	Not reported
Assessment funding entity:	Not reported
Cleanup funding entity:	Not reported
Grant type:	N/A
Accomplishment type:	Phase II Environmental Assessment
Accomplishment count:	1
Cooperative agreement #:	97983401
Ownership entity:	Government
Current owner:	Oakland Redevelopment Agency
Did owner change:	Y
Cleanup required:	Unknown
Video available:	No
Photo available:	No
Institutional controls required:	U
IC Category proprietary controls:	Not reported
IC cat. info. devices:	Not reported
IC cat. gov. controls:	Not reported
IC cat. enforcement permit tools:	Not reported
IC in place date:	Not reported
IC in place:	Unknown
State/tribal program date:	Not reported
State/tribal program ID:	Not reported
State/tribal NFA date:	Not reported
Air contaminated:	Not reported
Air cleaned:	Not reported
Asbestos found:	Not reported
Asbestos cleaned:	Not reported
Controlled substance found:	Not reported
Controlled substance cleaned:	Not reported

Map ID  
Direction  
Distance  
Elevation

MAP FINDINGS

Site

Database(s)

EDR ID Number  
EPA ID Number

**544 WILLIAM STREET (Continued)**

**1016346763**

Drinking water affected:	Not reported
Drinking water cleaned:	Not reported
Groundwater affected:	Not reported
Groundwater cleaned:	Not reported
Lead contaminant found:	Not reported
Lead cleaned up:	Not reported
No media affected:	Not reported
Unknown media affected:	Not reported
Other cleaned up:	Not reported
Other metals found:	Not reported
Other metals cleaned:	Not reported
Other contaminants found:	Not reported
Other contams found description:	Not reported
PAHs found:	Not reported
PAHs cleaned up:	Not reported
PCBs found:	Not reported
PCBs cleaned up:	Not reported
Petro products found:	Not reported
Petro products cleaned:	Not reported
Sediments found:	Not reported
Sediments cleaned:	Not reported
Soil affected:	Not reported
Soil cleaned up:	Not reported
Surface water cleaned:	Not reported
VOCs found:	Not reported
VOCs cleaned:	Not reported
Cleanup other description:	Not reported
Num. of cleanup and re-dev. jobs:	Not reported
Past use greenspace acreage:	Not reported
Past use residential acreage:	Not reported
Past use commercial acreage:	Not reported
Past use industrial acreage:	Not reported
Future use greenspace acreage:	Not reported
Future use residential acreage:	Not reported
Future use commercial acreage:	Not reported
Future use industrial acreage:	Not reported
Greenspace acreage and type:	Not reported
Superfund Fed. landowner flag:	U
Arsenic cleaned up:	Not reported
Cadmium cleaned up:	Not reported
Chromium cleaned up:	Not reported
Copper cleaned up:	Not reported
Iron cleaned up:	Not reported
mercury cleaned up:	Not reported
nickel cleaned up:	Not reported
No clean up:	Not reported
Pesticides cleaned up:	Not reported
Selenium cleaned up:	Not reported
SVOCs cleaned up:	Not reported
Unknown clean up:	Not reported
Arsenic contaminant found:	Not reported
Cadmium contaminant found:	Not reported
Chromium contaminant found:	Not reported
Copper contaminant found:	Not reported
Iron contaminant found:	Not reported
Mercury contaminant found:	Not reported
Nickel contaminant found:	Not reported

Map ID  
Direction  
Distance  
Elevation

MAP FINDINGS

Site

Database(s)

EDR ID Number  
EPA ID Number

**544 WILLIAM STREET (Continued)**

**1016346763**

No contaminant found: Not reported  
Pesticides contaminant found: Not reported  
Selenium contaminant found: Not reported  
SVOCs contaminant found: Not reported  
Unknown contaminant found: Not reported  
Future Use: Multistory Not reported  
Media affected Bluiding Material: Not reported  
Media affected indoor air: Not reported  
Building material media cleaned up: Not reported  
Indoor air media cleaned up: Not reported  
Unknown media cleaned up: Not reported  
Past Use: Multistory Not reported

**53  
NW  
< 1/8  
0.114 mi.  
603 ft.**

**VETERANS AFFAIRS OUTPATIENT CLINIC  
2221 MARTIN LUTHER KING JR WY  
OAKLAND, CA 94612**

**RCRA-SQG 1001075562  
CAR000006502**

**Relative:  
Lower**

RCRA-SQG:

Date form received by agency: 10/18/1995  
Facility name: VETERANS AFFAIRS OUTPATIENT CLINIC  
Facility address: 2221 MARTIN LUTHER KING JR WY  
OAKLAND, CA 94612  
EPA ID: CAR000006502  
Mailing address: CONTRA COSTA BLVD  
PLEASANT HILL, CA 94523  
Contact: CYNTHIA CASALINA  
Contact address: 2300 CONTRA COSTA BLVD  
PLEASANT HILL, CA 94523  
Contact country: US  
Contact telephone: (510) 372-4520  
Contact email: Not reported  
EPA Region: 09  
Classification: Small Small Quantity Generator  
Description: Handler: generates more than 100 and less than 1000 kg of hazardous waste during any calendar month and accumulates less than 6000 kg of hazardous waste at any time; or generates 100 kg or less of hazardous waste during any calendar month, and accumulates more than 1000 kg of hazardous waste at any time

**Actual:  
22 ft.**

Owner/Operator Summary:

Owner/operator name: VETERANS AFFAIRS  
Owner/operator address: 2300 CONTRA COSTA BLVD  
PLEASANT HILL, CA 94523  
Owner/operator country: Not reported  
Owner/operator telephone: (510) 372-4520  
Legal status: Federal  
Owner/Operator Type: Owner  
Owner/Op start date: Not reported  
Owner/Op end date: Not reported

Handler Activities Summary:

U.S. importer of hazardous waste: No  
Mixed waste (haz. and radioactive): No  
Recycler of hazardous waste: No  
Transporter of hazardous waste: No

Map ID  
 Direction  
 Distance  
 Elevation

MAP FINDINGS

Site

Database(s)

EDR ID Number  
 EPA ID Number

**VETERANS AFFAIRS OUTPATIENT CLINIC (Continued)**

**1001075562**

Treater, storer or disposer of HW: No  
 Underground injection activity: No  
 On-site burner exemption: No  
 Furnace exemption: No  
 Used oil fuel burner: No  
 Used oil processor: No  
 User oil refiner: No  
 Used oil fuel marketer to burner: No  
 Used oil Specification marketer: No  
 Used oil transfer facility: No  
 Used oil transporter: No

Violation Status: No violations found

**D54**  
**SSE**  
 < 1/8  
 0.115 mi.  
 608 ft.

**538 WILLIAM STREET PARCEL 005**  
**538 WILLIAM STREET**  
**OAKLAND, CA 94612**

**US BROWNFIELDS**

**1016346735**  
 N/A

**Site 17 of 21 in cluster D**

**Relative:**  
**Higher**

US BROWNFIELDS:

Recipient name: Oakland, City of  
 Grant type: Assessment  
 Property name: 538 WILLIAM STREET PARCEL 005  
 Property #: 008-0644-005  
 Parcel size: .15  
 Property Description: Residential, hospital, and parking  
 Latitude: 37.80923  
 Longitude: -122.27038  
 HCM label: Address Matching-House Number  
 Map scale: 1:24,000  
 Point of reference: Entrance Point of a Facility or Station  
 Datum: World Geodetic System of 1984  
 ACRES property ID: 28047  
 Start date: Not reported  
 Completed date: Not reported  
 Acres cleaned up: Not reported  
 Cleanup funding: Not reported  
 Cleanup funding source: Not reported  
 Assessment funding: 3773.58  
 Assessment funding source: US EPA - Brownfields Assessment Cooperative Agreement  
 Redevelopment funding: Not reported  
 Redev. funding source: Not reported  
 Redev. funding entity name: Not reported  
 Redevelopment start date: Not reported  
 Assessment funding entity: Not reported  
 Cleanup funding entity: Not reported  
 Grant type: N/A  
 Accomplishment type: Phase II Environmental Assessment  
 Accomplishment count: 1  
 Cooperative agreement #: 97983401  
 Ownership entity: Government  
 Current owner: Oakland Redevelopment Agency  
 Did owner change: Y  
 Cleanup required: Unknown  
 Video available: No  
 Photo available: No  
 Institutional controls required: U  
 IC Category proprietary controls: Not reported

**Actual:**  
 25 ft.

Map ID  
Direction  
Distance  
Elevation

MAP FINDINGS

Site

Database(s)

EDR ID Number  
EPA ID Number

538 WILLIAM STREET PARCEL 005 (Continued)

1016346735

IC cat. info. devices:	Not reported
IC cat. gov. controls:	Not reported
IC cat. enforcement permit tools:	Not reported
IC in place date:	Not reported
IC in place:	Unknown
State/tribal program date:	Not reported
State/tribal program ID:	Not reported
State/tribal NFA date:	Not reported
Air contaminated:	Not reported
Air cleaned:	Not reported
Asbestos found:	Not reported
Asbestos cleaned:	Not reported
Controlled substance found:	Not reported
Controlled substance cleaned:	Not reported
Drinking water affected:	Not reported
Drinking water cleaned:	Not reported
Groundwater affected:	Y
Groundwater cleaned:	Y
Lead contaminant found:	Not reported
Lead cleaned up:	Not reported
No media affected:	Not reported
Unknown media affected:	Not reported
Other cleaned up:	Not reported
Other metals found:	Not reported
Other metals cleaned:	Not reported
Other contaminants found:	Not reported
Other contams found description:	Not reported
PAHs found:	Not reported
PAHs cleaned up:	Not reported
PCBs found:	Not reported
PCBs cleaned up:	Not reported
Petro products found:	Not reported
Petro products cleaned:	Not reported
Sediments found:	Not reported
Sediments cleaned:	Not reported
Soil affected:	Not reported
Soil cleaned up:	Not reported
Surface water cleaned:	Not reported
VOCs found:	Y
VOCs cleaned:	Y
Cleanup other description:	Not reported
Num. of cleanup and re-dev. jobs:	Not reported
Past use greenspace acreage:	Not reported
Past use residential acreage:	Not reported
Past use commercial acreage:	Not reported
Past use industrial acreage:	Not reported
Future use greenspace acreage:	Not reported
Future use residential acreage:	Not reported
Future use commercial acreage:	Not reported
Future use industrial acreage:	Not reported
Greenspace acreage and type:	Not reported
Superfund Fed. landowner flag:	U
Arsenic cleaned up:	Not reported
Cadmium cleaned up:	Not reported
Chromium cleaned up:	Not reported
Copper cleaned up:	Not reported
Iron cleaned up:	Not reported



Map ID  
 Direction  
 Distance  
 Elevation

MAP FINDINGS

Site

Database(s)

EDR ID Number  
 EPA ID Number

**538 WILLIAM STREET PARCEL 005 (Continued)**

**1016346735**

mercury cleaned up:	Not reported
nickel cleaned up:	Not reported
No clean up:	Not reported
Pesticides cleaned up:	Not reported
Selenium cleaned up:	Not reported
SVOCs cleaned up:	Not reported
Unknown clean up:	Not reported
Arsenic contaminant found:	Not reported
Cadmium contaminant found:	Not reported
Chromium contaminant found:	Not reported
Copper contaminant found:	Not reported
Iron contaminant found:	Not reported
Mercury contaminant found:	Not reported
Nickel contaminant found:	Not reported
No contaminant found:	Not reported
Pesticides contaminant found:	Not reported
Selenium contaminant found:	Not reported
SVOCs contaminant found:	Not reported
Unknown contaminant found:	Not reported
Future Use: Multistory	Not reported
Media affected Bluiding Material:	Not reported
Media affected indoor air:	Not reported
Building material media cleaned up:	Not reported
Indoor air media cleaned up:	Not reported
Unknown media cleaned up:	Not reported
Past Use: Multistory	Not reported

**D55**  
**SSE**  
 < 1/8  
 0.115 mi.  
 608 ft.

**538 WILLIAM STREET PARCEL 006**  
**538 WILLIAM STREET**  
**OAKLAND, CA 94612**  
 Site 18 of 21 in cluster D

**US BROWNFIELDS**    **1016346736**  
 N/A

**Relative:**  
**Higher**

US BROWNFIELDS:

Recipient name:	Oakland, City of
Grant type:	Assessment
Property name:	538 WILLIAM STREET PARCEL 006
Property #:	008-0644-006
Parcel size:	.1
Property Description:	Residential, hospital, and parking lot
Latitude:	37.80923
Longitude:	-122.27038
HCM label:	Address Matching-House Number
Map scale:	1:24,000
Point of reference:	Entrance Point of a Facility or Station
Datum:	World Geodetic System of 1984
ACRES property ID:	28048
Start date:	Not reported
Completed date:	Not reported
Acres cleaned up:	Not reported
Cleanup funding:	Not reported
Cleanup funding source:	Not reported
Assessment funding:	3773.58
Assessment funding source:	US EPA - Brownfields Assessment Cooperative Agreement
Redevelopment funding:	Not reported
Redev. funding source:	Not reported
Redev. funding entity name:	Not reported
Redevelopment start date:	Not reported

**Actual:**  
 25 ft.

Map ID  
Direction  
Distance  
Elevation

MAP FINDINGS

Site

Database(s)

EDR ID Number  
EPA ID Number

**538 WILLIAM STREET PARCEL 006 (Continued)**

**1016346736**

Assessment funding entity:	Not reported
Cleanup funding entity:	Not reported
Grant type:	N/A
Accomplishment type:	Phase II Environmental Assessment
Accomplishment count:	1
Cooperative agreement #:	97983401
Ownership entity:	Government
Current owner:	Oakland Redevelopment Agency
Did owner change:	Y
Cleanup required:	Unknown
Video available:	No
Photo available:	No
Institutional controls required:	U
IC Category proprietary controls:	Not reported
IC cat. info. devices:	Not reported
IC cat. gov. controls:	Not reported
IC cat. enforcement permit tools:	Not reported
IC in place date:	Not reported
IC in place:	Unknown
State/tribal program date:	Not reported
State/tribal program ID:	Not reported
State/tribal NFA date:	Not reported
Air contaminated:	Not reported
Air cleaned:	Not reported
Asbestos found:	Not reported
Asbestos cleaned:	Not reported
Controlled substance found:	Not reported
Controlled substance cleaned:	Not reported
Drinking water affected:	Not reported
Drinking water cleaned:	Not reported
Groundwater affected:	Y
Groundwater cleaned:	Y
Lead contaminant found:	Not reported
Lead cleaned up:	Not reported
No media affected:	Not reported
Unknown media affected:	Not reported
Other cleaned up:	Not reported
Other metals found:	Not reported
Other metals cleaned:	Not reported
Other contaminants found:	Not reported
Other contams found description:	Not reported
PAHs found:	Not reported
PAHs cleaned up:	Not reported
PCBs found:	Not reported
PCBs cleaned up:	Not reported
Petro products found:	Not reported
Petro products cleaned:	Not reported
Sediments found:	Not reported
Sediments cleaned:	Not reported
Soil affected:	Not reported
Soil cleaned up:	Not reported
Surface water cleaned:	Not reported
VOCs found:	Y
VOCs cleaned:	Y
Cleanup other description:	Not reported
Num. of cleanup and re-dev. jobs:	Not reported
Past use greenspace acreage:	Not reported

Map ID  
 Direction  
 Distance  
 Elevation

MAP FINDINGS

Site

Database(s)

EDR ID Number  
 EPA ID Number

**538 WILLIAM STREET PARCEL 006 (Continued)**

**1016346736**

Past use residential acreage:	Not reported
Past use commercial acreage:	Not reported
Past use industrial acreage:	Not reported
Future use greenspace acreage:	Not reported
Future use residential acreage:	Not reported
Future use commercial acreage:	Not reported
Future use industrial acreage:	Not reported
Greenspace acreage and type:	Not reported
Superfund Fed. landowner flag:	U
Arsenic cleaned up:	Not reported
Cadmium cleaned up:	Not reported
Chromium cleaned up:	Not reported
Copper cleaned up:	Not reported
Iron cleaned up:	Not reported
mercury cleaned up:	Not reported
nickel cleaned up:	Not reported
No clean up:	Not reported
Pesticides cleaned up:	Not reported
Selenium cleaned up:	Not reported
SVOCs cleaned up:	Not reported
Unknown clean up:	Not reported
Arsenic contaminant found:	Not reported
Cadmium contaminant found:	Not reported
Chromium contaminant found:	Not reported
Copper contaminant found:	Not reported
Iron contaminant found:	Not reported
Mercury contaminant found:	Not reported
Nickel contaminant found:	Not reported
No contaminant found:	Not reported
Pesticides contaminant found:	Not reported
Selenium contaminant found:	Not reported
SVOCs contaminant found:	Not reported
Unknown contaminant found:	Not reported
Future Use: Multistory	Not reported
Media affected Bluiding Material:	Not reported
Media affected indoor air:	Not reported
Building material media cleaned up:	Not reported
Indoor air media cleaned up:	Not reported
Unknown media cleaned up:	Not reported
Past Use: Multistory	Not reported

**D56**  
**SSE**  
 < 1/8  
 0.115 mi.  
 608 ft.

**538 WILLIAM STREET PARCEL 003**  
**538 WILLIAM STREET**  
**OAKLAND, CA 94612**  
 Site 19 of 21 in cluster D

**US BROWNFIELDS**    **1016346733**  
 N/A

**Relative:**  
**Higher**

US BROWNFIELDS:

Recipient name:	Oakland, City of
Grant type:	Assessment
Property name:	538 WILLIAM STREET PARCEL 003
Property #:	008-0644-003
Parcel size:	.1
Property Description:	Residential, hospital, and parking
Latitude:	37.80923
Longitude:	-122.27038
HCM label:	Address Matching-House Number
Map scale:	1:24,000

**Actual:**  
 25 ft.

Map ID  
Direction  
Distance  
Elevation

MAP FINDINGS

Site

Database(s)

EDR ID Number  
EPA ID Number

**538 WILLIAM STREET PARCEL 003 (Continued)**

**1016346733**

Point of reference:	Entrance Point of a Facility or Station
Datum:	World Geodetic System of 1984
ACRES property ID:	28045
Start date:	Not reported
Completed date:	Not reported
Acres cleaned up:	Not reported
Cleanup funding:	Not reported
Cleanup funding source:	Not reported
Assessment funding:	3773.58
Assessment funding source:	US EPA - Brownfields Assessment Cooperative Agreement
Redevelopment funding:	Not reported
Redev. funding source:	Not reported
Redev. funding entity name:	Not reported
Redevelopment start date:	Not reported
Assessment funding entity:	Not reported
Cleanup funding entity:	Not reported
Grant type:	N/A
Accomplishment type:	Phase II Environmental Assessment
Accomplishment count:	1
Cooperative agreement #:	97983401
Ownership entity:	Government
Current owner:	Oakland Redevelopment Agency
Did owner change:	Y
Cleanup required:	Unknown
Video available:	No
Photo available:	No
Institutional controls required:	U
IC Category proprietary controls:	Not reported
IC cat. info. devices:	Not reported
IC cat. gov. controls:	Not reported
IC cat. enforcement permit tools:	Not reported
IC in place date:	Not reported
IC in place:	Unknown
State/tribal program date:	Not reported
State/tribal program ID:	Not reported
State/tribal NFA date:	Not reported
Air contaminated:	Not reported
Air cleaned:	Not reported
Asbestos found:	Not reported
Asbestos cleaned:	Not reported
Controlled substance found:	Not reported
Controlled substance cleaned:	Not reported
Drinking water affected:	Not reported
Drinking water cleaned:	Not reported
Groundwater affected:	Y
Groundwater cleaned:	Y
Lead contaminant found:	Not reported
Lead cleaned up:	Not reported
No media affected:	Not reported
Unknown media affected:	Not reported
Other cleaned up:	Not reported
Other metals found:	Not reported
Other metals cleaned:	Not reported
Other contaminants found:	Not reported
Other contams found description:	Not reported
PAHs found:	Not reported
PAHs cleaned up:	Not reported

Map ID  
Direction  
Distance  
Elevation

MAP FINDINGS

Site

Database(s)

EDR ID Number  
EPA ID Number

**538 WILLIAM STREET PARCEL 003 (Continued)**

**1016346733**

PCBs found:	Not reported
PCBs cleaned up:	Not reported
Petro products found:	Not reported
Petro products cleaned:	Not reported
Sediments found:	Not reported
Sediments cleaned:	Not reported
Soil affected:	Not reported
Soil cleaned up:	Not reported
Surface water cleaned:	Not reported
VOCs found:	Y
VOCs cleaned:	Y
Cleanup other description:	Not reported
Num. of cleanup and re-dev. jobs:	Not reported
Past use greenspace acreage:	Not reported
Past use residential acreage:	Not reported
Past use commercial acreage:	Not reported
Past use industrial acreage:	Not reported
Future use greenspace acreage:	Not reported
Future use residential acreage:	Not reported
Future use commercial acreage:	Not reported
Future use industrial acreage:	Not reported
Greenspace acreage and type:	Not reported
Superfund Fed. landowner flag:	U
Arsenic cleaned up:	Not reported
Cadmium cleaned up:	Not reported
Chromium cleaned up:	Not reported
Copper cleaned up:	Not reported
Iron cleaned up:	Not reported
mercury cleaned up:	Not reported
nickel cleaned up:	Not reported
No clean up:	Not reported
Pesticides cleaned up:	Not reported
Selenium cleaned up:	Not reported
SVOCs cleaned up:	Not reported
Unknown clean up:	Not reported
Arsenic contaminant found:	Not reported
Cadmium contaminant found:	Not reported
Chromium contaminant found:	Not reported
Copper contaminant found:	Not reported
Iron contaminant found:	Not reported
Mercury contaminant found:	Not reported
Nickel contaminant found:	Not reported
No contaminant found:	Not reported
Pesticides contaminant found:	Not reported
Selenium contaminant found:	Not reported
SVOCs contaminant found:	Not reported
Unknown contaminant found:	Not reported
Future Use: Multistory	Not reported
Media affected Bluiding Material:	Not reported
Media affected indoor air:	Not reported
Building material media cleaned up:	Not reported
Indoor air media cleaned up:	Not reported
Unknown media cleaned up:	Not reported
Past Use: Multistory	Not reported

Map ID  
 Direction  
 Distance  
 Elevation

MAP FINDINGS

Site

Database(s)

EDR ID Number  
 EPA ID Number

**D57**      **538 WILIAM STREET PARCEL 4**  
**SSE**      **538 WILIAM STREET**  
**< 1/8**     **OAKLAND, CA 94612**  
**0.115 mi.**  
**608 ft.**     **Site 20 of 21 in cluster D**

**US BROWNFIELDS**    **1016346734**  
 N/A

**Relative:**  
**Higher**

US BROWNFIELDS:

**Actual:**  
**25 ft.**

Recipient name:	Oakland, City of
Grant type:	Assessment
Property name:	538 WILIAM STREET PARCEL 4
Property #:	008-0644-004
Parcel size:	.1
Property Description:	Residential, hospital, and parking
Latitude:	37.80923
Longitude:	-122.27038
HCM label:	Address Matching-House Number
Map scale:	1:24,000
Point of reference:	Entrance Point of a Facility or Station
Datum:	World Geodetic System of 1984
ACRES property ID:	28046
Start date:	Not reported
Completed date:	Not reported
Acres cleaned up:	Not reported
Cleanup funding:	Not reported
Cleanup funding source:	Not reported
Assessment funding:	3773.58
Assessment funding source:	US EPA - Brownfields Assessment Cooperative Agreement
Redevelopment funding:	Not reported
Redev. funding source:	Not reported
Redev. funding entity name:	Not reported
Redevelopment start date:	Not reported
Assessment funding entity:	Not reported
Cleanup funding entity:	Not reported
Grant type:	N/A
Accomplishment type:	Phase II Environmental Assessment
Accomplishment count:	1
Cooperative agreement #:	97983401
Ownership entity:	Government
Current owner:	Oakland Redevelopment Agency
Did owner change:	Y
Cleanup required:	Unknown
Video available:	No
Photo available:	No
Institutional controls required:	U
IC Category proprietary controls:	Not reported
IC cat. info. devices:	Not reported
IC cat. gov. controls:	Not reported
IC cat. enforcement permit tools:	Not reported
IC in place date:	Not reported
IC in place:	Unknown
State/tribal program date:	Not reported
State/tribal program ID:	Not reported
State/tribal NFA date:	Not reported
Air contaminated:	Not reported
Air cleaned:	Not reported
Asbestos found:	Not reported
Asbestos cleaned:	Not reported
Controlled substance found:	Not reported
Controlled substance cleaned:	Not reported

Map ID  
Direction  
Distance  
Elevation

MAP FINDINGS

Site

Database(s)

EDR ID Number  
EPA ID Number

538 WILIAM STREET PARCEL 4 (Continued)

1016346734

Drinking water affected:	Not reported
Drinking water cleaned:	Not reported
Groundwater affected:	Y
Groundwater cleaned:	Y
Lead contaminant found:	Not reported
Lead cleaned up:	Not reported
No media affected:	Not reported
Unknown media affected:	Not reported
Other cleaned up:	Not reported
Other metals found:	Not reported
Other metals cleaned:	Not reported
Other contaminants found:	Not reported
Other contams found description:	Not reported
PAHs found:	Not reported
PAHs cleaned up:	Not reported
PCBs found:	Not reported
PCBs cleaned up:	Not reported
Petro products found:	Not reported
Petro products cleaned:	Not reported
Sediments found:	Not reported
Sediments cleaned:	Not reported
Soil affected:	Not reported
Soil cleaned up:	Not reported
Surface water cleaned:	Not reported
VOCs found:	Y
VOCs cleaned:	Y
Cleanup other description:	Not reported
Num. of cleanup and re-dev. jobs:	Not reported
Past use greenspace acreage:	Not reported
Past use residential acreage:	Not reported
Past use commercial acreage:	Not reported
Past use industrial acreage:	Not reported
Future use greenspace acreage:	Not reported
Future use residential acreage:	Not reported
Future use commercial acreage:	Not reported
Future use industrial acreage:	Not reported
Greenspace acreage and type:	Not reported
Superfund Fed. landowner flag:	U
Arsenic cleaned up:	Not reported
Cadmium cleaned up:	Not reported
Chromium cleaned up:	Not reported
Copper cleaned up:	Not reported
Iron cleaned up:	Not reported
mercury cleaned up:	Not reported
nickel cleaned up:	Not reported
No clean up:	Not reported
Pesticides cleaned up:	Not reported
Selenium cleaned up:	Not reported
SVOCs cleaned up:	Not reported
Unknown clean up:	Not reported
Arsenic contaminant found:	Not reported
Cadmium contaminant found:	Not reported
Chromium contaminant found:	Not reported
Copper contaminant found:	Not reported
Iron contaminant found:	Not reported
Mercury contaminant found:	Not reported
Nickel contaminant found:	Not reported

Map ID  
 Direction  
 Distance  
 Elevation

MAP FINDINGS

Site

Database(s)

EDR ID Number  
 EPA ID Number

**538 WILIAM STREET PARCEL 4 (Continued)**

**1016346734**

No contaminant found:	Not reported
Pesticides contaminant found:	Not reported
Selenium contaminant found:	Not reported
SVOCs contaminant found:	Not reported
Unknown contaminant found:	Not reported
Future Use: Multistory	Not reported
Media affected Bluiding Material:	Not reported
Media affected indoor air:	Not reported
Building material media cleaned up:	Not reported
Indoor air media cleaned up:	Not reported
Unknown media cleaned up:	Not reported
Past Use: Multistory	Not reported

**H58**  
**SW**  
 < 1/8  
 0.116 mi.  
 615 ft.

**1960 SAN PABLO AVENUE**  
**1960 SAN PABLO AVENUE**  
**OAKLAND, CA 94612**

**US BROWNFIELDS**

**1016349828**  
 N/A

**Site 2 of 4 in cluster H**

**Relative:**  
**Higher**

US BROWNFIELDS:

**Actual:**  
**30 ft.**

Recipient name:	Oakland, City of
Grant type:	Assessment
Property name:	1960 SAN PABLO AVENUE
Property #:	008-0644-022
Parcel size:	.06
Property Description:	Historical uses include hand laundry, restaurant, barber, retail store
	Not reported
Latitude:	37.8097
Longitude:	-122.27264
HCM label:	Address Matching-House Number
Map scale:	1:24,000
Point of reference:	Entrance Point of a Facility or Station
Datum:	World Geodetic System of 1984
ACRES property ID:	27863
Start date:	Not reported
Completed date:	Not reported
Acres cleaned up:	Not reported
Cleanup funding:	Not reported
Cleanup funding source:	Not reported
Assessment funding:	3773.58
Assessment funding source:	US EPA - Brownfields Assessment Cooperative Agreement
Redevelopment funding:	Not reported
Redev. funding source:	Not reported
Redev. funding entity name:	Not reported
Redevelopment start date:	Not reported
Assessment funding entity:	Not reported
Cleanup funding entity:	Not reported
Grant type:	N/A
Accomplishment type:	Phase II Environmental Assessment
Accomplishment count:	1
Cooperative agreement #:	97983401
Ownership entity:	Government
Current owner:	Oakland Redevelopment Agency
Did owner change:	Y
Cleanup required:	Unknown
Video available:	No
Photo available:	No
Institutional controls required:	U



Map ID  
Direction  
Distance  
Elevation

MAP FINDINGS

Site

Database(s)

EDR ID Number  
EPA ID Number

1960 SAN PABLO AVENUE (Continued)

1016349828

IC Category proprietary controls:	Not reported
IC cat. info. devices:	Not reported
IC cat. gov. controls:	Not reported
IC cat. enforcement permit tools:	Not reported
IC in place date:	Not reported
IC in place:	Unknown
State/tribal program date:	Not reported
State/tribal program ID:	Not reported
State/tribal NFA date:	Not reported
Air contaminated:	Not reported
Air cleaned:	Not reported
Asbestos found:	Y
Asbestos cleaned:	Y
Controlled substance found:	Not reported
Controlled substance cleaned:	Not reported
Drinking water affected:	Not reported
Drinking water cleaned:	Not reported
Groundwater affected:	Y
Groundwater cleaned:	Y
Lead contaminant found:	Y
Lead cleaned up:	Y
No media affected:	Not reported
Unknown media affected:	Not reported
Other cleaned up:	Not reported
Other metals found:	Not reported
Other metals cleaned:	Not reported
Other contaminants found:	Not reported
Other contaminants found description:	Not reported
PAHs found:	Not reported
PAHs cleaned up:	Not reported
PCBs found:	Not reported
PCBs cleaned up:	Not reported
Petro products found:	Not reported
Petro products cleaned:	Not reported
Sediments found:	Not reported
Sediments cleaned:	Not reported
Soil affected:	Y
Soil cleaned up:	Y
Surface water cleaned:	Not reported
VOCs found:	Y
VOCs cleaned:	Y
Cleanup other description:	Not reported
Num. of cleanup and re-dev. jobs:	Not reported
Past use greenspace acreage:	Not reported
Past use residential acreage:	Not reported
Past use commercial acreage:	Not reported
Past use industrial acreage:	Not reported
Future use greenspace acreage:	Not reported
Future use residential acreage:	Not reported
Future use commercial acreage:	Not reported
Future use industrial acreage:	Not reported
Greenspace acreage and type:	Not reported
Superfund Fed. landowner flag:	U
Arsenic cleaned up:	Not reported
Cadmium cleaned up:	Not reported
Chromium cleaned up:	Not reported
Copper cleaned up:	Not reported

Map ID  
 Direction  
 Distance  
 Elevation

MAP FINDINGS

Site

Database(s)

EDR ID Number  
 EPA ID Number

**1960 SAN PABLO AVENUE (Continued)**

**1016349828**

Iron cleaned up:	Not reported
mercury cleaned up:	Not reported
nickel cleaned up:	Not reported
No clean up:	Not reported
Pesticides cleaned up:	Not reported
Selenium cleaned up:	Not reported
SVOCs cleaned up:	Not reported
Unknown clean up:	Not reported
Arsenic contaminant found:	Not reported
Cadmium contaminant found:	Not reported
Chromium contaminant found:	Not reported
Copper contaminant found:	Not reported
Iron contaminant found:	Not reported
Mercury contaminant found:	Not reported
Nickel contaminant found:	Not reported
No contaminant found:	Not reported
Pesticides contaminant found:	Not reported
Selenium contaminant found:	Not reported
SVOCs contaminant found:	Not reported
Unknown contaminant found:	Not reported
Future Use: Multistory	Not reported
Media affected Bluiding Material:	Not reported
Media affected indoor air:	Not reported
Building material media cleaned up:	Not reported
Indoor air media cleaned up:	Not reported
Unknown media cleaned up:	Not reported
Past Use: Multistory	Not reported

**I59**  
**ENE**  
 < 1/8  
 0.117 mi.  
 620 ft.

**TEXACO EXXON**  
**2225 TELEGRAPH AVE**  
**OAKLAND, CA**

**RGA LUST**    **S114699887**  
 N/A

**Site 5 of 11 in cluster I**

**Relative:**  
**Higher**

RGA LUST:

1998	TEXACO EXXON	2225 TELEGRAPH AVE
1997	TEXACO EXXON	2225 TELEGRAPH AVE

**Actual:**  
 24 ft.

**I60**  
**ENE**  
 < 1/8  
 0.117 mi.  
 620 ft.

**FORMER EXXON 7-0235**  
**2225 TELEGRAPH AVE**  
**OAKLAND, CA**

**RGA LUST**    **S114622308**  
 N/A

**Site 6 of 11 in cluster I**

**Relative:**  
**Higher**

RGA LUST:

2006	FORMER EXXON 7-0235	2225 TELEGRAPH AVE
2005	FORMER EXXON 7-0235	2225 TELEGRAPH AVE

**Actual:**  
 24 ft.

MAP FINDINGS

Map ID  
Direction  
Distance  
Elevation

Site

Database(s)

EDR ID Number  
EPA ID Number

**I61**  
**ENE**  
**< 1/8**  
**0.117 mi.**  
**620 ft.**

**EXXON #7-0235**  
**2225 TELEGRAPH AVE.**  
**OAKLAND, CA**

**RGALUST** **S114615897**  
**N/A**

**Site 7 of 11 in cluster I**

**Relative:**  
**Higher**

RGALUST:

2012	EXXON #7-0235	2225 TELEGRAPH AVE.
2011	EXXON #7-0235	2225 TELEGRAPH AVE.
2010	EXXON #7-0235	2225 TELEGRAPH AVE.

**Actual:**  
**24 ft.**

**I62**  
**ENE**  
**< 1/8**  
**0.117 mi.**  
**620 ft.**

**EXXON**  
**2225 TELEGRAPH AVE**  
**OAKLAND, CA**

**RGALUST** **S114617380**  
**N/A**

**Site 8 of 11 in cluster I**

**Relative:**  
**Higher**

RGALUST:

2003	EXXON	2225 TELEGRAPH AVE
2002	EXXON	2225 TELEGRAPH AVE
2001	EXXON	2225 TELEGRAPH AVE
2000	EXXON	2225 TELEGRAPH AVE

**Actual:**  
**24 ft.**

**I63**  
**ENE**  
**< 1/8**  
**0.117 mi.**  
**620 ft.**

**TEXACO C/O ERI**  
**2225 TELEGRAPH AVE**  
**OAKLAND, CA 94612**

**LUST** **S101580163**  
**CA FID UST** **N/A**  
**SWEEPS UST**

**Site 9 of 11 in cluster I**

**Relative:**  
**Higher**

LUST:

Region: STATE  
Global Id: T0600101354  
Latitude: 37.8115978633326  
Longitude: -122.269270420074  
Case Type: LUST Cleanup Site  
Status: Open - Assessment & Interim Remedial Action  
Status Date: 08/20/2001  
Lead Agency: ALAMEDA COUNTY LOP  
Case Worker: KEN  
Local Agency: ALAMEDA COUNTY LOP  
RB Case Number: 01-1466  
LOC Case Number: RO0000358  
File Location: Stored electronically as an E-file  
Potential Media Affect: Other Groundwater (uses other than drinking water)  
Potential Contaminants of Concern: Benzene, Diesel, MTBE / TBA / Other Fuel Oxygenates, Gasoline  
Site History: A site assessment conducted in 1989 detected 11,000 mg/kg TPHg and 40 mg/kg benzene in soil; 9,500 g/L TPHg in groundwater; and 6,100 g/L TPHg and 10 g/L benzene in soil vapor indicating that a release from the underground storage tanks had occurred. Two gasoline USTs, one diesel UST and one waste-oil UST were replaced in November and December 1991. Soil samples reported up to 10,000 mg/kg TPHg and 130 mg/kg benzene. Groundwater remediation occurred from 1990 to 1993. A 1,000-gallon waste-oil UST was removed on September 22, 1997. Soil samples collected beneath the waste-oil tank were below the detection limits for many constituents with TEPH at 32 mg/kg, TRPH at 120 mg/kg and TTLC lead at 7.2 mg/kg. A dual-phase extraction pilot test was performed 19/11/2001 and found that DPE would be an effective remediation method for the site. Remediation occurred at the site

**Actual:**  
**24 ft.**

Map ID  
Direction  
Distance  
Elevation

MAP FINDINGS

Site

Database(s)

EDR ID Number  
EPA ID Number

**TEXACO C/O ERI (Continued)**

**S101580163**

from 1991 until 1996. Groundwater monitoring continues to date and future site assessment is planned to assess lateral and vertical extent of hydrocarbons before a CAP is prepared

[Click here to access the California GeoTracker records for this facility:](#)

**Contact:**

Global Id: T0600101354  
Contact Type: Regional Board Caseworker  
Contact Name: Cherie McCaulou  
Organization Name: SAN FRANCISCO BAY RWQCB (REGION 2)  
Address: 1515 CLAY STREET, SUITE 1400  
City: OAKLAND  
Email: cmccaulou@waterboards.ca.gov  
Phone Number: Not reported

Global Id: T0600101354  
Contact Type: Local Agency Caseworker  
Contact Name: KEITH NOWELL  
Organization Name: ALAMEDA COUNTY LOP  
Address: 1131 Harbor Bay Parkway  
City: ALAMEDA  
Email: keith.nowell@acgov.org  
Phone Number: 5105676764

**Status History:**

Global Id: T0600101354  
Status: Open - Assessment & Interim Remedial Action  
Status Date: 08/20/2001

Global Id: T0600101354  
Status: Open - Case Begin Date  
Status Date: 11/27/1991

Global Id: T0600101354  
Status: Open - Site Assessment  
Status Date: 01/01/1992

**Regulatory Activities:**

Global Id: T0600101354  
Action Type: Other  
Date: 11/27/1991  
Action: Leak Discovery

Global Id: T0600101354  
Action Type: RESPONSE  
Date: 01/22/2013  
Action: Corrective Action Plan / Remedial Action Plan - Addendum - Regulator Responded

Global Id: T0600101354  
Action Type: RESPONSE  
Date: 08/30/2013  
Action: Other Workplan - Regulator Responded

Global Id: T0600101354  
Action Type: RESPONSE

Map ID  
Direction  
Distance  
Elevation

MAP FINDINGS

Site

Database(s)

EDR ID Number  
EPA ID Number

TEXACO C/O ERI (Continued)

S101580163

Date: 10/01/2010  
Action: Clean Up Fund - 5-Year Review Summary

Global Id: T0600101354  
Action Type: REMEDIATION  
Date: 09/07/1990  
Action: Pump & Treat (P&T) Groundwater

Global Id: T0600101354  
Action Type: REMEDIATION  
Date: 09/11/2001  
Action: In Situ Physical/Chemical Treatment (other than SVE)

Global Id: T0600101354  
Action Type: ENFORCEMENT  
Date: 01/12/2012  
Action: Staff Letter - #20120112

Global Id: T0600101354  
Action Type: Other  
Date: 11/11/1991  
Action: Leak Stopped

Global Id: T0600101354  
Action Type: RESPONSE  
Date: 04/16/2012  
Action: Corrective Action Plan / Remedial Action Plan

Global Id: T0600101354  
Action Type: Other  
Date: 01/01/1992  
Action: Leak Reported

Global Id: T0600101354  
Action Type: RESPONSE  
Date: 11/23/2011  
Action: Clean Up Fund - 5-Year Review Summary

Global Id: T0600101354  
Action Type: RESPONSE  
Date: 12/08/2003  
Action: Other Workplan

Global Id: T0600101354  
Action Type: RESPONSE  
Date: 03/19/1989  
Action: Correspondence

Global Id: T0600101354  
Action Type: RESPONSE  
Date: 12/13/1991  
Action: Correspondence

Global Id: T0600101354  
Action Type: RESPONSE  
Date: 06/22/1989  
Action: Site Assessment Report

Map ID  
Direction  
Distance  
Elevation

MAP FINDINGS

Site

Database(s)

EDR ID Number  
EPA ID Number

TEXACO C/O ERI (Continued)

S101580163

Global Id:	T0600101354
Action Type:	RESPONSE
Date:	04/02/1996
Action:	Site Assessment Report
Global Id:	T0600101354
Action Type:	RESPONSE
Date:	05/22/2003
Action:	Correspondence
Global Id:	T0600101354
Action Type:	RESPONSE
Date:	06/04/1992
Action:	Tank Removal Report / UST Sampling Report
Global Id:	T0600101354
Action Type:	RESPONSE
Date:	11/13/1991
Action:	Other Workplan
Global Id:	T0600101354
Action Type:	RESPONSE
Date:	10/19/2001
Action:	Interim Remedial Action Report
Global Id:	T0600101354
Action Type:	RESPONSE
Date:	03/23/2001
Action:	Correspondence
Global Id:	T0600101354
Action Type:	RESPONSE
Date:	04/17/2001
Action:	Pilot Study / Treatability Workplan
Global Id:	T0600101354
Action Type:	RESPONSE
Date:	11/04/1997
Action:	Tank Removal Report / UST Sampling Report
Global Id:	T0600101354
Action Type:	RESPONSE
Date:	01/04/2000
Action:	Soil and Water Investigation Workplan
Global Id:	T0600101354
Action Type:	RESPONSE
Date:	04/26/2004
Action:	Other Workplan
Global Id:	T0600101354
Action Type:	RESPONSE
Date:	11/25/2002
Action:	Other Workplan
Global Id:	T0600101354
Action Type:	RESPONSE

Map ID  
Direction  
Distance  
Elevation

MAP FINDINGS

Site

Database(s)

EDR ID Number  
EPA ID Number

TEXACO C/O ERI (Continued)

S101580163

Date: 05/11/2000  
Action: Soil and Water Investigation Report

Global Id: T0600101354  
Action Type: RESPONSE  
Date: 10/29/2002  
Action: Correspondence

Global Id: T0600101354  
Action Type: RESPONSE  
Date: 09/25/1992  
Action: Soil and Water Investigation Report

Global Id: T0600101354  
Action Type: RESPONSE  
Date: 09/07/2001  
Action: Well Installation Report

Global Id: T0600101354  
Action Type: RESPONSE  
Date: 11/30/1989  
Action: Corrective Action Plan / Remedial Action Plan

Global Id: T0600101354  
Action Type: RESPONSE  
Date: 11/27/1991  
Action: Correspondence

Global Id: T0600101354  
Action Type: RESPONSE  
Date: 07/20/1988  
Action: Soil and Water Investigation Report

Global Id: T0600101354  
Action Type: RESPONSE  
Date: 03/16/2000  
Action: Correspondence

Global Id: T0600101354  
Action Type: ENFORCEMENT  
Date: 11/14/2008  
Action: Staff Letter - #20081114

Global Id: T0600101354  
Action Type: ENFORCEMENT  
Date: 08/28/1989  
Action: Staff Letter

Global Id: T0600101354  
Action Type: ENFORCEMENT  
Date: 12/07/2012  
Action: Staff Letter - #20121206

Global Id: T0600101354  
Action Type: ENFORCEMENT  
Date: 09/05/2008  
Action: Staff Letter - #20080905

Map ID  
Direction  
Distance  
Elevation

MAP FINDINGS

Site

Database(s)

EDR ID Number  
EPA ID Number

**TEXACO C/O ERI (Continued)**

**S101580163**

Global Id: T0600101354  
Action Type: ENFORCEMENT  
Date: 09/27/2013  
Action: Staff Letter - #20130927

Global Id: T0600101354  
Action Type: RESPONSE  
Date: 02/27/2014  
Action: Pilot Study/ Treatability Report

Global Id: T0600101354  
Action Type: ENFORCEMENT  
Date: 07/24/2009  
Action: Staff Letter - #20090724

Global Id: T0600101354  
Action Type: ENFORCEMENT  
Date: 06/21/2014  
Action: Staff Letter - #20140621

Global Id: T0600101354  
Action Type: ENFORCEMENT  
Date: 09/09/2014  
Action: Verbal Communication - #20140909

Global Id: T0600101354  
Action Type: RESPONSE  
Date: 09/30/2014  
Action: Interim Remedial Action Report

**LUST REG 2:**

Region: 2  
Facility Id: 01-1466  
Facility Status: Remedial action (cleanup) Underway  
Case Number: 1039  
How Discovered: Tank Closure  
Leak Cause: Structure Failure  
Leak Source: Tank  
Date Leak Confirmed: Not reported  
Oversight Program: LUST  
Prelim. Site Assessment Wokplan Submitted: Not reported  
Preliminary Site Assessment Began: 5/31/1988  
Pollution Characterization Began: 7/20/1988  
Pollution Remediation Plan Submitted: 11/30/1989  
Date Remediation Action Underway: 1/2/1991  
Date Post Remedial Action Monitoring Began: Not reported

**CA FID UST:**

Facility ID: 01001584  
Regulated By: UTNKA  
Regulated ID: 00016114  
Cortese Code: Not reported  
SIC Code: Not reported  
Facility Phone: 4158324000  
Mail To: Not reported



Map ID  
Direction  
Distance  
Elevation

MAP FINDINGS

Site

Database(s)

EDR ID Number  
EPA ID Number

**TEXACO C/O ERI (Continued)**

**S101580163**

Mailing Address: 4550 DACOMA RD  
Mailing Address 2: Not reported  
Mailing City,St,Zip: OAKLAND 94612  
Contact: Not reported  
Contact Phone: Not reported  
DUNS Number: Not reported  
NPDES Number: Not reported  
EPA ID: Not reported  
Comments: Not reported  
Status: Active

**SWEEPS UST:**

Status: Not reported  
Comp Number: 16114  
Number: Not reported  
Board Of Equalization: 44-000217  
Referral Date: Not reported  
Action Date: Not reported  
Created Date: Not reported  
Owner Tank Id: Not reported  
SWRCB Tank Id: 01-000-016114-000001  
Tank Status: Not reported  
Capacity: 10000  
Active Date: Not reported  
Tank Use: M.V. FUEL  
STG: PRODUCT  
Content: REG UNLEADED  
Number Of Tanks: 4

Status: Not reported  
Comp Number: 16114  
Number: Not reported  
Board Of Equalization: 44-000217  
Referral Date: Not reported  
Action Date: Not reported  
Created Date: Not reported  
Owner Tank Id: Not reported  
SWRCB Tank Id: 01-000-016114-000002  
Tank Status: Not reported  
Capacity: 6000  
Active Date: Not reported  
Tank Use: M.V. FUEL  
STG: PRODUCT  
Content: REG UNLEADED  
Number Of Tanks: Not reported

Status: Not reported  
Comp Number: 16114  
Number: Not reported  
Board Of Equalization: 44-000217  
Referral Date: Not reported  
Action Date: Not reported  
Created Date: Not reported  
Owner Tank Id: Not reported  
SWRCB Tank Id: 01-000-016114-000003  
Tank Status: Not reported  
Capacity: 6000

Map ID  
Direction  
Distance  
Elevation

MAP FINDINGS

Site

Database(s)

EDR ID Number  
EPA ID Number

TEXACO C/O ERI (Continued)

S101580163

Active Date: Not reported  
Tank Use: M.V. FUEL  
STG: PRODUCT  
Content: LEADED  
Number Of Tanks: Not reported

Status: Not reported  
Comp Number: 16114  
Number: Not reported  
Board Of Equalization: 44-000217  
Referral Date: Not reported  
Action Date: Not reported  
Created Date: Not reported  
Owner Tank Id: Not reported  
SWRCB Tank Id: 01-000-016114-000004  
Tank Status: Not reported  
Capacity: 550  
Active Date: Not reported  
Tank Use: OIL  
STG: WASTE  
Content: WASTE OIL  
Number Of Tanks: Not reported

Status: Active  
Comp Number: 16114  
Number: 1  
Board Of Equalization: 44-000217  
Referral Date: 05-08-92  
Action Date: 05-08-92  
Created Date: 02-29-88  
Owner Tank Id: 7-0235-4B  
SWRCB Tank Id: 01-000-016114-000005  
Tank Status: A  
Capacity: 1000  
Active Date: 05-08-92  
Tank Use: OIL  
STG: W  
Content: WASTE OIL  
Number Of Tanks: 4

Status: Active  
Comp Number: 16114  
Number: 1  
Board Of Equalization: 44-000217  
Referral Date: 05-08-92  
Action Date: 05-08-92  
Created Date: 02-29-88  
Owner Tank Id: 7-0235-1B  
SWRCB Tank Id: 01-000-016114-000006  
Tank Status: A  
Capacity: 10000  
Active Date: 05-08-92  
Tank Use: M.V. FUEL  
STG: P  
Content: REG UNLEADED  
Number Of Tanks: Not reported

Map ID  
 Direction  
 Distance  
 Elevation

MAP FINDINGS

Site

Database(s)

EDR ID Number  
 EPA ID Number

**TEXACO C/O ERI (Continued)**

**S101580163**

Status: Active  
 Comp Number: 16114  
 Number: 1  
 Board Of Equalization: 44-000217  
 Referral Date: 05-08-92  
 Action Date: 05-08-92  
 Created Date: 02-29-88  
 Owner Tank Id: 7-0235-2B  
 SWRCB Tank Id: 01-000-016114-000007  
 Tank Status: A  
 Capacity: 10000  
 Active Date: 05-08-92  
 Tank Use: M.V. FUEL  
 STG: P  
 Content: REG UNLEADED  
 Number Of Tanks: Not reported

Status: Active  
 Comp Number: 16114  
 Number: 1  
 Board Of Equalization: 44-000217  
 Referral Date: 05-08-92  
 Action Date: 05-08-92  
 Created Date: 02-29-88  
 Owner Tank Id: 7-0235-3B  
 SWRCB Tank Id: 01-000-016114-000008  
 Tank Status: A  
 Capacity: 10000  
 Active Date: 05-08-92  
 Tank Use: M.V. FUEL  
 STG: P  
 Content: REG UNLEADED  
 Number Of Tanks: Not reported

**I64**  
**ENE**  
**< 1/8**  
**0.117 mi.**  
**620 ft.**

**EXXON # 70235**  
**2225 TELEGRAPH AVE**  
**OAKLAND, CA 94612**  
**Site 10 of 11 in cluster I**

**UST U003914730**  
**N/A**

**Relative:**  
**Higher**

UST:  
 Facility ID: 150  
 Permitting Agency: OAKLAND, CITY OF  
 Latitude: 37.812989  
 Longitude: -122.268097

**Actual:**  
**24 ft.**

**I65**  
**ENE**  
**< 1/8**  
**0.117 mi.**  
**620 ft.**

**TEXACO/EXXON**  
**2225 TELEGRAPH AVE**  
**OAKLAND, CA**  
**Site 11 of 11 in cluster I**

**RGA LUST S114701047**  
**N/A**

**Relative:**  
**Higher**

RGA LUST:  
 1996 TEXACO/EXXON 2225 TELEGRAPH AVE  
 1995 TEXACO/EXXON 2225 TELEGRAPH AVE  
 1994 TEXACO/EXXON 2225 TELEGRAPH AVE

**Actual:**  
**24 ft.**

Map ID  
 Direction  
 Distance  
 Elevation

MAP FINDINGS

Site

Database(s)

EDR ID Number  
 EPA ID Number

**TEXACO/EXXON (Continued)**

**S114701047**

1993 TEXACO/EXXON 2225 TELEGRAPH AVE

**H66**  
**SW**  
 < 1/8  
 0.119 mi.  
 628 ft.

**1954 SAN PABLO AVENUE**  
**1954 SAN PABLO AVENUE**  
**OAKLAND, CA 94612**

**US BROWNFIELDS** **1016346653**  
**N/A**

**Site 3 of 4 in cluster H**

**Relative:**  
**Higher**

US BROWNFIELDS:

**Actual:**  
**30 ft.**

Recipient name:	Oakland, City of
Grant type:	Assessment
Property name:	1954 SAN PABLO AVENUE
Property #:	008-0644-021
Parcel size:	.12
Property Description:	Historical uses include fuel and feed, gas station, auto paint, oil storage
Latitude:	37.8097
Longitude:	-122.27264
HCM label:	Address Matching-House Number
Map scale:	1:24,000
Point of reference:	Entrance Point of a Facility or Station
Datum:	World Geodetic System of 1984
ACRES property ID:	27862
Start date:	Not reported
Completed date:	Not reported
Acres cleaned up:	Not reported
Cleanup funding:	Not reported
Cleanup funding source:	Not reported
Assessment funding:	3773.58
Assessment funding source:	US EPA - Brownfields Assessment Cooperative Agreement
Redevelopment funding:	Not reported
Redev. funding source:	Not reported
Redev. funding entity name:	Not reported
Redevelopment start date:	Not reported
Assessment funding entity:	Not reported
Cleanup funding entity:	Not reported
Grant type:	N/A
Accomplishment type:	Phase II Environmental Assessment
Accomplishment count:	1
Cooperative agreement #:	97983401
Ownership entity:	Private
Current owner:	Isadore Feldstein
Did owner change:	Y
Cleanup required:	Unknown
Video available:	No
Photo available:	No
Institutional controls required:	U
IC Category proprietary controls:	Not reported
IC cat. info. devices:	Not reported
IC cat. gov. controls:	Not reported
IC cat. enforcement permit tools:	Not reported
IC in place date:	Not reported
IC in place:	Unknown
State/tribal program date:	Not reported
State/tribal program ID:	Not reported
State/tribal NFA date:	Not reported
Air contaminated:	Not reported
Air cleaned:	Not reported

Map ID  
Direction  
Distance  
Elevation

MAP FINDINGS

Site

Database(s)

EDR ID Number  
EPA ID Number

1954 SAN PABLO AVENUE (Continued)

1016346653

Asbestos found:	Not reported
Asbestos cleaned:	Not reported
Controlled substance found:	Not reported
Controlled substance cleaned:	Not reported
Drinking water affected:	Not reported
Drinking water cleaned:	Not reported
Groundwater affected:	Y
Groundwater cleaned:	Y
Lead contaminant found:	Y
Lead cleaned up:	Y
No media affected:	Not reported
Unknown media affected:	Not reported
Other cleaned up:	Not reported
Other metals found:	Y
Other metals cleaned:	Y
Other contaminants found:	Not reported
Other contaminants found description:	Not reported
PAHs found:	Not reported
PAHs cleaned up:	Not reported
PCBs found:	Y
PCBs cleaned up:	Y
Petro products found:	Y
Petro products cleaned:	Y
Sediments found:	Not reported
Sediments cleaned:	Not reported
Soil affected:	Y
Soil cleaned up:	Y
Surface water cleaned:	Not reported
VOCs found:	Y
VOCs cleaned:	Y
Cleanup other description:	Not reported
Num. of cleanup and re-dev. jobs:	Not reported
Past use greenspace acreage:	Not reported
Past use residential acreage:	Not reported
Past use commercial acreage:	Not reported
Past use industrial acreage:	Not reported
Future use greenspace acreage:	Not reported
Future use residential acreage:	Not reported
Future use commercial acreage:	Not reported
Future use industrial acreage:	Not reported
Greenspace acreage and type:	Not reported
Superfund Fed. landowner flag:	U
Arsenic cleaned up:	Not reported
Cadmium cleaned up:	Not reported
Chromium cleaned up:	Not reported
Copper cleaned up:	Not reported
Iron cleaned up:	Not reported
mercury cleaned up:	Not reported
nickel cleaned up:	Not reported
No clean up:	Not reported
Pesticides cleaned up:	Not reported
Selenium cleaned up:	Not reported
SVOCs cleaned up:	Not reported
Unknown clean up:	Not reported
Arsenic contaminant found:	Not reported
Cadmium contaminant found:	Not reported
Chromium contaminant found:	Not reported

Map ID  
 Direction  
 Distance  
 Elevation

MAP FINDINGS

Site

Database(s)

EDR ID Number  
 EPA ID Number

**1954 SAN PABLO AVENUE (Continued)**

**1016346653**

Copper contaminant found:	Not reported
Iron contaminant found:	Not reported
Mercury contaminant found:	Not reported
Nickel contaminant found:	Not reported
No contaminant found:	Not reported
Pesticides contaminant found:	Not reported
Selenium contaminant found:	Not reported
SVOCs contaminant found:	Not reported
Unknown contaminant found:	Not reported
Future Use: Multistory	Not reported
Media affected Bluiding Material:	Not reported
Media affected indoor air:	Not reported
Building material media cleaned up:	Not reported
Indoor air media cleaned up:	Not reported
Unknown media cleaned up:	Not reported
Past Use: Multistory	Not reported

**G67**  
**West**  
 < 1/8  
 0.119 mi.  
 629 ft.

**GREYHOUND BUS LINES TERMINAL**  
**2103 SAN PABLO AVE**  
**OAKLAND, CA**  
 Site 3 of 5 in cluster G

**RGA LUST**    **S114629015**  
 N/A

**Relative:**  
**Higher**  
  
**Actual:**  
 26 ft.

RGA LUST:

1996	GREYHOUND BUS LINES TERMINAL	2103 SAN PABLO AVE
1995	GREYHOUND BUS LINES TERMINAL	2103 SAN PABLO AVE
1994	GREYHOUND BUS LINES TERMINAL	2103 SAN PABLO AVE
1993	GREYHOUND BUS LINES TERMINAL	2103 SAN PABLO AVE

**G68**  
**West**  
 < 1/8  
 0.119 mi.  
 629 ft.

**GREYHOUND LINES INC 892540**  
**2103 SAN PABLO AVE**  
**OAKLAND, CA 94612**  
 Site 4 of 5 in cluster G

**LUST**    **S100850858**  
 N/A

**Relative:**  
**Higher**  
  
**Actual:**  
 26 ft.

LUST:

Region:	STATE
Global Id:	T0600100666
Latitude:	37.8109960569039
Longitude:	-122.273894548416
Case Type:	LUST Cleanup Site
Status:	Open - Site Assessment
Status Date:	07/15/1993
Lead Agency:	ALAMEDA COUNTY LOP
Case Worker:	MD
Local Agency:	ALAMEDA COUNTY LOP
RB Case Number:	01-0722
LOC Case Number:	RO0000074
File Location:	Stored electronically as an E-file
Potential Media Affect:	Other Groundwater (uses other than drinking water)
Potential Contaminants of Concern:	Benzene, Gasoline, Napthalene
Site History:	In June 1989, a preliminary subsurface investigation, consisting of boring installations, detected hydrocarbon contamination in soil samples. Six out of service USTs were removed from the site in April 1990. Free product /groundwater recovery system began operating in November 1992 and ceased operating in January 1997.

Map ID  
Direction  
Distance  
Elevation

MAP FINDINGS

Site

Database(s)

EDR ID Number  
EPA ID Number

**GREYHOUND LINES INC 892540 (Continued)**

**S100850858**

[Click here to access the California GeoTracker records for this facility:](#)

Contact:

Global Id: T0600100666  
Contact Type: Regional Board Caseworker  
Contact Name: Cherie McCaulou  
Organization Name: SAN FRANCISCO BAY RWQCB (REGION 2)  
Address: 1515 CLAY STREET, SUITE 1400  
City: OAKLAND  
Email: cmccaulou@waterboards.ca.gov  
Phone Number: Not reported

Global Id: T0600100666  
Contact Type: Local Agency Caseworker  
Contact Name: MARK DETTERMAN  
Organization Name: ALAMEDA COUNTY LOP  
Address: 1131 HARBOR BAY PARKWAY  
City: ALAMEDA  
Email: mark.detterman@acgov.org  
Phone Number: 5105676876

Status History:

Global Id: T0600100666  
Status: Open - Verification Monitoring  
Status Date: 06/16/1992

Global Id: T0600100666  
Status: Open - Case Begin Date  
Status Date: 06/08/1989

Global Id: T0600100666  
Status: Open - Remediation  
Status Date: 11/09/1992

Global Id: T0600100666  
Status: Open - Site Assessment  
Status Date: 06/22/1989

Global Id: T0600100666  
Status: Open - Site Assessment  
Status Date: 11/15/1991

Global Id: T0600100666  
Status: Open - Site Assessment  
Status Date: 07/15/1993

Regulatory Activities:

Global Id: T0600100666  
Action Type: ENFORCEMENT  
Date: 04/15/2010  
Action: Staff Letter - #20100415

Global Id: T0600100666  
Action Type: ENFORCEMENT  
Date: 04/07/2014  
Action: Staff Letter - #20140407

Map ID  
Direction  
Distance  
Elevation

MAP FINDINGS

Site

Database(s)

EDR ID Number  
EPA ID Number

**GREYHOUND LINES INC 892540 (Continued)**

**S100850858**

Global Id:	T0600100666
Action Type:	Other
Date:	06/08/1989
Action:	Leak Discovery
Global Id:	T0600100666
Action Type:	ENFORCEMENT
Date:	09/08/2011
Action:	Staff Letter - #20110908
Global Id:	T0600100666
Action Type:	RESPONSE
Date:	12/02/2010
Action:	Soil and Water Investigation Report
Global Id:	T0600100666
Action Type:	REMEDIATION
Date:	04/12/1990
Action:	Excavation
Global Id:	T0600100666
Action Type:	RESPONSE
Date:	11/04/2011
Action:	Conceptual Site Model
Global Id:	T0600100666
Action Type:	ENFORCEMENT
Date:	06/20/2008
Action:	* NEL - #20080620A
Global Id:	T0600100666
Action Type:	ENFORCEMENT
Date:	06/20/2008
Action:	* NEL - #20080620B
Global Id:	T0600100666
Action Type:	ENFORCEMENT
Date:	06/20/2008
Action:	* NEL - #20080620C
Global Id:	T0600100666
Action Type:	Other
Date:	06/08/1989
Action:	Leak Reported
Global Id:	T0600100666
Action Type:	ENFORCEMENT
Date:	02/19/1997
Action:	Staff Letter - #19970219
Global Id:	T0600100666
Action Type:	ENFORCEMENT
Date:	07/03/2008
Action:	Technical Correspondence / Assistance / Other - #20080703
Global Id:	T0600100666
Action Type:	ENFORCEMENT



Map ID  
Direction  
Distance  
Elevation

MAP FINDINGS

Site

Database(s)

EDR ID Number  
EPA ID Number

**GREYHOUND LINES INC 892540 (Continued)**

**S100850858**

Date: 09/18/2012  
Action: Technical Correspondence / Assistance / Other - #20120918

Global Id: T0600100666  
Action Type: ENFORCEMENT  
Date: 09/02/2010  
Action: Staff Letter - #20100902

Global Id: T0600100666  
Action Type: ENFORCEMENT  
Date: 06/28/2012  
Action: File review

Global Id: T0600100666  
Action Type: ENFORCEMENT  
Date: 06/20/2008  
Action: Staff Letter - #20080620

Global Id: T0600100666  
Action Type: RESPONSE  
Date: 12/12/2014  
Action: Soil and Water Investigation Workplan

Global Id: T0600100666  
Action Type: ENFORCEMENT  
Date: 07/24/2009  
Action: Staff Letter - #20090724

Global Id: T0600100666  
Action Type: ENFORCEMENT  
Date: 12/12/2013  
Action: File review

Global Id: T0600100666  
Action Type: ENFORCEMENT  
Date: 01/20/2015  
Action: Notice to Comply - #20150120

Global Id: T0600100666  
Action Type: RESPONSE  
Date: 07/28/2008  
Action: Other Report / Document

Global Id: T0600100666  
Action Type: RESPONSE  
Date: 08/12/2008  
Action: Soil and Water Investigation Report

Global Id: T0600100666  
Action Type: RESPONSE  
Date: 07/30/2008  
Action: Monitoring Report - Quarterly

Global Id: T0600100666  
Action Type: RESPONSE  
Date: 06/14/2010  
Action: Soil and Water Investigation Workplan - Addendum

Map ID  
 Direction  
 Distance  
 Elevation

MAP FINDINGS

Site

Database(s)

EDR ID Number  
 EPA ID Number

**GREYHOUND LINES INC 892540 (Continued)**

**S100850858**

Global Id: T0600100666  
 Action Type: RESPONSE  
 Date: 02/17/2015  
 Action: Soil and Water Investigation Workplan

Global Id: T0600100666  
 Action Type: RESPONSE  
 Date: 04/17/2015  
 Action: Monitoring Report - Semi-Annually

Global Id: T0600100666  
 Action Type: RESPONSE  
 Date: 10/16/2015  
 Action: Monitoring Report - Semi-Annually

**LUST REG 2:**

Region: 2  
 Facility Id: 01-0722  
 Facility Status: Pollution Characterization  
 Case Number: 3809  
 How Discovered: Tank Closure  
 Leak Cause: Structure Failure  
 Leak Source: Tank  
 Date Leak Confirmed: 3/20/1992  
 Oversight Program: LUST  
 Prelim. Site Assesment Wokplan Submitted: Not reported  
 Preliminary Site Assesment Began: Not reported  
 Pollution Characterization Began: 7/20/1992  
 Pollution Remediation Plan Submitted: Not reported  
 Date Remediation Action Underway: Not reported  
 Date Post Remedial Action Monitoring Began: Not reported

**G69**  
**West**  
**< 1/8**  
**0.119 mi.**  
**629 ft.**

**OAKLAND BUS TERMINAL**  
**2103 SAN PABLO AVE**  
**OAKLAND, CA**

**RGA LUST S114662650**  
**N/A**

**Site 5 of 5 in cluster G**

**Relative:**  
**Higher**

RGA LUST:

2006	OAKLAND BUS TERMINAL	2103 SAN PABLO AVE
2005	OAKLAND BUS TERMINAL	2103 SAN PABLO AVE
2003	OAKLAND BUS TERMINAL	2103 SAN PABLO AVE
2002	OAKLAND BUS TERMINAL	2103 SAN PABLO AVE
2001	OAKLAND BUS TERMINAL	2103 SAN PABLO AVE
2000	OAKLAND BUS TERMINAL	2103 SAN PABLO AVE

**Actual:**  
**26 ft.**

Map ID  
 Direction  
 Distance  
 Elevation

MAP FINDINGS

Site

Database(s)

EDR ID Number  
 EPA ID Number

**D70**  
**SSE**  
 < 1/8  
 0.123 mi.  
 649 ft.

**1975 TELEGRAPH AVENUE**  
**1975 TELEGRAPH AVENUE**  
**OAKLAND, CA 94612**

**US BROWNFIELDS**

**1016346657**  
**N/A**

**Site 21 of 21 in cluster D**

**Relative:**  
**Lower**

US BROWNFIELDS:

**Actual:**  
 22 ft.

Recipient name:	Oakland, City of
Grant type:	Assessment
Property name:	1975 TELEGRAPH AVENUE
Property #:	008-0644-001
Parcel size:	0
Property Description:	Commercial (sausage factory), residential, retail
Latitude:	37.80968
Longitude:	-122.26981
HCM label:	Address Matching-House Number
Map scale:	1:24,000
Point of reference:	Entrance Point of a Facility or Station
Datum:	World Geodetic System of 1984
ACRES property ID:	27884
Start date:	Not reported
Completed date:	Not reported
Acres cleaned up:	Not reported
Cleanup funding:	Not reported
Cleanup funding source:	Not reported
Assessment funding:	3773.58
Assessment funding source:	US EPA - Brownfields Assessment Cooperative Agreement
Redevelopment funding:	Not reported
Redev. funding source:	Not reported
Redev. funding entity name:	Not reported
Redevelopment start date:	Not reported
Assessment funding entity:	Not reported
Cleanup funding entity:	Not reported
Grant type:	N/A
Accomplishment type:	Phase II Environmental Assessment
Accomplishment count:	1
Cooperative agreement #:	97983401
Ownership entity:	Government
Current owner:	Oakland Redevelopment Agency
Did owner change:	Y
Cleanup required:	Unknown
Video available:	No
Photo available:	No
Institutional controls required:	U
IC Category proprietary controls:	Not reported
IC cat. info. devices:	Not reported
IC cat. gov. controls:	Not reported
IC cat. enforcement permit tools:	Not reported
IC in place date:	Not reported
IC in place:	Unknown
State/tribal program date:	Not reported
State/tribal program ID:	Not reported
State/tribal NFA date:	Not reported
Air contaminated:	Not reported
Air cleaned:	Not reported
Asbestos found:	Y
Asbestos cleaned:	Y
Controlled substance found:	Not reported
Controlled substance cleaned:	Not reported

Map ID  
Direction  
Distance  
Elevation

MAP FINDINGS

Site

Database(s)

EDR ID Number  
EPA ID Number

1975 TELEGRAPH AVENUE (Continued)

1016346657

Drinking water affected:	Not reported
Drinking water cleaned:	Not reported
Groundwater affected:	Y
Groundwater cleaned:	Y
Lead contaminant found:	Y
Lead cleaned up:	Y
No media affected:	Not reported
Unknown media affected:	Not reported
Other cleaned up:	Not reported
Other metals found:	Not reported
Other metals cleaned:	Not reported
Other contaminants found:	Not reported
Other contams found description:	Not reported
PAHs found:	Not reported
PAHs cleaned up:	Not reported
PCBs found:	Not reported
PCBs cleaned up:	Not reported
Petro products found:	Not reported
Petro products cleaned:	Not reported
Sediments found:	Not reported
Sediments cleaned:	Not reported
Soil affected:	Y
Soil cleaned up:	Y
Surface water cleaned:	Not reported
VOCs found:	Y
VOCs cleaned:	Y
Cleanup other description:	Not reported
Num. of cleanup and re-dev. jobs:	Not reported
Past use greenspace acreage:	Not reported
Past use residential acreage:	Not reported
Past use commercial acreage:	Not reported
Past use industrial acreage:	Not reported
Future use greenspace acreage:	Not reported
Future use residential acreage:	Not reported
Future use commercial acreage:	Not reported
Future use industrial acreage:	Not reported
Greenspace acreage and type:	Not reported
Superfund Fed. landowner flag:	U
Arsenic cleaned up:	Not reported
Cadmium cleaned up:	Not reported
Chromium cleaned up:	Not reported
Copper cleaned up:	Not reported
Iron cleaned up:	Not reported
mercury cleaned up:	Not reported
nickel cleaned up:	Not reported
No clean up:	Not reported
Pesticides cleaned up:	Not reported
Selenium cleaned up:	Not reported
SVOCs cleaned up:	Not reported
Unknown clean up:	Not reported
Arsenic contaminant found:	Not reported
Cadmium contaminant found:	Not reported
Chromium contaminant found:	Not reported
Copper contaminant found:	Not reported
Iron contaminant found:	Not reported
Mercury contaminant found:	Not reported
Nickel contaminant found:	Not reported

Map ID  
 Direction  
 Distance  
 Elevation

MAP FINDINGS

Site

Database(s)

EDR ID Number  
 EPA ID Number

**1975 TELEGRAPH AVENUE (Continued)**

**1016346657**

No contaminant found:	Not reported
Pesticides contaminant found:	Not reported
Selenium contaminant found:	Not reported
SVOCs contaminant found:	Not reported
Unknown contaminant found:	Not reported
Future Use: Multistory	Not reported
Media affected Bluiding Material:	Not reported
Media affected indoor air:	Not reported
Building material media cleaned up:	Not reported
Indoor air media cleaned up:	Not reported
Unknown media cleaned up:	Not reported
Past Use: Multistory	Not reported

**H71**  
**SSW**  
 1/8-1/4  
 0.138 mi.  
 728 ft.

**1920 SAN PABLO AVENUE**  
**1920 SAN PABLO AVENUE**  
**OAKLAND, CA 94612**

**US BROWNFIELDS**

**1016346652**  
 N/A

**Site 4 of 4 in cluster H**

**Relative:**  
**Higher**

US BROWNFIELDS:

**Actual:**  
**32 ft.**

Recipient name:	Oakland, City of
Grant type:	Assessment
Property name:	1920 SAN PABLO AVENUE
Property #:	008-0643-006
Parcel size:	.12
Property Description:	Historical uses include commercial (pants factory)
Latitude:	37.8094302
Longitude:	-122.2728346
HCM label:	Address Matching-House Number
Map scale:	1:24,000
Point of reference:	Entrance Point of a Facility or Station
Datum:	World Geodetic System of 1984
ACRES property ID:	27861
Start date:	Not reported
Completed date:	Not reported
Acres cleaned up:	Not reported
Cleanup funding:	Not reported
Cleanup funding source:	Not reported
Assessment funding:	3773.58
Assessment funding source:	US EPA - Brownfields Assessment Cooperative Agreement
Redevelopment funding:	Not reported
Redev. funding source:	Not reported
Redev. funding entity name:	Not reported
Redevelopment start date:	Not reported
Assessment funding entity:	Not reported
Cleanup funding entity:	Not reported
Grant type:	N/A
Accomplishment type:	Phase II Environmental Assessment
Accomplishment count:	1
Cooperative agreement #:	97983401
Ownership entity:	Private
Current owner:	Isadore Feldstein
Did owner change:	Y
Cleanup required:	Unknown
Video available:	No
Photo available:	No
Institutional controls required:	U
IC Category proprietary controls:	Not reported

Map ID  
Direction  
Distance  
Elevation

MAP FINDINGS

Site

Database(s)

EDR ID Number  
EPA ID Number

1920 SAN PABLO AVENUE (Continued)

1016346652

IC cat. info. devices:	Not reported
IC cat. gov. controls:	Not reported
IC cat. enforcement permit tools:	Not reported
IC in place date:	Not reported
IC in place:	Unknown
State/tribal program date:	Not reported
State/tribal program ID:	Not reported
State/tribal NFA date:	Not reported
Air contaminated:	Not reported
Air cleaned:	Not reported
Asbestos found:	Y
Asbestos cleaned:	Y
Controlled substance found:	Not reported
Controlled substance cleaned:	Not reported
Drinking water affected:	Not reported
Drinking water cleaned:	Not reported
Groundwater affected:	Y
Groundwater cleaned:	Y
Lead contaminant found:	Y
Lead cleaned up:	Y
No media affected:	Not reported
Unknown media affected:	Not reported
Other cleaned up:	Not reported
Other metals found:	Y
Other metals cleaned:	Y
Other contaminants found:	Not reported
Other contaminants found description:	Not reported
PAHs found:	Not reported
PAHs cleaned up:	Not reported
PCBs found:	Not reported
PCBs cleaned up:	Not reported
Petro products found:	Not reported
Petro products cleaned:	Not reported
Sediments found:	Not reported
Sediments cleaned:	Not reported
Soil affected:	Y
Soil cleaned up:	Y
Surface water cleaned:	Not reported
VOCs found:	Y
VOCs cleaned:	Y
Cleanup other description:	Not reported
Num. of cleanup and re-dev. jobs:	Not reported
Past use greenspace acreage:	Not reported
Past use residential acreage:	Not reported
Past use commercial acreage:	Not reported
Past use industrial acreage:	Not reported
Future use greenspace acreage:	Not reported
Future use residential acreage:	Not reported
Future use commercial acreage:	Not reported
Future use industrial acreage:	Not reported
Greenspace acreage and type:	Not reported
Superfund Fed. landowner flag:	U
Arsenic cleaned up:	Not reported
Cadmium cleaned up:	Not reported
Chromium cleaned up:	Not reported
Copper cleaned up:	Not reported
Iron cleaned up:	Not reported

Map ID  
 Direction  
 Distance  
 Elevation

MAP FINDINGS

Site

Database(s)

EDR ID Number  
 EPA ID Number

**1920 SAN PABLO AVENUE (Continued)**

**1016346652**

mercury cleaned up:	Not reported
nickel cleaned up:	Not reported
No clean up:	Not reported
Pesticides cleaned up:	Not reported
Selenium cleaned up:	Not reported
SVOCs cleaned up:	Not reported
Unknown clean up:	Not reported
Arsenic contaminant found:	Not reported
Cadmium contaminant found:	Not reported
Chromium contaminant found:	Not reported
Copper contaminant found:	Not reported
Iron contaminant found:	Not reported
Mercury contaminant found:	Not reported
Nickel contaminant found:	Not reported
No contaminant found:	Not reported
Pesticides contaminant found:	Not reported
Selenium contaminant found:	Not reported
SVOCs contaminant found:	Not reported
Unknown contaminant found:	Not reported
Future Use: Multistory	Not reported
Media affected Bluiding Material:	Not reported
Media affected indoor air:	Not reported
Building material media cleaned up:	Not reported
Indoor air media cleaned up:	Not reported
Unknown media cleaned up:	Not reported
Past Use: Multistory	Not reported

**F72**  
**South**  
**1/8-1/4**  
**0.148 mi.**  
**780 ft.**

**563 19TH STREET**  
**563 19TH STREET**  
**OAKLAND, CA 94612**  
**Site 4 of 5 in cluster F**

**US BROWNFIELDS**    **1016346688**  
**N/A**

**Relative:**  
**Higher**

<b>US BROWNFIELDS:</b>	
Recipient name:	Oakland, City of
Grant type:	Assessment
<b>Actual:</b>	Property name: 563 19TH STREET
<b>30 ft.</b>	Property #: 008-0642-012
	Parcel size: 0
	Property Description: Parking, incinerator, trucking, sign painter
	Latitude: 37.80879
	Longitude: -122.27152
	HCM label: Address Matching-House Number
	Map scale: 1:24,000
	Point of reference: Entrance Point of a Facility or Station
	Datum: World Geodetic System of 1984
	ACRES property ID: 28004
	Start date: Not reported
	Completed date: Not reported
	Acres cleaned up: Not reported
	Cleanup funding: Not reported
	Cleanup funding source: Not reported
	Assessment funding: 3773.58
	Assessment funding source: US EPA - Brownfields Assessment Cooperative Agreement
	Redevelopment funding: Not reported
	Redev. funding source: Not reported
	Redev. funding entity name: Not reported
	Redevelopment start date: Not reported

Map ID  
Direction  
Distance  
Elevation

MAP FINDINGS

Site

Database(s)

EDR ID Number  
EPA ID Number

**563 19TH STREET (Continued)**

**1016346688**

Assessment funding entity:	Not reported
Cleanup funding entity:	Not reported
Grant type:	N/A
Accomplishment type:	Phase II Environmental Assessment
Accomplishment count:	1
Cooperative agreement #:	97983401
Ownership entity:	Government
Current owner:	Oakland Redevelopment Agency
Did owner change:	Y
Cleanup required:	Unknown
Video available:	No
Photo available:	No
Institutional controls required:	U
IC Category proprietary controls:	Not reported
IC cat. info. devices:	Not reported
IC cat. gov. controls:	Not reported
IC cat. enforcement permit tools:	Not reported
IC in place date:	Not reported
IC in place:	Unknown
State/tribal program date:	Not reported
State/tribal program ID:	Not reported
State/tribal NFA date:	Not reported
Air contaminated:	Not reported
Air cleaned:	Not reported
Asbestos found:	Not reported
Asbestos cleaned:	Not reported
Controlled substance found:	Not reported
Controlled substance cleaned:	Not reported
Drinking water affected:	Not reported
Drinking water cleaned:	Not reported
Groundwater affected:	Y
Groundwater cleaned:	Y
Lead contaminant found:	Y
Lead cleaned up:	Y
No media affected:	Not reported
Unknown media affected:	Not reported
Other cleaned up:	Not reported
Other metals found:	Y
Other metals cleaned:	Y
Other contaminants found:	Not reported
Other contams found description:	Not reported
PAHs found:	Y
PAHs cleaned up:	Y
PCBs found:	Not reported
PCBs cleaned up:	Not reported
Petro products found:	Y
Petro products cleaned:	Y
Sediments found:	Not reported
Sediments cleaned:	Not reported
Soil affected:	Y
Soil cleaned up:	Y
Surface water cleaned:	Not reported
VOCs found:	Y
VOCs cleaned:	Y
Cleanup other description:	Not reported
Num. of cleanup and re-dev. jobs:	Not reported
Past use greenspace acreage:	Not reported



Map ID  
 Direction  
 Distance  
 Elevation

MAP FINDINGS

Site

Database(s)

EDR ID Number  
 EPA ID Number

**563 19TH STREET (Continued)**

**1016346688**

Past use residential acreage:	Not reported
Past use commercial acreage:	Not reported
Past use industrial acreage:	Not reported
Future use greenspace acreage:	Not reported
Future use residential acreage:	Not reported
Future use commercial acreage:	Not reported
Future use industrial acreage:	Not reported
Greenspace acreage and type:	Not reported
Superfund Fed. landowner flag:	U
Arsenic cleaned up:	Not reported
Cadmium cleaned up:	Not reported
Chromium cleaned up:	Not reported
Copper cleaned up:	Not reported
Iron cleaned up:	Not reported
mercury cleaned up:	Not reported
nickel cleaned up:	Not reported
No clean up:	Not reported
Pesticides cleaned up:	Not reported
Selenium cleaned up:	Not reported
SVOCs cleaned up:	Not reported
Unknown clean up:	Not reported
Arsenic contaminant found:	Not reported
Cadmium contaminant found:	Not reported
Chromium contaminant found:	Not reported
Copper contaminant found:	Not reported
Iron contaminant found:	Not reported
Mercury contaminant found:	Not reported
Nickel contaminant found:	Not reported
No contaminant found:	Not reported
Pesticides contaminant found:	Not reported
Selenium contaminant found:	Not reported
SVOCs contaminant found:	Not reported
Unknown contaminant found:	Not reported
Future Use: Multistory	Not reported
Media affected Bluiding Material:	Not reported
Media affected indoor air:	Not reported
Building material media cleaned up:	Not reported
Indoor air media cleaned up:	Not reported
Unknown media cleaned up:	Not reported
Past Use: Multistory	Not reported

**F73**  
**SSW**  
**1/8-1/4**  
**0.148 mi.**  
**781 ft.**

**571 19TH STREET**  
**571 19TH STREET**  
**OAKLAND, CA 94612**  
**Site 5 of 5 in cluster F**

**US BROWNFIELDS**    **1016346689**  
**N/A**

**Relative:**  
**Higher**

US BROWNFIELDS:

Recipient name:	Oakland, City of
Grant type:	Assessment
Property name:	571 19TH STREET
Property #:	008-0642-010-01
Parcel size:	.22
Property Description:	Parking, residential
Latitude:	37.8086732
Longitude:	-122.2718217
HCM label:	Address Matching-House Number
Map scale:	1:24,000

**Actual:**  
**31 ft.**

Map ID  
Direction  
Distance  
Elevation

MAP FINDINGS

Site

Database(s)

EDR ID Number  
EPA ID Number

571 19TH STREET (Continued)

1016346689

Point of reference:	Entrance Point of a Facility or Station
Datum:	World Geodetic System of 1984
ACRES property ID:	28005
Start date:	Not reported
Completed date:	Not reported
Acres cleaned up:	Not reported
Cleanup funding:	Not reported
Cleanup funding source:	Not reported
Assessment funding:	3773.58
Assessment funding source:	US EPA - Brownfields Assessment Cooperative Agreement
Redevelopment funding:	Not reported
Redev. funding source:	Not reported
Redev. funding entity name:	Not reported
Redevelopment start date:	Not reported
Assessment funding entity:	Not reported
Cleanup funding entity:	Not reported
Grant type:	B
Accomplishment type:	Phase II Environmental Assessment
Accomplishment count:	1
Cooperative agreement #:	97983401
Ownership entity:	Government
Current owner:	Oakland Redevelopment Agency
Did owner change:	Y
Cleanup required:	Unknown
Video available:	No
Photo available:	No
Institutional controls required:	U
IC Category proprietary controls:	Not reported
IC cat. info. devices:	Not reported
IC cat. gov. controls:	Not reported
IC cat. enforcement permit tools:	Not reported
IC in place date:	Not reported
IC in place:	Unknown
State/tribal program date:	Not reported
State/tribal program ID:	Not reported
State/tribal NFA date:	Not reported
Air contaminated:	Not reported
Air cleaned:	Not reported
Asbestos found:	Not reported
Asbestos cleaned:	Not reported
Controlled substance found:	Not reported
Controlled substance cleaned:	Not reported
Drinking water affected:	Not reported
Drinking water cleaned:	Not reported
Groundwater affected:	Y
Groundwater cleaned:	Y
Lead contaminant found:	Not reported
Lead cleaned up:	Not reported
No media affected:	Not reported
Unknown media affected:	Not reported
Other cleaned up:	Not reported
Other metals found:	Not reported
Other metals cleaned:	Not reported
Other contaminants found:	Not reported
Other contams found description:	Not reported
PAHs found:	Not reported
PAHs cleaned up:	Not reported

Map ID  
Direction  
Distance  
Elevation

MAP FINDINGS

Site

Database(s)

EDR ID Number  
EPA ID Number

571 19TH STREET (Continued)

1016346689

PCBs found:	Not reported
PCBs cleaned up:	Not reported
Petro products found:	Not reported
Petro products cleaned:	Not reported
Sediments found:	Not reported
Sediments cleaned:	Not reported
Soil affected:	Not reported
Soil cleaned up:	Not reported
Surface water cleaned:	Not reported
VOCs found:	Y
VOCs cleaned:	Y
Cleanup other description:	Not reported
Num. of cleanup and re-dev. jobs:	Not reported
Past use greenspace acreage:	Not reported
Past use residential acreage:	Not reported
Past use commercial acreage:	Not reported
Past use industrial acreage:	Not reported
Future use greenspace acreage:	Not reported
Future use residential acreage:	Not reported
Future use commercial acreage:	Not reported
Future use industrial acreage:	Not reported
Greenspace acreage and type:	Not reported
Superfund Fed. landowner flag:	U
Arsenic cleaned up:	Not reported
Cadmium cleaned up:	Not reported
Chromium cleaned up:	Not reported
Copper cleaned up:	Not reported
Iron cleaned up:	Not reported
mercury cleaned up:	Not reported
nickel cleaned up:	Not reported
No clean up:	Not reported
Pesticides cleaned up:	Not reported
Selenium cleaned up:	Not reported
SVOCs cleaned up:	Not reported
Unknown clean up:	Not reported
Arsenic contaminant found:	Not reported
Cadmium contaminant found:	Not reported
Chromium contaminant found:	Not reported
Copper contaminant found:	Not reported
Iron contaminant found:	Not reported
Mercury contaminant found:	Not reported
Nickel contaminant found:	Not reported
No contaminant found:	Not reported
Pesticides contaminant found:	Not reported
Selenium contaminant found:	Not reported
SVOCs contaminant found:	Not reported
Unknown contaminant found:	Not reported
Future Use: Multistory	Not reported
Media affected Bluiding Material:	Not reported
Media affected indoor air:	Not reported
Building material media cleaned up:	Not reported
Indoor air media cleaned up:	Not reported
Unknown media cleaned up:	Not reported
Past Use: Multistory	Not reported

Map ID  
 Direction  
 Distance  
 Elevation

MAP FINDINGS

Site

Database(s)

EDR ID Number  
 EPA ID Number

**J74**  
**SSE**  
**1/8-1/4**  
**0.160 mi.**  
**847 ft.**

**521 19TH STREET**  
**521 19TH STREET**  
**OAKLAND, CA 94612**

**US BROWNFIELDS**    **1016346687**  
 N/A

**Site 1 of 7 in cluster J**

**Relative:**  
**Higher**

US BROWNFIELDS:

**Actual:**  
**28 ft.**

Recipient name:	Oakland, City of
Grant type:	Assessment
Property name:	521 19TH STREET
Property #:	008-0642-001
Parcel size:	1.2
Property Description:	Residential
Latitude:	37.808082
Longitude:	-122.270627
HCM label:	Address Matching-House Number
Map scale:	1:24,000
Point of reference:	Entrance Point of a Facility or Station
Datum:	World Geodetic System of 1984
ACRES property ID:	28003
Start date:	Not reported
Completed date:	Not reported
Acres cleaned up:	Not reported
Cleanup funding:	Not reported
Cleanup funding source:	Not reported
Assessment funding:	3773.58
Assessment funding source:	US EPA - Brownfields Assessment Cooperative Agreement
Redevelopment funding:	Not reported
Redev. funding source:	Not reported
Redev. funding entity name:	Not reported
Redevelopment start date:	Not reported
Assessment funding entity:	Not reported
Cleanup funding entity:	Not reported
Grant type:	N/A
Accomplishment type:	Phase II Environmental Assessment
Accomplishment count:	1
Cooperative agreement #:	97983401
Ownership entity:	Government
Current owner:	Oakland Redevelopment Agency
Did owner change:	Y
Cleanup required:	Unknown
Video available:	No
Photo available:	No
Institutional controls required:	U
IC Category proprietary controls:	Not reported
IC cat. info. devices:	Not reported
IC cat. gov. controls:	Not reported
IC cat. enforcement permit tools:	Not reported
IC in place date:	Not reported
IC in place:	Unknown
State/tribal program date:	Not reported
State/tribal program ID:	Not reported
State/tribal NFA date:	Not reported
Air contaminated:	Not reported
Air cleaned:	Not reported
Asbestos found:	Not reported
Asbestos cleaned:	Not reported
Controlled substance found:	Not reported
Controlled substance cleaned:	Not reported

Map ID  
Direction  
Distance  
Elevation

MAP FINDINGS

Site

Database(s)

EDR ID Number  
EPA ID Number

521 19TH STREET (Continued)

1016346687

Drinking water affected:	Not reported
Drinking water cleaned:	Not reported
Groundwater affected:	Y
Groundwater cleaned:	Y
Lead contaminant found:	Not reported
Lead cleaned up:	Not reported
No media affected:	Not reported
Unknown media affected:	Not reported
Other cleaned up:	Not reported
Other metals found:	Not reported
Other metals cleaned:	Not reported
Other contaminants found:	Not reported
Other contams found description:	Not reported
PAHs found:	Not reported
PAHs cleaned up:	Not reported
PCBs found:	Not reported
PCBs cleaned up:	Not reported
Petro products found:	Not reported
Petro products cleaned:	Not reported
Sediments found:	Not reported
Sediments cleaned:	Not reported
Soil affected:	Not reported
Soil cleaned up:	Not reported
Surface water cleaned:	Not reported
VOCs found:	Y
VOCs cleaned:	Y
Cleanup other description:	Not reported
Num. of cleanup and re-dev. jobs:	Not reported
Past use greenspace acreage:	Not reported
Past use residential acreage:	Not reported
Past use commercial acreage:	Not reported
Past use industrial acreage:	Not reported
Future use greenspace acreage:	Not reported
Future use residential acreage:	Not reported
Future use commercial acreage:	Not reported
Future use industrial acreage:	Not reported
Greenspace acreage and type:	Not reported
Superfund Fed. landowner flag:	U
Arsenic cleaned up:	Not reported
Cadmium cleaned up:	Not reported
Chromium cleaned up:	Not reported
Copper cleaned up:	Not reported
Iron cleaned up:	Not reported
mercury cleaned up:	Not reported
nickel cleaned up:	Not reported
No clean up:	Not reported
Pesticides cleaned up:	Not reported
Selenium cleaned up:	Not reported
SVOCs cleaned up:	Not reported
Unknown clean up:	Not reported
Arsenic contaminant found:	Not reported
Cadmium contaminant found:	Not reported
Chromium contaminant found:	Not reported
Copper contaminant found:	Not reported
Iron contaminant found:	Not reported
Mercury contaminant found:	Not reported
Nickel contaminant found:	Not reported

Map ID  
 Direction  
 Distance  
 Elevation

MAP FINDINGS

Site

Database(s)

EDR ID Number  
 EPA ID Number

**521 19TH STREET (Continued)**

**1016346687**

No contaminant found:	Not reported
Pesticides contaminant found:	Not reported
Selenium contaminant found:	Not reported
SVOCs contaminant found:	Not reported
Unknown contaminant found:	Not reported
Future Use: Multistory	Not reported
Media affected Bluiding Material:	Not reported
Media affected indoor air:	Not reported
Building material media cleaned up:	Not reported
Indoor air media cleaned up:	Not reported
Unknown media cleaned up:	Not reported
Past Use: Multistory	Not reported

**J75**  
**SSE**  
 1/8-1/4  
 0.171 mi.  
 904 ft.

**1911 TELEGRAPH AVENUE**  
**1911 TELEGRAPH AVENUE**  
**OAKLAND, CA 94612**

**US BROWNFIELDS**

**1016346656**  
 N/A

**Site 2 of 7 in cluster J**

**Relative:**  
**Higher**

US BROWNFIELDS:

**Actual:**  
**28 ft.**

Recipient name:	Oakland, City of
Grant type:	Assessment
Property name:	1911 TELEGRAPH AVENUE
Property #:	008-0643-001-01
Parcel size:	3.05
Property Description:	Historical uses include parking, gas station, garage, film finishing
Latitude:	37.80878
Longitude:	-122.26981
HCM label:	Address Matching-House Number
Map scale:	1:24,000
Point of reference:	Entrance Point of a Facility or Station
Datum:	World Geodetic System of 1984
ACRES property ID:	27883
Start date:	Not reported
Completed date:	Not reported
Acres cleaned up:	Not reported
Cleanup funding:	Not reported
Cleanup funding source:	Not reported
Assessment funding:	3773.58
Assessment funding source:	US EPA - Brownfields Assessment Cooperative Agreement
Redevelopment funding:	Not reported
Redev. funding source:	Not reported
Redev. funding entity name:	Not reported
Redevelopment start date:	Not reported
Assessment funding entity:	Not reported
Cleanup funding entity:	Not reported
Grant type:	N/A
Accomplishment type:	Phase II Environmental Assessment
Accomplishment count:	1
Cooperative agreement #:	97983401
Ownership entity:	Government
Current owner:	Oakland Redevelopment Agency
Did owner change:	Y
Cleanup required:	Unknown
Video available:	No
Photo available:	No
Institutional controls required:	U
IC Category proprietary controls:	Not reported

Map ID  
Direction  
Distance  
Elevation

MAP FINDINGS

Site

Database(s)

EDR ID Number  
EPA ID Number

1911 TELEGRAPH AVENUE (Continued)

1016346656

IC cat. info. devices:	Not reported
IC cat. gov. controls:	Not reported
IC cat. enforcement permit tools:	Not reported
IC in place date:	Not reported
IC in place:	Unknown
State/tribal program date:	Not reported
State/tribal program ID:	Not reported
State/tribal NFA date:	Not reported
Air contaminated:	Not reported
Air cleaned:	Not reported
Asbestos found:	Y
Asbestos cleaned:	Y
Controlled substance found:	Not reported
Controlled substance cleaned:	Not reported
Drinking water affected:	Not reported
Drinking water cleaned:	Not reported
Groundwater affected:	Y
Groundwater cleaned:	Y
Lead contaminant found:	Y
Lead cleaned up:	Y
No media affected:	Not reported
Unknown media affected:	Not reported
Other cleaned up:	Not reported
Other metals found:	Y
Other metals cleaned:	Y
Other contaminants found:	Not reported
Other contams found description:	Not reported
PAHs found:	Not reported
PAHs cleaned up:	Not reported
PCBs found:	Not reported
PCBs cleaned up:	Not reported
Petro products found:	Not reported
Petro products cleaned:	Not reported
Sediments found:	Not reported
Sediments cleaned:	Not reported
Soil affected:	Y
Soil cleaned up:	Y
Surface water cleaned:	Not reported
VOCs found:	Y
VOCs cleaned:	Y
Cleanup other description:	Not reported
Num. of cleanup and re-dev. jobs:	Not reported
Past use greenspace acreage:	Not reported
Past use residential acreage:	Not reported
Past use commercial acreage:	Not reported
Past use industrial acreage:	Not reported
Future use greenspace acreage:	Not reported
Future use residential acreage:	Not reported
Future use commercial acreage:	Not reported
Future use industrial acreage:	Not reported
Greenspace acreage and type:	Not reported
Superfund Fed. landowner flag:	U
Arsenic cleaned up:	Not reported
Cadmium cleaned up:	Not reported
Chromium cleaned up:	Not reported
Copper cleaned up:	Not reported
Iron cleaned up:	Not reported

Map ID  
 Direction  
 Distance  
 Elevation

MAP FINDINGS

Site

Database(s)

EDR ID Number  
 EPA ID Number

**1911 TELEGRAPH AVENUE (Continued)**

**1016346656**

mercury cleaned up:	Not reported
nickel cleaned up:	Not reported
No clean up:	Not reported
Pesticides cleaned up:	Not reported
Selenium cleaned up:	Not reported
SVOCs cleaned up:	Not reported
Unknown clean up:	Not reported
Arsenic contaminant found:	Not reported
Cadmium contaminant found:	Not reported
Chromium contaminant found:	Not reported
Copper contaminant found:	Not reported
Iron contaminant found:	Not reported
Mercury contaminant found:	Not reported
Nickel contaminant found:	Not reported
No contaminant found:	Not reported
Pesticides contaminant found:	Not reported
Selenium contaminant found:	Not reported
SVOCs contaminant found:	Not reported
Unknown contaminant found:	Not reported
Future Use: Multistory	Not reported
Media affected Bluiding Material:	Not reported
Media affected indoor air:	Not reported
Building material media cleaned up:	Not reported
Indoor air media cleaned up:	Not reported
Unknown media cleaned up:	Not reported
Past Use: Multistory	Not reported

J76  
 SSE  
 1/8-1/4  
 0.171 mi.  
 904 ft.

**CHEVRON**  
**1911 TELEGRAPH AVE**  
**OAKLAND, CA**  
 Site 3 of 7 in cluster J

**RGA LUST**    **S114600316**  
 N/A

**Relative:**  
**Higher**

RGA LUST:

**Actual:**  
**28 ft.**

2012	CHEVRON	1911 TELEGRAPH AVE
2011	CHEVRON	1911 TELEGRAPH AVE
2010	CHEVRON	1911 TELEGRAPH AVE
2009	CHEVRON	1911 TELEGRAPH AVE
2008	CHEVRON	1911 TELEGRAPH AVE
2007	CHEVRON	1911 TELEGRAPH AVE
2006	CHEVRON	1911 TELEGRAPH AVE
2005	CHEVRON	1911 TELEGRAPH AVE
2003	CHEVRON	1911 TELEGRAPH AVE
2002	CHEVRON	1911 TELEGRAPH AVE
2001	CHEVRON	1911 TELEGRAPH AVE
2000	CHEVRON	1911 TELEGRAPH AVE
1998	CHEVRON	1911 TELEGRAPH AVE
1997	CHEVRON	1911 TELEGRAPH AVE
1996	CHEVRON	1911 TELEGRAPH AVE
1995	CHEVRON	1911 TELEGRAPH AVE
1994	CHEVRON	1911 TELEGRAPH AVE
1993	CHEVRON	1911 TELEGRAPH AVE



MAP FINDINGS

Map ID  
Direction  
Distance  
Elevation

Site

Database(s)

EDR ID Number  
EPA ID Number

**J77**  
**SSE**  
**1/8-1/4**  
**0.171 mi.**  
**904 ft.**

**CHEVRON**  
**1911 TELEGRAPH**  
**OAKLAND, CA 95050**

**Site 4 of 7 in cluster J**

**LUST** **S110060484**  
**N/A**

**Relative:**  
**Higher**

LUST:

**Actual:**  
**28 ft.**

Region: STATE  
Global Id: T0600100308  
Latitude: 37.80913  
Longitude: -122.269338  
Case Type: LUST Cleanup Site  
Status: Completed - Case Closed  
Status Date: 08/24/2009  
Lead Agency: SAN FRANCISCO BAY RWQCB (REGION 2)  
Case Worker: MS  
Local Agency: Not reported  
RB Case Number: Not reported  
LOC Case Number: 1630  
File Location: Regional Board Warehouse  
Potential Media Affect: Soil  
Potential Contaminants of Concern: Waste Oil / Motor / Hydraulic / Lubricating  
Site History: This UST site is managed under SCP case # 01S0520 or local case # 1839100. The UST s and impacted soils were removed and the site has been redeveloped into apartment buildings and a park.

Click here to access the California GeoTracker records for this facility:

Contact:

Global Id: T0600100308  
Contact Type: Regional Board Caseworker  
Contact Name: MAX SHAHBAZIAN  
Organization Name: SAN FRANCISCO BAY RWQCB (REGION 2)  
Address: 1515 CLAY STREET, SUITE 1400  
City: OAKLAND  
Email: mshahbazian@waterboards.ca.gov  
Phone Number: Not reported

Status History:

Global Id: T0600100308  
Status: Open - Verification Monitoring  
Status Date: 04/12/1988

Global Id: T0600100308  
Status: Completed - Case Closed  
Status Date: 08/24/2009

Global Id: T0600100308  
Status: Open - Case Begin Date  
Status Date: 02/23/1988

Regulatory Activities:

Global Id: T0600100308  
Action Type: Other  
Date: 02/23/1988  
Action: Leak Discovery

Global Id: T0600100308  
Action Type: Other

Map ID  
Direction  
Distance  
Elevation

MAP FINDINGS

Site

Database(s)

EDR ID Number  
EPA ID Number

**CHEVRON (Continued)**

**S110060484**

Date: 04/15/1988  
Action: Leak Stopped  
  
Global Id: T0600100308  
Action Type: Other  
Date: 02/23/1988  
Action: Leak Reported  
  
Global Id: T0600100308  
Action Type: ENFORCEMENT  
Date: 08/24/2009  
Action: Closure/No Further Action Letter

**J78**  
**SSE**  
**1/8-1/4**  
**0.171 mi.**  
**904 ft.**

**CHEVRON**  
**1911 TELEGRAPH AVE**  
**OAKLAND, CA 94612**  
**Site 5 of 7 in cluster J**

**LUST** **S105030362**  
**N/A**

**Relative:**  
**Higher**

LUST REG 2:  
Region: 2  
Facility Id: 01-0336  
Facility Status: Case Closed  
Case Number: 1630  
How Discovered: Tank Closure  
Leak Cause: Structure Failure  
Leak Source: Tank  
Date Leak Confirmed: Not reported  
Oversight Program: LUST  
Prelim. Site Assessment Workplan Submitted: Not reported  
Preliminary Site Assessment Began: Not reported  
Pollution Characterization Began: Not reported  
Pollution Remediation Plan Submitted: Not reported  
Date Remediation Action Underway: Not reported  
Date Post Remedial Action Monitoring Began: 4/12/1988

**Actual:**  
**28 ft.**

**J79**  
**SSE**  
**1/8-1/4**  
**0.180 mi.**  
**952 ft.**

**1901 TELEGRAPH AVENUE**  
**1901 TELEGRAPH AVENUE**  
**OAKLAND, CA 94612**  
**Site 6 of 7 in cluster J**

**US BROWNFIELDS** **1012176081**  
**CAR000199224**

**Relative:**  
**Higher**

US BROWNFIELDS:  
Recipient name: Oakland, City of  
Grant type: Assessment  
Property name: 1901 TELEGRAPH AVENUE  
Property #: 008-0644-00200  
Parcel size: .14  
Property Description: Historical uses include aviaries, greenhouse, market, and parking  
Latitude: 37.80833  
Longitude: -122.26954  
HCM label: Address Matching-House Number  
Map scale: 1:24,000  
Point of reference: Entrance Point of a Facility or Station  
Datum: World Geodetic System of 1984

**Actual:**  
**29 ft.**

Map ID  
Direction  
Distance  
Elevation

MAP FINDINGS

Site

Database(s)

EDR ID Number  
EPA ID Number

1901 TELEGRAPH AVENUE (Continued)

1012176081

ACRES property ID: 27882  
Start date: Not reported  
Completed date: Not reported  
Acres cleaned up: Not reported  
Cleanup funding: Not reported  
Cleanup funding source: Not reported  
Assessment funding: 3773.58  
Assessment funding source: US EPA - Brownfields Assessment Cooperative Agreement  
Redevelopment funding: Not reported  
Redev. funding source: Not reported  
Redev. funding entity name: Not reported  
Redevelopment start date: Not reported  
Assessment funding entity: Not reported  
Cleanup funding entity: Not reported  
Grant type: N/A  
Accomplishment type: Phase II Environmental Assessment  
Accomplishment count: 1  
Cooperative agreement #: 97983401  
Ownership entity: Government  
Current owner: Oakland Redevelopment Agency  
Did owner change: Y  
Cleanup required: Unknown  
Video available: No  
Photo available: No  
Institutional controls required: U  
IC Category proprietary controls: Not reported  
IC cat. info. devices: Not reported  
IC cat. gov. controls: Not reported  
IC cat. enforcement permit tools: Not reported  
IC in place date: Not reported  
IC in place: Unknown  
State/tribal program date: Not reported  
State/tribal program ID: Not reported  
State/tribal NFA date: Not reported  
Air contaminated: Not reported  
Air cleaned: Not reported  
Asbestos found: Y  
Asbestos cleaned: Y  
Controlled substance found: Not reported  
Controlled substance cleaned: Not reported  
Drinking water affected: Not reported  
Drinking water cleaned: Not reported  
Groundwater affected: Y  
Groundwater cleaned: Y  
Lead contaminant found: Y  
Lead cleaned up: Y  
No media affected: Not reported  
Unknown media affected: Not reported  
Other cleaned up: Not reported  
Other metals found: Y  
Other metals cleaned: Y  
Other contaminants found: Not reported  
Other contams found description: Not reported  
PAHs found: Not reported  
PAHs cleaned up: Not reported  
PCBs found: Not reported  
PCBs cleaned up: Not reported

Map ID  
Direction  
Distance  
Elevation

MAP FINDINGS

Site

Database(s)

EDR ID Number  
EPA ID Number

1901 TELEGRAPH AVENUE (Continued)

1012176081

Petro products found:	Y
Petro products cleaned:	Y
Sediments found:	Not reported
Sediments cleaned:	Not reported
Soil affected:	Y
Soil cleaned up:	Y
Surface water cleaned:	Not reported
VOCs found:	Y
VOCs cleaned:	Y
Cleanup other description:	Not reported
Num. of cleanup and re-dev. jobs:	Not reported
Past use greenspace acreage:	Not reported
Past use residential acreage:	Not reported
Past use commercial acreage:	Not reported
Past use industrial acreage:	Not reported
Future use greenspace acreage:	Not reported
Future use residential acreage:	Not reported
Future use commercial acreage:	Not reported
Future use industrial acreage:	Not reported
Greenspace acreage and type:	Not reported
Superfund Fed. landowner flag:	U
Arsenic cleaned up:	Not reported
Cadmium cleaned up:	Not reported
Chromium cleaned up:	Not reported
Copper cleaned up:	Not reported
Iron cleaned up:	Not reported
mercury cleaned up:	Not reported
nickel cleaned up:	Not reported
No clean up:	Not reported
Pesticides cleaned up:	Not reported
Selenium cleaned up:	Not reported
SVOCs cleaned up:	Not reported
Unknown clean up:	Not reported
Arsenic contaminant found:	Not reported
Cadmium contaminant found:	Not reported
Chromium contaminant found:	Not reported
Copper contaminant found:	Not reported
Iron contaminant found:	Not reported
Mercury contaminant found:	Not reported
Nickel contaminant found:	Not reported
No contaminant found:	Not reported
Pesticides contaminant found:	Not reported
Selenium contaminant found:	Not reported
SVOCs contaminant found:	Not reported
Unknown contaminant found:	Not reported
Future Use: Multistory	Not reported
Media affected Bluiding Material:	Not reported
Media affected indoor air:	Not reported
Building material media cleaned up:	Not reported
Indoor air media cleaned up:	Not reported
Unknown media cleaned up:	Not reported
Past Use: Multistory	Not reported

MAP FINDINGS

Map ID  
 Direction  
 Distance  
 Elevation

Site

Database(s)

EDR ID Number  
 EPA ID Number

**K80**  
**SSW**  
**1/8-1/4**  
**0.183 mi.**  
**968 ft.**

**1840 SAN PABLO AVENUE**  
**1840 SAN PABLO AVENUE**  
**OAKLAND, CA 94612**

**US BROWNFIELDS**    **1016346651**  
 N/A

**Site 1 of 7 in cluster K**

**Relative:**  
**Higher**

US BROWNFIELDS:

**Actual:**  
**34 ft.**

Recipient name:	Oakland, City of
Grant type:	Assessment
Property name:	1840 SAN PABLO AVENUE
Property #:	008-0642-009
Parcel size:	.1
Property Description:	Retail store, residential
Latitude:	37.80835
Longitude:	-122.27266
HCM label:	Address Matching-House Number
Map scale:	1:24,000
Point of reference:	Entrance Point of a Facility or Station
Datum:	World Geodetic System of 1984
ACRES property ID:	27845
Start date:	Not reported
Completed date:	Not reported
Acres cleaned up:	Not reported
Cleanup funding:	Not reported
Cleanup funding source:	Not reported
Assessment funding:	3773.58
Assessment funding source:	US EPA - Brownfields Assessment Cooperative Agreement
Redevelopment funding:	Not reported
Redev. funding source:	Not reported
Redev. funding entity name:	Not reported
Redevelopment start date:	Not reported
Assessment funding entity:	Not reported
Cleanup funding entity:	Not reported
Grant type:	N/A
Accomplishment type:	Phase II Environmental Assessment
Accomplishment count:	1
Cooperative agreement #:	97983401
Ownership entity:	Government
Current owner:	Oakland Redevelopment Agency
Did owner change:	Y
Cleanup required:	Unknown
Video available:	No
Photo available:	No
Institutional controls required:	U
IC Category proprietary controls:	Not reported
IC cat. info. devices:	Not reported
IC cat. gov. controls:	Not reported
IC cat. enforcement permit tools:	Not reported
IC in place date:	Not reported
IC in place:	Unknown
State/tribal program date:	Not reported
State/tribal program ID:	Not reported
State/tribal NFA date:	Not reported
Air contaminated:	Not reported
Air cleaned:	Not reported
Asbestos found:	Y
Asbestos cleaned:	Y
Controlled substance found:	Not reported
Controlled substance cleaned:	Not reported

Map ID  
Direction  
Distance  
Elevation

MAP FINDINGS

Site

Database(s)

EDR ID Number  
EPA ID Number

1840 SAN PABLO AVENUE (Continued)

1016346651

Drinking water affected:	Not reported
Drinking water cleaned:	Not reported
Groundwater affected:	Y
Groundwater cleaned:	Y
Lead contaminant found:	Y
Lead cleaned up:	Y
No media affected:	Not reported
Unknown media affected:	Not reported
Other cleaned up:	Not reported
Other metals found:	Y
Other metals cleaned:	Y
Other contaminants found:	Not reported
Other contams found description:	Not reported
PAHs found:	Not reported
PAHs cleaned up:	Not reported
PCBs found:	Not reported
PCBs cleaned up:	Not reported
Petro products found:	Not reported
Petro products cleaned:	Not reported
Sediments found:	Not reported
Sediments cleaned:	Not reported
Soil affected:	Y
Soil cleaned up:	Y
Surface water cleaned:	Not reported
VOCs found:	Y
VOCs cleaned:	Y
Cleanup other description:	Not reported
Num. of cleanup and re-dev. jobs:	Not reported
Past use greenspace acreage:	Not reported
Past use residential acreage:	Not reported
Past use commercial acreage:	Not reported
Past use industrial acreage:	Not reported
Future use greenspace acreage:	Not reported
Future use residential acreage:	Not reported
Future use commercial acreage:	Not reported
Future use industrial acreage:	Not reported
Greenspace acreage and type:	Not reported
Superfund Fed. landowner flag:	U
Arsenic cleaned up:	Not reported
Cadmium cleaned up:	Not reported
Chromium cleaned up:	Not reported
Copper cleaned up:	Not reported
Iron cleaned up:	Not reported
mercury cleaned up:	Not reported
nickel cleaned up:	Not reported
No clean up:	Not reported
Pesticides cleaned up:	Not reported
Selenium cleaned up:	Not reported
SVOCs cleaned up:	Not reported
Unknown clean up:	Not reported
Arsenic contaminant found:	Not reported
Cadmium contaminant found:	Not reported
Chromium contaminant found:	Not reported
Copper contaminant found:	Not reported
Iron contaminant found:	Not reported
Mercury contaminant found:	Not reported
Nickel contaminant found:	Not reported

Map ID  
 Direction  
 Distance  
 Elevation

MAP FINDINGS

Site

Database(s)

EDR ID Number  
 EPA ID Number

**1840 SAN PABLO AVENUE (Continued)**

**1016346651**

No contaminant found:	Not reported
Pesticides contaminant found:	Not reported
Selenium contaminant found:	Not reported
SVOCs contaminant found:	Not reported
Unknown contaminant found:	Not reported
Future Use: Multistory	Not reported
Media affected Bluiding Material:	Not reported
Media affected indoor air:	Not reported
Building material media cleaned up:	Not reported
Indoor air media cleaned up:	Not reported
Unknown media cleaned up:	Not reported
Past Use: Multistory	Not reported

**J81  
 SSE  
 1/8-1/4  
 0.184 mi.  
 973 ft.**

**OAKLAND GALLERIA PROJECT CITY OF  
 UNKNOWN 19TH & BROADWAY  
 OAKLAND, CA 94607**

**SLIC S103881519  
 N/A**

**Site 7 of 7 in cluster J**

**Relative:  
 Higher**

SLIC REG 2:

Region:	2
Facility ID:	SLT2O139145
Facility Status:	Leak being confirmed
Date Closed:	Not reported
Local Case #:	Not reported
How Discovered:	Not reported
Leak Cause:	Not reported
Leak Source:	Not reported
Date Confirmed:	Not reported

**Actual:  
 28 ft.**

Date Prelim Site Assmnt Workplan Submitted:	Not reported
Date Preliminary Site Assessment Began:	Not reported
Date Pollution Characterization Began:	Not reported
Date Remediation Plan Submitted:	Not reported
Date Remedial Action Underway:	Not reported
Date Post Remedial Action Monitoring Began:	Not reported

**K82  
 SSW  
 1/8-1/4  
 0.188 mi.  
 994 ft.**

**1830 SAN PABLO AVENUE  
 1830 SAN PABLO AVENUE  
 OAKLAND, CA 94612**

**US BROWNFIELDS 1016346650  
 N/A**

**Site 2 of 7 in cluster K**

**Relative:  
 Higher**

US BROWNFIELDS:

Recipient name:	Oakland, City of
Grant type:	Assessment
Property name:	1830 SAN PABLO AVENUE
Property #:	008-0642-008
Parcel size:	.11
Property Description:	Retail store, residential
Latitude:	37.80835
Longitude:	-122.27181
HCM label:	Address Matching-House Number
Map scale:	1:24,000
Point of reference:	Entrance Point of a Facility or Station
Datum:	World Geodetic System of 1984
ACRES property ID:	27844

**Actual:  
 34 ft.**

Map ID  
Direction  
Distance  
Elevation

MAP FINDINGS

Site

Database(s)

EDR ID Number  
EPA ID Number

1830 SAN PABLO AVENUE (Continued)

1016346650

Start date:	Not reported
Completed date:	Not reported
Acres cleaned up:	Not reported
Cleanup funding:	Not reported
Cleanup funding source:	Not reported
Assessment funding:	3773.58
Assessment funding source:	US EPA - Brownfields Assessment Cooperative Agreement
Redevelopment funding:	Not reported
Redev. funding source:	Not reported
Redev. funding entity name:	Not reported
Redevelopment start date:	Not reported
Assessment funding entity:	Not reported
Cleanup funding entity:	Not reported
Grant type:	N/A
Accomplishment type:	Phase II Environmental Assessment
Accomplishment count:	1
Cooperative agreement #:	97983401
Ownership entity:	Government
Current owner:	Oakland Redevelopment Agency
Did owner change:	Y
Cleanup required:	Unknown
Video available:	No
Photo available:	No
Institutional controls required:	U
IC Category proprietary controls:	Not reported
IC cat. info. devices:	Not reported
IC cat. gov. controls:	Not reported
IC cat. enforcement permit tools:	Not reported
IC in place date:	Not reported
IC in place:	Unknown
State/tribal program date:	Not reported
State/tribal program ID:	Not reported
State/tribal NFA date:	Not reported
Air contaminated:	Not reported
Air cleaned:	Not reported
Asbestos found:	Not reported
Asbestos cleaned:	Not reported
Controlled substance found:	Not reported
Controlled substance cleaned:	Not reported
Drinking water affected:	Not reported
Drinking water cleaned:	Not reported
Groundwater affected:	Y
Groundwater cleaned:	Y
Lead contaminant found:	Not reported
Lead cleaned up:	Not reported
No media affected:	Not reported
Unknown media affected:	Not reported
Other cleaned up:	Not reported
Other metals found:	Y
Other metals cleaned:	Y
Other contaminants found:	Not reported
Other contaminants found description:	Not reported
PAHs found:	Not reported
PAHs cleaned up:	Not reported
PCBs found:	Not reported
PCBs cleaned up:	Not reported
Petro products found:	Y



Map ID  
Direction  
Distance  
Elevation

MAP FINDINGS

Site

Database(s)

EDR ID Number  
EPA ID Number

1830 SAN PABLO AVENUE (Continued)

1016346650

Petro products cleaned:	Y
Sediments found:	Not reported
Sediments cleaned:	Not reported
Soil affected:	Y
Soil cleaned up:	Y
Surface water cleaned:	Not reported
VOCs found:	Y
VOCs cleaned:	Y
Cleanup other description:	Not reported
Num. of cleanup and re-dev. jobs:	Not reported
Past use greenspace acreage:	Not reported
Past use residential acreage:	Not reported
Past use commercial acreage:	Not reported
Past use industrial acreage:	Not reported
Future use greenspace acreage:	Not reported
Future use residential acreage:	Not reported
Future use commercial acreage:	Not reported
Future use industrial acreage:	Not reported
Greenspace acreage and type:	Not reported
Superfund Fed. landowner flag:	U
Arsenic cleaned up:	Not reported
Cadmium cleaned up:	Not reported
Chromium cleaned up:	Not reported
Copper cleaned up:	Not reported
Iron cleaned up:	Not reported
mercury cleaned up:	Not reported
nickel cleaned up:	Not reported
No clean up:	Not reported
Pesticides cleaned up:	Not reported
Selenium cleaned up:	Not reported
SVOCs cleaned up:	Not reported
Unknown clean up:	Not reported
Arsenic contaminant found:	Not reported
Cadmium contaminant found:	Not reported
Chromium contaminant found:	Not reported
Copper contaminant found:	Not reported
Iron contaminant found:	Not reported
Mercury contaminant found:	Not reported
Nickel contaminant found:	Not reported
No contaminant found:	Not reported
Pesticides contaminant found:	Not reported
Selenium contaminant found:	Not reported
SVOCs contaminant found:	Not reported
Unknown contaminant found:	Not reported
Future Use: Multistory	Not reported
Media affected Bluiding Material:	Not reported
Media affected indoor air:	Not reported
Building material media cleaned up:	Not reported
Indoor air media cleaned up:	Not reported
Unknown media cleaned up:	Not reported
Past Use: Multistory	Not reported

MAP FINDINGS

Map ID			EDR ID Number
Direction			EPA ID Number
Distance			
Elevation	Site	Database(s)	

<b>L83</b> <b>SE</b> 1/8-1/4 0.191 mi. 1008 ft.	<b>EMPORIUM CAPWELL</b> <b>20TH &amp; BROADWAY</b> <b>OAKLAND, CA</b>  Site 1 of 3 in cluster L	<b>RGA LUST</b>	<b>S114614703</b> N/A
---	---	-----------------	--------------------------

Relative: RGA LUST: 1993 EMPORIUM CAPWELL 20TH & BROADWAY

Lower

Actual: 20 ft.

<b>L84</b> <b>SE</b> 1/8-1/4 0.191 mi. 1008 ft.	<b>EMPORIUM CAPWELL</b> <b>20TH &amp; BROADWAY</b> <b>OAKLAND, CA</b>  Site 2 of 3 in cluster L	<b>RGA LUST</b>	<b>S114614700</b> N/A
---	---	-----------------	--------------------------

Relative: RGA LUST: 1998 EMPORIUM CAPWELL 20TH & BROADWAY

Lower 1997 EMPORIUM CAPWELL 20TH & BROADWAY

Actual: 20 ft. 1996 EMPORIUM CAPWELL 20TH & BROADWAY

1995 EMPORIUM CAPWELL 20TH & BROADWAY

1994 EMPORIUM CAPWELL 20TH & BROADWAY

<b>L85</b> <b>SE</b> 1/8-1/4 0.193 mi. 1021 ft.	<b>EMPORIUM CAPWELL</b> <b>UNKNOWN 20TH &amp; BROADWAY</b> <b>OAKLAND, CA 94612</b>  Site 3 of 3 in cluster L	<b>LUST</b>	<b>S106162183</b> N/A
---	---	-------------	--------------------------

Relative: LUST:

Lower Region: STATE

Global Id: T0600100513

Actual: 19 ft. Latitude: 37.8091

Longitude: -122.2681

Case Type: LUST Cleanup Site

Status: Completed - Case Closed

Status Date: 08/03/1992

Lead Agency: ALAMEDA COUNTY LOP

Case Worker: Not reported

Local Agency: Not reported

RB Case Number: 01-0560

LOC Case Number: RO0000545

File Location: Stored electronically as an E-file

Potential Media Affect: Soil

Potential Contaminants of Concern: Gasoline

Site History: Not reported

Click here to access the California GeoTracker records for this facility:

Contact:

Global Id: T0600100513

Contact Type: Regional Board Caseworker

Contact Name: Cherie McCaulou

Organization Name: SAN FRANCISCO BAY RWQCB (REGION 2)

Address: 1515 CLAY STREET, SUITE 1400

City: OAKLAND

Email: cmccaulou@waterboards.ca.gov

Phone Number: Not reported

Map ID  
Direction  
Distance  
Elevation

MAP FINDINGS

Site

Database(s)

EDR ID Number  
EPA ID Number

**EMPORIUM CAPWELL (Continued)**

**S106162183**

Status History:

Global Id: T0600100513  
Status: Completed - Case Closed  
Status Date: 08/03/1992

Global Id: T0600100513  
Status: Open - Case Begin Date  
Status Date: 06/06/1987

Regulatory Activities:

Global Id: T0600100513  
Action Type: REMEDIATION  
Date: 12/18/1987  
Action: Not reported

Global Id: T0600100513  
Action Type: Other  
Date: 06/06/1987  
Action: Leak Reported

LUST REG 2:

Region: 2  
Facility Id: 01-0560  
Facility Status: Case Closed  
Case Number: 3796  
How Discovered: Tank Closure  
Leak Cause: Structure Failure  
Leak Source: Tank  
Date Leak Confirmed: Not reported  
Oversight Program: LUST  
Prelim. Site Assessment Workplan Submitted: Not reported  
Preliminary Site Assessment Began: Not reported  
Pollution Characterization Began: Not reported  
Pollution Remediation Plan Submitted: Not reported  
Date Remediation Action Underway: Not reported  
Date Post Remedial Action Monitoring Began: Not reported

**K86**  
**SSW**  
**1/8-1/4**  
**0.194 mi.**  
**1026 ft.**

**1818 SAN PABLO AVENUE**  
**1818 SAN PABLO AVENUE**  
**OAKLAND, CA 94612**

**US BROWNFIELDS** **1016346649**  
**N/A**

**Site 3 of 7 in cluster K**

**Relative:**  
**Higher**

**US BROWNFIELDS:**

Recipient name: Oakland, City of  
Grant type: Assessment  
Property name: 1818 SAN PABLO AVENUE  
Property #: 008-0642-007  
Parcel size: .1  
Property Description: Retail store, sign printer  
Latitude: 37.80835  
Longitude: -122.27266  
HCM label: Address Matching-House Number  
Map scale: 1:24,000  
Point of reference: Entrance Point of a Facility or Station

**Actual:**  
**34 ft.**

Map ID  
Direction  
Distance  
Elevation

MAP FINDINGS

Site

Database(s)

EDR ID Number  
EPA ID Number

1818 SAN PABLO AVENUE (Continued)

1016346649

Datum:	World Geodetic System of 1984
ACRES property ID:	27843
Start date:	Not reported
Completed date:	Not reported
Acres cleaned up:	Not reported
Cleanup funding:	Not reported
Cleanup funding source:	Not reported
Assessment funding:	3773.58
Assessment funding source:	US EPA - Brownfields Assessment Cooperative Agreement
Redevelopment funding:	Not reported
Redev. funding source:	Not reported
Redev. funding entity name:	Not reported
Redevelopment start date:	Not reported
Assessment funding entity:	Not reported
Cleanup funding entity:	Not reported
Grant type:	N/A
Accomplishment type:	Phase II Environmental Assessment
Accomplishment count:	1
Cooperative agreement #:	97983401
Ownership entity:	Government
Current owner:	Oakland Redevelopment Agency
Did owner change:	Y
Cleanup required:	Unknown
Video available:	No
Photo available:	No
Institutional controls required:	U
IC Category proprietary controls:	Not reported
IC cat. info. devices:	Not reported
IC cat. gov. controls:	Not reported
IC cat. enforcement permit tools:	Not reported
IC in place date:	Not reported
IC in place:	Unknown
State/tribal program date:	Not reported
State/tribal program ID:	Not reported
State/tribal NFA date:	Not reported
Air contaminated:	Not reported
Air cleaned:	Not reported
Asbestos found:	Not reported
Asbestos cleaned:	Not reported
Controlled substance found:	Not reported
Controlled substance cleaned:	Not reported
Drinking water affected:	Not reported
Drinking water cleaned:	Not reported
Groundwater affected:	Y
Groundwater cleaned:	Y
Lead contaminant found:	Not reported
Lead cleaned up:	Not reported
No media affected:	Not reported
Unknown media affected:	Not reported
Other cleaned up:	Not reported
Other metals found:	Y
Other metals cleaned:	Y
Other contaminants found:	Not reported
Other contams found description:	Not reported
PAHs found:	Not reported
PAHs cleaned up:	Not reported
PCBs found:	Not reported

Map ID  
Direction  
Distance  
Elevation

MAP FINDINGS

Site

Database(s)

EDR ID Number  
EPA ID Number

1818 SAN PABLO AVENUE (Continued)

1016346649

PCBs cleaned up:	Not reported
Petro products found:	Y
Petro products cleaned:	Y
Sediments found:	Not reported
Sediments cleaned:	Not reported
Soil affected:	Y
Soil cleaned up:	Y
Surface water cleaned:	Not reported
VOCs found:	Y
VOCs cleaned:	Y
Cleanup other description:	Not reported
Num. of cleanup and re-dev. jobs:	Not reported
Past use greenspace acreage:	Not reported
Past use residential acreage:	Not reported
Past use commercial acreage:	Not reported
Past use industrial acreage:	Not reported
Future use greenspace acreage:	Not reported
Future use residential acreage:	Not reported
Future use commercial acreage:	Not reported
Future use industrial acreage:	Not reported
Greenspace acreage and type:	Not reported
Superfund Fed. landowner flag:	U
Arsenic cleaned up:	Not reported
Cadmium cleaned up:	Not reported
Chromium cleaned up:	Not reported
Copper cleaned up:	Not reported
Iron cleaned up:	Not reported
mercury cleaned up:	Not reported
nickel cleaned up:	Not reported
No clean up:	Not reported
Pesticides cleaned up:	Not reported
Selenium cleaned up:	Not reported
SVOCs cleaned up:	Not reported
Unknown clean up:	Not reported
Arsenic contaminant found:	Not reported
Cadmium contaminant found:	Not reported
Chromium contaminant found:	Not reported
Copper contaminant found:	Not reported
Iron contaminant found:	Not reported
Mercury contaminant found:	Not reported
Nickel contaminant found:	Not reported
No contaminant found:	Not reported
Pesticides contaminant found:	Not reported
Selenium contaminant found:	Not reported
SVOCs contaminant found:	Not reported
Unknown contaminant found:	Not reported
Future Use: Multistory	Not reported
Media affected Bluiding Material:	Not reported
Media affected indoor air:	Not reported
Building material media cleaned up:	Not reported
Indoor air media cleaned up:	Not reported
Unknown media cleaned up:	Not reported
Past Use: Multistory	Not reported

Map ID  
 Direction  
 Distance  
 Elevation

MAP FINDINGS

Site

Database(s)

EDR ID Number  
 EPA ID Number

**87**  
**SW**  
**1/8-1/4**  
**0.197 mi.**  
**1041 ft.**

**18TH STREET PARCEL**  
**18TH STREET PARCEL**  
**OAKLAND, CA 94612**

**US BROWNFIELDS**    **1016346658**  
 N/A

**Relative:**  
**Higher**

US BROWNFIELDS:

**Actual:**  
**32 ft.**

Recipient name:	Oakland, City of
Grant type:	Assessment
Property name:	18TH STREET PARCEL
Property #:	008-0642-002
Parcel size:	0
Property Description:	Residential
Latitude:	37.80926
Longitude:	-122.27435
HCM label:	Address Matching-Block Face
Map scale:	1:24,000
Point of reference:	Other Point
Datum:	World Geodetic System of 1984
ACRES property ID:	27901
Start date:	Not reported
Completed date:	Not reported
Acres cleaned up:	Not reported
Cleanup funding:	Not reported
Cleanup funding source:	Not reported
Assessment funding:	3773.58
Assessment funding source:	US EPA - Brownfields Assessment Cooperative Agreement
Redevelopment funding:	Not reported
Redev. funding source:	Not reported
Redev. funding entity name:	Not reported
Redevelopment start date:	Not reported
Assessment funding entity:	Not reported
Cleanup funding entity:	Not reported
Grant type:	N/A
Accomplishment type:	Phase II Environmental Assessment
Accomplishment count:	1
Cooperative agreement #:	97983401
Ownership entity:	Government
Current owner:	Oakland Redevelopment Agency
Did owner change:	Y
Cleanup required:	Unknown
Video available:	No
Photo available:	No
Institutional controls required:	U
IC Category proprietary controls:	Not reported
IC cat. info. devices:	Not reported
IC cat. gov. controls:	Not reported
IC cat. enforcement permit tools:	Not reported
IC in place date:	Not reported
IC in place:	Unknown
State/tribal program date:	Not reported
State/tribal program ID:	Not reported
State/tribal NFA date:	Not reported
Air contaminated:	Not reported
Air cleaned:	Not reported
Asbestos found:	Not reported
Asbestos cleaned:	Not reported
Controlled substance found:	Not reported
Controlled substance cleaned:	Not reported

Map ID  
Direction  
Distance  
Elevation

MAP FINDINGS

Site

Database(s)

EDR ID Number  
EPA ID Number

18TH STREET PARCEL (Continued)

1016346658

Drinking water affected:	Not reported
Drinking water cleaned:	Not reported
Groundwater affected:	Y
Groundwater cleaned:	Y
Lead contaminant found:	Not reported
Lead cleaned up:	Not reported
No media affected:	Not reported
Unknown media affected:	Not reported
Other cleaned up:	Not reported
Other metals found:	Not reported
Other metals cleaned:	Not reported
Other contaminants found:	Not reported
Other contams found description:	Not reported
PAHs found:	Not reported
PAHs cleaned up:	Not reported
PCBs found:	Not reported
PCBs cleaned up:	Not reported
Petro products found:	Y
Petro products cleaned:	Y
Sediments found:	Not reported
Sediments cleaned:	Not reported
Soil affected:	Not reported
Soil cleaned up:	Not reported
Surface water cleaned:	Not reported
VOCs found:	Y
VOCs cleaned:	Y
Cleanup other description:	Not reported
Num. of cleanup and re-dev. jobs:	Not reported
Past use greenspace acreage:	Not reported
Past use residential acreage:	Not reported
Past use commercial acreage:	Not reported
Past use industrial acreage:	Not reported
Future use greenspace acreage:	Not reported
Future use residential acreage:	Not reported
Future use commercial acreage:	Not reported
Future use industrial acreage:	Not reported
Greenspace acreage and type:	Not reported
Superfund Fed. landowner flag:	U
Arsenic cleaned up:	Not reported
Cadmium cleaned up:	Not reported
Chromium cleaned up:	Not reported
Copper cleaned up:	Not reported
Iron cleaned up:	Not reported
mercury cleaned up:	Not reported
nickel cleaned up:	Not reported
No clean up:	Not reported
Pesticides cleaned up:	Not reported
Selenium cleaned up:	Not reported
SVOCs cleaned up:	Not reported
Unknown clean up:	Not reported
Arsenic contaminant found:	Not reported
Cadmium contaminant found:	Not reported
Chromium contaminant found:	Not reported
Copper contaminant found:	Not reported
Iron contaminant found:	Not reported
Mercury contaminant found:	Not reported
Nickel contaminant found:	Not reported

Map ID  
 Direction  
 Distance  
 Elevation

MAP FINDINGS

Site

Database(s)

EDR ID Number  
 EPA ID Number

**18TH STREET PARCEL (Continued)**

**1016346658**

No contaminant found:	Not reported
Pesticides contaminant found:	Not reported
Selenium contaminant found:	Not reported
SVOCs contaminant found:	Not reported
Unknown contaminant found:	Not reported
Future Use: Multistory	Not reported
Media affected Bluiding Material:	Not reported
Media affected indoor air:	Not reported
Building material media cleaned up:	Not reported
Indoor air media cleaned up:	Not reported
Unknown media cleaned up:	Not reported
Past Use: Multistory	Not reported

**K88**  
**South**  
**1/8-1/4**  
**0.198 mi.**  
**1046 ft.**

**550 18TH STREET**  
**550 18TH STREET**  
**OAKLAND, CA 94612**

**US BROWNFIELDS**

**1016346685**  
**N/A**

**Site 4 of 7 in cluster K**

**Relative:**  
**Higher**

**US BROWNFIELDS:**

**Actual:**  
**34 ft.**

Recipient name:	Oakland, City of
Grant type:	Assessment
Property name:	550 18TH STREET
Property #:	008-0642-004
Parcel size:	0
Property Description:	Parking
Latitude:	37.80789
Longitude:	-122.27153
HCM label:	Address Matching-House Number
Map scale:	1:24,000
Point of reference:	Entrance Point of a Facility or Station
Datum:	World Geodetic System of 1984
ACRES property ID:	28001
Start date:	Not reported
Completed date:	Not reported
Acres cleaned up:	Not reported
Cleanup funding:	Not reported
Cleanup funding source:	Not reported
Assessment funding:	3773.58
Assessment funding source:	US EPA - Brownfields Assessment Cooperative Agreement
Redevelopment funding:	Not reported
Redev. funding source:	Not reported
Redev. funding entity name:	Not reported
Redevelopment start date:	Not reported
Assessment funding entity:	Not reported
Cleanup funding entity:	Not reported
Grant type:	N/A
Accomplishment type:	Phase II Environmental Assessment
Accomplishment count:	1
Cooperative agreement #:	97983401
Ownership entity:	Government
Current owner:	Oakland Redevelopment Agency
Did owner change:	Y
Cleanup required:	Unknown
Video available:	No
Photo available:	No
Institutional controls required:	U
IC Category proprietary controls:	Not reported



Map ID  
Direction  
Distance  
Elevation

MAP FINDINGS

Site

Database(s)

EDR ID Number  
EPA ID Number

550 18TH STREET (Continued)

1016346685

IC cat. info. devices:	Not reported
IC cat. gov. controls:	Not reported
IC cat. enforcement permit tools:	Not reported
IC in place date:	Not reported
IC in place:	Unknown
State/tribal program date:	Not reported
State/tribal program ID:	Not reported
State/tribal NFA date:	Not reported
Air contaminated:	Not reported
Air cleaned:	Not reported
Asbestos found:	Not reported
Asbestos cleaned:	Not reported
Controlled substance found:	Not reported
Controlled substance cleaned:	Not reported
Drinking water affected:	Not reported
Drinking water cleaned:	Not reported
Groundwater affected:	Y
Groundwater cleaned:	Y
Lead contaminant found:	Not reported
Lead cleaned up:	Not reported
No media affected:	Not reported
Unknown media affected:	Not reported
Other cleaned up:	Not reported
Other metals found:	Not reported
Other metals cleaned:	Not reported
Other contaminants found:	Not reported
Other contams found description:	Not reported
PAHs found:	Not reported
PAHs cleaned up:	Not reported
PCBs found:	Not reported
PCBs cleaned up:	Not reported
Petro products found:	Not reported
Petro products cleaned:	Not reported
Sediments found:	Not reported
Sediments cleaned:	Not reported
Soil affected:	Not reported
Soil cleaned up:	Not reported
Surface water cleaned:	Not reported
VOCs found:	Y
VOCs cleaned:	Y
Cleanup other description:	Not reported
Num. of cleanup and re-dev. jobs:	Not reported
Past use greenspace acreage:	Not reported
Past use residential acreage:	Not reported
Past use commercial acreage:	Not reported
Past use industrial acreage:	Not reported
Future use greenspace acreage:	Not reported
Future use residential acreage:	Not reported
Future use commercial acreage:	Not reported
Future use industrial acreage:	Not reported
Greenspace acreage and type:	Not reported
Superfund Fed. landowner flag:	U
Arsenic cleaned up:	Not reported
Cadmium cleaned up:	Not reported
Chromium cleaned up:	Not reported
Copper cleaned up:	Not reported
Iron cleaned up:	Not reported

Map ID  
 Direction  
 Distance  
 Elevation

MAP FINDINGS

Site

Database(s)

EDR ID Number  
 EPA ID Number

**550 18TH STREET (Continued)**

**1016346685**

mercury cleaned up:	Not reported
nickel cleaned up:	Not reported
No clean up:	Not reported
Pesticides cleaned up:	Not reported
Selenium cleaned up:	Not reported
SVOCs cleaned up:	Not reported
Unknown clean up:	Not reported
Arsenic contaminant found:	Not reported
Cadmium contaminant found:	Not reported
Chromium contaminant found:	Not reported
Copper contaminant found:	Not reported
Iron contaminant found:	Not reported
Mercury contaminant found:	Not reported
Nickel contaminant found:	Not reported
No contaminant found:	Not reported
Pesticides contaminant found:	Not reported
Selenium contaminant found:	Not reported
SVOCs contaminant found:	Not reported
Unknown contaminant found:	Not reported
Future Use: Multistory	Not reported
Media affected Bluiding Material:	Not reported
Media affected indoor air:	Not reported
Building material media cleaned up:	Not reported
Indoor air media cleaned up:	Not reported
Unknown media cleaned up:	Not reported
Past Use: Multistory	Not reported

**K89**  
**SSW**  
 1/8-1/4  
 0.198 mi.  
 1048 ft.

**1810 SAN PABLO AVENUE**  
**1810 SAN PABLO AVENUE**  
**OAKLAND, CA 94612**  
**Site 5 of 7 in cluster K**

**US BROWNFIELDS**    **1016346688**  
**N/A**

**Relative:**  
**Higher**

US BROWNFIELDS:

Recipient name:	Oakland, City of
Grant type:	Assessment
Property name:	1810 SAN PABLO AVENUE
Property #:	008-0642-005-02
Parcel size:	.11
Property Description:	Retail store, chemical storage
Latitude:	37.80835
Longitude:	-122.27266
HCM label:	Address Matching-House Number
Map scale:	1:24,000
Point of reference:	Entrance Point of a Facility or Station
Datum:	World Geodetic System of 1984
ACRES property ID:	27841
Start date:	Not reported
Completed date:	Not reported
Acres cleaned up:	Not reported
Cleanup funding:	Not reported
Cleanup funding source:	Not reported
Assessment funding:	3773.58
Assessment funding source:	US EPA - Brownfields Assessment Cooperative Agreement
Redevelopment funding:	Not reported
Redev. funding source:	Not reported
Redev. funding entity name:	Not reported
Redevelopment start date:	Not reported

**Actual:**  
**34 ft.**

Map ID  
Direction  
Distance  
Elevation

MAP FINDINGS

Site

Database(s)

EDR ID Number  
EPA ID Number

**1810 SAN PABLO AVENUE (Continued)**

**1016346648**

Assessment funding entity:	Not reported
Cleanup funding entity:	Not reported
Grant type:	N/A
Accomplishment type:	Phase II Environmental Assessment
Accomplishment count:	1
Cooperative agreement #:	97983401
Ownership entity:	Government
Current owner:	Oakland Redevelopment Agency
Did owner change:	Y
Cleanup required:	Unknown
Video available:	No
Photo available:	No
Institutional controls required:	U
IC Category proprietary controls:	Not reported
IC cat. info. devices:	Not reported
IC cat. gov. controls:	Not reported
IC cat. enforcement permit tools:	Not reported
IC in place date:	Not reported
IC in place:	Unknown
State/tribal program date:	Not reported
State/tribal program ID:	Not reported
State/tribal NFA date:	Not reported
Air contaminated:	Not reported
Air cleaned:	Not reported
Asbestos found:	Not reported
Asbestos cleaned:	Not reported
Controlled substance found:	Not reported
Controlled substance cleaned:	Not reported
Drinking water affected:	Not reported
Drinking water cleaned:	Not reported
Groundwater affected:	Y
Groundwater cleaned:	Y
Lead contaminant found:	Not reported
Lead cleaned up:	Not reported
No media affected:	Not reported
Unknown media affected:	Not reported
Other cleaned up:	Not reported
Other metals found:	Not reported
Other metals cleaned:	Not reported
Other contaminants found:	Not reported
Other contams found description:	Not reported
PAHs found:	Not reported
PAHs cleaned up:	Not reported
PCBs found:	Not reported
PCBs cleaned up:	Not reported
Petro products found:	Not reported
Petro products cleaned:	Not reported
Sediments found:	Not reported
Sediments cleaned:	Not reported
Soil affected:	Not reported
Soil cleaned up:	Not reported
Surface water cleaned:	Not reported
VOCs found:	Y
VOCs cleaned:	Y
Cleanup other description:	Not reported
Num. of cleanup and re-dev. jobs:	Not reported
Past use greenspace acreage:	Not reported

Map ID  
 Direction  
 Distance  
 Elevation

MAP FINDINGS

Site

Database(s)

EDR ID Number  
 EPA ID Number

**1810 SAN PABLO AVENUE (Continued)**

**1016346648**

Past use residential acreage: Not reported  
 Past use commercial acreage: Not reported  
 Past use industrial acreage: Not reported  
 Future use greenspace acreage: Not reported  
 Future use residential acreage: Not reported  
 Future use commercial acreage: Not reported  
 Future use industrial acreage: Not reported  
 Greenspace acreage and type: Not reported  
 Superfund Fed. landowner flag: U  
 Arsenic cleaned up: Not reported  
 Cadmium cleaned up: Not reported  
 Chromium cleaned up: Not reported  
 Copper cleaned up: Not reported  
 Iron cleaned up: Not reported  
 mercury cleaned up: Not reported  
 nickel cleaned up: Not reported  
 No clean up: Not reported  
 Pesticides cleaned up: Not reported  
 Selenium cleaned up: Not reported  
 SVOCs cleaned up: Not reported  
 Unknown clean up: Not reported  
 Arsenic contaminant found: Not reported  
 Cadmium contaminant found: Not reported  
 Chromium contaminant found: Not reported  
 Copper contaminant found: Not reported  
 Iron contaminant found: Not reported  
 Mercury contaminant found: Not reported  
 Nickel contaminant found: Not reported  
 No contaminant found: Not reported  
 Pesticides contaminant found: Not reported  
 Selenium contaminant found: Not reported  
 SVOCs contaminant found: Not reported  
 Unknown contaminant found: Not reported  
 Future Use: Multistory Not reported  
 Media affected Bluiding Material: Not reported  
 Media affected indoor air: Not reported  
 Building material media cleaned up: Not reported  
 Indoor air media cleaned up: Not reported  
 Unknown media cleaned up: Not reported  
 Past Use: Multistory Not reported

**90**  
**South**  
**1/8-1/4**  
**0.198 mi.**  
**1048 ft.**

**540 18TH STREET**  
**540 18TH STREET**  
**OAKLAND, CA 94612**

**US BROWNFIELDS** **1016346659**  
**N/A**

**Relative:**  
**Higher**

**US BROWNFIELDS:**

Recipient name: Oakland, City of  
 Grant type: Assessment  
 Property name: 540 18TH STREET  
 Property #: 008-0642-003  
 Parcel size: 0  
 Property Description: Parking  
 Latitude: 37.80789  
 Longitude: -122.27153  
 HCM label: Address Matching-House Number  
 Map scale: 1:24,000

**Actual:**  
**33 ft.**

Map ID  
Direction  
Distance  
Elevation

MAP FINDINGS

Site

Database(s)

EDR ID Number  
EPA ID Number

**540 18TH STREET (Continued)**

**1016346659**

Point of reference:	Entrance Point of a Facility or Station
Datum:	World Geodetic System of 1984
ACRES property ID:	27903
Start date:	Not reported
Completed date:	Not reported
Acres cleaned up:	Not reported
Cleanup funding:	Not reported
Cleanup funding source:	Not reported
Assessment funding:	3773.58
Assessment funding source:	US EPA - Brownfields Assessment Cooperative Agreement
Redevelopment funding:	Not reported
Redev. funding source:	Not reported
Redev. funding entity name:	Not reported
Redevelopment start date:	Not reported
Assessment funding entity:	Not reported
Cleanup funding entity:	Not reported
Grant type:	N/A
Accomplishment type:	Phase II Environmental Assessment
Accomplishment count:	1
Cooperative agreement #:	97983401
Ownership entity:	Government
Current owner:	Oakland Redevelopment Agency
Did owner change:	Y
Cleanup required:	Unknown
Video available:	No
Photo available:	No
Institutional controls required:	U
IC Category proprietary controls:	Not reported
IC cat. info. devices:	Not reported
IC cat. gov. controls:	Not reported
IC cat. enforcement permit tools:	Not reported
IC in place date:	Not reported
IC in place:	Unknown
State/tribal program date:	Not reported
State/tribal program ID:	Not reported
State/tribal NFA date:	Not reported
Air contaminated:	Not reported
Air cleaned:	Not reported
Asbestos found:	Not reported
Asbestos cleaned:	Not reported
Controlled substance found:	Not reported
Controlled substance cleaned:	Not reported
Drinking water affected:	Not reported
Drinking water cleaned:	Not reported
Groundwater affected:	Y
Groundwater cleaned:	Y
Lead contaminant found:	Not reported
Lead cleaned up:	Not reported
No media affected:	Not reported
Unknown media affected:	Not reported
Other cleaned up:	Not reported
Other metals found:	Not reported
Other metals cleaned:	Not reported
Other contaminants found:	Not reported
Other contams found description:	Not reported
PAHs found:	Not reported
PAHs cleaned up:	Not reported

Map ID  
Direction  
Distance  
Elevation

MAP FINDINGS

Site

Database(s)

EDR ID Number  
EPA ID Number

540 18TH STREET (Continued)

1016346659

PCBs found:	Not reported
PCBs cleaned up:	Not reported
Petro products found:	Not reported
Petro products cleaned:	Not reported
Sediments found:	Not reported
Sediments cleaned:	Not reported
Soil affected:	Not reported
Soil cleaned up:	Not reported
Surface water cleaned:	Not reported
VOCs found:	Y
VOCs cleaned:	Y
Cleanup other description:	Not reported
Num. of cleanup and re-dev. jobs:	Not reported
Past use greenspace acreage:	Not reported
Past use residential acreage:	Not reported
Past use commercial acreage:	Not reported
Past use industrial acreage:	Not reported
Future use greenspace acreage:	Not reported
Future use residential acreage:	Not reported
Future use commercial acreage:	Not reported
Future use industrial acreage:	Not reported
Greenspace acreage and type:	Not reported
Superfund Fed. landowner flag:	U
Arsenic cleaned up:	Not reported
Cadmium cleaned up:	Not reported
Chromium cleaned up:	Not reported
Copper cleaned up:	Not reported
Iron cleaned up:	Not reported
mercury cleaned up:	Not reported
nickel cleaned up:	Not reported
No clean up:	Not reported
Pesticides cleaned up:	Not reported
Selenium cleaned up:	Not reported
SVOCs cleaned up:	Not reported
Unknown clean up:	Not reported
Arsenic contaminant found:	Not reported
Cadmium contaminant found:	Not reported
Chromium contaminant found:	Not reported
Copper contaminant found:	Not reported
Iron contaminant found:	Not reported
Mercury contaminant found:	Not reported
Nickel contaminant found:	Not reported
No contaminant found:	Not reported
Pesticides contaminant found:	Not reported
Selenium contaminant found:	Not reported
SVOCs contaminant found:	Not reported
Unknown contaminant found:	Not reported
Future Use: Multistory	Not reported
Media affected Bluiding Material:	Not reported
Media affected indoor air:	Not reported
Building material media cleaned up:	Not reported
Indoor air media cleaned up:	Not reported
Unknown media cleaned up:	Not reported
Past Use: Multistory	Not reported

Map ID  
Direction  
Distance  
Elevation

MAP FINDINGS

Site

Database(s)

EDR ID Number  
EPA ID Number

91  
SSE  
1/8-1/4  
0.202 mi.  
1069 ft.

OAKLAND DOCK & WAREHOUSE (J09CA1087)  
OAKLAND, CA

ENVIROSTOR S107736945  
N/A

Relative:  
Higher

ENVIROSTOR:

Actual:  
28 ft.

Facility ID: 80000535  
Status: No Further Action  
Status Date: 09/09/2014  
Site Code: Not reported  
Site Type: Military Evaluation  
Site Type Detailed: FUDS  
Acres: 52  
NPL: NO  
Regulatory Agencies: SMBRP  
Lead Agency: SMBRP  
Program Manager: Carrie Tatoian-Cain  
Supervisor: Ajit Vaidya  
Division Branch: Cleanup Sacramento  
Assembly: 18  
Senate: 09  
Special Program: Not reported  
Restricted Use: NO  
Site Mgmt Req: NONE SPECIFIED  
Funding: DERA  
Latitude: 37.80805  
Longitude: -122.2694  
APN: NONE SPECIFIED  
Past Use: NONE SPECIFIED  
Potential COC: NONE SPECIFIED  
Confirmed COC: NONE SPECIFIED  
Potential Description: NONE SPECIFIED  
Alias Name: CA99799F598100  
Alias Type: Federal Facility ID  
Alias Name: J09CA1087  
Alias Type: INPR  
Alias Name: 201706  
Alias Type: Envirostor ID Number  
Alias Name: 80000535  
Alias Type: Envirostor ID Number

Completed Info:

Completed Area Name: PROJECT WIDE  
Completed Sub Area Name: Not reported  
Completed Document Type: No Department of Defense Action Indicated (NDAI)  
Completed Date: 09/09/2014  
Comments: This determination is based on information in DTSCs and the Water Boards possession at this time concerning Department of Defense (DoD) activities on the sites listed above. DTSC and the Water Boards reserve the right to address any appropriate environmental or human health related issue, should additional information concerning the environmental condition of this site become available in the future.  
  
Future Area Name: Not reported  
Future Sub Area Name: Not reported  
Future Document Type: Not reported  
Future Due Date: Not reported  
Schedule Area Name: Not reported  
Schedule Sub Area Name: Not reported

Map ID  
 Direction  
 Distance  
 Elevation

MAP FINDINGS

Site

Database(s)

EDR ID Number  
 EPA ID Number

**OAKLAND DOCK & WAREHOUSE (J09CA1087) (Continued)**

**S107736945**

Schedule Document Type: Not reported  
 Schedule Due Date: Not reported  
 Schedule Revised Date: Not reported

**K92**  
**SSW**  
**1/8-1/4**  
**0.204 mi.**  
**1075 ft.**

**1800 SAN PABLO AVENUE**  
**1800 SAN PABLO AVENUE**  
**OAKLAND, CA 94612**  
**Site 6 of 7 in cluster K**

**US BROWNFIELDS** **1016346647**  
**N/A**

**Relative:**  
**Higher**

US BROWNFIELDS:

Recipient name: Oakland, City of  
 Grant type: Assessment  
 Property name: 1800 SAN PABLO AVENUE  
 Property #: 008-0642-006  
 Parcel size: .08  
 Property Description: Retail store, restaurant  
 Latitude: 37.80835  
 Longitude: -122.27266  
 HCM label: Address Matching-House Number  
 Map scale: 1:24,000  
 Point of reference: Entrance Point of a Facility or Station  
 Datum: World Geodetic System of 1984  
 ACRES property ID: 27821  
 Start date: Not reported  
 Completed date: Not reported  
 Acres cleaned up: Not reported  
 Cleanup funding: Not reported  
 Cleanup funding source: Not reported  
 Assessment funding: 250000  
 Assessment funding source: Private/Other Funding  
 Redevelopment funding: Not reported  
 Redev. funding source: Not reported  
 Redev. funding entity name: Not reported  
 Redevelopment start date: Not reported  
 Assessment funding entity: Forest City Development  
 Cleanup funding entity: Not reported  
 Grant type: N/A  
 Accomplishment type: Phase II Environmental Assessment  
 Accomplishment count: 1  
 Cooperative agreement #: 97983401  
 Ownership entity: Government  
 Current owner: Oakland Redevelopment Agency  
 Did owner change: Y  
 Cleanup required: Unknown  
 Video available: No  
 Photo available: No  
 Institutional controls required: U  
 IC Category proprietary controls: Not reported  
 IC cat. info. devices: Not reported  
 IC cat. gov. controls: Not reported  
 IC cat. enforcement permit tools: Not reported  
 IC in place date: Not reported  
 IC in place: Unknown  
 State/tribal program date: Not reported  
 State/tribal program ID: Not reported  
 State/tribal NFA date: Not reported  
 Air contaminated: Not reported

**Actual:**  
**34 ft.**



Map ID  
Direction  
Distance  
Elevation

MAP FINDINGS

Site

Database(s)

EDR ID Number  
EPA ID Number

1800 SAN PABLO AVENUE (Continued)

1016346647

Air cleaned:	Not reported
Asbestos found:	Not reported
Asbestos cleaned:	Not reported
Controlled substance found:	Not reported
Controlled substance cleaned:	Not reported
Drinking water affected:	Not reported
Drinking water cleaned:	Not reported
Groundwater affected:	Y
Groundwater cleaned:	Y
Lead contaminant found:	Not reported
Lead cleaned up:	Not reported
No media affected:	Not reported
Unknown media affected:	Not reported
Other cleaned up:	Not reported
Other metals found:	Not reported
Other metals cleaned:	Not reported
Other contaminants found:	Not reported
Other contaminants found description:	Not reported
PAHs found:	Not reported
PAHs cleaned up:	Not reported
PCBs found:	Not reported
PCBs cleaned up:	Not reported
Petro products found:	Not reported
Petro products cleaned:	Not reported
Sediments found:	Not reported
Sediments cleaned:	Not reported
Soil affected:	Not reported
Soil cleaned up:	Not reported
Surface water cleaned:	Not reported
VOCs found:	Y
VOCs cleaned:	Y
Cleanup other description:	Not reported
Num. of cleanup and re-dev. jobs:	Not reported
Past use greenspace acreage:	Not reported
Past use residential acreage:	Not reported
Past use commercial acreage:	Not reported
Past use industrial acreage:	Not reported
Future use greenspace acreage:	Not reported
Future use residential acreage:	Not reported
Future use commercial acreage:	Not reported
Future use industrial acreage:	Not reported
Greenspace acreage and type:	Not reported
Superfund Fed. landowner flag:	U
Arsenic cleaned up:	Not reported
Cadmium cleaned up:	Not reported
Chromium cleaned up:	Not reported
Copper cleaned up:	Not reported
Iron cleaned up:	Not reported
mercury cleaned up:	Not reported
nickel cleaned up:	Not reported
No clean up:	Not reported
Pesticides cleaned up:	Not reported
Selenium cleaned up:	Not reported
SVOCs cleaned up:	Not reported
Unknown clean up:	Not reported
Arsenic contaminant found:	Not reported
Cadmium contaminant found:	Not reported

Map ID  
Direction  
Distance  
Elevation

MAP FINDINGS

Site

Database(s)

EDR ID Number  
EPA ID Number

**1800 SAN PABLO AVENUE (Continued)**

**1016346647**

Chromium contaminant found:	Not reported
Copper contaminant found:	Not reported
Iron contaminant found:	Not reported
Mercury contaminant found:	Not reported
Nickel contaminant found:	Not reported
No contaminant found:	Not reported
Pesticides contaminant found:	Not reported
Selenium contaminant found:	Not reported
SVOCs contaminant found:	Not reported
Unknown contaminant found:	Not reported
Future Use: Multistory	Not reported
Media affected Bluiding Material:	Not reported
Media affected indoor air:	Not reported
Building material media cleaned up:	Not reported
Indoor air media cleaned up:	Not reported
Unknown media cleaned up:	Not reported
Past Use: Multistory	Not reported
Recipient name:	Oakland, City of
Grant type:	Assessment
Property name:	1800 SAN PABLO AVENUE
Property #:	008-0642-006
Parcel size:	.08
Property Description:	Retail store, restaurant
Latitude:	37.80835
Longitude:	-122.27266
HCM label:	Address Matching-House Number
Map scale:	1:24,000
Point of reference:	Entrance Point of a Facility or Station
Datum:	World Geodetic System of 1984
ACRES property ID:	27821
Start date:	Not reported
Completed date:	Not reported
Acres cleaned up:	Not reported
Cleanup funding:	Not reported
Cleanup funding source:	Not reported
Assessment funding:	3773.58
Assessment funding source:	US EPA - Brownfields Assessment Cooperative Agreement
Redevelopment funding:	Not reported
Redev. funding source:	Not reported
Redev. funding entity name:	Not reported
Redevelopment start date:	Not reported
Assessment funding entity:	Not reported
Cleanup funding entity:	Not reported
Grant type:	N/A
Accomplishment type:	Phase II Environmental Assessment
Accomplishment count:	1
Cooperative agreement #:	97983401
Ownership entity:	Government
Current owner:	Oakland Redevelopment Agency
Did owner change:	Y
Cleanup required:	Unknown
Video available:	No
Photo available:	No
Institutional controls required:	U
IC Category proprietary controls:	Not reported
IC cat. info. devices:	Not reported

Map ID  
Direction  
Distance  
Elevation

MAP FINDINGS

Site

Database(s)

EDR ID Number  
EPA ID Number

1800 SAN PABLO AVENUE (Continued)

1016346647

IC cat. gov. controls:	Not reported
IC cat. enforcement permit tools:	Not reported
IC in place date:	Not reported
IC in place:	Unknown
State/tribal program date:	Not reported
State/tribal program ID:	Not reported
State/tribal NFA date:	Not reported
Air contaminated:	Not reported
Air cleaned:	Not reported
Asbestos found:	Not reported
Asbestos cleaned:	Not reported
Controlled substance found:	Not reported
Controlled substance cleaned:	Not reported
Drinking water affected:	Not reported
Drinking water cleaned:	Not reported
Groundwater affected:	Y
Groundwater cleaned:	Y
Lead contaminant found:	Not reported
Lead cleaned up:	Not reported
No media affected:	Not reported
Unknown media affected:	Not reported
Other cleaned up:	Not reported
Other metals found:	Not reported
Other metals cleaned:	Not reported
Other contaminants found:	Not reported
Other contams found description:	Not reported
PAHs found:	Not reported
PAHs cleaned up:	Not reported
PCBs found:	Not reported
PCBs cleaned up:	Not reported
Petro products found:	Not reported
Petro products cleaned:	Not reported
Sediments found:	Not reported
Sediments cleaned:	Not reported
Soil affected:	Not reported
Soil cleaned up:	Not reported
Surface water cleaned:	Not reported
VOCs found:	Y
VOCs cleaned:	Y
Cleanup other description:	Not reported
Num. of cleanup and re-dev. jobs:	Not reported
Past use greenspace acreage:	Not reported
Past use residential acreage:	Not reported
Past use commercial acreage:	Not reported
Past use industrial acreage:	Not reported
Future use greenspace acreage:	Not reported
Future use residential acreage:	Not reported
Future use commercial acreage:	Not reported
Future use industrial acreage:	Not reported
Greenspace acreage and type:	Not reported
Superfund Fed. landowner flag:	U
Arsenic cleaned up:	Not reported
Cadmium cleaned up:	Not reported
Chromium cleaned up:	Not reported
Copper cleaned up:	Not reported
Iron cleaned up:	Not reported
mercury cleaned up:	Not reported

Map ID  
Direction  
Distance  
Elevation

MAP FINDINGS

Site

Database(s)

EDR ID Number  
EPA ID Number

1800 SAN PABLO AVENUE (Continued)

1016346647

nickel cleaned up: Not reported  
No clean up: Not reported  
Pesticides cleaned up: Not reported  
Selenium cleaned up: Not reported  
SVOCs cleaned up: Not reported  
Unknown clean up: Not reported  
Arsenic contaminant found: Not reported  
Cadmium contaminant found: Not reported  
Chromium contaminant found: Not reported  
Copper contaminant found: Not reported  
Iron contaminant found: Not reported  
Mercury contaminant found: Not reported  
Nickel contaminant found: Not reported  
No contaminant found: Not reported  
Pesticides contaminant found: Not reported  
Selenium contaminant found: Not reported  
SVOCs contaminant found: Not reported  
Unknown contaminant found: Not reported  
Future Use: Multistory Not reported  
Media affected Bluiding Material: Not reported  
Media affected indoor air: Not reported  
Building material media cleaned up: Not reported  
Indoor air media cleaned up: Not reported  
Unknown media cleaned up: Not reported  
Past Use: Multistory Not reported

Recipient name: Oakland, City of  
Grant type: Assessment  
Property name: 1800 SAN PABLO AVENUE  
Property #: 008-0642-006  
Parcel size: .08  
Property Description: Retail store, restaurant  
Latitude: 37.80835  
Longitude: -122.27266  
HCM label: Address Matching-House Number  
Map scale: 1:24,000  
Point of reference: Entrance Point of a Facility or Station  
Datum: World Geodetic System of 1984  
ACRES property ID: 27821  
Start date: Not reported  
Completed date: Not reported  
Acres cleaned up: Not reported  
Cleanup funding: Not reported  
Cleanup funding source: Not reported  
Assessment funding: 250000  
Assessment funding source: Local Funding  
Redevelopment funding: Not reported  
Redev. funding source: Not reported  
Redev. funding entity name: Not reported  
Redevelopment start date: Not reported  
Assessment funding entity: Oakland Redevelopment Agency  
Cleanup funding entity: Not reported  
Grant type: N/A  
Accomplishment type: Phase II Environmental Assessment  
Accomplishment count: 1  
Cooperative agreement #: 97983401  
Ownership entity: Government

Map ID  
Direction  
Distance  
Elevation

MAP FINDINGS

Site

Database(s)

EDR ID Number  
EPA ID Number

1800 SAN PABLO AVENUE (Continued)

1016346647

Current owner:	Oakland Redevelopment Agency
Did owner change:	Y
Cleanup required:	Unknown
Video available:	No
Photo available:	No
Institutional controls required:	U
IC Category proprietary controls:	Not reported
IC cat. info. devices:	Not reported
IC cat. gov. controls:	Not reported
IC cat. enforcement permit tools:	Not reported
IC in place date:	Not reported
IC in place:	Unknown
State/tribal program date:	Not reported
State/tribal program ID:	Not reported
State/tribal NFA date:	Not reported
Air contaminated:	Not reported
Air cleaned:	Not reported
Asbestos found:	Not reported
Asbestos cleaned:	Not reported
Controlled substance found:	Not reported
Controlled substance cleaned:	Not reported
Drinking water affected:	Not reported
Drinking water cleaned:	Not reported
Groundwater affected:	Y
Groundwater cleaned:	Y
Lead contaminant found:	Not reported
Lead cleaned up:	Not reported
No media affected:	Not reported
Unknown media affected:	Not reported
Other cleaned up:	Not reported
Other metals found:	Not reported
Other metals cleaned:	Not reported
Other contaminants found:	Not reported
Other contaminants found description:	Not reported
PAHs found:	Not reported
PAHs cleaned up:	Not reported
PCBs found:	Not reported
PCBs cleaned up:	Not reported
Petro products found:	Not reported
Petro products cleaned:	Not reported
Sediments found:	Not reported
Sediments cleaned:	Not reported
Soil affected:	Not reported
Soil cleaned up:	Not reported
Surface water cleaned:	Not reported
VOCs found:	Y
VOCs cleaned:	Y
Cleanup other description:	Not reported
Num. of cleanup and re-dev. jobs:	Not reported
Past use greenspace acreage:	Not reported
Past use residential acreage:	Not reported
Past use commercial acreage:	Not reported
Past use industrial acreage:	Not reported
Future use greenspace acreage:	Not reported
Future use residential acreage:	Not reported
Future use commercial acreage:	Not reported
Future use industrial acreage:	Not reported

Map ID  
 Direction  
 Distance  
 Elevation

MAP FINDINGS

Site

Database(s)

EDR ID Number  
 EPA ID Number

**1800 SAN PABLO AVENUE (Continued)**

**1016346647**

Greenspace acreage and type:	Not reported
Superfund Fed. landowner flag:	U
Arsenic cleaned up:	Not reported
Cadmium cleaned up:	Not reported
Chromium cleaned up:	Not reported
Copper cleaned up:	Not reported
Iron cleaned up:	Not reported
mercury cleaned up:	Not reported
nickel cleaned up:	Not reported
No clean up:	Not reported
Pesticides cleaned up:	Not reported
Selenium cleaned up:	Not reported
SVOCs cleaned up:	Not reported
Unknown clean up:	Not reported
Arsenic contaminant found:	Not reported
Cadmium contaminant found:	Not reported
Chromium contaminant found:	Not reported
Copper contaminant found:	Not reported
Iron contaminant found:	Not reported
Mercury contaminant found:	Not reported
Nickel contaminant found:	Not reported
No contaminant found:	Not reported
Pesticides contaminant found:	Not reported
Selenium contaminant found:	Not reported
SVOCs contaminant found:	Not reported
Unknown contaminant found:	Not reported
Future Use: Multistory	Not reported
Media affected Bluiding Material:	Not reported
Media affected indoor air:	Not reported
Building material media cleaned up:	Not reported
Indoor air media cleaned up:	Not reported
Unknown media cleaned up:	Not reported
Past Use: Multistory	Not reported

**K93**  
**SSW**  
**1/8-1/4**  
**0.204 mi.**  
**1076 ft.**

**568 18TH STREET**  
**568 18TH STREET**  
**OAKLAND, CA 94612**  
**Site 7 of 7 in cluster K**

**US BROWNFIELDS**    **1016346686**  
**N/A**

**Relative:**  
**Higher**

**US BROWNFIELDS:**

Recipient name:	Oakland, City of
Grant type:	Assessment
Property name:	568 18TH STREET
Property #:	008-0642-005-01
Parcel size:	.13
Property Description:	Machine works, garage, parking
Latitude:	37.80835
Longitude:	-122.27266
HCM label:	Address Matching-House Number
Map scale:	1:24,000
Point of reference:	Entrance Point of a Facility or Station
Datum:	World Geodetic System of 1984
ACRES property ID:	28002
Start date:	Not reported
Completed date:	Not reported
Acres cleaned up:	Not reported
Cleanup funding:	Not reported

**Actual:**  
**34 ft.**

Map ID  
Direction  
Distance  
Elevation

MAP FINDINGS

Site

Database(s)

EDR ID Number  
EPA ID Number

568 18TH STREET (Continued)

1016346686

Cleanup funding source:	Not reported
Assessment funding:	3773.58
Assessment funding source:	US EPA - Brownfields Assessment Cooperative Agreement
Redevelopment funding:	Not reported
Redev. funding source:	Not reported
Redev. funding entity name:	Not reported
Redevelopment start date:	Not reported
Assessment funding entity:	Not reported
Cleanup funding entity:	Not reported
Grant type:	N/A
Accomplishment type:	Phase II Environmental Assessment
Accomplishment count:	1
Cooperative agreement #:	97983401
Ownership entity:	Government
Current owner:	Oakland Redevelopment Agency
Did owner change:	Y
Cleanup required:	Unknown
Video available:	No
Photo available:	No
Institutional controls required:	U
IC Category proprietary controls:	Not reported
IC cat. info. devices:	Not reported
IC cat. gov. controls:	Not reported
IC cat. enforcement permit tools:	Not reported
IC in place date:	Not reported
IC in place:	Unknown
State/tribal program date:	Not reported
State/tribal program ID:	Not reported
State/tribal NFA date:	Not reported
Air contaminated:	Not reported
Air cleaned:	Not reported
Asbestos found:	Y
Asbestos cleaned:	Y
Controlled substance found:	Not reported
Controlled substance cleaned:	Not reported
Drinking water affected:	Not reported
Drinking water cleaned:	Not reported
Groundwater affected:	Y
Groundwater cleaned:	Y
Lead contaminant found:	Y
Lead cleaned up:	Y
No media affected:	Not reported
Unknown media affected:	Not reported
Other cleaned up:	Not reported
Other metals found:	Y
Other metals cleaned:	Y
Other contaminants found:	Not reported
Other contams found description:	Not reported
PAHs found:	Not reported
PAHs cleaned up:	Not reported
PCBs found:	Not reported
PCBs cleaned up:	Not reported
Petro products found:	Y
Petro products cleaned:	Y
Sediments found:	Not reported
Sediments cleaned:	Not reported
Soil affected:	Y

Map ID  
Direction  
Distance  
Elevation

MAP FINDINGS

Site

Database(s)

EDR ID Number  
EPA ID Number

568 18TH STREET (Continued)

1016346686

Soil cleaned up:	Y
Surface water cleaned:	Not reported
VOCs found:	Y
VOCs cleaned:	Y
Cleanup other description:	Not reported
Num. of cleanup and re-dev. jobs:	Not reported
Past use greenspace acreage:	Not reported
Past use residential acreage:	Not reported
Past use commercial acreage:	Not reported
Past use industrial acreage:	Not reported
Future use greenspace acreage:	Not reported
Future use residential acreage:	Not reported
Future use commercial acreage:	Not reported
Future use industrial acreage:	Not reported
Greenspace acreage and type:	Not reported
Superfund Fed. landowner flag:	U
Arsenic cleaned up:	Not reported
Cadmium cleaned up:	Not reported
Chromium cleaned up:	Not reported
Copper cleaned up:	Not reported
Iron cleaned up:	Not reported
mercury cleaned up:	Not reported
nickel cleaned up:	Not reported
No clean up:	Not reported
Pesticides cleaned up:	Not reported
Selenium cleaned up:	Not reported
SVOCs cleaned up:	Not reported
Unknown clean up:	Not reported
Arsenic contaminant found:	Not reported
Cadmium contaminant found:	Not reported
Chromium contaminant found:	Not reported
Copper contaminant found:	Not reported
Iron contaminant found:	Not reported
Mercury contaminant found:	Not reported
Nickel contaminant found:	Not reported
No contaminant found:	Not reported
Pesticides contaminant found:	Not reported
Selenium contaminant found:	Not reported
SVOCs contaminant found:	Not reported
Unknown contaminant found:	Not reported
Future Use: Multistory	Not reported
Media affected Bluiding Material:	Not reported
Media affected indoor air:	Not reported
Building material media cleaned up:	Not reported
Indoor air media cleaned up:	Not reported
Unknown media cleaned up:	Not reported
Past Use: Multistory	Not reported





MAP FINDINGS

Map ID  
Direction  
Distance  
Elevation

Site

Database(s)

EDR ID Number  
EPA ID Number

**96**  
**NW**  
**1/8-1/4**  
**0.240 mi.**  
**1269 ft.**

**GREYHOUND LINE INC**  
**2304 SAN PABLO AVE**  
**OAKLAND, CA**

**RGA LUST**    **S114629028**  
**N/A**

**Relative:**  
**Lower**

RGA LUST:

1998	GREYHOUND LINE INC	2304 SAN PABLO AVE
1997	GREYHOUND LINE INC	2304 SAN PABLO AVE

**Actual:**  
**22 ft.**

**O97**  
**West**  
**1/8-1/4**  
**0.246 mi.**  
**1300 ft.**

**PEERLESS STAGES INC**  
**2021 BRUSH ST**  
**OAKLAND, CA 94612**

**LUST**    **S101580371**  
**N/A**

**Site 1 of 3 in cluster O**

**Relative:**  
**Higher**

LUST:

Region:	STATE
Global Id:	T0600102228
Latitude:	37.811454
Longitude:	-122.275969
Case Type:	LUST Cleanup Site
Status:	Completed - Case Closed
Status Date:	02/15/2002
Lead Agency:	ALAMEDA COUNTY LOP
Case Worker:	Not reported
Local Agency:	Not reported
RB Case Number:	01-2419
LOC Case Number:	RO0000407
File Location:	Stored electronically as an E-file
Potential Media Affect:	Other Groundwater (uses other than drinking water)
Potential Contaminants of Concern:	Gasoline
Site History:	Not reported

**Actual:**  
**27 ft.**

Click here to access the California GeoTracker records for this facility:

Contact:

Global Id:	T0600102228
Contact Type:	Regional Board Caseworker
Contact Name:	Cherie McCaulou
Organization Name:	SAN FRANCISCO BAY RWQCB (REGION 2)
Address:	1515 CLAY STREET, SUITE 1400
City:	OAKLAND
Email:	cmccaulou@waterboards.ca.gov
Phone Number:	Not reported

Status History:

Global Id:	T0600102228
Status:	Completed - Case Closed
Status Date:	02/15/2002
Global Id:	T0600102228
Status:	Open - Case Begin Date
Status Date:	10/03/1997

Regulatory Activities:

Global Id:	T0600102228
Action Type:	REMEDIATION
Date:	09/09/9999

Map ID  
 Direction  
 Distance  
 Elevation

MAP FINDINGS

Site

Database(s)

EDR ID Number  
 EPA ID Number

**PEERLESS STAGES INC (Continued)**

**S101580371**

Action: Excavation  
 Global Id: T0600102228  
 Action Type: Other  
 Date: 12/17/1997  
 Action: Leak Reported

**O98**  
**West**  
**1/8-1/4**  
**0.246 mi.**  
**1300 ft.**

**PEERLESS STAGES**  
**2021 BRUSH ST**  
**OAKLAND, CA**  
**Site 2 of 3 in cluster O**

**RGA LUST S114667873**  
**N/A**

**Relative:**  
**Higher**

RGA LUST:  
 2006 PEERLESS STAGES 2021 BRUSH ST  
 2005 PEERLESS STAGES 2021 BRUSH ST  
 2003 PEERLESS STAGES 2021 BRUSH ST  
 2002 PEERLESS STAGES 2021 BRUSH ST  
 2001 PEERLESS STAGES 2021 BRUSH ST  
 2000 PEERLESS STAGES 2021 BRUSH ST

**Actual:**  
**27 ft.**

**O99**  
**West**  
**1/8-1/4**  
**0.246 mi.**  
**1301 ft.**

**PEERLESS STAGES**  
**2021 BRUSH ST**  
**OAKLAND, CA 94612**  
**Site 3 of 3 in cluster O**

**LUST S110667594**  
**N/A**

**Relative:**  
**Higher**

LUST REG 2:  
 Region: 2  
 Facility Id: 01-2419  
 Facility Status: Preliminary site assessment underway  
 Case Number: 495  
 How Discovered: Tank Closure  
 Leak Cause: UNK  
 Leak Source: UNK  
 Date Leak Confirmed: 1/15/1998  
 Oversight Program: LUST  
 Prelim. Site Assesment Wokplan Submitted: Not reported  
 Preliminary Site Assesment Began: 1/2/1965  
 Pollution Characterization Began: Not reported  
 Pollution Remediation Plan Submitted: Not reported  
 Date Remediation Action Underway: Not reported  
 Date Post Remedial Action Monitoring Began: Not reported

**Actual:**  
**27 ft.**

MAP FINDINGS

Map ID			EDR ID Number
Direction			EPA ID Number
Distance			
Elevation	Site	Database(s)	

<b>M100</b> <b>SSW</b> 1/8-1/4 0.248 mi. 1311 ft.	<b>CITY BLUE PRINT</b> <b>1700 JEFFERSON ST.</b> <b>OAKLAND, CA</b>  Site 2 of 5 in cluster M  RGA LUST: 2012 CITY BLUE PRINT 1700 JEFFERSON ST. 2011 CITY BLUE PRINT 1700 JEFFERSON ST. 2010 CITY BLUE PRINT 1700 JEFFERSON ST.	<b>RGA LUST</b>	<b>S114602378</b> N/A
<b>Relative:</b> <b>Higher</b>			
<b>Actual:</b> <b>36 ft.</b>			

<b>M101</b> <b>SSW</b> 1/8-1/4 0.248 mi. 1311 ft.	<b>CITY BLUE PRINT</b> <b>1700 JEFFERSON ST</b> <b>OAKLAND, CA</b>  Site 3 of 5 in cluster M  RGA LUST: 2006 CITY BLUE PRINT 1700 JEFFERSON ST 2005 CITY BLUE PRINT 1700 JEFFERSON ST 2003 CITY BLUE PRINT 1700 JEFFERSON ST 2002 CITY BLUE PRINT 1700 JEFFERSON ST 2001 CITY BLUE PRINT 1700 JEFFERSON ST 2000 CITY BLUE PRINT 1700 JEFFERSON ST	<b>RGA LUST</b>	<b>S114602378</b> N/A
<b>Relative:</b> <b>Higher</b>			
<b>Actual:</b> <b>36 ft.</b>			

<b>M102</b> <b>SSW</b> 1/8-1/4 0.248 mi. 1311 ft.	<b>BLUE PRINT SERVICE COMPANY</b> <b>1700 JEFFERSON ST</b> <b>OAKLAND, CA</b>  Site 4 of 5 in cluster M  RGA LUST: 1998 BLUE PRINT SERVICE COMPANY 1700 JEFFERSON ST 1997 BLUE PRINT SERVICE COMPANY 1700 JEFFERSON ST 1996 BLUE PRINT SERVICE COMPANY 1700 JEFFERSON ST 1995 BLUE PRINT SERVICE COMPANY 1700 JEFFERSON ST 1994 BLUE PRINT SERVICE COMPANY 1700 JEFFERSON ST 1993 BLUE PRINT SERVICE COMPANY 1700 JEFFERSON ST	<b>RGA LUST</b>	<b>S114584980</b> N/A
<b>Relative:</b> <b>Higher</b>			
<b>Actual:</b> <b>36 ft.</b>			

<b>M103</b> <b>SSW</b> 1/8-1/4 0.248 mi. 1311 ft.	<b>BLUE PRINT SERVICE CO.</b> <b>1700 JEFFERSON</b> <b>OAKLAND, CA 94612</b>  Site 5 of 5 in cluster M  LUST: Region: STATE Global Id: T0600100196 Latitude: 37.8076817955868 Longitude: -122.273325920105 Case Type: LUST Cleanup Site Status: Open - Site Assessment Status Date: 07/12/2013 Lead Agency: ALAMEDA COUNTY LOP Case Worker: MD Local Agency: ALAMEDA COUNTY LOP RB Case Number: 01-0210	<b>LUST</b>	<b>S101624487</b> N/A
<b>Relative:</b> <b>Higher</b>			
<b>Actual:</b> <b>36 ft.</b>			

Map ID  
Direction  
Distance  
Elevation

MAP FINDINGS

Site

Database(s)

EDR ID Number  
EPA ID Number

**BLUE PRINT SERVICE CO. (Continued)**

**S101624487**

LOC Case Number: RO0000151  
File Location: Stored electronically as an E-file  
Potential Media Affect: Indoor Air, Other Groundwater (uses other than drinking water), Soil, Soil Vapor  
Potential Contaminants of Concern: Benzene, Gasoline  
Site History: On June 16, 1987, three gasoline underground storage tanks (USTs) were removed from the Site and a suspect unauthorized release was confirmed. Two USTs had a capacity of 1,000 gallons and one UST held 550 gallons of gasoline. Soil was reportedly excavated to 9 feet bgs, aerated onsite to gacceptableh levels (no confirmation samples analyzed), and used as fill material to backfill and compact the former excavation. Groundwater monitoring wells MW]1 through MW]3 were installed in June 1987 and well MW]1 initially contained 30 inches of free]phase floating product. Free product also detected in monitoring well at off-site down-gradient property.

[Click here to access the California GeoTracker records for this facility:](#)

Contact:

Global Id: T0600100196  
Contact Type: Regional Board Caseworker  
Contact Name: Cherie McCaulou  
Organization Name: SAN FRANCISCO BAY RWQCB (REGION 2)  
Address: 1515 CLAY STREET, SUITE 1400  
City: OAKLAND  
Email: cmccaulou@waterboards.ca.gov  
Phone Number: Not reported

Global Id: T0600100196  
Contact Type: Local Agency Caseworker  
Contact Name: MARK DETTERMAN  
Organization Name: ALAMEDA COUNTY LOP  
Address: 1131 HARBOR BAY PARKWAY  
City: ALAMEDA  
Email: mark.detterman@acgov.org  
Phone Number: 5105676876

Status History:

Global Id: T0600100196  
Status: Open - Site Assessment  
Status Date: 07/12/2013

Global Id: T0600100196  
Status: Open - Case Begin Date  
Status Date: 04/08/1987

Global Id: T0600100196  
Status: Open - Remediation  
Status Date: 06/01/1992

Global Id: T0600100196  
Status: Open - Site Assessment  
Status Date: 08/25/1987

Global Id: T0600100196  
Status: Open - Site Assessment  
Status Date: 11/03/1987

Map ID  
Direction  
Distance  
Elevation

MAP FINDINGS

Site

Database(s)

EDR ID Number  
EPA ID Number

**BLUE PRINT SERVICE CO. (Continued)**

**S101624487**

Regulatory Activities:

Global Id:	T0600100196
Action Type:	ENFORCEMENT
Date:	06/19/2014
Action:	Staff Letter - #20140619
Global Id:	T0600100196
Action Type:	Other
Date:	02/19/1987
Action:	Leak Discovery
Global Id:	T0600100196
Action Type:	RESPONSE
Date:	01/25/2012
Action:	Conceptual Site Model - Regulator Responded
Global Id:	T0600100196
Action Type:	RESPONSE
Date:	12/23/2013
Action:	Soil and Water Investigation Workplan - Addendum - Regulator Responded
Global Id:	T0600100196
Action Type:	ENFORCEMENT
Date:	10/20/2009
Action:	Petition Submitted for Review
Global Id:	T0600100196
Action Type:	REMEDIATION
Date:	06/01/1992
Action:	Pump & Treat (P&T) Groundwater
Global Id:	T0600100196
Action Type:	REMEDIATION
Date:	10/01/1987
Action:	Free Product Removal
Global Id:	T0600100196
Action Type:	ENFORCEMENT
Date:	01/28/2010
Action:	Staff Letter - #20100128
Global Id:	T0600100196
Action Type:	Other
Date:	02/19/1987
Action:	Leak Stopped
Global Id:	T0600100196
Action Type:	ENFORCEMENT
Date:	10/19/1993
Action:	Notice of Violation - #1
Global Id:	T0600100196
Action Type:	Other
Date:	02/28/1988
Action:	Leak Reported
Global Id:	T0600100196

Map ID  
Direction  
Distance  
Elevation

MAP FINDINGS

Site

Database(s)

EDR ID Number  
EPA ID Number

**BLUE PRINT SERVICE CO. (Continued)**

**S101624487**

Action Type: RESPONSE  
Date: 12/15/2011  
Action: Monitoring Report - Semi-Annually

Global Id: T0600100196  
Action Type: RESPONSE  
Date: 05/12/2004  
Action: Soil and Water Investigation Workplan

Global Id: T0600100196  
Action Type: RESPONSE  
Date: 11/03/1997  
Action: Tank Removal Report / UST Sampling Report

Global Id: T0600100196  
Action Type: RESPONSE  
Date: 02/02/1990  
Action: CAP/RAP - Feasibility Study Report

Global Id: T0600100196  
Action Type: RESPONSE  
Date: 10/01/1987  
Action: Site Assessment Report

Global Id: T0600100196  
Action Type: RESPONSE  
Date: 08/25/1987  
Action: Tank Removal Report / UST Sampling Report

Global Id: T0600100196  
Action Type: RESPONSE  
Date: 05/04/1987  
Action: Soil and Water Investigation Report

Global Id: T0600100196  
Action Type: RESPONSE  
Date: 08/17/1999  
Action: Soil and Water Investigation Report

Global Id: T0600100196  
Action Type: RESPONSE  
Date: 06/03/1987  
Action: Preliminary Site Assessment Report

Global Id: T0600100196  
Action Type: RESPONSE  
Date: 11/03/1987  
Action: Soil and Water Investigation Report

Global Id: T0600100196  
Action Type: RESPONSE  
Date: 11/28/1988  
Action: Soil and Water Investigation Report

Global Id: T0600100196  
Action Type: RESPONSE  
Date: 07/27/1999

Map ID  
Direction  
Distance  
Elevation

MAP FINDINGS

Site

Database(s)

EDR ID Number  
EPA ID Number

**BLUE PRINT SERVICE CO. (Continued)**

**S101624487**

Action: Soil and Water Investigation Report

Global Id: T0600100196  
Action Type: RESPONSE  
Date: 05/25/1988  
Action: Soil and Water Investigation Workplan

Global Id: T0600100196  
Action Type: RESPONSE  
Date: 01/22/1996  
Action: Soil and Water Investigation Workplan

Global Id: T0600100196  
Action Type: RESPONSE  
Date: 11/11/1997  
Action: CAP/RAP - Feasibility Study Report

Global Id: T0600100196  
Action Type: ENFORCEMENT  
Date: 07/03/2008  
Action: Staff Letter - #20080703

Global Id: T0600100196  
Action Type: ENFORCEMENT  
Date: 02/13/2004  
Action: Technical Correspondence / Assistance / Other - #20040213

Global Id: T0600100196  
Action Type: ENFORCEMENT  
Date: 12/10/2012  
Action: Notice to Comply - #20121210

Global Id: T0600100196  
Action Type: ENFORCEMENT  
Date: 07/12/2013  
Action: Staff Letter - #20130712

Global Id: T0600100196  
Action Type: ENFORCEMENT  
Date: 07/08/1992  
Action: Notice of Responsibility - #19920708

Global Id: T0600100196  
Action Type: RESPONSE  
Date: 11/11/2013  
Action: Other Report / Document

Global Id: T0600100196  
Action Type: RESPONSE  
Date: 10/23/2013  
Action: Clean Up Fund - 5-Year Review Summary

Global Id: T0600100196  
Action Type: ENFORCEMENT  
Date: 07/24/2009  
Action: Staff Letter - #20090724



Map ID  
Direction  
Distance  
Elevation

MAP FINDINGS

Site

Database(s)

EDR ID Number  
EPA ID Number

**BLUE PRINT SERVICE CO. (Continued)**

**S101624487**

Global Id: T0600100196  
Action Type: ENFORCEMENT  
Date: 10/21/2013  
Action: Staff Letter - #20131021

Global Id: T0600100196  
Action Type: ENFORCEMENT  
Date: 01/13/2014  
Action: Staff Letter - #20140113

Global Id: T0600100196  
Action Type: RESPONSE  
Date: 07/18/2014  
Action: Monitoring Report - Semi-Annually

Global Id: T0600100196  
Action Type: ENFORCEMENT  
Date: 09/10/2009  
Action: Staff Letter - #20090910

Global Id: T0600100196  
Action Type: ENFORCEMENT  
Date: 10/29/2014  
Action: Staff Letter - #20141029

Global Id: T0600100196  
Action Type: RESPONSE  
Date: 12/07/2009  
Action: Conceptual Site Model

Global Id: T0600100196  
Action Type: RESPONSE  
Date: 12/05/2014  
Action: Monitoring Report - Semi-Annually

Global Id: T0600100196  
Action Type: RESPONSE  
Date: 08/01/2014  
Action: Correspondence

**LUST REG 2:**

Region: 2  
Facility Id: 01-0210  
Facility Status: Remedial action (cleanup) Underway  
Case Number: 4148  
How Discovered: Tank Closure  
Leak Cause: Structure Failure  
Leak Source: Tank  
Date Leak Confirmed: Not reported  
Oversight Program: LUST  
Prelim. Site Assessment Workplan Submitted: Not reported  
Preliminary Site Assessment Began: 2/8/1987  
Pollution Characterization Began: 8/15/1988  
Pollution Remediation Plan Submitted: 2/2/1990  
Date Remediation Action Underway: 6/18/1990  
Date Post Remedial Action Monitoring Began: Not reported

MAP FINDINGS

Map ID  
Direction  
Distance  
Elevation

Site

Database(s)

EDR ID Number  
EPA ID Number

**104**  
**South**  
**1/4-1/2**  
**0.252 mi.**  
**1331 ft.**

**ICE VENTURES PROJECT**  
**540 17TH**  
**OAKLAND, CA 94612**

**SLIC S108245996**  
**N/A**

**Relative:**  
**Higher**

SLIC:

Region: STATE  
**Facility Status: Completed - Case Closed**  
 Status Date: 08/10/1995  
 Global Id: T06019742392  
 Lead Agency: ALAMEDA COUNTY LOP  
 Lead Agency Case Number: RO0002712  
 Latitude: 37.797331  
 Longitude: -122.250603  
 Case Type: Cleanup Program Site  
 Case Worker: Not reported  
 Local Agency: Not reported  
 RB Case Number: NA  
 File Location: Stored electronically as an E-file  
 Potential Media Affected: Soil  
 Potential Contaminants of Concern: Not reported  
 Site History: Not reported

**Actual:**  
**36 ft.**

[Click here to access the California GeoTracker records for this facility:](#)

**P105**  
**WNW**  
**1/4-1/2**  
**0.261 mi.**  
**1380 ft.**

**BEKINS**  
**760 22ND STREET**  
**OAKLAND, CA 94612**  
**Site 1 of 6 in cluster P**

**LUST S117351974**  
**N/A**

**Relative:**  
**Lower**

LUST:

Region: STATE  
 Global Id: T10000006348  
 Latitude: 37.8128201128334  
 Longitude: -122.274947647816  
 Case Type: LUST Cleanup Site  
 Status: Open - Site Assessment  
 Status Date: 11/19/2014  
 Lead Agency: ALAMEDA COUNTY LOP  
 Case Worker: KLD  
 Local Agency: ALAMEDA COUNTY LOP  
 RB Case Number: Not reported  
 LOC Case Number: RO0003153  
 File Location: Stored electronically as an E-file  
 Potential Media Affect: Other Groundwater (uses other than drinking water), Soil, Soil Vapor  
 Potential Contaminants of Concern: Diesel, Gasoline  
 Site History: Four underground storage tanks (USTs) were removed from the 760 22nd Street property and nearby properties in October 1986. The tanks reportedly included a 7,000-gallon diesel UST on the 760 22nd Street property, a 2,000-gallon and 1,000-gallon gasoline UST on the west and east sides of Brush Street, and a 350-gallon waste oil UST at 2227 San Pablo Avenue. Based on analytical results, from the tank removal, Alameda County Environmental Health (ACEH) granted closure of the the four USTs on December 8, 1997. A fuel leak case was not opened at that time. Since the 1997 UST closure, site investigation activities were conducted at the site in 2005 and 2011. During the 2005 site investigation, Total Petroleum Hydrocarbons as diesel were detected in soil and groundwater at concentrations up to 23 mg/kg and

**Actual:**  
**22 ft.**

Map ID  
Direction  
Distance  
Elevation

MAP FINDINGS

Site

Database(s)

EDR ID Number  
EPA ID Number

**BEKINS (Continued)**

**S117351974**

3,200 ug/L, respectively. ACEH received the results from the 2005 investigation in November 2014 and opened this fuel leak case due to the new evidence an unauthorized release. The fuel leak case is currently under review to assess whether further investigation may be necessary.

[Click here to access the California GeoTracker records for this facility:](#)

**Contact:**

Global Id: T10000006348  
Contact Type: Local Agency Caseworker  
Contact Name: KAREL DETTERMAN  
Organization Name: ALAMEDA COUNTY LOP  
Address: 1131 Harbor Bay Parkway  
City: ALAMEDA  
Email: karel.detterman@acgov.org  
Phone Number: 5105676708

Global Id: T10000006348  
Contact Type: Regional Board Caseworker  
Contact Name: Cherie McCaulou  
Organization Name: SAN FRANCISCO BAY RWQCB (REGION 2)  
Address: 1515 CLAY STREET, SUITE 1400  
City: OAKLAND  
Email: cmccaulou@waterboards.ca.gov  
Phone Number: Not reported

**Status History:**

Global Id: T10000006348  
Status: Open - Site Assessment  
Status Date: 11/19/2014

Global Id: T10000006348  
Status: Open - Case Begin Date  
Status Date: 01/01/1986

**Regulatory Activities:**

Global Id: T10000006348  
Action Type: ENFORCEMENT  
Date: 03/02/2015  
Action: Staff Letter - #20150302

Global Id: T10000006348  
Action Type: Other  
Date: 01/01/1986  
Action: Leak Began

Global Id: T10000006348  
Action Type: Other  
Date: 09/08/2005  
Action: Leak Discovery

Global Id: T10000006348  
Action Type: Other  
Date: 11/13/2014  
Action: Leak Reported

Map ID  
 Direction  
 Distance  
 Elevation

MAP FINDINGS

Site

Database(s)

EDR ID Number  
 EPA ID Number

**BEKINS (Continued)**

**S117351974**

Global Id: T10000006348  
 Action Type: ENFORCEMENT  
 Date: 01/13/2015  
 Action: Notice of Responsibility - #2015-01-13

Global Id: T10000006348  
 Action Type: RESPONSE  
 Date: 05/04/2015  
 Action: Soil and Water Investigation Workplan

Global Id: T10000006348  
 Action Type: ENFORCEMENT  
 Date: 01/13/2015  
 Action: Notice of Responsibility - #2015-01-13\_2

Global Id: T10000006348  
 Action Type: RESPONSE  
 Date: 11/13/2014  
 Action: Site Assessment Report

**P106**  
**WNW**  
 1/4-1/2  
 0.264 mi.  
 1394 ft.

**FYNE BUILDING**  
**774 GRAND AVE W**  
**OAKLAND, CA 94612**  
**Site 2 of 6 in cluster P**

**LUST S109283938**  
**N/A**

**Relative:**  
**Lower**

**LUST:**  
 Region: STATE  
 Global Id: T0600100620  
 Latitude: 37.813547  
 Longitude: -122.274728  
 Case Type: LUST Cleanup Site  
 Status: Completed - Case Closed  
 Status Date: 06/16/1988  
 Lead Agency: ALAMEDA COUNTY LOP  
 Case Worker: Not reported  
 Local Agency: Not reported  
 RB Case Number: 01-0674  
 LOC Case Number: RO0003051  
 File Location: Stored electronically as an E-file  
 Potential Media Affect: Other Groundwater (uses other than drinking water)  
 Potential Contaminants of Concern: Gasoline  
 Site History: Not reported

**Actual:**  
**21 ft.**

[Click here to access the California GeoTracker records for this facility:](#)

**Status History:**  
 Global Id: T0600100620  
 Status: Open - Case Begin Date  
 Status Date: 03/16/1988  
  
 Global Id: T0600100620  
 Status: Completed - Case Closed  
 Status Date: 06/16/1988  
  
 Global Id: T0600100620  
 Status: Open - Site Assessment

Map ID  
Direction  
Distance  
Elevation

MAP FINDINGS

Site

Database(s)

EDR ID Number  
EPA ID Number

**FYNE BUILDING (Continued)**

**S109283938**

Status Date: 06/01/1988

Regulatory Activities:

Global Id: T0600100620  
Action Type: Other  
Date: 03/16/1988  
Action: Leak Discovery

Global Id: T0600100620  
Action Type: Other  
Date: 03/16/1988  
Action: Leak Stopped

Global Id: T0600100620  
Action Type: Other  
Date: 03/16/1988  
Action: Leak Reported

**P107  
WNW  
1/4-1/2  
0.267 mi.  
1409 ft.**

**HARRINGTON & OLSON  
769 22ND ST  
OAKLAND, CA 94612  
Site 3 of 6 in cluster P**

**LUST S102431221  
N/A**

**Relative:  
Lower**

LUST:

**Actual:  
22 ft.**

Region: STATE  
Global Id: T0600101581  
Latitude: 37.812405  
Longitude: -122.275832  
Case Type: LUST Cleanup Site  
Status: Completed - Case Closed  
Status Date: 02/09/2001  
Lead Agency: ALAMEDA COUNTY LOP  
Case Worker: Not reported  
Local Agency: Not reported  
RB Case Number: 01-1710  
LOC Case Number: RO0000150  
File Location: Stored electronically as an E-file  
Potential Media Affect: Other Groundwater (uses other than drinking water)  
Potential Contaminants of Concern: Gasoline  
Site History: Not reported

Click here to access the California GeoTracker records for this facility:

Contact:

Global Id: T0600101581  
Contact Type: Regional Board Caseworker  
Contact Name: Cherie McCaulou  
Organization Name: SAN FRANCISCO BAY RWQCB (REGION 2)  
Address: 1515 CLAY STREET, SUITE 1400  
City: OAKLAND  
Email: cmccaulou@waterboards.ca.gov  
Phone Number: Not reported

Status History:

Global Id: T0600101581

Map ID  
 Direction  
 Distance  
 Elevation

MAP FINDINGS

Site

Database(s)

EDR ID Number  
 EPA ID Number

**HARRINGTON & OLSON (Continued)**

**S102431221**

Status: Completed - Case Closed  
 Status Date: 02/09/2001

Global Id: T0600101581  
 Status: Open - Case Begin Date  
 Status Date: 05/27/1993

Regulatory Activities:

Global Id: T0600101581  
 Action Type: REMEDIATION  
 Date: 09/09/9999  
 Action: Excavation

Global Id: T0600101581  
 Action Type: Other  
 Date: 05/27/1993  
 Action: Leak Reported

LUST REG 2:

Region: 2  
 Facility Id: 01-1710  
 Facility Status: Preliminary site assessment underway  
 Case Number: 3919  
 How Discovered: Tank Closure  
 Leak Cause: UNK  
 Leak Source: Tank  
 Date Leak Confirmed: 6/1/1993  
 Oversight Program: LUST  
 Prelim. Site Assessment Workplan Submitted: Not reported  
 Preliminary Site Assessment Began: 1/2/1965  
 Pollution Characterization Began: Not reported  
 Pollution Remediation Plan Submitted: Not reported  
 Date Remediation Action Underway: Not reported  
 Date Post Remedial Action Monitoring Began: Not reported

**P108**  
**WNW**  
 1/4-1/2  
 0.267 mi.  
 1409 ft.

**HARRINGTON & OLSON**  
**769 22ND ST**  
**OAKLAND, CA**

**RGA LUST S114630902**  
**N/A**

Site 4 of 6 in cluster P

**Relative:**  
**Lower**

RGA LUST:

**Actual:**  
**22 ft.**

2006	HARRINGTON & OLSON	769 22ND ST
2005	HARRINGTON & OLSON	769 22ND ST
2003	HARRINGTON & OLSON	769 22ND ST
2002	HARRINGTON & OLSON	769 22ND ST
2001	HARRINGTON & OLSON	769 22ND ST
2000	HARRINGTON & OLSON	769 22ND ST
1998	HARRINGTON & OLSON	769 22ND ST
1997	HARRINGTON & OLSON	769 22ND ST
1996	HARRINGTON & OLSON	769 22ND ST
1995	HARRINGTON & OLSON	769 22ND ST
1994	HARRINGTON & OLSON	769 22ND ST
1993	HARRINGTON & OLSON	769 22ND ST

Map ID  
 Direction  
 Distance  
 Elevation

MAP FINDINGS

Site

Database(s)

EDR ID Number  
 EPA ID Number

**Q109 KAISER REGIONAL PARKING**  
**SE 1901 FRANKLIN ST**  
**1/4-1/2 OAKLAND, CA**  
**0.272 mi.**  
**1438 ft. Site 1 of 2 in cluster Q**

**RGA LUST S114638982**  
**N/A**

<b>Relative:</b>	RGA LUST:		
<b>Lower</b>	2012	KAISER REGIONAL PARKING	1901 FRANKLIN ST
	2011	KAISER REGIONAL PARKING	1901 FRANKLIN ST
<b>Actual:</b>	2010	KAISER REGIONAL PARKING	1901 FRANKLIN ST
<b>22 ft.</b>	2009	KAISER REGIONAL PARKING	1901 FRANKLIN ST
	2008	KAISER REGIONAL PARKING	1901 FRANKLIN ST
	2002	KAISER REGIONAL PARKING	1901 FRANKLIN ST
	2001	KAISER REGIONAL PARKING	1901 FRANKLIN ST
	2000	KAISER REGIONAL PARKING	1901 FRANKLIN ST
	1998	KAISER REGIONAL PARKING	1901 FRANKLIN ST
	1997	KAISER REGIONAL PARKING	1901 FRANKLIN ST
	1996	KAISER REGIONAL PARKING	1901 FRANKLIN ST
	1995	KAISER REGIONAL PARKING	1901 FRANKLIN ST
	1994	KAISER REGIONAL PARKING	1901 FRANKLIN ST
	1993	KAISER REGIONAL PARKING	1901 FRANKLIN ST

**Q110 KAISER REGIONAL PARKING**  
**SE 1901 FRANKLIN ST**  
**1/4-1/2 OAKLAND, CA 94612**  
**0.272 mi.**  
**1438 ft. Site 2 of 2 in cluster Q**

**LUST S101306637**  
**N/A**

<b>Relative:</b>	LUST:	
<b>Lower</b>	Region:	STATE
	Global Id:	T0600100777
<b>Actual:</b>	Latitude:	37.808147
<b>22 ft.</b>	Longitude:	-122.267165
	Case Type:	LUST Cleanup Site
	Status:	Completed - Case Closed
	Status Date:	12/31/1995
	Lead Agency:	ALAMEDA COUNTY LOP
	Case Worker:	Not reported
	Local Agency:	Not reported
	RB Case Number:	01-0843
	LOC Case Number:	RO0003059
	File Location:	Stored electronically as an E-file
	Potential Media Affect:	Under Investigation
	Potential Contaminants of Concern:	Gasoline
	Site History:	Not reported

[Click here to access the California GeoTracker records for this facility:](#)

<b>Status History:</b>	
Global Id:	T0600100777
Status:	Open - Case Begin Date
Status Date:	10/02/1985
Global Id:	T0600100777
Status:	Completed - Case Closed
Status Date:	12/31/1995
Global Id:	T0600100777
Status:	Open - Site Assessment
Status Date:	10/02/1985

Map ID  
 Direction  
 Distance  
 Elevation

MAP FINDINGS

Site

Database(s)

EDR ID Number  
 EPA ID Number

**KAISER REGIONAL PARKING (Continued)**

**S101306637**

Regulatory Activities:

Global Id:	T0600100777
Action Type:	ENFORCEMENT
Date:	12/31/1995
Action:	Closure/No Further Action Letter
Global Id:	T0600100777
Action Type:	Other
Date:	09/20/1985
Action:	Leak Discovery
Global Id:	T0600100777
Action Type:	Other
Date:	09/20/1985
Action:	Leak Stopped
Global Id:	T0600100777
Action Type:	Other
Date:	10/02/1985
Action:	Leak Reported

**R111**  
**ENE**  
 1/4-1/2  
 0.278 mi.  
 1468 ft.

**NEGHERBON**  
 2345, 2333 BROADWAY & 421 24TH ST.  
 OAKLAND, CA 94612

**VCP** **S112241534**  
**ENVIROSTOR** **N/A**

Site 1 of 5 in cluster R

**Relative:**  
**Higher**

VCP:

**Actual:**  
**24 ft.**

Facility ID:	60001834
Site Type:	Voluntary Cleanup
Site Type Detail:	Voluntary Cleanup
Site Mgmt. Req.:	NONE SPECIFIED
Acres:	0.69
National Priorities List:	NO
Cleanup Oversight Agencies:	SMBRP
Lead Agency:	SMBRP
Lead Agency Description:	DTSC - Site Cleanup Program
Project Manager:	Karen Toth
Supervisor:	Karen Toth
Division Branch:	Cleanup Berkeley
Site Code:	201954
Assembly:	18
Senate:	09
Special Programs Code:	CLRRRA Liability Immunity (AB 389)
Status:	Active
Status Date:	10/31/2012
Restricted Use:	NO
Funding:	Responsible Party
Lat/Long:	37.81326 / -122.2664
APN:	8-739-7
Past Use:	VEHICLE MAINTENANCE
Potential COC:	30013, 30022, 30024, 30025, 30027
Confirmed COC:	30013,30024,30025
Potential Description:	OTH, SOIL
Alias Name:	Hive Development
Alias Type:	Alternate Name



Map ID  
Direction  
Distance  
Elevation

MAP FINDINGS

Site

Database(s)

EDR ID Number  
EPA ID Number

**NEGHERBON (Continued)**

**S112241534**

Alias Name: 8-739-7  
Alias Type: APN  
Alias Name: T10000003613  
Alias Type: GeoTracker Global ID  
Alias Name: 201954  
Alias Type: Project Code (Site Code)  
Alias Name: 60001834  
Alias Type: Envirostor ID Number

Completed Info:

Completed Area Name: PROJECT WIDE  
Completed Sub Area Name: Not reported  
Completed Document Type: Application  
Completed Date: 11/05/2012  
Comments: Not reported

Completed Area Name: PROJECT WIDE  
Completed Sub Area Name: Not reported  
Completed Document Type: Preliminary Endangerment Assessment Report  
Completed Date: 01/02/2013  
Comments: Not reported

Completed Area Name: PROJECT WIDE  
Completed Sub Area Name: Not reported  
Completed Document Type: Community Profile  
Completed Date: 06/06/2013  
Comments: Not reported

Completed Area Name: PROJECT WIDE  
Completed Sub Area Name: Not reported  
Completed Document Type: Site Characterization Workplan  
Completed Date: 01/23/2013  
Comments: Workplan which identifies locations of samples to be collected for CPT, soil, shallow and deep gw and chemical analyses which will be conducted. Sampling revisions approved on 1/30/2013, see revised figure 10

Completed Area Name: PROJECT WIDE  
Completed Sub Area Name: Not reported  
Completed Document Type: Work Notice  
Completed Date: 01/23/2013  
Comments: Not reported

Completed Area Name: PROJECT WIDE  
Completed Sub Area Name: Not reported  
Completed Document Type: Fieldwork  
Completed Date: 02/25/2013  
Comments: Not reported

Completed Area Name: PROJECT WIDE  
Completed Sub Area Name: Not reported  
Completed Document Type: AB 389 Response Plan  
Completed Date: 07/24/2013  
Comments: Some soil excavation followed with GW monitoring and LUC for a portion of the site.

Completed Area Name: PROJECT WIDE  
Completed Sub Area Name: Not reported

Map ID  
Direction  
Distance  
Elevation

MAP FINDINGS

Site

Database(s)

EDR ID Number  
EPA ID Number

**NEGHERBON (Continued)**

**S112241534**

Completed Document Type: Fact Sheets  
Completed Date: 06/13/2013  
Comments: Not reported

Completed Area Name: PROJECT WIDE  
Completed Sub Area Name: Not reported  
Completed Document Type: Public Notice  
Completed Date: 06/13/2013  
Comments: Not reported

Completed Area Name: PROJECT WIDE  
Completed Sub Area Name: Not reported  
Completed Document Type: Fieldwork  
Completed Date: 06/24/2014  
Comments: Not reported

Completed Area Name: PROJECT WIDE  
Completed Sub Area Name: Not reported  
Completed Document Type: Removal Action Completion Report  
Completed Date: 09/18/2014  
Comments: Excavation completed per workplan. No confirmation samples exceeded screening level goals.

Completed Area Name: PROJECT WIDE  
Completed Sub Area Name: Not reported  
Completed Document Type: Operations and Maintenance Plan  
Completed Date: 03/04/2015  
Comments: Operation and maintenance plan for groundwater monitoring.

Completed Area Name: PROJECT WIDE  
Completed Sub Area Name: Not reported  
Completed Document Type: Work Notice  
Completed Date: 03/06/2014  
Comments: Not reported

Completed Area Name: PROJECT WIDE  
Completed Sub Area Name: Not reported  
Completed Document Type: Design/Implementation Workplan  
Completed Date: 11/15/2013  
Comments: Not reported

Completed Area Name: PROJECT WIDE  
Completed Sub Area Name: Not reported  
Completed Document Type: Well Decommissioning Workplan  
Completed Date: 10/11/2013  
Comments: Not reported

Completed Area Name: PROJECT WIDE  
Completed Sub Area Name: Not reported  
Completed Document Type: Well Decommissioning Report  
Completed Date: 04/17/2014  
Comments: Not reported

Completed Area Name: PROJECT WIDE  
Completed Sub Area Name: Not reported  
Completed Document Type: California Land Reuse and Revitalization Agreement  
Completed Date: 04/02/2013

Map ID  
Direction  
Distance  
Elevation

MAP FINDINGS

Site

Database(s)

EDR ID Number  
EPA ID Number

**NEGHERBON (Continued)**

**S112241534**

Comments: Not reported

Completed Area Name: PROJECT WIDE  
Completed Sub Area Name: Not reported  
Completed Document Type: Correspondence  
Completed Date: 10/30/2012  
Comments: Not reported

Completed Area Name: PROJECT WIDE  
Completed Sub Area Name: Not reported  
Completed Document Type: Annual Oversight Cost Estimate  
Completed Date: 09/10/2013  
Comments: Not reported

Completed Area Name: PROJECT WIDE  
Completed Sub Area Name: Not reported  
Completed Document Type: Correspondence  
Completed Date: 03/28/2013  
Comments: Not reported

Completed Area Name: PROJECT WIDE  
Completed Sub Area Name: Not reported  
Completed Document Type: CEQA - Notice of Exemption  
Completed Date: 07/23/2013  
Comments: Not reported

Completed Area Name: PROJECT WIDE  
Completed Sub Area Name: Not reported  
Completed Document Type: Annual Oversight Cost Estimate  
Completed Date: 09/22/2014  
Comments: Not reported

Completed Area Name: PROJECT WIDE  
Completed Sub Area Name: Not reported  
Completed Document Type: Pre-HARP Form  
Completed Date: 01/29/2014  
Comments: Not reported

Future Area Name: PROJECT WIDE  
Future Sub Area Name: Not reported  
Future Document Type: Certification  
Future Due Date: 2015  
Schedule Area Name: PROJECT WIDE  
Schedule Sub Area Name: Not reported  
Schedule Document Type: Land Use Restriction  
Schedule Due Date: 02/28/2015  
Schedule Revised Date: 06/29/2015

**ENVIROSTOR:**

Facility ID: 60001834  
Status: Active  
Status Date: 10/31/2012  
Site Code: 201954  
Site Type: Voluntary Cleanup  
Site Type Detailed: Voluntary Cleanup  
Acres: 0.69  
NPL: NO

Map ID  
Direction  
Distance  
Elevation

MAP FINDINGS

Site

Database(s)

EDR ID Number  
EPA ID Number

**NEGHERBON (Continued)**

**S112241534**

Regulatory Agencies: SMBRP  
Lead Agency: SMBRP  
Program Manager: Karen Toth  
Supervisor: Karen Toth  
Division Branch: Cleanup Berkeley  
Assembly: 18  
Senate: 09  
Special Program: CLRRRA Liability Immunity (AB 389)  
Restricted Use: NO  
Site Mgmt Req: NONE SPECIFIED  
Funding: Responsible Party  
Latitude: 37.81326  
Longitude: -122.2664  
APN: 8-739-7  
Past Use: VEHICLE MAINTENANCE  
Potential COC: Lead Tetrachloroethylene (PCE TPH-diesel TPH-gas Trichloroethylene (TCE  
Confirmed COC: Lead TPH-diesel TPH-gas  
Potential Description: OTH, SOIL  
Alias Name: Hive Development  
Alias Type: Alternate Name  
Alias Name: 8-739-7  
Alias Type: APN  
Alias Name: T10000003613  
Alias Type: GeoTracker Global ID  
Alias Name: 201954  
Alias Type: Project Code (Site Code)  
Alias Name: 60001834  
Alias Type: Envirostor ID Number

Completed Info:

Completed Area Name: PROJECT WIDE  
Completed Sub Area Name: Not reported  
Completed Document Type: Application  
Completed Date: 11/05/2012  
Comments: Not reported

Completed Area Name: PROJECT WIDE  
Completed Sub Area Name: Not reported  
Completed Document Type: Preliminary Endangerment Assessment Report  
Completed Date: 01/02/2013  
Comments: Not reported

Completed Area Name: PROJECT WIDE  
Completed Sub Area Name: Not reported  
Completed Document Type: Community Profile  
Completed Date: 06/06/2013  
Comments: Not reported

Completed Area Name: PROJECT WIDE  
Completed Sub Area Name: Not reported  
Completed Document Type: Site Characterization Workplan  
Completed Date: 01/23/2013  
Comments: Workplan which identifies locations of samples to be collected for CPT, soil, shallow and deep gw and chemical analyses which will be conducted. Sampling revisions approved on 1/30/2013, see revised figure 10

Map ID  
Direction  
Distance  
Elevation

MAP FINDINGS

Site

Database(s)

EDR ID Number  
EPA ID Number

**NEGHERBON (Continued)**

**S112241534**

Completed Area Name: PROJECT WIDE  
Completed Sub Area Name: Not reported  
Completed Document Type: Work Notice  
Completed Date: 01/23/2013  
Comments: Not reported

Completed Area Name: PROJECT WIDE  
Completed Sub Area Name: Not reported  
Completed Document Type: Fieldwork  
Completed Date: 02/25/2013  
Comments: Not reported

Completed Area Name: PROJECT WIDE  
Completed Sub Area Name: Not reported  
Completed Document Type: AB 389 Response Plan  
Completed Date: 07/24/2013  
Comments: Some soil excavation followed with GW monitoring and LUC for a portion of the site.

Completed Area Name: PROJECT WIDE  
Completed Sub Area Name: Not reported  
Completed Document Type: Fact Sheets  
Completed Date: 06/13/2013  
Comments: Not reported

Completed Area Name: PROJECT WIDE  
Completed Sub Area Name: Not reported  
Completed Document Type: Public Notice  
Completed Date: 06/13/2013  
Comments: Not reported

Completed Area Name: PROJECT WIDE  
Completed Sub Area Name: Not reported  
Completed Document Type: Fieldwork  
Completed Date: 06/24/2014  
Comments: Not reported

Completed Area Name: PROJECT WIDE  
Completed Sub Area Name: Not reported  
Completed Document Type: Removal Action Completion Report  
Completed Date: 09/18/2014  
Comments: Excavation completed per workplan. No confirmation samples exceeded screening level goals.

Completed Area Name: PROJECT WIDE  
Completed Sub Area Name: Not reported  
Completed Document Type: Operations and Maintenance Plan  
Completed Date: 03/04/2015  
Comments: Operation and maintenance plan for groundwater monitoring.

Completed Area Name: PROJECT WIDE  
Completed Sub Area Name: Not reported  
Completed Document Type: Work Notice  
Completed Date: 03/06/2014  
Comments: Not reported

Completed Area Name: PROJECT WIDE

Map ID  
Direction  
Distance  
Elevation

MAP FINDINGS

Site

Database(s)

EDR ID Number  
EPA ID Number

**NEGHERBON (Continued)**

**S112241534**

Completed Sub Area Name: Not reported  
Completed Document Type: Design/Implementation Workplan  
Completed Date: 11/15/2013  
Comments: Not reported

Completed Area Name: PROJECT WIDE  
Completed Sub Area Name: Not reported  
Completed Document Type: Well Decommissioning Workplan  
Completed Date: 10/11/2013  
Comments: Not reported

Completed Area Name: PROJECT WIDE  
Completed Sub Area Name: Not reported  
Completed Document Type: Well Decommissioning Report  
Completed Date: 04/17/2014  
Comments: Not reported

Completed Area Name: PROJECT WIDE  
Completed Sub Area Name: Not reported  
Completed Document Type: California Land Reuse and Revitalization Agreement  
Completed Date: 04/02/2013  
Comments: Not reported

Completed Area Name: PROJECT WIDE  
Completed Sub Area Name: Not reported  
Completed Document Type: Correspondence  
Completed Date: 10/30/2012  
Comments: Not reported

Completed Area Name: PROJECT WIDE  
Completed Sub Area Name: Not reported  
Completed Document Type: Annual Oversight Cost Estimate  
Completed Date: 09/10/2013  
Comments: Not reported

Completed Area Name: PROJECT WIDE  
Completed Sub Area Name: Not reported  
Completed Document Type: Correspondence  
Completed Date: 03/28/2013  
Comments: Not reported

Completed Area Name: PROJECT WIDE  
Completed Sub Area Name: Not reported  
Completed Document Type: CEQA - Notice of Exemption  
Completed Date: 07/23/2013  
Comments: Not reported

Completed Area Name: PROJECT WIDE  
Completed Sub Area Name: Not reported  
Completed Document Type: Annual Oversight Cost Estimate  
Completed Date: 09/22/2014  
Comments: Not reported

Completed Area Name: PROJECT WIDE  
Completed Sub Area Name: Not reported  
Completed Document Type: Pre-HARP Form  
Completed Date: 01/29/2014

Map ID  
 Direction  
 Distance  
 Elevation

MAP FINDINGS

Site

Database(s)

EDR ID Number  
 EPA ID Number

**NEGHERBON (Continued)**

**S112241534**

Comments: Not reported

Future Area Name: PROJECT WIDE  
 Future Sub Area Name: Not reported  
 Future Document Type: Certification  
 Future Due Date: 2015  
 Schedule Area Name: PROJECT WIDE  
 Schedule Sub Area Name: Not reported  
 Schedule Document Type: Land Use Restriction  
 Schedule Due Date: 02/28/2015  
 Schedule Revised Date: 06/29/2015

**S112  
 NE  
 1/4-1/2  
 0.284 mi.  
 1499 ft.**

**BENNER AUTOMOTIVE  
 488 25TH ST  
 OAKLAND, CA**

**RGA LUST S114582308  
 N/A**

**Site 1 of 4 in cluster S**

**Relative:  
 Higher**

RGA LUST:

2006	BENNER AUTOMOTIVE	488 25TH ST
2005	BENNER AUTOMOTIVE	488 25TH ST

**Actual:  
 28 ft.**

**N113  
 ESE  
 1/4-1/2  
 0.285 mi.  
 1504 ft.**

**CENTER TWENTY-ONE FRANKLIN TOWER  
 2100-2150 FRANKLIN ST  
 OAKLAND, CA 94612**

**LUST S109285387  
 N/A**

**Site 2 of 3 in cluster N**

**Relative:  
 Lower**

LUST:

Region: STATE  
 Global Id: T10000000422  
 Latitude: 37.810288614472  
 Longitude: -122.26600078  
 Case Type: LUST Cleanup Site  
 Status: Completed - Case Closed  
 Status Date: 11/16/2012  
 Lead Agency: ALAMEDA COUNTY LOP  
 Case Worker: Not reported  
 Local Agency: Not reported  
 RB Case Number: NA  
 LOC Case Number: RO0002984  
 File Location: Stored electronically as an E-file  
 Potential Media Affect: Other Groundwater (uses other than drinking water)  
 Potential Contaminants of Concern: Heating Oil / Fuel Oil, Lead  
 Site History: In 2006, the site was being redeveloped with a multi-story office building. During construction activities, an UST was discovered and subsequently removed. Elevated concentrations of petroleum hydrocarbons were detected at the site. Several borings were installed to delineate the extent of the groundwater contaminant plume.

Click here to access the California GeoTracker records for this facility:

Contact:

Global Id: T10000000422  
 Contact Type: Regional Board Caseworker  
 Contact Name: Cherie McCaulou

Map ID  
Direction  
Distance  
Elevation

MAP FINDINGS

Site

Database(s)

EDR ID Number  
EPA ID Number

**CENTER TWENTY-ONE FRANKLIN TOWER (Continued)**

**S109285387**

Organization Name: SAN FRANCISCO BAY RWQCB (REGION 2)  
Address: 1515 CLAY STREET, SUITE 1400  
City: OAKLAND  
Email: cmccaulou@waterboards.ca.gov  
Phone Number: Not reported

Status History:

Global Id: T10000000422  
Status: Open - Site Assessment  
Status Date: 05/12/2006

Global Id: T10000000422  
Status: Open - Site Assessment  
Status Date: 07/12/2008

Global Id: T10000000422  
Status: Completed - Case Closed  
Status Date: 11/16/2012

Global Id: T10000000422  
Status: Open - Case Begin Date  
Status Date: 05/12/2006

Regulatory Activities:

Global Id: T10000000422  
Action Type: REMEDIATION  
Date: 08/11/2006  
Action: Excavation

Global Id: T10000000422  
Action Type: REMEDIATION  
Date: 05/12/2006  
Action: Excavation

Global Id: T10000000422  
Action Type: Other  
Date: 05/12/2006  
Action: Leak Discovery

Global Id: T10000000422  
Action Type: RESPONSE  
Date: 07/30/2009  
Action: Monitoring Report - Semi-Annually

Global Id: T10000000422  
Action Type: RESPONSE  
Date: 06/18/2009  
Action: Sensitive Receptor Survey Report

Global Id: T10000000422  
Action Type: RESPONSE  
Date: 06/18/2009  
Action: Fact Sheets - Public Participation

Global Id: T10000000422  
Action Type: ENFORCEMENT



Map ID  
 Direction  
 Distance  
 Elevation

MAP FINDINGS

Site

Database(s)

EDR ID Number  
 EPA ID Number

**CENTER TWENTY-ONE FRANKLIN TOWER (Continued)**

**S109285387**

Date: 03/05/2012  
 Action: File review

Global Id: T10000000422  
 Action Type: Other  
 Date: 05/12/2006  
 Action: Leak Stopped

Global Id: T10000000422  
 Action Type: ENFORCEMENT  
 Date: 11/16/2012  
 Action: Closure/No Further Action Letter

Global Id: T10000000422  
 Action Type: Other  
 Date: 07/21/2008  
 Action: Leak Reported

Global Id: T10000000422  
 Action Type: ENFORCEMENT  
 Date: 04/16/2009  
 Action: Staff Letter - #20090416

Global Id: T10000000422  
 Action Type: ENFORCEMENT  
 Date: 07/28/2009  
 Action: Staff Letter - #20090728

**N114  
 ESE  
 1/4-1/2  
 0.285 mi.  
 1505 ft.**

**CENTER TWENTY-ONE HIGHRISE  
 2101 WEBSTER ST  
 OAKLAND, CA**

**RGA LUST S114594231  
 N/A**

Site 3 of 3 in cluster N

**Relative:  
 Lower**

RGA LUST: 2008 CENTER TWENTY-ONE HIGHRISE 2101 WEBSTER ST

**Actual:  
 23 ft.**

**R115  
 ENE  
 1/4-1/2  
 0.288 mi.  
 1519 ft.**

**NEGHERBON AUTO CENTER  
 2345 BROADWAY  
 OAKLAND, CA**

**RGA LUST S114660213  
 N/A**

Site 2 of 5 in cluster R

**Relative:  
 Higher**

RGA LUST: 2012 NEGHERBON AUTO CENTER 2345 BROADWAY  
 2011 NEGHERBON AUTO CENTER 2345 BROADWAY  
 2010 NEGHERBON AUTO CENTER 2345 BROADWAY  
 2009 NEGHERBON AUTO CENTER 2345 BROADWAY  
 2008 NEGHERBON AUTO CENTER 2345 BROADWAY  
 2007 NEGHERBON AUTO CENTER 2345 BROADWAY

**Actual:  
 26 ft.**

Map ID  
 Direction  
 Distance  
 Elevation

MAP FINDINGS

Site

Database(s)

EDR ID Number  
 EPA ID Number

**R116**      **NEGHERBON LINCOLN MERCURY**  
**ENE**        **2345 BROADWAY**  
**1/4-1/2**      **OAKLAND, CA**  
**0.288 mi.**  
**1519 ft.**      **Site 3 of 5 in cluster R**

**RGA LUST**    **S114660215**  
**N/A**

**Relative:**  
**Higher**

RGA LUST:

2006	NEGHERBON LINCOLN MERCURY	2345 BROADWAY
2005	NEGHERBON LINCOLN MERCURY	2345 BROADWAY
2003	NEGHERBON LINCOLN MERCURY	2345 BROADWAY
2002	NEGHERBON LINCOLN MERCURY	2345 BROADWAY
2001	NEGHERBON LINCOLN MERCURY	2345 BROADWAY
2000	NEGHERBON LINCOLN MERCURY	2345 BROADWAY
1998	NEGHERBON LINCOLN MERCURY	2345 BROADWAY
1997	NEGHERBON LINCOLN MERCURY	2345 BROADWAY
1996	NEGHERBON LINCOLN MERCURY	2345 BROADWAY
1995	NEGHERBON LINCOLN MERCURY	2345 BROADWAY
1994	NEGHERBON LINCOLN MERCURY	2345 BROADWAY
1993	NEGHERBON LINCOLN MERCURY	2345 BROADWAY

**Actual:**  
**26 ft.**

**R117**      **NEGHERBON AUTO CENTER**  
**ENE**        **2345 BROADWAY**  
**1/4-1/2**      **OAKLAND, CA 94612**  
**0.288 mi.**  
**1523 ft.**      **Site 4 of 5 in cluster R**

**LUST**        **S108751887**  
**SLIC**        **N/A**

**Relative:**  
**Higher**

LUST:

Region:	STATE
Global Id:	T0600100957
Latitude:	37.8126107518096
Longitude:	-122.266218066216
Case Type:	LUST Cleanup Site
Status:	Completed - Case Closed
Status Date:	09/13/1994
Lead Agency:	ALAMEDA COUNTY LOP
Case Worker:	Not reported
Local Agency:	Not reported
RB Case Number:	01-1037
LOC Case Number:	RO0001190
File Location:	Stored electronically as an E-file
Potential Media Affect:	Other Groundwater (uses other than drinking water)
Potential Contaminants of Concern:	Gasoline
Site History:	Not reported

Click here to access the California GeoTracker records for this facility:

Contact:

Global Id:	T0600100957
Contact Type:	Regional Board Caseworker
Contact Name:	Cherie McCaulou
Organization Name:	SAN FRANCISCO BAY RWQCB (REGION 2)
Address:	1515 CLAY STREET, SUITE 1400
City:	OAKLAND
Email:	cmccaulou@waterboards.ca.gov
Phone Number:	Not reported

Status History:

Global Id:	T0600100957
Status:	Completed - Case Closed
Status Date:	09/13/1994

Map ID  
Direction  
Distance  
Elevation

MAP FINDINGS

Site

Database(s)

EDR ID Number  
EPA ID Number

**NEGHERBON AUTO CENTER (Continued)**

**S108751887**

Global Id: T0600100957  
Status: Open - Case Begin Date  
Status Date: 07/31/1991

**Regulatory Activities:**

Global Id: T0600100957  
Action Type: REMEDIATION  
Date: 09/09/9999  
Action: Excavation

Global Id: T0600100957  
Action Type: Other  
Date: 08/06/1991  
Action: Leak Reported

**SLIC:**

Region: STATE  
**Facility Status:** **Open - Site Assessment**  
Status Date: 04/26/2012  
Global Id: T10000003613  
Lead Agency: DEPARTMENT OF TOXIC SUBSTANCES CONTROL  
Lead Agency Case Number: Not reported  
Latitude: 37.8130303124225  
Longitude: -122.266818881035  
Case Type: Cleanup Program Site  
Case Worker: Not reported  
Local Agency: DEPARTMENT OF TOXIC SUBSTANCES CONTROL  
RB Case Number: Not reported  
File Location: Stored electronically as an E-file  
Potential Media Affected: Other Groundwater (uses other than drinking water), Soil  
Potential Contaminants of Concern: 1,1,1-Trichloroethane (TCA), Dichloroethane (DCA), Dichloroethene (DCE), Other Chlorinated Hydrocarbons, Other Solvent or Non-Petroleum Hydrocarbon, Tetrachloroethylene (PCE), Trichloroethylene (TCE), Arsenic, Lead, Diesel, Gasoline, MTBE / TBA / Other Fuel Oxygenates, Waste Oil / Motor / Hydraulic / Lubricating

**Site History:**

Project is city block bounded by Broadway, 23rd, 24th & Valley Streets. Includes 2301-2345 Broadway; 421-455 24th St.; 444 23rd St.; and 2320-2354 Valley St. The site includes 5 parcels (APN 8-739-2, 8-739-4, 8-739-5, 8-739-7) that have historically been used as commercial facilities including auto dealerships/repair facilities. Associated potential chemical uses, storage, and handling included bulk waste oil in an above ground tanks, hydraulic oil related to lifts, and use of various types of cleaners and lubricants. The site is being redeveloped by Signature Redevelopment Group and will include commercial and residential land uses. Phase I and II Environmental Site Assessments have been conducted on different parcels within the redevelopment site since 2001. Soil and groundwater impacts have been identified on four of the five parcels located within the boundaries of the redevelopment project. Chlorinated and non-chlorinated volatile organic compounds (VOCs) and petroleum hydrocarbons as gasoline, diesel and motor oil have been detected in groundwater. Data indicates that a 1,1-dichloroethane plume exists under the majority of the site. Lead has been detected in shallow soil and at depths up to 13 feet below ground surface. Parcel 8-739-7 is listed as a closed underground storage tank (UST) site (ACEH Fuel Leak Case

Map ID  
 Direction  
 Distance  
 Elevation

MAP FINDINGS

Site

Database(s)

EDR ID Number  
 EPA ID Number

**NEGHERBON AUTO CENTER (Continued)**

**S108751887**

No. RO0001190 and Geotracker Global ID T06001000957). Two USTs (one 1,000 gallon leaded gasoline UST and one 550 gallon waste oil UST) were removed from the northern portion of the parcel in 1991. Petroleum hydrocarbons and VOCs were detected in confirmation soil samples collected from the UST pit. One groundwater monitoring well (MW-1) was installed in the tank pit and groundwater monitoring was conducted from 1992 until 1993. The case was closed after four consecutive quarters of non-detects for petroleum hydrocarbons. At the time of closure, low levels of chlorinated VOCs were detected in groundwater. Limiting conditions at the site at the time of the UST removals prevented the over excavation of all impacted soil and thus there may be areas of contaminated soil remaining beneath the building and the sidewalk in the vicinity of the former tanks. Data collected during field investigations conducted in 2006 and 2011 indicate that another source of petroleum hydrocarbons likely exists at the site on parcel 8-739-7. Additional investigation is required to characterize the site including determination of groundwater flow direction, vertical and lateral delineation of contaminants of concern in soil and groundwater, plume stability, and identification of sources of petroleum hydrocarbons and chlorinated VOCs. Electronic submittal of data and documents requested for completeness of database.

[Click here to access the California GeoTracker records for this facility:](#)

**R118**  
**ENE**  
**1/4-1/2**  
**0.288 mi.**  
**1523 ft.**

**NEGHERBON AUTO CENTER**  
**2345 BROADWAY**  
**OAKLAND, CA 94612**  
**Site 5 of 5 in cluster R**

**LUST 1000595611**  
**CAD983595612**

**Relative:**  
**Higher**

LUST REG 2:

Region: 2  
 Facility Id: 01-1037  
 Facility Status: Case Closed  
 Case Number: 1099  
 How Discovered: Tank Closure  
 Leak Cause: Structure Failure  
 Leak Source: Tank  
 Date Leak Confirmed: Not reported  
 Oversight Program: LUST  
 Prelim. Site Assessment Workplan Submitted: 3/4/1992  
 Preliminary Site Assessment Began: Not reported  
 Pollution Characterization Began: Not reported  
 Pollution Remediation Plan Submitted: Not reported  
 Date Remediation Action Underway: Not reported  
 Date Post Remedial Action Monitoring Began: Not reported

**Actual:**  
**26 ft.**

Map ID  
Direction  
Distance  
Elevation

MAP FINDINGS

Site

Database(s)

EDR ID Number  
EPA ID Number

**S119**      **UNITED GLASS**  
**NE**        **477 25TH ST**  
**1/4-1/2**    **OAKLAND, CA 94612**  
**0.289 mi.**  
**1524 ft.**    **Site 2 of 4 in cluster S**

**LUST**    **S113441263**  
            **N/A**

**Relative:**  
**Higher**

LUST:

**Actual:**  
**27 ft.**

Region: STATE  
Global Id: T0600101424  
Latitude: 37.81427  
Longitude: -122.267397  
Case Type: LUST Cleanup Site  
Status: Completed - Case Closed  
Status Date: 09/26/1995  
Lead Agency: ALAMEDA COUNTY LOP  
Case Worker: Not reported  
Local Agency: Not reported  
RB Case Number: 01-1544  
LOC Case Number: RO0001165  
File Location: Stored electronically as an E-file  
Potential Media Affect: Other Groundwater (uses other than drinking water)  
Potential Contaminants of Concern: Gasoline  
Site History: Not reported

[Click here to access the California GeoTracker records for this facility:](#)

Contact:

Global Id: T0600101424  
Contact Type: Regional Board Caseworker  
Contact Name: Cherie McCaulou  
Organization Name: SAN FRANCISCO BAY RWQCB (REGION 2)  
Address: 1515 CLAY STREET, SUITE 1400  
City: OAKLAND  
Email: cmccaulou@waterboards.ca.gov  
Phone Number: Not reported

Status History:

Global Id: T0600101424  
Status: Open - Case Begin Date  
Status Date: 11/08/1990  
  
Global Id: T0600101424  
Status: Completed - Case Closed  
Status Date: 09/26/1995

Regulatory Activities:

Global Id: T0600101424  
Action Type: REMEDIATION  
Date: 09/09/9999  
Action: Excavation  
  
Global Id: T0600101424  
Action Type: Other  
Date: 11/08/1990  
Action: Leak Reported

LUST REG 2:

Map ID  
Direction  
Distance  
Elevation

MAP FINDINGS

Site

Database(s)

EDR ID Number  
EPA ID Number

**UNITED GLASS (Continued)**

**S113441263**

Region: 2  
Facility Id: 01-1544  
Facility Status: Case Closed  
Case Number: 3757  
How Discovered: Tank Closure  
Leak Cause: UNK  
Leak Source: Tank  
Date Leak Confirmed: 3/9/1992  
Oversight Program: LUST  
Prelim. Site Assessment Workplan Submitted: Not reported  
Preliminary Site Assessment Began: Not reported  
Pollution Characterization Began: Not reported  
Pollution Remediation Plan Submitted: Not reported  
Date Remediation Action Underway: Not reported  
Date Post Remedial Action Monitoring Began: Not reported

**P120** CONTINENTAL COLOR  
**WNW** 2201 WEST  
1/4-1/2 OAKLAND, CA 94612  
0.291 mi.  
1534 ft. Site 5 of 6 in cluster P

**LUST** S106162795  
N/A

**Relative:**  
**Lower**

LUST:

**Actual:**  
**22 ft.**

Region: STATE  
Global Id: T0600118977  
Latitude: 37.813044  
Longitude: -122.276433  
Case Type: LUST Cleanup Site  
Status: Completed - Case Closed  
Status Date: 06/28/2004  
Lead Agency: ALAMEDA COUNTY LOP  
Case Worker: Not reported  
Local Agency: Not reported  
RB Case Number: NA  
LOC Case Number: RO0002510  
File Location: Stored electronically as an E-file  
Potential Media Affect: Other Groundwater (uses other than drinking water)  
Potential Contaminants of Concern: Diesel  
Site History: Not reported

[Click here to access the California GeoTracker records for this facility:](#)

Contact:

Global Id: T0600118977  
Contact Type: Regional Board Caseworker  
Contact Name: Cherie McCaulou  
Organization Name: SAN FRANCISCO BAY RWQCB (REGION 2)  
Address: 1515 CLAY STREET, SUITE 1400  
City: OAKLAND  
Email: cmccaulou@waterboards.ca.gov  
Phone Number: Not reported

Status History:

Global Id: T0600118977  
Status: Completed - Case Closed  
Status Date: 06/28/2004

Global Id: T0600118977

Map ID  
 Direction  
 Distance  
 Elevation

MAP FINDINGS

Site

Database(s)

EDR ID Number  
 EPA ID Number

**CONTINENTAL COLOR (Continued)**

**S106162795**

Status: Open - Case Begin Date  
 Status Date: 07/02/2002

Regulatory Activities:  
 Global Id: T0600118977  
 Action Type: Other  
 Date: 07/02/2002  
 Action: Leak Reported

<b>P121          WNW          1/4-1/2          0.291 mi.          1534 ft.</b>	<b>CONTINENTAL COLOR          2201 WEST ST.          OAKLAND, CA</b>  <b>Site 6 of 6 in cluster P</b>  RGA LUST: 2006 CONTINENTAL COLOR 2201 WEST ST. 2005 CONTINENTAL COLOR 2201 WEST ST.	<b>RGA LUST</b>	<b>S114606297          N/A</b>
<b>Relative:          Lower</b>			
<b>Actual:          22 ft.</b>			

<b>T122          WSW          1/4-1/2          0.291 mi.          1536 ft.</b>	<b>CHEVRON          1700 CASTRO ST          OAKLAND, CA</b>  <b>Site 1 of 3 in cluster T</b>  RGA LUST: 2006 CHEVRON 1700 CASTRO ST 2005 CHEVRON 1700 CASTRO ST 2003 CHEVRON 1700 CASTRO ST 2002 CHEVRON 1700 CASTRO ST 2001 CHEVRON 1700 CASTRO ST 2000 CHEVRON 1700 CASTRO ST 1998 CHEVRON 1700 CASTRO ST	<b>RGA LUST</b>	<b>S114600256          N/A</b>
<b>Relative:          Higher</b>			
<b>Actual:          33 ft.</b>			

<b>T123          WSW          1/4-1/2          0.291 mi.          1536 ft.</b>	<b>CHEVRON #9-4800          1700 CASTRO STREET          OAKLAND, CA</b>  <b>Site 2 of 3 in cluster T</b>  RGA LUST: 2012 CHEVRON #9-4800 1700 CASTRO STREET 2011 CHEVRON #9-4800 1700 CASTRO STREET 2010 CHEVRON #9-4800 1700 CASTRO STREET	<b>RGA LUST</b>	<b>S114596859          N/A</b>
<b>Relative:          Higher</b>			
<b>Actual:          33 ft.</b>			

Map ID  
Direction  
Distance  
Elevation

MAP FINDINGS

Site

Database(s)

EDR ID Number  
EPA ID Number

**T124**  
**WSW**  
**1/4-1/2**  
**0.291 mi.**  
**1536 ft.**  
**CHEVRON**  
**1700 CASTRO ST**  
**OAKLAND, CA 94612**  
**Site 3 of 3 in cluster T**

**LUST** **S101580405**  
**N/A**

**Relative:**  
**Higher**

LUST:

**Actual:**  
**33 ft.**

Region: STATE  
Global Id: T0600102076  
Latitude: 37.8089871745784  
Longitude: -122.275348305702  
Case Type: LUST Cleanup Site  
Status: Open - Site Assessment  
Status Date: 07/31/1997  
Lead Agency: ALAMEDA COUNTY LOP  
Case Worker: MD  
Local Agency: ALAMEDA COUNTY LOP  
RB Case Number: 01-2260  
LOC Case Number: RO0000342  
File Location: Stored electronically as an E-file  
Potential Media Affect: Other Groundwater (uses other than drinking water)  
Potential Contaminants of Concern: MTBE / TBA / Other Fuel Oxygenates, Gasoline  
Site History: During a UST system upgrade in February 1997 to install under dispenser pans a release was noted. In February 1997 hand augured bores CB-1 to CB-12 were installed to further investigate the release. In May 1997 wells MW-1 to MW-3 were installed. In March 1999 wells MW-4 to MW-6 were installed. In March 2001 well MW-7 was installed. In March 2004 bores B1 to B4 were installed to recharacterize soil for the installation of a new UST complex for a station remodel. Additional work is proposed for delineation of the downgradient extent of the dissolved plume. Not all historic documents for the fuel leak case may be available on GeoTracker. A complete case file for this site is located on the Alameda County Environmental Health website at: <http://ehgis.acgov.org/dehpublic/dehpublic.jsp>.

Click here to access the California GeoTracker records for this facility:

Contact:

Global Id: T0600102076  
Contact Type: Local Agency Caseworker  
Contact Name: MARK DETTERMAN  
Organization Name: ALAMEDA COUNTY LOP  
Address: 1131 HARBOR BAY PARKWAY  
City: ALAMEDA  
Email: mark.detterman@acgov.org  
Phone Number: 5105676876

Global Id: T0600102076  
Contact Type: Regional Board Caseworker  
Contact Name: Cherie McCaulou  
Organization Name: SAN FRANCISCO BAY RWQCB (REGION 2)  
Address: 1515 CLAY STREET, SUITE 1400  
City: OAKLAND  
Email: cmccaulou@waterboards.ca.gov  
Phone Number: Not reported

Status History:

Global Id: T0600102076



Map ID  
Direction  
Distance  
Elevation

MAP FINDINGS

Site

Database(s)

EDR ID Number  
EPA ID Number

**CHEVRON (Continued)**

**S101580405**

Status: Open - Case Begin Date  
Status Date: 02/18/1997

Global Id: T0600102076  
Status: Open - Site Assessment  
Status Date: 02/19/1997

Global Id: T0600102076  
Status: Open - Site Assessment  
Status Date: 05/08/1997

Global Id: T0600102076  
Status: Open - Site Assessment  
Status Date: 07/31/1997

Regulatory Activities:

Global Id: T0600102076  
Action Type: ENFORCEMENT  
Date: 03/13/2014  
Action: Meeting - #20140313

Global Id: T0600102076  
Action Type: Other  
Date: 02/18/1997  
Action: Leak Discovery

Global Id: T0600102076  
Action Type: RESPONSE  
Date: 04/11/2014  
Action: Request for Closure - Regulator Responded

Global Id: T0600102076  
Action Type: Other  
Date: 02/18/1997  
Action: Leak Stopped

Global Id: T0600102076  
Action Type: RESPONSE  
Date: 02/15/2012  
Action: Monitoring Report - Semi-Annually

Global Id: T0600102076  
Action Type: RESPONSE  
Date: 07/15/2011  
Action: Monitoring Report - Semi-Annually

Global Id: T0600102076  
Action Type: Other  
Date: 02/19/1997  
Action: Leak Reported

Global Id: T0600102076  
Action Type: ENFORCEMENT  
Date: 08/15/2013  
Action: Staff Letter - #20130815

Global Id: T0600102076

Map ID  
Direction  
Distance  
Elevation

MAP FINDINGS

Site

Database(s)

EDR ID Number  
EPA ID Number

**CHEVRON (Continued)**

**S101580405**

Action Type: RESPONSE  
Date: 04/30/1997  
Action: Preliminary Site Assessment Report

Global Id: T0600102076  
Action Type: RESPONSE  
Date: 07/31/1997  
Action: Soil and Water Investigation Report

Global Id: T0600102076  
Action Type: RESPONSE  
Date: 07/20/2012  
Action: Monitoring Report - Semi-Annually

Global Id: T0600102076  
Action Type: RESPONSE  
Date: 01/18/2013  
Action: Monitoring Report - Semi-Annually

Global Id: T0600102076  
Action Type: ENFORCEMENT  
Date: 07/24/2009  
Action: Staff Letter - #20090724

Global Id: T0600102076  
Action Type: RESPONSE  
Date: 10/31/2013  
Action: Soil and Water Investigation Workplan

Global Id: T0600102076  
Action Type: RESPONSE  
Date: 09/30/2014  
Action: Soil and Water Investigation Workplan

Global Id: T0600102076  
Action Type: RESPONSE  
Date: 07/18/2014  
Action: Monitoring Report - Semi-Annually

Global Id: T0600102076  
Action Type: ENFORCEMENT  
Date: 06/05/2014  
Action: Staff Letter - #20140605

**LUST REG 2:**

Region: 2  
Facility Id: 01-2260  
Facility Status: Pollution Characterization  
Case Number: 3644  
How Discovered: OM  
Leak Cause: UNK  
Leak Source: Other Source  
Date Leak Confirmed: Not reported  
Oversight Program: LUST  
Prelim. Site Assessment Workplan Submitted: Not reported  
Preliminary Site Assessment Began: Not reported

Map ID  
 Direction  
 Distance  
 Elevation

MAP FINDINGS

Site

Database(s)

EDR ID Number  
 EPA ID Number

**CHEVRON (Continued)**

**S101580405**

Pollution Characterization Began: 12/17/1997  
 Pollution Remediation Plan Submitted: Not reported  
 Date Remediation Action Underway: Not reported  
 Date Post Remedial Action Monitoring Began: Not reported

**U125**  
**WNW**  
 1/4-1/2  
 0.291 mi.  
 1539 ft.

**MEADERS DRY CLEANING**  
**800 W GRAND AVE**  
**OAKLAND, CA**

**RGA LUST S114650082**  
**N/A**

**Site 1 of 2 in cluster U**

**Relative:**  
**Lower**

RGA LUST:

2012	MEADERS DRY CLEANING	800 W GRAND AVE
2011	MEADERS DRY CLEANING	800 W GRAND AVE
2010	MEADERS DRY CLEANING	800 W GRAND AVE

**Actual:**  
**21 ft.**

**U126**  
**WNW**  
 1/4-1/2  
 0.291 mi.  
 1539 ft.

**MEADERS CLEANERS**  
**800 W GRAND AVE**  
**OAKLAND, CA 94607**

**LUST 1000188482**  
**CAD981580822**

**Site 2 of 2 in cluster U**

**Relative:**  
**Lower**

LUST:

Region: STATE  
 Global Id: T0600100880  
 Latitude: 37.813733812746  
 Longitude: -122.275975942612  
 Case Type: LUST Cleanup Site  
 Status: Open - Site Assessment  
 Status Date: 12/18/2006  
 Lead Agency: SAN FRANCISCO BAY RWQCB (REGION 2)  
 Case Worker: JMJ  
 Local Agency: ALAMEDA COUNTY LOP  
 RB Case Number: 01-0955  
 LOC Case Number: RO0000112  
 File Location: Stored electronically as an E-file  
 Potential Media Affect: Other Groundwater (uses other than drinking water)  
 Potential Contaminants of Concern: Gasoline  
 Site History: Not all historic documents for the fuel leak case may be available on GeoTracker. A more complete historic case file for this site is located on the Alameda County Environmental Health website at <https://ehgis.acgov.org/dehpublic/dehpublic.jsp>. Three Stoddard Solvent USTs were removed from the site, two in 1986 and the third in 2006. Elevated concentrations of TPH-ss (to 5,500 mg/kg) were detected in soil samples. A remedial excavation was proposed and has been approved. The remedial excavation has not been implemented.

**Actual:**  
**21 ft.**

Click here to access the California GeoTracker records for this facility:

Contact:

Global Id: T0600100880  
 Contact Type: Local Agency Caseworker  
 Contact Name: KEITH NOWELL  
 Organization Name: ALAMEDA COUNTY LOP  
 Address: 1131 Harbor Bay Parkway  
 City: ALAMEDA  
 Email: keith.nowell@acgov.org

Map ID  
Direction  
Distance  
Elevation

MAP FINDINGS

Site

Database(s)

EDR ID Number  
EPA ID Number

**MEADERS CLEANERS (Continued)**

**1000188482**

Phone Number: 5105676764  
  
Global Id: T0600100880  
Contact Type: Regional Board Caseworker  
Contact Name: JOHN JANG  
Organization Name: SAN FRANCISCO BAY RWQCB (REGION 2)  
Address: 1515 CLAY STREET, SUITE 1400  
City: OAKLAND  
Email: jjang@waterboards.ca.gov  
Phone Number: Not reported

Status History:

Global Id: T0600100880  
Status: Open - Site Assessment  
Status Date: 12/18/2006

Global Id: T0600100880  
Status: Open - Case Begin Date  
Status Date: 12/20/1989

Global Id: T0600100880  
Status: Open - Site Assessment  
Status Date: 12/20/1989

Regulatory Activities:

Global Id: T0600100880  
Action Type: Other  
Date: 12/20/1989  
Action: Leak Discovery

Global Id: T0600100880  
Action Type: ENFORCEMENT  
Date: 07/21/2011  
Action: Notice to Comply - #20110721

Global Id: T0600100880  
Action Type: RESPONSE  
Date: 08/19/2011  
Action: Electronic Reporting Submittal Due

Global Id: T0600100880  
Action Type: RESPONSE  
Date: 09/30/2011  
Action: Final Remedial Action Report / Corrective Action Report

Global Id: T0600100880  
Action Type: Other  
Date: 12/20/1989  
Action: Leak Reported

Global Id: T0600100880  
Action Type: RESPONSE  
Date: 03/12/1990  
Action: Preliminary Site Assessment Workplan

Global Id: T0600100880

Map ID  
 Direction  
 Distance  
 Elevation

MAP FINDINGS

Site

Database(s)

EDR ID Number  
 EPA ID Number

**MEADERS CLEANERS (Continued)**

**1000188482**

Action Type: ENFORCEMENT  
 Date: 06/07/2013  
 Action: File Review - Closure

Global Id: T0600100880  
 Action Type: RESPONSE  
 Date: 01/23/2007  
 Action: Correspondence

Global Id: T0600100880  
 Action Type: ENFORCEMENT  
 Date: 07/03/2008  
 Action: Technical Correspondence / Assistance / Other - #20080703

Global Id: T0600100880  
 Action Type: ENFORCEMENT  
 Date: 06/15/2012  
 Action: Referral to Regional Board - #20120615

Global Id: T0600100880  
 Action Type: ENFORCEMENT  
 Date: 05/15/2012  
 Action: File review

Global Id: T0600100880  
 Action Type: ENFORCEMENT  
 Date: 07/24/2009  
 Action: Staff Letter - #20090724

**LUST REG 2:**

Region: 2  
 Facility Id: 01-0955  
 Facility Status: Preliminary site assessment underway  
 Case Number: 917  
 How Discovered: Tank Closure  
 Leak Cause: Structure Failure  
 Leak Source: Tank  
 Date Leak Confirmed: 12/20/1989  
 Oversight Program: LUST  
 Prelim. Site Assessment Workplan Submitted: Not reported  
 Preliminary Site Assessment Began: 1/2/1965  
 Pollution Characterization Began: Not reported  
 Pollution Remediation Plan Submitted: Not reported  
 Date Remediation Action Underway: Not reported  
 Date Post Remedial Action Monitoring Began: Not reported

**S127**  
**NE**  
**1/4-1/2**  
**0.293 mi.**  
**1548 ft.**

**UNITED GLASS**  
**477 25TH ST**  
**OAKLAND, CA**  
**Site 3 of 4 in cluster S**

**RGA LUST** **S114709608**  
**N/A**

**Relative:**  
**Higher**  
**Actual:**  
**28 ft.**

RGA LUST:  
 2006 UNITED GLASS 477 25TH ST  
 2005 UNITED GLASS 477 25TH ST  
 2003 UNITED GLASS 477 25TH ST

Map ID  
 Direction  
 Distance  
 Elevation

MAP FINDINGS

Site

Database(s)

EDR ID Number  
 EPA ID Number

**UNITED GLASS (Continued)**

**S114709608**

2002	UNITED GLASS	477 25TH ST
2001	UNITED GLASS	477 25TH ST
2000	UNITED GLASS	477 25TH ST
1998	UNITED GLASS	477 25TH ST
1997	UNITED GLASS	477 25TH ST
1996	UNITED GLASS	477 25TH ST
1995	UNITED GLASS	477 25TH ST
1994	UNITED GLASS	477 25TH ST
1993	UNITED GLASS	477 25TH ST

**128**  
 East  
 1/4-1/2  
 0.298 mi.  
 1572 ft.

**ESSEX PARK**  
**100 GRAND AVENUE**  
**OAKLAND, CA**

**SLIC S108245959**  
**N/A**

**Relative:**  
**Higher**

SLIC:

Region: STATE  
**Facility Status: Completed - Case Closed**

**Actual:**  
**26 ft.**

Status Date: 03/17/2008  
 Global Id: SL0600140239  
 Lead Agency: SAN FRANCISCO BAY RWQCB (REGION 2)  
 Lead Agency Case Number: Not reported  
 Latitude: 37.811406  
 Longitude: -122.265408  
 Case Type: Cleanup Program Site  
 Case Worker: Not reported  
 Local Agency: Not reported  
 RB Case Number: 01S0667  
 File Location: Regional Board  
 Potential Media Affected: Other Groundwater (uses other than drinking water), Soil  
 Potential Contaminants of Concern: Other Chlorinated Hydrocarbons, Diesel, Heating Oil / Fuel Oil  
 Site History: Site used as curch from 1911 to 1950, upholtering warehouse from 1950-1970, parking lot from 1970 to 2006. Groundwater contamination likely from upgradient source(s). Site redeveloped as mixed-use multistory building.

Click here to access the California GeoTracker records for this facility:

**V129**  
 North  
 1/4-1/2  
 0.298 mi.  
 1576 ft.

**GILBERT LOPEZ**  
**633 SYCAMORE ST**  
**OAKLAND, CA**

**RGA LUST S114627156**  
**N/A**

**Site 1 of 5 in cluster V**

**Relative:**  
**Higher**

RGA LUST:

2006	GILBERT LOPEZ	633 SYCAMORE ST
2005	GILBERT LOPEZ	633 SYCAMORE ST
2003	GILBERT LOPEZ	633 SYCAMORE ST
2002	GILBERT LOPEZ	633 SYCAMORE ST
2001	GILBERT LOPEZ	633 SYCAMORE ST
2000	GILBERT LOPEZ	633 SYCAMORE ST

**Actual:**  
**29 ft.**

MAP FINDINGS

Map ID  
Direction  
Distance  
Elevation

Site

Database(s)

EDR ID Number  
EPA ID Number

**V130**      **QUALITY BODY AND FENDER**  
North      **633 SYCAMORE ST**  
1/4-1/2      **OAKLAND, CA**  
0.298 mi.  
1576 ft.      **Site 2 of 5 in cluster V**

**RGA LUST**      **S114672995**  
N/A

**Relative:**      RGA LUST:  
**Higher**                      1998    QUALITY BODY AND FENDER    633 SYCAMORE ST  
   1997    QUALITY BODY AND FENDER    633 SYCAMORE ST  
**Actual:**                      1996    QUALITY BODY AND FENDER    633 SYCAMORE ST  
**29 ft.**                         1995    QUALITY BODY AND FENDER    633 SYCAMORE ST

**V131**      **LOPEZ PROPERTY**  
North      **633 SYCAMORE ST**  
1/4-1/2      **OAKLAND, CA**  
0.298 mi.  
1576 ft.      **Site 3 of 5 in cluster V**

**RGA LUST**      **S114645164**  
N/A

**Relative:**      RGA LUST:  
**Higher**                      1994    LOPEZ PROPERTY    633 SYCAMORE ST  
   1993    LOPEZ PROPERTY    633 SYCAMORE ST  
**Actual:**  
**29 ft.**

**V132**      **GILBERT LOPEZ**  
North      **633 SYCAMORE ST**  
1/4-1/2      **OAKLAND, CA 94612**  
0.298 mi.  
1576 ft.      **Site 4 of 5 in cluster V**

**LUST**      **S100850768**  
N/A

**Relative:**      LUST:  
**Higher**                      Region:                      STATE  
   Global Id:                      T0600101619  
**Actual:**                      Latitude:                      37.81545  
**29 ft.**                         Longitude:                      -122.271823  
   Case Type:                      LUST Cleanup Site  
   Status:                         Completed - Case Closed  
   Status Date:                      11/03/1994  
   Lead Agency:                      ALAMEDA COUNTY LOP  
   Case Worker:                      Not reported  
   Local Agency:                      Not reported  
   RB Case Number:                      01-1749  
   LOC Case Number:                      RO0000988  
   File Location:                      Stored electronically as an E-file  
   Potential Media Affect:                      Other Groundwater (uses other than drinking water)  
   Potential Contaminants of Concern:                      Gasoline  
   Site History:                      Not reported

Click here to access the California GeoTracker records for this facility:

**Contact:**  
Global Id:                      T0600101619  
Contact Type:                      Regional Board Caseworker  
Contact Name:                      Cherie McCaulou  
Organization Name:                      SAN FRANCISCO BAY RWQCB (REGION 2)  
Address:                         1515 CLAY STREET, SUITE 1400  
City:                              OAKLAND  
Email:                              cmccaulou@waterboards.ca.gov  
Phone Number:                      Not reported

Map ID  
Direction  
Distance  
Elevation

MAP FINDINGS

Site

Database(s)

EDR ID Number  
EPA ID Number

**GILBERT LOPEZ (Continued)**

**S100850768**

Status History:  
Global Id: T0600101619  
Status: Completed - Case Closed  
Status Date: 11/03/1994

Global Id: T0600101619  
Status: Open - Case Begin Date  
Status Date: 05/09/1993

Regulatory Activities:  
Global Id: T0600101619  
Action Type: REMEDIATION  
Date: 09/09/9999  
Action: Not reported

Global Id: T0600101619  
Action Type: Other  
Date: 05/10/1993  
Action: Leak Reported

LUST REG 2:  
Region: 2  
Facility Id: 01-1749  
Facility Status: Case Closed  
Case Number: 4579  
How Discovered: Tank Closure  
Leak Cause: UNK  
Leak Source: UNK  
Date Leak Confirmed: 6/28/1993  
Oversight Program: LUST  
Prelim. Site Assessment Workplan Submitted: Not reported  
Preliminary Site Assessment Began: Not reported  
Pollution Characterization Began: Not reported  
Pollution Remediation Plan Submitted: Not reported  
Date Remediation Action Underway: Not reported  
Date Post Remedial Action Monitoring Began: Not reported

S133  
NE  
1/4-1/2  
0.299 mi.  
1577 ft.

PRIVATE RESIDENCE  
PRIVATE RESIDENCE  
OAKLAND, CA 94618

Site 4 of 4 in cluster S

LUST S110653939  
N/A

Relative:  
Higher

LUST:  
Region: STATE  
Global Id: T10000006106  
Latitude: 37.810405  
Longitude: -122.231898  
Case Type: LUST Cleanup Site  
Status: Open - Site Assessment  
Status Date: 08/06/2014  
Lead Agency: ALAMEDA COUNTY LOP  
Case Worker: MS  
Local Agency: ALAMEDA COUNTY LOP  
RB Case Number: Not reported

Actual:  
30 ft.



Map ID  
Direction  
Distance  
Elevation

MAP FINDINGS

Site

Database(s)

EDR ID Number  
EPA ID Number

**PRIVATE RESIDENCE (Continued)**

**S110653939**

LOC Case Number: RO0003143  
File Location: Stored electronically as an E-file  
Potential Media Affect: Soil  
Potential Contaminants of Concern: Heating Oil / Fuel Oil  
Site History: An approximately 350-gallon underground storage tank (USST) was removed from the site on December 16, 2013. The tank was found to be in poor condition with at least one visible hole. Soil discoloration and petroleum hydrocarbon odors were observed in the stockpiled soil and soil underlying the tank. Soil samples collected from the tank pit contained up to 9,290 ppm of total petroleum hydrocarbons (C10-C28). The tank pit was overexcavated to a depth of approximately 12 feet bgs to remove petroleum hydrocarbon contaminated soils. Following the overexcavation, two soil samples were collected from the bottom of the excavation at a depth of approximately 12 feet bgs. The soil sample from the western end of the tank pit contained 3,960 ppm of TPH (C10-C28).

[Click here to access the California GeoTracker records for this facility:](#)

Contact:

Global Id: T10000006106  
Contact Type: Local Agency Caseworker  
Contact Name: MATTHEW SOBY  
Organization Name: ALAMEDA COUNTY LOP  
Address: 1131 Harbor Bay Parkway  
City: ALAMEDA  
Email: matthew.soby@acgov.org  
Phone Number: 5105676725

Global Id: T10000006106  
Contact Type: Regional Board Caseworker  
Contact Name: Cherie McCaulou  
Organization Name: SAN FRANCISCO BAY RWQCB (REGION 2)  
Address: 1515 CLAY STREET, SUITE 1400  
City: OAKLAND  
Email: cmccaulou@waterboards.ca.gov  
Phone Number: Not reported

Status History:

Global Id: T10000006106  
Status: Open - Case Begin Date  
Status Date: 12/16/2013

Global Id: T10000006106  
Status: Open - Site Assessment  
Status Date: 08/06/2014

Regulatory Activities:

Global Id: T10000006106  
Action Type: ENFORCEMENT  
Date: 12/16/2014  
Action: Email Correspondence - #2014-12-16

Global Id: T10000006106  
Action Type: ENFORCEMENT  
Date: 08/13/2014  
Action: Notice of Responsibility - #08/13/2014

Map ID  
Direction  
Distance  
Elevation

MAP FINDINGS

Site

Database(s)

EDR ID Number  
EPA ID Number

**PRIVATE RESIDENCE (Continued)**

**S110653939**

Global Id: T10000006106  
Action Type: Other  
Date: 12/10/2013  
Action: Leak Discovery

Global Id: T10000006106  
Action Type: Other  
Date: 12/16/2013  
Action: Leak Stopped

Global Id: T10000006106  
Action Type: Other  
Date: 01/14/2014  
Action: Leak Reported

Global Id: T10000006106  
Action Type: ENFORCEMENT  
Date: 12/10/2013  
Action: Site Visit / Inspection / Sampling - #12/10/2013

Global Id: T10000006106  
Action Type: ENFORCEMENT  
Date: 09/02/2014  
Action: Notice of Responsibility - #09/02/2014

Global Id: T10000006106  
Action Type: ENFORCEMENT  
Date: 12/15/2014  
Action: Technical Correspondence / Assistance / Other - #2014-12-15

Global Id: T10000006106  
Action Type: RESPONSE  
Date: 01/14/2014  
Action: Tank Removal Report / UST Sampling Report

Global Id: T10000006106  
Action Type: RESPONSE  
Date: 03/16/2015  
Action: Soil and Water Investigation Workplan

Global Id: T10000006106  
Action Type: ENFORCEMENT  
Date: 08/01/2014  
Action: Email Correspondence - #2014-08-01

Region: STATE  
Global Id: T10000005350  
Latitude: 37.849043  
Longitude: -122.240389  
Case Type: LUST Cleanup Site  
Status: Completed - Case Closed  
Status Date: 09/13/2012  
Lead Agency: OAKLAND, CITY OF  
Case Worker: Not reported  
Local Agency: Not reported  
RB Case Number: Not reported

Map ID  
Direction  
Distance  
Elevation

MAP FINDINGS

Site

Database(s)

EDR ID Number  
EPA ID Number

**PRIVATE RESIDENCE (Continued)**

**S110653939**

LOC Case Number: Not reported  
File Location: Not reported  
Potential Media Affect: Not reported  
Potential Contaminants of Concern: Not reported  
Site History: Not reported

[Click here to access the California GeoTracker records for this facility:](#)

Status History:

Global Id: T10000005350  
Status: Completed - Case Closed  
Status Date: 09/13/2012

Global Id: T10000005350  
Status: Open - Case Begin Date  
Status Date: 07/12/2012

Regulatory Activities:

Global Id: T10000005350  
Action Type: Other  
Date: 07/12/2012  
Action: Leak Began

Global Id: T10000005350  
Action Type: Other  
Date: 07/12/2012  
Action: Leak Discovery

Global Id: T10000005350  
Action Type: Other  
Date: 07/12/2012  
Action: Leak Reported

Region: STATE  
Global Id: T0600114301  
Latitude: 37.814775  
Longitude: -122.267673  
Case Type: LUST Cleanup Site  
Status: Completed - Case Closed  
Status Date: 05/20/2009  
Lead Agency: ALAMEDA COUNTY LOP  
Case Worker: Not reported  
Local Agency: Not reported  
RB Case Number: NA  
LOC Case Number: RO0002518  
File Location: Stored electronically as an E-file  
Potential Media Affect: Other Groundwater (uses other than drinking water)  
Potential Contaminants of Concern: Gasoline  
Site History: Not reported

[Click here to access the California GeoTracker records for this facility:](#)

Contact:

Global Id: T0600114301  
Contact Type: Regional Board Caseworker  
Contact Name: Cherie McCaulou  
Organization Name: SAN FRANCISCO BAY RWQCB (REGION 2)

Map ID  
Direction  
Distance  
Elevation

MAP FINDINGS

Site

Database(s)

EDR ID Number  
EPA ID Number

**PRIVATE RESIDENCE (Continued)**

**S110653939**

Address: 1515 CLAY STREET, SUITE 1400  
City: OAKLAND  
Email: cmccaulou@waterboards.ca.gov  
Phone Number: Not reported

Status History:

Global Id: T0600114301  
Status: Completed - Case Closed  
Status Date: 05/20/2009

Global Id: T0600114301  
Status: Open - Verification Monitoring  
Status Date: 03/16/2005

Global Id: T0600114301  
Status: Open - Case Begin Date  
Status Date: 09/09/1999

Global Id: T0600114301  
Status: Open - Site Assessment  
Status Date: 01/24/2003

Global Id: T0600114301  
Status: Open - Site Assessment  
Status Date: 04/21/2003

Global Id: T0600114301  
Status: Open - Site Assessment  
Status Date: 07/08/2003

Global Id: T0600114301  
Status: Open - Site Assessment  
Status Date: 12/17/2003

Regulatory Activities:

Global Id: T0600114301  
Action Type: Other  
Date: 09/09/1999  
Action: Leak Began

Global Id: T0600114301  
Action Type: Other  
Date: 01/07/2003  
Action: Leak Discovery

Global Id: T0600114301  
Action Type: REMEDIATION  
Date: 09/09/1999  
Action: Not reported

Global Id: T0600114301  
Action Type: Other  
Date: 01/07/2003  
Action: Leak Stopped

Global Id: T0600114301

Map ID  
Direction  
Distance  
Elevation

MAP FINDINGS

Site

Database(s)

EDR ID Number  
EPA ID Number

**PRIVATE RESIDENCE (Continued)**

**S110653939**

Action Type: ENFORCEMENT  
Date: 02/25/2003  
Action: Notice of Responsibility - #0

Global Id: T0600114301  
Action Type: Other  
Date: 01/24/2003  
Action: Leak Reported

Global Id: T0600114301  
Action Type: ENFORCEMENT  
Date: 05/20/2009  
Action: Closure/No Further Action Letter - #20090520

Global Id: T0600114301  
Action Type: ENFORCEMENT  
Date: 03/06/2009  
Action: Technical Correspondence / Assistance / Other - #20090306

134  
ENE  
1/4-1/2  
0.321 mi.  
1694 ft.

**LABOR TEMPLE PARKING LOT  
2330 WEBSTER  
OAKLAND, CA 94612**

**SLIC S108246008  
N/A**

**Relative:  
Higher**

SLIC:  
Region: STATE  
**Facility Status: Completed - Case Closed**  
Status Date: 10/30/1996  
Global Id: T06019758999  
Lead Agency: ALAMEDA COUNTY LOP  
Lead Agency Case Number: RO0002711  
Latitude: 37.812568  
Longitude: -122.264344  
Case Type: Cleanup Program Site  
Case Worker: Not reported  
Local Agency: Not reported  
RB Case Number: NA  
File Location: Stored electronically as an E-file  
Potential Media Affected: Other Groundwater (uses other than drinking water)  
Potential Contaminants of Concern: Not reported  
Site History: Not reported

**Actual:  
27 ft.**

[Click here to access the California GeoTracker records for this facility:](#)

W135  
ESE  
1/4-1/2  
0.322 mi.  
1699 ft.

**KAISER CENTER MALL  
344 20TH ST  
OAKLAND, CA  
Site 1 of 4 in cluster W**

**RGA LUST S114638915  
N/A**

**Relative:  
Lower**

RGA LUST: 1993 KAISER CENTER MALL 344 20TH ST

**Actual:  
15 ft.**

MAP FINDINGS

Map ID Direction Distance Elevation		Database(s)	EDR ID Number EPA ID Number
--	--	-------------	--------------------------------

<b>W136</b> <b>ESE</b> <b>1/4-1/2</b> <b>0.322 mi.</b> <b>1699 ft.</b>	<b>OAKLAND AIRPORT TERMINAL</b>  <b>OAKLAND, CA</b>  <b>Site 2 of 4 in cluster W</b>	<b>SLIC</b>	<b>S106235251</b> <b>N/A</b>
--	--	-------------	---------------------------------

<b>Relative:</b> <b>Lower</b>	SLIC REG 2: Region: 2 Facility ID: SL374201187 Facility Status: Not reported Date Closed: Not reported Local Case #: Not reported How Discovered: Not reported Leak Cause: Not reported Leak Source: Not reported Date Confirmed: Not reported Date Prelim Site Assmnt Workplan Submitted: Not reported Date Preliminary Site Assessment Began: Not reported Date Pollution Characterization Began: Not reported Date Remediation Plan Submitted: Not reported Date Remedial Action Underway: Not reported Date Post Remedial Action Monitoring Began: Not reported
<b>Actual:</b> <b>15 ft.</b>	

<b>X137</b> <b>NNE</b> <b>1/4-1/2</b> <b>0.328 mi.</b> <b>1730 ft.</b>	<b>SEARS AUTOMOTIVE CENTER</b> <b>2633 TELEGRAPH AVE</b> <b>OAKLAND, CA</b>  <b>Site 1 of 8 in cluster X</b>	<b>RGA LUST</b>	<b>S114684420</b> <b>N/A</b>
--	--	-----------------	---------------------------------

<b>Relative:</b> <b>Higher</b>	RGA LUST: 1993 SEARS AUTOMOTIVE CENTER 2633 TELEGRAPH AVE
-----------------------------------	--

**Actual:**  
**34 ft.**

<b>X138</b> <b>NNE</b> <b>1/4-1/2</b> <b>0.328 mi.</b> <b>1730 ft.</b>	<b>SEARS RETAIL STORE</b> <b>2633 TELEGRAPH AVENUE</b> <b>OAKLAND, CA</b>  <b>Site 2 of 8 in cluster X</b>	<b>RGA LUST</b>	<b>S114684437</b> <b>N/A</b>
--	--	-----------------	---------------------------------

<b>Relative:</b> <b>Higher</b>	RGA LUST: 2012 SEARS RETAIL STORE 2633 TELEGRAPH AVENUE 2011 SEARS RETAIL STORE 2633 TELEGRAPH AVENUE 2010 SEARS RETAIL STORE 2633 TELEGRAPH AVENUE
-----------------------------------	--

**Actual:**  
**34 ft.**

<b>X139</b> <b>NNE</b> <b>1/4-1/2</b> <b>0.328 mi.</b> <b>1730 ft.</b>	<b>SEARS AUTO CENTER #1058</b> <b>2633 TELEGRAPH AVE</b> <b>OAKLAND, CA 94612</b>  <b>Site 3 of 8 in cluster X</b>	<b>LUST</b>	<b>U003713844</b> <b>N/A</b>
--	--	-------------	---------------------------------

<b>Relative:</b> <b>Higher</b>	LUST REG 2: Region: 2 Facility Id: 01-1313 Facility Status: Preliminary site assessment underway Case Number: 1082 How Discovered: Tank Closure Leak Cause: Corrosion Leak Source: Tank
<b>Actual:</b> <b>34 ft.</b>	

Map ID  
Direction  
Distance  
Elevation

MAP FINDINGS

Site

Database(s)

EDR ID Number  
EPA ID Number

**SEARS AUTO CENTER #1058 (Continued)**

**U003713844**

Date Leak Confirmed: 3/17/1992  
Oversight Program: LUST  
Prelim. Site Assessment Wokplan Submitted: 2/25/1991  
Preliminary Site Assessment Began: 1/2/1965  
Pollution Characterization Began: Not reported  
Pollution Remediation Plan Submitted: Not reported  
Date Remediation Action Underway: Not reported  
Date Post Remedial Action Monitoring Began: Not reported

X140  
NNE  
1/4-1/2  
0.328 mi.  
1730 ft.

**SEARS AUTO CENTER #1058**  
**2633 TELEGRAPH AVE**  
**OAKLAND, CA**  
**Site 4 of 8 in cluster X**

**RGA LUST S114684389**  
**N/A**

Relative:  
Higher

RGA LUST:

2006	SEARS AUTO CENTER #1058	2633 TELEGRAPH AVE
2005	SEARS AUTO CENTER #1058	2633 TELEGRAPH AVE
2003	SEARS AUTO CENTER #1058	2633 TELEGRAPH AVE
2002	SEARS AUTO CENTER #1058	2633 TELEGRAPH AVE
2001	SEARS AUTO CENTER #1058	2633 TELEGRAPH AVE
2000	SEARS AUTO CENTER #1058	2633 TELEGRAPH AVE

Actual:  
34 ft.

X141  
NNE  
1/4-1/2  
0.328 mi.  
1730 ft.

**SEARS RETAIL STORE**  
**2633 TELEGRAPH AVE**  
**OAKLAND, CA 94612**  
**Site 5 of 8 in cluster X**

**LUST S103647715**  
**N/A**

Relative:  
Higher

LUST:

Region:	STATE
Global Id:	T0600101208
Latitude:	37.8160180236002
Longitude:	-122.268487215042
Case Type:	LUST Cleanup Site
Status:	Open - Eligible for Closure
Status Date:	01/29/2015
Lead Agency:	ALAMEDA COUNTY LOP
Case Worker:	KLD
Local Agency:	ALAMEDA COUNTY LOP
RB Case Number:	01-1313
LOC Case Number:	RO0002600
File Location:	Stored electronically as an E-file
Potential Media Affect:	Other Groundwater (uses other than drinking water)
Potential Contaminants of Concern:	Gasoline
Site History:	On April 7, 1998, five soil borings were installed at the site. Soil and groundwater samples detected diesel and bunker oil range hydrocarbons indicating that a release had occurred. In October 1998, one 10,000-gallon UST was closed in place at the site. Following UST closure activities, an additional Site Investigation verified soil and groundwater contamination at the site. Free product has been observed in groundwater monitoring well FOMW-1.

Click here to access the California GeoTracker records for this facility:

Contact:

Global Id: T0600101208

Map ID  
Direction  
Distance  
Elevation

MAP FINDINGS

Site

Database(s)

EDR ID Number  
EPA ID Number

**SEARS RETAIL STORE (Continued)**

**S103647715**

Contact Type: Local Agency Caseworker  
Contact Name: KAREL DETTERMAN  
Organization Name: ALAMEDA COUNTY LOP  
Address: 1131 Harbor Bay Parkway  
City: ALAMEDA  
Email: karel.detterman@acgov.org  
Phone Number: 5105676708

Global Id: T0600101208  
Contact Type: Regional Board Caseworker  
Contact Name: Cherie McCaulou  
Organization Name: SAN FRANCISCO BAY RWQCB (REGION 2)  
Address: 1515 CLAY STREET, SUITE 1400  
City: OAKLAND  
Email: cmccaulou@waterboards.ca.gov  
Phone Number: Not reported

Status History:  
Global Id: T0600101208  
Status: Open - Eligible for Closure  
Status Date: 01/29/2015

Global Id: T0600101208  
Status: Open - Site Assessment  
Status Date: 07/06/1998

Regulatory Activities:  
Global Id: T0600101208  
Action Type: ENFORCEMENT  
Date: 11/04/2013  
Action: Meeting - #20131104

Global Id: T0600101208  
Action Type: Other  
Date: 04/07/1998  
Action: Leak Discovery

Global Id: T0600101208  
Action Type: ENFORCEMENT  
Date: 05/10/2012  
Action: File review

Global Id: T0600101208  
Action Type: Other  
Date: 04/21/1998  
Action: Leak Reported

Global Id: T0600101208  
Action Type: ENFORCEMENT  
Date: 05/15/2013  
Action: File review

Global Id: T0600101208  
Action Type: ENFORCEMENT  
Date: 09/19/2008  
Action: Technical Correspondence / Assistance / Other - #20080919



Map ID  
 Direction  
 Distance  
 Elevation

MAP FINDINGS

Site

Database(s)

EDR ID Number  
 EPA ID Number

**SEARS RETAIL STORE (Continued)**

**S103647715**

Global Id: T0600101208  
 Action Type: ENFORCEMENT  
 Date: 09/19/2008  
 Action: Technical Correspondence / Assistance / Other - #20080919

Global Id: T0600101208  
 Action Type: ENFORCEMENT  
 Date: 07/28/2009  
 Action: Staff Letter - #20090728

Global Id: T0600101208  
 Action Type: ENFORCEMENT  
 Date: 06/24/2014  
 Action: Staff Letter - #20140624

Global Id: T0600101208  
 Action Type: RESPONSE  
 Date: 01/23/2015  
 Action: Other Report / Document

**W142**  
**SE**  
 1/4-1/2  
 0.329 mi.  
 1737 ft.

**MOBIL**  
**1975 WEBSTER ST**  
**OAKLAND, CA**  
 Site 3 of 4 in cluster W

**RGA LUST** **S114655489**  
**N/A**

**Relative:**  
**Lower**

RGA LUST:

- 2006 MOBIL 1975 WEBSTER ST
- 2005 MOBIL 1975 WEBSTER ST
- 2003 MOBIL 1975 WEBSTER ST
- 2002 MOBIL 1975 WEBSTER ST
- 2001 MOBIL 1975 WEBSTER ST
- 2000 MOBIL 1975 WEBSTER ST
- 1998 MOBIL 1975 WEBSTER ST
- 1997 MOBIL 1975 WEBSTER ST
- 1996 MOBIL 1975 WEBSTER ST
- 1995 MOBIL 1975 WEBSTER ST
- 1994 MOBIL 1975 WEBSTER ST
- 1993 MOBIL 1975 WEBSTER ST

**Actual:**  
 17 ft.

**W143**  
**SE**  
 1/4-1/2  
 0.329 mi.  
 1737 ft.

**MOBIL**  
**1975 WEBSTER ST**  
**OAKLAND, CA 94612**  
 Site 4 of 4 in cluster W

**LUST** **S102433477**  
**N/A**

**Relative:**  
**Lower**

LUST:

Region: STATE  
 Global Id: T0600100411  
 Latitude: 37.808203  
 Longitude: -122.266374  
 Case Type: LUST Cleanup Site  
 Status: Completed - Case Closed  
 Status Date: 02/19/1997  
 Lead Agency: ALAMEDA COUNTY LOP

**Actual:**  
 17 ft.

Map ID  
Direction  
Distance  
Elevation

MAP FINDINGS

Site

Database(s)

EDR ID Number  
EPA ID Number

**MOBIL (Continued)**

**S102433477**

Case Worker: Not reported  
Local Agency: Not reported  
RB Case Number: 01-0453  
LOC Case Number: RO0000564  
File Location: Stored electronically as an E-file  
Potential Media Affect: Other Groundwater (uses other than drinking water)  
Potential Contaminants of Concern: Gasoline  
Site History: Not reported

[Click here to access the California GeoTracker records for this facility:](#)

Contact:

Global Id: T0600100411  
Contact Type: Regional Board Caseworker  
Contact Name: Cherie McCaulou  
Organization Name: SAN FRANCISCO BAY RWQCB (REGION 2)  
Address: 1515 CLAY STREET, SUITE 1400  
City: OAKLAND  
Email: cmccaulou@waterboards.ca.gov  
Phone Number: Not reported

Status History:

Global Id: T0600100411  
Status: Open - Case Begin Date  
Status Date: 02/17/1990

Global Id: T0600100411  
Status: Completed - Case Closed  
Status Date: 02/19/1997

Regulatory Activities:

Global Id: T0600100411  
Action Type: REMEDIATION  
Date: 09/09/9999  
Action: Not reported

Global Id: T0600100411  
Action Type: Other  
Date: 02/17/1990  
Action: Leak Reported

LUST REG 2:

Region: 2  
Facility Id: 01-0453  
Facility Status: Case Closed  
Case Number: 4212  
How Discovered: Tank Closure  
Leak Cause: Structure Failure  
Leak Source: Tank  
Date Leak Confirmed: Not reported  
Oversight Program: LUST  
Prelim. Site Assessment Workplan Submitted: 2/7/1992  
Preliminary Site Assessment Began: Not reported  
Pollution Characterization Began: 7/14/1992  
Pollution Remediation Plan Submitted: Not reported

Map ID  
Direction  
Distance  
Elevation

MAP FINDINGS

Site

Database(s)

EDR ID Number  
EPA ID Number

**MOBIL (Continued)**

**S102433477**

Date Remediation Action Underway: Not reported  
Date Post Remedial Action Monitoring Began: Not reported

Y144  
SSE  
1/4-1/2  
0.330 mi.  
1742 ft.

**TOOTHMAN DEVELOPMENT**  
**1736 FRANKLIN ST**  
**OAKLAND, CA 94612**  
**Site 1 of 5 in cluster Y**

**LUST S102439162**  
**N/A**

**Relative:**  
**Higher**

**LUST:**

**Actual:**  
**34 ft.**

Region: STATE  
Global Id: T0600101552  
Latitude: 37.807044  
Longitude: -122.267627  
Case Type: LUST Cleanup Site  
Status: Completed - Case Closed  
Status Date: 11/15/1996  
Lead Agency: ALAMEDA COUNTY LOP  
Case Worker: Not reported  
Local Agency: Not reported  
RB Case Number: 01-1679  
LOC Case Number: RO0001157  
File Location: Stored electronically as an E-file  
Potential Media Affect: Soil  
Potential Contaminants of Concern: Gasoline  
Site History: Not reported

Click here to access the California GeoTracker records for this facility:

**Contact:**

Global Id: T0600101552  
Contact Type: Regional Board Caseworker  
Contact Name: Cherie McCaulou  
Organization Name: SAN FRANCISCO BAY RWQCB (REGION 2)  
Address: 1515 CLAY STREET, SUITE 1400  
City: OAKLAND  
Email: cmccaulou@waterboards.ca.gov  
Phone Number: Not reported

**Status History:**

Global Id: T0600101552  
Status: Open - Case Begin Date  
Status Date: 12/20/1989

Global Id: T0600101552  
Status: Completed - Case Closed  
Status Date: 11/15/1996

**Regulatory Activities:**

Global Id: T0600101552  
Action Type: REMEDIATION  
Date: 09/09/9999  
Action: Not reported

Global Id: T0600101552  
Action Type: Other  
Date: 12/20/1989

Map ID  
 Direction  
 Distance  
 Elevation

MAP FINDINGS

Site

Database(s)

EDR ID Number  
 EPA ID Number

**TOOTHMAN DEVELOPMENT (Continued)**

**S102439162**

Action: Leak Reported

LUST REG 2:

Region: 2  
 Facility Id: 01-1679  
 Facility Status: Case Closed  
 Case Number: 3743  
 How Discovered: Tank Closure  
 Leak Cause: UNK  
 Leak Source: Tank  
 Date Leak Confirmed: 3/10/1992  
 Oversight Program: LUST  
 Prelim. Site Assessment Workplan Submitted: Not reported  
 Preliminary Site Assessment Began: Not reported  
 Pollution Characterization Began: Not reported  
 Pollution Remediation Plan Submitted: Not reported  
 Date Remediation Action Underway: Not reported  
 Date Post Remedial Action Monitoring Began: Not reported

**Y145**  
**SSE**  
 1/4-1/2  
 0.330 mi.  
 1742 ft.

**TOOTHMAN DEVELOPMENT**  
**1736 FRANKLIN ST**  
**OAKLAND, CA**

**RGA LUST S114704348**  
**N/A**

**Site 2 of 5 in cluster Y**

**Relative:**  
**Higher**

RGA LUST:

2006	TOOTHMAN DEVELOPMENT	1736 FRANKLIN ST
2005	TOOTHMAN DEVELOPMENT	1736 FRANKLIN ST
2003	TOOTHMAN DEVELOPMENT	1736 FRANKLIN ST
2002	TOOTHMAN DEVELOPMENT	1736 FRANKLIN ST
2001	TOOTHMAN DEVELOPMENT	1736 FRANKLIN ST
2000	TOOTHMAN DEVELOPMENT	1736 FRANKLIN ST
1998	TOOTHMAN DEVELOPMENT	1736 FRANKLIN ST
1997	TOOTHMAN DEVELOPMENT	1736 FRANKLIN ST
1996	TOOTHMAN DEVELOPMENT	1736 FRANKLIN ST
1995	TOOTHMAN DEVELOPMENT	1736 FRANKLIN ST
1994	TOOTHMAN DEVELOPMENT	1736 FRANKLIN ST
1993	TOOTHMAN DEVELOPMENT	1736 FRANKLIN ST

**Actual:**  
**34 ft.**

**Z146**  
**ENE**  
 1/4-1/2  
 0.330 mi.  
 1745 ft.

**CHRYSLER DEALERSHIP**  
**2417 BROADWAY**  
**OAKLAND, CA**

**RGA LUST S114601405**  
**N/A**

**Site 1 of 2 in cluster Z**

**Relative:**  
**Higher**

RGA LUST:

2012	CHRYSLER DEALERSHIP	2417 BROADWAY
2011	CHRYSLER DEALERSHIP	2417 BROADWAY
2010	CHRYSLER DEALERSHIP	2417 BROADWAY
2009	CHRYSLER DEALERSHIP	2417 BROADWAY
2008	CHRYSLER DEALERSHIP	2417 BROADWAY
2007	CHRYSLER DEALERSHIP	2417 BROADWAY
2006	CHRYSLER DEALERSHIP	2417 BROADWAY
2005	CHRYSLER DEALERSHIP	2417 BROADWAY
2003	CHRYSLER DEALERSHIP	2417 BROADWAY

**Actual:**  
**28 ft.**

Map ID  
 Direction  
 Distance  
 Elevation

MAP FINDINGS

Site

Database(s)

EDR ID Number  
 EPA ID Number

**CHRYSLER DEALERSHIP (Continued)**

**S114601405**

2002	CHRYSLER DEALERSHIP	2417 BROADWAY
2001	CHRYSLER DEALERSHIP	2417 BROADWAY
2000	CHRYSLER DEALERSHIP	2417 BROADWAY

**Z147**  
**ENE**  
 1/4-1/2  
 0.330 mi.  
 1745 ft.

**CHRYSLER DEALERSHIP**  
**2417 BROADWAY**  
**OAKLAND, CA 94612**  
 Site 2 of 2 in cluster Z

**LUST S103472330**  
**N/A**

**Relative:**  
**Higher**

LUST:

**Actual:**  
**28 ft.**

Region:	STATE
Global Id:	T0600102225
Latitude:	37.8135303916546
Longitude:	-122.265858650208
Case Type:	LUST Cleanup Site
Status:	Open - Site Assessment
Status Date:	08/07/1995
Lead Agency:	SAN FRANCISCO BAY RWQCB (REGION 2)
Case Worker:	REL
Local Agency:	Not reported
RB Case Number:	01-2416
LOC Case Number:	Not reported
File Location:	Stored electronically as an E-file
Potential Media Affect:	Other Groundwater (uses other than drinking water)
Potential Contaminants of Concern:	Benzene, Gasoline, Waste Oil / Motor / Hydraulic / Lubricating
Site History:	On July 28, 1994, one 295-gallon waste-oil UST, one 575-gallon gasoline UST and two hydraulic lifts were removed from the site. Holes were observed in the gasoline UST upon removal. Maximum concentrations of 1,500 ppm TPHg, 1,800 ppm TPHd and 7.4 ppm benzene were detected in soil. Subsequently, a work plan was submitted but has not been implemented. Soil vapor and groundwater sampling must occur to evaluate the elevate benzene and extent of contamination in groundwater. On the Project Information screen, add this phrase to the Staff Notes and Site History: Not all historic documents for the fuel leak case may be available on GeoTracker. A more complete historical case file for this site is located on the Alameda County Environmental Health website at: <a href="http://ehgis.acgov.org/dehpublic/dehpublic.jsp">http://ehgis.acgov.org/dehpublic/dehpublic.jsp</a> .

Click here to access the California GeoTracker records for this facility:

Contact:

Global Id:	T0600102225
Contact Type:	Regional Board Caseworker
Contact Name:	RALPH LAMBERT
Organization Name:	SAN FRANCISCO BAY RWQCB (REGION 2)
Address:	1515 CLAY ST. SUITE 1500
City:	OAKLAND
Email:	ralambert@waterboards.ca.gov
Phone Number:	Not reported

Status History:

Global Id:	T0600102225
Status:	Open - Case Begin Date
Status Date:	07/28/1994

Global Id:	T0600102225
------------	-------------

Map ID  
Direction  
Distance  
Elevation

MAP FINDINGS

Site

Database(s)

EDR ID Number  
EPA ID Number

**CHRYSLER DEALERSHIP (Continued)**

**S103472330**

Status: Open - Site Assessment  
Status Date: 08/07/1995

Regulatory Activities:

Global Id: T0600102225  
Action Type: Other  
Date: 07/28/1994  
Action: Leak Discovery

Global Id: T0600102225  
Action Type: REMEDIATION  
Date: 07/28/1994  
Action: Excavation

Global Id: T0600102225  
Action Type: ENFORCEMENT  
Date: 02/14/2011  
Action: Notice of Violation - #20110214

Global Id: T0600102225  
Action Type: ENFORCEMENT  
Date: 07/22/2011  
Action: Notice of Violation - #20110722

Global Id: T0600102225  
Action Type: RESPONSE  
Date: 03/17/2011  
Action: Well Installation Report

Global Id: T0600102225  
Action Type: Other  
Date: 07/28/1994  
Action: Leak Stopped

Global Id: T0600102225  
Action Type: RESPONSE  
Date: 09/30/2011  
Action: Soil and Water Investigation Workplan

Global Id: T0600102225  
Action Type: ENFORCEMENT  
Date: 03/22/2012  
Action: Referral to Regional Board - #20120322

Global Id: T0600102225  
Action Type: ENFORCEMENT  
Date: 11/08/1994  
Action: Staff Letter

Global Id: T0600102225  
Action Type: Other  
Date: 08/01/1994  
Action: Leak Reported

Global Id: T0600102225  
Action Type: RESPONSE  
Date: 07/18/1994

Map ID  
Direction  
Distance  
Elevation

MAP FINDINGS

Site

Database(s)

EDR ID Number  
EPA ID Number

**CHRYSLER DEALERSHIP (Continued)**

**S103472330**

Action: Correspondence

Global Id: T0600102225  
Action Type: RESPONSE  
Date: 10/10/1994  
Action: Tank Removal Report / UST Sampling Report

Global Id: T0600102225  
Action Type: RESPONSE  
Date: 05/07/1995  
Action: Soil and Water Investigation Workplan

Global Id: T0600102225  
Action Type: ENFORCEMENT  
Date: 07/03/2008  
Action: Staff Letter - #20080703

Global Id: T0600102225  
Action Type: ENFORCEMENT  
Date: 01/16/2013  
Action: File Review - Closure

Global Id: T0600102225  
Action Type: RESPONSE  
Date: 08/10/2009  
Action: Electronic Reporting Submittal Due

Global Id: T0600102225  
Action Type: ENFORCEMENT  
Date: 07/24/2009  
Action: Staff Letter - #20090724

Global Id: T0600102225  
Action Type: ENFORCEMENT  
Date: 07/24/2009  
Action: Notice of Violation - #20090724

**LUST REG 2:**

Region: 2  
Facility Id: 01-2416  
Facility Status: Leak being confirmed  
Case Number: 4903  
How Discovered: Tank Closure  
Leak Cause: UNK  
Leak Source: UNK  
Date Leak Confirmed: 8/8/1994  
Oversight Program: LUST  
Prelim. Site Assessment Workplan Submitted: Not reported  
Preliminary Site Assessment Began: Not reported  
Pollution Characterization Began: Not reported  
Pollution Remediation Plan Submitted: Not reported  
Date Remediation Action Underway: Not reported  
Date Post Remedial Action Monitoring Began: Not reported

Map ID  
Direction  
Distance  
Elevation

MAP FINDINGS

Site

Database(s)

EDR ID Number  
EPA ID Number

**V148**      **MOSTLY MUSTANGS**  
**North**     **2576 MARTIN LUTHER KING**  
**1/4-1/2**    **OAKLAND, CA 94612**  
**0.332 mi.**  
**1755 ft.**    **Site 5 of 5 in cluster V**

**LUST**    **S100226828**  
            **N/A**

**Relative:**  
**Higher**

LUST:

**Actual:**  
**30 ft.**

Region: STATE  
Global Id: T0600100942  
Latitude: 37.816128  
Longitude: -122.271556  
Case Type: LUST Cleanup Site  
Status: Completed - Case Closed  
Status Date: 03/24/1997  
Lead Agency: ALAMEDA COUNTY LOP  
Case Worker: Not reported  
Local Agency: Not reported  
RB Case Number: 01-1021  
LOC Case Number: RO0001596  
File Location: Stored electronically as an E-file  
Potential Media Affect: Other Groundwater (uses other than drinking water)  
Potential Contaminants of Concern: Waste Oil / Motor / Hydraulic / Lubricating  
Site History: Not reported

[Click here to access the California GeoTracker records for this facility:](#)

Contact:

Global Id: T0600100942  
Contact Type: Regional Board Caseworker  
Contact Name: Cherie McCaulou  
Organization Name: SAN FRANCISCO BAY RWQCB (REGION 2)  
Address: 1515 CLAY STREET, SUITE 1400  
City: OAKLAND  
Email: cmccaulou@waterboards.ca.gov  
Phone Number: Not reported

Status History:

Global Id: T0600100942  
Status: Completed - Case Closed  
Status Date: 03/24/1997  
  
Global Id: T0600100942  
Status: Open - Case Begin Date  
Status Date: 08/11/1989

Regulatory Activities:

Global Id: T0600100942  
Action Type: REMEDIATION  
Date: 09/09/9999  
Action: Not reported  
  
Global Id: T0600100942  
Action Type: ENFORCEMENT  
Date: 11/07/1995  
Action: \* Historical Enforcement - #UNK  
  
Global Id: T0600100942  
Action Type: Other  
Date: 08/11/1989



Map ID  
Direction  
Distance  
Elevation

MAP FINDINGS

Site

Database(s)

EDR ID Number  
EPA ID Number

**MOSTLY MUSTANGS (Continued)**

**S100226828**

Action: Leak Reported

LUST REG 2:

Region: 2  
Facility Id: 01-1021  
Facility Status: Case Closed  
Case Number: 1089  
How Discovered: Tank Closure  
Leak Cause: Structure Failure  
Leak Source: Tank  
Date Leak Confirmed: 3/12/1992  
Oversight Program: LUST  
Prelim. Site Assessment Wokplan Submitted: Not reported  
Preliminary Site Assessment Began: Not reported  
Pollution Characterization Began: Not reported  
Pollution Remediation Plan Submitted: Not reported  
Date Remediation Action Underway: Not reported  
Date Post Remedial Action Monitoring Began: Not reported

149  
NW  
1/4-1/2  
0.337 mi.  
1780 ft.

**AUTO SERVICE COMPANY**  
**820 ISABELLA**  
**OAKLAND, CA 94607**

**LUST S103472367**  
**SLIC N/A**

**Relative:**  
**Lower**

LUST REG 2:

Region: 2  
Facility Id: 01-2295  
Facility Status: Preliminary site assessment underway  
Case Number: 251  
How Discovered: Tank Closure  
Leak Cause: Corrosion  
Leak Source: Tank  
Date Leak Confirmed: 3/16/1998  
Oversight Program: LUST  
Prelim. Site Assessment Wokplan Submitted: Not reported  
Preliminary Site Assessment Began: 1/2/1965  
Pollution Characterization Began: Not reported  
Pollution Remediation Plan Submitted: Not reported  
Date Remediation Action Underway: Not reported  
Date Post Remedial Action Monitoring Began: Not reported

**Actual:**  
**22 ft.**

SLIC:

Region: STATE  
**Facility Status: Open - Site Assessment**  
Status Date: 08/29/1996  
Global Id: T0600102111  
Lead Agency: SAN FRANCISCO BAY RWQCB (REGION 2)  
Lead Agency Case Number: RO0000198  
Latitude: 37.814889  
Longitude: -122.27569  
Case Type: Cleanup Program Site  
Case Worker: REL  
Local Agency: Not reported  
RB Case Number: 01S0735  
File Location: Stored electronically as an E-file

Map ID  
 Direction  
 Distance  
 Elevation

MAP FINDINGS

Site

Database(s)

EDR ID Number  
 EPA ID Number

**AUTO SERVICE COMPANY (Continued)**

**S103472367**

Potential Media Affected: Soil  
 Potential Contaminants of Concern: Waste Oil / Motor / Hydraulic / Lubricating  
 Site History: A55-gal waste oil UST \* hydraulic lift was removed from the site on August 19, 1996. Elevated concentrations of petroleum hydrocarbons, PCE & DCB were detected in soil samples collected from the site. Several requests have been made requesting site characterization. Response from RP is pending. Not all historic documents for the fuel leak case may be available on GeoTracker. A more complete historic case file for this site may be located on the Alameda County Environmental Health website at:  
<http://ehgis.acgov.org/dehpublic/dehpublic.jsp>.

Click here to access the California GeoTracker records for this facility:

<b>AA150</b>	<b>CATERING BY ANDRE</b>	<b>RGA LUST</b>	<b>S114593290</b>
<b>NE</b>	<b>434 25TH ST</b>		<b>N/A</b>
<b>1/4-1/2</b>	<b>OAKLAND, CA</b>		
<b>0.340 mi.</b>			
<b>1794 ft.</b>	<b>Site 1 of 2 in cluster AA</b>		

<b>Relative:</b>	RGA LUST:	2006	CATERING BY ANDRE	434 25TH ST
<b>Higher</b>		2005	CATERING BY ANDRE	434 25TH ST
<b>Actual:</b>		2003	CATERING BY ANDRE	434 25TH ST
<b>28 ft.</b>		2002	CATERING BY ANDRE	434 25TH ST
		2001	CATERING BY ANDRE	434 25TH ST
		2000	CATERING BY ANDRE	434 25TH ST
		1998	CATERING BY ANDRE	434 25TH ST

<b>AA151</b>	<b>CATERING BY ANDRE</b>	<b>LUST</b>	<b>U003713222</b>
<b>NE</b>	<b>434 25TH ST</b>		<b>N/A</b>
<b>1/4-1/2</b>	<b>OAKLAND, CA 94612</b>		
<b>0.340 mi.</b>			
<b>1794 ft.</b>	<b>Site 2 of 2 in cluster AA</b>		

<b>Relative:</b>	LUST:	
<b>Higher</b>	Region:	STATE
<b>Actual:</b>	Global Id:	T0600102080
<b>28 ft.</b>	Latitude:	37.814391
	Longitude:	-122.266104
	Case Type:	LUST Cleanup Site
	Status:	Completed - Case Closed
	Status Date:	10/11/2000
	Lead Agency:	ALAMEDA COUNTY LOP
	Case Worker:	Not reported
	Local Agency:	Not reported
	RB Case Number:	01-2264
	LOC Case Number:	RO0000149
	File Location:	Stored electronically as an E-file
	Potential Media Affect:	Other Groundwater (uses other than drinking water)
	Potential Contaminants of Concern:	Diesel
	Site History:	Not reported

Click here to access the California GeoTracker records for this facility:

Contact:  
 Global Id: T0600102080

Map ID  
 Direction  
 Distance  
 Elevation

MAP FINDINGS

Site

Database(s)

EDR ID Number  
 EPA ID Number

**CATERING BY ANDRE (Continued)**

**U003713222**

Contact Type: Regional Board Caseworker  
 Contact Name: Cherie McCaulou  
 Organization Name: SAN FRANCISCO BAY RWQCB (REGION 2)  
 Address: 1515 CLAY STREET, SUITE 1400  
 City: OAKLAND  
 Email: cmccaulou@waterboards.ca.gov  
 Phone Number: Not reported

Status History:  
 Global Id: T0600102080  
 Status: Completed - Case Closed  
 Status Date: 10/11/2000

Global Id: T0600102080  
 Status: Open - Case Begin Date  
 Status Date: 03/08/1994

Regulatory Activities:  
 Global Id: T0600102080  
 Action Type: REMEDIATION  
 Date: 09/09/9999  
 Action: Excavation

Global Id: T0600102080  
 Action Type: Other  
 Date: 03/08/1994  
 Action: Leak Reported

LUST REG 2:  
 Region: 2  
 Facility Id: 01-2264  
 Facility Status: Preliminary site assessment underway  
 Case Number: 5008  
 How Discovered: Tank Closure  
 Leak Cause: UNK  
 Leak Source: UNK  
 Date Leak Confirmed: Not reported  
 Oversight Program: LUST  
 Prelim. Site Assessment Workplan Submitted: Not reported  
 Preliminary Site Assessment Began: 12/19/1997  
 Pollution Characterization Began: Not reported  
 Pollution Remediation Plan Submitted: Not reported  
 Date Remediation Action Underway: Not reported  
 Date Post Remedial Action Monitoring Began: Not reported

X152  
 NNE  
 1/4-1/2  
 0.344 mi.  
 1818 ft.

**SEARS AUTO CENTER #1058**  
**2600 TELEGRAPH AVENUE**  
**OAKLAND, CA**

**RGA LUST S114684386**  
**N/A**

**Site 6 of 8 in cluster X**

**Relative:**  
**Higher**

RGA LUST:  
 2012 SEARS AUTO CENTER #1058 2600 TELEGRAPH AVENUE  
 2011 SEARS AUTO CENTER #1058 2600 TELEGRAPH AVENUE  
 2010 SEARS AUTO CENTER #1058 2600 TELEGRAPH AVENUE

**Actual:**  
**35 ft.**

Map ID  
Direction  
Distance  
Elevation

MAP FINDINGS

Site

Database(s)

EDR ID Number  
EPA ID Number

X153  
NNE  
1/4-1/2  
0.344 mi.  
1818 ft.

SEARS AUTO CENTER #1058  
2600 TELEGRAPH AVE  
OAKLAND, CA 94612  
Site 7 of 8 in cluster X

LUST S106661218  
N/A

Relative:  
Higher

LUST:

Actual:  
35 ft.

Region: STATE  
Global Id: T06019793739  
Latitude: 37.8156578095138  
Longitude: -122.267543077469  
Case Type: LUST Cleanup Site  
Status: Open - Eligible for Closure  
Status Date: 06/24/2014  
Lead Agency: ALAMEDA COUNTY LOP  
Case Worker: KLD  
Local Agency: ALAMEDA COUNTY LOP  
RB Case Number: NA  
LOC Case Number: RO0000480  
File Location: Stored electronically as an E-file  
Potential Media Affect: Other Groundwater (uses other than drinking water)  
Potential Contaminants of Concern: Waste Oil / Motor / Hydraulic / Lubricating  
Site History: In September 1990, five 1,000-gallon motor oil, one 2,000-gallon motor oil, one 1,000-gallon used oil, and two 10,000 gallon USTs were removed from the site. Soil borings and groundwater monitoring wells were installed at the site between February 1991 and December 1992. Elevated concentrations of petroleum hydrocarbons were detected in soil and free product was present in monitoring well MW-3. In June 1996, an SVE bioventing pilot test was performed at the site. Installation of Soakease absorbent socks and periodic vacuum extraction events were terminated in July 2000. In 2004, additional borings were installed to evaluate remedial effectiveness. Elevated concentrations of petroleum hydrocarbons were detected in soil. In December 2008, two additional borings were installed in the vicinity of MW-3 to verify whether free product was present.

[Click here to access the California GeoTracker records for this facility:](#)

Contact:

Global Id: T06019793739  
Contact Type: Regional Board Caseworker  
Contact Name: Cherie McCaulou  
Organization Name: SAN FRANCISCO BAY RWQCB (REGION 2)  
Address: 1515 CLAY STREET, SUITE 1400  
City: OAKLAND  
Email: cmccaulou@waterboards.ca.gov  
Phone Number: Not reported

Global Id: T06019793739  
Contact Type: Local Agency Caseworker  
Contact Name: KAREL DETTERMAN  
Organization Name: ALAMEDA COUNTY LOP  
Address: 1131 Harbor Bay Parkway  
City: ALAMEDA  
Email: karel.detterman@acgov.org  
Phone Number: 5105676708

Status History:

Global Id: T06019793739

Map ID  
Direction  
Distance  
Elevation

MAP FINDINGS

Site

Database(s)

EDR ID Number  
EPA ID Number

**SEARS AUTO CENTER #1058 (Continued)**

**S106661218**

Status: Open - Site Assessment  
Status Date: 05/10/2006

Global Id: T06019793739  
Status: Open - Eligible for Closure  
Status Date: 12/18/2013

Global Id: T06019793739  
Status: Open - Eligible for Closure  
Status Date: 06/24/2014

Global Id: T06019793739  
Status: Open - Case Begin Date  
Status Date: 09/19/1990

Global Id: T06019793739  
Status: Open - Site Assessment  
Status Date: 10/12/1990

Global Id: T06019793739  
Status: Open - Site Assessment  
Status Date: 01/04/1991

Global Id: T06019793739  
Status: Open - Site Assessment  
Status Date: 08/01/1991

Regulatory Activities:

Global Id: T06019793739  
Action Type: ENFORCEMENT  
Date: 09/17/2014  
Action: Notice of Responsibility - #2014-09-17

Global Id: T06019793739  
Action Type: ENFORCEMENT  
Date: 06/24/2014  
Action: Staff Letter - #20140624

Global Id: T06019793739  
Action Type: Other  
Date: 09/19/1990  
Action: Leak Discovery

Global Id: T06019793739  
Action Type: Other  
Date: 09/20/1990  
Action: Leak Stopped

Global Id: T06019793739  
Action Type: ENFORCEMENT  
Date: 05/10/2012  
Action: File review

Global Id: T06019793739  
Action Type: Other  
Date: 10/12/1990  
Action: Leak Reported

Map ID  
Direction  
Distance  
Elevation

MAP FINDINGS

Site

Database(s)

EDR ID Number  
EPA ID Number

**SEARS AUTO CENTER #1058 (Continued)**

**S106661218**

Global Id:	T06019793739
Action Type:	ENFORCEMENT
Date:	05/15/2013
Action:	File review
Global Id:	T06019793739
Action Type:	ENFORCEMENT
Date:	07/03/2008
Action:	Technical Correspondence / Assistance / Other - #20080703
Global Id:	T06019793739
Action Type:	ENFORCEMENT
Date:	09/11/2008
Action:	Technical Correspondence / Assistance / Other - #09/11/2008
Global Id:	T06019793739
Action Type:	ENFORCEMENT
Date:	07/28/2009
Action:	Notice of Violation - #20090728
Global Id:	T06019793739
Action Type:	ENFORCEMENT
Date:	07/28/2009
Action:	Staff Letter - #20090728
Global Id:	T06019793739
Action Type:	ENFORCEMENT
Date:	08/26/2014
Action:	Staff Letter - #20140826
Global Id:	T06019793739
Action Type:	RESPONSE
Date:	08/10/2009
Action:	Electronic Reporting Submittal Due
Global Id:	T06019793739
Action Type:	ENFORCEMENT
Date:	01/16/2015
Action:	Staff Letter - #20150116
Global Id:	T06019793739
Action Type:	ENFORCEMENT
Date:	11/04/2013
Action:	Meeting - #20131104
Global Id:	T06019793739
Action Type:	RESPONSE
Date:	03/18/2015
Action:	Well Destruction Report
Global Id:	T06019793739
Action Type:	RESPONSE
Date:	09/26/2014
Action:	Other Report / Document

MAP FINDINGS

Map ID  
Direction  
Distance  
Elevation

Site

Database(s)

EDR ID Number  
EPA ID Number

**AB154**  
**SE**  
1/4-1/2  
0.349 mi.  
1841 ft.

**PG & E**  
**1919 WEBSTER ST**  
**OAKLAND, CA**  
  
**Site 1 of 4 in cluster AB**

**RGA LUST**    **S114669018**  
                          **N/A**

**Relative:**  
**Higher**

RGA LUST:

2002	PG & E	1919 WEBSTER ST
2001	PG & E	1919 WEBSTER ST
2000	PG & E	1919 WEBSTER ST
1998	PG & E	1919 WEBSTER ST
1997	PG & E	1919 WEBSTER ST

**Actual:**  
**28 ft.**

**AB155**  
**SE**  
1/4-1/2  
0.349 mi.  
1841 ft.

**PG&E**  
**1919 WEBSTER ST**  
**OAKLAND, CA**  
  
**Site 2 of 4 in cluster AB**

**RGA LUST**    **S114669334**  
                          **N/A**

**Relative:**  
**Higher**

RGA LUST:

1996	PG&E	1919 WEBSTER ST
1995	PG&E	1919 WEBSTER ST
1994	PG&E	1919 WEBSTER ST
1993	PG&E	1919 WEBSTER ST

**Actual:**  
**28 ft.**

**Y156**  
**SSE**  
1/4-1/2  
0.350 mi.  
1846 ft.

**PACIFIC BELL**  
**1587 FRANKLIN ST**  
**OAKLAND, CA 94612**  
  
**Site 3 of 5 in cluster Y**

**LUST**    **U003659439**  
                          **N/A**

**Relative:**  
**Higher**

LUST REG 2:

Region:	2
Facility Id:	01-1705
Facility Status:	Case Closed
Case Number:	3986
How Discovered:	Tank Closure
Leak Cause:	UNK
Leak Source:	UNK
Date Leak Confirmed:	7/15/1993
Oversight Program:	LUST
Prelim. Site Assesment Wokplan Submitted:	Not reported
Preliminary Site Assesment Began:	5/1/1992
Pollution Characterization Began:	Not reported
Pollution Remediation Plan Submitted:	Not reported
Date Remediation Action Underway:	9/11/1992
Date Post Remedial Action Monitoring Began:	7/20/1993

**Actual:**  
**35 ft.**

MAP FINDINGS

Map ID  
Direction  
Distance  
Elevation

Site

Database(s)

EDR ID Number  
EPA ID Number

**Y157**      **AT&T**  
**SSE**        **1587 FRANKLIN STREET**  
**1/4-1/2**     **OAKLAND, CA 94612**  
**0.350 mi.**  
**1846 ft.**    **Site 4 of 5 in cluster Y**

**LUST**    **1000250820**  
              **CAT080015449**

**Relative:**  
**Higher**

LUST:

**Actual:**  
**35 ft.**

Region: STATE  
Global Id: T0600101576  
Latitude: 37.805871  
Longitude: -122.269146  
Case Type: LUST Cleanup Site  
Status: Completed - Case Closed  
Status Date: 11/23/1994  
Lead Agency: ALAMEDA COUNTY LOP  
Case Worker: Not reported  
Local Agency: Not reported  
RB Case Number: 01-1705  
LOC Case Number: RO0000897  
File Location: Stored electronically as an E-file  
Potential Media Affect: Soil  
Potential Contaminants of Concern: Diesel  
Site History: Not reported

[Click here to access the California GeoTracker records for this facility:](#)

Contact:

Global Id: T0600101576  
Contact Type: Regional Board Caseworker  
Contact Name: Cherie McCaulou  
Organization Name: SAN FRANCISCO BAY RWQCB (REGION 2)  
Address: 1515 CLAY STREET, SUITE 1400  
City: OAKLAND  
Email: cmccaulou@waterboards.ca.gov  
Phone Number: Not reported

Status History:

Global Id: T0600101576  
Status: Completed - Case Closed  
Status Date: 11/23/1994  
  
Global Id: T0600101576  
Status: Open - Case Begin Date  
Status Date: 07/31/1992

Regulatory Activities:

Global Id: T0600101576  
Action Type: REMEDIATION  
Date: 05/01/1992  
Action: Excavation  
  
Global Id: T0600101576  
Action Type: Other  
Date: 07/31/1992  
Action: Leak Reported



Map ID  
Direction  
Distance  
Elevation

MAP FINDINGS

Site

Database(s)

EDR ID Number  
EPA ID Number

Y158  
SSE  
1/4-1/2  
0.350 mi.  
1846 ft.

PACIFIC BELL  
1587 FRANKLIN ST  
OAKLAND, CA  
Site 5 of 5 in cluster Y

RGA LUST S114665616  
N/A

Relative:  
Higher

RGA LUST:

2006	PACIFIC BELL	1587 FRANKLIN ST
2005	PACIFIC BELL	1587 FRANKLIN ST
2003	PACIFIC BELL	1587 FRANKLIN ST
2002	PACIFIC BELL	1587 FRANKLIN ST
2001	PACIFIC BELL	1587 FRANKLIN ST
2000	PACIFIC BELL	1587 FRANKLIN ST
1998	PACIFIC BELL	1587 FRANKLIN ST
1997	PACIFIC BELL	1587 FRANKLIN ST
1996	PACIFIC BELL	1587 FRANKLIN ST
1995	PACIFIC BELL	1587 FRANKLIN ST
1994	PACIFIC BELL	1587 FRANKLIN ST

Actual:  
35 ft.

159  
SW  
1/4-1/2  
0.353 mi.  
1862 ft.

EMBL LLC TANK  
1501 MARTIN LUTHER KING JR WAY  
OAKLAND, CA 94612

LUST S117333533  
N/A

Relative:  
Higher

LUST:

Region: STATE  
Global Id: T10000006271  
Latitude: 37.807222  
Longitude: -122.275702  
Case Type: LUST Cleanup Site  
Status: Open - Site Assessment  
Status Date: 10/14/2014  
Lead Agency: ALAMEDA COUNTY LOP  
Case Worker: MS  
Local Agency: ALAMEDA COUNTY LOP  
RB Case Number: Not reported  
LOC Case Number: RO0003148  
File Location: Not reported  
Potential Media Affect: Other Groundwater (uses other than drinking water), Soil, Soil Vapor  
Potential Contaminants of Concern: Gasoline  
Site History: Petroleum hydrocarbons were detected in a soil sample collected during removal of an underground storage tank from beneath the sidewalk along 15th Street. Further investigation of the extent of contamination will be required. On December 3, 2013, one 1,000 gallon underground storage tank (UST) and related product piping was removed from the site. The UST historically contained gasoline. During tank excavation, concentrations up to 906 milligrams per kilogram (mg/kg) Total Petroleum Hydrocarbons as gasoline (TPH gro), 15.1 mg/kg toluene, 27.2 mg/kg ethylbenzene, 222 mg/kg total xylenes, 20.1 mg/kg naphthalene, and 0.560 mg/kg methyl ethyl ketone (MEK) were detected in soil taken from beneath the UST at a depth of eight (8) feet below ground surface.

[Click here to access the California GeoTracker records for this facility:](#)

Contact:

Global Id: T10000006271  
Contact Type: Local Agency Caseworker  
Contact Name: MATTHEW SOBY

Map ID  
Direction  
Distance  
Elevation

MAP FINDINGS

Site

Database(s)

EDR ID Number  
EPA ID Number

**EMBL LLC TANK (Continued)**

**S117333533**

Organization Name: ALAMEDA COUNTY LOP  
Address: 1131 Harbor Bay Parkway  
City: ALAMEDA  
Email: matthew.soby@acgov.org  
Phone Number: 5105676725

Global Id: T10000006271  
Contact Type: Regional Board Caseworker  
Contact Name: Cherie McCaulou  
Organization Name: SAN FRANCISCO BAY RWQCB (REGION 2)  
Address: 1515 CLAY STREET, SUITE 1400  
City: OAKLAND  
Email: cmccaulou@waterboards.ca.gov  
Phone Number: Not reported

Status History:  
Global Id: T10000006271  
Status: Open - Case Begin Date  
Status Date: 12/03/2013

Global Id: T10000006271  
Status: Open - Site Assessment  
Status Date: 10/14/2014

Regulatory Activities:  
Global Id: T10000006271  
Action Type: Other  
Date: 12/03/2013  
Action: Leak Discovery

Global Id: T10000006271  
Action Type: Other  
Date: 12/03/2013  
Action: Leak Stopped

Global Id: T10000006271  
Action Type: Other  
Date: 08/01/2014  
Action: Leak Reported

Global Id: T10000006271  
Action Type: ENFORCEMENT  
Date: 01/26/2015  
Action: Staff Letter - #2015-01-26

Global Id: T10000006271  
Action Type: RESPONSE  
Date: 10/09/2014  
Action: Tank Removal Report / UST Sampling Report

Global Id: T10000006271  
Action Type: RESPONSE  
Date: 10/09/2014  
Action: Other Report / Document

Global Id: T10000006271

Map ID  
 Direction  
 Distance  
 Elevation

MAP FINDINGS

Site

Database(s)

EDR ID Number  
 EPA ID Number

**EMBL LLC TANK (Continued)**

**S117333533**

Action Type: RESPONSE  
 Date: 04/27/2015  
 Action: Soil and Water Investigation Workplan

Global Id: T10000006271  
 Action Type: RESPONSE  
 Date: 10/09/2014  
 Action: Tank Removal Report / UST Sampling Report

Global Id: T10000006271  
 Action Type: RESPONSE  
 Date: 10/09/2014  
 Action: Other Report / Document

Global Id: T10000006271  
 Action Type: ENFORCEMENT  
 Date: 11/21/2014  
 Action: Notice of Responsibility - #2014-11-21

**X160**  
**NNE**  
**1/4-1/2**  
**0.353 mi.**  
**1862 ft.**

**SEARS AUTOMOTIVE CENTER**  
**2630 TELEGRAPH AVE**  
**OAKLAND, CA**

**RGA LUST**    **S114684419**  
**N/A**

**Site 8 of 8 in cluster X**

**Relative:**  
**Higher**

RGA LUST:

1998	SEARS AUTOMOTIVE CENTER	2630 TELEGRAPH AVE
1997	SEARS AUTOMOTIVE CENTER	2630 TELEGRAPH AVE
1996	SEARS AUTOMOTIVE CENTER	2630 TELEGRAPH AVE
1995	SEARS AUTOMOTIVE CENTER	2630 TELEGRAPH AVE
1994	SEARS AUTOMOTIVE CENTER	2630 TELEGRAPH AVE

**Actual:**  
**36 ft.**

**AC161**  
**ESE**  
**1/4-1/2**  
**0.353 mi.**  
**1865 ft.**

**ORDWAY BUILDING**  
**1 KAISER**  
**OAKLAND, CA 94612**

**LUST**    **S103619420**  
**N/A**

**Site 1 of 4 in cluster AC**

**Relative:**  
**Lower**

LUST:

Region: STATE  
 Global Id: T0600101658  
 Latitude: 37.8099599  
 Longitude: -122.26403  
 Case Type: LUST Cleanup Site  
 Status: Completed - Case Closed  
 Status Date: 07/08/1994  
 Lead Agency: ALAMEDA COUNTY LOP  
 Case Worker: Not reported  
 Local Agency: Not reported  
 RB Case Number: 01-1790  
 LOC Case Number: RO0000923  
 File Location: Stored electronically as an E-file  
 Potential Media Affect: Soil  
 Potential Contaminants of Concern: Diesel  
 Site History: Not reported

**Actual:**  
**21 ft.**

Map ID  
Direction  
Distance  
Elevation

MAP FINDINGS

Site

Database(s)

EDR ID Number  
EPA ID Number

**ORDWAY BUILDING (Continued)**

**S103619420**

Click here to access the California GeoTracker records for this facility:

Contact:

Global Id: T0600101658  
Contact Type: Regional Board Caseworker  
Contact Name: Cherie McCaulou  
Organization Name: SAN FRANCISCO BAY RWQCB (REGION 2)  
Address: 1515 CLAY STREET, SUITE 1400  
City: OAKLAND  
Email: cmccaulou@waterboards.ca.gov  
Phone Number: Not reported

Status History:

Global Id: T0600101658  
Status: Completed - Case Closed  
Status Date: 07/08/1994

Global Id: T0600101658  
Status: Open - Case Begin Date  
Status Date: 02/27/1992

Regulatory Activities:

Global Id: T0600101658  
Action Type: REMEDIATION  
Date: 09/09/9999  
Action: Excavation

Global Id: T0600101658  
Action Type: Other  
Date: 02/27/1992  
Action: Leak Reported

**AC162**  
**ESE**  
**1/4-1/2**  
**0.353 mi.**  
**1865 ft.**

**ORDWAY THE**  
**ONE KAISER PLAZA, STE 275**  
**OAKLAND, CA 94612**

**LUST 1000435876**  
**CAD981655681**

**Site 2 of 4 in cluster AC**

**Relative:**  
**Lower**

LUST REG 2:

Region: 2  
Facility Id: 01-1790  
Facility Status: Case Closed  
Case Number: 1220  
How Discovered: Tank Closure  
Leak Cause: UNK  
Leak Source: UNK  
Date Leak Confirmed: Not reported  
Oversight Program: LUST  
Prelim. Site Assessment Workplan Submitted: Not reported  
Preliminary Site Assessment Began: Not reported  
Pollution Characterization Began: Not reported  
Pollution Remediation Plan Submitted: Not reported  
Date Remediation Action Underway: Not reported  
Date Post Remedial Action Monitoring Began: Not reported

**Actual:**  
**21 ft.**

MAP FINDINGS

Map ID			EDR ID Number
Direction			EPA ID Number
Distance			
Elevation	Site	Database(s)	

**AC163**     **ORDWAY BUILDING**     **RGA LUST**     **S114664359**  
**ESE**     **1 KAISER PLAZA**     **N/A**  
**1/4-1/2**     **OAKLAND, CA**  
**0.353 mi.**  
**1865 ft.**     **Site 3 of 4 in cluster AC**

**Relative:**     RGA LUST:  
**Lower**     2006    ORDWAY BUILDING    1 KAISER PLAZA  
                   2005    ORDWAY BUILDING    1 KAISER PLAZA  
**Actual:**     2003    ORDWAY BUILDING    1 KAISER PLAZA  
**21 ft.**     2002    ORDWAY BUILDING    1 KAISER PLAZA  
                   2001    ORDWAY BUILDING    1 KAISER PLAZA  
                   2000    ORDWAY BUILDING    1 KAISER PLAZA  
                   1998    ORDWAY BUILDING    1 KAISER PLAZA  
                   1997    ORDWAY BUILDING    1 KAISER PLAZA  
                   1996    ORDWAY BUILDING    1 KAISER PLAZA  
                   1995    ORDWAY BUILDING    1 KAISER PLAZA  
                   1994    ORDWAY BUILDING    1 KAISER PLAZA

**AC164**     **BRODWAY BUILDING**     **RGA LUST**     **S114587157**  
**ESE**     **1 KAISER PLAZA**     **N/A**  
**1/4-1/2**     **OAKLAND, CA**  
**0.353 mi.**  
**1865 ft.**     **Site 4 of 4 in cluster AC**

**Relative:**     RGA LUST:  
**Lower**     1993    BRODWAY BUILDING    1 KAISER PLAZA

**Actual:**  
**21 ft.**

**AB165**     **BUTTNER PROPERTY**     **RGA LUST**     **S114588516**  
**SE**     **1900 WEBSTER ST**     **N/A**  
**1/4-1/2**     **OAKLAND, CA**  
**0.362 mi.**  
**1913 ft.**     **Site 3 of 4 in cluster AB**

**Relative:**     RGA LUST:  
**Higher**     2012    BUTTNER PROPERTY    1900 WEBSTER ST

**Actual:**  
**28 ft.**

**AB166**     **BUTTNER PROPERTY**     **LUST**     **S112186515**  
**SE**     **1900 WEBSTER ST**     **N/A**  
**1/4-1/2**     **OAKLAND, CA 94612**  
**0.362 mi.**  
**1913 ft.**     **Site 4 of 4 in cluster AB**

**Relative:**     LUST:  
**Higher**     Region:     STATE  
                   Global Id:    T10000004348  
**Actual:**     Latitude:    37.8070073  
**28 ft.**     Longitude:   -122.2664031  
                   Case Type:    LUST Cleanup Site  
                   Status:        Open - Site Assessment  
                   Status Date:   09/20/2012  
                   Lead Agency:   ALAMEDA COUNTY LOP  
                   Case Worker:   KLD  
                   Local Agency:   ALAMEDA COUNTY LOP  
                   RB Case Number: Not reported  
                   LOC Case Number: RO0003100  
                   File Location:   Stored electronically as an E-file

Map ID  
Direction  
Distance  
Elevation

MAP FINDINGS

Site

Database(s)

EDR ID Number  
EPA ID Number

**BUTTNER PROPERTY (Continued)**

**S112186515**

Potential Media Affect: Other Groundwater (uses other than drinking water), Soil, Soil Vapor  
Potential Contaminants of Concern: Diesel, Gasoline  
Site History: The Site is currently occupied by the Lake Merritt Dental and Ikon Office Solutions located on the northeast corner of Webster Street and 19th Street in Oakland, Alameda County, California. The property totals approximately 0.138 acre and the building is constructed slab-on grade with no evidence of a basement or other sub-grade areas. The Site is located in a commercial area along Webster Street in central Oakland and is approximately 0.17-mile west of Lake Merritt. To the north of the Site is a Physical Therapy Innovations company and to the east of the property is an open parking lot that separates the Site from Copymat Oakland. On May 2, 2011 AEI conducted a Phase I Environmental Site Assessment and according to their review the Site was historically occupied by a gasoline service station from approximately 1940 to 1966. The former gasoline service station was demolished and cleared in 1966, but no records were on file with the Oakland Building Department, Alameda County Environmental Health Services Department or Oakland Fire Department regarding removal of the underground storage tanks (USTs). Additionally, no documentation was found whether soil samples were collected and analyzed for presence of petroleum hydrocarbon contamination following the demolition of the station. On July 20, 2011, AEI advanced three soil borings (SB-1 through SB-3) and collected five soil and three groundwater samples from all three locations. Total Petroleum Hydrocarbons as Gasoline (TPH-g) in soil was reported in samples SB-3-16 and SB-3-20 at concentrations of 8.3 milligrams per kilograms (mg/kg) and 42 mg/kg, respectively. Total Petroleum Hydrocarbons as Diesel (TPH-d) in soil was reported in SB-2-16, SB-3-16, SB-3-20 at concentrations of 7.7 mg/kg, 6.5 mg/kg and 8.7 mg/kg, respectively. Total Petroleum Hydrocarbons as Motor Oil (TPH-mo) in soil was reported above laboratory reporting limit in SB-2-16 at a concentration of 25 mg/kg. TPH-g and TPH-d in groundwater samples were reported at 59,000 micrograms per liter (ug/L) and 200,000 ug/L respectively in SB-3. On August 22, 2012, SCHUTZE & Associates, Inc. (SCHUTZE) performed a Limited Phase II Subsurface Investigation by advancing two soil borings to 16.5 and 18 ft bgs in the interior of the south tenant space. TPH-g was detected in groundwater samples B1-18-W and B2-16.5-W at respective concentrations of 400 and 6,000 ug/L. TPH-d was detected in groundwater samples B1-18-W and B-2-16.5-W at respective concentrations of 1,100 and 3,800 ug/L. Ethylbenzene and Xylenes were detected in the groundwater sample from B2-16.5-W at concentrations of 210 and 680 ug/L, respectively. Benzene, toluene and MTBE were not detected in soil and groundwater samples. The results from this Limited Phase II Subsurface Investigation can be found in Appendix B. ACEH has approved a workplan for vapor intrusion assessment and groundwater investigation. Not reported

[Click here to access the California GeoTracker records for this facility:](#)

Contact:  
Global Id: T10000004348  
Contact Type: Local Agency Caseworker  
Contact Name: KAREL DETTERMAN  
Organization Name: ALAMEDA COUNTY LOP  
Address: 1131 Harbor Bay Parkway  
City: ALAMEDA  
Email: karel.detterman@acgov.org

Map ID  
Direction  
Distance  
Elevation

MAP FINDINGS

Site

Database(s)

EDR ID Number  
EPA ID Number

**BUTTNER PROPERTY (Continued)**

**S112186515**

Phone Number: 5105676708  
  
Global Id: T1000004348  
Contact Type: Regional Board Caseworker  
Contact Name: Cherie McCaulou  
Organization Name: SAN FRANCISCO BAY RWQCB (REGION 2)  
Address: 1515 CLAY STREET, SUITE 1400  
City: OAKLAND  
Email: cmccaulou@waterboards.ca.gov  
Phone Number: Not reported

Status History:  
Global Id: T1000004348  
Status: Open - Site Assessment  
Status Date: 09/20/2012  
  
Global Id: T1000004348  
Status: Open - Case Begin Date  
Status Date: 08/08/2011

Regulatory Activities:  
Global Id: T1000004348  
Action Type: RESPONSE  
Date: 04/08/2014  
Action: Site Investigation Workplan - Regulator Responded  
  
Global Id: T1000004348  
Action Type: Other  
Date: 08/08/2011  
Action: Leak Discovery  
  
Global Id: T1000004348  
Action Type: Other  
Date: 08/09/2012  
Action: Leak Reported  
  
Global Id: T1000004348  
Action Type: ENFORCEMENT  
Date: 10/09/2013  
Action: Notice of Responsibility - #20131009  
  
Global Id: T1000004348  
Action Type: ENFORCEMENT  
Date: 08/29/2014  
Action: Staff Letter - #20140829  
  
Global Id: T1000004348  
Action Type: RESPONSE  
Date: 10/31/2014  
Action: Conceptual Site Model  
  
Global Id: T1000004348  
Action Type: ENFORCEMENT  
Date: 06/12/2014  
Action: Staff Letter - #20140612

Map ID  
 Direction  
 Distance  
 Elevation

MAP FINDINGS

Site

Database(s)

EDR ID Number  
 EPA ID Number

**BUTTNER PROPERTY (Continued)**

**S112186515**

Global Id: T10000004348  
 Action Type: ENFORCEMENT  
 Date: 06/06/2014  
 Action: Staff Letter - #20140606

**AD167**  
**East**  
**1/4-1/2**  
**0.364 mi.**  
**1924 ft.**

**OAKLAND TRIBUNE**  
**2300 VALDEZ ST**  
**OAKLAND, CA**

**RGA LUST**

**S114662836**  
**N/A**

**Site 1 of 6 in cluster AD**

**Relative:**  
**Higher**

RGA LUST:

2006	OAKLAND TRIBUNE	2300 VALDEZ ST
2005	OAKLAND TRIBUNE	2300 VALDEZ ST
2003	OAKLAND TRIBUNE	2300 VALDEZ ST
2002	OAKLAND TRIBUNE	2300 VALDEZ ST
2001	OAKLAND TRIBUNE	2300 VALDEZ ST
2000	OAKLAND TRIBUNE	2300 VALDEZ ST
1994	OAKLAND TRIBUNE	2300 VALDEZ ST
1993	OAKLAND TRIBUNE	2300 VALDEZ ST

**Actual:**  
**24 ft.**

**AD168**  
**East**  
**1/4-1/2**  
**0.365 mi.**  
**1927 ft.**

**TRIBUNE SITE REUSE**  
**2302 VALDEZ STREET**  
**OAKLAND, CA 94612**

**SLIC**

**S117338920**  
**N/A**

**Site 2 of 6 in cluster AD**

**Relative:**  
**Higher**

SLIC:

Region: STATE  
**Facility Status: Open - Site Assessment**  
 Status Date: 10/28/2014  
 Global Id: T10000006310  
 Lead Agency: ALAMEDA COUNTY LOP  
 Lead Agency Case Number: RO0003149  
 Latitude: 37.8119833512288  
 Longitude: -122.263835457672  
 Case Type: Cleanup Program Site  
 Case Worker: MD  
 Local Agency: ALAMEDA COUNTY LOP  
 RB Case Number: Not reported  
 File Location: Stored electronically as an E-file  
 Potential Media Affected: Other Groundwater (uses other than drinking water), Soil, Soil Vapor  
 Potential Contaminants of Concern: Gasoline  
 Site History: A former fuel leak case (RO0000807) at the site was closed on July 31, 1998 with site management requirements that require the case to be re-evaluated if the site is to be redeveloped. This Site Cleanup Program case will review the site for potential unrestricted land use. Not reported

**Actual:**  
**24 ft.**

Click here to access the California GeoTracker records for this facility:



MAP FINDINGS

Map ID			EDR ID Number
Direction			EPA ID Number
Distance			
Elevation	Site	Database(s)	

<b>AD169</b> East 1/4-1/2 0.365 mi. 1927 ft.	<b>OAKLAND TRIBUNE OLD</b> 2302 VALDEZ ST OAKLAND, CA  Site 3 of 6 in cluster AD	<b>RGA LUST</b>	<b>S114662834</b> N/A
--	--	-----------------	--------------------------

<b>Relative:</b> Higher	RGA LUST:	1998 OAKLAND TRIBUNE OLD 2302 VALDEZ ST 1997 OAKLAND TRIBUNE OLD 2302 VALDEZ ST	
<b>Actual:</b> 24 ft.			

<b>170</b> NNW 1/4-1/2 0.369 mi. 1948 ft.	<b>CHRIS AND GEORGE'S AUTO REPAIR</b> 2520 WEST STREET OAKLAND, CA 94607	<b>ENVIROSTOR</b>	<b>S102810340</b> N/A
---	--	-------------------	--------------------------

<b>Relative:</b> Higher	ENVIROSTOR:	Facility ID: 60000362 Status: Refer: Local Agency Status Date: 03/27/2007 Site Code: Not reported Site Type: Evaluation Site Type Detailed: Evaluation Acres: 0.07 NPL: NO Regulatory Agencies: SMBRP Lead Agency: SMBRP Program Manager: Not reported Supervisor: Referred - Not Assigned Division Branch: Cleanup Berkeley Assembly: 18 Senate: 09 Special Program: EPA - PASI Restricted Use: NO Site Mgmt Req: NONE SPECIFIED Funding: EPA Grant Latitude: 37.81584 Longitude: -122.2744 APN: 8-678-25 Past Use: VEHICLE MAINTENANCE Potential COC: Under Investigation Confirmed COC: Under Investigation Potential Description: NMA Alias Name: 8-678-25 Alias Type: APN Alias Name: 60000362 Alias Type: Envirostor ID Number
----------------------------	-------------	---

	Completed Info:	Completed Area Name: PROJECT WIDE Completed Sub Area Name: Not reported Completed Document Type: Site Screening Completed Date: 03/27/2007 Comments: Referred to other agency. No indication of releases. Hazardous materials are stored onsite and are regulated by the City of Oakland.
		Future Area Name: Not reported Future Sub Area Name: Not reported Future Document Type: Not reported Future Due Date: Not reported

Map ID  
 Direction  
 Distance  
 Elevation

MAP FINDINGS

Site

Database(s)

EDR ID Number  
 EPA ID Number

**CHRIS AND GEORGE'S AUTO REPAIR (Continued)**

**S102810340**

Schedule Area Name: Not reported  
 Schedule Sub Area Name: Not reported  
 Schedule Document Type: Not reported  
 Schedule Due Date: Not reported  
 Schedule Revised Date: Not reported

**AE171**  
**SW**  
 1/4-1/2  
 0.373 mi.  
 1967 ft.

**CITY OF OAKLAND / DIGNITY HOUSING WEST**  
**690 15TH STREET**  
**OAKLAND, CA**

**RGA LUST S114603029**  
**N/A**

Site 1 of 3 in cluster AE

Relative:  
 Higher

RGA LUST:

2012	CITY OF OAKLAND / DIGNITY HOUSING WEST	690 15TH STREET
2011	CITY OF OAKLAND / DIGNITY HOUSING WEST	690 15TH STREET
2010	CITY OF OAKLAND / DIGNITY HOUSING WEST	690 15TH STREET

Actual:  
 34 ft.

**AE172**  
**SW**  
 1/4-1/2  
 0.373 mi.  
 1967 ft.

**OAKLAND COMMUNITY DEVELOPMENT**  
**690 15TH ST**  
**OAKLAND, CA**

**RGA LUST S114662688**  
**N/A**

Site 2 of 3 in cluster AE

Relative:  
 Higher

RGA LUST:

2006	OAKLAND COMMUNITY DEVELOPMENT	690 15TH ST
2005	OAKLAND COMMUNITY DEVELOPMENT	690 15TH ST
2003	OAKLAND COMMUNITY DEVELOPMENT	690 15TH ST
2002	OAKLAND COMMUNITY DEVELOPMENT	690 15TH ST
2001	OAKLAND COMMUNITY DEVELOPMENT	690 15TH ST
2000	OAKLAND COMMUNITY DEVELOPMENT	690 15TH ST
1998	OAKLAND COMMUNITY DEVELOPMENT	690 15TH ST
1997	OAKLAND COMMUNITY DEVELOPMENT	690 15TH ST
1996	OAKLAND COMMUNITY DEVELOPMENT	690 15TH ST
1995	OAKLAND COMMUNITY DEVELOPMENT	690 15TH ST
1994	OAKLAND COMMUNITY DEVELOPMENT	690 15TH ST
1993	OAKLAND COMMUNITY DEVELOPMENT	690 15TH ST

Actual:  
 34 ft.

**AE173**  
**SW**  
 1/4-1/2  
 0.373 mi.  
 1967 ft.

**OAKLAND COMMUNITY DEVELOPMENT**  
**690 15TH ST**  
**OAKLAND, CA 94612**

**LUST S100226631**  
**N/A**

Site 3 of 3 in cluster AE

Relative:  
 Higher

LUST:

Region: STATE  
 Global Id: T0600100987  
 Latitude: 37.8074359748831  
 Longitude: -122.27641582489  
 Case Type: LUST Cleanup Site  
 Status: Completed - Case Closed  
 Status Date: 09/19/2014  
 Lead Agency: ALAMEDA COUNTY LOP  
 Case Worker: MS  
 Local Agency: ALAMEDA COUNTY LOP  
 RB Case Number: 01-1070

Actual:  
 34 ft.

Map ID  
Direction  
Distance  
Elevation

MAP FINDINGS

Site

Database(s)

EDR ID Number  
EPA ID Number

**OAKLAND COMMUNITY DEVELOPMENT (Continued)**

**S100226631**

LOC Case Number: RO0002456  
File Location: Stored electronically as an E-file  
Potential Media Affect: Soil  
Potential Contaminants of Concern: Tetrachloroethylene (PCE), \* \* Chloroform, \* Chloroform, Gasoline  
Site History: Two USTs were removed from the site in November 1987. In 1990, a preliminary site assessment was performed which discovered that contaminated soil had been left in place following the initial UST removals. Approximately 430 cubic yards of soil was excavated to depths of 25 ft bgs and removed from the site in 1991. Groundwater monitoring wells were installed and quarterly groundwater sampling followed during 1991 and 1992. The site had three groundwater monitoring wells and a 6-inch diameter water supply well prior to redevelopment. The closure condition of the three monitoring wells is not known, but presumed to be lost or destroyed during redevelopment. The 6-inch water supply well was destroyed per Zone 7 criteria.

[Click here to access the California GeoTracker records for this facility:](#)

**Contact:**

Global Id: T0600100987  
Contact Type: Local Agency Caseworker  
Contact Name: MATTHEW SOBY  
Organization Name: ALAMEDA COUNTY LOP  
Address: 1131 Harbor Bay Parkway  
City: ALAMEDA  
Email: matthew.soby@acgov.org  
Phone Number: 5105676725

Global Id: T0600100987  
Contact Type: Regional Board Caseworker  
Contact Name: Cherie McCaulou  
Organization Name: SAN FRANCISCO BAY RWQCB (REGION 2)  
Address: 1515 CLAY STREET, SUITE 1400  
City: OAKLAND  
Email: cmccaulou@waterboards.ca.gov  
Phone Number: Not reported

**Status History:**

Global Id: T0600100987  
Status: Completed - Case Closed  
Status Date: 09/19/2014

Global Id: T0600100987  
Status: Open - Case Begin Date  
Status Date: 11/12/1987

Global Id: T0600100987  
Status: Open - Eligible for Closure  
Status Date: 08/11/2013

Global Id: T0600100987  
Status: Open - Site Assessment  
Status Date: 11/12/1987

Global Id: T0600100987  
Status: Open - Site Assessment  
Status Date: 05/16/1991

Map ID  
Direction  
Distance  
Elevation

MAP FINDINGS

Site

Database(s)

EDR ID Number  
EPA ID Number

OAKLAND COMMUNITY DEVELOPMENT (Continued)

S100226631

Regulatory Activities:

Global Id:	T0600100987
Action Type:	Other
Date:	11/12/1987
Action:	Leak Discovery
Global Id:	T0600100987
Action Type:	RESPONSE
Date:	03/28/2011
Action:	Electronic Reporting Submittal Due
Global Id:	T0600100987
Action Type:	REMEDIATION
Date:	06/27/1991
Action:	Excavation
Global Id:	T0600100987
Action Type:	ENFORCEMENT
Date:	02/25/2011
Action:	Notice of Violation - #20110225
Global Id:	T0600100987
Action Type:	ENFORCEMENT
Date:	07/01/2010
Action:	Staff Letter - #20100701
Global Id:	T0600100987
Action Type:	Other
Date:	11/12/1987
Action:	Leak Stopped
Global Id:	T0600100987
Action Type:	ENFORCEMENT
Date:	06/25/2012
Action:	File review
Global Id:	T0600100987
Action Type:	ENFORCEMENT
Date:	05/04/1984
Action:	Technical Correspondence / Assistance / Other - #19840504
Global Id:	T0600100987
Action Type:	ENFORCEMENT
Date:	03/25/2011
Action:	Staff Letter - #20110325
Global Id:	T0600100987
Action Type:	Other
Date:	11/12/1987
Action:	Leak Reported
Global Id:	T0600100987
Action Type:	RESPONSE
Date:	09/15/2009
Action:	Correspondence
Global Id:	T0600100987

Map ID  
Direction  
Distance  
Elevation

MAP FINDINGS

Site

Database(s)

EDR ID Number  
EPA ID Number

**OAKLAND COMMUNITY DEVELOPMENT (Continued)**

**S100226631**

Action Type: RESPONSE  
Date: 08/31/2010  
Action: Correspondence

Global Id: T0600100987  
Action Type: ENFORCEMENT  
Date: 03/20/1997  
Action: Technical Correspondence / Assistance / Other - #19970320

Global Id: T0600100987  
Action Type: ENFORCEMENT  
Date: 07/03/2008  
Action: Technical Correspondence / Assistance / Other - #20080703

Global Id: T0600100987  
Action Type: ENFORCEMENT  
Date: 07/03/2008  
Action: Technical Correspondence / Assistance / Other

Global Id: T0600100987  
Action Type: ENFORCEMENT  
Date: 06/25/2012  
Action: File review

Global Id: T0600100987  
Action Type: ENFORCEMENT  
Date: 07/03/2008  
Action: Staff Letter - #20080703

Global Id: T0600100987  
Action Type: ENFORCEMENT  
Date: 09/01/2010  
Action: Technical Correspondence / Assistance / Other - #20100901

Global Id: T0600100987  
Action Type: ENFORCEMENT  
Date: 07/12/1991  
Action: Staff Letter - #19910712

Global Id: T0600100987  
Action Type: ENFORCEMENT  
Date: 08/25/1997  
Action: Technical Correspondence / Assistance / Other - #19970825

Global Id: T0600100987  
Action Type: ENFORCEMENT  
Date: 07/24/2009  
Action: Staff Letter - #20090724

Global Id: T0600100987  
Action Type: ENFORCEMENT  
Date: 07/24/2009  
Action: Notice of Violation - #20090724

Global Id: T0600100987  
Action Type: ENFORCEMENT  
Date: 12/19/2013

Map ID  
Direction  
Distance  
Elevation

MAP FINDINGS

Site

Database(s)

EDR ID Number  
EPA ID Number

**OAKLAND COMMUNITY DEVELOPMENT (Continued)**

**S100226631**

Action: Notification - Public Participation Document

Global Id: T0600100987  
Action Type: ENFORCEMENT  
Date: 09/19/2014  
Action: Notice of Responsibility - #2014-09-19

Global Id: T0600100987  
Action Type: ENFORCEMENT  
Date: 09/19/2014  
Action: Closure/No Further Action Letter - #2014-09-19

Global Id: T0600100987  
Action Type: RESPONSE  
Date: 02/16/2012  
Action: Soil and Water Investigation Report

Global Id: T0600100987  
Action Type: RESPONSE  
Date: 08/31/2010  
Action: Soil and Water Investigation Workplan - Regulator Responded

**LUST REG 2:**

Region: 2  
Facility Id: 01-1070  
Facility Status: Preliminary site assessment underway  
Case Number: 01-1070  
How Discovered: Tank Closure  
Leak Cause: Structure Failure  
Leak Source: Tank  
Date Leak Confirmed: Not reported  
Oversight Program: LUST  
Prelim. Site Assesment Wokplan Submitted: Not reported  
Preliminary Site Assesment Began: 5/8/1991  
Pollution Characterization Began: Not reported  
Pollution Remediation Plan Submitted: Not reported  
Date Remediation Action Underway: Not reported  
Date Post Remedial Action Monitoring Began: Not reported

**AD174**  
**East**  
**1/4-1/2**  
**0.374 mi.**  
**1975 ft.**

**LAKE MERRITT TOWERS**  
**UNKNOWN VALDEZ & GRAND AVE**  
**OAKLAND, CA 94612**

**SLIC S106163084**  
**N/A**

**Site 4 of 6 in cluster AD**

**Relative:**  
**Lower**

**SLIC REG 2:**  
Region: 2  
Facility ID: 01S0369  
Facility Status: Leak being confirmed  
Date Closed: Not reported  
Local Case #: Not reported  
How Discovered: Tank Closure  
Leak Cause: UNK  
Leak Source: UNK  
Date Confirmed: 7/14/1985  
Date Prelim Site Assmnt Workplan Submitted: Not reported

**Actual:**  
**23 ft.**

Map ID  
Direction  
Distance  
Elevation

MAP FINDINGS

Site

Database(s)

EDR ID Number  
EPA ID Number

**LAKE MERRITT TOWERS (Continued)**

**S106163084**

Date Preliminary Site Assessment Began: Not reported  
Date Pollution Characterization Began: Not reported  
Date Remediation Plan Submitted: Not reported  
Date Remedial Action Underway: Not reported  
Date Post Remedial Action Monitoring Began: Not reported

**AF175  
SSW  
1/4-1/2  
0.374 mi.  
1977 ft.**

**OAKLAND CITY HALL  
#1 CITY HALL PLAZA  
OAKLAND, CA 94612**

**LUST 1000277317  
CAD980892004**

**Site 1 of 8 in cluster AF**

**Relative:  
Higher**

LUST:

**Actual:  
41 ft.**

Region: STATE  
Global Id: T0600100986  
Latitude: 37.8064  
Longitude: -122.2716  
Case Type: LUST Cleanup Site  
Status: Completed - Case Closed  
Status Date: 02/21/1995  
Lead Agency: ALAMEDA COUNTY LOP  
Case Worker: Not reported  
Local Agency: Not reported  
RB Case Number: 01-1069  
LOC Case Number: RO0000954  
File Location: Stored electronically as an E-file  
Potential Media Affect: Other Groundwater (uses other than drinking water)  
Potential Contaminants of Concern: Gasoline  
Site History: Not reported

Click here to access the California GeoTracker records for this facility:

Contact:

Global Id: T0600100986  
Contact Type: Regional Board Caseworker  
Contact Name: Cherie McCaulou  
Organization Name: SAN FRANCISCO BAY RWQCB (REGION 2)  
Address: 1515 CLAY STREET, SUITE 1400  
City: OAKLAND  
Email: cmccaulou@waterboards.ca.gov  
Phone Number: Not reported

Status History:

Global Id: T0600100986  
Status: Open - Case Begin Date  
Status Date: 07/15/1989

Global Id: T0600100986  
Status: Completed - Case Closed  
Status Date: 02/21/1995

Regulatory Activities:

Global Id: T0600100986  
Action Type: REMEDIATION  
Date: 09/09/9999  
Action: Excavation

Map ID  
 Direction  
 Distance  
 Elevation

MAP FINDINGS

Site

Database(s)

EDR ID Number  
 EPA ID Number

**OAKLAND CITY HALL (Continued)**

**1000277317**

Global Id: T0600100986  
 Action Type: Other  
 Date: 07/15/1989  
 Action: Leak Reported

**LUST REG 2:**

Region: 2  
 Facility Id: 01-1069  
 Facility Status: Case Closed  
 Case Number: 3791  
 How Discovered: Tank Closure  
 Leak Cause: Structure Failure  
 Leak Source: Tank  
 Date Leak Confirmed: Not reported  
 Oversight Program: LUST  
 Prelim. Site Assessment Wokplan Submitted: Not reported  
 Preliminary Site Assessment Began: Not reported  
 Pollution Characterization Began: Not reported  
 Pollution Remediation Plan Submitted: Not reported  
 Date Remediation Action Underway: Not reported  
 Date Post Remedial Action Monitoring Began: Not reported

**AG176**  
**NNE**  
**1/4-1/2**  
**0.375 mi.**  
**1979 ft.**

**SCHOONBROOD BARBAGELATA PROP**  
**554 27TH ST**  
**OAKLAND, CA**  
**Site 1 of 3 in cluster AG**

**RGA LUST S114683741**  
**N/A**

**Relative:**  
**Higher**

RGA LUST:

2006	SCHOONBROOD BARBAGELATA PROP	554 27TH ST
2005	SCHOONBROOD BARBAGELATA PROP	554 27TH ST
2003	SCHOONBROOD BARBAGELATA PROP	554 27TH ST
2002	SCHOONBROOD BARBAGELATA PROP	554 27TH ST
2001	SCHOONBROOD BARBAGELATA PROP	554 27TH ST
2000	SCHOONBROOD BARBAGELATA PROP	554 27TH ST
1998	SCHOONBROOD BARBAGELATA PROP	554 27TH ST
1997	SCHOONBROOD BARBAGELATA PROP	554 27TH ST

**Actual:**  
**35 ft.**

**AG177**  
**NNE**  
**1/4-1/2**  
**0.375 mi.**  
**1979 ft.**

**SCHOONBROOD BARBAGELATA PROP**  
**554 27TH ST**  
**OAKLAND, CA 94612**  
**Site 2 of 3 in cluster AG**

**LUST S102436581**  
**N/A**

**Relative:**  
**Higher**

LUST:

Region: STATE  
 Global Id: T0600101992  
 Latitude: 37.816451  
 Longitude: -122.268758  
 Case Type: LUST Cleanup Site  
 Status: Completed - Case Closed  
 Status Date: 01/29/1997  
 Lead Agency: ALAMEDA COUNTY LOP  
 Case Worker: Not reported  
 Local Agency: Not reported

**Actual:**  
**35 ft.**



Map ID  
Direction  
Distance  
Elevation

MAP FINDINGS

Site

Database(s)

EDR ID Number  
EPA ID Number

**SCHOONBROOD BARBAGELATA PROP (Continued)**

**S102436581**

RB Case Number: 01-2168  
LOC Case Number: RO0000891  
File Location: Stored electronically as an E-file  
Potential Media Affect: Other Groundwater (uses other than drinking water)  
Potential Contaminants of Concern: Gasoline  
Site History: Not reported

Click here to access the California GeoTracker records for this facility:

Contact:

Global Id: T0600101992  
Contact Type: Regional Board Caseworker  
Contact Name: Cherie McCaulou  
Organization Name: SAN FRANCISCO BAY RWQCB (REGION 2)  
Address: 1515 CLAY STREET, SUITE 1400  
City: OAKLAND  
Email: cmccaulou@waterboards.ca.gov  
Phone Number: Not reported

Status History:

Global Id: T0600101992  
Status: Completed - Case Closed  
Status Date: 01/29/1997

Global Id: T0600101992  
Status: Open - Case Begin Date  
Status Date: 01/18/1995

Regulatory Activities:

Global Id: T0600101992  
Action Type: Other  
Date: 01/18/1995  
Action: Leak Discovery

Global Id: T0600101992  
Action Type: REMEDIATION  
Date: 02/08/1995  
Action: Excavation

Global Id: T0600101992  
Action Type: Other  
Date: 01/18/1995  
Action: Leak Reported

LUST REG 2:

Region: 2  
Facility Id: 01-2168  
Facility Status: Case Closed  
Case Number: 3923  
How Discovered: Tank Closure  
Leak Cause: Corrosion  
Leak Source: Tank  
Date Leak Confirmed: 9/24/1996  
Oversight Program: LUST  
Prelim. Site Assessment Workplan Submitted: Not reported

Map ID  
 Direction  
 Distance  
 Elevation

MAP FINDINGS

Site

Database(s)

EDR ID Number  
 EPA ID Number

**SCHOONBROOD BARBAGELATA PROP (Continued)**

**S102436581**

Preliminary Site Assessment Began: Not reported  
 Pollution Characterization Began: Not reported  
 Pollution Remediation Plan Submitted: Not reported  
 Date Remediation Action Underway: Not reported  
 Date Post Remedial Action Monitoring Began: Not reported

**AH178**  
**East**  
**1/4-1/2**  
**0.383 mi.**  
**2022 ft.**

**LAKE MERRITT TOWERS I & II**  
**155 GRAND**  
**OAKLAND, CA**

**RGA LUST**

**S114642350**  
**N/A**

**Site 1 of 5 in cluster AH**

**Relative:**  
**Lower**

RGA LUST:

2012	LAKE MERRITT TOWERS I & II	155 GRAND
2011	LAKE MERRITT TOWERS I & II	155 GRAND
2010	LAKE MERRITT TOWERS I & II	155 GRAND
2009	LAKE MERRITT TOWERS I & II	155 GRAND
2008	LAKE MERRITT TOWERS I & II	155 GRAND
2007	LAKE MERRITT TOWERS I & II	155 GRAND

**Actual:**  
**22 ft.**

**AH179**  
**East**  
**1/4-1/2**  
**0.383 mi.**  
**2022 ft.**

**LAKE MERRITT TOWERS I & II**  
**155 GRAND AVE**  
**OAKLAND, CA 94612**

**LUST**

**S102432462**  
**N/A**

**Site 2 of 5 in cluster AH**

**Relative:**  
**Lower**

LUST:

Region:	STATE
Global Id:	T0600100808
Latitude:	37.810903
Longitude:	-122.264153
Case Type:	LUST Cleanup Site
Status:	Completed - Case Closed
Status Date:	07/08/1994
Lead Agency:	ALAMEDA COUNTY LOP
Case Worker:	Not reported
Local Agency:	Not reported
RB Case Number:	01-0875
LOC Case Number:	RO0000689
File Location:	Stored electronically as an E-file
Potential Media Affect:	Other Groundwater (uses other than drinking water)
Potential Contaminants of Concern:	Waste Oil / Motor / Hydraulic / Lubricating
Site History:	Not reported

**Actual:**  
**22 ft.**

Click here to access the California GeoTracker records for this facility:

Contact:

Global Id:	T0600100808
Contact Type:	Regional Board Caseworker
Contact Name:	Cherie McCaulou
Organization Name:	SAN FRANCISCO BAY RWQCB (REGION 2)
Address:	1515 CLAY STREET, SUITE 1400
City:	OAKLAND
Email:	cmccaulou@waterboards.ca.gov
Phone Number:	Not reported

Map ID  
 Direction  
 Distance  
 Elevation

MAP FINDINGS

Site

Database(s)

EDR ID Number  
 EPA ID Number

**LAKE MERRITT TOWERS I & II (Continued)**

**S102432462**

Status History:

Global Id: T0600100808  
 Status: Completed - Case Closed  
 Status Date: 07/08/1994

Global Id: T0600100808  
 Status: Open - Case Begin Date  
 Status Date: 11/06/1987

Regulatory Activities:

Global Id: T0600100808  
 Action Type: REMEDIATION  
 Date: 09/09/9999  
 Action: Excavation

Global Id: T0600100808  
 Action Type: Other  
 Date: 11/05/1990  
 Action: Leak Reported

Global Id: T0600100808  
 Action Type: ENFORCEMENT  
 Date: 07/08/1994  
 Action: Closure/No Further Action Letter

**AH180**  
 East  
 1/4-1/2  
 0.383 mi.  
 2022 ft.

**LAKE MERRITT TOWERS II**  
**155 GRAND AVE**  
**OAKLAND, CA**  
 Site 3 of 5 in cluster AH

**RGA LUST S114642351**  
**N/A**

Relative:  
 Lower

RGA LUST:

1998	LAKE MERRITT TOWERS II	155 GRAND AVE
1997	LAKE MERRITT TOWERS II	155 GRAND AVE
1996	LAKE MERRITT TOWERS II	155 GRAND AVE
1995	LAKE MERRITT TOWERS II	155 GRAND AVE
1994	LAKE MERRITT TOWERS II	155 GRAND AVE

Actual:  
 22 ft.

**AH181**  
 East  
 1/4-1/2  
 0.383 mi.  
 2022 ft.

**LAKE MERRITT TOWERS I & II**  
**155 GRAND AVE**  
**OAKLAND, CA 94612**  
 Site 4 of 5 in cluster AH

**LUST S103472351**  
**N/A**

Relative:  
 Lower

LUST REG 2:

Region: 2  
 Facility Id: 01-0875  
 Facility Status: Case Closed  
 Case Number: 3711  
 How Discovered: Tank Closure  
 Leak Cause: Structure Failure  
 Leak Source: Tank  
 Date Leak Confirmed: Not reported  
 Oversight Program: LUST

Actual:  
 22 ft.

Map ID  
 Direction  
 Distance  
 Elevation

MAP FINDINGS

Site

Database(s)

EDR ID Number  
 EPA ID Number

**LAKE MERRITT TOWERS I & II (Continued)**

**S103472351**

Prelim. Site Assessment Workplan Submitted: 3/21/1991  
 Preliminary Site Assessment Began: 3/19/1991  
 Pollution Characterization Began: Not reported  
 Pollution Remediation Plan Submitted: Not reported  
 Date Remediation Action Underway: Not reported  
 Date Post Remedial Action Monitoring Began: Not reported

**AH182**  
**East**  
**1/4-1/2**  
**0.383 mi.**  
**2022 ft.**

**LAKE MERRITT TOWERS I & II**  
**155 GRAND AVE**  
**OAKLAND, CA**

**RGA LUST S114642349**  
**N/A**

Site 5 of 5 in cluster AH

**Relative:**  
**Lower**

RGA LUST:

2006	LAKE MERRITT TOWERS I & II	155 GRAND AVE
2005	LAKE MERRITT TOWERS I & II	155 GRAND AVE
2003	LAKE MERRITT TOWERS I & II	155 GRAND AVE
2002	LAKE MERRITT TOWERS I & II	155 GRAND AVE
2001	LAKE MERRITT TOWERS I & II	155 GRAND AVE
2000	LAKE MERRITT TOWERS I & II	155 GRAND AVE

**Actual:**  
**22 ft.**

**AI183**  
**ENE**  
**1/4-1/2**  
**0.384 mi.**  
**2030 ft.**

**BROADWAY MOTORS**  
**2560 WEBSTER ST**  
**OAKLAND, CA**

**RGA LUST S114587128**  
**N/A**

Site 1 of 2 in cluster AI

**Relative:**  
**Higher**

RGA LUST:

2006	BROADWAY MOTORS	2560 WEBSTER ST
2005	BROADWAY MOTORS	2560 WEBSTER ST
2003	BROADWAY MOTORS	2560 WEBSTER ST
2002	BROADWAY MOTORS	2560 WEBSTER ST
2001	BROADWAY MOTORS	2560 WEBSTER ST
2000	BROADWAY MOTORS	2560 WEBSTER ST
1998	BROADWAY MOTORS	2560 WEBSTER ST

**Actual:**  
**28 ft.**

**AI184**  
**ENE**  
**1/4-1/2**  
**0.384 mi.**  
**2030 ft.**

**BROADWAY FORD**  
**2560 WEBSTER ST**  
**OAKLAND, CA 94612**

**LUST 1000145770**  
**N/A**

Site 2 of 2 in cluster AI

**Relative:**  
**Higher**

LUST:

Region:	STATE
Global Id:	T0600102057
Latitude:	37.8143249
Longitude:	-122.2649595
Case Type:	LUST Cleanup Site
Status:	Completed - Case Closed
Status Date:	05/15/2001
Lead Agency:	ALAMEDA COUNTY LOP
Case Worker:	Not reported
Local Agency:	Not reported
RB Case Number:	01-2240
LOC Case Number:	RO0000430

**Actual:**  
**28 ft.**

Map ID  
Direction  
Distance  
Elevation

MAP FINDINGS

Site

Database(s)

EDR ID Number  
EPA ID Number

**BROADWAY FORD (Continued)**

**1000145770**

File Location: Stored electronically as an E-file  
Potential Media Affect: Other Groundwater (uses other than drinking water)  
Potential Contaminants of Concern: Gasoline  
Site History: Not reported

[Click here to access the California GeoTracker records for this facility:](#)

Contact:

Global Id: T0600102057  
Contact Type: Regional Board Caseworker  
Contact Name: Cherie McCaulou  
Organization Name: SAN FRANCISCO BAY RWQCB (REGION 2)  
Address: 1515 CLAY STREET, SUITE 1400  
City: OAKLAND  
Email: cmccaulou@waterboards.ca.gov  
Phone Number: Not reported

Status History:

Global Id: T0600102057  
Status: Completed - Case Closed  
Status Date: 05/15/2001

Global Id: T0600102057  
Status: Open - Case Begin Date  
Status Date: 12/29/1995

Regulatory Activities:

Global Id: T0600102057  
Action Type: REMEDIATION  
Date: 09/09/9999  
Action: Excavation

Global Id: T0600102057  
Action Type: Other  
Date: 12/29/1995  
Action: Leak Reported

LUST REG 2:

Region: 2  
Facility Id: 01-2240  
Facility Status: Case Closed  
Case Number: 1101  
How Discovered: Tank Closure  
Leak Cause: UNK  
Leak Source: UNK  
Date Leak Confirmed: 10/24/1997  
Oversight Program: LUST  
Prelim. Site Assessment Workplan Submitted: Not reported  
Preliminary Site Assessment Began: 1/1/1965  
Pollution Characterization Began: Not reported  
Pollution Remediation Plan Submitted: Not reported  
Date Remediation Action Underway: Not reported  
Date Post Remedial Action Monitoring Began: Not reported

Map ID  
 Direction  
 Distance  
 Elevation

MAP FINDINGS

Site

Database(s)

EDR ID Number  
 EPA ID Number

**AJ185**  
**NNE**  
**1/4-1/2**  
**0.385 mi.**  
**2031 ft.**

**ROBERT BEALLO MD INC**  
**2710 TELEGRAPH**  
**OAKLAND, CA 94609**  
**Site 1 of 3 in cluster AJ**

**SLIC S108246065**  
**N/A**

**Relative:**  
**Higher**

SLIC:

**Actual:**  
**37 ft.**

Region: STATE  
**Facility Status: Open - Site Assessment**  
 Status Date: 01/01/1965  
 Global Id: T06019792927  
 Lead Agency: ALAMEDA COUNTY LOP  
 Lead Agency Case Number: RO0002668  
 Latitude: 37.816493  
 Longitude: -122.267436  
 Case Type: Cleanup Program Site  
 Case Worker: KLD  
 Local Agency: ALAMEDA COUNTY LOP  
 RB Case Number: NA  
 File Location: Stored electronically as an E-file  
 Potential Media Affected: Under Investigation  
 Potential Contaminants of Concern: Not reported  
 Site History:

Phase I performed in 1998 discovered 3 on-site groundwater monitoring wells from the immediately upgradient and to the north Shell gasoline station (RO0000009) indicated that groundwater contamination is present at concentrations of 610 ppb TPPH, 50 ppb benzene, and 3.9 ppb MTBE. From Envirosearch September 15, 1997 QMR. A review of the site shows that well S-11 contained concentrations of up to 1,210 ppb TPPH, and 39 ppb benzene in 1999 which may indicate that an uninvestigated onsite source is present adjacent to this well. The 3 on-site wells were destroyed in 1999.

[Click here to access the California GeoTracker records for this facility:](#)

**AD186**  
**East**  
**1/4-1/2**  
**0.385 mi.**  
**2032 ft.**

**OAKLAND TRIBUNE**  
**2300 VALDEZ ST**  
**OAKLAND, CA 94612**  
**Site 5 of 6 in cluster AD**

**LUST U003713851**  
**N/A**

**Relative:**  
**Lower**

LUST:

**Actual:**  
**23 ft.**

Region: STATE  
 Global Id: T0600101356  
 Latitude: 37.811986  
 Longitude: -122.263814  
 Case Type: LUST Cleanup Site  
 Status: Completed - Case Closed  
 Status Date: 07/31/1998  
 Lead Agency: ALAMEDA COUNTY LOP  
 Case Worker: Not reported  
 Local Agency: Not reported  
 RB Case Number: 01-1469  
 LOC Case Number: RO0000807  
 File Location: Stored electronically as an E-file  
 Potential Media Affect: Other Groundwater (uses other than drinking water)  
 Potential Contaminants of Concern: Gasoline  
 Site History: Not reported

[Click here to access the California GeoTracker records for this facility:](#)

Map ID  
Direction  
Distance  
Elevation

MAP FINDINGS

Site

Database(s)

EDR ID Number  
EPA ID Number

**OAKLAND TRIBUNE (Continued)**

**U003713851**

Contact:

Global Id: T0600101356  
Contact Type: Regional Board Caseworker  
Contact Name: Cherie McCaulou  
Organization Name: SAN FRANCISCO BAY RWQCB (REGION 2)  
Address: 1515 CLAY STREET, SUITE 1400  
City: OAKLAND  
Email: cmccaulou@waterboards.ca.gov  
Phone Number: Not reported

Status History:

Global Id: T0600101356  
Status: Completed - Case Closed  
Status Date: 07/31/1998

Global Id: T0600101356  
Status: Open - Case Begin Date  
Status Date: 02/23/1988

Regulatory Activities:

Global Id: T0600101356  
Action Type: REMEDIATION  
Date: 09/09/9999  
Action: Excavation

Global Id: T0600101356  
Action Type: ENFORCEMENT  
Date: 07/31/1998  
Action: Closure/No Further Action Letter

Global Id: T0600101356  
Action Type: Other  
Date: 02/23/1988  
Action: Leak Reported

LUST REG 2:

Region: 2  
Facility Id: 01-1469  
Facility Status: Case Closed  
Case Number: 3663  
How Discovered: Tank Closure  
Leak Cause: Structure Failure  
Leak Source: Tank  
Date Leak Confirmed: Not reported  
Oversight Program: LUST  
Prelim. Site Assessment Workplan Submitted: Not reported  
Preliminary Site Assessment Began: 8/30/1988  
Pollution Characterization Began: 8/15/1989  
Pollution Remediation Plan Submitted: Not reported  
Date Remediation Action Underway: Not reported  
Date Post Remedial Action Monitoring Began: Not reported





MAP FINDINGS

Map ID  
 Direction  
 Distance  
 Elevation

Site

Database(s)

EDR ID Number  
 EPA ID Number

**AL190**      **CHEVRON #9-1853**  
**WNW**        **850 GRAND**  
**1/4-1/2**      **OAKLAND, CA 94607**  
**0.387 mi.**  
**2046 ft.**      **Site 2 of 3 in cluster AL**

**LUST**      **S103393988**  
                  **N/A**

**Relative:**  
**Lower**

LUST:

**Actual:**  
**19 ft.**

Region: STATE  
 Global Id: T0600100356  
 Latitude: 37.814113  
 Longitude: -122.27725  
 Case Type: LUST Cleanup Site  
 Status: Completed - Case Closed  
 Status Date: 11/26/1997  
 Lead Agency: ALAMEDA COUNTY LOP  
 Case Worker: Not reported  
 Local Agency: Not reported  
 RB Case Number: 01-0387  
 LOC Case Number: RO0001077  
 File Location: Stored electronically as an E-file  
 Potential Media Affect: Other Groundwater (uses other than drinking water)  
 Potential Contaminants of Concern: Gasoline  
 Site History: Not reported

[Click here to access the California GeoTracker records for this facility:](#)

Contact:

Global Id: T0600100356  
 Contact Type: Regional Board Caseworker  
 Contact Name: Cherie McCaulou  
 Organization Name: SAN FRANCISCO BAY RWQCB (REGION 2)  
 Address: 1515 CLAY STREET, SUITE 1400  
 City: OAKLAND  
 Email: cmccaulou@waterboards.ca.gov  
 Phone Number: Not reported

Status History:

Global Id: T0600100356  
 Status: Completed - Case Closed  
 Status Date: 11/26/1997  
  
 Global Id: T0600100356  
 Status: Open - Case Begin Date  
 Status Date: 12/07/1988

Regulatory Activities:

Global Id: T0600100356  
 Action Type: REMEDIATION  
 Date: 09/09/9999  
 Action: Not reported  
  
 Global Id: T0600100356  
 Action Type: Other  
 Date: 12/07/1988  
 Action: Leak Reported

MAP FINDINGS

Map ID  
Direction  
Distance  
Elevation

Site

Database(s)

EDR ID Number  
EPA ID Number

**AF191**     **OAKLAND CITY HALL WEST**  
**SSW**        **1417 CLAY ST**  
**1/4-1/2**     **OAKLAND, CA 94612**  
**0.388 mi.**  
**2049 ft.**     **Site 2 of 8 in cluster AF**

**LUST**     **S103472335**  
**N/A**

**Relative:**  
**Higher**

LUST:

**Actual:**  
**40 ft.**

Region: STATE  
Global Id: T0600100373  
Latitude: 37.8054938  
Longitude: -122.2734911  
Case Type: LUST Cleanup Site  
Status: Completed - Case Closed  
Status Date: 01/12/1996  
Lead Agency: ALAMEDA COUNTY LOP  
Case Worker: Not reported  
Local Agency: Not reported  
RB Case Number: 01-0409  
LOC Case Number: RO0001171  
File Location: Stored electronically as an E-file  
Potential Media Affect: Soil  
Potential Contaminants of Concern: Waste Oil / Motor / Hydraulic / Lubricating  
Site History: Not reported

[Click here to access the California GeoTracker records for this facility:](#)

Contact:

Global Id: T0600100373  
Contact Type: Regional Board Caseworker  
Contact Name: Cherie McCaulou  
Organization Name: SAN FRANCISCO BAY RWQCB (REGION 2)  
Address: 1515 CLAY STREET, SUITE 1400  
City: OAKLAND  
Email: cmccaulou@waterboards.ca.gov  
Phone Number: Not reported

Status History:

Global Id: T0600100373  
Status: Open - Case Begin Date  
Status Date: 03/15/1989  
  
Global Id: T0600100373  
Status: Completed - Case Closed  
Status Date: 01/12/1996

Regulatory Activities:

Global Id: T0600100373  
Action Type: REMEDIATION  
Date: 09/09/9999  
Action: Not reported  
  
Global Id: T0600100373  
Action Type: Other  
Date: 03/15/1989  
Action: Leak Reported

LUST REG 2:

Map ID  
 Direction  
 Distance  
 Elevation

MAP FINDINGS

Site

Database(s)

EDR ID Number  
 EPA ID Number

**OAKLAND CITY HALL WEST (Continued)**

**S103472335**

Region: 2  
 Facility Id: 01-0409  
 Facility Status: Case Closed  
 Case Number: 3751  
 How Discovered: Tank Closure  
 Leak Cause: Structure Failure  
 Leak Source: Tank  
 Date Leak Confirmed: Not reported  
 Oversight Program: LUST  
 Prelim. Site Assessment Workplan Submitted: Not reported  
 Preliminary Site Assessment Began: Not reported  
 Pollution Characterization Began: Not reported  
 Pollution Remediation Plan Submitted: Not reported  
 Date Remediation Action Underway: Not reported  
 Date Post Remedial Action Monitoring Began: Not reported

<b>AF192</b> <b>SSW</b> 1/4-1/2 0.388 mi. 2049 ft.	<b>OAKLAND CITY OF</b> <b>1417 CLAY ST</b> <b>OAKLAND, CA</b>  Site 3 of 8 in cluster AF	<b>RGA LUST</b>	<b>S114662670</b> N/A
Relative: Higher	RGA LUST: 1998 OAKLAND CITY OF 1417 CLAY ST		

Actual:  
40 ft.

<b>AF193</b> <b>SSW</b> 1/4-1/2 0.388 mi. 2049 ft.	<b>CITY OF OAKLAND</b> <b>1417 CLAY ST</b> <b>OAKLAND, CA</b>  Site 4 of 8 in cluster AF	<b>RGA LUST</b>	<b>S114603064</b> N/A
Relative: Higher	RGA LUST: 1997 CITY OF OAKLAND 1417 CLAY ST 1996 CITY OF OAKLAND 1417 CLAY ST		
Actual: 40 ft.	1995 CITY OF OAKLAND 1417 CLAY ST 1994 CITY OF OAKLAND 1417 CLAY ST 1993 CITY OF OAKLAND 1417 CLAY ST		

<b>AF194</b> <b>SSW</b> 1/4-1/2 0.388 mi. 2049 ft.	<b>OAKLAND CITY HALL WEST</b> <b>1417 CLAY ST</b> <b>OAKLAND, CA</b>  Site 5 of 8 in cluster AF	<b>RGA LUST</b>	<b>S114662655</b> N/A
Relative: Higher	RGA LUST: 2006 OAKLAND CITY HALL WEST 1417 CLAY ST 2005 OAKLAND CITY HALL WEST 1417 CLAY ST		
Actual: 40 ft.	2003 OAKLAND CITY HALL WEST 1417 CLAY ST 2002 OAKLAND CITY HALL WEST 1417 CLAY ST 2001 OAKLAND CITY HALL WEST 1417 CLAY ST 2000 OAKLAND CITY HALL WEST 1417 CLAY ST		

Map ID  
Direction  
Distance  
Elevation

MAP FINDINGS

Site

Database(s)

EDR ID Number  
EPA ID Number

195  
NE  
1/4-1/2  
0.392 mi.  
2070 ft.

TIM COOK  
385 26TH ST  
OAKLAND, CA 94612

LUST S113887337  
N/A

Relative:  
Higher

LUST:

Actual:  
33 ft.

Region: STATE  
Global Id: T10000005131  
Latitude: 37.8148539  
Longitude: -122.266078  
Case Type: LUST Cleanup Site  
Status: Open - Site Assessment  
Status Date: 01/10/2014  
Lead Agency: ALAMEDA COUNTY LOP  
Case Worker: KLD  
Local Agency: ALAMEDA COUNTY LOP  
RB Case Number: Not reported  
LOC Case Number: RO0003125  
File Location: Stored electronically as an E-file  
Potential Media Affect: Soil, Soil Vapor, Under Investigation  
Potential Contaminants of Concern: Heating Oil / Fuel Oil  
Site History:

A 1,200-gallon UST was discovered at the site by Paoli Construction, Inc. during grading activities at the site on February 13, 2013. Cook Environmental Services (CES) was hired by the property owner, the Kyle Milligan and Susan Casentini Trust, to inspect the UST on February 14, 2013. CES discovered a buried redwood tank approximately 12 feet in diameter that contained an unknown volume of heating oil. The structural integrity of the redwood tank had been severely compromised and a large volume of heating oil had impacted surrounding soils. The UST was connected to a 4-inch diameter cast iron pipe that was probably connected to a fill spout behind the sidewalk on 26th Street. The location of the UST and the cast iron pipe are shown on Figure 2. The City of Oakland Fire Department was notified and Cook Environmental Services, Inc (CES) filed an UST removal permit with the Fire Department on March 4, 2013. CES retained Fremouw Environmental Services, Inc (FES) to empty the UST. Since the redwood tank was badly decayed, no triple rinse or decontamination procedures could be performed. FES removed approximately 80 gallons of heating oil from the excavation on March 11, 2013. The receiving facility for the waste heating oil required that the liquid be sampled for PCBs prior to acceptance of the waste. A sample of the heating oil was collected on March 11, 2013 and analyzed for PCBs. PCBs were not detected. Two drums of heating oil were disposed of as non-RCRA hazardous waste. CES excavated the UST and contaminated soil from March 11 to 13, 2013. Leroy Griffin of the City of Oakland Fire Prevention Bureau was onsite. Since the redwood tank was badly decomposed, it could not be removed intact and was taken out in pieces and placed in six 10-cubic yard roll-off bins along with contaminated soil. Three bins (36.5 tons) were profiled as non-hazardous and disposed at the Potrero Hills landfill in Suisun, California. The lab report from two soil samples collected from the UST excavation was used to profile the waste. The non-hazardous waste was disposed of at the Potrero Hills Landfill near Suisun, California. Soil in two of the bins was classified as non-RCRA hazardous waste and was disposed at the U.S. Ecology landfill in Beatty, Nevada. The UST excavation extended to a depth of approximately 12 feet bgl. After excavation activities were complete, CES collected two soil samples from the base of the excavation. Sample S1 was collected from

Map ID  
Direction  
Distance  
Elevation

MAP FINDINGS

Site

Database(s)

EDR ID Number  
EPA ID Number

**TIM COOK (Continued)**

**S113887337**

the south end of the excavation at depth of approximately 10 feet below grade. Sample S2 was collected from the north end of the excavation (closest to 26th Street) at a depth of approximately 10 feet below grade. Soil samples were collected from the bucket of the excavator and placed in stainless steel sample tubes, labeled and placed on ice in a cooler. Samples were handled using chain-of-custody procedures. Samples were transported to McCampbell Analytical, Inc. in Pittsburg, California that same day and analyzed for the standard suite of analytes required of a UST containing heating oil. Analyses included total petroleum hydrocarbons as diesel (TPH-d) using EPA method 8015B modified; benzene, toluene, ethylbenzene and xylenes (BTEX) using EPA method 8021B; and naphthalene and MtBE using EPA method 8260B. The samples appeared to be contaminated due to staining and hydrocarbon odor. BTEX and MtBE constituents were not detected in soil samples above laboratory detection limits. TPH-d concentrations range from 6,500 to 11,000 milligrams per kilogram (mg/kg). Naphthalene concentrations range from 10 to 14 mg/kg. The UST excavation was backfilled with clean recycle baserock from Marin Resource Recovery in San Rafael, California. A Data Gap Investigation Work Plan and Site Conceptual Model has been submitted to ACEH, dated March 25, 2014. ACEH requests a Work Plan Addendum and Data Gap Investigation Work Plan Addendum and Site Conceptual Model to address comments in ACEH's response letter. dated May 23, 2014.

[Click here to access the California GeoTracker records for this facility:](#)

**Contact:**

Global Id: T10000005131  
Contact Type: Regional Board Caseworker  
Contact Name: Cherie McCaulou  
Organization Name: SAN FRANCISCO BAY RWQCB (REGION 2)  
Address: 1515 CLAY STREET, SUITE 1400  
City: OAKLAND  
Email: cmccaulou@waterboards.ca.gov  
Phone Number: Not reported

Global Id: T10000005131  
Contact Type: Local Agency Caseworker  
Contact Name: KAREL DETTERMAN  
Organization Name: ALAMEDA COUNTY LOP  
Address: 1131 Harbor Bay Parkway  
City: ALAMEDA  
Email: karel.detterman@acgov.org  
Phone Number: 5105676708

**Status History:**

Global Id: T10000005131  
Status: Open - Site Assessment  
Status Date: 01/10/2014

Global Id: T10000005131  
Status: Open - Case Begin Date  
Status Date: 02/14/2013

**Regulatory Activities:**

Global Id: T10000005131

Map ID  
Direction  
Distance  
Elevation

MAP FINDINGS

Site

Database(s)

EDR ID Number  
EPA ID Number

**TIM COOK (Continued)**

**S113887337**

Action Type:	ENFORCEMENT
Date:	05/23/2014
Action:	Staff Letter - #20140523
Global Id:	T10000005131
Action Type:	RESPONSE
Date:	07/24/2014
Action:	Soil and Water Investigation Workplan - Addendum - Regulator Responded
Global Id:	T10000005131
Action Type:	RESPONSE
Date:	03/25/2014
Action:	Soil and Water Investigation Workplan - Regulator Responded
Global Id:	T10000005131
Action Type:	Other
Date:	02/14/2013
Action:	Leak Discovery
Global Id:	T10000005131
Action Type:	Other
Date:	03/18/2013
Action:	Leak Reported
Global Id:	T10000005131
Action Type:	ENFORCEMENT
Date:	11/21/2013
Action:	Notice of Responsibility - #20131121
Global Id:	T10000005131
Action Type:	ENFORCEMENT
Date:	01/13/2013
Action:	Staff Letter - #20131301
Global Id:	T10000005131
Action Type:	ENFORCEMENT
Date:	09/19/2014
Action:	Staff Letter - #20140919
Global Id:	T10000005131
Action Type:	ENFORCEMENT
Date:	01/10/2014
Action:	Staff Letter - #20140110
Global Id:	T10000005131
Action Type:	ENFORCEMENT
Date:	11/25/2014
Action:	Staff Letter
Global Id:	T10000005131
Action Type:	RESPONSE
Date:	01/05/2015
Action:	Soil and Water Investigation Report

Map ID  
Direction  
Distance  
Elevation

MAP FINDINGS

Site

Database(s)

EDR ID Number  
EPA ID Number

AK196  
SSE  
1/4-1/2  
0.392 mi.  
2070 ft.

DOUGLAS PARKING CO  
1721 WEBSTER ST  
OAKLAND, CA 94612  
Site 2 of 5 in cluster AK

LUST S101624488  
N/A

Relative:  
Higher

LUST:

Actual:  
34 ft.

Region: STATE  
Global Id: T0600100140  
Latitude: 37.8060542777711  
Longitude: -122.267167568207  
Case Type: LUST Cleanup Site  
Status: Open - Remediation  
Status Date: 10/03/2007  
Lead Agency: ALAMEDA COUNTY LOP  
Case Worker: KLD  
Local Agency: ALAMEDA COUNTY LOP  
RB Case Number: 01-0151  
LOC Case Number: RO0000129  
File Location: Stored electronically as an E-file  
Potential Media Affect: Other Groundwater (uses other than drinking water), Soil  
Potential Contaminants of Concern: Benzene, Gasoline  
Site History: One 1,000-gallon gasoline UST was removed on August 3, 1992 and two 500-gallon USTs were removed on August 6, 1992. The tanks had been located in the sidewalk. Samples collected beneath the tanks. The maximum concentrations were detected near the USTs at 1,500 mg/kg TPHg and 12 mg/kg benzene. Nine soil borings were installed in July 1994 to investigate the extent of the release. Three were converted to monitoring wells.

[Click here to access the California GeoTracker records for this facility:](#)

Contact:

Global Id: T0600100140  
Contact Type: Regional Board Caseworker  
Contact Name: Cherie McCaulou  
Organization Name: SAN FRANCISCO BAY RWQCB (REGION 2)  
Address: 1515 CLAY STREET, SUITE 1400  
City: OAKLAND  
Email: cmccaulou@waterboards.ca.gov  
Phone Number: Not reported

Global Id: T0600100140  
Contact Type: Local Agency Caseworker  
Contact Name: KAREL DETTERMAN  
Organization Name: ALAMEDA COUNTY LOP  
Address: 1131 Harbor Bay Parkway  
City: ALAMEDA  
Email: karel.detterman@acgov.org  
Phone Number: 5105676708

Status History:

Global Id: T0600100140  
Status: Open - Case Begin Date  
Status Date: 01/07/1993

Global Id: T0600100140  
Status: Open - Remediation  
Status Date: 10/03/2007

Map ID  
Direction  
Distance  
Elevation

MAP FINDINGS

Site

Database(s)

EDR ID Number  
EPA ID Number

**DOUGLAS PARKING CO (Continued)**

**S101624488**

Global Id: T0600100140  
Status: Open - Site Assessment  
Status Date: 08/31/1993

Global Id: T0600100140  
Status: Open - Site Assessment  
Status Date: 12/16/1993

Global Id: T0600100140  
Status: Open - Site Assessment  
Status Date: 03/10/1994

Global Id: T0600100140  
Status: Open - Site Assessment  
Status Date: 12/02/1994

Regulatory Activities:

Global Id: T0600100140  
Action Type: Other  
Date: 01/07/1993  
Action: Leak Discovery

Global Id: T0600100140  
Action Type: RESPONSE  
Date: 03/20/2013  
Action: Soil and Water Investigation Workplan - Regulator Responded

Global Id: T0600100140  
Action Type: RESPONSE  
Date: 06/28/2013  
Action: Soil and Water Investigation Workplan - Addendum - Regulator Responded

Global Id: T0600100140  
Action Type: RESPONSE  
Date: 06/28/2013  
Action: Site Investigation Workplan - Regulator Responded

Global Id: T0600100140  
Action Type: RESPONSE  
Date: 01/31/2014  
Action: Soil and Water Investigation Report - Regulator Responded

Global Id: T0600100140  
Action Type: RESPONSE  
Date: 01/19/2011  
Action: Corrective Action Plan / Remedial Action Plan - Addendum

Global Id: T0600100140  
Action Type: RESPONSE  
Date: 10/20/2010  
Action: Clean Up Fund - 5-Year Review Summary

Global Id: T0600100140  
Action Type: REMEDIATION  
Date: 10/29/2007  
Action: Soil Vapor Extraction (SVE)



Map ID  
Direction  
Distance  
Elevation

MAP FINDINGS

Site

Database(s)

EDR ID Number  
EPA ID Number

**DOUGLAS PARKING CO (Continued)**

**S101624488**

Global Id:	T0600100140
Action Type:	ENFORCEMENT
Date:	06/17/2011
Action:	Staff Letter - #20110617
Global Id:	T0600100140
Action Type:	Other
Date:	01/07/1993
Action:	Leak Stopped
Global Id:	T0600100140
Action Type:	RESPONSE
Date:	08/17/2011
Action:	Conceptual Site Model
Global Id:	T0600100140
Action Type:	ENFORCEMENT
Date:	02/05/2009
Action:	Staff Letter - #2009-02-05
Global Id:	T0600100140
Action Type:	ENFORCEMENT
Date:	12/21/2012
Action:	Staff Letter - #20121221
Global Id:	T0600100140
Action Type:	Other
Date:	08/31/1993
Action:	Leak Reported
Global Id:	T0600100140
Action Type:	RESPONSE
Date:	12/01/2011
Action:	Clean Up Fund - 5-Year Review Summary
Global Id:	T0600100140
Action Type:	RESPONSE
Date:	12/02/1994
Action:	Soil and Water Investigation Report
Global Id:	T0600100140
Action Type:	RESPONSE
Date:	02/02/2001
Action:	CAP/RAP - Feasibility Study Report
Global Id:	T0600100140
Action Type:	RESPONSE
Date:	04/22/2004
Action:	CAP/RAP - Feasibility Study Report
Global Id:	T0600100140
Action Type:	RESPONSE
Date:	10/24/2003
Action:	Soil and Water Investigation Report
Global Id:	T0600100140
Action Type:	RESPONSE

Map ID  
Direction  
Distance  
Elevation

MAP FINDINGS

Site

Database(s)

EDR ID Number  
EPA ID Number

**DOUGLAS PARKING CO (Continued)**

**S101624488**

Date: 07/16/2006  
Action: Soil and Water Investigation Report

Global Id: T0600100140  
Action Type: ENFORCEMENT  
Date: 09/06/2013  
Action: Staff Letter - #20130906

Global Id: T0600100140  
Action Type: ENFORCEMENT  
Date: 11/20/1992  
Action: Notice of Responsibility - #19921120

Global Id: T0600100140  
Action Type: RESPONSE  
Date: 02/20/2013  
Action: Monitoring Report - Semi-Annually

Global Id: T0600100140  
Action Type: ENFORCEMENT  
Date: 06/13/2007  
Action: Technical Correspondence / Assistance / Other - #20070613

Global Id: T0600100140  
Action Type: ENFORCEMENT  
Date: 04/01/2005  
Action: Technical Correspondence / Assistance / Other - #20050401

Global Id: T0600100140  
Action Type: RESPONSE  
Date: 05/13/2013  
Action: Soil Vapor Intrusion Investigation Report

Global Id: T0600100140  
Action Type: ENFORCEMENT  
Date: 11/19/2010  
Action: Staff Letter - #20101119

Global Id: T0600100140  
Action Type: ENFORCEMENT  
Date: 07/24/2009  
Action: Staff Letter - #20090724

Global Id: T0600100140  
Action Type: ENFORCEMENT  
Date: 05/29/2014  
Action: Staff Letter - #20140529

**LUST REG 2:**

Region: 2  
Facility Id: 01-0151  
Facility Status: Preliminary site assessment underway  
Case Number: 4070  
How Discovered: Tank Closure  
Leak Cause: Structure Failure  
Leak Source: UNK

Map ID  
 Direction  
 Distance  
 Elevation

MAP FINDINGS

Site

Database(s)

EDR ID Number  
 EPA ID Number

**DOUGLAS PARKING CO (Continued)**

**S101624488**

Date Leak Confirmed: 11/20/1992  
 Oversight Program: LUST  
 Prelim. Site Assessment Wokplan Submitted: 3/6/1995  
 Preliminary Site Assessment Began: 1/2/1965  
 Pollution Characterization Began: Not reported  
 Pollution Remediation Plan Submitted: Not reported  
 Date Remediation Action Underway: Not reported  
 Date Post Remedial Action Monitoring Began: Not reported

<b>AK197</b> <b>SSE</b> 1/4-1/2 0.392 mi. 2070 ft.	<b>DOUGLAS PARKING COMPANY</b> <b>1721 WEBSTER ST</b> <b>OAKLAND, CA</b>  <b>Site 3 of 5 in cluster AK</b>  RGA LUST: 2006 DOUGLAS PARKING COMPANY 1721 WEBSTER ST 2005 DOUGLAS PARKING COMPANY 1721 WEBSTER ST <b>Actual:</b> 2003 DOUGLAS PARKING COMPANY 1721 WEBSTER ST <b>34 ft.</b> 2002 DOUGLAS PARKING COMPANY 1721 WEBSTER ST 2001 DOUGLAS PARKING COMPANY 1721 WEBSTER ST 2000 DOUGLAS PARKING COMPANY 1721 WEBSTER ST	<b>RGA LUST</b>	<b>S114611863</b> <b>N/A</b>
--	--	-----------------	---------------------------------

<b>AK198</b> <b>SSE</b> 1/4-1/2 0.392 mi. 2070 ft.	<b>DOUGLAS MOTOR SERVICE</b> <b>1721 WEBSTER ST</b> <b>OAKLAND, CA</b>  <b>Site 4 of 5 in cluster AK</b>  RGA LUST: 1998 DOUGLAS MOTOR SERVICE 1721 WEBSTER ST 1997 DOUGLAS MOTOR SERVICE 1721 WEBSTER ST <b>Actual:</b> 1996 DOUGLAS MOTOR SERVICE 1721 WEBSTER ST <b>34 ft.</b> 1995 DOUGLAS MOTOR SERVICE 1721 WEBSTER ST 1994 DOUGLAS MOTOR SERVICE 1721 WEBSTER ST 1993 DOUGLAS MOTOR SERVICE 1721 WEBSTER ST	<b>RGA LUST</b>	<b>S114611855</b> <b>N/A</b>
--	--	-----------------	---------------------------------

<b>AK199</b> <b>SSE</b> 1/4-1/2 0.392 mi. 2070 ft.	<b>DOUGLAS PARKING CO</b> <b>1721 WEBSTER ST.</b> <b>OAKLAND, CA</b>  <b>Site 5 of 5 in cluster AK</b>  RGA LUST: 2012 DOUGLAS PARKING CO 1721 WEBSTER ST. 2011 DOUGLAS PARKING CO 1721 WEBSTER ST. <b>Actual:</b> 2010 DOUGLAS PARKING CO 1721 WEBSTER ST. <b>34 ft.</b>	<b>RGA LUST</b>	<b>S114611860</b> <b>N/A</b>
--	---	-----------------	---------------------------------

Map ID  
Direction  
Distance  
Elevation

MAP FINDINGS

Site

Database(s)

EDR ID Number  
EPA ID Number

**AM200**  
**SSE**  
**1/4-1/2**  
**0.399 mi.**  
**2105 ft.**  
**PACIFIC BELL**  
**1519 FRANKLIN STREET**  
**OAKLAND, CA 94612**  
**Site 1 of 2 in cluster AM**

**LUST** **1000250819**  
**CAT080015431**

**Relative:**  
**Higher**

LUST:

**Actual:**  
**38 ft.**

Region: STATE  
Global Id: T0600101781  
Latitude: 37.805825  
Longitude: -122.268617  
Case Type: LUST Cleanup Site  
Status: Completed - Case Closed  
Status Date: 10/07/1998  
Lead Agency: ALAMEDA COUNTY LOP  
Case Worker: Not reported  
Local Agency: Not reported  
RB Case Number: 01-1921  
LOC Case Number: RO0000832  
File Location: Stored electronically as an E-file  
Potential Media Affect: Other Groundwater (uses other than drinking water)  
Potential Contaminants of Concern: Diesel  
Site History: Not reported

[Click here to access the California GeoTracker records for this facility:](#)

Contact:

Global Id: T0600101781  
Contact Type: Regional Board Caseworker  
Contact Name: Cherie McCaulou  
Organization Name: SAN FRANCISCO BAY RWQCB (REGION 2)  
Address: 1515 CLAY STREET, SUITE 1400  
City: OAKLAND  
Email: cmccaulou@waterboards.ca.gov  
Phone Number: Not reported

Status History:

Global Id: T0600101781  
Status: Completed - Case Closed  
Status Date: 10/07/1998

Global Id: T0600101781  
Status: Open - Case Begin Date  
Status Date: 06/06/1994

Regulatory Activities:

Global Id: T0600101781  
Action Type: REMEDIATION  
Date: 09/09/9999  
Action: Excavation

Global Id: T0600101781  
Action Type: Other  
Date: 06/06/1994  
Action: Leak Reported

LUST REG 2:

Map ID  
 Direction  
 Distance  
 Elevation

MAP FINDINGS

Site

Database(s)

EDR ID Number  
 EPA ID Number

**PACIFIC BELL (Continued)**

**1000250819**

Region: 2  
 Facility Id: 01-1921  
 Facility Status: Post remedial action monitoring  
 Case Number: 4871  
 How Discovered: Tank Closure  
 Leak Cause: UNK  
 Leak Source: UNK  
 Date Leak Confirmed: 6/21/1994  
 Oversight Program: LUST  
 Prelim. Site Assessment Workplan Submitted: Not reported  
 Preliminary Site Assessment Began: Not reported  
 Pollution Characterization Began: Not reported  
 Pollution Remediation Plan Submitted: Not reported  
 Date Remediation Action Underway: 2/27/1998  
 Date Post Remedial Action Monitoring Began: 1/2/1965

**AM201 PACIFIC BELL RGA LUST S114665610**  
**SSE 1519 FRANKLIN ST N/A**  
**1/4-1/2 OAKLAND, CA**  
**0.399 mi. Site 2 of 2 in cluster AM**  
**2105 ft.**

Relative: RGA LUST:  
 Higher

2006	PACIFIC BELL	1519 FRANKLIN ST
2005	PACIFIC BELL	1519 FRANKLIN ST
2003	PACIFIC BELL	1519 FRANKLIN ST
2002	PACIFIC BELL	1519 FRANKLIN ST
2001	PACIFIC BELL	1519 FRANKLIN ST
2000	PACIFIC BELL	1519 FRANKLIN ST
1998	PACIFIC BELL	1519 FRANKLIN ST
1997	PACIFIC BELL	1519 FRANKLIN ST
1996	PACIFIC BELL	1519 FRANKLIN ST
1995	PACIFIC BELL	1519 FRANKLIN ST
1994	PACIFIC BELL	1519 FRANKLIN ST

Actual:  
 38 ft.

**AN202 KAISER CENTER INC SITE 285 RGA LUST S114638913**  
**ESE 300 LAKESIDE DR N/A**  
**1/4-1/2 OAKLAND, CA**  
**0.403 mi. Site 1 of 7 in cluster AN**  
**2128 ft.**

Relative: RGA LUST:  
 Lower

1998	KAISER CENTER INC SITE 285	300 LAKESIDE DR
------	----------------------------	-----------------

Actual:  
 14 ft.

**AN203 KAISER CENTER, INC RGA LUST S114638917**  
**ESE 300 LAKESIDE DR N/A**  
**1/4-1/2 OAKLAND, CA**  
**0.403 mi. Site 2 of 7 in cluster AN**  
**2128 ft.**

Relative: RGA LUST:  
 Lower

1993	KAISER CENTER, INC	300 LAKESIDE DR
------	--------------------	-----------------

Actual:  
 14 ft.

MAP FINDINGS

Map ID  
Direction  
Distance  
Elevation

Site

Database(s)

EDR ID Number  
EPA ID Number

**AN204**     **KAISER CENTER, INC**  
**ESE**        **300 LAKESIDE DR STE 2685**  
**1/4-1/2**     **OAKLAND, CA**  
**0.403 mi.**  
**2128 ft.**     **Site 3 of 7 in cluster AN**

**RGA LUST**     **S114638916**  
                         **N/A**

**Relative:**     RGA LUST:  
**Lower**                             1996   KAISER CENTER, INC   300 LAKESIDE DR STE 2685  
   1995   KAISER CENTER, INC   300 LAKESIDE DR STE 2685  
**Actual:**                             1994   KAISER CENTER, INC   300 LAKESIDE DR STE 2685  
**14 ft.**

**AN205**     **KAISER CENTER**  
**ESE**        **300 LAKESIDE**  
**1/4-1/2**     **OAKLAND, CA**  
**0.403 mi.**  
**2128 ft.**     **Site 4 of 7 in cluster AN**

**RGA LUST**     **S114638920**  
                         **N/A**

**Relative:**     RGA LUST:  
**Lower**                             2012   KAISER CENTER   300 LAKESIDE  
   2011   KAISER CENTER   300 LAKESIDE  
**Actual:**                             2010   KAISER CENTER   300 LAKESIDE  
**14 ft.**                                 2009   KAISER CENTER   300 LAKESIDE  
   2008   KAISER CENTER   300 LAKESIDE  
   2007   KAISER CENTER   300 LAKESIDE

**AN206**     **KAISER CENTER**  
**ESE**        **300 LAKESIDE DR**  
**1/4-1/2**     **OAKLAND, CA 94612**  
**0.403 mi.**  
**2128 ft.**     **Site 5 of 7 in cluster AN**

**LUST**         **1000380332**  
                         **N/A**

**Relative:**     LUST:  
**Lower**                             Region:                             STATE  
   Global Id:                         T0600100774  
**Actual:**                             Latitude:                         37.808546  
**14 ft.**                                 Longitude:                       -122.26375  
   Case Type:                       LUST Cleanup Site  
   Status:                             Completed - Case Closed  
   Status Date:                    10/29/1993  
   Lead Agency:                   ALAMEDA COUNTY LOP  
   Case Worker:                   Not reported  
   Local Agency:                   Not reported  
   RB Case Number:              01-0840  
   LOC Case Number:             RO0000911  
   File Location:                   Stored electronically as an E-file  
   Potential Media Affect:       Other Groundwater (uses other than drinking water)  
   Potential Contaminants of Concern: Gasoline  
   Site History:                    Not reported

Click here to access the California GeoTracker records for this facility:

**Contact:**  
Global Id:                             T0600100774  
Contact Type:                       Regional Board Caseworker  
Contact Name:                       Cherie McCaulou  
Organization Name:                SAN FRANCISCO BAY RWQCB (REGION 2)  
Address:                               1515 CLAY STREET, SUITE 1400  
City:                                     OAKLAND  
Email:                                    cmccaulou@waterboards.ca.gov

Map ID  
Direction  
Distance  
Elevation

MAP FINDINGS

Site

Database(s)

EDR ID Number  
EPA ID Number

**KAISER CENTER (Continued)**

**1000380332**

Phone Number: Not reported

Status History:  
Global Id: T0600100774  
Status: Completed - Case Closed  
Status Date: 10/29/1993

Global Id: T0600100774  
Status: Open - Case Begin Date  
Status Date: 02/06/1991

Regulatory Activities:  
Global Id: T0600100774  
Action Type: REMEDIATION  
Date: 09/09/9999  
Action: Not reported

Global Id: T0600100774  
Action Type: Other  
Date: 02/06/1991  
Action: Leak Reported

Global Id: T0600100774  
Action Type: RESPONSE  
Date: 01/31/2000  
Action: Monitoring Report - Semi-Annually

**LUST REG 2:**

Region: 2  
Facility Id: 01-0840  
Facility Status: Case Closed  
Case Number: 4011  
How Discovered: Tank Closure  
Leak Cause: Overfill  
Leak Source: Piping  
Date Leak Confirmed: 11/24/1992  
Oversight Program: LUST  
Prelim. Site Assesment Wokplan Submitted: Not reported  
Preliminary Site Assesment Began: 10/29/1990  
Pollution Characterization Began: Not reported  
Pollution Remediation Plan Submitted: Not reported  
Date Remediation Action Underway: Not reported  
Date Post Remedial Action Monitoring Began: Not reported

**AN207  
ESE  
1/4-1/2  
0.403 mi.  
2128 ft.**

**KAISER CENTER INC  
300 LAKESIDE DR STE 2685  
OAKLAND, CA**

**RGA LUST S114638914  
N/A**

**Site 6 of 7 in cluster AN**

**Relative:  
Lower**

**RGA LUST: 1997 KAISER CENTER INC 300 LAKESIDE DR STE 2685**

**Actual:  
14 ft.**

Map ID  
 Direction  
 Distance  
 Elevation

MAP FINDINGS

Site

Database(s)

EDR ID Number  
 EPA ID Number

**AN208**  
**ESE**  
**1/4-1/2**  
**0.403 mi.**  
**2128 ft.**

**KAISER CENTER**  
**300 LAKESIDE DR**  
**OAKLAND, CA**  
 Site 7 of 7 in cluster AN

**RGA LUST**    **S114638919**  
 N/A

**Relative:**  
**Lower**

RGA LUST:

2006	KAISER CENTER	300 LAKESIDE DR
2005	KAISER CENTER	300 LAKESIDE DR
2003	KAISER CENTER	300 LAKESIDE DR
2002	KAISER CENTER	300 LAKESIDE DR
2001	KAISER CENTER	300 LAKESIDE DR
2000	KAISER CENTER	300 LAKESIDE DR

**Actual:**  
**14 ft.**

**AG209**  
**NNE**  
**1/4-1/2**  
**0.404 mi.**  
**2135 ft.**

**YI PROPERTY / GAS STATION**  
**557 MERRIMAC AVE**  
**OAKLAND, CA 94612**  
 Site 3 of 3 in cluster AG

**SLIC**    **S108724715**  
 N/A

**Relative:**  
**Higher**

SLIC:

Region:	STATE
<b>Facility Status:</b>	<b>Completed - Case Closed</b>
Status Date:	10/07/2011
Global Id:	SLT19744041
Lead Agency:	ALAMEDA COUNTY LOP
Lead Agency Case Number:	RO0002948
Latitude:	37.816772
Longitude:	-122.269295
Case Type:	Cleanup Program Site
Case Worker:	Not reported
Local Agency:	Not reported
RB Case Number:	NA

**Actual:**  
**36 ft.**

File Location: Stored electronically as an E-file  
 Potential Media Affected: Other Groundwater (uses other than drinking water)  
 Potential Contaminants of Concern: Diesel, Waste Oil / Motor / Hydraulic / Lubricating, Gasoline  
 Site History: Site was operated as a gasoline station and was formerly an open case (RO0000891) from 1995 to January 29, 1997 when it was closed by ACEH for commercial use only. The site has had the previous addresses: 554 27th Street and 550 27th Street. The site was opened as RQ2948 when proposed land use changed to residential. The proposed building is to be commercial use on the first floor along 27th Street and subgrade parking along Merrimac Street with a car ramp on the south side of the building for access to the parking. Residential units will be on the second floor. A Preliminary Site Assessment was performed in February 2007. One soil boring was advanced near former well MW-3 which had previously contained the maximum benzene concentration in groundwater at the site. TPHg was detected at 20 ppm in soil at 10.3 feet, but no hydrocarbons were detected in the 11.5 foot sample. Up to 2,300 ppb TPHd, 11,000 ppb TPHmo were detected in groundwater. No TPHg or BTEX was detected in the groundwater sample. Eight soil borings were advanced between February 14 and 18, 2008. Maximum concentrations were 220 ppb TPHg and 196 ppb TPHd and no benzene was detected. Four soil vapor samples were also collected during this investigation. Benzene was detected in only one sample at a concentration of 12 a%/m3 and is below the residential ESL for benzene. Gasoline was detected in two samples at a maximum concentration of 1,900 a%/m3. All other TO-15 analytes were either below the detection limits or at least 2 orders of magnitude below the respective ESL for each constituent. Site Management



Map ID  
Direction  
Distance  
Elevation

MAP FINDINGS

Site

Database(s)

EDR ID Number  
EPA ID Number

**YI PROPERTY / GAS STATION (Continued)**

**S108724715**

Requirements: Case closure for this site is granted for the currently proposed construction configuration (as of 4/1/08) of a multistory residential building with the first floor comprised of commercial space and a subgrade parking garage. If the currently proposed construction configuration changes or any construction/excavation activities encounter contamination that is indicative of higher residual concentrations than reported in this closure summary's after columns of the Maximum Documented Contaminant Concentrations table, then ACEH must be immediately notified.

[Click here to access the California GeoTracker records for this facility:](#)

**AO210**  
**North**  
**1/4-1/2**  
**0.407 mi.**  
**2147 ft.**

**AUTO TECH WEST**  
**2703 MARTIN LUTHER KING**  
**OAKLAND, CA 94612**

**Site 1 of 4 in cluster AO**

**LUST S101580233**  
**N/A**

**Relative:**  
**Higher**

**LUST:**

**Actual:**  
**33 ft.**

Region: STATE  
Global Id: T0600101876  
Latitude: 37.817290361  
Longitude: -122.271775  
Case Type: LUST Cleanup Site  
Status: Open - Assessment & Interim Remedial Action  
Status Date: 02/12/2008  
Lead Agency: ALAMEDA COUNTY LOP  
Case Worker: JTW  
Local Agency: ALAMEDA COUNTY LOP  
RB Case Number: 01-2031  
LOC Case Number: RO0000145  
File Location: Stored electronically as an E-file  
Potential Media Affect: Other Groundwater (uses other than drinking water)  
Potential Contaminants of Concern: Gasoline  
Site History: The site is a former service station located on teh corner of Martin Luther King Jr. Way and 27th Street in Oakland. During removal of a 2,000-gallon UST in 1994, soil contamination was detected. Site investigation activities were condcuted at the site beginning in 1995. Soil removal was conducted in 1996. A dual-phase extraction test was conducted in 2006. Excavation and bio-sparging is currently planned for the site. A shallow excavtion to remove TPH as motor oil and lead is planned for the northern portion of the site. urther investigation of the off-site extent and source of lead and PAHs is ongoing. Additional delineation of the extent of groundwater contamination is pending access by nearby property owners.

[Click here to access the California GeoTracker records for this facility:](#)

**Contact:**

Global Id: T0600101876  
Contact Type: Local Agency Caseworker  
Contact Name: Jerry Wickham  
Organization Name: ALAMEDA COUNTY LOP  
Address: 1131 Harbor Bay Parkway  
City: Alameda  
Email: jerry.wickham@acgov.org  
Phone Number: 5105676791

Map ID  
Direction  
Distance  
Elevation

MAP FINDINGS

Site

Database(s)

EDR ID Number  
EPA ID Number

**AUTO TECH WEST (Continued)**

**S101580233**

Global Id: T0600101876  
Contact Type: Regional Board Caseworker  
Contact Name: Cherie McCaulou  
Organization Name: SAN FRANCISCO BAY RWQCB (REGION 2)  
Address: 1515 CLAY STREET, SUITE 1400  
City: OAKLAND  
Email: cmccaulou@waterboards.ca.gov  
Phone Number: Not reported

Status History:

Global Id: T0600101876  
Status: Open - Assessment & Interim Remedial Action  
Status Date: 02/12/2008

Global Id: T0600101876  
Status: Open - Case Begin Date  
Status Date: 10/11/1994

Global Id: T0600101876  
Status: Open - Site Assessment  
Status Date: 10/26/1994

Global Id: T0600101876  
Status: Open - Site Assessment  
Status Date: 06/28/1995

Regulatory Activities:

Global Id: T0600101876  
Action Type: ENFORCEMENT  
Date: 03/05/2013  
Action: Staff Letter - #20130305

Global Id: T0600101876  
Action Type: ENFORCEMENT  
Date: 04/13/2010  
Action: Staff Letter - #20100413

Global Id: T0600101876  
Action Type: Other  
Date: 10/11/1994  
Action: Leak Discovery

Global Id: T0600101876  
Action Type: RESPONSE  
Date: 07/23/2012  
Action: Well Installation Workplan - Regulator Responded

Global Id: T0600101876  
Action Type: RESPONSE  
Date: 02/08/2013  
Action: Site Investigation Workplan - Regulator Responded

Global Id: T0600101876  
Action Type: ENFORCEMENT  
Date: 03/14/2011  
Action: Technical Correspondence / Assistance / Other - #20110314

Map ID  
Direction  
Distance  
Elevation

MAP FINDINGS

Site

Database(s)

EDR ID Number  
EPA ID Number

**AUTO TECH WEST (Continued)**

**S101580233**

Global Id: T0600101876  
Action Type: RESPONSE  
Date: 03/04/2011  
Action: Soil and Water Investigation Report

Global Id: T0600101876  
Action Type: ENFORCEMENT  
Date: 03/16/2011  
Action: Notification - Public Participation Document - #20110316

Global Id: T0600101876  
Action Type: ENFORCEMENT  
Date: 03/14/2011  
Action: Staff Letter - #20110314

Global Id: T0600101876  
Action Type: ENFORCEMENT  
Date: 01/10/2012  
Action: Staff Letter - #20120110

Global Id: T0600101876  
Action Type: Other  
Date: 10/11/1994  
Action: Leak Stopped

Global Id: T0600101876  
Action Type: ENFORCEMENT  
Date: 02/28/2008  
Action: Staff Letter - #20080228

Global Id: T0600101876  
Action Type: ENFORCEMENT  
Date: 12/05/2007  
Action: Staff Letter - #20071205

Global Id: T0600101876  
Action Type: ENFORCEMENT  
Date: 07/06/1995  
Action: \* Historical Enforcement - #UNK

Global Id: T0600101876  
Action Type: ENFORCEMENT  
Date: 12/05/2007  
Action: Staff Letter - #20071205

Global Id: T0600101876  
Action Type: ENFORCEMENT  
Date: 03/28/2012  
Action: Meeting - #20120328

Global Id: T0600101876  
Action Type: Other  
Date: 10/26/1994  
Action: Leak Reported

Global Id: T0600101876  
Action Type: RESPONSE

Map ID  
Direction  
Distance  
Elevation

MAP FINDINGS

Site

Database(s)

EDR ID Number  
EPA ID Number

**AUTO TECH WEST (Continued)**

**S101580233**

Date: 06/05/2015  
Action: Site Assessment Report

Global Id: T0600101876  
Action Type: RESPONSE  
Date: 04/19/2013  
Action: Interim Remedial Action Report

Global Id: T0600101876  
Action Type: RESPONSE  
Date: 06/05/2013  
Action: Site Assessment Report

Global Id: T0600101876  
Action Type: ENFORCEMENT  
Date: 09/09/2008  
Action: Notification - Public Notice of ROD/RAP/CAP - #20080909

Global Id: T0600101876  
Action Type: ENFORCEMENT  
Date: 11/06/2008  
Action: Staff Letter - #20081106

Global Id: T0600101876  
Action Type: ENFORCEMENT  
Date: 09/09/2008  
Action: Notification - Public Notice of ROD/RAP/CAP - #20080909

Global Id: T0600101876  
Action Type: ENFORCEMENT  
Date: 08/15/2012  
Action: Staff Letter - #20120815

Global Id: T0600101876  
Action Type: ENFORCEMENT  
Date: 10/09/2013  
Action: Technical Correspondence / Assistance / Other - #20131009

Global Id: T0600101876  
Action Type: ENFORCEMENT  
Date: 03/11/2009  
Action: Staff Letter - #20090311

Global Id: T0600101876  
Action Type: ENFORCEMENT  
Date: 11/01/2010  
Action: Staff Letter

Global Id: T0600101876  
Action Type: ENFORCEMENT  
Date: 02/20/2009  
Action: Staff Letter - #20090220

Global Id: T0600101876  
Action Type: ENFORCEMENT  
Date: 10/30/2013  
Action: Staff Letter - #20131030

Map ID  
Direction  
Distance  
Elevation

MAP FINDINGS

Site

Database(s)

EDR ID Number  
EPA ID Number

**AUTO TECH WEST (Continued)**

**S101580233**

Global Id: T0600101876  
Action Type: RESPONSE  
Date: 02/12/2008  
Action: Corrective Action Plan / Remedial Action Plan

Global Id: T0600101876  
Action Type: ENFORCEMENT  
Date: 07/01/2009  
Action: Staff Letter - #20090701

Global Id: T0600101876  
Action Type: ENFORCEMENT  
Date: 07/24/2009  
Action: Staff Letter - #20090724

Global Id: T0600101876  
Action Type: RESPONSE  
Date: 05/28/2008  
Action: Corrective Action Plan / Remedial Action Plan

Global Id: T0600101876  
Action Type: RESPONSE  
Date: 11/19/2007  
Action: Soil and Water Investigation Workplan

Global Id: T0600101876  
Action Type: RESPONSE  
Date: 10/05/2010  
Action: Soil and Water Investigation Workplan

Global Id: T0600101876  
Action Type: RESPONSE  
Date: 02/28/2011  
Action: Soil and Water Investigation Report

Global Id: T0600101876  
Action Type: ENFORCEMENT  
Date: 02/11/2010  
Action: Staff Letter - #20100211

Global Id: T0600101876  
Action Type: RESPONSE  
Date: 09/17/2009  
Action: Corrective Action Plan / Remedial Action Plan - Addendum

**LUST REG 2:**

Region: 2  
Facility Id: 01-2031  
Facility Status: Preliminary site assessment underway  
Case Number: 454  
How Discovered: OM  
Leak Cause: UNK  
Leak Source: UNK  
Date Leak Confirmed: Not reported  
Oversight Program: LUST  
Prelim. Site Assessment Workplan Submitted: Not reported

Map ID  
 Direction  
 Distance  
 Elevation

MAP FINDINGS

Site

Database(s)

EDR ID Number  
 EPA ID Number

**AUTO TECH WEST (Continued)**

**S101580233**

Preliminary Site Assessment Began: 1/2/1965  
 Pollution Characterization Began: Not reported  
 Pollution Remediation Plan Submitted: Not reported  
 Date Remediation Action Underway: Not reported  
 Date Post Remedial Action Monitoring Began: Not reported

**AL211**  
**WNW**  
 1/4-1/2  
 0.418 mi.  
 2205 ft.

**ARCO # 02169**  
**889 GRAND AVE W**  
**OAKLAND, CA 94607**  
**Site 3 of 3 in cluster AL**

**LUST S104396772**  
**N/A**

**Relative:**  
**Lower**

**LUST:**

**Actual:**  
**18 ft.**

Region: STATE  
 Global Id: T0600100112  
 Latitude: 37.8138987512225  
 Longitude: -122.278416062272  
 Case Type: LUST Cleanup Site  
 Status: Completed - Case Closed  
 Status Date: 10/09/2014  
 Lead Agency: ALAMEDA COUNTY LOP  
 Case Worker: JTW  
 Local Agency: ALAMEDA COUNTY LOP  
 RB Case Number: 01-0120  
 LOC Case Number: RO0000072  
 File Location: Stored electronically as an E-file  
 Potential Media Affect: Other Groundwater (uses other than drinking water)  
 Potential Contaminants of Concern: Gasoline  
 Site History: The site is currently an active ARCO-brand gasoline retail station and consists of a service station building and four gasoline USTs with associated piping and dispensers. Land use in the immediate vicinity is commercial. In May 1991 Gettler-Ryan, advanced four soil borings (A-B through A-E) during a preliminary soil investigation and well abandonment prior to UST replacement. In January 1992, Roux Associates collected nine soil samples (SW-1 through SW-9) during excavation and removal of four USTs. Approximately 2,196 cubic yards of petroleum impacted soil was excavated and disposed of offsite and 10,000 gallons of groundwater removed from the excavation. Four new 10,000 gallon fiberglass USTs were subsequently installed. In February 1992, following removal of the product lines, Roux collected five soil samples (L1 through L5) from the product line trenches. Based on elevated concentrations of TPHd, overexcavation was conducted to remove additional contaminated soil. Components associated with a vapor and groundwater extraction system were installed concurrently with the installation of new product piping to facilitate future installation. In March 1992, GeoStrategies, Inc installed four monitoring wells A-1 through A-4 and one recovery well (AR-1). In June 1992, GSI installed three vapor extraction wells (AV-1 through AV-3) and one recovery well (AR-2). In June 1992, GSI conducted a vapor extraction test and a step-drawdown aquifer test to assess the feasibility of a SVE and groundwater extraction system. In February 1993, GSI installed two off-site monitoring wells (A-5 and A-6). In September 1993, GSI installed 3 air sparge wells (AS-1 through AS-3) and two vapor extraction wells (AV-4 and AV-5) and performed air sparge/vapor extraction pilot tests. In December 1993, GSI installed two additional air sparge wells (AS- and AS-5), two vapor extraction wells (AV-6 and AV-7), and two dual groundwater recovery/vapor extraction wells ADR-1 and ADR-2. Operation of the air

Map ID  
Direction  
Distance  
Elevation

MAP FINDINGS

Site

Database(s)

EDR ID Number  
EPA ID Number

ARCO # 02169 (Continued)

S104396772

sparge and vapor extraction system began in June 1994 and continued until December 2001 when the system was shutdown due to low concentrations. The groundwater extraction system never operated. SVE system was installed and operated from 1994 to 1998. In 1998, began biosparge operation, which ceased in 2001. The site was evaluated for case closure under the State Water Resources Control Board Low-Threat Underground Storage Tank Closure Policy. Based upon the information available in our files to date, no further investigation or cleanup for the fuel leak case is necessary at this time. Not all historic documents for the fuel leak case may be available on GeoTracker. A more complete historic case file for this site is located on the Alameda County Environmental Health website at: <http://www.acgov.org/aceh/lop/ust.htm>.

Click here to access the California GeoTracker records for this facility:

Contact:

Global Id: T0600100112  
Contact Type: Local Agency Caseworker  
Contact Name: Jerry Wickham  
Organization Name: ALAMEDA COUNTY LOP  
Address: 1131 Harbor Bay Parkway  
City: Alameda  
Email: [jerry.wickham@acgov.org](mailto:jerry.wickham@acgov.org)  
Phone Number: 5105676791

Global Id: T0600100112  
Contact Type: Regional Board Caseworker  
Contact Name: Cherie McCaulou  
Organization Name: SAN FRANCISCO BAY RWQCB (REGION 2)  
Address: 1515 CLAY STREET, SUITE 1400  
City: OAKLAND  
Email: [cmccaulou@waterboards.ca.gov](mailto:cmccaulou@waterboards.ca.gov)  
Phone Number: Not reported

Status History:

Global Id: T0600100112  
Status: Open - Site Assessment  
Status Date: 01/08/2009

Global Id: T0600100112  
Status: Open - Eligible for Closure  
Status Date: 05/28/2014

Global Id: T0600100112  
Status: Completed - Case Closed  
Status Date: 10/09/2014

Global Id: T0600100112  
Status: Open - Case Begin Date  
Status Date: 02/17/1988

Global Id: T0600100112  
Status: Open - Remediation  
Status Date: 05/06/1994

Map ID  
Direction  
Distance  
Elevation

MAP FINDINGS

Site

Database(s)

EDR ID Number  
EPA ID Number

ARCO # 02169 (Continued)

S104396772

Regulatory Activities:

Global Id: T0600100112  
Action Type: Other  
Date: 02/17/1988  
Action: Leak Discovery

Global Id: T0600100112  
Action Type: RESPONSE  
Date: 12/04/2014  
Action: Well Destruction Report - Regulator Responded

Global Id: T0600100112  
Action Type: RESPONSE  
Date: 04/02/2014  
Action: Request for Closure - Regulator Responded

Global Id: T0600100112  
Action Type: REMEDIATION  
Date: 01/16/1992  
Action: Excavation

Global Id: T0600100112  
Action Type: Other  
Date: 02/17/1988  
Action: Leak Stopped

Global Id: T0600100112  
Action Type: Other  
Date: 05/10/1991  
Action: Leak Reported

Global Id: T0600100112  
Action Type: RESPONSE  
Date: 05/14/2010  
Action: Correspondence

Global Id: T0600100112  
Action Type: RESPONSE  
Date: 08/24/2009  
Action: Correspondence

Global Id: T0600100112  
Action Type: RESPONSE  
Date: 06/26/2009  
Action: Correspondence

Global Id: T0600100112  
Action Type: RESPONSE  
Date: 01/19/2009  
Action: Other Report / Document

Global Id: T0600100112  
Action Type: RESPONSE  
Date: 06/01/2009  
Action: Correspondence

Global Id: T0600100112



Map ID  
Direction  
Distance  
Elevation

MAP FINDINGS

Site

Database(s)

EDR ID Number  
EPA ID Number

ARCO # 02169 (Continued)

S104396772

Action Type:	RESPONSE
Date:	09/15/2009
Action:	Correspondence
Global Id:	T0600100112
Action Type:	ENFORCEMENT
Date:	07/15/2009
Action:	Meeting - #20090715
Global Id:	T0600100112
Action Type:	ENFORCEMENT
Date:	03/04/2009
Action:	Staff Letter - #20090304
Global Id:	T0600100112
Action Type:	ENFORCEMENT
Date:	07/30/2009
Action:	Staff Letter - #20090730
Global Id:	T0600100112
Action Type:	ENFORCEMENT
Date:	06/18/1992
Action:	Notice of Responsibility - #19920618
Global Id:	T0600100112
Action Type:	ENFORCEMENT
Date:	08/26/1993
Action:	Technical Correspondence / Assistance / Other - #19930826
Global Id:	T0600100112
Action Type:	ENFORCEMENT
Date:	06/21/2012
Action:	File review
Global Id:	T0600100112
Action Type:	ENFORCEMENT
Date:	03/04/2009
Action:	Staff Letter - #20090304
Global Id:	T0600100112
Action Type:	ENFORCEMENT
Date:	07/09/2009
Action:	Staff Letter - #20090709
Global Id:	T0600100112
Action Type:	ENFORCEMENT
Date:	01/26/2007
Action:	Technical Correspondence / Assistance / Other - #20070126
Global Id:	T0600100112
Action Type:	ENFORCEMENT
Date:	05/25/2010
Action:	Technical Correspondence / Assistance / Other - #20100525
Global Id:	T0600100112
Action Type:	ENFORCEMENT
Date:	01/08/2009

Map ID  
Direction  
Distance  
Elevation

MAP FINDINGS

Site

Database(s)

EDR ID Number  
EPA ID Number

**ARCO # 02169 (Continued)**

**S104396772**

Action: Technical Correspondence / Assistance / Other - #20090108

Global Id: T0600100112  
Action Type: ENFORCEMENT  
Date: 09/06/2012  
Action: Technical Correspondence / Assistance / Other - #20120906

Global Id: T0600100112  
Action Type: ENFORCEMENT  
Date: 09/10/2012  
Action: Technical Correspondence / Assistance / Other - #20120910

Global Id: T0600100112  
Action Type: ENFORCEMENT  
Date: 08/29/2012  
Action: Meeting - #20120829

Global Id: T0600100112  
Action Type: RESPONSE  
Date: 10/14/2013  
Action: Correspondence

Global Id: T0600100112  
Action Type: ENFORCEMENT  
Date: 05/01/2009  
Action: Technical Correspondence / Assistance / Other - #20090501

Global Id: T0600100112  
Action Type: ENFORCEMENT  
Date: 07/24/2009  
Action: Staff Letter - #20090724

Global Id: T0600100112  
Action Type: ENFORCEMENT  
Date: 07/09/2009  
Action: Technical Correspondence / Assistance / Other - #20090709

Global Id: T0600100112  
Action Type: ENFORCEMENT  
Date: 05/27/2014  
Action: File Review - Closure - #20140527

Global Id: T0600100112  
Action Type: ENFORCEMENT  
Date: 05/28/2014  
Action: Notification - Fee Title Owners Notice - #20140528

Global Id: T0600100112  
Action Type: ENFORCEMENT  
Date: 05/28/2014  
Action: Notification - Public Notice of Case Closure - #20140528

Global Id: T0600100112  
Action Type: ENFORCEMENT  
Date: 08/05/2014  
Action: Staff Letter - #20140805

Map ID  
Direction  
Distance  
Elevation

MAP FINDINGS

Site

Database(s)

EDR ID Number  
EPA ID Number

**ARCO # 02169 (Continued)**

**S104396772**

Global Id: T0600100112  
Action Type: ENFORCEMENT  
Date: 10/14/2014  
Action: Closure/No Further Action Letter - #20141014

**LUST REG 2:**

Region: 2  
Facility Id: 01-0120  
Facility Status: Preliminary site assessment underway  
Case Number: 3793  
How Discovered: Tank Closure  
Leak Cause: Structure Failure  
Leak Source: Tank  
Date Leak Confirmed: Not reported  
Oversight Program: LUST  
Prelim. Site Assessment Wokplan Submitted: 10/30/1991  
Preliminary Site Assessment Began: 7/7/1992  
Pollution Characterization Began: Not reported  
Pollution Remediation Plan Submitted: Not reported  
Date Remediation Action Underway: Not reported  
Date Post Remedial Action Monitoring Began: Not reported

**AF212 FIVE CITY CENTER**  
**SSW 1300 CLAY ST**  
**1/4-1/2 OAKLAND, CA 94612**  
**0.418 mi.**  
**2208 ft. Site 6 of 8 in cluster AF**

**LUST S100226722**  
**N/A**

**Relative:**  
**Higher**

**LUST:**

**Actual:**  
**42 ft.**

Region: STATE  
Global Id: T0600100592  
Latitude: 37.804715  
Longitude: -122.273819  
Case Type: LUST Cleanup Site  
Status: Completed - Case Closed  
Status Date: 06/16/1998  
Lead Agency: SAN FRANCISCO BAY RWQCB (REGION 2)  
Case Worker: CCM  
Local Agency: Not reported  
RB Case Number: 01-0642  
LOC Case Number: Not reported  
File Location: Local Agency  
Potential Media Affect: Other Groundwater (uses other than drinking water)  
Potential Contaminants of Concern: Gasoline  
Site History: Not reported

Click here to access the California GeoTracker records for this facility:

**Contact:**

Global Id: T0600100592  
Contact Type: Regional Board Caseworker  
Contact Name: Cherie McCaulou  
Organization Name: SAN FRANCISCO BAY RWQCB (REGION 2)  
Address: 1515 CLAY STREET, SUITE 1400  
City: OAKLAND  
Email: cmccaulou@waterboards.ca.gov  
Phone Number: Not reported

Map ID  
Direction  
Distance  
Elevation

MAP FINDINGS

Site

Database(s)

EDR ID Number  
EPA ID Number

**FIVE CITY CENTER (Continued)**

**S100226722**

Status History:

Global Id: T0600100592  
Status: Completed - Case Closed  
Status Date: 06/16/1998

Global Id: T0600100592  
Status: Open - Case Begin Date  
Status Date: 12/08/1988

Regulatory Activities:

Global Id: T0600100592  
Action Type: Other  
Date: 12/08/1988  
Action: Leak Discovery

Global Id: T0600100592  
Action Type: Other  
Date: 12/08/1988  
Action: Leak Stopped

Global Id: T0600100592  
Action Type: Other  
Date: 12/08/1988  
Action: Leak Reported

Global Id: T0600100592  
Action Type: RESPONSE  
Date: 07/05/1988  
Action: Correspondence

Global Id: T0600100592  
Action Type: RESPONSE  
Date: 06/29/1988  
Action: Correspondence

Global Id: T0600100592  
Action Type: RESPONSE  
Date: 07/08/1988  
Action: Correspondence

LUST REG 2:

Region: 2  
Facility Id: 01-0642  
Facility Status: Case Closed  
Case Number: 01-0642  
How Discovered: Tank Closure  
Leak Cause: Structure Failure  
Leak Source: Tank  
Date Leak Confirmed: Not reported  
Oversight Program: LUST  
Prelim. Site Assessment Workplan Submitted: Not reported  
Preliminary Site Assessment Began: Not reported  
Pollution Characterization Began: Not reported  
Pollution Remediation Plan Submitted: Not reported  
Date Remediation Action Underway: Not reported

MAP FINDINGS

Map ID  
Direction  
Distance  
Elevation

Site

Database(s)

EDR ID Number  
EPA ID Number

**FIVE CITY CENTER (Continued)**

**S100226722**

Date Post Remedial Action Monitoring Began: Not reported

**AF213**  
**SSW**  
**1/4-1/2**  
**0.418 mi.**  
**2208 ft.**

**FIVE CITY CENTER**  
**1300 CLAY ST**  
**ALAMEDA, CA**

**RGA LUST** **S114620787**  
**N/A**

**Site 7 of 8 in cluster AF**

**Relative:**  
**Higher**

RGA LUST:  
2004 FIVE CITY CENTER 1300 CLAY ST

**Actual:**  
**42 ft.**

**AF214**  
**SSW**  
**1/4-1/2**  
**0.418 mi.**  
**2208 ft.**

**FIVE CITY CENTER**  
**1300 CLAY ST**  
**OAKLAND, CA**

**RGA LUST** **S114620788**  
**N/A**

**Site 8 of 8 in cluster AF**

**Relative:**  
**Higher**

RGA LUST:  
2012 FIVE CITY CENTER 1300 CLAY ST  
2011 FIVE CITY CENTER 1300 CLAY ST  
2010 FIVE CITY CENTER 1300 CLAY ST  
2009 FIVE CITY CENTER 1300 CLAY ST  
2008 FIVE CITY CENTER 1300 CLAY ST  
2007 FIVE CITY CENTER 1300 CLAY ST  
2006 FIVE CITY CENTER 1300 CLAY ST  
2005 FIVE CITY CENTER 1300 CLAY ST  
2003 FIVE CITY CENTER 1300 CLAY ST  
2002 FIVE CITY CENTER 1300 CLAY ST  
2001 FIVE CITY CENTER 1300 CLAY ST  
2000 FIVE CITY CENTER 1300 CLAY ST  
1998 FIVE CITY CENTER 1300 CLAY ST  
1997 FIVE CITY CENTER 1300 CLAY ST  
1996 FIVE CITY CENTER 1300 CLAY ST  
1995 FIVE CITY CENTER 1300 CLAY ST  
1994 FIVE CITY CENTER 1300 CLAY ST  
1993 FIVE CITY CENTER 1300 CLAY ST

**Actual:**  
**42 ft.**

**AJ215**  
**NNE**  
**1/4-1/2**  
**0.425 mi.**  
**2246 ft.**

**PILL HILL SHELL**  
**2800 TELEGRAPH AVE**  
**OAKLAND, CA 94609**

**LUST** **S101624460**  
**N/A**

**Site 2 of 3 in cluster AJ**

**Relative:**  
**Higher**

LUST:  
Region: STATE  
Global Id: T0600101244  
Latitude: 37.817156  
Longitude: -122.267087  
Case Type: LUST Cleanup Site  
Status: Completed - Case Closed  
Status Date: 02/18/2010  
Lead Agency: ALAMEDA COUNTY LOP  
Case Worker: JTW  
Local Agency: ALAMEDA COUNTY LOP  
RB Case Number: 01-1349

**Actual:**  
**39 ft.**

MAP FINDINGS

**PILL HILL SHELL (Continued)**

**S101624460**

LOC Case Number: RO0000009  
File Location: Stored electronically as an E-file  
Potential Media Affect: Other Groundwater (uses other than drinking water)  
Potential Contaminants of Concern: Gasoline  
Site History: The site is at the intersection of 28th Street and Telegraph Avenue in Oakland, CA and is currently occupied by a Kentucky Fried Chicken restaurant. The surrounding area is a mixed residential and commercial area. Shell demolished the former gasoline service station between 1988 and 1992. The former service station consisted of a first generation underground storage tank (UST) in the northeast corner of the property, three second-generation gasoline USTs in the southwestern portion of the site, a waste oil tank, four dispensers, an oil/water separator, three hydraulic lifts, and a station building. Sometime in 1987, five soil borings were drilled and sampled in the vicinity of the three second generation USTs. TPHg and benzene were detected in soil at concentrations up to 4,400 and 26 ppm, respectively. TPHd and TPHmo were not detected in soil. Three on-site groundwater monitoring wells (S-1, S-2, and S-3) were installed and sampled by Woodward-Clyde Consultants in April of 1988. At that time, the service station was no longer in use and the single first generation UST had been removed from the northeastern corner of the site. Maximum concentrations of TPHg and benzene in soil were reported at 4,800 and 38 ppm, respectively. Maximum concentrations of TPHg and benzene in the initial groundwater samples were 46,000 ppb and 2,700 ppb, respectively, reported in source area well S-3. In November 1988, four off-site groundwater monitoring wells (S-4, S-5, S-6, and S-7) were installed. TPHg and benzene were detected in groundwater from well S-6, which is located on the south side of 28th Street downgradient from the three gasoline USTs, at concentrations of 5,500 and 1,700 ppb, respectively. In December 1988, the three gasoline USTs, waste oil tank, dispensers, and product piping were removed. The four tanks were made of fiberglass and no apparent holes or cracks were observed. Soil samples collected from the sidewalls of the excavation contained TPHg and benzene at concentrations up to 2,800 and 0.85 ppm, respectively. One soil sample collected below the waste oil UST did not contain reportable concentrations of TPHd and BTEX. Overexcavation of the tank pit was performed on January 29, 1989. The excavation was extended vertically to a depth of approximately 9.5 feet below grade where groundwater was encountered. Approximately 500 cubic yards of soil was excavated from the area around the tank pit in the southwestern portion of the site. In July 1989, three additional off-site monitoring wells (S-8, S-9, and S-10) were installed south of the site. Off-site monitoring well S-11 and on-site product recovery well SR-1 were installed in October and November 1990. On-site soil vapor extraction wells SV-1 and SV-2 were installed on September 11, 1991. GeoStrategies, Inc. conducted a soil vapor extraction pilot test using wells SV-1 and SV-2 on September 24, 1991. The vapor extraction test results indicated minimal vacuum influence and low vapor recovery concentrations. GeoStrategies, Inc. concluded that soil vapor extraction was not a feasible remedial alternative for the site. Between 1991 and June 1992, the former service station building, the dispenser island, and dispenser canopy were removed. From June through August 1992, GeoStrategies, Inc. observed the removal of the oil water separator and three hydraulic lifts formerly located within the service station building and collected soil samples beneath the former OWS, hydraulic lifts, and former dispensers. TPHg and BTEX were not reported in any of the four

**PILL HILL SHELL (Continued)**

**S101624460**

soil samples collected beneath the product piping at each dispenser. One soil sample collected below the OWS contained oil and grease at a concentration of 68 ppm and did not contain reportable concentrations of TPHg, TPHd, or BTEX. The excavation was expanded laterally and vertically in the area of the former OWS. After the second stage of excavation, a confirmation soil sample collected from the bottom of the excavation at a depth of approximately 10.5 to 11 feet bgs did not contain TPHg, TPHd, oil and grease, or BTEX at concentrations above reporting limits. Three soil samples were collected beneath each of the former hydraulic lifts at 7.5 to 8 feet bgs. TPHd and TPHmo were detected at concentrations of 40 and 580 ppm, respectively, in one of the three soil samples (SL-1) but were below detection limits in the other two soil samples. Two phases of additional soil excavation were conducted in the area of sample SL-1. The confirmation sample collected from the bottom of the excavation at a depth of approximately 10.5 to 11 feet bgs did not contain detectable concentrations of TPHd or TPHmo. The overexcavation performed in the vicinity of the former OWS and hydraulic lifts removed approximately 90 cubic yards of soil. Off-site monitoring wells S-7, S-9, and S-11 were decommissioned on November 19, 1999 to accommodate development of the off-site parcel. A sensitive receptor survey, utility conduit survey, and request for case closure were submitted on June 4, 2001. In response to an ACEH request, three on-site borings were proposed in the vicinity of former downgradient well S-3 and five offsite borings were proposed along the Telegraph Avenue to determine whether petroleum hydrocarbons were migrating along the utility corridors. Due to numerous utilities beneath Telegraph Avenue, Cambria was unable to find locations for the five proposed offsite borings. Onsite borings were advanced in May 2004 in the source area near former well S-3. TPHg was detected in soil samples from the borings at concentrations up to 4,900 ppm. Benzene, MTBE, EDB, and EDC were not detected in the soil samples. Grab groundwater samples collected from each of the three borings contained TPHg at concentrations up to 86,000 ppb. Benzene, MTBE, EDB, EDC, and other fuel oxygenates were not detected in the grab groundwater samples. Onsite wells S-1 and SR-1 and off-site wells S-4, S-5, and S-10 were decommissioned on November 11, 2005. A geophysical survey was used to find missing well S-3, which was located in a planter along 28th Street. Well S-3 was filled with debris and was properly decommissioned in March 2006. Replacement well S-3R was installed downgradient from the former USTs in March 2006. Groundwater monitoring has been conducted at the site since May 1988. Free product was historically observed and measured in onsite well S-3 between October 1990 and July 1991. Maximum historical concentrations of TPHg, benzene, and MTBE in groundwater were 47,000 ppb (S-3), 3,700 ppb (offsite well S-6), and 229 ppb (offsite well S-8). During recent groundwater monitoring events, only source well S-3R, and downgradient wells S-6, and S-8 are monitored quarterly. During the most recent Second Quarter 2008 groundwater sampling event on May 28, 2008, groundwater from wells S-3R, S-6, and S-8 contained 450, 1,400, and 1,200 ppb of TPHg, respectively. Benzene was reported in groundwater only from well S-6 at a concentration of 2 ppb and MTBE was below detection limits in all three wells.

[Click here to access the California GeoTracker records for this facility:](#)

Contact:

Global Id:

T0600101244

Map ID  
Direction  
Distance  
Elevation

MAP FINDINGS

Site

Database(s)

EDR ID Number  
EPA ID Number

**PILL HILL SHELL (Continued)**

**S101624460**

Contact Type: Local Agency Caseworker  
Contact Name: Jerry Wickham  
Organization Name: ALAMEDA COUNTY LOP  
Address: 1131 Harbor Bay Parkway  
City: Alameda  
Email: jerry.wickham@acgov.org  
Phone Number: 5105676791

Global Id: T0600101244  
Contact Type: Regional Board Caseworker  
Contact Name: Cherie McCaulou  
Organization Name: SAN FRANCISCO BAY RWQCB (REGION 2)  
Address: 1515 CLAY STREET, SUITE 1400  
City: OAKLAND  
Email: cmccaulou@waterboards.ca.gov  
Phone Number: Not reported

Status History:

Global Id: T0600101244  
Status: Open - Verification Monitoring  
Status Date: 06/30/1992

Global Id: T0600101244  
Status: Completed - Case Closed  
Status Date: 02/18/2010

Global Id: T0600101244  
Status: Open - Case Begin Date  
Status Date: 04/21/1988

Global Id: T0600101244  
Status: Open - Remediation  
Status Date: 12/01/1988

Global Id: T0600101244  
Status: Open - Site Assessment  
Status Date: 04/21/1988

Global Id: T0600101244  
Status: Open - Site Assessment  
Status Date: 04/21/1989

Regulatory Activities:

Global Id: T0600101244  
Action Type: ENFORCEMENT  
Date: 02/18/2010  
Action: Closure/No Further Action Letter - #2010-02-18

Global Id: T0600101244  
Action Type: Other  
Date: 12/07/1988  
Action: Leak Discovery

Global Id: T0600101244  
Action Type: REMEDIATION  
Date: 06/01/1992



Map ID  
Direction  
Distance  
Elevation

MAP FINDINGS

Site

Database(s)

EDR ID Number  
EPA ID Number

**PILL HILL SHELL (Continued)**

**S101624460**

Action: Excavation

Global Id: T0600101244  
Action Type: REMEDIATION  
Date: 12/01/1988  
Action: Excavation

Global Id: T0600101244  
Action Type: Other  
Date: 04/21/1989  
Action: Leak Reported

Global Id: T0600101244  
Action Type: ENFORCEMENT  
Date: 11/13/2008  
Action: Technical Correspondence / Assistance / Other - #20081113

Global Id: T0600101244  
Action Type: ENFORCEMENT  
Date: 03/05/2009  
Action: Staff Letter - #20090305

Global Id: T0600101244  
Action Type: ENFORCEMENT  
Date: 07/24/2009  
Action: Staff Letter - #20090724

Global Id: T0600101244  
Action Type: ENFORCEMENT  
Date: 10/27/2009  
Action: Staff Letter - #20091027

Global Id: T0600101244  
Action Type: RESPONSE  
Date: 02/26/2010  
Action: Well Destruction Report

**LUST REG 2:**

Region: 2  
Facility Id: 01-1349  
Facility Status: Pollution Characterization  
Case Number: 413  
How Discovered: Tank Closure  
Leak Cause: Structure Failure  
Leak Source: Tank  
Date Leak Confirmed: Not reported  
Oversight Program: LUST  
Prelim. Site Assessment Workplan Submitted: Not reported  
Preliminary Site Assessment Began: 4/22/1988  
Pollution Characterization Began: 11/1/1988  
Pollution Remediation Plan Submitted: Not reported  
Date Remediation Action Underway: Not reported  
Date Post Remedial Action Monitoring Began: Not reported



Map ID  
Direction  
Distance  
Elevation

MAP FINDINGS

Site

Database(s)

EDR ID Number  
EPA ID Number

**EAST BAY REGIONAL PARK DISTRICT (Continued)**

**S104233651**

Organization Name: SAN FRANCISCO BAY RWQCB (REGION 2)  
Address: 1515 CLAY STREET, SUITE 1400  
City: OAKLAND  
Email: cmccaulou@waterboards.ca.gov  
Phone Number: Not reported

Status History:

Global Id: T0600100488  
Status: Open - Case Begin Date  
Status Date: 03/24/1988

Global Id: T0600100488  
Status: Completed - Case Closed  
Status Date: 07/26/1988

Regulatory Activities:

Global Id: T0600100488  
Action Type: Other  
Date: 03/24/1988  
Action: Leak Discovery

Global Id: T0600100488  
Action Type: Other  
Date: 03/24/1988  
Action: Leak Stopped

Global Id: T0600100488  
Action Type: Other  
Date: 03/24/1988  
Action: Leak Reported

LUST REG 2:

Region: 2  
Facility Id: 01-0534  
Facility Status: Case Closed  
Case Number: 01-0534  
How Discovered: Tank Closure  
Leak Cause: Structure Failure  
Leak Source: Tank  
Date Leak Confirmed: Not reported  
Oversight Program: LUST  
Prelim. Site Assessment Workplan Submitted: Not reported  
Preliminary Site Assessment Began: Not reported  
Pollution Characterization Began: Not reported  
Pollution Remediation Plan Submitted: Not reported  
Date Remediation Action Underway: Not reported  
Date Post Remedial Action Monitoring Began: Not reported

Map ID  
 Direction  
 Distance  
 Elevation

MAP FINDINGS

Site

Database(s)

EDR ID Number  
 EPA ID Number

**AQ219**  
**NE**  
 1/4-1/2  
 0.440 mi.  
 2324 ft.

**CHEVRON**  
**2630 BROADWAY**  
**OAKLAND, CA**  
 Site 1 of 4 in cluster AQ

**RGA LUST** **S114600479**  
 N/A

**Relative:**  
**Higher**

RGA LUST:

2006	CHEVRON	2630 BROADWAY
2005	CHEVRON	2630 BROADWAY
2003	CHEVRON	2630 BROADWAY
2002	CHEVRON	2630 BROADWAY
2001	CHEVRON	2630 BROADWAY
2000	CHEVRON	2630 BROADWAY
1998	CHEVRON	2630 BROADWAY
1997	CHEVRON	2630 BROADWAY
1996	CHEVRON	2630 BROADWAY
1995	CHEVRON	2630 BROADWAY
1994	CHEVRON	2630 BROADWAY

**Actual:**  
 28 ft.

**AQ220**  
**NE**  
 1/4-1/2  
 0.440 mi.  
 2324 ft.

**CHEVRON #9-2506**  
**2630 BROADWAY**  
**OAKLAND, CA**  
 Site 2 of 4 in cluster AQ

**RGA LUST** **S114596232**  
 N/A

**Relative:**  
**Higher**

RGA LUST:

2012	CHEVRON #9-2506	2630 BROADWAY
2011	CHEVRON #9-2506	2630 BROADWAY
2010	CHEVRON #9-2506	2630 BROADWAY
2009	CHEVRON #9-2506	2630 BROADWAY
2008	CHEVRON #9-2506	2630 BROADWAY
2007	CHEVRON #9-2506	2630 BROADWAY

**Actual:**  
 28 ft.

**AQ221**  
**NE**  
 1/4-1/2  
 0.440 mi.  
 2324 ft.

**92506**  
**2630 BROADWAY**  
**OAKLAND, CA 94612**  
 Site 3 of 4 in cluster AQ

**LUST** **U001599396**  
 N/A

**Relative:**  
**Higher**

LUST:

Region:	STATE
Global Id:	T0600101812
Latitude:	37.815394
Longitude:	-122.263939
Case Type:	LUST Cleanup Site
Status:	Completed - Case Closed
Status Date:	05/29/2014
Lead Agency:	ALAMEDA COUNTY LOP
Case Worker:	MD
Local Agency:	ALAMEDA COUNTY LOP
RB Case Number:	01-1959
LOC Case Number:	RO0000146
File Location:	Stored electronically as an E-file
Potential Media Affect:	Other Groundwater (uses other than drinking water)
Potential Contaminants of Concern:	Lead, Gasoline
Site History:	Not all historic documents for the fuel leak case may be available on GeoTracker. A complete case file for this site is located on the Alameda County Environmental Health website at:

Map ID  
Direction  
Distance  
Elevation

MAP FINDINGS

Site

Database(s)

EDR ID Number  
EPA ID Number

92506 (Continued)

U001599396

<http://ehgis.acgov.org/dehpublic/dehpublic.jsp>. Land use surrounding the site is mixed commercial and residential. Known use of the site dates back to at least 1903, when the property was used the site of the Sisters of Providence Hospital. Beginning sometime in 1950, the site was occupied by a used car sales/service facility. Underground storage tanks (USTs) were reportedly installed in the western portion of the site in 1962, when the site was first occupied by a fuel service station. A restaurant was also constructed on the eastern portion of the property sometime between 1958 and 1968. In 1998, the fuel service station was demolished, the USTs were removed, and the site was paved. The paved lot has remained to the present day and the site is now occupied by Audi of Oakland car sales facility and a vacant, circular building (the former restaurant). Residual impacted fill material appears to remain from the demolition of the former hospital. The nature and extent of contamination from the former hospital is currently uncharacterized. A new case will be created for contamination related to the former hospital. Lead and SVOC contamination from the former hospital is not considered a part of this UST closure. On March 18, 1982, eight soil borings were advanced to 20 feet below ground surface (bgs) and completed as monitoring wells (B-1 through B-8). No soil samples were collected from the well borings for laboratory analysis. Groundwater was first encountered between 8 and 25 feet bgs. Groundwater was then observed to raise within four to eight feet bgs. A trace odor of gasoline was observed on the drill cuttings from borings B-2 and B-5. The concentrations of combustible gases and percentage of the lower explosive limit (LEL) were also measured in each well. On April 21, 1982, two 7,500-gallon gasoline, one 4,000-gallon gasoline, one 1,000-gallon waste oil UST, and associated piping are reported to have been replaced with new fiberglass tanks (three 10,000-gallon gasoline and one 1,000-gallon used-oil) and piping at the site. The steel tanks are reported to have been installed in 1962, 1971, 1974, and 1981. No other information is available. Approximately 20 cubic yards of soil and 2,000 gallons of groundwater are reported to have been removed and disposed at an offsite location. Observation wells TP-1 and TP-2 were installed in the new tanks backfill. In May 1982, approximately 2.5 feet of light non-aqueous phase liquid (LNAPL) was observed in well B-4. LNAPL was then bailed from well B-4 on a weekly basis from August 1982 to February 1983, when LNAPL was no longer observed in the well. On August 7, 1983, slow pumping was reported in the mid-grade gasoline product line. The line was tested, found to be leaking just east of the gasoline USTs, and replaced on August 9th. According to inventory records, up to 20 gallons of product was lost. A follow-up groundwater monitoring event was conducted on September 9, 1993. TPHg and benzene were detected in groundwater at concentrations up to 110,000 ppb and 3,200 ppb, respectively. The greatest TPHg and benzene concentrations were detected in wells B-4 and B-5, located east of the USTs. On July 26 and 27, 1994, four exploratory borings were advanced onsite (B-9) and offsite (B-10 through B-12) to approximately 20 feet bgs. The borings were completed as monitoring wells and sampled on August 4, 1994. Soil samples were collected from the borings between five and eleven feet bgs. Groundwater was first encountered in the wells at approximately 17 to 18 feet bgs. Static groundwater was measured in the new wells between 6.5 and 11.5 feet bgs. Soil samples collected during the event contained up to 90 ppm TPHg and no detectable concentrations of benzene. The only detectable petroleum hydrocarbons in groundwater in

Map ID  
Direction  
Distance  
Elevation

MAP FINDINGS

Site

Database(s)

EDR ID Number  
EPA ID Number

92506 (Continued)

U001599396

new wells were from well B-9 at concentrations of 650 ppb TPHg and 4.4 ppb benzene. On March 10, 1998, three 10,000-gallon gasoline USTs, one 1,000-gallon waste oil UST, two semi-hydraulic hoists, and all associated piping were removed from the site. No holes were observed in any of the USTs or associated piping. Groundwater was encountered in the gasoline UST excavation at a depth of approximately 11 feet bgs. Approximately 4,000 gallons of groundwater was pumped from the excavation and disposed offsite. Soil samples were collected from the gasoline UST excavation (TX1 through TX8), waste oil excavation (UO1 and UO2), piping trench (P1 through P11), hydraulic hoist excavation (H1 and H2), and stockpiled soil (SP-1(a-d), SP-2(a-d), and UOSP-1(a-d)). Soil waste generated during this event was analyzed and deemed appropriate to be used as backfill. Although it is not documented, the observation wells previously installed in the tank pit (TP-1 and TP-2) and well B-2 were apparently destroyed during this event. Analysis of soil samples collected from the gasoline UST excavation detected up to 340 ppm TPHg, with highest concentrations along the eastern sidewall. The product dispenser soil samples collected from the southernmost dispenser contained the highest concentration of TPHg, with 1,200 ppm detected. Total Oil and Grease (TOG) was detected in the hydraulic hoist and waste oil UST excavation samples at concentrations up to 310 ppm and 110 ppm, respectively. Lead was also detected in the product trench and waste oil UST excavation bottom confirmation soil samples at concentrations of 5,000 ppm and 6,800 ppm, respectively. On November 19, 1998, soil was excavated from former locations of the used oil UST and from each dispenser island. Test pits were also excavated to investigate lead contamination in soil. Soil samples were collected from the bottom of the excavations (PX2, PX5, and PX7 through PX10), from fill material in the former waste oil excavation (UOSP-2(a & b)), and from the stockpiled soil (SP-3(a-d)). Additional excavation of the former waste oil UST location was not conducted. Similar to the previous excavation event, product dispenser soil samples collected from the southernmost dispenser contained the highest concentration of TPHg (1,190 ppm). Lead was detected in stockpiled soil from the former waste oil UST excavation at a concentration of 1,790 ppm. Confirmation samples collected at the bottom of the additional product line excavation contained < 7.5 ppm (non detectable) concentrations of lead. Approximately 160 cubic yards of contaminated soil was removed from the former dispenser areas and disposed offsite. During this investigation, old fill material consisting of burnt wood, bricks, ashes, and concrete was encountered in the northern excavation areas. Concrete footings and basement floor slabs were also discovered. The fill material and foundation appear to be associated with the former Sisters of Providence Hospital that existed at the site. Field observations indicated that the lead contamination (up to 6,800 ppm) detected in the former used-oil tank excavation and in the northern dispenser island excavation (up to 5,000 ppm); and likely the detections of semi-VOCs (up to 2.3 ppm bis(2-ethylhexyl)phthalate and other SVOCs), appeared to be associated with the fill material observed in these areas and unrelated to the former service station activities. The impacted fill material appears to remain from the demolition of the former hospital. The nature and extent of contamination from the former hospital is currently uncharacterized. A new case will be created for contamination related to the former hospital. Lead and SVOC contamination from the former hospital is not considered a part

Map ID  
Direction  
Distance  
Elevation

MAP FINDINGS

Site

Database(s)

EDR ID Number  
EPA ID Number

92506 (Continued)

U001599396

of this UST closure. On July 29, 1999, Oxygen Reducing Compound (ORC) socks were installed in wells B-1, B-3, B-5 through B-7, and B-9. Nine to sixteen socks were installed in each well. Subsequent groundwater monitoring results showed a decrease of TPHg concentrations in groundwater. Concentrations of TPHg in wells B-1, B-3, and B-9 rebounded to concentrations at or above post-ORC sock installations within approximately one year. In wells B-1, B-3, and B-5, an increase of methyl tert-butyl ether (MTBE) concentrations was observed in groundwater subsequent to the ORC sock installations. On June 6 and 7, 2007, three onsite borings (B-13, B-14, and B-21) and six offsite borings (B-15 through B-20) were installed. Borings B-13, B-15, and B-16 were not completed due to obstruction by a concrete slab encountered between four and six feet bgs, and apparently associated with the former hospital. Soil samples were collected from each completed boring at five-foot intervals. Grab groundwater samples were also collected from each completed boring except boring B-21. Neither the soil samples nor the groundwater samples contained detectable concentrations of TPHg or benzene. MTBE was detected in grab groundwater samples from borings B-14 and B-17 at concentrations of 1 ppb and 2 ppb, respectively. Groundwater monitoring was conducted at the site quarterly in 1982; however, no further monitoring occurred between 1983 and 1992. Groundwater monitoring then restarted and occurred semi-annually from 1993 to the present. Concentrations up to 2,700 ppb TPHg and 7 ppb benzene were documented in the most recent groundwater monitoring event in September 2012.

[Click here to access the California GeoTracker records for this facility:](#)

Contact:

Global Id: T0600101812  
Contact Type: Local Agency Caseworker  
Contact Name: MARK DETTERMAN  
Organization Name: ALAMEDA COUNTY LOP  
Address: 1131 HARBOR BAY PARKWAY  
City: ALAMEDA  
Email: mark.detterman@acgov.org  
Phone Number: 5105676876

Global Id: T0600101812  
Contact Type: Regional Board Caseworker  
Contact Name: Cherie McCaulou  
Organization Name: SAN FRANCISCO BAY RWQCB (REGION 2)  
Address: 1515 CLAY STREET, SUITE 1400  
City: OAKLAND  
Email: cmccaulou@waterboards.ca.gov  
Phone Number: Not reported

Status History:

Global Id: T0600101812  
Status: Completed - Case Closed  
Status Date: 05/29/2014

Global Id: T0600101812  
Status: Open - Case Begin Date  
Status Date: 09/07/1993

Global Id: T0600101812

Map ID  
Direction  
Distance  
Elevation

MAP FINDINGS

Site

Database(s)

EDR ID Number  
EPA ID Number

92506 (Continued)

U001599396

Status: Open - Eligible for Closure  
Status Date: 05/22/2013

Global Id: T0600101812  
Status: Open - Site Assessment  
Status Date: 09/09/1993

Global Id: T0600101812  
Status: Open - Site Assessment  
Status Date: 11/23/1993

Global Id: T0600101812  
Status: Open - Site Assessment  
Status Date: 12/23/1993

Global Id: T0600101812  
Status: Open - Site Assessment  
Status Date: 07/15/1994

Regulatory Activities:

Global Id: T0600101812  
Action Type: ENFORCEMENT  
Date: 03/14/2013  
Action: Staff Letter - #20130314

Global Id: T0600101812  
Action Type: ENFORCEMENT  
Date: 05/29/2014  
Action: Closure/No Further Action Letter - #20140529

Global Id: T0600101812  
Action Type: Other  
Date: 09/08/1993  
Action: Leak Discovery

Global Id: T0600101812  
Action Type: RESPONSE  
Date: 12/12/2012  
Action: Request for Closure - Regulator Responded

Global Id: T0600101812  
Action Type: Other  
Date: 09/07/1993  
Action: Leak Stopped

Global Id: T0600101812  
Action Type: RESPONSE  
Date: 06/30/2011  
Action: Monitoring Report - Semi-Annually

Global Id: T0600101812  
Action Type: Other  
Date: 09/09/1993  
Action: Leak Reported

Global Id: T0600101812  
Action Type: RESPONSE



Map ID  
Direction  
Distance  
Elevation

MAP FINDINGS

Site

Database(s)

EDR ID Number  
EPA ID Number

92506 (Continued)

U001599396

Date: 11/30/2011  
Action: Monitoring Report - Semi-Annually

Global Id: T0600101812  
Action Type: RESPONSE  
Date: 06/02/2009  
Action: Monitoring Report - Semi-Annually

Global Id: T0600101812  
Action Type: RESPONSE  
Date: 04/27/2009  
Action: Monitoring Report - Semi-Annually

Global Id: T0600101812  
Action Type: RESPONSE  
Date: 11/07/2008  
Action: Monitoring Report - Semi-Annually

Global Id: T0600101812  
Action Type: ENFORCEMENT  
Date: 02/08/2013  
Action: Staff Letter - #20130208

Global Id: T0600101812  
Action Type: ENFORCEMENT  
Date: 05/22/2013  
Action: Notification - Public Participation Document - #20130522

Global Id: T0600101812  
Action Type: ENFORCEMENT  
Date: 08/01/2013  
Action: Staff Letter - #20130801

Global Id: T0600101812  
Action Type: RESPONSE  
Date: 11/07/1998  
Action: Monitoring Report - Semi-Annually

Global Id: T0600101812  
Action Type: RESPONSE  
Date: 07/07/1999  
Action: Monitoring Report - Quarterly

Global Id: T0600101812  
Action Type: RESPONSE  
Date: 04/16/2003  
Action: Monitoring Report - Semi-Annually

Global Id: T0600101812  
Action Type: RESPONSE  
Date: 10/14/1994  
Action: Monitoring Report - Quarterly

Global Id: T0600101812  
Action Type: RESPONSE  
Date: 11/15/2011  
Action: Monitoring Report - Semi-Annually

Map ID  
Direction  
Distance  
Elevation

MAP FINDINGS

Site

Database(s)

EDR ID Number  
EPA ID Number

92506 (Continued)

U001599396

Global Id:	T0600101812
Action Type:	RESPONSE
Date:	12/12/2012
Action:	Monitoring Report - Semi-Annually
Global Id:	T0600101812
Action Type:	RESPONSE
Date:	07/18/2012
Action:	Monitoring Report - Semi-Annually
Global Id:	T0600101812
Action Type:	RESPONSE
Date:	06/06/2011
Action:	Monitoring Report - Semi-Annually
Global Id:	T0600101812
Action Type:	RESPONSE
Date:	11/05/2010
Action:	Monitoring Report - Semi-Annually
Global Id:	T0600101812
Action Type:	RESPONSE
Date:	05/05/2010
Action:	Monitoring Report - Semi-Annually
Global Id:	T0600101812
Action Type:	RESPONSE
Date:	11/18/2009
Action:	Monitoring Report - Semi-Annually
Global Id:	T0600101812
Action Type:	RESPONSE
Date:	10/21/2009
Action:	Monitoring Report - Semi-Annually
Global Id:	T0600101812
Action Type:	RESPONSE
Date:	04/27/2009
Action:	Soil and Water Investigation Workplan
Global Id:	T0600101812
Action Type:	RESPONSE
Date:	11/07/2008
Action:	Monitoring Report - Semi-Annually
Global Id:	T0600101812
Action Type:	RESPONSE
Date:	10/29/2008
Action:	Monitoring Report - Semi-Annually
Global Id:	T0600101812
Action Type:	RESPONSE
Date:	04/17/2008
Action:	Monitoring Report - Semi-Annually
Global Id:	T0600101812
Action Type:	RESPONSE

Map ID  
Direction  
Distance  
Elevation

MAP FINDINGS

Site

Database(s)

EDR ID Number  
EPA ID Number

92506 (Continued)

U001599396

Date: 12/14/1999  
Action: Monitoring Report - Quarterly

Global Id: T0600101812  
Action Type: RESPONSE  
Date: 10/18/1993  
Action: Other Workplan

Global Id: T0600101812  
Action Type: RESPONSE  
Date: 02/10/1995  
Action: Monitoring Report - Quarterly

Global Id: T0600101812  
Action Type: RESPONSE  
Date: 10/01/1993  
Action: Monitoring Report - Other

Global Id: T0600101812  
Action Type: RESPONSE  
Date: 09/28/2006  
Action: Soil and Water Investigation Workplan

Global Id: T0600101812  
Action Type: RESPONSE  
Date: 04/25/1994  
Action: Monitoring Report - Quarterly

Global Id: T0600101812  
Action Type: RESPONSE  
Date: 10/14/1997  
Action: Monitoring Report - Semi-Annually

Global Id: T0600101812  
Action Type: RESPONSE  
Date: 10/01/2002  
Action: Monitoring Report - Semi-Annually

Global Id: T0600101812  
Action Type: RESPONSE  
Date: 10/13/2006  
Action: Monitoring Report - Semi-Annually

Global Id: T0600101812  
Action Type: RESPONSE  
Date: 04/05/2005  
Action: Monitoring Report - Semi-Annually

Global Id: T0600101812  
Action Type: RESPONSE  
Date: 09/27/2004  
Action: Monitoring Report - Semi-Annually

Global Id: T0600101812  
Action Type: RESPONSE  
Date: 04/07/2004  
Action: Monitoring Report - Semi-Annually

Map ID  
Direction  
Distance  
Elevation

MAP FINDINGS

Site

Database(s)

EDR ID Number  
EPA ID Number

92506 (Continued)

U001599396

Global Id:	T0600101812
Action Type:	RESPONSE
Date:	10/06/2003
Action:	Monitoring Report - Semi-Annually
Global Id:	T0600101812
Action Type:	RESPONSE
Date:	09/24/2004
Action:	Other Workplan
Global Id:	T0600101812
Action Type:	RESPONSE
Date:	01/10/1994
Action:	Monitoring Report - Quarterly
Global Id:	T0600101812
Action Type:	RESPONSE
Date:	09/11/2007
Action:	Soil and Water Investigation Report
Global Id:	T0600101812
Action Type:	RESPONSE
Date:	03/30/2007
Action:	Monitoring Report - Semi-Annually
Global Id:	T0600101812
Action Type:	RESPONSE
Date:	10/10/2007
Action:	Monitoring Report - Semi-Annually
Global Id:	T0600101812
Action Type:	RESPONSE
Date:	04/24/2000
Action:	Monitoring Report - Quarterly
Global Id:	T0600101812
Action Type:	RESPONSE
Date:	10/30/1996
Action:	Monitoring Report - Semi-Annually
Global Id:	T0600101812
Action Type:	RESPONSE
Date:	04/24/1996
Action:	Monitoring Report - Quarterly
Global Id:	T0600101812
Action Type:	RESPONSE
Date:	10/27/1995
Action:	Monitoring Report - Quarterly
Global Id:	T0600101812
Action Type:	RESPONSE
Date:	10/24/2001
Action:	Monitoring Report - Semi-Annually
Global Id:	T0600101812
Action Type:	RESPONSE

Map ID  
Direction  
Distance  
Elevation

MAP FINDINGS

Site

Database(s)

EDR ID Number  
EPA ID Number

92506 (Continued)

U001599396

Date: 01/26/1996  
Action: Monitoring Report - Quarterly

Global Id: T0600101812  
Action Type: RESPONSE  
Date: 05/09/1995  
Action: Monitoring Report - Quarterly

Global Id: T0600101812  
Action Type: RESPONSE  
Date: 07/14/1995  
Action: Monitoring Report - Quarterly

Global Id: T0600101812  
Action Type: RESPONSE  
Date: 01/03/1995  
Action: Soil and Water Investigation Report

Global Id: T0600101812  
Action Type: RESPONSE  
Date: 11/15/2013  
Action: Well Destruction Report

Global Id: T0600101812  
Action Type: RESPONSE  
Date: 11/15/2005  
Action: Soil and Water Investigation Workplan

Global Id: T0600101812  
Action Type: RESPONSE  
Date: 07/15/1994  
Action: Monitoring Report - Quarterly

Global Id: T0600101812  
Action Type: RESPONSE  
Date: 05/12/2013  
Action: Correspondence

Global Id: T0600101812  
Action Type: RESPONSE  
Date: 01/09/2001  
Action: Monitoring Report - Semi-Annually

Global Id: T0600101812  
Action Type: RESPONSE  
Date: 10/06/2005  
Action: Monitoring Report - Semi-Annually

Global Id: T0600101812  
Action Type: RESPONSE  
Date: 05/14/1998  
Action: Monitoring Report - Semi-Annually

Global Id: T0600101812  
Action Type: RESPONSE  
Date: 04/10/1997  
Action: Monitoring Report - Semi-Annually

Map ID  
 Direction  
 Distance  
 Elevation

MAP FINDINGS

Site

Database(s)

EDR ID Number  
 EPA ID Number

**92506 (Continued)**

**U001599396**

Global Id:	T0600101812
Action Type:	RESPONSE
Date:	04/24/2006
Action:	Monitoring Report - Semi-Annually
Global Id:	T0600101812
Action Type:	ENFORCEMENT
Date:	01/30/2009
Action:	Staff Letter - #20090130
Global Id:	T0600101812
Action Type:	ENFORCEMENT
Date:	03/24/2009
Action:	Staff Letter - #20090324
Global Id:	T0600101812
Action Type:	ENFORCEMENT
Date:	04/12/2013
Action:	Staff Letter - #20130412
Global Id:	T0600101812
Action Type:	ENFORCEMENT
Date:	07/24/2009
Action:	Staff Letter - #20090724
Global Id:	T0600101812
Action Type:	ENFORCEMENT
Date:	03/13/2014
Action:	Meeting - #20140313

**AQ222  
 NE  
 1/4-1/2  
 0.440 mi.  
 2324 ft.**

**CHEVRON #2506  
 2630 BROADWAY  
 OAKLAND, CA 94612  
 Site 4 of 4 in cluster AQ**

**LUST S105030427  
 N/A**

**Relative:  
 Higher**

LUST REG 2:  
 Region: 2  
 Facility Id: 01-1959  
 Facility Status: Pollution Characterization  
 Case Number: 459  
 How Discovered: Subsurface Monitoring  
 Leak Cause: UNK  
 Leak Source: Piping  
 Date Leak Confirmed: Not reported  
 Oversight Program: LUST  
 Prelim. Site Assesment Wokplan Submitted: Not reported  
 Preliminary Site Assesment Began: Not reported  
 Pollution Characterization Began: 11/18/1993  
 Pollution Remediation Plan Submitted: Not reported  
 Date Remediation Action Underway: Not reported  
 Date Post Remedial Action Monitoring Began: Not reported

**Actual:  
 28 ft.**

Map ID  
Direction  
Distance  
Elevation

MAP FINDINGS

Site

Database(s)

EDR ID Number  
EPA ID Number

**AR223**    **OAKLAND CITY OF**  
**SW**        **1330 MARTIN LUTHER KING**  
**1/4-1/2**    **OAKLAND, CA 94612**  
**0.441 mi.**  
**2328 ft.**    **Site 1 of 2 in cluster AR**

**LUST**    **S105025306**  
              **N/A**

**Relative:**  
**Higher**

LUST:

**Actual:**  
**38 ft.**

Region: STATE  
Global Id: T0600100994  
Latitude: 37.8057203  
Longitude: -122.2762359  
Case Type: LUST Cleanup Site  
Status: Completed - Case Closed  
Status Date: 05/05/1995  
Lead Agency: ALAMEDA COUNTY LOP  
Case Worker: Not reported  
Local Agency: Not reported  
RB Case Number: 01-1077  
LOC Case Number: RO0001059  
File Location: Stored electronically as an E-file  
Potential Media Affect: Other Groundwater (uses other than drinking water)  
Potential Contaminants of Concern: Gasoline  
Site History: Not reported

[Click here to access the California GeoTracker records for this facility:](#)

Contact:

Global Id: T0600100994  
Contact Type: Regional Board Caseworker  
Contact Name: Cherie McCaulou  
Organization Name: SAN FRANCISCO BAY RWQCB (REGION 2)  
Address: 1515 CLAY STREET, SUITE 1400  
City: OAKLAND  
Email: cmccaulou@waterboards.ca.gov  
Phone Number: Not reported

Status History:

Global Id: T0600100994  
Status: Open - Case Begin Date  
Status Date: 07/07/1988  
  
Global Id: T0600100994  
Status: Completed - Case Closed  
Status Date: 05/05/1995

Regulatory Activities:

Global Id: T0600100994  
Action Type: REMEDIATION  
Date: 04/30/1990  
Action: Excavation  
  
Global Id: T0600100994  
Action Type: Other  
Date: 07/07/1988  
Action: Leak Reported  
  
Global Id: T0600100994  
Action Type: ENFORCEMENT  
Date: 05/05/1995

Map ID  
Direction  
Distance  
Elevation

MAP FINDINGS

Site

Database(s)

EDR ID Number  
EPA ID Number

**OAKLAND CITY OF (Continued)**

**S105025306**

Action: Closure/No Further Action Letter

LUST REG 2:

Region: 2  
Facility Id: 01-1077  
Facility Status: Case Closed  
Case Number: 3623  
How Discovered: Tank Closure  
Leak Cause: Structure Failure  
Leak Source: Tank  
Date Leak Confirmed: Not reported  
Oversight Program: LUST  
Prelim. Site Assessment Workplan Submitted: Not reported  
Preliminary Site Assessment Began: 7/25/1988  
Pollution Characterization Began: Not reported  
Pollution Remediation Plan Submitted: 10/15/1991  
Date Remediation Action Underway: 4/10/1991  
Date Post Remedial Action Monitoring Began: Not reported

AS224  
SSW  
1/4-1/2  
0.447 mi.  
2359 ft.

**OAKLAND FEDERAL BUILDING**  
**1305 CLAY**  
**OAKLAND, CA 94612**  
**Site 1 of 2 in cluster AS**

**LUST S111760308**  
**N/A**

Relative:  
Higher

LUST:

Region: STATE  
Global Id: T0600100988  
Latitude: 37.8046305  
Longitude: -122.2740248  
Case Type: LUST Cleanup Site  
Status: Completed - Case Closed  
Status Date: 11/12/1997  
Lead Agency: ALAMEDA COUNTY LOP  
Case Worker: Not reported  
Local Agency: Not reported  
RB Case Number: 01-1071  
LOC Case Number: RO0001058  
File Location: Stored electronically as an E-file  
Potential Media Affect: Other Groundwater (uses other than drinking water)  
Potential Contaminants of Concern: Diesel  
Site History: Not reported

Actual:  
41 ft.

[Click here to access the California GeoTracker records for this facility:](#)

Contact:

Global Id: T0600100988  
Contact Type: Regional Board Caseworker  
Contact Name: Cherie McCaulou  
Organization Name: SAN FRANCISCO BAY RWQCB (REGION 2)  
Address: 1515 CLAY STREET, SUITE 1400  
City: OAKLAND  
Email: cmccaulou@waterboards.ca.gov  
Phone Number: Not reported

Status History:



Map ID  
 Direction  
 Distance  
 Elevation

MAP FINDINGS

Site

Database(s)

EDR ID Number  
 EPA ID Number

**OAKLAND FEDERAL BUILDING (Continued)**

**S111760308**

Global Id: T0600100988  
 Status: Completed - Case Closed  
 Status Date: 11/12/1997

Global Id: T0600100988  
 Status: Open - Case Begin Date  
 Status Date: 04/08/1991

Regulatory Activities:

Global Id: T0600100988  
 Action Type: Other  
 Date: 04/08/1991  
 Action: Leak Reported

Global Id: T0600100988  
 Action Type: ENFORCEMENT  
 Date: 11/12/1997  
 Action: Closure/No Further Action Letter

**AS225**  
**SSW**  
**1/4-1/2**  
**0.447 mi.**  
**2359 ft.**

**OAKLAND FEDERAL BUILDING**  
**1305 CLAY ST**  
**OAKLAND, CA**

**RGA LUST S114662698**  
**N/A**

**Site 2 of 2 in cluster AS**

**Relative:**  
**Higher**

RGA LUST:

2006	OAKLAND FEDERAL BUILDING	1305 CLAY ST
2005	OAKLAND FEDERAL BUILDING	1305 CLAY ST
2003	OAKLAND FEDERAL BUILDING	1305 CLAY ST
2002	OAKLAND FEDERAL BUILDING	1305 CLAY ST
2001	OAKLAND FEDERAL BUILDING	1305 CLAY ST
2000	OAKLAND FEDERAL BUILDING	1305 CLAY ST
1998	OAKLAND FEDERAL BUILDING	1305 CLAY ST
1997	OAKLAND FEDERAL BUILDING	1305 CLAY ST
1996	OAKLAND FEDERAL BUILDING	1305 CLAY ST
1995	OAKLAND FEDERAL BUILDING	1305 CLAY ST
1994	OAKLAND FEDERAL BUILDING	1305 CLAY ST
1993	OAKLAND FEDERAL BUILDING	1305 CLAY ST

**Actual:**  
**41 ft.**

**226**  
**SSW**  
**1/4-1/2**  
**0.448 mi.**  
**2366 ft.**

**BRAMALEA PACIFIC**  
**13TH & JEFFERSON ST**  
**OAKLAND, CA**

**RGA LUST S114586618**  
**N/A**

RGA LUST:

1998	BRAMALEA PACIFIC	13TH & JEFFERSON ST
1997	BRAMALEA PACIFIC	13TH & JEFFERSON ST
1996	BRAMALEA PACIFIC	13TH & JEFFERSON ST
1995	BRAMALEA PACIFIC	13TH & JEFFERSON ST
1994	BRAMALEA PACIFIC	13TH & JEFFERSON ST
1993	BRAMALEA PACIFIC	13TH & JEFFERSON ST

**Relative:**  
**Higher**

**Actual:**  
**39 ft.**

MAP FINDINGS

Map ID  
 Direction  
 Distance  
 Elevation

Site

Database(s)

EDR ID Number  
 EPA ID Number

**AO227 TELEGRAPH CLEANERS**  
**North 2801 2821 MARTIN LUTHER KING JR WY**  
**1/4-1/2 OAKLAND, CA 94607**  
**0.448 mi.**  
**2367 ft. Site 2 of 4 in cluster AO**

**SLIC S106235286**  
**N/A**

**Relative:** SLIC REG 2:  
**Higher** Region: 2  
 Facility ID: SLT2O180283  
**Actual:** Facility Status: Leak being confirmed  
**34 ft.** Date Closed: Not reported  
 Local Case #: Not reported  
 How Discovered: Not reported  
 Leak Cause: Not reported  
 Leak Source: Not reported  
 Date Confirmed: Not reported  
 Date Prelim Site Assmnt Workplan Submitted: Not reported  
 Date Preliminary Site Assessment Began: Not reported  
 Date Pollution Characterization Began: Not reported  
 Date Remediation Plan Submitted: Not reported  
 Date Remedial Action Underway: Not reported  
 Date Post Remedial Action Monitoring Began: Not reported

**AO228 HARRIS DRY CLEANERS**  
**North 2801 MARTIN LUTHER KING JR. WAY**  
**1/4-1/2 OAKLAND, CA 94609**  
**0.452 mi.**  
**2386 ft. Site 3 of 4 in cluster AO**

**CERCLIS 1000855627**  
**HIST Cal-Sites CA0000080309**

**Relative:** CERCLIS:  
**Higher** Site ID: 0904949  
 EPA ID: CA0000080309  
**Actual:** Facility County: ALAMEDA  
**35 ft.** Short Name: HARRIS DRY CLEANERS  
 Congressional District: 08  
 IFMS ID: Not reported  
 SMSA Number: 7360  
 USGC Hydro Unit: 18050002  
 Federal Facility: Not a Federal Facility  
 DMNSN Number: 0.00000  
 Site Orphan Flag: N  
 RCRA ID: Not reported  
 USGS Quadrangle: Not reported  
 Site Init By Prog: Not reported  
 NFRAP Flag: Not reported  
 Parent ID: Not reported  
 RST Code: Not reported  
 EPA Region: 09  
 Classification: Not reported  
 Site Settings Code: Not reported  
 NPL Status: Not on the NPL  
 DMNSN Unit Code: Not reported  
 RBRAC Code: Not reported  
 RResp Fed Agency Code: Not reported  
 Non NPL Status: NFRAP-Site does not qualify for the NPL based on existing information  
 Non NPL Status Date: 11/15/00  
 Site Fips Code: 06001  
 CC Concurrence Date: / /  
 CC Concurrence FY: Not reported  
 Alias EPA ID: Not reported

Map ID  
Direction  
Distance  
Elevation

MAP FINDINGS

Site

Database(s)

EDR ID Number  
EPA ID Number

**HARRIS DRY CLEANERS (Continued)**

**1000855627**

Site FUDS Flag: Not reported

CERCLIS Site Contact Name(s):

Contact ID: 13003854.00000  
Contact Name: Leslie Ramirez  
Contact Tel: (415) 972-3978  
Contact Title: Site Assessment Manager (SAM)  
Contact Email: Not reported

Contact ID: 13003858.00000  
Contact Name: Sharon Murray  
Contact Tel: (415) 972-4250  
Contact Title: Site Assessment Manager (SAM)  
Contact Email: Not reported

Contact ID: 13004003.00000  
Contact Name: Carl Brickner  
Contact Tel: Not reported  
Contact Title: Site Assessment Manager (SAM)  
Contact Email: Not reported

Alias Comments: Not reported  
Site Description: Not reported

CERCLIS Assessment History:

Action Code: 001  
Action: DISCOVERY  
Date Started: / /  
Date Completed: 12/17/93  
Priority Level: Not reported  
Operable Unit: SITEWIDE  
Primary Responsibility: EPA Fund-Financed  
Planning Status: Not reported  
Urgency Indicator: Not reported  
Action Anomaly: Not reported

Action Code: 001  
Action: PRELIMINARY ASSESSMENT  
Date Started: 08/01/99  
Date Completed: 06/28/00  
Priority Level: NFRAP-Site does not qualify for the NPL based on existing information  
Operable Unit: SITEWIDE  
Primary Responsibility: State, Fund Financed  
Planning Status: Not reported  
Urgency Indicator: Not reported  
Action Anomaly: Not reported

Action Code: 001  
Action: PRE-CERCLIS SCREENING  
Date Started: / /  
Date Completed: 06/28/00  
Priority Level: Not reported  
Operable Unit: SITEWIDE  
Primary Responsibility: State, Fund Financed

Map ID  
Direction  
Distance  
Elevation

MAP FINDINGS

Site

Database(s)

EDR ID Number  
EPA ID Number

**HARRIS DRY CLEANERS (Continued)**

**1000855627**

Planning Status: Not reported  
Urgency Indicator: Not reported  
Action Anomaly: Not reported

**Calsite:**

Region: BERKELEY  
Facility ID: 01720109  
Facility Type: RP  
Type: RESPONSIBLE PARTY  
Branch: NC  
Branch Name: NORTH COAST  
File Name: HARRIS DRY CLEANERS  
State Senate District: 06162000  
Status: ANNUAL WORKPLAN (AWP) - ACTIVE SITE  
Status Name: ANNUAL WORKPLAN - ACTIVE SITE  
Lead Agency: DEPT OF TOXIC SUBSTANCES CONTROL  
NPL: Not Listed  
SIC Code: 72  
SIC Name: PERSONAL SERVICES  
Access: Controlled  
Cortese: Not reported  
Hazardous Ranking Score: Not reported  
Date Site Hazard Ranked: Not reported  
Groundwater Contamination: Confirmed  
Staff Member Responsible for Site: RSUNGA  
Supervisor Responsible for Site: Not reported  
Region Water Control Board: SF  
Region Water Control Board Name: SAN FRANCISCO BAY  
Lat/Long Direction: Not reported  
Lat/Long (dms): 0 0 0 / 0 0 0  
Lat/long Method: Not reported  
Lat/Long Description: Not reported  
State Assembly District Code: 16  
State Senate District Code: 09  
Facility ID: 01720109  
Activity: PEA  
Activity Name: PRELIMINARY ENDANGERMENT ASSESSMENT  
AWP Code: Not reported  
Proposed Budget: 0  
AWP Completion Date: Not reported  
Revised Due Date: Not reported  
Comments Date: 06162000  
Est Person-Yrs to complete: 0  
Estimated Size: Not reported  
Request to Delete Activity: Not reported  
Activity Status: RR  
Definition of Status: REMOVAL ACTION REQUIRED-USED FOR NON-AWP SITES  
Liquids Removed (Gals): 0  
Liquids Treated (Gals): 0  
Action Included Capping: Not reported  
Well Decommissioned: Not reported  
Action Included Fencing: Not reported  
Removal Action Certification: Not reported  
Activity Comments: Not reported  
For Commercial Reuse: 0  
For Industrial Reuse: 0

Map ID  
 Direction  
 Distance  
 Elevation

MAP FINDINGS

Site

Database(s)

EDR ID Number  
 EPA ID Number

**HARRIS DRY CLEANERS (Continued)**

**1000855627**

For Residential Reuse: 0  
 Unknown Type: 0  
 Alternate Address: 2801 MARTIN LUTHER KING JR. WAY  
 Alternate City,St,Zip: OAKLAND, CA 94609  
 Background Info: It is non Federal site and an EPA lead. It will be expanded when more information is available.  
 Comments Date: Not reported  
 Comments: Not reported  
 ID Name: EPA IDENTIFICATION NUMBER  
 ID Value: CA 0000080309  
 ID Name: CALSTARS CODE  
 ID Value: 201253  
 Alternate Name: HARRIS DRY CLEANERS  
 Special Programs Code: Not reported  
 Special Programs Name: Not reported

**AO229**  
**North**  
**1/4-1/2**  
**0.452 mi.**  
**2386 ft.**

**HARRIS DRY CLEANERS**  
**2801 MARTIN LUTHER KING JR. WAY**  
**OAKLAND, CA 94609**  
**Site 4 of 4 in cluster AO**

**RESPONSE** **S113468742**  
**ENVIROSTOR** **N/A**

**Relative:**  
**Higher**

**RESPONSE:**

Facility ID: 1720109  
 Site Type: State Response  
 Site Type Detail: State Response or NPL  
 Acres: 0.3  
 National Priorities List: NO  
 Cleanup Oversight Agencies: SMBRP, RWQCB 2 - San Francisco Bay, US EPA  
 Lead Agency Description: DTSC - Site Cleanup Program  
 Project Manager: Henry Wong  
 Supervisor: Karen Toth  
 Division Branch: Cleanup Berkeley  
 Site Code: 201253  
 Site Mgmt. Req.: NONE SPECIFIED  
 Assembly: 18  
 Senate: 09  
 Special Program Status: Not reported  
 Status: Active  
 Status Date: 06/16/2000  
 Restricted Use: NO  
 Funding: Orphan Funds  
 Latitude: 37.81812  
 Longitude: -122.2716  
 APN: 009 069500600, 009-0695-006-00  
 Past Use: DRY CLEANING  
 Potential COC : Tetrachloroethylene (PCE TPH-gas Trichloroethylene (TCE  
 Confirmed COC: Tetrachloroethylene (PCE TPH-gas Trichloroethylene (TCE  
 Potential Description: OTH, SOIL, SV  
 Alias Name: Not reported  
 Alias Type: Not reported

**Completed Info:**

Completed Area Name: Not reported  
 Completed Sub Area Name: Not reported  
 Completed Document Type: Not reported  
 Completed Date: Not reported  
 Comments: Not reported

Map ID  
Direction  
Distance  
Elevation

MAP FINDINGS

Site

Database(s)

EDR ID Number  
EPA ID Number

**HARRIS DRY CLEANERS (Continued)**

**S113468742**

Future Area Name: Not reported  
Future Sub Area Name: Not reported  
Future Document Type: Not reported  
Future Due Date: Not reported  
Schedule Area Name: Not reported  
Schedule Sub Area Name: Not reported  
Schedule Document Type: Not reported  
Schedule Due Date: Not reported  
Schedule Revised Date: Not reported

**ENVIROSTOR:**

Facility ID: 1720109  
Status: Active  
Status Date: 06/16/2000  
Site Code: 201253  
Site Type: State Response  
Site Type Detailed: State Response or NPL  
Acres: 0.3  
NPL: NO  
Regulatory Agencies: SMBRP, RWQCB 2 - San Francisco Bay, US EPA  
Lead Agency: SMBRP  
Program Manager: Henry Wong  
Supervisor: Karen Toth  
Division Branch: Cleanup Berkeley  
Assembly: 18  
Senate: 09  
Special Program: Not reported  
Restricted Use: NO  
Site Mgmt Req: NONE SPECIFIED  
Funding: Orphan Funds  
Latitude: 37.81812  
Longitude: -122.2716  
APN: 009 069500600, 009-0695-006-00  
Past Use: DRY CLEANING  
Potential COC: Tetrachloroethylene (PCE TPH-gas Trichloroethylene (TCE  
Confirmed COC: Tetrachloroethylene (PCE TPH-gas Trichloroethylene (TCE  
Potential Description: OTH, SOIL, SV  
Alias Name: Not reported  
Alias Type: Not reported

**Completed Info:**

Completed Area Name: Not reported  
Completed Sub Area Name: Not reported  
Completed Document Type: Not reported  
Completed Date: Not reported  
Comments: Not reported

Future Area Name: Not reported  
Future Sub Area Name: Not reported  
Future Document Type: Not reported  
Future Due Date: Not reported  
Schedule Area Name: Not reported  
Schedule Sub Area Name: Not reported  
Schedule Document Type: Not reported  
Schedule Due Date: Not reported  
Schedule Revised Date: Not reported



Map ID  
 Direction  
 Distance  
 Elevation

MAP FINDINGS

Site

Database(s)

EDR ID Number  
 EPA ID Number

**YWCA OF OAKLAND (Continued)**

**S102441463**

Click here to access the California GeoTracker records for this facility:

**Contact:**

Global Id: T0600102030  
 Contact Type: Regional Board Caseworker  
 Contact Name: Cherie McCaulou  
 Organization Name: SAN FRANCISCO BAY RWQCB (REGION 2)  
 Address: 1515 CLAY STREET, SUITE 1400  
 City: OAKLAND  
 Email: cmccaulou@waterboards.ca.gov  
 Phone Number: Not reported

**Status History:**

Global Id: T0600102030  
 Status: Completed - Case Closed  
 Status Date: 03/24/1997

Global Id: T0600102030  
 Status: Open - Case Begin Date  
 Status Date: 06/14/1996

**Regulatory Activities:**

Global Id: T0600102030  
 Action Type: Other  
 Date: 06/14/1996  
 Action: Leak Reported

**LUST REG 2:**

Region: 2  
 Facility Id: 01-2211  
 Facility Status: Preliminary site assessment underway  
 Case Number: 5702  
 How Discovered: Tank Closure  
 Leak Cause: UNK  
 Leak Source: UNK  
 Date Leak Confirmed: 6/15/1996  
 Oversight Program: LUST  
 Prelim. Site Assesment Wokplan Submitted: Not reported  
 Preliminary Site Assesment Began: 3/24/1997  
 Pollution Characterization Began: Not reported  
 Pollution Remediation Plan Submitted: Not reported  
 Date Remediation Action Underway: Not reported  
 Date Post Remedial Action Monitoring Began: Not reported

**AU233**  
**SSE**  
 1/4-1/2  
 0.456 mi.  
 2407 ft.

**YWCA OF OAKLAND**  
**1515 WEBSTER ST**  
**OAKLAND, CA**  
 Site 2 of 2 in cluster AU

**RGA LUST S114724160**  
 N/A

**Relative:**  
**Higher**

RGA LUST:

2006	YWCA OF OAKLAND	1515 WEBSTER ST
2005	YWCA OF OAKLAND	1515 WEBSTER ST
2003	YWCA OF OAKLAND	1515 WEBSTER ST
2002	YWCA OF OAKLAND	1515 WEBSTER ST

**Actual:**  
 39 ft.



Map ID  
 Direction  
 Distance  
 Elevation

MAP FINDINGS

Site

Database(s)

EDR ID Number  
 EPA ID Number

**YWCA OF OAKLAND (Continued)**

**S114724160**

2001	YWCA OF OAKLAND	1515 WEBSTER ST
2000	YWCA OF OAKLAND	1515 WEBSTER ST
1998	YWCA OF OAKLAND	1515 WEBSTER ST

234  
 NE  
 1/4-1/2  
 0.458 mi.  
 2417 ft.

**DIGNITY HOUSING WEST II**  
**430 28TH ST**  
**OAKLAND, CA 94609**

**SLIC S103659184**  
**N/A**

**Relative:**  
**Higher**

SLIC:

**Actual:**  
**43 ft.**

Region:	STATE
<b>Facility Status:</b>	<b>Open - Remediation</b>
Status Date:	08/25/1994
Global Id:	T06019748063
Lead Agency:	ALAMEDA COUNTY LOP
Lead Agency Case Number:	RO0002660
Latitude:	37.81704
Longitude:	-122.266132
Case Type:	Cleanup Program Site
Case Worker:	KLD
Local Agency:	ALAMEDA COUNTY LOP
RB Case Number:	NA
File Location:	Stored electronically as an E-file
Potential Media Affected:	Soil
Potential Contaminants of Concern:	Not reported
Site History:	In April 1993, 4 test borings were advanced to evaluate lead concentrations. Up to 650 ppb lead was detected in soil samples. In October 1993, thirteen borings were advanced. A work plan was developed for removal of the lead contaminated soil in 1994 and remediation of the site began in August 1994. Over 600 tons of soil were disposed at an off-site facility with confirmation sampling being performed on soil. Groundwater samples have not been obtained.

Click here to access the California GeoTracker records for this facility:

AV235  
 South  
 1/4-1/2  
 0.458 mi.  
 2419 ft.

**FRANKLIN HOME HEATING**  
**1428-1432 FRANKLIN STREET**  
**OAKLAND, CA 94612**

**SLIC S116362507**  
**N/A**

**Site 1 of 4 in cluster AV**

**Relative:**  
**Higher**

SLIC:

**Actual:**  
**41 ft.**

Region:	STATE
<b>Facility Status:</b>	<b>Open - Site Assessment</b>
Status Date:	03/26/2014
Global Id:	T10000005804
Lead Agency:	ALAMEDA COUNTY LOP
Lead Agency Case Number:	RO0003132
Latitude:	37.8044873193888
Longitude:	-122.269498454036
Case Type:	Cleanup Program Site
Case Worker:	KLD
Local Agency:	ALAMEDA COUNTY LOP
RB Case Number:	Not reported
File Location:	Local Agency

Map ID  
 Direction  
 Distance  
 Elevation

MAP FINDINGS

Site

Database(s)

EDR ID Number  
 EPA ID Number

**FRANKLIN HOME HEATING (Continued)**

**S116362507**

Potential Media Affected: Under Investigation  
 Potential Contaminants of Concern: Heating Oil / Fuel Oil  
 Site History: Petroleum hydrocarbons were detected in soil samples collected during the removal of two underground storage tanks (USTs) from the site. The USTs were described as home heating oil tanks. The fuel leak is under investigation.

[Click here to access the California GeoTracker records for this facility:](#)

**AP236**  
 South  
 1/4-1/2  
 0.462 mi.  
 2439 ft.

**ZIMMERMAN INVESTMENTS**  
 1330 BROADWAY  
 OAKLAND, CA  
 Site 2 of 3 in cluster AP

**RGA LUST S114724299**  
 N/A

**Relative:**  
**Higher**

RGA LUST:

2005	ZIMMERMAN INVESTMENTS	1330 BROADWAY
2003	ZIMMERMAN INVESTMENTS	1330 BROADWAY
2002	ZIMMERMAN INVESTMENTS	1330 BROADWAY
2001	ZIMMERMAN INVESTMENTS	1330 BROADWAY
2000	ZIMMERMAN INVESTMENTS	1330 BROADWAY
1998	ZIMMERMAN INVESTMENTS	1330 BROADWAY
1997	ZIMMERMAN INVESTMENTS	1330 BROADWAY
1996	ZIMMERMAN INVESTMENTS	1330 BROADWAY
1995	ZIMMERMAN INVESTMENTS	1330 BROADWAY
1994	ZIMMERMAN INVESTMENTS	1330 BROADWAY
1993	ZIMMERMAN INVESTMENTS	1330 BROADWAY

**Actual:**  
**42 ft.**

**AP237**  
 South  
 1/4-1/2  
 0.462 mi.  
 2439 ft.

**STATE COASTAL CONSERVANCY**  
 1330 BROADWAY  
 NOVATO, CA 94612  
 Site 3 of 3 in cluster AP

**LUST S102441487**  
 N/A

**Relative:**  
**Higher**

LUST REG 2:

Region: 2  
 Facility Id: 01-1694  
 Facility Status: Case Closed  
 Case Number: 2142  
 How Discovered: Tank Closure  
 Leak Cause: UNK  
 Leak Source: Tank  
 Date Leak Confirmed: Not reported  
 Oversight Program: LUST  
 Prelim. Site Assessment Workplan Submitted: Not reported  
 Preliminary Site Assessment Began: Not reported  
 Pollution Characterization Began: Not reported  
 Pollution Remediation Plan Submitted: Not reported  
 Date Remediation Action Underway: Not reported  
 Date Post Remedial Action Monitoring Began: Not reported

**Actual:**  
**42 ft.**

MAP FINDINGS

Map ID  
 Direction  
 Distance  
 Elevation

Site

Database(s)

EDR ID Number  
 EPA ID Number

**AW238**     **MAC AUTO REPAIR**  
**WNW**       **905 GRAND**  
**1/4-1/2**     **OAKLAND, CA 94607**  
**0.463 mi.**  
**2445 ft.**     **Site 1 of 2 in cluster AW**

**LUST**     **S105194660**  
                  **N/A**

**Relative:**  
**Lower**

LUST:

**Actual:**  
**17 ft.**

Region: STATE  
 Global Id: T0600191825  
 Latitude: 37.81426  
 Longitude: -122.279102  
 Case Type: LUST Cleanup Site  
 Status: Completed - Case Closed  
 Status Date: 03/06/2000  
 Lead Agency: ALAMEDA COUNTY LOP  
 Case Worker: Not reported  
 Local Agency: Not reported  
 RB Case Number: 01-2491  
 LOC Case Number: RO0000888  
 File Location: Stored electronically as an E-file  
 Potential Media Affect: Other Groundwater (uses other than drinking water)  
 Potential Contaminants of Concern: Gasoline  
 Site History: Not reported

[Click here to access the California GeoTracker records for this facility:](#)

Contact:

Global Id: T0600191825  
 Contact Type: Regional Board Caseworker  
 Contact Name: Cherie McCaulou  
 Organization Name: SAN FRANCISCO BAY RWQCB (REGION 2)  
 Address: 1515 CLAY STREET, SUITE 1400  
 City: OAKLAND  
 Email: cmccaulou@waterboards.ca.gov  
 Phone Number: Not reported

Status History:

Global Id: T0600191825  
 Status: Completed - Case Closed  
 Status Date: 03/06/2000  
  
 Global Id: T0600191825  
 Status: Open - Case Begin Date  
 Status Date: 02/05/1999

Regulatory Activities:

Global Id: T0600191825  
 Action Type: REMEDIATION  
 Date: 09/09/9999  
 Action: Not reported  
  
 Global Id: T0600191825  
 Action Type: Other  
 Date: 06/22/1999  
 Action: Leak Reported

LUST REG 2:

Map ID  
Direction  
Distance  
Elevation

MAP FINDINGS

Site

Database(s)

EDR ID Number  
EPA ID Number

**MAC AUTO REPAIR (Continued)**

**S105194660**

Region: 2  
Facility Id: 01-2491  
Facility Status: Case Closed  
Case Number: 4160  
How Discovered: Tank Closure  
Leak Cause: UNK  
Leak Source: UNK  
Date Leak Confirmed: 11/8/1999  
Oversight Program: LUST  
Prelim. Site Assessment Workplan Submitted: Not reported  
Preliminary Site Assessment Began: Not reported  
Pollution Characterization Began: Not reported  
Pollution Remediation Plan Submitted: Not reported  
Date Remediation Action Underway: Not reported  
Date Post Remedial Action Monitoring Began: Not reported

**AR239**  
**SW**  
**1/4-1/2**  
**0.468 mi.**  
**2469 ft.**

**OAKLAND REDEVELOPMENT AGENCY**  
**UNKNOWN 13TH ST & JEFFERSON & M L KING JR**  
**OAKLAND, CA 94607**  
**Site 2 of 2 in cluster AR**

**SLIC S106163747**  
**N/A**

**Relative:**  
**Higher**

**SLIC:**

Region: STATE  
**Facility Status: Completed - Case Closed**  
Status Date: 06/26/2013  
Global Id: T0600191511  
Lead Agency: SAN FRANCISCO BAY RWQCB (REGION 2)  
Lead Agency Case Number: RO0001059  
Latitude: 37.805528  
Longitude: -122.276728  
Case Type: Cleanup Program Site  
Case Worker: UUU  
Local Agency: Not reported  
RB Case Number: 01S0192  
File Location: Local Agency  
Potential Media Affected: Soil  
Potential Contaminants of Concern: Diesel  
Site History:

**Actual:**  
**37 ft.**

THIS SITE IS PERTAINING TO 1330 MARTIN LUTHER KING JR. WAY, OAKLAND, OVERSEEN BY ALAMEDA COUNTY ENVIRONMENTAL HEALTH. (CASE NO RO0001059). SITE NAME: CITY OF OAKLAND (VACANT LOT) 1330 MARTIN LUTHER KING WAY (AT 14TH STREET) THIS IS A SQUARE BLOCK BOUNDED BY 13TH STREET, JEFFERSON, 14TH STREET AND MLK WAY.

[Click here to access the California GeoTracker records for this facility:](#)

**SLIC REG 2:**

Region: 2  
Facility ID: 01S0192  
Facility Status: Pollution Characterization  
Date Closed: Not reported  
Local Case #: Not reported  
How Discovered: Tank Closure  
Leak Cause: UNK  
Leak Source: UNK  
Date Confirmed: Not reported  
Date Prelim Site Assmnt Workplan Submitted: Not reported

Map ID  
 Direction  
 Distance  
 Elevation

MAP FINDINGS

Site

Database(s)

EDR ID Number  
 EPA ID Number

**OAKLAND REDEVELOPMENT AGENCY (Continued)**

**S106163747**

Date Preliminary Site Assessment Began: Not reported  
 Date Pollution Characterization Began: 8/24/1990  
 Date Remediation Plan Submitted: Not reported  
 Date Remedial Action Underway: Not reported  
 Date Post Remedial Action Monitoring Began: Not reported

**AW240  
 NW  
 1/4-1/2  
 0.471 mi.  
 2485 ft.**

**ORTON & LIBITZKY PROPERTY AKA 2242-2310 MYRTLE ST  
 2303-2317 MARKET  
 OAKLAND, CA 94607**

**SPILLS 90 S112285190  
 N/A**

**Site 2 of 2 in cluster AW**

**Relative:  
 Lower**

Spills:  
 Status: NOT REPORTED  
 Contact Name: Not reported  
 Contact Phone: Not reported  
 Site ID: G\_T06019722243  
 Secondary ID: Not reported  
 Cross Street: Not reported  
 County: ALAMEDA  
 Longitude: -122278363  
 Latitude: 37815010  
 Elevation: 14

**Actual:  
 18 ft.**

Please Note That Some Slic Data Previously Provided By The State Water Resources Control Board Via The Regional Boards Is Not Currently Provided By The Agency In The New Geotracker Format. To Ensure That Our Data Is As Complete As Possible We Have Retained The Original Regional Boards Slic Records As Well As Loaded All Geotracker Slic Listings. Geotracker Records Are Distinguished By An Initial G At The Start Of The Id.

Lead Agency: ALAMEDA COUNTY LOP  
 Lead Agency Contact: DONALD HWANG  
 Lead Agency Case Number: RO0002867  
 Responsible Party: STEPHEN SCHWARTZ

Substance Released (Please Note That Not All Codes Are Available And Some Records May Remain Encoded)  
 7439921,8006619

Recent Dtw: Not reported  
 Status: Not reported

Release Data From The California State Water Resources Control Board Geotracker Slic Database

**AV241  
 South  
 1/4-1/2  
 0.474 mi.  
 2501 ft.**

**FINANCIAL CENTER BUILDING  
 405 14TH ST  
 OAKLAND, CA**

**RGALUST S114619962  
 N/A**

**Site 2 of 4 in cluster AV**

**Relative:  
 Higher**

RGALUST:  
 2006 FINANCIAL CENTER BUILDING 405 14TH ST  
 2005 FINANCIAL CENTER BUILDING 405 14TH ST  
 2003 FINANCIAL CENTER BUILDING 405 14TH ST  
 2002 FINANCIAL CENTER BUILDING 405 14TH ST  
 2001 FINANCIAL CENTER BUILDING 405 14TH ST  
 2000 FINANCIAL CENTER BUILDING 405 14TH ST  
 1998 FINANCIAL CENTER BUILDING 405 14TH ST

**Actual:  
 41 ft.**

Map ID  
Direction  
Distance  
Elevation

MAP FINDINGS

Site

Database(s)

EDR ID Number  
EPA ID Number

**AV242** **FINANCIAL CENTER BUILDING**  
**South** **405 14TH ST**  
**1/4-1/2** **OAKLAND, CA 94612**  
**0.474 mi.**  
**2501 ft.** **Site 3 of 4 in cluster AV**

**LUST** **S103177071**  
**N/A**

**Relative:**  
**Higher**

LUST REG 2:

Region: 2  
Facility Id: 01-2280  
Facility Status: Case Closed  
Case Number: 6331  
How Discovered: Tank Closure  
Leak Cause: UNK  
Leak Source: UNK  
Date Leak Confirmed: Not reported  
Oversight Program: LUST  
Prelim. Site Assessment Wokplan Submitted: Not reported  
Preliminary Site Assessment Began: Not reported  
Pollution Characterization Began: Not reported  
Pollution Remediation Plan Submitted: Not reported  
Date Remediation Action Underway: Not reported  
Date Post Remedial Action Monitoring Began: 3/27/1998

**Actual:**  
**41 ft.**

**AV243** **FINANCIAL CENTER BUILDING**  
**South** **405 14TH ST**  
**1/4-1/2** **OAKLAND, CA 94612**  
**0.474 mi.**  
**2501 ft.** **Site 4 of 4 in cluster AV**

**LUST** **S103953142**  
**N/A**

**Relative:**  
**Higher**

LUST:

Region: STATE  
Global Id: T0600102096  
Latitude: 37.803827  
Longitude: -122.270216  
Case Type: LUST Cleanup Site  
Status: Completed - Case Closed  
Status Date: 04/03/1998  
Lead Agency: ALAMEDA COUNTY LOP  
Case Worker: Not reported  
Local Agency: Not reported  
RB Case Number: 01-2280  
LOC Case Number: RO0000757  
File Location: Stored electronically as an E-file  
Potential Media Affect: Soil  
Potential Contaminants of Concern: Diesel  
Site History: Not reported

**Actual:**  
**41 ft.**

[Click here to access the California GeoTracker records for this facility:](#)

Contact:

Global Id: T0600102096  
Contact Type: Regional Board Caseworker  
Contact Name: Cherie McCaulou  
Organization Name: SAN FRANCISCO BAY RWQCB (REGION 2)  
Address: 1515 CLAY STREET, SUITE 1400  
City: OAKLAND  
Email: cmccaulou@waterboards.ca.gov  
Phone Number: Not reported

Map ID  
 Direction  
 Distance  
 Elevation

MAP FINDINGS

Site

Database(s)

EDR ID Number  
 EPA ID Number

**FINANCIAL CENTER BUILDING (Continued)**

**S103953142**

Status History:

Global Id: T0600102096  
 Status: Completed - Case Closed  
 Status Date: 04/03/1998

Global Id: T0600102096  
 Status: Open - Case Begin Date  
 Status Date: 03/10/1997

Regulatory Activities:

Global Id: T0600102096  
 Action Type: REMEDIATION  
 Date: 09/09/9999  
 Action: Excavation

Global Id: T0600102096  
 Action Type: Other  
 Date: 03/10/1997  
 Action: Leak Reported

**AX244**  
**SSE**  
 1/4-1/2  
 0.475 mi.  
 2510 ft.

**CHEVRON #9-0020**  
**1633 HARRISON STREET**  
**OAKLAND, CA**  
 Site 1 of 5 in cluster AX

**RGA LUST S114595520**  
**N/A**

**Relative:**  
**Higher**

RGA LUST:

2012	CHEVRON #9-0020	1633 HARRISON STREET
2011	CHEVRON #9-0020	1633 HARRISON STREET
2010	CHEVRON #9-0020	1633 HARRISON STREET

**Actual:**  
**36 ft.**

**AX245**  
**SSE**  
 1/4-1/2  
 0.475 mi.  
 2510 ft.

**CHEVRON**  
**1633 HARRISON ST**  
**OAKLAND, CA 94612**  
 Site 2 of 5 in cluster AX

**LUST S105030325**  
**N/A**

**Relative:**  
**Higher**

LUST REG 2:

Region: 2  
 Facility Id: 01-0331  
 Facility Status: Remedial action (cleanup) Underway  
 Case Number: 3812  
 How Discovered: Tank Closure  
 Leak Cause: Structure Failure  
 Leak Source: Tank  
 Date Leak Confirmed: 3/20/1992  
 Oversight Program: LUST  
 Prelim. Site Assesment Wokplan Submitted: 12/1/1991  
 Preliminary Site Assesment Began: 6/20/1990  
 Pollution Characterization Began: 4/30/1989  
 Pollution Remediation Plan Submitted: Not reported  
 Date Remediation Action Underway: 1/2/1965  
 Date Post Remedial Action Monitoring Began: Not reported

**Actual:**  
**36 ft.**





Map ID  
Direction  
Distance  
Elevation

MAP FINDINGS

Site

Database(s)

EDR ID Number  
EPA ID Number

**CHEVRON (Continued)**

**S110060468**

the tanks removed. The station building, two dispenser islands, one waste oil UST, and two gasoline USTs were removed. An earlier generation of USTs had previously been removed. Since 1975 it has been used as a parking lot. A soil vapor survey was conducted in 1988 to determine if the site had been impacted, three wells were installed in October 1988, four wells were installed in 1989, four wells were installed offsite in June 1990, two offsite wells were installed in October 1991, and another two wells were installed offsite in late 1992, for a total of 16 wells. Limited soil excavation was conducted in January 1992. An SVE system operated onsite in 1993, but showed minimal effectiveness. In June 2004 the first generation UST pit was investigated and impacts were discovered. In April 2007 four bores were installed to investigate the extent of contamination associated with the first generation USTs. In June 2007 a vapor survey was conducted and elevated concentrations were detected in all vapor points. In early 2008 105 bucket auger bores were installed to remove impacted soil associated with the first generation USTs. A report on the installation of a post-remediation groundwater monitoring well and the installation of several soil bores to infill a data gap in the downgradient extent of the groundwater plume was generated. Well MW-17 was installed in October 2010. Additional excavation of soil impacted by the second generation USTs and the waste oil UST was conducted between January and June 2011 as part of the redevelopment project for the subject site.

[Click here to access the California GeoTracker records for this facility:](#)

**Contact:**

Global Id: T0600100304  
Contact Type: Local Agency Caseworker  
Contact Name: MARK DETTERMAN  
Organization Name: ALAMEDA COUNTY LOP  
Address: 1131 HARBOR BAY PARKWAY  
City: ALAMEDA  
Email: mark.detterman@acgov.org  
Phone Number: 5105676876

Global Id: T0600100304  
Contact Type: Regional Board Caseworker  
Contact Name: Cherie McCaulou  
Organization Name: SAN FRANCISCO BAY RWQCB (REGION 2)  
Address: 1515 CLAY STREET, SUITE 1400  
City: OAKLAND  
Email: cmccaulou@waterboards.ca.gov  
Phone Number: Not reported

**Status History:**

Global Id: T0600100304  
Status: Open - Verification Monitoring  
Status Date: 08/02/2012

Global Id: T0600100304  
Status: Open - Eligible for Closure  
Status Date: 05/23/2014

Global Id: T0600100304

Map ID  
Direction  
Distance  
Elevation

MAP FINDINGS

Site

Database(s)

EDR ID Number  
EPA ID Number

**CHEVRON (Continued)**

**S110060468**

Status: Open - Case Begin Date  
Status Date: 12/17/1987

Global Id: T0600100304  
Status: Completed - Case Closed  
Status Date: 01/27/2015

Global Id: T0600100304  
Status: Open - Assessment & Interim Remedial Action  
Status Date: 11/11/1992

Global Id: T0600100304  
Status: Open - Remediation  
Status Date: 07/01/1993

Global Id: T0600100304  
Status: Open - Remediation  
Status Date: 01/05/2011

Global Id: T0600100304  
Status: Open - Site Assessment  
Status Date: 01/24/1988

Global Id: T0600100304  
Status: Open - Site Assessment  
Status Date: 01/27/1988

Global Id: T0600100304  
Status: Open - Site Assessment  
Status Date: 11/18/2003

**Regulatory Activities:**

Global Id: T0600100304  
Action Type: ENFORCEMENT  
Date: 09/24/2009  
Action: Staff Letter

Global Id: T0600100304  
Action Type: ENFORCEMENT  
Date: 02/19/2010  
Action: Staff Letter

Global Id: T0600100304  
Action Type: ENFORCEMENT  
Date: 07/26/2010  
Action: Staff Letter

Global Id: T0600100304  
Action Type: Other  
Date: 12/17/1987  
Action: Leak Discovery

Global Id: T0600100304  
Action Type: RESPONSE  
Date: 04/30/2010  
Action: Risk Assessment Report

Map ID  
Direction  
Distance  
Elevation

MAP FINDINGS

Site

Database(s)

EDR ID Number  
EPA ID Number

**CHEVRON (Continued)**

**S110060468**

Global Id:	T0600100304
Action Type:	RESPONSE
Date:	02/26/2010
Action:	Soil and Water Investigation Report
Global Id:	T0600100304
Action Type:	RESPONSE
Date:	12/15/2010
Action:	Soil and Water Investigation Report
Global Id:	T0600100304
Action Type:	RESPONSE
Date:	03/28/2014
Action:	Request for Closure - Regulator Responded
Global Id:	T0600100304
Action Type:	REMEDIATION
Date:	01/07/1992
Action:	Excavation
Global Id:	T0600100304
Action Type:	REMEDIATION
Date:	01/18/2008
Action:	Excavation
Global Id:	T0600100304
Action Type:	REMEDIATION
Date:	01/01/2011
Action:	Excavation
Global Id:	T0600100304
Action Type:	RESPONSE
Date:	06/01/2011
Action:	Monitoring Report - Semi-Annually
Global Id:	T0600100304
Action Type:	RESPONSE
Date:	12/01/2011
Action:	Monitoring Report - Semi-Annually
Global Id:	T0600100304
Action Type:	ENFORCEMENT
Date:	02/20/2008
Action:	File review - #20082002
Global Id:	T0600100304
Action Type:	ENFORCEMENT
Date:	07/03/2013
Action:	Staff Letter - #20130703
Global Id:	T0600100304
Action Type:	Other
Date:	01/27/1988
Action:	Leak Reported
Global Id:	T0600100304
Action Type:	RESPONSE

Map ID  
Direction  
Distance  
Elevation

MAP FINDINGS

Site

Database(s)

EDR ID Number  
EPA ID Number

**CHEVRON (Continued)**

**S110060468**

Date: 11/16/2012  
Action: Monitoring Report - Semi-Annually

Global Id: T0600100304  
Action Type: RESPONSE  
Date: 05/24/2013  
Action: Monitoring Report - Semi-Annually

Global Id: T0600100304  
Action Type: RESPONSE  
Date: 10/26/2012  
Action: Soil and Water Investigation Workplan

Global Id: T0600100304  
Action Type: RESPONSE  
Date: 11/09/2012  
Action: Remedial Progress Report

Global Id: T0600100304  
Action Type: RESPONSE  
Date: 08/02/2013  
Action: Site Assessment Report

Global Id: T0600100304  
Action Type: ENFORCEMENT  
Date: 02/09/2009  
Action: Staff Letter - #20090209

Global Id: T0600100304  
Action Type: ENFORCEMENT  
Date: 03/26/2009  
Action: Staff Letter - #20090326

Global Id: T0600100304  
Action Type: ENFORCEMENT  
Date: 08/02/2012  
Action: Staff Letter - #20120802

Global Id: T0600100304  
Action Type: ENFORCEMENT  
Date: 05/21/2009  
Action: Staff Letter - #20090521

Global Id: T0600100304  
Action Type: ENFORCEMENT  
Date: 07/24/2009  
Action: Staff Letter - #20090724

Global Id: T0600100304  
Action Type: ENFORCEMENT  
Date: 01/27/2015  
Action: Closure/No Further Action Letter - #20150127

Global Id: T0600100304  
Action Type: ENFORCEMENT  
Date: 05/23/2014  
Action: Notification - Public Participation Document - #20140523

Map ID  
Direction  
Distance  
Elevation

MAP FINDINGS

Site

Database(s)

EDR ID Number  
EPA ID Number

**CHEVRON (Continued)**

**S110060468**

Global Id: T0600100304  
Action Type: RESPONSE  
Date: 01/16/2015  
Action: Correspondence

Global Id: T0600100304  
Action Type: RESPONSE  
Date: 07/07/2014  
Action: Correspondence

Global Id: T0600100304  
Action Type: ENFORCEMENT  
Date: 03/13/2014  
Action: Meeting - #20140313

Global Id: T0600100304  
Action Type: ENFORCEMENT  
Date: 09/22/2014  
Action: Staff Letter - #20140922

Global Id: T0600100304  
Action Type: ENFORCEMENT  
Date: 05/23/2014  
Action: Staff Letter - #20140523

Global Id: T0600100304  
Action Type: RESPONSE  
Date: 03/13/2015  
Action: Well Destruction Report

**AY249**  
**East**  
**1/4-1/2**  
**0.485 mi.**  
**2563 ft.**

**LAKE MERRITT LODGE**  
**2332 HARRISON ST**  
**OAKLAND, CA 94612**  
**Site 1 of 4 in cluster AY**

**LUST S100866259**  
**N/A**

**Relative:**  
**Lower**

**LUST:**  
Region: STATE  
Global Id: T0600101712  
Latitude: 37.811884  
Longitude: -122.261528  
Case Type: LUST Cleanup Site  
Status: Completed - Case Closed  
Status Date: 04/29/1994  
Lead Agency: ALAMEDA COUNTY LOP  
Case Worker: Not reported  
Local Agency: Not reported  
RB Case Number: 01-1846  
LOC Case Number: RO0000537  
File Location: Stored electronically as an E-file  
Potential Media Affect: Other Groundwater (uses other than drinking water)  
Potential Contaminants of Concern: Diesel  
Site History: Not reported

**Actual:**  
**11 ft.**

Click here to access the California GeoTracker records for this facility:

Contact:

Map ID  
Direction  
Distance  
Elevation

MAP FINDINGS

Site

Database(s)

EDR ID Number  
EPA ID Number

**LAKE MERRITT LODGE (Continued)**

**S100866259**

Global Id: T0600101712  
Contact Type: Regional Board Caseworker  
Contact Name: Cherie McCaulou  
Organization Name: SAN FRANCISCO BAY RWQCB (REGION 2)  
Address: 1515 CLAY STREET, SUITE 1400  
City: OAKLAND  
Email: cmccaulou@waterboards.ca.gov  
Phone Number: Not reported

**Status History:**

Global Id: T0600101712  
Status: Completed - Case Closed  
Status Date: 04/29/1994

Global Id: T0600101712  
Status: Open - Case Begin Date  
Status Date: 08/11/1993

**Regulatory Activities:**

Global Id: T0600101712  
Action Type: REMEDIATION  
Date: 09/09/9999  
Action: Excavation

Global Id: T0600101712  
Action Type: Other  
Date: 08/11/1993  
Action: Leak Reported

**LUST REG 2:**

Region: 2  
Facility Id: 01-1846  
Facility Status: Case Closed  
Case Number: 4604  
How Discovered: Tank Closure  
Leak Cause: UNK  
Leak Source: Tank  
Date Leak Confirmed: 8/19/1993  
Oversight Program: LUST  
Prelim. Site Assesment Wokplan Submitted: Not reported  
Preliminary Site Assesment Began: Not reported  
Pollution Characterization Began: Not reported  
Pollution Remediation Plan Submitted: Not reported  
Date Remediation Action Underway: Not reported  
Date Post Remedial Action Monitoring Began: Not reported



Map ID  
 Direction  
 Distance  
 Elevation

MAP FINDINGS

Site

Database(s)

EDR ID Number  
 EPA ID Number

**SCOTT COMPANY OF CALIFORNIA (Continued)**

**S102436611**

Case Worker: Not reported  
 Local Agency: Not reported  
 RB Case Number: 01-0479  
 LOC Case Number: RO0002439  
 File Location: Stored electronically as an E-file  
 Potential Media Affect: Soil  
 Potential Contaminants of Concern: Not reported  
 Site History: Not reported

Click here to access the California GeoTracker records for this facility:

Contact:

Global Id: T0600100435  
 Contact Type: Regional Board Caseworker  
 Contact Name: Cherie McCaulou  
 Organization Name: SAN FRANCISCO BAY RWQCB (REGION 2)  
 Address: 1515 CLAY STREET, SUITE 1400  
 City: OAKLAND  
 Email: cmccaulou@waterboards.ca.gov  
 Phone Number: Not reported

Status History:

Global Id: T0600100435  
 Status: Completed - Case Closed  
 Status Date: 01/22/1999

Global Id: T0600100435  
 Status: Open - Case Begin Date  
 Status Date: 07/07/1992

**AZ254**  
**WNW**  
 1/4-1/2  
 0.490 mi.  
 2585 ft.

**SCOTT COMPANY OF CALIFORNIA**  
**1919 MARKET ST**  
**OAKLAND, CA**

**RGA LUST S114683904**  
**N/A**

Site 2 of 4 in cluster AZ

Relative:  
 Lower

RGA LUST:

2006	SCOTT COMPANY OF CALIFORNIA	1919 MARKET ST
2005	SCOTT COMPANY OF CALIFORNIA	1919 MARKET ST
2003	SCOTT COMPANY OF CALIFORNIA	1919 MARKET ST
2002	SCOTT COMPANY OF CALIFORNIA	1919 MARKET ST
2001	SCOTT COMPANY OF CALIFORNIA	1919 MARKET ST
2000	SCOTT COMPANY OF CALIFORNIA	1919 MARKET ST

Actual:  
 19 ft.

**AZ255**  
**WNW**  
 1/4-1/2  
 0.490 mi.  
 2585 ft.

**SCOTT COMPANY OF CALIFORNIA**  
**1919 MARKET ST**  
**OAKLAND, CA 94607**

**LUST S103472377**  
**N/A**

Site 3 of 4 in cluster AZ

Relative:  
 Lower

LUST REG 2:

Region: 2  
 Facility Id: 01-0479  
 Facility Status: Case Closed  
 Case Number: 3602

Actual:  
 19 ft.



Map ID  
 Direction  
 Distance  
 Elevation

MAP FINDINGS

Site

Database(s)

EDR ID Number  
 EPA ID Number

**SCOTT COMPANY OF CALIFORNIA (Continued)**

**S103472377**

How Discovered: Tank Closure  
 Leak Cause: Structure Failure  
 Leak Source: Tank  
 Date Leak Confirmed: Not reported  
 Oversight Program: LUST  
 Prelim. Site Assessment Workplan Submitted: Not reported  
 Preliminary Site Assessment Began: Not reported  
 Pollution Characterization Began: Not reported  
 Pollution Remediation Plan Submitted: Not reported  
 Date Remediation Action Underway: Not reported  
 Date Post Remedial Action Monitoring Began: Not reported

**AZ256  
 WNW  
 1/4-1/2  
 0.490 mi.  
 2585 ft.**

**SCOTT COMPANY  
 1919 MARKET ST  
 OAKLAND, CA**

**RGA LUST S114683907  
 N/A**

**Site 4 of 4 in cluster AZ**

**Relative:  
 Lower**

RGA LUST:

1998	SCOTT COMPANY	1919 MARKET ST
1997	SCOTT COMPANY	1919 MARKET ST
1996	SCOTT COMPANY	1919 MARKET ST
1995	SCOTT COMPANY	1919 MARKET ST
1994	SCOTT COMPANY	1919 MARKET ST
1993	SCOTT COMPANY	1919 MARKET ST

**Actual:  
 19 ft.**

**BA257  
 NE  
 1/4-1/2  
 0.496 mi.  
 2618 ft.**

**OAKLAND DODGE  
 2735 BROADWAY  
 OAKLAND, CA**

**RGA LUST S114662696  
 N/A**

**Site 1 of 3 in cluster BA**

**Relative:  
 Higher**

RGA LUST:

2012	OAKLAND DODGE	2735 BROADWAY
2011	OAKLAND DODGE	2735 BROADWAY
2010	OAKLAND DODGE	2735 BROADWAY
2009	OAKLAND DODGE	2735 BROADWAY
2008	OAKLAND DODGE	2735 BROADWAY
2007	OAKLAND DODGE	2735 BROADWAY
2006	OAKLAND DODGE	2735 BROADWAY
2005	OAKLAND DODGE	2735 BROADWAY
2003	OAKLAND DODGE	2735 BROADWAY
2002	OAKLAND DODGE	2735 BROADWAY
2001	OAKLAND DODGE	2735 BROADWAY
2000	OAKLAND DODGE	2735 BROADWAY

**Actual:  
 34 ft.**

MAP FINDINGS

Map ID  
Direction  
Distance  
Elevation

Site

Database(s)

EDR ID Number  
EPA ID Number

**BA258**  
**NE**  
**1/4-1/2**  
**0.496 mi.**  
**2618 ft.**

**TRACY BUICK**  
**2735 BROADWAY**  
**OAKLAND, CA**  
  
**Site 2 of 3 in cluster BA**

**RGA LUST**    **S114705993**  
**N/A**

**Relative:**  
**Higher**

RGA LUST:			
1998	TRACY BUICK	2735 BROADWAY	
1997	TRACY BUICK	2735 BROADWAY	
1996	TRACY BUICK	2735 BROADWAY	
1995	TRACY BUICK	2735 BROADWAY	
1994	TRACY BUICK	2735 BROADWAY	
1993	TRACY BUICK	2735 BROADWAY	

**Actual:**  
**34 ft.**

**BB259**  
**ENE**  
**1/4-1/2**  
**0.496 mi.**  
**2619 ft.**

**PERFORMANCE ASSOCIATES**  
**255 27TH ST**  
**OAKLAND, CA**  
  
**Site 1 of 3 in cluster BB**

**RGA LUST**    **S114668427**  
**N/A**

**Relative:**  
**Lower**

RGA LUST:			
1994	PERFORMANCE ASSOCIATES	255 27TH ST	
1993	PERFORMANCE ASSOCIATES	255 27TH ST	

**Actual:**  
**15 ft.**

**BB260**  
**ENE**  
**1/4-1/2**  
**0.496 mi.**  
**2619 ft.**

**OAKLAND ACURA**  
**255 27TH ST**  
**OAKLAND, CA 94604**  
  
**Site 2 of 3 in cluster BB**

**LUST**    **1000277341**  
**CAD982520959**

**Relative:**  
**Lower**

LUST:	
Region:	STATE
Global Id:	T0600101064
Latitude:	37.8141
Longitude:	-122.2618
Case Type:	LUST Cleanup Site
Status:	Completed - Case Closed
Status Date:	05/12/1995
Lead Agency:	ALAMEDA COUNTY LOP
Case Worker:	Not reported
Local Agency:	Not reported
RB Case Number:	01-1155
LOC Case Number:	RO0001064
File Location:	Stored electronically as an E-file
Potential Media Affect:	Other Groundwater (uses other than drinking water)
Potential Contaminants of Concern:	Diesel
Site History:	Not reported

**Actual:**  
**15 ft.**

Click here to access the California GeoTracker records for this facility:

Contact:

Global Id:	T0600101064
Contact Type:	Regional Board Caseworker
Contact Name:	Cherie McCaulou
Organization Name:	SAN FRANCISCO BAY RWQCB (REGION 2)
Address:	1515 CLAY STREET, SUITE 1400
City:	OAKLAND
Email:	cmccaulou@waterboards.ca.gov
Phone Number:	Not reported

Map ID  
 Direction  
 Distance  
 Elevation

MAP FINDINGS

Site

Database(s)

EDR ID Number  
 EPA ID Number

**OAKLAND ACURA (Continued)**

**1000277341**

Status History:

Global Id: T0600101064  
 Status: Open - Case Begin Date  
 Status Date: 03/16/1989

Global Id: T0600101064  
 Status: Completed - Case Closed  
 Status Date: 05/12/1995

Regulatory Activities:

Global Id: T0600101064  
 Action Type: REMEDIATION  
 Date: 09/09/9999  
 Action: Excavation

Global Id: T0600101064  
 Action Type: Other  
 Date: 03/16/1989  
 Action: Leak Reported

LUST REG 2:

Region: 2  
 Facility Id: 01-1155  
 Facility Status: Case Closed  
 Case Number: 3640  
 How Discovered: Tank Closure  
 Leak Cause: Structure Failure  
 Leak Source: Tank  
 Date Leak Confirmed: Not reported  
 Oversight Program: LUST  
 Prelim. Site Assesment Wokplan Submitted: Not reported  
 Preliminary Site Assesment Began: 3/16/1989  
 Pollution Characterization Began: 11/6/1989  
 Pollution Remediation Plan Submitted: Not reported  
 Date Remediation Action Underway: Not reported  
 Date Post Remedial Action Monitoring Began: Not reported

**BB261  
 ENE  
 1/4-1/2  
 0.496 mi.  
 2619 ft.**

**OAKLAND ACURA  
 255 27TH ST  
 OAKLAND, CA**

**RGA LUST S114662518  
 N/A**

**Site 3 of 3 in cluster BB**

**Relative:  
 Lower**

RGA LUST:	2006	OAKLAND ACURA	255 27TH ST
	2005	OAKLAND ACURA	255 27TH ST
	2003	OAKLAND ACURA	255 27TH ST
	2002	OAKLAND ACURA	255 27TH ST
	2001	OAKLAND ACURA	255 27TH ST
	2000	OAKLAND ACURA	255 27TH ST
	1998	OAKLAND ACURA	255 27TH ST
	1997	OAKLAND ACURA	255 27TH ST
	1996	OAKLAND ACURA	255 27TH ST
	1995	OAKLAND ACURA	255 27TH ST

**Actual:  
 15 ft.**

MAP FINDINGS

Map ID  
Direction  
Distance  
Elevation

Site

Database(s)

EDR ID Number  
EPA ID Number

**BA262**    **OAKLAND DODGE**  
**NE**        **2735 BROADWAY**  
**1/4-1/2**    **OAKLAND, CA 94612**  
**0.496 mi.**  
**2621 ft.**    **Site 3 of 3 in cluster BA**

**LUST**    **S104889275**  
              **N/A**

**Relative:**  
**Higher**

LUST:

**Actual:**  
**34 ft.**

Region: STATE  
Global Id: T0600101380  
Latitude: 37.815955  
Longitude: -122.264047  
Case Type: LUST Cleanup Site  
Status: Completed - Case Closed  
Status Date: 08/15/1995  
Lead Agency: ALAMEDA COUNTY LOP  
Case Worker: Not reported  
Local Agency: Not reported  
RB Case Number: 01-1495  
LOC Case Number: RO0001033  
File Location: Stored electronically as an E-file  
Potential Media Affect: Other Groundwater (uses other than drinking water)  
Potential Contaminants of Concern: Gasoline  
Site History: Not reported

[Click here to access the California GeoTracker records for this facility:](#)

Contact:

Global Id: T0600101380  
Contact Type: Regional Board Caseworker  
Contact Name: Cherie McCaulou  
Organization Name: SAN FRANCISCO BAY RWQCB (REGION 2)  
Address: 1515 CLAY STREET, SUITE 1400  
City: OAKLAND  
Email: cmccaulou@waterboards.ca.gov  
Phone Number: Not reported

Status History:

Global Id: T0600101380  
Status: Open - Case Begin Date  
Status Date: 10/04/1991  
  
Global Id: T0600101380  
Status: Completed - Case Closed  
Status Date: 08/15/1995

Regulatory Activities:

Global Id: T0600101380  
Action Type: REMEDIATION  
Date: 06/16/1989  
Action: Excavation  
  
Global Id: T0600101380  
Action Type: Other  
Date: 10/04/1991  
Action: Leak Reported

LUST REG 2:

Map ID  
Direction  
Distance  
Elevation

MAP FINDINGS

Site

Database(s)

EDR ID Number  
EPA ID Number

**OAKLAND DODGE (Continued)**

**S104889275**

Region: 2  
Facility Id: 01-1495  
Facility Status: Case Closed  
Case Number: 1078  
How Discovered: Tank Closure  
Leak Cause: Structure Failure  
Leak Source: Tank  
Date Leak Confirmed: 1/2/1992  
Oversight Program: LUST  
Prelim. Site Assessment Workplan Submitted: Not reported  
Preliminary Site Assessment Began: Not reported  
Pollution Characterization Began: Not reported  
Pollution Remediation Plan Submitted: Not reported  
Date Remediation Action Underway: Not reported  
Date Post Remedial Action Monitoring Began: Not reported

263  
NNW  
1/2-1  
0.528 mi.  
2787 ft.

**ABC DRY CLEANING & LAUNDRY**  
**2701 SAN PABLO AVE**  
**OAKLAND, CA 94702**

**ENVIROSTOR U001599572**  
**N/A**

**Relative:**  
**Higher**

ENVIROSTOR:  
Facility ID: 60000359  
Status: Inactive - Needs Evaluation  
Status Date: 06/13/2007  
Site Code: Not reported  
Site Type: Evaluation  
Site Type Detailed: Evaluation  
Acres: 0.25  
NPL: NO  
Regulatory Agencies: SMBRP  
Lead Agency: SMBRP  
Program Manager: Not reported  
Supervisor: Karen Toth  
Division Branch: Cleanup Berkeley  
Assembly: 18  
Senate: 09  
Special Program: EPA - PASI  
Restricted Use: NO  
Site Mgmt Req: NONE SPECIFIED  
Funding: EPA Grant  
Latitude: 37.81798  
Longitude: -122.2760  
APN: 3-3-4  
Past Use: DRY CLEANING  
Potential COC: Tetrachloroethylene (PCE)  
Confirmed COC: Tetrachloroethylene (PCE)  
Potential Description: SURFW  
Alias Name: 3-3-4  
Alias Type: APN  
Alias Name: 60000359  
Alias Type: Envirostor ID Number

**Actual:**  
**27 ft.**

Completed Info:  
Completed Area Name: PROJECT WIDE  
Completed Sub Area Name: Not reported  
Completed Document Type: Site Screening

Map ID  
Direction  
Distance  
Elevation

MAP FINDINGS

Site

Database(s)

EDR ID Number  
EPA ID Number

**ABC DRY CLEANING & LAUNDRY (Continued)**

**U001599572**

Completed Date: 06/13/2007  
Comments: It is recommended to refer the site to the State (DTSC) for further evaluation.  
  
Future Area Name: Not reported  
Future Sub Area Name: Not reported  
Future Document Type: Not reported  
Future Due Date: Not reported  
Schedule Area Name: Not reported  
Schedule Sub Area Name: Not reported  
Schedule Document Type: Not reported  
Schedule Due Date: Not reported  
Schedule Revised Date: Not reported

264  
North  
1/2-1  
0.571 mi.  
3015 ft.

**CALOUS BLDG**  
**730 29TH ST**  
**OAKLAND, CA 94609**

**ENVIROSTOR** **S102430198**  
**N/A**

**Relative:**  
**Higher**

**Actual:**  
**36 ft.**

ENVIROSTOR:  
Facility ID: 1720100  
Status: No Further Action  
Status Date: 11/05/1980  
Site Code: Not reported  
Site Type: Historical  
Site Type Detailed: \* Historical  
Acres: 0  
NPL: NO  
Regulatory Agencies: NONE SPECIFIED  
Lead Agency: NONE SPECIFIED  
Program Manager: Not reported  
Supervisor: Referred - Not Assigned  
Division Branch: Cleanup Berkeley  
Assembly: 18  
Senate: 09  
Special Program: Not reported  
Restricted Use: NO  
Site Mgmt Req: NONE SPECIFIED  
Funding: Not reported  
Latitude: 37.81945  
Longitude: -122.2727  
APN: NONE SPECIFIED  
Past Use: NONE SPECIFIED  
Potential COC: NONE SPECIFIED  
Confirmed COC: NONE SPECIFIED  
Potential Description: NONE SPECIFIED  
Alias Name: Not reported  
Alias Type: Not reported

Completed Info:  
Completed Area Name: Not reported  
Completed Sub Area Name: Not reported  
Completed Document Type: Not reported  
Completed Date: Not reported  
Comments: Not reported  
  
Future Area Name: Not reported

Map ID  
Direction  
Distance  
Elevation

MAP FINDINGS

Site

Database(s)

EDR ID Number  
EPA ID Number

**CALOUS BLDG (Continued)**

**S102430198**

Future Sub Area Name: Not reported  
Future Document Type: Not reported  
Future Due Date: Not reported  
Schedule Area Name: Not reported  
Schedule Sub Area Name: Not reported  
Schedule Document Type: Not reported  
Schedule Due Date: Not reported  
Schedule Revised Date: Not reported

**265  
SSE  
1/2-1  
0.656 mi.  
3465 ft.**

**OAKLAND AREA HOSP**

**RESPONSE  
ENVIROSTOR**

**S107736944  
N/A**

**OAKLAND, CA**

**Relative:  
Higher**

**RESPONSE:**

**Actual:  
38 ft.**

Facility ID: 80000561  
Site Type: State Response  
Site Type Detail: FUDS  
Acres: 4  
National Priorities List: NO  
Cleanup Oversight Agencies: SMBRP  
Lead Agency Description: DTSC - Site Cleanup Program  
Project Manager: Carrie Tatoian-Cain  
Supervisor: Dan Ward  
Division Branch: Engineering & Special Projects  
Site Code: 201758  
Site Mgmt. Req.: NONE SPECIFIED  
Assembly: 18  
Senate: 09  
Special Program Status: Not reported  
Status: No Further Action  
Status Date: 04/08/2014  
Restricted Use: NO  
Funding: DERA  
Latitude: 37.80194  
Longitude: -122.2663  
APN: NONE SPECIFIED  
Past Use: HOSPITAL  
Potential COC : TPH-diesel TPH-gas TPH-MOTOR OIL  
Confirmed COC: 30024-NO 30025-NO 3002502-NO  
Potential Description: UE  
Alias Name: CA99799F581100  
Alias Type: Federal Facility ID  
Alias Name: J09CA0886  
Alias Type: INPR  
Alias Name: 201758  
Alias Type: Project Code (Site Code)  
Alias Name: 80000561  
Alias Type: Envirostor ID Number

**Completed Info:**

Completed Area Name: PROJECT WIDE  
Completed Sub Area Name: Not reported  
Completed Document Type: No Department of Defense Action Indicated (NDAI)  
Completed Date: 06/30/2008  
Comments: DTSC did not concur with the Corps request for No Further Defense Action Indicated. The site has potential releases, and the DoD 2007

Map ID  
Direction  
Distance  
Elevation

MAP FINDINGS

Site

Database(s)

EDR ID Number  
EPA ID Number

**OAKLAND AREA HOSP (Continued)**

**S107736944**

Report to Congress identifies significant funds for this site.  
Potential releases are from tanks and piping, maintenance activities,  
and solvents.

Completed Area Name: PROJECT WIDE  
Completed Sub Area Name: Not reported  
Completed Document Type: No Department of Defense Action Indicated (NDAI)  
Completed Date: 04/08/2014  
Comments: Please note that this determination is based on information in DTSCs  
and the Water Boards possession at this time concerning Department of  
Defense (DoD) activities on the sites listed above. DTSC and the  
Water Boards reserve the right to address any appropriate  
environmental or human health related issue, should additional  
information concerning the environmental condition of this site  
becomes available in the future

Future Area Name: Not reported  
Future Sub Area Name: Not reported  
Future Document Type: Not reported  
Future Due Date: Not reported  
Schedule Area Name: Not reported  
Schedule Sub Area Name: Not reported  
Schedule Document Type: Not reported  
Schedule Due Date: Not reported  
Schedule Revised Date: Not reported

**ENVIROSTOR:**

Facility ID: 80000561  
Status: No Further Action  
Status Date: 04/08/2014  
Site Code: 201758  
Site Type: State Response  
Site Type Detailed: FUDS  
Acres: 4  
NPL: NO  
Regulatory Agencies: SMBRP  
Lead Agency: SMBRP  
Program Manager: Carrie Tatoian-Cain  
Supervisor: Dan Ward  
Division Branch: Engineering & Special Projects  
Assembly: 18  
Senate: 09  
Special Program: Not reported  
Restricted Use: NO  
Site Mgmt Req: NONE SPECIFIED  
Funding: DERA  
Latitude: 37.80194  
Longitude: -122.2663  
APN: NONE SPECIFIED  
Past Use: HOSPITAL  
Potential COC: TPH-diesel TPH-gas TPH-MOTOR OIL  
Confirmed COC: 30024-NO 30025-NO 3002502-NO  
Potential Description: UE  
Alias Name: CA99799F581100  
Alias Type: Federal Facility ID  
Alias Name: J09CA0886  
Alias Type: INPR



Map ID  
 Direction  
 Distance  
 Elevation

MAP FINDINGS

Site

Database(s)

EDR ID Number  
 EPA ID Number

**OAKLAND AREA HOSP (Continued)**

**S107736944**

Alias Name: 201758  
 Alias Type: Project Code (Site Code)  
 Alias Name: 80000561  
 Alias Type: Envirostor ID Number

**Completed Info:**

Completed Area Name: PROJECT WIDE  
 Completed Sub Area Name: Not reported  
 Completed Document Type: No Department of Defense Action Indicated (NDAI)  
 Completed Date: 06/30/2008  
 Comments: DTSC did not concur with the Corps request for No Further Defense Action Indicated. The site has potential releases, and the DoD 2007 Report to Congress identifies significant funds for this site. Potential releases are from tanks and piping, maintenance activities, and solvents.

Completed Area Name: PROJECT WIDE  
 Completed Sub Area Name: Not reported  
 Completed Document Type: No Department of Defense Action Indicated (NDAI)  
 Completed Date: 04/08/2014  
 Comments: Please note that this determination is based on information in DTSCs and the Water Boards possession at this time concerning Department of Defense (DoD) activities on the sites listed above. DTSC and the Water Boards reserve the right to address any appropriate environmental or human health related issue, should additional information concerning the environmental condition of this site becomes available in the future

Future Area Name: Not reported  
 Future Sub Area Name: Not reported  
 Future Document Type: Not reported  
 Future Due Date: Not reported  
 Schedule Area Name: Not reported  
 Schedule Sub Area Name: Not reported  
 Schedule Document Type: Not reported  
 Schedule Due Date: Not reported  
 Schedule Revised Date: Not reported

266  
 NNW  
 1/2-1  
 0.664 mi.  
 3508 ft.

**FORMER LANE METAL FINISHERS  
 2942 SAN PABLO AVENUE  
 OAKLAND, CA 94608**

**RESPONSE S108430860  
 ENVIROSTOR N/A**

**Relative:  
 Higher**

**RESPONSE:**  
 Facility ID: 60000594  
 Site Type: State Response  
 Site Type Detail: State Response or NPL  
 Acres: 0.61  
 National Priorities List: NO  
 Cleanup Oversight Agencies: SMBRP  
 Lead Agency Description: DTSC - Site Cleanup Program  
 Project Manager: Henry Wong  
 Supervisor: Karen Toth  
 Division Branch: Cleanup Berkeley  
 Site Code: 201736  
 Site Mgmt. Req.: NONE SPECIFIED  
 Assembly: 18

**Actual:  
 30 ft.**

Map ID  
Direction  
Distance  
Elevation

MAP FINDINGS

Site

Database(s)

EDR ID Number  
EPA ID Number

**FORMER LANE METAL FINISHERS (Continued)**

**S108430860**

Senate: 09  
Special Program Status: Not reported  
Status: Active  
Status Date: 03/15/2007  
Restricted Use: NO  
Funding: Orphan Funds  
Latitude: 37.82015  
Longitude: -122.2759  
APN: 009 069402001, 009 069403400, 009 069403500  
Past Use: FUEL - VEHICLE STORAGE/ REFUELING, METAL PLATING - CHROME, METAL PLATING - OTHER

Potential COC : Total Chromium (1:6 ratio Cr VI:Cr III Lead Methyl tertbutyl ether (MTBE Tetrachloroethylene (PCE TPH-gas Trichloroethylene (TCE Vinyl chloride Cadmium and compounds Carbon tetrachloride Chromium III Chromium VI Copper and compounds 1,1-Dichloroethylene 1,2-Dichloroethylene (cis Ethylbenzene Methylene chloride Nickel Zinc Ethylbenzene Tetrachloroethylene (PCE TPH-gas Cadmium and compounds Chromium III Chromium VI Copper and compounds 1,2-Dichloroethylene (cis Zinc Methylene chloride Nickel Carbon tetrachloride Vinyl chloride Trichloroethylene (TCE 1,1-Dichloroethylene Total Chromium (1:6 ratio Cr VI:Cr III Lead Methyl tertbutyl ether (MTBE

Confirmed COC: Ethylbenzene Tetrachloroethylene (PCE TPH-gas Cadmium and compounds Chromium III Chromium VI Copper and compounds 1,2-Dichloroethylene (cis Zinc Methylene chloride Nickel Carbon tetrachloride Vinyl chloride Trichloroethylene (TCE 1,1-Dichloroethylene Total Chromium (1:6 ratio Cr VI:Cr III Lead Methyl tertbutyl ether (MTBE

Potential Description: OTH, SOIL, SV  
Alias Name: 110033614569  
Alias Type: EPA (FRS #)  
Alias Name: SL0600138148  
Alias Type: GeoTracker Global ID  
Alias Name: 201736  
Alias Type: Project Code (Site Code)  
Alias Name: 60000594  
Alias Type: Envirostor ID Number  
Alias Name: Chung Property  
Alias Type: Alternate Name  
Alias Name: 009 069402001  
Alias Type: APN  
Alias Name: 009 069403400  
Alias Type: APN  
Alias Name: 009 069403500  
Alias Type: APN

Completed Info:  
Completed Area Name: PROJECT WIDE  
Completed Sub Area Name: Not reported  
Completed Document Type: CEQA - Notice of Exemption  
Completed Date: 09/29/2009  
Comments: Notice of Exemption was approved for the installation and operations of the soil vapor extraction and treatment system.

Completed Area Name: PROJECT WIDE  
Completed Sub Area Name: Not reported  
Completed Document Type: State/Federal Funded Site Contract Fiscal Approval (CFA)  
Completed Date: 01/12/2009  
Comments: CFA approved for expedited removal action

Completed Area Name: PROJECT WIDE  
Completed Sub Area Name: Not reported  
Completed Document Type: State/Federal Funded Site Contract  
Completed Date: 02/10/2009  
Comments: Contract fully executed.

Map ID  
Direction  
Distance  
Elevation

MAP FINDINGS

Site

Database(s)

EDR ID Number  
EPA ID Number

**FORMER LANE METAL FINISHERS (Continued)**

**S108430860**

Completed Area Name: PROJECT WIDE  
Completed Sub Area Name: Not reported  
Completed Document Type: State/Federal Funded Site Contract Fiscal Approval (CFA)  
Completed Date: 01/09/2009  
Comments: CFA for remedial investigation work approved.

Completed Area Name: PROJECT WIDE  
Completed Sub Area Name: Not reported  
Completed Document Type: State/Federal Funded Site Contract  
Completed Date: 04/22/2009  
Comments: Not reported

Completed Area Name: PROJECT WIDE  
Completed Sub Area Name: Not reported  
Completed Document Type: Fieldwork  
Completed Date: 03/20/2008  
Comments: Fieldwork completed.

Completed Area Name: PROJECT WIDE  
Completed Sub Area Name: Not reported  
Completed Document Type: Fact Sheets  
Completed Date: 02/01/2011  
Comments: Remedial Investigation Fact sheet completed.

Completed Area Name: PROJECT WIDE  
Completed Sub Area Name: Not reported  
Completed Document Type: Remedial Investigation Workplan  
Completed Date: 12/09/2009  
Comments: Remedial investigation of groundwater and soil vapor in the vicinity of the site and soil sampling of the adjacent property.

Completed Area Name: PROJECT WIDE  
Completed Sub Area Name: Not reported  
Completed Document Type: Fieldwork  
Completed Date: 01/22/2010  
Comments: Not reported

Completed Area Name: PROJECT WIDE  
Completed Sub Area Name: Not reported  
Completed Document Type: Remedial Investigation Report  
Completed Date: 01/28/2011  
Comments: Soil, groundwater and soil gas were investigated within the site boundary. Groundwater investigations were also conducted on several locations along San Pablo Avenue and Market Street. Primary contaminants found include trichloroethene (TCE) and its breakdown products; cis-1,2-dichloroethene (cis-DCE), trans-1,2-Dichloroethene (trans-DCE) and vinyl chloride.

Completed Area Name: PROJECT WIDE  
Completed Sub Area Name: Not reported  
Completed Document Type: Fieldwork  
Completed Date: 07/26/2008  
Comments: Indoor air sampling at the Lane Metals site conducted with 23 Summa canisters placed in 8 residences, one day care facility, one business, two crawl spaces under homes and four outdoor locations. Seven of these locations had duplicate canisters.

Map ID  
Direction  
Distance  
Elevation

MAP FINDINGS

Site

Database(s)

EDR ID Number  
EPA ID Number

**FORMER LANE METAL FINISHERS (Continued)**

**S108430860**

Completed Area Name: PROJECT WIDE  
Completed Sub Area Name: Not reported  
Completed Document Type: Removal Action Workplan  
Completed Date: 10/06/2009  
Comments: Interim Removal Action Plan selected soil vapor extraction as the preferred alternative.

Completed Area Name: PROJECT WIDE  
Completed Sub Area Name: Not reported  
Completed Document Type: Fact Sheets  
Completed Date: 08/17/2009  
Comments: Fact sheet for interim removal action workplan completed.

Completed Area Name: PROJECT WIDE  
Completed Sub Area Name: Not reported  
Completed Document Type: Remedial Action Implementation Workplan  
Completed Date: 04/13/2009  
Comments: Workplan for soil vapor extraction at the site approved.

Completed Area Name: PROJECT WIDE  
Completed Sub Area Name: Not reported  
Completed Document Type: Fieldwork  
Completed Date: 04/30/2010  
Comments: SVE installation completed.

Completed Area Name: PROJECT WIDE  
Completed Sub Area Name: Not reported  
Completed Document Type: Other Report  
Completed Date: 07/28/2008  
Comments: USEPA conducted indoor air sampling at several residential units and a day care center near the Site. Day Care Center did not have detections of any contaminants. Some of the samples had low levels of TCE. These levels did not require immediate action and will be reduced when DTSC implements the cleanup remedy.

Completed Area Name: PROJECT WIDE  
Completed Sub Area Name: Not reported  
Completed Document Type: Public Notice  
Completed Date: 08/17/2009  
Comments: Public notice for interim removal action workplan completed.

Completed Area Name: PROJECT WIDE  
Completed Sub Area Name: Not reported  
Completed Document Type: Fieldwork  
Completed Date: 04/24/2009  
Comments: Field work completed.

Completed Area Name: PROJECT WIDE  
Completed Sub Area Name: Not reported  
Completed Document Type: Site Characterization Report  
Completed Date: 05/11/2009  
Comments: Not reported

Completed Area Name: PROJECT WIDE  
Completed Sub Area Name: Not reported  
Completed Document Type: Fieldwork  
Completed Date: 06/12/2009

Map ID  
Direction  
Distance  
Elevation

MAP FINDINGS

Site

Database(s)

EDR ID Number  
EPA ID Number

**FORMER LANE METAL FINISHERS (Continued)**

**S108430860**

Comments: Tank removal completed.

Completed Area Name: PROJECT WIDE  
Completed Sub Area Name: Not reported  
Completed Document Type: Technical Report  
Completed Date: 08/24/2009  
Comments: Underground waste oil tank was removed from the site. About 1600 gallons of oil water mixture, 137 tons of contaminated soil were removed and disposed at appropriate landfills. Soil vapor pilot study was completed.

Completed Area Name: PROJECT WIDE  
Completed Sub Area Name: Not reported  
Completed Document Type: Remedial Action Completion Report  
Completed Date: 10/28/2010  
Comments: SVE system installation report approved. SVE system consists of 9 extraction trenches, a liquid ring blower system, and a treatment system consisting of three vessels, each containing 2,000 pounds of vapor-phase granular activated carbon (GAC), and one 500-lb drum containing potassium permanganate-impregnated zeolite.

Completed Area Name: PROJECT WIDE  
Completed Sub Area Name: Not reported  
Completed Document Type: Operations and Maintenance Plan  
Completed Date: 11/15/2010  
Comments: Operations and maintenance plan for the SVE system approved.

Completed Area Name: PROJECT WIDE  
Completed Sub Area Name: Not reported  
Completed Document Type: Fieldwork  
Completed Date: 06/11/2010  
Comments: Not reported

Completed Area Name: PROJECT WIDE  
Completed Sub Area Name: Not reported  
Completed Document Type: Pilot Study/Treatability Workplan  
Completed Date: 04/26/2011  
Comments: Work plan approved to conduct a pilot study using in situ chemical oxidation (ISCO) with RegenOx.

Completed Area Name: PROJECT WIDE  
Completed Sub Area Name: Not reported  
Completed Document Type: Fieldwork  
Completed Date: 07/01/2011  
Comments: Pilot study & follow-up GW monitoring complete.

Completed Area Name: PROJECT WIDE  
Completed Sub Area Name: Not reported  
Completed Document Type: Feasibility Study Report  
Completed Date: 11/21/2011  
Comments: Not reported

Completed Area Name: PROJECT WIDE  
Completed Sub Area Name: Not reported  
Completed Document Type: Other Report  
Completed Date: 08/06/2010  
Comments: Special discharge permit received from EBMUD to discharge rainwater

Map ID  
Direction  
Distance  
Elevation

MAP FINDINGS

Site

Database(s)

EDR ID Number  
EPA ID Number

**FORMER LANE METAL FINISHERS (Continued)**

**S108430860**

accumulated in the extraction trenches.

Completed Area Name: PROJECT WIDE  
Completed Sub Area Name: Not reported  
Completed Document Type: Other Report  
Completed Date: 02/23/2011  
Comments: BAAQMD permit to operate SVE system extended till April 1 ,2012.

Completed Area Name: PROJECT WIDE  
Completed Sub Area Name: Not reported  
Completed Document Type: Operations and Maintenance Report  
Completed Date: 07/11/2011  
Comments: Not reported

Completed Area Name: PROJECT WIDE  
Completed Sub Area Name: Not reported  
Completed Document Type: \*Correspondence - Received  
Completed Date: 05/16/2011  
Comments: BAAMQD approved PID monitoring frequency for the SVE system.

Completed Area Name: PROJECT WIDE  
Completed Sub Area Name: Not reported  
Completed Document Type: Operations and Maintenance Report  
Completed Date: 09/26/2011  
Comments: Not reported

Completed Area Name: PROJECT WIDE  
Completed Sub Area Name: Not reported  
Completed Document Type: Site Characterization Workplan  
Completed Date: 11/21/2011  
Comments: Not reported

Completed Area Name: PROJECT WIDE  
Completed Sub Area Name: Not reported  
Completed Document Type: Treatability Study Report  
Completed Date: 01/09/2012  
Comments: GW monitoring results similar to the last monitoring event. No significant change since the injections.

Completed Area Name: PROJECT WIDE  
Completed Sub Area Name: Not reported  
Completed Document Type: Operations and Maintenance Plan Amendment  
Completed Date: 02/24/2012  
Comments: Not reported

Completed Area Name: PROJECT WIDE  
Completed Sub Area Name: Not reported  
Completed Document Type: Operations and Maintenance Report  
Completed Date: 04/05/2012  
Comments: Approx 246 pounds of VOCs have been removed since startup. During this reporting period, approx 246 pounds of VOCs have been removed. Enhancements to the sys to optimize VOC removal is recommended.

Completed Area Name: PROJECT WIDE  
Completed Sub Area Name: Not reported  
Completed Document Type: Work Notice  
Completed Date: 05/09/2012

Map ID  
Direction  
Distance  
Elevation

MAP FINDINGS

Site

Database(s)

EDR ID Number  
EPA ID Number

**FORMER LANE METAL FINISHERS (Continued)**

**S108430860**

Comments: Not reported

Completed Area Name: PROJECT WIDE  
Completed Sub Area Name: Not reported  
Completed Document Type: Operations and Maintenance Plan  
Completed Date: 05/09/2012  
Comments: Not reported

Completed Area Name: PROJECT WIDE  
Completed Sub Area Name: Not reported  
Completed Document Type: Fieldwork  
Completed Date: 05/25/2012  
Comments: Not reported

Completed Area Name: PROJECT WIDE  
Completed Sub Area Name: Not reported  
Completed Document Type: Work Notice  
Completed Date: 08/07/2012  
Comments: Not reported

Completed Area Name: PROJECT WIDE  
Completed Sub Area Name: Not reported  
Completed Document Type: Well Decommissioning Workplan  
Completed Date: 08/21/2012  
Comments: Not reported

Completed Area Name: PROJECT WIDE  
Completed Sub Area Name: Not reported  
Completed Document Type: Well Decommissioning Report  
Completed Date: 05/31/2013  
Comments: Not reported

Completed Area Name: PROJECT WIDE  
Completed Sub Area Name: Not reported  
Completed Document Type: Fieldwork  
Completed Date: 12/17/2012  
Comments: grout and slurry mix to close well completed 12/14, gravel top layer completed 12/17.

Completed Area Name: PROJECT WIDE  
Completed Sub Area Name: Not reported  
Completed Document Type: Site Characterization Workplan  
Completed Date: 12/18/2012  
Comments: Not reported

Completed Area Name: PROJECT WIDE  
Completed Sub Area Name: Not reported  
Completed Document Type: Fieldwork  
Completed Date: 05/03/2013  
Comments: Not reported

Completed Area Name: PROJECT WIDE  
Completed Sub Area Name: Not reported  
Completed Document Type: Site Characterization Report  
Completed Date: 12/12/2013  
Comments: Not reported

Map ID  
Direction  
Distance  
Elevation

MAP FINDINGS

Site

Database(s)

EDR ID Number  
EPA ID Number

**FORMER LANE METAL FINISHERS (Continued)**

**S108430860**

Completed Area Name: PROJECT WIDE  
Completed Sub Area Name: Not reported  
Completed Document Type: Long Term Monitoring Report  
Completed Date: 10/29/2012  
Comments: Since startup, the SVE system has removed approx. 262 pounds of VOCs. During this reporting period, Jan. 1 through July 31, 2012, approx. 16 pounds of VOCs were removed. Pulsing the sys. continues to optimize results. Report recommends continuing operation of sys. and recommends options to optimize the sys.

Completed Area Name: PROJECT WIDE  
Completed Sub Area Name: Not reported  
Completed Document Type: Work Notice  
Completed Date: 11/16/2012  
Comments: Not reported

Completed Area Name: PROJECT WIDE  
Completed Sub Area Name: Not reported  
Completed Document Type: Pilot Study/Treatability Workplan  
Completed Date: 12/19/2013  
Comments: Not reported

Completed Area Name: PROJECT WIDE  
Completed Sub Area Name: Not reported  
Completed Document Type: Fieldwork  
Completed Date: 07/25/2014  
Comments: Not reported

Completed Area Name: PROJECT WIDE  
Completed Sub Area Name: Not reported  
Completed Document Type: Work Notice  
Completed Date: 01/27/2014  
Comments: Not reported

Completed Area Name: PROJECT WIDE  
Completed Sub Area Name: Not reported  
Completed Document Type: Remedial Investigation Report  
Completed Date: 06/13/2008  
Comments: Soil, soil gas & gw investigation

Completed Area Name: PROJECT WIDE  
Completed Sub Area Name: Not reported  
Completed Document Type: Health & Safety Plan  
Completed Date: 12/12/2013  
Comments: Not reported

Completed Area Name: PROJECT WIDE  
Completed Sub Area Name: Not reported  
Completed Document Type: State/Federal Funded Site Contract Fiscal Approval (CFA)  
Completed Date: 04/27/2010  
Comments: CFA approved.

Completed Area Name: PROJECT WIDE  
Completed Sub Area Name: Not reported  
Completed Document Type: Correspondence  
Completed Date: 10/09/2007  
Comments: Not reported



Map ID  
Direction  
Distance  
Elevation

MAP FINDINGS

Site

Database(s)

EDR ID Number  
EPA ID Number

**FORMER LANE METAL FINISHERS (Continued)**

**S108430860**

Completed Area Name: PROJECT WIDE  
Completed Sub Area Name: Not reported  
Completed Document Type: State/Federal Funded Site Work Order  
Completed Date: 05/12/2009  
Comments: Work Order for Remedial Investigation.

Completed Area Name: PROJECT WIDE  
Completed Sub Area Name: Not reported  
Completed Document Type: State/Federal Funded Site Contract Fiscal Approval (CFA)  
Completed Date: 11/09/2010  
Comments: CFA amendment for continued O&M of SVE system for \$250,000.

Completed Area Name: PROJECT WIDE  
Completed Sub Area Name: Not reported  
Completed Document Type: State/Federal Funded Site Work Order  
Completed Date: 03/30/2010  
Comments: Workorder amendment for scope change.

Completed Area Name: PROJECT WIDE  
Completed Sub Area Name: Not reported  
Completed Document Type: State/Federal Funded Site Contract Fiscal Approval (CFA)  
Completed Date: 08/18/2011  
Comments: Not reported

Completed Area Name: PROJECT WIDE  
Completed Sub Area Name: Not reported  
Completed Document Type: State/Federal Funded Site Contract Fiscal Approval (CFA)  
Completed Date: 12/30/2010  
Comments: Not reported

Completed Area Name: PROJECT WIDE  
Completed Sub Area Name: Not reported  
Completed Document Type: State/Federal Funded Site Contract  
Completed Date: 06/29/2010  
Comments: ERRG contract fully executed for \$150,000 until December 31, 2010.

Completed Area Name: PROJECT WIDE  
Completed Sub Area Name: Not reported  
Completed Document Type: State/Federal Funded Site Contract  
Completed Date: 03/02/2011  
Comments: URS contract for pilot study fully executed.10-T1095

Completed Area Name: PROJECT WIDE  
Completed Sub Area Name: Not reported  
Completed Document Type: Letter - Demand  
Completed Date: 09/20/2011  
Comments: Demand letter #2, 9/20/2011.

Completed Area Name: PROJECT WIDE  
Completed Sub Area Name: Not reported  
Completed Document Type: Letter - Demand  
Completed Date: 10/20/2011  
Comments: Demand Letter #3, 10/20/2011.

Completed Area Name: PROJECT WIDE  
Completed Sub Area Name: Not reported  
Completed Document Type: State/Federal Funded Site Work Order

Map ID  
Direction  
Distance  
Elevation

MAP FINDINGS

Site

Database(s)

EDR ID Number  
EPA ID Number

**FORMER LANE METAL FINISHERS (Continued)**

**S108430860**

Completed Date: 12/15/2010  
Comments: Not reported

Completed Area Name: PROJECT WIDE  
Completed Sub Area Name: Not reported  
Completed Document Type: State/Federal Funded Site Work Order  
Completed Date: 03/07/2011  
Comments: Work order issued for pilot study for groundwater.

Completed Area Name: PROJECT WIDE  
Completed Sub Area Name: Not reported  
Completed Document Type: State/Federal Funded Site Contract  
Completed Date: 05/25/2010  
Comments: Contract extended to 9/30/2010.

Completed Area Name: PROJECT WIDE  
Completed Sub Area Name: Not reported  
Completed Document Type: State/Federal Funded Site Contract Fiscal Approval (CFA)  
Completed Date: 03/30/2010  
Comments: CFA extension approved.

Completed Area Name: PROJECT WIDE  
Completed Sub Area Name: Not reported  
Completed Document Type: State/Federal Funded Site Contract  
Completed Date: 05/20/2010  
Comments: Not reported

Completed Area Name: PROJECT WIDE  
Completed Sub Area Name: Not reported  
Completed Document Type: State/Federal Funded Site Work Order  
Completed Date: 05/25/2010  
Comments: Not reported

Completed Area Name: PROJECT WIDE  
Completed Sub Area Name: Not reported  
Completed Document Type: State/Federal Funded Site Contract Fiscal Approval (CFA)  
Completed Date: 06/15/2010  
Comments: CFA for ERRg approved.

Completed Area Name: PROJECT WIDE  
Completed Sub Area Name: Not reported  
Completed Document Type: State/Federal Funded Site Contract  
Completed Date: 12/10/2010  
Comments: contract extended till Decemeber 2011.

Completed Area Name: PROJECT WIDE  
Completed Sub Area Name: Not reported  
Completed Document Type: Letter - Demand  
Completed Date: 11/28/2011  
Comments: Re-mailed returned Final Demand letter to J. Chung work addr.

Completed Area Name: PROJECT WIDE  
Completed Sub Area Name: Not reported  
Completed Document Type: Correspondence  
Completed Date: 01/05/2012  
Comments: Not reported

Map ID  
Direction  
Distance  
Elevation

MAP FINDINGS

Site

Database(s)

EDR ID Number  
EPA ID Number

**FORMER LANE METAL FINISHERS (Continued)**

**S108430860**

Completed Area Name: PROJECT WIDE  
Completed Sub Area Name: Not reported  
Completed Document Type: State/Federal Funded Site Work Order  
Completed Date: 09/27/2012  
Comments: Not reported

Completed Area Name: PROJECT WIDE  
Completed Sub Area Name: Not reported  
Completed Document Type: State/Federal Funded Site Work Order  
Completed Date: 03/26/2012  
Comments: Not reported

Completed Area Name: PROJECT WIDE  
Completed Sub Area Name: Not reported  
Completed Document Type: Letter - Demand  
Completed Date: 08/01/2011  
Comments: Letter #1

Completed Area Name: PROJECT WIDE  
Completed Sub Area Name: Not reported  
Completed Document Type: State/Federal Funded Site Contract Fiscal Approval (CFA)  
Completed Date: 07/30/2012  
Comments: channel investigation

Completed Area Name: PROJECT WIDE  
Completed Sub Area Name: Not reported  
Completed Document Type: State/Federal Funded Site Contract  
Completed Date: 09/25/2012  
Comments: contract for paleochannel investigation

Completed Area Name: PROJECT WIDE  
Completed Sub Area Name: Not reported  
Completed Document Type: State/Federal Funded Site Work Order  
Completed Date: 07/23/2012  
Comments: Not reported

Completed Area Name: PROJECT WIDE  
Completed Sub Area Name: Not reported  
Completed Document Type: Letter - Notice  
Completed Date: 08/27/2012  
Comments: Not reported

Completed Area Name: PROJECT WIDE  
Completed Sub Area Name: Not reported  
Completed Document Type: State/Federal Funded Site Contract Fiscal Approval (CFA)  
Completed Date: 12/11/2012  
Comments: Not reported

Completed Area Name: PROJECT WIDE  
Completed Sub Area Name: Not reported  
Completed Document Type: State/Federal Funded Site Contract  
Completed Date: 04/15/2013  
Comments: contract for thermal pilot study

Completed Area Name: PROJECT WIDE  
Completed Sub Area Name: Not reported  
Completed Document Type: State/Federal Funded Site Contract Fiscal Approval (CFA)

Map ID  
Direction  
Distance  
Elevation

MAP FINDINGS

Site

Database(s)

EDR ID Number  
EPA ID Number

**FORMER LANE METAL FINISHERS (Continued)**

**S108430860**

Completed Date: 01/30/2013  
Comments: Not reported

Completed Area Name: PROJECT WIDE  
Completed Sub Area Name: Not reported  
Completed Document Type: Lien  
Completed Date: 11/01/2012  
Comments: Not reported

Completed Area Name: PROJECT WIDE  
Completed Sub Area Name: Not reported  
Completed Document Type: State/Federal Funded Site Work Order  
Completed Date: 05/06/2013  
Comments: Not reported

Completed Area Name: PROJECT WIDE  
Completed Sub Area Name: Not reported  
Completed Document Type: State/Federal Funded Site Contract  
Completed Date: 05/31/2013  
Comments: Not reported

Completed Area Name: PROJECT WIDE  
Completed Sub Area Name: Not reported  
Completed Document Type: State/Federal Funded Site Contract Fiscal Approval (CFA)  
Completed Date: 10/02/2012  
Comments: Not reported

Completed Area Name: PROJECT WIDE  
Completed Sub Area Name: Not reported  
Completed Document Type: State/Federal Funded Site Work Order  
Completed Date: 10/31/2012  
Comments: Work order amended to add gw monitoring

Completed Area Name: PROJECT WIDE  
Completed Sub Area Name: Not reported  
Completed Document Type: State/Federal Funded Site Work Order  
Completed Date: 06/10/2013  
Comments: Not reported

Completed Area Name: PROJECT WIDE  
Completed Sub Area Name: Not reported  
Completed Document Type: State/Federal Funded Site Contract  
Completed Date: 10/24/2012  
Comments: time extension only

Completed Area Name: PROJECT WIDE  
Completed Sub Area Name: Not reported  
Completed Document Type: State/Federal Funded Site Contract  
Completed Date: 02/22/2013  
Comments: Not reported

Completed Area Name: PROJECT WIDE  
Completed Sub Area Name: Not reported  
Completed Document Type: State/Federal Funded Site Work Order  
Completed Date: 03/04/2013  
Comments: Not reported

Map ID  
Direction  
Distance  
Elevation

MAP FINDINGS

Site

Database(s)

EDR ID Number  
EPA ID Number

**FORMER LANE METAL FINISHERS (Continued)**

**S108430860**

Completed Area Name: PROJECT WIDE  
Completed Sub Area Name: Not reported  
Completed Document Type: State/Federal Funded Site Contract  
Completed Date: 12/16/2013  
Comments: Not reported

Completed Area Name: PROJECT WIDE  
Completed Sub Area Name: Not reported  
Completed Document Type: State/Federal Funded Site Work Order  
Completed Date: 12/20/2013  
Comments: Not reported

Completed Area Name: PROJECT WIDE  
Completed Sub Area Name: Not reported  
Completed Document Type: State/Federal Funded Site Contract Fiscal Approval (CFA)  
Completed Date: 06/12/2014  
Comments: Not reported

Completed Area Name: PROJECT WIDE  
Completed Sub Area Name: Not reported  
Completed Document Type: State/Federal Funded Site Contract Fiscal Approval (CFA)  
Completed Date: 12/02/2014  
Comments: Not reported

Completed Area Name: PROJECT WIDE  
Completed Sub Area Name: Not reported  
Completed Document Type: State/Federal Funded Site Contract Fiscal Approval (CFA)  
Completed Date: 04/22/2013  
Comments: Not reported

Completed Area Name: PROJECT WIDE  
Completed Sub Area Name: Not reported  
Completed Document Type: State/Federal Funded Site Contract  
Completed Date: 11/20/2013  
Comments: Not reported

Completed Area Name: PROJECT WIDE  
Completed Sub Area Name: Not reported  
Completed Document Type: State/Federal Funded Site Work Order  
Completed Date: 12/06/2013  
Comments: Not reported

Completed Area Name: PROJECT WIDE  
Completed Sub Area Name: Not reported  
Completed Document Type: State/Federal Funded Site Contract Fiscal Approval (CFA)  
Completed Date: 02/26/2013  
Comments: Not reported

Completed Area Name: PROJECT WIDE  
Completed Sub Area Name: Not reported  
Completed Document Type: State/Federal Funded Site Contract Fiscal Approval (CFA)  
Completed Date: 11/12/2013  
Comments: Not reported

Completed Area Name: PROJECT WIDE  
Completed Sub Area Name: Not reported  
Completed Document Type: State/Federal Funded Site Contract Fiscal Approval (CFA)

Map ID  
Direction  
Distance  
Elevation

MAP FINDINGS

Site

Database(s)

EDR ID Number  
EPA ID Number

**FORMER LANE METAL FINISHERS (Continued)**

**S108430860**

Completed Date: 01/30/2013  
Comments: Not reported

Completed Area Name: PROJECT WIDE  
Completed Sub Area Name: Not reported  
Completed Document Type: Correspondence  
Completed Date: 01/13/2014  
Comments: Not reported

Completed Area Name: PROJECT WIDE  
Completed Sub Area Name: Not reported  
Completed Document Type: State/Federal Funded Site Contract  
Completed Date: 06/27/2014  
Comments: Not reported

Completed Area Name: PROJECT WIDE  
Completed Sub Area Name: Not reported  
Completed Document Type: Pre-HARP Form  
Completed Date: 01/29/2014  
Comments: Not reported

Completed Area Name: PROJECT WIDE  
Completed Sub Area Name: Not reported  
Completed Document Type: State/Federal Funded Site Contract Fiscal Approval (CFA)  
Completed Date: 11/05/2013  
Comments: Not reported

Completed Area Name: PROJECT WIDE  
Completed Sub Area Name: Not reported  
Completed Document Type: PRP Identification Memorandum  
Completed Date: 04/18/2014  
Comments: Not reported

Completed Area Name: PROJECT WIDE  
Completed Sub Area Name: Not reported  
Completed Document Type: Form 1479 - Site and Collections Summary  
Completed Date: 02/27/2012  
Comments: Working with OLC on PRP memo and potential Orphan designation.

Completed Area Name: PROJECT WIDE  
Completed Sub Area Name: Not reported  
Completed Document Type: State/Federal Funded Site Work Order  
Completed Date: 01/22/2015  
Comments: Not reported

Completed Area Name: PROJECT WIDE  
Completed Sub Area Name: Not reported  
Completed Document Type: Correspondence  
Completed Date: 03/18/2015  
Comments: A new DTSC Project Manager is assigned.

Completed Area Name: PROJECT WIDE  
Completed Sub Area Name: Not reported  
Completed Document Type: Pre-HARP Form  
Completed Date: 03/16/2015  
Comments: The HARP is for site visits in 2015.

Map ID  
Direction  
Distance  
Elevation

MAP FINDINGS

Site

Database(s)

EDR ID Number  
EPA ID Number

**FORMER LANE METAL FINISHERS (Continued)**

**S108430860**

Completed Area Name: PROJECT WIDE  
Completed Sub Area Name: Not reported  
Completed Document Type: Correspondence  
Completed Date: 12/29/2014  
Comments: Not reported

Completed Area Name: PROJECT WIDE  
Completed Sub Area Name: Not reported  
Completed Document Type: State/Federal Funded Site Contract  
Completed Date: 12/30/2014  
Comments: Not reported

Completed Area Name: PROJECT WIDE  
Completed Sub Area Name: Not reported  
Completed Document Type: State/Federal Funded Site Contract Fiscal Approval (CFA)  
Completed Date: 10/20/2014  
Comments: Not reported

Completed Area Name: PROJECT WIDE  
Completed Sub Area Name: Not reported  
Completed Document Type: Site Characterization Report  
Completed Date: 12/13/2006  
Comments: Cadmium, chromium, lead and nickel were detected in the soil up to 48 mg/kg, 2400 mg/kg, 360 mg/kg and 18,000 mg/kg, respectively. TCE and TPH-g were detected in groundwater up to 9,100 ug/l and 6,800 ug/l, respectively in monitoring wells. TCE, cis-DCE and vinyl chloride were detected in the soil gas up to 16 microgram per liter (ug/l), 44 ug/l and 7.7 ug/l, respectively.

Completed Area Name: PROJECT WIDE  
Completed Sub Area Name: Not reported  
Completed Document Type: Site Characterization Report  
Completed Date: 05/19/2003  
Comments: Trichloroethene (TCE), chromium and cadmium were detected in soil up to 0.54 mg/kg, 63.6 mg/kg and 5.4 mg/kg, respectively. TPH as gasoline (TPH-g), benzene and ethylbenzene were detected in groundwater up to 5,310 microgram per liter (ug/l), 37 ug/l, and 351 ug/l, respectively. TCE, cis-1,2-dichloroethene (cis-DCE), and 1,2-dichloroethane (1,2-DCA) were detected in groundwater at 3,780 ug/l, 193 ug/l, and 10 ug/l respectively.

Completed Area Name: PROJECT WIDE  
Completed Sub Area Name: Not reported  
Completed Document Type: Site Characterization Report  
Completed Date: 09/09/2003  
Comments: Chromium and cadmium were detected in soil up to 63.6 mg/kg and 5.4 mg/kg, respectively. TPH as gasoline (TPH-g), TPH as stoddard solvent (TPH-ss), were detected in groundwater up to 4,900 ug/l and 650 ug/l respectively. TCE was detected in groundwater at 240,000 ug/l.

Completed Area Name: PROJECT WIDE  
Completed Sub Area Name: Not reported  
Completed Document Type: Site Characterization Report  
Completed Date: 10/03/2003  
Comments: TCE was detected up to 0.54 mg/kg in soil.

Completed Area Name: PROJECT WIDE

Map ID  
Direction  
Distance  
Elevation

MAP FINDINGS

Site

Database(s)

EDR ID Number  
EPA ID Number

**FORMER LANE METAL FINISHERS (Continued)**

**S108430860**

Completed Sub Area Name: Not reported  
Completed Document Type: Remedial Investigation Report  
Completed Date: 08/31/2004  
Comments: TCE was detected in soil up to 92 mg/kg. TPH-g, benzene, TCE, cis-DCE, tetrachloroethylene (PCE), carbon tetra chloride, 1,1,2-trichloroethane (1,1,2-TCA), DCE and methylene chloride were detected in groundwater up to 5,310 ug/l, 6.7 ug/l, 412,000 ug/l, 10,800 ug/l, 177 ug/l, 180 ug/l, 19 ug/l, 39 ug/l and 34 ug/l, respectively. Three monitoring wells were installed and TPH-g and TCE were detected up to 2,280 ug/l and 5,670 ug/l, respectively.

Completed Area Name: PROJECT WIDE  
Completed Sub Area Name: Not reported  
Completed Document Type: Monitoring Report  
Completed Date: 11/30/2004  
Comments: 3 monitoring wells were sampled TCE ranged from 11.6 ug/l to 5,610 ug/l.

Completed Area Name: PROJECT WIDE  
Completed Sub Area Name: Not reported  
Completed Document Type: Monitoring Report  
Completed Date: 03/01/2005  
Comments: 3 monitoring wells were sampled and TCE concentrations ranged from 12.5 ug/l to 7,130 ug/l.

Completed Area Name: PROJECT WIDE  
Completed Sub Area Name: Not reported  
Completed Document Type: Monitoring Report  
Completed Date: 06/30/2005  
Comments: 3 monitoring wells were sampled and TCE concentrations ranged from 16.2 ug/l to 19,000 ug/l.

Completed Area Name: PROJECT WIDE  
Completed Sub Area Name: Not reported  
Completed Document Type: Remedial Investigation Workplan  
Completed Date: 02/14/2008  
Comments: Soil, soil gas and groundwater sampling for volatile organic compounds and metals approved.

Completed Area Name: PROJECT WIDE  
Completed Sub Area Name: Not reported  
Completed Document Type: State/Federal Funded Site Work Order  
Completed Date: 02/13/2009  
Comments: Work Order issued.

Completed Area Name: PROJECT WIDE  
Completed Sub Area Name: Not reported  
Completed Document Type: State/Federal Funded Site Contract  
Completed Date: 09/27/2011  
Comments: Not reported

Completed Area Name: PROJECT WIDE  
Completed Sub Area Name: Not reported  
Completed Document Type: State/Federal Funded Site Work Order  
Completed Date: 09/28/2011  
Comments: Not reported



Map ID  
Direction  
Distance  
Elevation

MAP FINDINGS

Site

Database(s)

EDR ID Number  
EPA ID Number

**FORMER LANE METAL FINISHERS (Continued)**

**S108430860**

Completed Area Name: PROJECT WIDE  
Completed Sub Area Name: Not reported  
Completed Document Type: Proposed Determination of non-compliance  
Completed Date: 07/20/2007  
Comments: Proposed Determination of non-compliance sent to property owners.

Completed Area Name: PROJECT WIDE  
Completed Sub Area Name: Not reported  
Completed Document Type: Imminent and/or Substantial Endangerment Order  
Completed Date: 06/29/2007  
Comments: Order issued to current property owners.

Future Area Name: PROJECT WIDE  
Future Sub Area Name: Not reported  
Future Document Type: Certification  
Future Due Date: 2017  
Future Area Name: PROJECT WIDE  
Future Sub Area Name: Not reported  
Future Document Type: 5 Year Review Reports  
Future Due Date: 2022  
Future Area Name: PROJECT WIDE  
Future Sub Area Name: Not reported  
Future Document Type: Remedial Action Completion Report  
Future Due Date: 2017  
Future Area Name: PROJECT WIDE  
Future Sub Area Name: Not reported  
Future Document Type: Removal Action Workplan  
Future Due Date: 2015  
Schedule Area Name: PROJECT WIDE  
Schedule Sub Area Name: Not reported  
Schedule Document Type: Public Notice  
Schedule Due Date: 02/28/2015  
Schedule Revised Date: 09/10/2015  
Schedule Area Name: PROJECT WIDE  
Schedule Sub Area Name: Not reported  
Schedule Document Type: Fact Sheets  
Schedule Due Date: 03/30/2015  
Schedule Revised Date: 09/25/2015  
Schedule Area Name: PROJECT WIDE  
Schedule Sub Area Name: Not reported  
Schedule Document Type: CEQA - Notice of Exemption  
Schedule Due Date: 04/30/2015  
Schedule Revised Date: 11/24/2015

**ENVIROSTOR:**

Facility ID: 60000594  
Status: Active  
Status Date: 03/15/2007  
Site Code: 201736  
Site Type: State Response  
Site Type Detailed: State Response or NPL  
Acres: 0.61  
NPL: NO  
Regulatory Agencies: SMBRP  
Lead Agency: SMBRP  
Program Manager: Henry Wong  
Supervisor: Karen Toth

Map ID  
Direction  
Distance  
Elevation

MAP FINDINGS

Site

Database(s)

EDR ID Number  
EPA ID Number

**FORMER LANE METAL FINISHERS (Continued)**

**S108430860**

Division Branch: Cleanup Berkeley  
Assembly: 18  
Senate: 09  
Special Program: Not reported  
Restricted Use: NO  
Site Mgmt Req: NONE SPECIFIED  
Funding: Orphan Funds  
Latitude: 37.82015  
Longitude: -122.2759  
APN: 009 069402001, 009 069403400, 009 069403500  
Past Use: FUEL - VEHICLE STORAGE/ REFUELING, METAL PLATING - CHROME, METAL PLATING - OTHER

Potential COC: Total Chromium (1:6 ratio Cr VI:Cr III Lead Methyl tertbutyl ether (MTBE Tetrachloroethylene (PCE TPH-gas Trichloroethylene (TCE Vinyl chloride Cadmium and compounds Carbon tetrachloride Chromium III Chromium VI Copper and compounds 1,1-Dichloroethylene 1,2-Dichloroethylene (cis Ethylbenzene Methylene chloride Nickel Zinc

Confirmed COC: Ethylbenzene Tetrachloroethylene (PCE TPH-gas Cadmium and compounds Chromium III Chromium VI Copper and compounds 1,2-Dichloroethylene (cis Zinc Methylene chloride Nickel Carbon tetrachloride Vinyl chloride Trichloroethylene (TCE 1,1-Dichloroethylene Total Chromium (1:6 ratio Cr VI:Cr III Lead Methyl tertbutyl ether (MTBE

Potential Description: OTH, SOIL, SV

Alias Name: 110033614569  
Alias Type: EPA (FRS #)  
Alias Name: SL0600138148  
Alias Type: GeoTracker Global ID  
Alias Name: 201736  
Alias Type: Project Code (Site Code)  
Alias Name: 60000594  
Alias Type: Envirostor ID Number  
Alias Name: Chung Property  
Alias Type: Alternate Name  
Alias Name: 009 069402001  
Alias Type: APN  
Alias Name: 009 069403400  
Alias Type: APN  
Alias Name: 009 069403500  
Alias Type: APN

Completed Info:

Completed Area Name: PROJECT WIDE  
Completed Sub Area Name: Not reported  
Completed Document Type: CEQA - Notice of Exemption  
Completed Date: 09/29/2009  
Comments: Notice of Exemption was approved for the installation and operations of the soil vapor extraction and treatment system.

Completed Area Name: PROJECT WIDE  
Completed Sub Area Name: Not reported  
Completed Document Type: State/Federal Funded Site Contract Fiscal Approval (CFA)  
Completed Date: 01/12/2009  
Comments: CFA approved for expedited removal action

Completed Area Name: PROJECT WIDE  
Completed Sub Area Name: Not reported  
Completed Document Type: State/Federal Funded Site Contract  
Completed Date: 02/10/2009

Map ID  
Direction  
Distance  
Elevation

MAP FINDINGS

Site

Database(s)

EDR ID Number  
EPA ID Number

**FORMER LANE METAL FINISHERS (Continued)**

**S108430860**

Comments: Contract fully executed.

Completed Area Name: PROJECT WIDE  
Completed Sub Area Name: Not reported  
Completed Document Type: State/Federal Funded Site Contract Fiscal Approval (CFA)  
Completed Date: 01/09/2009  
Comments: CFA for remedial investigation work approved.

Completed Area Name: PROJECT WIDE  
Completed Sub Area Name: Not reported  
Completed Document Type: State/Federal Funded Site Contract  
Completed Date: 04/22/2009  
Comments: Not reported

Completed Area Name: PROJECT WIDE  
Completed Sub Area Name: Not reported  
Completed Document Type: Fieldwork  
Completed Date: 03/20/2008  
Comments: Fieldwork completed.

Completed Area Name: PROJECT WIDE  
Completed Sub Area Name: Not reported  
Completed Document Type: Fact Sheets  
Completed Date: 02/01/2011  
Comments: Remedial Investigation Fact sheet completed.

Completed Area Name: PROJECT WIDE  
Completed Sub Area Name: Not reported  
Completed Document Type: Remedial Investigation Workplan  
Completed Date: 12/09/2009  
Comments: Remedial investigation of groundwater and soil vapor in the vicinity of the site and soil sampling of the adjacent property.

Completed Area Name: PROJECT WIDE  
Completed Sub Area Name: Not reported  
Completed Document Type: Fieldwork  
Completed Date: 01/22/2010  
Comments: Not reported

Completed Area Name: PROJECT WIDE  
Completed Sub Area Name: Not reported  
Completed Document Type: Remedial Investigation Report  
Completed Date: 01/28/2011  
Comments: Soil, groundwater and soil gas were investigated within the site boundary. Groundwater investigations were also conducted on several locations along San Pablo Avenue and Market Street. Primary contaminants found include trichloroethene (TCE) and its breakdown products; cis-1,2-dichloroethene (cis-DCE), trans-1,2-Dichloroethene (trans-DCE) and vinyl chloride.

Completed Area Name: PROJECT WIDE  
Completed Sub Area Name: Not reported  
Completed Document Type: Fieldwork  
Completed Date: 07/26/2008  
Comments: Indoor air sampling at the Lane Metals site conducted with 23 Summa canisters placed in 8 residences, one day care facility, one business, two crawl spaces under homes and four outdoor locations.

Map ID  
Direction  
Distance  
Elevation

MAP FINDINGS

Site

Database(s)

EDR ID Number  
EPA ID Number

**FORMER LANE METAL FINISHERS (Continued)**

**S108430860**

Seven of these locations had duplicate canisters.

Completed Area Name: PROJECT WIDE  
Completed Sub Area Name: Not reported  
Completed Document Type: Removal Action Workplan  
Completed Date: 10/06/2009  
Comments: Interim Removal Action Plan selected soil vapor extraction as the preferred alternative.

Completed Area Name: PROJECT WIDE  
Completed Sub Area Name: Not reported  
Completed Document Type: Fact Sheets  
Completed Date: 08/17/2009  
Comments: Fact sheet for interim removal action workplan completed.

Completed Area Name: PROJECT WIDE  
Completed Sub Area Name: Not reported  
Completed Document Type: Remedial Action Implementation Workplan  
Completed Date: 04/13/2009  
Comments: Workplan for soil vapor extraction at the site approved.

Completed Area Name: PROJECT WIDE  
Completed Sub Area Name: Not reported  
Completed Document Type: Fieldwork  
Completed Date: 04/30/2010  
Comments: SVE installation completed.

Completed Area Name: PROJECT WIDE  
Completed Sub Area Name: Not reported  
Completed Document Type: Other Report  
Completed Date: 07/28/2008  
Comments: USEPA conducted indoor air sampling at several residential units and a day care center near the Site. Day Care Center did not have detections of any contaminants. Some of the samples had low levels of TCE. These levels did not require immediate action and will be reduced when DTSC implements the cleanup remedy.

Completed Area Name: PROJECT WIDE  
Completed Sub Area Name: Not reported  
Completed Document Type: Public Notice  
Completed Date: 08/17/2009  
Comments: Public notice for interim removal action workplan completed.

Completed Area Name: PROJECT WIDE  
Completed Sub Area Name: Not reported  
Completed Document Type: Fieldwork  
Completed Date: 04/24/2009  
Comments: Field work completed.

Completed Area Name: PROJECT WIDE  
Completed Sub Area Name: Not reported  
Completed Document Type: Site Characterization Report  
Completed Date: 05/11/2009  
Comments: Not reported

Completed Area Name: PROJECT WIDE  
Completed Sub Area Name: Not reported

Map ID  
Direction  
Distance  
Elevation

MAP FINDINGS

Site

Database(s)

EDR ID Number  
EPA ID Number

**FORMER LANE METAL FINISHERS (Continued)**

**S108430860**

Completed Document Type: Fieldwork  
Completed Date: 06/12/2009  
Comments: Tank removal completed.

Completed Area Name: PROJECT WIDE  
Completed Sub Area Name: Not reported  
Completed Document Type: Technical Report  
Completed Date: 08/24/2009  
Comments: Underground waste oil tank was removed from the site. About 1600 gallons of oil water mixture, 137 tons of contaminated soil were removed and disposed at appropriate landfills. Soil vapor pilot study was completed.

Completed Area Name: PROJECT WIDE  
Completed Sub Area Name: Not reported  
Completed Document Type: Remedial Action Completion Report  
Completed Date: 10/28/2010  
Comments: SVE system installation report approved. SVE system consists of 9 extraction trenches, a liquid ring blower system, and a treatment system consisting of three vessels, each containing 2,000 pounds of vapor-phase granular activated carbon (GAC), and one 500-lb drum containing potassium permanganate-impregnated zeolite.

Completed Area Name: PROJECT WIDE  
Completed Sub Area Name: Not reported  
Completed Document Type: Operations and Maintenance Plan  
Completed Date: 11/15/2010  
Comments: Operations and maintenance plan for the SVE system approved.

Completed Area Name: PROJECT WIDE  
Completed Sub Area Name: Not reported  
Completed Document Type: Fieldwork  
Completed Date: 06/11/2010  
Comments: Not reported

Completed Area Name: PROJECT WIDE  
Completed Sub Area Name: Not reported  
Completed Document Type: Pilot Study/Treatability Workplan  
Completed Date: 04/26/2011  
Comments: Work plan approved to conduct a pilot study using in situ chemical oxidation (ISCO) with RegenOx.

Completed Area Name: PROJECT WIDE  
Completed Sub Area Name: Not reported  
Completed Document Type: Fieldwork  
Completed Date: 07/01/2011  
Comments: Pilot study & follow-up GW monitoring complete.

Completed Area Name: PROJECT WIDE  
Completed Sub Area Name: Not reported  
Completed Document Type: Feasibility Study Report  
Completed Date: 11/21/2011  
Comments: Not reported

Completed Area Name: PROJECT WIDE  
Completed Sub Area Name: Not reported  
Completed Document Type: Other Report

Map ID  
Direction  
Distance  
Elevation

MAP FINDINGS

Site

Database(s)

EDR ID Number  
EPA ID Number

**FORMER LANE METAL FINISHERS (Continued)**

**S108430860**

Completed Date: 08/06/2010  
Comments: Special discharge permit received from EBMUD to discharge rainwater accumulated in the extraction trenches.

Completed Area Name: PROJECT WIDE  
Completed Sub Area Name: Not reported  
Completed Document Type: Other Report  
Completed Date: 02/23/2011  
Comments: BAAQMD permit to operate SVE system extended till April 1 ,2012.

Completed Area Name: PROJECT WIDE  
Completed Sub Area Name: Not reported  
Completed Document Type: Operations and Maintenance Report  
Completed Date: 07/11/2011  
Comments: Not reported

Completed Area Name: PROJECT WIDE  
Completed Sub Area Name: Not reported  
Completed Document Type: \*Correspondence - Received  
Completed Date: 05/16/2011  
Comments: BAAMQD approved PID monitoring frequency for the SVE system.

Completed Area Name: PROJECT WIDE  
Completed Sub Area Name: Not reported  
Completed Document Type: Operations and Maintenance Report  
Completed Date: 09/26/2011  
Comments: Not reported

Completed Area Name: PROJECT WIDE  
Completed Sub Area Name: Not reported  
Completed Document Type: Site Characterization Workplan  
Completed Date: 11/21/2011  
Comments: Not reported

Completed Area Name: PROJECT WIDE  
Completed Sub Area Name: Not reported  
Completed Document Type: Treatability Study Report  
Completed Date: 01/09/2012  
Comments: GW monitoring results similar to the last monitoring event. No significant change since the injections.

Completed Area Name: PROJECT WIDE  
Completed Sub Area Name: Not reported  
Completed Document Type: Operations and Maintenance Plan Amendment  
Completed Date: 02/24/2012  
Comments: Not reported

Completed Area Name: PROJECT WIDE  
Completed Sub Area Name: Not reported  
Completed Document Type: Operations and Maintenance Report  
Completed Date: 04/05/2012  
Comments: Approx 246 pounds of VOCs have been removed since startup. During this reporting period, approx 246 pounds of VOCs have been removed. Enhancements to the sys to optimize VOC removal is recommended.

Completed Area Name: PROJECT WIDE  
Completed Sub Area Name: Not reported

Map ID  
Direction  
Distance  
Elevation

MAP FINDINGS

Site

Database(s)

EDR ID Number  
EPA ID Number

**FORMER LANE METAL FINISHERS (Continued)**

**S108430860**

Completed Document Type: Work Notice  
Completed Date: 05/09/2012  
Comments: Not reported

Completed Area Name: PROJECT WIDE  
Completed Sub Area Name: Not reported  
Completed Document Type: Operations and Maintenance Plan  
Completed Date: 05/09/2012  
Comments: Not reported

Completed Area Name: PROJECT WIDE  
Completed Sub Area Name: Not reported  
Completed Document Type: Fieldwork  
Completed Date: 05/25/2012  
Comments: Not reported

Completed Area Name: PROJECT WIDE  
Completed Sub Area Name: Not reported  
Completed Document Type: Work Notice  
Completed Date: 08/07/2012  
Comments: Not reported

Completed Area Name: PROJECT WIDE  
Completed Sub Area Name: Not reported  
Completed Document Type: Well Decommissioning Workplan  
Completed Date: 08/21/2012  
Comments: Not reported

Completed Area Name: PROJECT WIDE  
Completed Sub Area Name: Not reported  
Completed Document Type: Well Decommissioning Report  
Completed Date: 05/31/2013  
Comments: Not reported

Completed Area Name: PROJECT WIDE  
Completed Sub Area Name: Not reported  
Completed Document Type: Fieldwork  
Completed Date: 12/17/2012  
Comments: grout and slurry mix to close well completed 12/14, gravel top layer completed 12/17.

Completed Area Name: PROJECT WIDE  
Completed Sub Area Name: Not reported  
Completed Document Type: Site Characterization Workplan  
Completed Date: 12/18/2012  
Comments: Not reported

Completed Area Name: PROJECT WIDE  
Completed Sub Area Name: Not reported  
Completed Document Type: Fieldwork  
Completed Date: 05/03/2013  
Comments: Not reported

Completed Area Name: PROJECT WIDE  
Completed Sub Area Name: Not reported  
Completed Document Type: Site Characterization Report  
Completed Date: 12/12/2013

Map ID  
Direction  
Distance  
Elevation

MAP FINDINGS

Site

Database(s)

EDR ID Number  
EPA ID Number

**FORMER LANE METAL FINISHERS (Continued)**

**S108430860**

Comments: Not reported

Completed Area Name: PROJECT WIDE  
Completed Sub Area Name: Not reported  
Completed Document Type: Long Term Monitoring Report  
Completed Date: 10/29/2012  
Comments: Since startup, the SVE system has removed approx. 262 pounds of VOCs. During this reporting period, Jan. 1 through July 31, 2012, approx. 16 pounds of VOCs were removed. Pulsing the sys. continues to optimize results. Report recommends continuing operation of sys. and recommends options to optimize the sys.

Completed Area Name: PROJECT WIDE  
Completed Sub Area Name: Not reported  
Completed Document Type: Work Notice  
Completed Date: 11/16/2012  
Comments: Not reported

Completed Area Name: PROJECT WIDE  
Completed Sub Area Name: Not reported  
Completed Document Type: Pilot Study/Treatability Workplan  
Completed Date: 12/19/2013  
Comments: Not reported

Completed Area Name: PROJECT WIDE  
Completed Sub Area Name: Not reported  
Completed Document Type: Fieldwork  
Completed Date: 07/25/2014  
Comments: Not reported

Completed Area Name: PROJECT WIDE  
Completed Sub Area Name: Not reported  
Completed Document Type: Work Notice  
Completed Date: 01/27/2014  
Comments: Not reported

Completed Area Name: PROJECT WIDE  
Completed Sub Area Name: Not reported  
Completed Document Type: Remedial Investigation Report  
Completed Date: 06/13/2008  
Comments: Soil, soil gas & gw investigation

Completed Area Name: PROJECT WIDE  
Completed Sub Area Name: Not reported  
Completed Document Type: Health & Safety Plan  
Completed Date: 12/12/2013  
Comments: Not reported

Completed Area Name: PROJECT WIDE  
Completed Sub Area Name: Not reported  
Completed Document Type: State/Federal Funded Site Contract Fiscal Approval (CFA)  
Completed Date: 04/27/2010  
Comments: CFA approved.

Completed Area Name: PROJECT WIDE  
Completed Sub Area Name: Not reported  
Completed Document Type: Correspondence



Map ID  
Direction  
Distance  
Elevation

MAP FINDINGS

Site

Database(s)

EDR ID Number  
EPA ID Number

**FORMER LANE METAL FINISHERS (Continued)**

**S108430860**

Completed Date: 10/09/2007  
Comments: Not reported

Completed Area Name: PROJECT WIDE  
Completed Sub Area Name: Not reported  
Completed Document Type: State/Federal Funded Site Work Order  
Completed Date: 05/12/2009  
Comments: Work Order for Remedial Investigation.

Completed Area Name: PROJECT WIDE  
Completed Sub Area Name: Not reported  
Completed Document Type: State/Federal Funded Site Contract Fiscal Approval (CFA)  
Completed Date: 11/09/2010  
Comments: CFA amendment for continued O&M of SVE system for \$250,000.

Completed Area Name: PROJECT WIDE  
Completed Sub Area Name: Not reported  
Completed Document Type: State/Federal Funded Site Work Order  
Completed Date: 03/30/2010  
Comments: Workorder amendment for scope change.

Completed Area Name: PROJECT WIDE  
Completed Sub Area Name: Not reported  
Completed Document Type: State/Federal Funded Site Contract Fiscal Approval (CFA)  
Completed Date: 08/18/2011  
Comments: Not reported

Completed Area Name: PROJECT WIDE  
Completed Sub Area Name: Not reported  
Completed Document Type: State/Federal Funded Site Contract Fiscal Approval (CFA)  
Completed Date: 12/30/2010  
Comments: Not reported

Completed Area Name: PROJECT WIDE  
Completed Sub Area Name: Not reported  
Completed Document Type: State/Federal Funded Site Contract  
Completed Date: 06/29/2010  
Comments: ERRG contract fully executed for \$150,000 until December 31, 2010.

Completed Area Name: PROJECT WIDE  
Completed Sub Area Name: Not reported  
Completed Document Type: State/Federal Funded Site Contract  
Completed Date: 03/02/2011  
Comments: URS contract for pilot study fully executed.10-T1095

Completed Area Name: PROJECT WIDE  
Completed Sub Area Name: Not reported  
Completed Document Type: Letter - Demand  
Completed Date: 09/20/2011  
Comments: Demand letter #2, 9/20/2011.

Completed Area Name: PROJECT WIDE  
Completed Sub Area Name: Not reported  
Completed Document Type: Letter - Demand  
Completed Date: 10/20/2011  
Comments: Demand Letter #3, 10/20/2011.

Map ID  
Direction  
Distance  
Elevation

MAP FINDINGS

Site

Database(s)

EDR ID Number  
EPA ID Number

**FORMER LANE METAL FINISHERS (Continued)**

**S108430860**

Completed Area Name: PROJECT WIDE  
Completed Sub Area Name: Not reported  
Completed Document Type: State/Federal Funded Site Work Order  
Completed Date: 12/15/2010  
Comments: Not reported

Completed Area Name: PROJECT WIDE  
Completed Sub Area Name: Not reported  
Completed Document Type: State/Federal Funded Site Work Order  
Completed Date: 03/07/2011  
Comments: Work order issued for pilot study for groundwater.

Completed Area Name: PROJECT WIDE  
Completed Sub Area Name: Not reported  
Completed Document Type: State/Federal Funded Site Contract  
Completed Date: 05/25/2010  
Comments: Contract extended to 9/30/2010.

Completed Area Name: PROJECT WIDE  
Completed Sub Area Name: Not reported  
Completed Document Type: State/Federal Funded Site Contract Fiscal Approval (CFA)  
Completed Date: 03/30/2010  
Comments: CFA extension approved.

Completed Area Name: PROJECT WIDE  
Completed Sub Area Name: Not reported  
Completed Document Type: State/Federal Funded Site Contract  
Completed Date: 05/20/2010  
Comments: Not reported

Completed Area Name: PROJECT WIDE  
Completed Sub Area Name: Not reported  
Completed Document Type: State/Federal Funded Site Work Order  
Completed Date: 05/25/2010  
Comments: Not reported

Completed Area Name: PROJECT WIDE  
Completed Sub Area Name: Not reported  
Completed Document Type: State/Federal Funded Site Contract Fiscal Approval (CFA)  
Completed Date: 06/15/2010  
Comments: CFA for ERRg approved.

Completed Area Name: PROJECT WIDE  
Completed Sub Area Name: Not reported  
Completed Document Type: State/Federal Funded Site Contract  
Completed Date: 12/10/2010  
Comments: contract extended till Decemeber 2011.

Completed Area Name: PROJECT WIDE  
Completed Sub Area Name: Not reported  
Completed Document Type: Letter - Demand  
Completed Date: 11/28/2011  
Comments: Re-mailed returned Final Demand letter to J. Chung work addr.

Completed Area Name: PROJECT WIDE  
Completed Sub Area Name: Not reported  
Completed Document Type: Correspondence

Map ID  
Direction  
Distance  
Elevation

MAP FINDINGS

Site

Database(s)

EDR ID Number  
EPA ID Number

**FORMER LANE METAL FINISHERS (Continued)**

**S108430860**

Completed Date: 01/05/2012  
Comments: Not reported

Completed Area Name: PROJECT WIDE  
Completed Sub Area Name: Not reported  
Completed Document Type: State/Federal Funded Site Work Order  
Completed Date: 09/27/2012  
Comments: Not reported

Completed Area Name: PROJECT WIDE  
Completed Sub Area Name: Not reported  
Completed Document Type: State/Federal Funded Site Work Order  
Completed Date: 03/26/2012  
Comments: Not reported

Completed Area Name: PROJECT WIDE  
Completed Sub Area Name: Not reported  
Completed Document Type: Letter - Demand  
Completed Date: 08/01/2011  
Comments: Letter #1

Completed Area Name: PROJECT WIDE  
Completed Sub Area Name: Not reported  
Completed Document Type: State/Federal Funded Site Contract Fiscal Approval (CFA)  
Completed Date: 07/30/2012  
Comments: channel investigation

Completed Area Name: PROJECT WIDE  
Completed Sub Area Name: Not reported  
Completed Document Type: State/Federal Funded Site Contract  
Completed Date: 09/25/2012  
Comments: contract for paleochannel investigation

Completed Area Name: PROJECT WIDE  
Completed Sub Area Name: Not reported  
Completed Document Type: State/Federal Funded Site Work Order  
Completed Date: 07/23/2012  
Comments: Not reported

Completed Area Name: PROJECT WIDE  
Completed Sub Area Name: Not reported  
Completed Document Type: Letter - Notice  
Completed Date: 08/27/2012  
Comments: Not reported

Completed Area Name: PROJECT WIDE  
Completed Sub Area Name: Not reported  
Completed Document Type: State/Federal Funded Site Contract Fiscal Approval (CFA)  
Completed Date: 12/11/2012  
Comments: Not reported

Completed Area Name: PROJECT WIDE  
Completed Sub Area Name: Not reported  
Completed Document Type: State/Federal Funded Site Contract  
Completed Date: 04/15/2013  
Comments: contract for thermal pilot study

Map ID  
Direction  
Distance  
Elevation

MAP FINDINGS

Site

Database(s)

EDR ID Number  
EPA ID Number

**FORMER LANE METAL FINISHERS (Continued)**

**S108430860**

Completed Area Name: PROJECT WIDE  
Completed Sub Area Name: Not reported  
Completed Document Type: State/Federal Funded Site Contract Fiscal Approval (CFA)  
Completed Date: 01/30/2013  
Comments: Not reported

Completed Area Name: PROJECT WIDE  
Completed Sub Area Name: Not reported  
Completed Document Type: Lien  
Completed Date: 11/01/2012  
Comments: Not reported

Completed Area Name: PROJECT WIDE  
Completed Sub Area Name: Not reported  
Completed Document Type: State/Federal Funded Site Work Order  
Completed Date: 05/06/2013  
Comments: Not reported

Completed Area Name: PROJECT WIDE  
Completed Sub Area Name: Not reported  
Completed Document Type: State/Federal Funded Site Contract  
Completed Date: 05/31/2013  
Comments: Not reported

Completed Area Name: PROJECT WIDE  
Completed Sub Area Name: Not reported  
Completed Document Type: State/Federal Funded Site Contract Fiscal Approval (CFA)  
Completed Date: 10/02/2012  
Comments: Not reported

Completed Area Name: PROJECT WIDE  
Completed Sub Area Name: Not reported  
Completed Document Type: State/Federal Funded Site Work Order  
Completed Date: 10/31/2012  
Comments: Work order amended to add gw monitoring

Completed Area Name: PROJECT WIDE  
Completed Sub Area Name: Not reported  
Completed Document Type: State/Federal Funded Site Work Order  
Completed Date: 06/10/2013  
Comments: Not reported

Completed Area Name: PROJECT WIDE  
Completed Sub Area Name: Not reported  
Completed Document Type: State/Federal Funded Site Contract  
Completed Date: 10/24/2012  
Comments: time extension only

Completed Area Name: PROJECT WIDE  
Completed Sub Area Name: Not reported  
Completed Document Type: State/Federal Funded Site Contract  
Completed Date: 02/22/2013  
Comments: Not reported

Completed Area Name: PROJECT WIDE  
Completed Sub Area Name: Not reported  
Completed Document Type: State/Federal Funded Site Work Order

Map ID  
Direction  
Distance  
Elevation

MAP FINDINGS

Site

Database(s)

EDR ID Number  
EPA ID Number

**FORMER LANE METAL FINISHERS (Continued)**

**S108430860**

Completed Date: 03/04/2013  
Comments: Not reported

Completed Area Name: PROJECT WIDE  
Completed Sub Area Name: Not reported  
Completed Document Type: State/Federal Funded Site Contract  
Completed Date: 12/16/2013  
Comments: Not reported

Completed Area Name: PROJECT WIDE  
Completed Sub Area Name: Not reported  
Completed Document Type: State/Federal Funded Site Work Order  
Completed Date: 12/20/2013  
Comments: Not reported

Completed Area Name: PROJECT WIDE  
Completed Sub Area Name: Not reported  
Completed Document Type: State/Federal Funded Site Contract Fiscal Approval (CFA)  
Completed Date: 06/12/2014  
Comments: Not reported

Completed Area Name: PROJECT WIDE  
Completed Sub Area Name: Not reported  
Completed Document Type: State/Federal Funded Site Contract Fiscal Approval (CFA)  
Completed Date: 12/02/2014  
Comments: Not reported

Completed Area Name: PROJECT WIDE  
Completed Sub Area Name: Not reported  
Completed Document Type: State/Federal Funded Site Contract Fiscal Approval (CFA)  
Completed Date: 04/22/2013  
Comments: Not reported

Completed Area Name: PROJECT WIDE  
Completed Sub Area Name: Not reported  
Completed Document Type: State/Federal Funded Site Contract  
Completed Date: 11/20/2013  
Comments: Not reported

Completed Area Name: PROJECT WIDE  
Completed Sub Area Name: Not reported  
Completed Document Type: State/Federal Funded Site Work Order  
Completed Date: 12/06/2013  
Comments: Not reported

Completed Area Name: PROJECT WIDE  
Completed Sub Area Name: Not reported  
Completed Document Type: State/Federal Funded Site Contract Fiscal Approval (CFA)  
Completed Date: 02/26/2013  
Comments: Not reported

Completed Area Name: PROJECT WIDE  
Completed Sub Area Name: Not reported  
Completed Document Type: State/Federal Funded Site Contract Fiscal Approval (CFA)  
Completed Date: 11/12/2013  
Comments: Not reported

Map ID  
Direction  
Distance  
Elevation

MAP FINDINGS

Site

Database(s)

EDR ID Number  
EPA ID Number

**FORMER LANE METAL FINISHERS (Continued)**

**S108430860**

Completed Area Name: PROJECT WIDE  
Completed Sub Area Name: Not reported  
Completed Document Type: State/Federal Funded Site Contract Fiscal Approval (CFA)  
Completed Date: 01/30/2013  
Comments: Not reported

Completed Area Name: PROJECT WIDE  
Completed Sub Area Name: Not reported  
Completed Document Type: Correspondence  
Completed Date: 01/13/2014  
Comments: Not reported

Completed Area Name: PROJECT WIDE  
Completed Sub Area Name: Not reported  
Completed Document Type: State/Federal Funded Site Contract  
Completed Date: 06/27/2014  
Comments: Not reported

Completed Area Name: PROJECT WIDE  
Completed Sub Area Name: Not reported  
Completed Document Type: Pre-HARP Form  
Completed Date: 01/29/2014  
Comments: Not reported

Completed Area Name: PROJECT WIDE  
Completed Sub Area Name: Not reported  
Completed Document Type: State/Federal Funded Site Contract Fiscal Approval (CFA)  
Completed Date: 11/05/2013  
Comments: Not reported

Completed Area Name: PROJECT WIDE  
Completed Sub Area Name: Not reported  
Completed Document Type: PRP Identification Memorandum  
Completed Date: 04/18/2014  
Comments: Not reported

Completed Area Name: PROJECT WIDE  
Completed Sub Area Name: Not reported  
Completed Document Type: Form 1479 - Site and Collections Summary  
Completed Date: 02/27/2012  
Comments: Working with OLC on PRP memo and potential Orphan designation.

Completed Area Name: PROJECT WIDE  
Completed Sub Area Name: Not reported  
Completed Document Type: State/Federal Funded Site Work Order  
Completed Date: 01/22/2015  
Comments: Not reported

Completed Area Name: PROJECT WIDE  
Completed Sub Area Name: Not reported  
Completed Document Type: Correspondence  
Completed Date: 03/18/2015  
Comments: A new DTSC Project Manager is assigned.

Completed Area Name: PROJECT WIDE  
Completed Sub Area Name: Not reported  
Completed Document Type: Pre-HARP Form

Map ID  
Direction  
Distance  
Elevation

MAP FINDINGS

Site

Database(s)

EDR ID Number  
EPA ID Number

**FORMER LANE METAL FINISHERS (Continued)**

**S108430860**

Completed Date: 03/16/2015  
Comments: The HARP is for site visits in 2015.

Completed Area Name: PROJECT WIDE  
Completed Sub Area Name: Not reported  
Completed Document Type: Correspondence  
Completed Date: 12/29/2014  
Comments: Not reported

Completed Area Name: PROJECT WIDE  
Completed Sub Area Name: Not reported  
Completed Document Type: State/Federal Funded Site Contract  
Completed Date: 12/30/2014  
Comments: Not reported

Completed Area Name: PROJECT WIDE  
Completed Sub Area Name: Not reported  
Completed Document Type: State/Federal Funded Site Contract Fiscal Approval (CFA)  
Completed Date: 10/20/2014  
Comments: Not reported

Completed Area Name: PROJECT WIDE  
Completed Sub Area Name: Not reported  
Completed Document Type: Site Characterization Report  
Completed Date: 12/13/2006  
Comments: Cadmium, chromium, lead and nickel were detected in the soil up to 48 mg/kg, 2400 mg/kg, 360 mg/kg and 18,000 mg/kg, respectively. TCE and TPH-g were detected in groundwater up to 9,100 ug/l and 6,800 ug/l, respectively in monitoring wells. TCE, cis-DCE and vinyl chloride were detected in the soil gas up to 16 microgram per liter (ug/l), 44 ug/l and 7.7 ug/l, respectively.

Completed Area Name: PROJECT WIDE  
Completed Sub Area Name: Not reported  
Completed Document Type: Site Characterization Report  
Completed Date: 05/19/2003  
Comments: Trichloroethene (TCE), chromium and cadmium were detected in soil up to 0.54 mg/kg, 63.6 mg/kg and 5.4 mg/kg, respectively. TPH as gasoline (TPH-g), benzene and ethylbenzene were detected in groundwater up to 5,310 microgram per liter (ug/l), 37 ug/l, and 351 ug/l, respectively. TCE, cis-1,2-dichloroethene (cis-DCE), and 1,2-dichloroethane (1,2-DCA) were detected in groundwater at 3,780 ug/l, 193 ug/l, and 10 ug/l respectively.

Completed Area Name: PROJECT WIDE  
Completed Sub Area Name: Not reported  
Completed Document Type: Site Characterization Report  
Completed Date: 09/09/2003  
Comments: Chromium and cadmium were detected in soil up to 63.6 mg/kg and 5.4 mg/kg, respectively. TPH as gasoline (TPH-g), TPH as stoddard solvent (TPH-ss), were detected in groundwater up to 4,900 ug/l and 650 ug/l respectively. TCE was detected in groundwater at 240,000 ug/l.

Completed Area Name: PROJECT WIDE  
Completed Sub Area Name: Not reported  
Completed Document Type: Site Characterization Report  
Completed Date: 10/03/2003

Map ID  
Direction  
Distance  
Elevation

MAP FINDINGS

Site

Database(s)

EDR ID Number  
EPA ID Number

**FORMER LANE METAL FINISHERS (Continued)**

**S108430860**

Comments: TCE was detected up to 0.54 mg/kg in soil.

Completed Area Name: PROJECT WIDE  
Completed Sub Area Name: Not reported  
Completed Document Type: Remedial Investigation Report  
Completed Date: 08/31/2004  
Comments: TCE was detected in soil up to 92 mg/kg. TPH-g, benzene, TCE, cis-DCE, tetrachloroethylene (PCE), carbon tetra chloride, 1,1,2-trichloroethane (1,1,2-TCA), DCE and methylene chloride were detected in groundwater up to 5,310 ug/l, 6.7 ug/l, 412,000 ug/l, 10,800 ug/l, 177 ug/l, 180 ug/l, 19 ug/l, 39 ug/l and 34 ug/l, respectively. Three monitoring wells were installed and TPH-g and TCE were detected up to 2,280 ug/l and 5,670 ug/l, respectively.

Completed Area Name: PROJECT WIDE  
Completed Sub Area Name: Not reported  
Completed Document Type: Monitoring Report  
Completed Date: 11/30/2004  
Comments: 3 monitoring wells were sampled TCE ranged from 11.6 ug/l to 5,610 ug/l.

Completed Area Name: PROJECT WIDE  
Completed Sub Area Name: Not reported  
Completed Document Type: Monitoring Report  
Completed Date: 03/01/2005  
Comments: 3 monitoring wells were sampled and TCE concentrations ranged from 12.5 ug/l to 7,130 ug/l.

Completed Area Name: PROJECT WIDE  
Completed Sub Area Name: Not reported  
Completed Document Type: Monitoring Report  
Completed Date: 06/30/2005  
Comments: 3 monitoring wells were sampled and TCE concentrations ranged from 16.2 ug/l to 19,000 ug/l.

Completed Area Name: PROJECT WIDE  
Completed Sub Area Name: Not reported  
Completed Document Type: Remedial Investigation Workplan  
Completed Date: 02/14/2008  
Comments: Soil, soil gas and groundwater sampling for volatile organic compounds and metals approved.

Completed Area Name: PROJECT WIDE  
Completed Sub Area Name: Not reported  
Completed Document Type: State/Federal Funded Site Work Order  
Completed Date: 02/13/2009  
Comments: Work Order issued.

Completed Area Name: PROJECT WIDE  
Completed Sub Area Name: Not reported  
Completed Document Type: State/Federal Funded Site Contract  
Completed Date: 09/27/2011  
Comments: Not reported

Completed Area Name: PROJECT WIDE  
Completed Sub Area Name: Not reported  
Completed Document Type: State/Federal Funded Site Work Order



Map ID  
Direction  
Distance  
Elevation

MAP FINDINGS

Site

Database(s)

EDR ID Number  
EPA ID Number

**FORMER LANE METAL FINISHERS (Continued)**

**S108430860**

Completed Date: 09/28/2011  
Comments: Not reported

Completed Area Name: PROJECT WIDE  
Completed Sub Area Name: Not reported  
Completed Document Type: Proposed Determination of non-compliance  
Completed Date: 07/20/2007  
Comments: Proposed Determination of non-compliance sent to property owners.

Completed Area Name: PROJECT WIDE  
Completed Sub Area Name: Not reported  
Completed Document Type: Imminent and/or Substantial Endangerment Order  
Completed Date: 06/29/2007  
Comments: Order issued to current property owners.

Future Area Name: PROJECT WIDE  
Future Sub Area Name: Not reported  
Future Document Type: Certification  
Future Due Date: 2017

Future Area Name: PROJECT WIDE  
Future Sub Area Name: Not reported  
Future Document Type: 5 Year Review Reports  
Future Due Date: 2022

Future Area Name: PROJECT WIDE  
Future Sub Area Name: Not reported  
Future Document Type: Remedial Action Completion Report  
Future Due Date: 2017

Future Area Name: PROJECT WIDE  
Future Sub Area Name: Not reported  
Future Document Type: Removal Action Workplan  
Future Due Date: 2015

Schedule Area Name: PROJECT WIDE  
Schedule Sub Area Name: Not reported  
Schedule Document Type: Public Notice  
Schedule Due Date: 02/28/2015  
Schedule Revised Date: 09/10/2015

Schedule Area Name: PROJECT WIDE  
Schedule Sub Area Name: Not reported  
Schedule Document Type: Fact Sheets  
Schedule Due Date: 03/30/2015  
Schedule Revised Date: 09/25/2015

Schedule Area Name: PROJECT WIDE  
Schedule Sub Area Name: Not reported  
Schedule Document Type: CEQA - Notice of Exemption  
Schedule Due Date: 04/30/2015  
Schedule Revised Date: 11/24/2015

BC267  
NNW  
1/2-1  
0.705 mi.  
3721 ft.

**CAL TECH METALS**  
**825, 829, 841 31ST STREET**  
**OAKLAND, CA 94608**  
**Site 1 of 2 in cluster BC**

**RESPONSE S110326384**  
**ENVIROSTOR N/A**

Relative:  
Higher

RESPONSE:  
Facility ID: 1340118  
Site Type: State Response  
Site Type Detail: State Response or NPL  
Acres: 0.64

Actual:  
35 ft.

Map ID  
Direction  
Distance  
Elevation

MAP FINDINGS

Site

Database(s)

EDR ID Number  
EPA ID Number

**CAL TECH METALS (Continued)**

**S110326384**

National Priorities List: NO  
Cleanup Oversight Agencies: SMBRP, US EPA  
Lead Agency Description: DTSC - Site Cleanup Program  
Project Manager: Henry Wong  
Supervisor: Karen Toth  
Division Branch: Cleanup Berkeley  
Site Code: 200882  
Site Mgmt. Req.: NONE SPECIFIED  
Assembly: 18  
Senate: 09  
Special Program Status: Not reported  
Status: Active  
Status Date: 05/02/2006  
Restricted Use: NO  
Funding: Orphan Funds  
Latitude: 37.82086  
Longitude: -122.2744  
APN: 009 071003600, 009 071003700, 009 071003800, 009 071003900  
Past Use: METAL PLATING - CHROME, METAL PLATING - OTHER  
Potential COC : Lead Trichloroethylene (TCE Vinyl chloride 1,2-Dichloroethylene (cis 1,2-Dichloroethylene (trans Nickel chloride Trichloroethylene (TCE Lead  
Confirmed COC: 1,2-Dichloroethylene (cis 1,2-Dichloroethylene (trans Nickel Vinyl chloride Trichloroethylene (TCE Lead  
Potential Description: OTH, SOIL, SV  
Alias Name: Not reported  
Alias Type: Not reported

Completed Info:

Completed Area Name: Not reported  
Completed Sub Area Name: Not reported  
Completed Document Type: Not reported  
Completed Date: Not reported  
Comments: Not reported

Future Area Name: Not reported  
Future Sub Area Name: Not reported  
Future Document Type: Not reported  
Future Due Date: Not reported  
Schedule Area Name: Not reported  
Schedule Sub Area Name: Not reported  
Schedule Document Type: Not reported  
Schedule Due Date: Not reported  
Schedule Revised Date: Not reported

ENVIROSTOR:

Facility ID: 1340118  
Status: Active  
Status Date: 05/02/2006  
Site Code: 200882  
Site Type: State Response  
Site Type Detailed: State Response or NPL  
Acres: 0.64  
NPL: NO  
Regulatory Agencies: SMBRP, US EPA  
Lead Agency: SMBRP  
Program Manager: Henry Wong  
Supervisor: Karen Toth

Map ID  
Direction  
Distance  
Elevation

MAP FINDINGS

Site

Database(s)

EDR ID Number  
EPA ID Number

**CAL TECH METALS (Continued)**

**S110326384**

Division Branch: Cleanup Berkeley  
Assembly: 18  
Senate: 09  
Special Program: Not reported  
Restricted Use: NO  
Site Mgmt Req: NONE SPECIFIED  
Funding: Orphan Funds  
Latitude: 37.82086  
Longitude: -122.2744  
APN: 009 071003600, 009 071003700, 009 071003800, 009 071003900  
Past Use: METAL PLATING - CHROME, METAL PLATING - OTHER  
Potential COC: Lead Trichloroethylene (TCE Vinyl chloride 1,2-Dichloroethylene (cis 1,2-Dichloroethylene (trans Nickel  
Confirmed COC: 1,2-Dichloroethylene (cis 1,2-Dichloroethylene (trans Nickel Vinyl chloride Trichloroethylene (TCE Lead  
Potential Description: OTH, SOIL, SV  
Alias Name: Not reported  
Alias Type: Not reported  
Completed Info:  
Completed Area Name: Not reported  
Completed Sub Area Name: Not reported  
Completed Document Type: Not reported  
Completed Date: Not reported  
Comments: Not reported  
Future Area Name: Not reported  
Future Sub Area Name: Not reported  
Future Document Type: Not reported  
Future Due Date: Not reported  
Schedule Area Name: Not reported  
Schedule Sub Area Name: Not reported  
Schedule Document Type: Not reported  
Schedule Due Date: Not reported  
Schedule Revised Date: Not reported

**BC268  
NNW  
1/2-1  
0.705 mi.  
3721 ft.**

**CAL-TECH METAL FINISHING INC  
841 31ST STREET  
OAKLAND, CA 94608  
Site 2 of 2 in cluster BC**

**ENVIROSTOR 1000133512  
CAD040014342**

**Relative:  
Higher**

ENVIROSTOR:  
Facility ID: 71002363  
Status: Refer: Other Agency  
Status Date: 10/05/2011  
Site Code: Not reported  
Site Type: Tiered Permit  
Site Type Detailed: Tiered Permit  
Acres: 0.64  
NPL: NO  
Regulatory Agencies: NONE SPECIFIED  
Lead Agency: NONE SPECIFIED  
Program Manager: Not reported  
Supervisor: Karen Toth  
Division Branch: Cleanup Berkeley  
Assembly: 18  
Senate: 09

**Actual:  
35 ft.**

Map ID  
 Direction  
 Distance  
 Elevation

MAP FINDINGS

Site

Database(s)

EDR ID Number  
 EPA ID Number

**CAL-TECH METAL FINISHING INC (Continued)**

**1000133512**

Special Program: Not reported  
 Restricted Use: NO  
 Site Mgmt Req: NONE SPECIFIED  
 Funding: Not reported  
 Latitude: 37.82087  
 Longitude: -122.2745  
 APN: NONE SPECIFIED  
 Past Use: NONE SPECIFIED  
 Potential COC: NONE SPECIFIED  
 Confirmed COC: NONE SPECIFIED  
 Potential Description: NONE SPECIFIED  
 Alias Name: CAD040014342  
 Alias Type: EPA Identification Number  
 Alias Name: 110001133489  
 Alias Type: EPA (FRS #)  
 Alias Name: 01340118  
 Alias Type: Envirostor ID Number  
 Alias Name: 71002363  
 Alias Type: Envirostor ID Number

Completed Info:  
 Completed Area Name: PROJECT WIDE  
 Completed Sub Area Name: Not reported  
 Completed Document Type: Site Inspections/Visit (Non LUR)  
 Completed Date: 06/01/1998  
 Comments: Not reported

Future Area Name: Not reported  
 Future Sub Area Name: Not reported  
 Future Document Type: Not reported  
 Future Due Date: Not reported  
 Schedule Area Name: Not reported  
 Schedule Sub Area Name: Not reported  
 Schedule Document Type: Not reported  
 Schedule Due Date: Not reported  
 Schedule Revised Date: Not reported

269  
 NW  
 1/2-1  
 0.791 mi.  
 4174 ft.

**BELL METAL FABRICATORS**  
**2500 ADELINE**  
**OAKLAND, CA 94607**

**ENVIROSTOR S108054456**  
**N/A**

**Relative:**  
**Lower**

ENVIROSTOR:  
 Facility ID: 60000361  
 Status: No Further Action  
 Status Date: 05/02/2007  
 Site Code: Not reported  
 Site Type: Evaluation  
 Site Type Detailed: Evaluation  
 Acres: 0.48  
 NPL: NO  
 Regulatory Agencies: SMBRP  
 Lead Agency: SMBRP  
 Program Manager: Jacinto Soto  
 Supervisor: Mark Piros  
 Division Branch: Cleanup Berkeley  
 Assembly: 18

**Actual:**  
**13 ft.**

Map ID  
 Direction  
 Distance  
 Elevation

MAP FINDINGS

Site

Database(s)

EDR ID Number  
 EPA ID Number

**BELL METAL FABRICATORS (Continued)**

**S108054456**

Senate: 09  
 Special Program: EPA - PASI  
 Restricted Use: NO  
 Site Mgmt Req: NONE SPECIFIED  
 Funding: EPA Grant  
 Latitude: 37.81808  
 Longitude: -122.2826  
 APN: 5-436-13-2  
 Past Use: MANUFACTURING - METAL  
 Potential COC: NONE SPECIFIED No Contaminants found  
 Confirmed COC: No Contaminants found  
 Potential Description: SOIL  
 Alias Name: 5-436-13-2  
 Alias Type: APN  
 Alias Name: 60000361  
 Alias Type: Envirostor ID Number

**Completed Info:**

Completed Area Name: PROJECT WIDE  
 Completed Sub Area Name: Not reported  
 Completed Document Type: Site Screening  
 Completed Date: 05/10/2007  
 Comments: Approval of Site Screening which requires no further actions.

Future Area Name: Not reported  
 Future Sub Area Name: Not reported  
 Future Document Type: Not reported  
 Future Due Date: Not reported  
 Schedule Area Name: Not reported  
 Schedule Sub Area Name: Not reported  
 Schedule Document Type: Not reported  
 Schedule Due Date: Not reported  
 Schedule Revised Date: Not reported

270  
 SW  
 1/2-1  
 0.824 mi.  
 4353 ft.

**FRANCIS PLATING OF OAKLAND INC**  
**785 7TH ST**  
**OAKLAND, CA 94607**

**CORRACTS 1000308458**  
**ENVIROSTOR CAD009206160**

**Relative:**  
**Higher**

**CORRACTS:**

**Actual:**  
**24 ft.**

EPA ID: CAD009206160  
 EPA Region: 09  
 Area Name: ENTIRE FACILITY  
 Actual Date: 19900828  
 Action: CA075LO - CA Prioritization, Facility or area was assigned a low corrective action priority  
 NAICS Code(s): 332813 332813  
 Electroplating, Plating, Polishing, Anodizing, and Coloring  
 Electroplating, Plating, Polishing, Anodizing, and Coloring  
 Original schedule date: Not reported  
 Schedule end date: Not reported

**ENVIROSTOR:**

Facility ID: 80001620  
 Status: Refer: Local Agency

Map ID  
Direction  
Distance  
Elevation

MAP FINDINGS

Site

Database(s)

EDR ID Number  
EPA ID Number

**FRANCIS PLATING OF OAKLAND INC (Continued)**

**1000308458**

Status Date: 05/22/2006  
Site Code: Not reported  
Site Type: Corrective Action  
Site Type Detailed: Corrective Action  
Acres: 0  
NPL: NO  
Regulatory Agencies: RWQCB 2 - San Francisco Bay, ALAMEDA COUNTY  
Lead Agency: ALAMEDA COUNTY  
Program Manager: Not reported  
Supervisor: Karen Toth  
Division Branch: Cleanup Berkeley  
Assembly: 18  
Senate: 09  
Special Program: Not reported  
Restricted Use: NO  
Site Mgmt Req: NONE SPECIFIED  
Funding: Not reported  
Latitude: 37.80219  
Longitude: -122.2818  
APN: 1-223-2-1  
Past Use: NONE SPECIFIED  
Potential COC: NONE SPECIFIED  
Confirmed COC: NONE SPECIFIED  
Potential Description: NONE SPECIFIED  
Alias Name: 1-223-2-1  
Alias Type: APN  
Alias Name: CAD009206160  
Alias Type: EPA Identification Number  
Alias Name: 110001184931  
Alias Type: EPA (FRS #)  
Alias Name: SL0600130797  
Alias Type: GeoTracker Global ID  
Alias Name: 80001620  
Alias Type: Envirostor ID Number

**Completed Info:**

Completed Area Name: PROJECT WIDE  
Completed Sub Area Name: Not reported  
Completed Document Type: Preliminary Assessment Report  
Completed Date: 08/28/1990  
Comments: Not reported

Future Area Name: Not reported  
Future Sub Area Name: Not reported  
Future Document Type: Not reported  
Future Due Date: Not reported  
Schedule Area Name: Not reported  
Schedule Sub Area Name: Not reported  
Schedule Document Type: Not reported  
Schedule Due Date: Not reported  
Schedule Revised Date: Not reported

Facility ID: 1330049  
Status: No Further Action  
Status Date: 06/12/2002  
Site Code: 200799  
Site Type: Evaluation  
Site Type Detailed: Evaluation

Map ID  
 Direction  
 Distance  
 Elevation

MAP FINDINGS

Site

Database(s)

EDR ID Number  
 EPA ID Number

**FRANCIS PLATING OF OAKLAND INC (Continued)**

**1000308458**

Acres: 0.1  
 NPL: NO  
 Regulatory Agencies: SMBRP, US EPA, ALAMEDA COUNTY, CITY OF OAKLAND  
 Lead Agency: US EPA  
 Program Manager: Tony Natera  
 Supervisor: Karen Toth  
 Division Branch: Cleanup Berkeley  
 Assembly: 18  
 Senate: 09  
 Special Program: EPA - PASI  
 Restricted Use: NO  
 Site Mgmt Req: NONE SPECIFIED  
 Funding: Not reported  
 Latitude: 37.80226  
 Longitude: -122.2819  
 APN: 1-223-2-1  
 Past Use: METAL PLATING - CHROME, METAL PLATING - OTHER  
 Potential COC: Lead Cadmium and compounds Chromium III Chromium VI Cyanide  
 (hydrogen Nickel Zinc  
 Confirmed COC: 30108-NO 30152-NO 30153-NO 30161-NO 30407-NO 30013-NO 30594-NO  
 Potential Description: SOIL  
 Alias Name: Not reported  
 Alias Type: Not reported

**Completed Info:**

Completed Area Name: Not reported  
 Completed Sub Area Name: Not reported  
 Completed Document Type: Not reported  
 Completed Date: Not reported  
 Comments: Not reported

Future Area Name: Not reported  
 Future Sub Area Name: Not reported  
 Future Document Type: Not reported  
 Future Due Date: Not reported  
 Schedule Area Name: Not reported  
 Schedule Sub Area Name: Not reported  
 Schedule Document Type: Not reported  
 Schedule Due Date: Not reported  
 Schedule Revised Date: Not reported

**BD271  
 WNW  
 1/2-1  
 0.840 mi.  
 4435 ft.**

**LAHER SPRING AND ELECTRIC CAR  
 2419 MAGNOLIA STREET  
 OAKLAND, CA 94607**

**ENVIROSTOR S106895190  
 N/A**

**Site 1 of 3 in cluster BD**

**Relative:  
 Lower**

ENVIROSTOR:  
 Facility ID: 1990016  
 Status: Certified  
 Status Date: 09/01/1983  
 Site Code: Not reported  
 Site Type: Evaluation  
 Site Type Detailed: Evaluation  
 Acres: 2.17  
 NPL: NO  
 Regulatory Agencies: SMBRP  
 Lead Agency: SMBRP

**Actual:  
 12 ft.**

Map ID  
Direction  
Distance  
Elevation

MAP FINDINGS

Site

Database(s)

EDR ID Number  
EPA ID Number

**LAHER SPRING AND ELECTRIC CAR (Continued)**

**S106895190**

Program Manager: Claude Jemison  
Supervisor: Mark Piros  
Division Branch: Cleanup Berkeley  
Assembly: 18  
Senate: 09  
Special Program: Not reported  
Restricted Use: NO  
Site Mgmt Req: NONE SPECIFIED  
Funding: Responsible Party  
Latitude: 37.81777  
Longitude: -122.2847  
APN: NONE SPECIFIED  
Past Use: MANUFACTURING - OTHER, MANUFACTURING - OTHER  
Potential COC: Asbestos Containing Materials (ACM)  
Confirmed COC: Asbestos Containing Materials (ACM)  
Potential Description: NMA  
Alias Name: Not reported  
Alias Type: Not reported

Completed Info:

Completed Area Name: Not reported  
Completed Sub Area Name: Not reported  
Completed Document Type: Not reported  
Completed Date: Not reported  
Comments: Not reported

Future Area Name: Not reported  
Future Sub Area Name: Not reported  
Future Document Type: Not reported  
Future Due Date: Not reported  
Schedule Area Name: Not reported  
Schedule Sub Area Name: Not reported  
Schedule Document Type: Not reported  
Schedule Due Date: Not reported  
Schedule Revised Date: Not reported

---

**BD272 NORTHWESTERN VENETIAN SUPPLY CORP. SITE**  
**WNW 1218 24TH STREET**  
**1/2-1 OAKLAND, CA 94607**  
**0.865 mi.**  
**4567 ft. Site 2 of 3 in cluster BD**

**HIST Cal-Sites S106893872**  
**N/A**

**Relative:**  
**Lower**

Calsite:  
Region: BERKELEY  
Facility ID: 01340123  
Facility Type: RP  
Type: RESPONSIBLE PARTY  
Branch: NC  
Branch Name: NORTH COAST  
File Name: Not reported  
State Senate District: 03172005  
Status: ANNUAL WORKPLAN (AWP) - ACTIVE SITE  
Status Name: ANNUAL WORKPLAN - ACTIVE SITE  
Lead Agency: DEPT OF TOXIC SUBSTANCES CONTROL  
NPL: Not Listed  
SIC Code: 34  
SIC Name: MANU - FABRICATED METAL PRODUCTS  
Access: Not reported

**Actual:**  
**12 ft.**



Map ID  
Direction  
Distance  
Elevation

MAP FINDINGS

Site

Database(s)

EDR ID Number  
EPA ID Number

**NORTHWESTERN VENETIAN SUPPLY CORP. SITE (Continued)**

**S106893872**

Cortese: Not reported  
Hazardous Ranking Score: Not reported  
Date Site Hazard Ranked: Not reported  
Groundwater Contamination: Confirmed  
Staff Member Responsible for Site: RMIYA  
Supervisor Responsible for Site: Not reported  
Region Water Control Board: SF  
Region Water Control Board Name: SAN FRANCISCO BAY  
Lat/Long Direction: Not reported  
Lat/Long (dms): 0 0 0 / 0 0 0  
Lat/long Method: Not reported  
Lat/Long Description: Not reported  
State Assembly District Code: 16  
State Senate District Code: 09  
Facility ID: Not reported  
Activity: Not reported  
Activity Name: Not reported  
AWP Code: Not reported  
Proposed Budget: Not reported  
AWP Completion Date: Not reported  
Revised Due Date: Not reported  
Comments Date: Not reported  
Est Person-Yrs to complete: Not reported  
Estimated Size: Not reported  
Request to Delete Activity: Not reported  
Activity Status: Not reported  
Definition of Status: Not reported  
Liquids Removed (Gals): Not reported  
Liquids Treated (Gals): Not reported  
Action Included Capping: Not reported  
Well Decommissioned: Not reported  
Action Included Fencing: Not reported  
Removal Action Certification: Not reported  
Activity Comments: Not reported  
For Commercial Reuse: Not reported  
For Industrial Reuse: Not reported  
For Residential Reuse: Not reported  
Unknown Type: Not reported  
Alternate Address: 1218 24TH STREET  
Alternate City,St,Zip: OAKLAND, CA 94607  
Background Info: A single-story brick warehouse building constructed sometime between 1912 and 1930 occupies a majority of the 0.13-acre site property. The use of the building prior to 1958 is unknown. The current owner of the site property has been the Northwestern Venetian Supply Company (Northwestern) since 1958. Northwestern manufactured and painted metal blinds onsite from 1958 until July 1987 using chemicals that included oil-based paints, lacquers, thinners, and the volatile organic compounds (VOCs) trichloroethylene (TCE) and 1,1,1-trichloroethane (1,1,1-TCA). The property appears to have been vacant between the late 1980s and 2001. An ornamental iron gate manufacturer then leased and conducted operations onsite from 2001 to 2004. The chemical use(s) associated with the ornamental iron gate manufacturer is unknown. The property has remained vacant since February 2004.  
Comments Date: 05022005  
Comments: Issued I & SE Determination and Remedial Action Order. DTSC is  
Comments Date: 05022005

Map ID  
 Direction  
 Distance  
 Elevation

MAP FINDINGS

Site

Database(s)

EDR ID Number  
 EPA ID Number

**NORTHWESTERN VENETIAN SUPPLY CORP. SITE (Continued)**

**S106893872**

Comments: the lead agency overseeing characterization and remediation of  
 Comments Date: 05022005  
 Comments: soil and groundwater contamination at the site.  
 Comments Date: 09242004  
 Comments: Completed Site Screening. Recommended removal/remedial action  
 Comments Date: 09242004  
 Comments: implementation due to soil and groundwater contamination  
 Comments Date: 09242004  
 Comments: detected onsite exceeding US EPA Region IX residential  
 Comments Date: 09242004  
 Comments: Preliminary Remediation Goals and Maximum Contaminant Levels.  
 Comments Date: 09242004  
 Comments: No remedial actions have been implemented to date.  
 ID Name: CALSTARS CODE  
 ID Value: 201574  
 ID Name: EPA IDENTIFICATION NUMBER  
 ID Value: CAD009185653  
 Alternate Name: NORTHWESTERN VENETIAN SUPPLY CORP. SITENORTHWESTERN VENETIAN  
 Special Programs Code: Not reported  
 Special Programs Name: Not reported

**BD273**  
**WNW**  
**1/2-1**  
**0.865 mi.**  
**4567 ft.**

**NORTHWESTERN VENETIAN SUPPLY CORP. SITE**  
**1218 24TH STREET**  
**OAKLAND, CA 94607**  
**Site 3 of 3 in cluster BD**

**RESPONSE** **S101007019**  
**ENVIROSTOR** **N/A**

**Relative:**  
**Lower**

**RESPONSE:**  
 Facility ID: 1340123  
 Site Type: State Response  
 Site Type Detail: State Response or NPL  
 Acres: 0.13  
 National Priorities List: NO  
 Cleanup Oversight Agencies: SMBRP, CITY OF OAKLAND  
 Lead Agency Description: DTSC - Site Cleanup Program  
 Project Manager: Karen Toth  
 Supervisor: Karen Toth  
 Division Branch: Cleanup Berkeley  
 Site Code: 201975  
 Site Mgmt. Req.: NONE SPECIFIED  
 Assembly: 18  
 Senate: 09  
 Special Program Status: Not reported  
 Status: Active  
 Status Date: 05/27/2014  
 Restricted Use: YES  
 Funding: Responsible Party  
 Latitude: 37.81774  
 Longitude: -122.2849  
 APN: 005 043800500, 5-438-5  
 Past Use: MANUFACTURING - OTHER  
 Potential COC : Benzene Lead 1,1,1-Trichloroethane (TCA Trichloroethylene (TCE  
 Confirmed COC: Benzene Lead 1,1,1-Trichloroethane (TCA Trichloroethylene (TCE  
 Potential Description: IA, OTH, SOIL, SV  
 Alias Name: Not reported  
 Alias Type: Not reported

Completed Info:

Map ID  
Direction  
Distance  
Elevation

MAP FINDINGS

Site

Database(s)

EDR ID Number  
EPA ID Number

**NORTHWESTERN VENETIAN SUPPLY CORP. SITE (Continued)**

**S101007019**

Completed Area Name: Not reported  
Completed Sub Area Name: Not reported  
Completed Document Type: Not reported  
Completed Date: Not reported  
Comments: Not reported

Future Area Name: Not reported  
Future Sub Area Name: Not reported  
Future Document Type: Not reported  
Future Due Date: Not reported  
Schedule Area Name: Not reported  
Schedule Sub Area Name: Not reported  
Schedule Document Type: Not reported  
Schedule Due Date: Not reported  
Schedule Revised Date: Not reported

**ENVIROSTOR:**

Facility ID: 1340123  
Status: Active  
Status Date: 05/27/2014  
Site Code: 201975  
Site Type: State Response  
Site Type Detailed: State Response or NPL  
Acres: 0.13  
NPL: NO  
Regulatory Agencies: SMBRP, CITY OF OAKLAND  
Lead Agency: SMBRP  
Program Manager: Karen Toth  
Supervisor: Karen Toth  
Division Branch: Cleanup Berkeley  
Assembly: 18  
Senate: 09  
Special Program: Not reported  
Restricted Use: YES  
Site Mgmt Req: NONE SPECIFIED  
Funding: Responsible Party  
Latitude: 37.81774  
Longitude: -122.2849  
APN: 005 043800500, 5-438-5  
Past Use: MANUFACTURING - OTHER  
Potential COC: Benzene Lead 1,1,1-Trichloroethane (TCA Trichloroethylene (TCE  
Confirmed COC: Benzene Lead 1,1,1-Trichloroethane (TCA Trichloroethylene (TCE  
Potential Description: IA, OTH, SOIL, SV  
Alias Name: Not reported  
Alias Type: Not reported

**Completed Info:**

Completed Area Name: Not reported  
Completed Sub Area Name: Not reported  
Completed Document Type: Not reported  
Completed Date: Not reported  
Comments: Not reported

Future Area Name: Not reported  
Future Sub Area Name: Not reported  
Future Document Type: Not reported  
Future Due Date: Not reported

Map ID  
Direction  
Distance  
Elevation

MAP FINDINGS

Site

Database(s)

EDR ID Number  
EPA ID Number

**NORTHWESTERN VENETIAN SUPPLY CORP. SITE (Continued)**

**S101007019**

Schedule Area Name: Not reported  
Schedule Sub Area Name: Not reported  
Schedule Document Type: Not reported  
Schedule Due Date: Not reported  
Schedule Revised Date: Not reported

**BE274  
SW  
1/2-1  
0.903 mi.  
4767 ft.**

**MICRONESIAN CARGO INTERNATIONAL  
955 7TH STREET  
OAKLAND, CA 94607**

**ENVIROSTOR S112966153  
N/A**

**Site 1 of 2 in cluster BE**

**Relative:  
Lower**

**ENVIROSTOR:**

Facility ID: 1420129  
Status: No Further Action  
Status Date: 12/21/1995  
Site Code: 200459  
Site Type: Voluntary Cleanup  
Site Type Detailed: Voluntary Cleanup  
Acres: Not reported  
NPL: NO  
Regulatory Agencies: SMBRP  
Lead Agency: SMBRP  
Program Manager: Lynn Nakashima  
Supervisor: Barbara Cook  
Division Branch: Cleanup Berkeley  
Assembly: 18  
Senate: 09  
Special Program: Voluntary Cleanup Program  
Restricted Use: NO  
Site Mgmt Req: NONE SPECIFIED  
Funding: Responsible Party  
Latitude: 37.80269  
Longitude: -122.2845  
APN: 4-5-4-1  
Past Use: UNKNOWN  
Potential COC: \* UNSPECIFIED OIL CONTAINING WASTE  
Confirmed COC: NONE SPECIFIED  
Potential Description: SOIL  
Alias Name: Not reported  
Alias Type: Not reported

**Actual:  
22 ft.**

**Completed Info:**

Completed Area Name: Not reported  
Completed Sub Area Name: Not reported  
Completed Document Type: Not reported  
Completed Date: Not reported  
Comments: Not reported

Future Area Name: Not reported  
Future Sub Area Name: Not reported  
Future Document Type: Not reported  
Future Due Date: Not reported  
Schedule Area Name: Not reported  
Schedule Sub Area Name: Not reported  
Schedule Document Type: Not reported  
Schedule Due Date: Not reported  
Schedule Revised Date: Not reported

Map ID  
 Direction  
 Distance  
 Elevation

MAP FINDINGS

Site

Database(s)

EDR ID Number  
 EPA ID Number

**275**  
**WNW**  
**1/2-1**  
**0.907 mi.**  
**4787 ft.**

**COMMERCIAL BUILDINGS**  
**1250-1276, 1284 W. GRAND & 2232 POPLAR**  
**OAKLAND, CA 94607**

**HIST Cal-Sites** **S105861003**  
**RESPONSE** **N/A**  
**ENVIROSTOR**

**Relative:**  
**Lower**

Calsite:  
 Region: BERKELEY  
 Facility ID: 01720110  
 Facility Type: RP  
 Type: RESPONSIBLE PARTY  
 Branch: NC  
 Branch Name: NORTH COAST  
 File Name: COMMERCIAL BUILDINGS  
 State Senate District: 06102003  
 Status: ANNUAL WORKPLAN (AWP) - ACTIVE SITE  
 Status Name: ANNUAL WORKPLAN - ACTIVE SITE  
 Lead Agency: DEPT OF TOXIC SUBSTANCES CONTROL  
 NPL: Not Listed  
 SIC Code: 72  
 SIC Name: PERSONAL SERVICES  
 Access: Not reported  
 Cortese: Not reported  
 Hazardous Ranking Score: Not reported  
 Date Site Hazard Ranked: Not reported  
 Groundwater Contamination: Not reported  
 Staff Member Responsible for Site: JNAITO  
 Supervisor Responsible for Site: Not reported  
 Region Water Control Board: SF  
 Region Water Control Board Name: SAN FRANCISCO BAY  
 Lat/Long Direction: Not reported  
 Lat/Long (dms): 0 0 0 / 0 0 0  
 Lat/long Method: Not reported  
 Lat/Long Description: Not reported  
 State Assembly District Code: 16  
 State Senate District Code: 09  
 Facility ID: 01720110  
 Activity: ORDER  
 Activity Name: I/SE, IORSE, FFA, FFSRA, VCA, EA  
 AWP Code: IS&E  
 Proposed Budget: 0  
 AWP Completion Date: Not reported  
 Revised Due Date: Not reported  
 Comments Date: 07092003  
 Est Person-Yrs to complete: 0  
 Estimated Size: Not reported  
 Request to Delete Activity: Not reported  
 Activity Status: AWP  
 Definition of Status: ANNUAL WORKPLAN - ACTIVE SITE  
 Liquids Removed (Gals): 0  
 Liquids Treated (Gals): 0  
 Action Included Capping: Not reported  
 Well Decommissioned: Not reported  
 Action Included Fencing: Not reported  
 Removal Action Certification: Not reported  
 Activity Comments: Not reported  
 For Commercial Reuse: 0  
 For Industrial Reuse: 0  
 For Residential Reuse: 0

**Actual:**  
**12 ft.**

Map ID  
Direction  
Distance  
Elevation

MAP FINDINGS

Site

Database(s)

EDR ID Number  
EPA ID Number

COMMERCIAL BUILDINGS (Continued)

S105861003

Unknown Type: 0  
Facility ID: 01720110  
Activity: RIFS  
Activity Name: REMEDIAL INVESTIGATION / FEASIBILITY STUDY  
AWP Code: Not reported  
Proposed Budget: 0  
AWP Completion Date: 07312005  
Revised Due Date: 07312006  
Comments Date: Not reported  
Est Person-Yrs to complete: 0  
Estimated Size: Not reported  
Request to Delete Activity: Not reported  
Activity Status: AWP  
Definition of Status: ANNUAL WORKPLAN - ACTIVE SITE  
Liquids Removed (Gals): 0  
Liquids Treated (Gals): 0  
Action Included Capping: Not reported  
Well Decommissioned: Not reported  
Action Included Fencing: Not reported  
Removal Action Certification: Not reported  
Activity Comments: Not reported  
For Commercial Reuse: 0  
For Industrial Reuse: 0  
For Residential Reuse: 0  
Unknown Type: 0  
Facility ID: 01720110  
Activity: RAP  
Activity Name: REMEDIAL ACTION PLAN / RECORD OF DECISION  
AWP Code: Not reported  
Proposed Budget: 0  
AWP Completion Date: 01312006  
Revised Due Date: 01312007  
Comments Date: Not reported  
Est Person-Yrs to complete: 0  
Estimated Size: Not reported  
Request to Delete Activity: Not reported  
Activity Status: AWP  
Definition of Status: ANNUAL WORKPLAN - ACTIVE SITE  
Liquids Removed (Gals): 0  
Liquids Treated (Gals): 0  
Action Included Capping: Not reported  
Well Decommissioned: Not reported  
Action Included Fencing: Not reported  
Removal Action Certification: Not reported  
Activity Comments: Not reported  
For Commercial Reuse: 0  
For Industrial Reuse: 0  
For Residential Reuse: 0  
Unknown Type: 0  
Facility ID: 01720110  
Activity: DES  
Activity Name: DESIGN  
AWP Code: Not reported  
Proposed Budget: 0  
AWP Completion Date: 04302006  
Revised Due Date: 04302007  
Comments Date: Not reported

Map ID  
Direction  
Distance  
Elevation

MAP FINDINGS

Site

Database(s)

EDR ID Number  
EPA ID Number

**COMMERCIAL BUILDINGS (Continued)**

**S105861003**

Est Person-Yrs to complete: 0  
Estimated Size: Not reported  
Request to Delete Activity: Not reported  
Activity Status: AWP  
Definition of Status: ANNUAL WORKPLAN - ACTIVE SITE  
Liquids Removed (Gals): 0  
Liquids Treated (Gals): 0  
Action Included Capping: Not reported  
Well Decommissioned: Not reported  
Action Included Fencing: Not reported  
Removal Action Certification: Not reported  
Activity Comments: Not reported  
For Commercial Reuse: 0  
For Industrial Reuse: 0  
For Residential Reuse: 0  
Unknown Type: 0  
Facility ID: 01720110  
Activity: RMDL  
Activity Name: REMEDIAL ACTION (RAP REQUIRED)  
AWP Code: Not reported  
Proposed Budget: 0  
AWP Completion Date: 09302007  
Revised Due Date: 09302008  
Comments Date: Not reported  
Est Person-Yrs to complete: 0  
Estimated Size: Not reported  
Request to Delete Activity: Not reported  
Activity Status: AWP  
Definition of Status: ANNUAL WORKPLAN - ACTIVE SITE  
Liquids Removed (Gals): 0  
Liquids Treated (Gals): 0  
Action Included Capping: Not reported  
Well Decommissioned: Not reported  
Action Included Fencing: Not reported  
Removal Action Certification: Not reported  
Activity Comments: Not reported  
For Commercial Reuse: 0  
For Industrial Reuse: 0  
For Residential Reuse: 0  
Unknown Type: 0  
Facility ID: 01720110  
Activity: CERT  
Activity Name: CERTIFICATION  
AWP Code: Not reported  
Proposed Budget: 0  
AWP Completion Date: 10312007  
Revised Due Date: 12312008  
Comments Date: Not reported  
Est Person-Yrs to complete: 0  
Estimated Size: Not reported  
Request to Delete Activity: Not reported  
Activity Status: AWP  
Definition of Status: ANNUAL WORKPLAN - ACTIVE SITE  
Liquids Removed (Gals): 0  
Liquids Treated (Gals): 0  
Action Included Capping: Not reported  
Well Decommissioned: Not reported

Map ID  
Direction  
Distance  
Elevation

MAP FINDINGS

Site

Database(s)

EDR ID Number  
EPA ID Number

**COMMERCIAL BUILDINGS (Continued)**

**S105861003**

Action Included Fencing: Not reported  
Removal Action Certification: Not reported  
Activity Comments: Not reported  
For Commercial Reuse: 0  
For Industrial Reuse: 0  
For Residential Reuse: 0  
Unknown Type: 0  
Alternate Address: 1250-1276, 1284 W. GRAND & 2232 POPLAR  
Alternate City,St,Zip: OAKLAND, CA 94607  
Background Info: The approximately 2/3 acre Site is flat and contains four one-story buildings, an asphalt parking lot, a wood and steel shed and a dirt vacant lot. The 1284 West Grand property formerly contained a dry cleaner. PCE and other volatile organic compounds have been detected in soil, groundwater and indoor air.  
Not reported  
Not reported  
Not reported  
Not reported  
Comments Date: 07092003  
Comments: Issued Order to current and past owners and operators.  
ID Name: CALSTARS CODE  
ID Value: 201386  
Alternate Name: COMMERCIAL BUILDINGS  
Special Programs Code: Not reported  
Special Programs Name: Not reported

**AWP:**

AWP Facility ID: 01720110  
Region Code: 2  
Region: BERKELEY  
SMBR Branch Code: NC  
SMBR Branch Unit: NORTH COAST  
Site Name.: COMMERCIAL BUILDINGS  
Current Status Date: 06102003  
Current Status: ANNUAL WORKPLAN - ACTIVE SITE  
Lead Agency Code: DTSC  
Lead Agency: DEPT OF TOXIC SUBSTANCES CONTROL  
Facility Type: responsible party  
Awp Site Type: RESPONSIBLE PARTY  
NPL: Not Listed  
Tier Of AWP Site: Not reported  
Source Of Funding: C  
Responsible Staff Member: JNAITO  
Supervisor Responsible: Not reported  
SIC Code: 72  
Facility SIC: PERSONAL SERVICES  
RWQCB Code: SF  
RWQCB Associated With Site: SAN FRANCISCO BAY  
Site Access Controlled: Not reported  
Site Listed HWS List: Not reported  
Hazard Ranking Score: Not reported  
Date Site Hazard Ranked: Not reported  
Groundwater Contamination: Not reported  
# Of Contamination Sources: 0  
Lat/Long: Not reported  
Lat/Long (dms): 0 0 0 / 0 0 0



Map ID  
Direction  
Distance  
Elevation

MAP FINDINGS

Site

Database(s)

EDR ID Number  
EPA ID Number

**COMMERCIAL BUILDINGS (Continued)**

**S105861003**

Lat/long Method: Not reported  
Description Of Entity: Not reported  
State Assembly Distt Code: 16  
State Senate District: 09

**RESPONSE:**

Facility ID: 1720110  
Site Type: State Response  
Site Type Detail: State Response or NPL  
Acres: 0.67  
National Priorities List: NO  
Cleanup Oversight Agencies: SMBRP  
Lead Agency Description: DTSC - Site Cleanup Program  
Project Manager: Jacinto Soto  
Supervisor: Karen Toth  
Division Branch: Cleanup Berkeley  
Site Code: 201386  
Site Mgmt. Req.: NONE SPECIFIED  
Assembly: 18  
Senate: 09  
Special Program Status: Not reported  
Status: Active  
Status Date: 06/10/2003  
Restricted Use: NO  
Funding: Responsible Party  
Latitude: 37.81654  
Longitude: -122.2865  
APN: 005-042400600  
Past Use: DRY CLEANING  
Potential COC : Tetrachloroethylene (PCE Trichloroethylene (TCE Vinyl chloride  
1,2-Dichloroethylene (cis  
Confirmed COC: Tetrachloroethylene (PCE Trichloroethylene (TCE Vinyl chloride  
1,2-Dichloroethylene (cis  
Potential Description: OTH, SOIL, SV  
Alias Name: Not reported  
Alias Type: Not reported

**Completed Info:**

Completed Area Name: Not reported  
Completed Sub Area Name: Not reported  
Completed Document Type: Not reported  
Completed Date: Not reported  
Comments: Not reported  
  
Future Area Name: Not reported  
Future Sub Area Name: Not reported  
Future Document Type: Not reported  
Future Due Date: Not reported  
Schedule Area Name: Not reported  
Schedule Sub Area Name: Not reported  
Schedule Document Type: Not reported  
Schedule Due Date: Not reported  
Schedule Revised Date: Not reported

**ENVIROSTOR:**

Facility ID: 1720110  
Status: Active

Map ID  
 Direction  
 Distance  
 Elevation

MAP FINDINGS

Site

Database(s)

EDR ID Number  
 EPA ID Number

**COMMERCIAL BUILDINGS (Continued)**

**S105861003**

Status Date: 06/10/2003  
 Site Code: 201386  
 Site Type: State Response  
 Site Type Detailed: State Response or NPL  
 Acres: 0.67  
 NPL: NO  
 Regulatory Agencies: SMBRP  
 Lead Agency: SMBRP  
 Program Manager: Jacinto Soto  
 Supervisor: Karen Toth  
 Division Branch: Cleanup Berkeley  
 Assembly: 18  
 Senate: 09  
 Special Program: Not reported  
 Restricted Use: NO  
 Site Mgmt Req: NONE SPECIFIED  
 Funding: Responsible Party  
 Latitude: 37.81654  
 Longitude: -122.2865  
 APN: 005-042400600  
 Past Use: DRY CLEANING  
 Potential COC: Tetrachloroethylene (PCE Trichloroethylene (TCE Vinyl chloride  
 1,2-Dichloroethylene (cis  
 Confirmed COC: Tetrachloroethylene (PCE Trichloroethylene (TCE Vinyl chloride  
 1,2-Dichloroethylene (cis  
 Potential Description: OTH, SOIL, SV  
 Alias Name: Not reported  
 Alias Type: Not reported

Completed Info:  
 Completed Area Name: Not reported  
 Completed Sub Area Name: Not reported  
 Completed Document Type: Not reported  
 Completed Date: Not reported  
 Comments: Not reported

Future Area Name: Not reported  
 Future Sub Area Name: Not reported  
 Future Document Type: Not reported  
 Future Due Date: Not reported  
 Schedule Area Name: Not reported  
 Schedule Sub Area Name: Not reported  
 Schedule Document Type: Not reported  
 Schedule Due Date: Not reported  
 Schedule Revised Date: Not reported

276  
 WNW  
 1/2-1  
 0.922 mi.  
 4870 ft.

**WESTERN PACIFIC RAILROAD  
 UNION STREET  
 OAKLAND, CA 94607**

**ENVIROSTOR S102008220  
 N/A**

**Relative:  
 Lower**

ENVIROSTOR:  
 Facility ID: 1400008  
 Status: Certified / Operation & Maintenance  
 Status Date: 06/30/2011  
 Site Code: 201301  
 Site Type: Voluntary Cleanup

**Actual:  
 12 ft.**

Map ID  
 Direction  
 Distance  
 Elevation

MAP FINDINGS

Site

Database(s)

EDR ID Number  
 EPA ID Number

**WESTERN PACIFIC RAILROAD (Continued)**

**S102008220**

Site Type Detailed: Voluntary Cleanup  
 Acres: 1.4  
 NPL: NO  
 Regulatory Agencies: SMBRP  
 Lead Agency: SMBRP  
 Program Manager: Jacinto Soto  
 Supervisor: Karen Toth  
 Division Branch: Cleanup Berkeley  
 Assembly: 18  
 Senate: 09  
 Special Program: Voluntary Cleanup Program  
 Restricted Use: YES  
 Site Mgmt Req: NONE SPECIFIED  
 Funding: Responsible Party  
 Latitude: 37.80194  
 Longitude: -122.2902  
 APN: 0-390-5  
 Past Use: RAIL ROAD MAINTENANCE SHOP  
 Potential COC: \* HYDROCARBON SOLVENTS \* OTHER ORGANIC SOLIDS Lead  
 Confirmed COC: \* HYDROCARBON SOLVENTS Lead \* OTHER ORGANIC SOLIDS  
 Potential Description: SOIL  
 Alias Name: Not reported  
 Alias Type: Not reported

**Completed Info:**

Completed Area Name: Not reported  
 Completed Sub Area Name: Not reported  
 Completed Document Type: Not reported  
 Completed Date: Not reported  
 Comments: Not reported

Future Area Name: Not reported  
 Future Sub Area Name: Not reported  
 Future Document Type: Not reported  
 Future Due Date: Not reported  
 Schedule Area Name: Not reported  
 Schedule Sub Area Name: Not reported  
 Schedule Document Type: Not reported  
 Schedule Due Date: Not reported  
 Schedule Revised Date: Not reported

**BE277**  
**SW**  
**1/2-1**  
**0.926 mi.**  
**4888 ft.**

**CHANG'S AUTOMOTIVE**  
**1009 7TH ST**  
**OAKLAND, CA 94607**  
**Site 2 of 2 in cluster BE**

**ENVIROSTOR** **S113054762**  
**N/A**

**Relative:**  
**Lower**

ENVIROSTOR:  
 Facility ID: 1750019  
 Status: Certified  
 Status Date: 02/11/1999  
 Site Code: 200460  
 Site Type: Voluntary Cleanup  
 Site Type Detailed: Voluntary Cleanup  
 Acres: 0.25  
 NPL: NO  
 Regulatory Agencies: SMBRP  
 Lead Agency: SMBRP

**Actual:**  
**22 ft.**

Map ID  
Direction  
Distance  
Elevation

MAP FINDINGS

Site

Database(s)

EDR ID Number  
EPA ID Number

**CHANG'S AUTOMOTIVE (Continued)**

**S113054762**

Program Manager: Lynn Nakashima  
Supervisor: Barbara Cook  
Division Branch: Cleanup Berkeley  
Assembly: 18  
Senate: 09  
Special Program: Voluntary Cleanup Program  
Restricted Use: NO  
Site Mgmt Req: NONE SPECIFIED  
Funding: Responsible Party  
Latitude: 37.80290  
Longitude: -122.2855  
APN: 4-19-2-3  
Past Use: RETAIL - SERVICE STATION  
Potential COC: Lead  
Confirmed COC: Lead  
Potential Description: SOIL  
Alias Name: Not reported  
Alias Type: Not reported

Completed Info:

Completed Area Name: Not reported  
Completed Sub Area Name: Not reported  
Completed Document Type: Not reported  
Completed Date: Not reported  
Comments: Not reported

Future Area Name: Not reported  
Future Sub Area Name: Not reported  
Future Document Type: Not reported  
Future Due Date: Not reported  
Schedule Area Name: Not reported  
Schedule Sub Area Name: Not reported  
Schedule Document Type: Not reported  
Schedule Due Date: Not reported  
Schedule Revised Date: Not reported

278  
NW  
1/2-1  
0.940 mi.  
4961 ft.

**CALIFORNIA ELECTRIC CO**  
**3015 ADELIN ST**  
**OAKLAND, CA 94608**

**ENVIROSTOR 1000473018**  
**CAD982438343**

**Relative:**  
**Lower**

ENVIROSTOR:  
Facility ID: 60000372  
Status: Inactive - Needs Evaluation  
Status Date: 06/30/2006  
Site Code: Not reported  
Site Type: Evaluation  
Site Type Detailed: Evaluation  
Acres: 0.73  
NPL: NO  
Regulatory Agencies: SMBRP  
Lead Agency: SMBRP  
Program Manager: Not reported  
Supervisor: Karen Toth  
Division Branch: Cleanup Berkeley  
Assembly: 18  
Senate: 09

**Actual:**  
**19 ft.**

Map ID  
 Direction  
 Distance  
 Elevation

MAP FINDINGS

Site

Database(s)

EDR ID Number  
 EPA ID Number

**CALIFORNIA ELECTRIC CO (Continued)**

**1000473018**

Special Program: EPA - PASI  
 Restricted Use: NO  
 Site Mgmt Req: NONE SPECIFIED  
 Funding: EPA Grant  
 Latitude: 37.82242  
 Longitude: -122.2819  
 APN: 5-463-14-3  
 Past Use: MANUFACTURING - INDUSTRIAL MACHINERY  
 Potential COC: Polychlorinated biphenyls (PCBs)  
 Confirmed COC: Polychlorinated biphenyls (PCBs)  
 Potential Description: SED  
 Alias Name: 5-463-14-3  
 Alias Type: APN  
 Alias Name: T0600101629  
 Alias Type: GeoTracker Global ID  
 Alias Name: 60000372  
 Alias Type: Envirostor ID Number

Completed Info:

Completed Area Name: PROJECT WIDE  
 Completed Sub Area Name: Not reported  
 Completed Document Type: Site Screening  
 Completed Date: 06/30/2006  
 Comments: Further action required because sediments contaminated with polychlorinated biphenyls were found at the site.

Future Area Name: Not reported  
 Future Sub Area Name: Not reported  
 Future Document Type: Not reported  
 Future Due Date: Not reported  
 Schedule Area Name: Not reported  
 Schedule Sub Area Name: Not reported  
 Schedule Document Type: Not reported  
 Schedule Due Date: Not reported  
 Schedule Revised Date: Not reported

279  
 SW  
 1/2-1  
 0.943 mi.  
 4980 ft.

**VEND MART PROPERTY**  
**1035 7TH ST**  
**OAKLAND, CA 94607**

**ENVIROSTOR S101293799**  
**N/A**

**Relative:**  
**Lower**

ENVIROSTOR:

Facility ID: 1990012  
 Status: Certified  
 Status Date: 02/11/1999  
 Site Code: 200461  
 Site Type: Voluntary Cleanup  
 Site Type Detailed: Voluntary Cleanup  
 Acres: 0.49  
 NPL: NO  
 Regulatory Agencies: SMBRP  
 Lead Agency: SMBRP  
 Program Manager: Lynn Nakashima  
 Supervisor: Barbara Cook  
 Division Branch: Cleanup Berkeley  
 Assembly: 18  
 Senate: 09

**Actual:**  
**21 ft.**

Map ID  
 Direction  
 Distance  
 Elevation

MAP FINDINGS

Site

Database(s)

EDR ID Number  
 EPA ID Number

**VEND MART PROPERTY (Continued)**

**S101293799**

Special Program: Voluntary Cleanup Program  
 Restricted Use: NO  
 Site Mgmt Req: NONE SPECIFIED  
 Funding: Responsible Party  
 Latitude: 37.80297  
 Longitude: -122.2858  
 APN: 4-19-4-3  
 Past Use: NONE  
 Potential COC: NONE SPECIFIED No Contaminants found  
 Confirmed COC: No Contaminants found  
 Potential Description: NMA  
 Alias Name: Not reported  
 Alias Type: Not reported

Completed Info:  
 Completed Area Name: Not reported  
 Completed Sub Area Name: Not reported  
 Completed Document Type: Not reported  
 Completed Date: Not reported  
 Comments: Not reported

Future Area Name: Not reported  
 Future Sub Area Name: Not reported  
 Future Document Type: Not reported  
 Future Due Date: Not reported  
 Schedule Area Name: Not reported  
 Schedule Sub Area Name: Not reported  
 Schedule Document Type: Not reported  
 Schedule Due Date: Not reported  
 Schedule Revised Date: Not reported

280  
 SW  
 1/2-1  
 0.944 mi.  
 4984 ft.

**E-D COAT, INC.**  
**715 4TH STREET**  
**OAKLAND, CA 94607**

**ENVIROSTOR 1000108096**  
**CAD009200031**

**Relative:**  
**Lower**

ENVIROSTOR:  
 Facility ID: 71002276  
 Status: Inactive - Needs Evaluation  
 Status Date: Not reported  
 Site Code: Not reported  
 Site Type: Tiered Permit  
 Site Type Detailed: Tiered Permit  
 Acres: Not reported  
 NPL: NO  
 Regulatory Agencies: NONE SPECIFIED  
 Lead Agency: NONE SPECIFIED  
 Program Manager: Not reported  
 Supervisor: Not reported  
 Division Branch: Cleanup Berkeley  
 Assembly: 18  
 Senate: 09  
 Special Program: Not reported  
 Restricted Use: NO  
 Site Mgmt Req: NONE SPECIFIED  
 Funding: Not reported  
 Latitude: 37.79973

**Actual:**  
**15 ft.**

Map ID  
 Direction  
 Distance  
 Elevation

MAP FINDINGS

Site

Database(s)

EDR ID Number  
 EPA ID Number

**E-D COAT, INC. (Continued)**

**1000108096**

Longitude: -122.2820  
 APN: NONE SPECIFIED  
 Past Use: NONE SPECIFIED  
 Potential COC: NONE SPECIFIED  
 Confirmed COC: NONE SPECIFIED  
 Potential Description: NONE SPECIFIED  
 Alias Name: CAD009200031  
 Alias Type: EPA Identification Number  
 Alias Name: 110000483708  
 Alias Type: EPA (FRS #)  
 Alias Name: 71002276  
 Alias Type: Envirostor ID Number

Completed Info:

Completed Area Name: PROJECT WIDE  
 Completed Sub Area Name: Not reported  
 Completed Document Type: Other Report  
 Completed Date: 06/12/1997  
 Comments: Further investigation recommended since site has dirt floors.

Future Area Name: Not reported  
 Future Sub Area Name: Not reported  
 Future Document Type: Not reported  
 Future Due Date: Not reported  
 Schedule Area Name: Not reported  
 Schedule Sub Area Name: Not reported  
 Schedule Document Type: Not reported  
 Schedule Due Date: Not reported  
 Schedule Revised Date: Not reported

281  
 West  
 1/2-1  
 0.946 mi.  
 4996 ft.

**NABISCO BRANDS INC**  
**1267 14TH ST**  
**OAKLAND, CA 94607**

**ENVIROSTOR S102434115**  
**N/A**

**Relative:**  
**Lower**

ENVIROSTOR:  
 Facility ID: 60000369  
 Status: No Further Action  
 Status Date: 08/11/2006  
 Site Code: Not reported  
 Site Type: Evaluation  
 Site Type Detailed: Evaluation  
 Acres: 1.86  
 NPL: NO  
 Regulatory Agencies: SMBRP, ALAMEDA COUNTY  
 Lead Agency: ALAMEDA COUNTY  
 Program Manager: Not reported  
 Supervisor: Mark Piros  
 Division Branch: Cleanup Berkeley  
 Assembly: 18  
 Senate: 09  
 Special Program: EPA - PASI  
 Restricted Use: NO  
 Site Mgmt Req: NONE SPECIFIED  
 Funding: Not Applicable  
 Latitude: 37.80952  
 Longitude: -122.2889

**Actual:**  
**19 ft.**

Map ID  
 Direction  
 Distance  
 Elevation

MAP FINDINGS

Site

Database(s)

EDR ID Number  
 EPA ID Number

**NABISCO BRANDS INC (Continued)**

**S102434115**

APN: 004-0037-001-02, 004-0037-032-06  
 Past Use: MANUFACTURING - OTHER  
 Potential COC: NONE SPECIFIED No Contaminants found  
 Confirmed COC: 31000-NO  
 Potential Description: NMA  
 Alias Name: 004-0037-001-02  
 Alias Type: APN  
 Alias Name: 004-0037-032-06  
 Alias Type: APN  
 Alias Name: 110010488267  
 Alias Type: EPA (FRS #)  
 Alias Name: 60000369  
 Alias Type: Envirostor ID Number

**Completed Info:**

Completed Area Name: PROJECT WIDE  
 Completed Sub Area Name: Not reported  
 Completed Document Type: Site Screening  
 Completed Date: 08/11/2006  
 Comments: Site screening concluded that UST-related remediation, overseen by ACDEH, was completed in 1992. Available data indicates that no COCs remain in soil or groundwater at levels of concern.

Future Area Name: Not reported  
 Future Sub Area Name: Not reported  
 Future Document Type: Not reported  
 Future Due Date: Not reported  
 Schedule Area Name: Not reported  
 Schedule Sub Area Name: Not reported  
 Schedule Document Type: Not reported  
 Schedule Due Date: Not reported  
 Schedule Revised Date: Not reported

**BF282**  
**SW**  
**1/2-1**  
**0.969 mi.**  
**5116 ft.**

**SAFETY-KLEEN OAKLAND**  
**400 MARKET ST**  
**OAKLAND, CA 94607**  
**Site 1 of 2 in cluster BF**

**ENVIROSTOR** **1001407764**  
**N/A**

**Relative:**  
**Lower**

ENVIROSTOR:  
 Facility ID: 80001412  
 Status: Active  
 Status Date: 01/01/2008  
 Site Code: 200191  
 Site Type: Corrective Action  
 Site Type Detailed: Corrective Action  
 Acres: 0.6  
 NPL: NO  
 Regulatory Agencies: SMBRP  
 Lead Agency: WM  
 Program Manager: Karen Toth  
 Supervisor: Karen Toth  
 Division Branch: Cleanup Berkeley  
 Assembly: 18  
 Senate: 09  
 Special Program: Not reported  
 Restricted Use: NO  
 Site Mgmt Req: NONE SPECIFIED

**Actual:**  
**14 ft.**



Map ID  
Direction  
Distance  
Elevation

MAP FINDINGS

Site

Database(s)

EDR ID Number  
EPA ID Number

**SAFETY-KLEEN OAKLAND (Continued)**

**1001407764**

Funding: Not reported  
Latitude: 37.80069  
Longitude: -122.2831  
APN: 001 011300102, 001 011300202  
Past Use: HAZARDOUS WASTE STORAGE - TANKS/CONTAINERS  
Potential COC: Under Investigation Benzene Tetrachloroethylene (PCE  
1,1,1-Trichloroethane (TCA Trichloroethylene (TCE Vinyl chloride  
Chlorobenzene Chloroform 1,2-Dichlorobenzene 1,4-Dichlorobenzene  
Dichlorodifluoromethane 1,1-Dichloroethane 1,2-Dichloroethane (EDC  
1,1-Dichloroethylene 1,2-Dichloroethylene (cis 1,2-Dichloroethylene  
(trans 1,2-Dichloropropane Ethylbenzene Toluene  
Trichlorofluoromethane Xylenes  
Confirmed COC: Trichlorofluoromethane Tetrachloroethylene (PCE  
1,1,1-Trichloroethane (TCA 1,2-Dichlorobenzene 1,1-Dichloroethane  
1,2-Dichloroethane (EDC 1,2-Dichloroethylene (cis  
1,2-Dichloroethylene (trans 1,2-Dichloropropane Toluene  
1,4-Dichlorobenzene Trichloroethylene (TCE Chloroform  
1,1-Dichloroethylene Vinyl chloride  
Potential Description: OTH, SOIL  
Alias Name: Safety Kleen  
Alias Type: Alternate Name  
Alias Name: 001 011300102  
Alias Type: APN  
Alias Name: 001 011300202  
Alias Type: APN  
Alias Name: CAD053044053  
Alias Type: EPA Identification Number  
Alias Name: 110002334046  
Alias Type: EPA (FRS #)  
Alias Name: T0600191488  
Alias Type: GeoTracker Global ID  
Alias Name: 200191  
Alias Type: Project Code (Site Code)  
Alias Name: 80001412  
Alias Type: Envirostor ID Number

Completed Info:

Completed Area Name: PROJECT WIDE  
Completed Sub Area Name: Not reported  
Completed Document Type: Annual Oversight Cost Estimate  
Completed Date: 09/26/2011  
Comments: Not reported

Completed Area Name: PROJECT WIDE  
Completed Sub Area Name: Not reported  
Completed Document Type: Consent Agreement  
Completed Date: 09/21/2009  
Comments: Received signed consent agreement.

Completed Area Name: PROJECT WIDE  
Completed Sub Area Name: Not reported  
Completed Document Type: RFI Report  
Completed Date: 05/20/1996  
Comments: Not reported

Completed Area Name: PROJECT WIDE  
Completed Sub Area Name: Not reported  
Completed Document Type: RFI Workplan

Map ID  
Direction  
Distance  
Elevation

MAP FINDINGS

Site

Database(s)

EDR ID Number  
EPA ID Number

**SAFETY-KLEEN OAKLAND (Continued)**

**1001407764**

Completed Date: 02/23/1996  
Comments: Not reported

Completed Area Name: PROJECT WIDE  
Completed Sub Area Name: Not reported  
Completed Document Type: Risk Assessment Workplan  
Completed Date: 12/15/2009  
Comments: The RA Work Plan is approved, but additional characterization may be necessary. RFI Report was under review at the time of the RA Work Plan approval.

Completed Area Name: PROJECT WIDE  
Completed Sub Area Name: Not reported  
Completed Document Type: Other Report  
Completed Date: 09/30/2009  
Comments: Review complete - no letter sent w/

Completed Area Name: PROJECT WIDE  
Completed Sub Area Name: Not reported  
Completed Document Type: \*Correspondence - Received  
Completed Date: 10/23/2009  
Comments: The Initial Response required by the CACA included notification of Project Coordinator and summary of qualifications of contractors and consultants. The Response was accepted and a requested alternate schedule for progress report submittals was approved.

Completed Area Name: PROJECT WIDE  
Completed Sub Area Name: Not reported  
Completed Document Type: Monitoring Report  
Completed Date: 03/23/2010  
Comments: Review complete - Letter sent requesting repair or replacement of upgradient well and repair of wells compromised by roots.

Completed Area Name: PROJECT WIDE  
Completed Sub Area Name: Not reported  
Completed Document Type: RFI Workplan  
Completed Date: 06/29/2011  
Comments: Not reported

Completed Area Name: PROJECT WIDE  
Completed Sub Area Name: Not reported  
Completed Document Type: Soils Management Plan  
Completed Date: 03/23/2010  
Comments: Review Complete - The Soil Management Plan and Health and Safety Plan were submitted by Safety-Kleen but not requested by DTSC. DTSC made comments on both documents in the event future excavations occur on the site. The plans do not apply to any specific project on the site.

Completed Area Name: PROJECT WIDE  
Completed Sub Area Name: Not reported  
Completed Document Type: \*Correspondence - Received  
Completed Date: 05/03/2010  
Comments: Notification of upcoming groundwater sampling. No DTSC response required.

Completed Area Name: PROJECT WIDE  
Completed Sub Area Name: Not reported

Map ID  
Direction  
Distance  
Elevation

MAP FINDINGS

Site

Database(s)

EDR ID Number  
EPA ID Number

**SAFETY-KLEEN OAKLAND (Continued)**

**1001407764**

Completed Document Type: \*Correspondence - Received  
Completed Date: 05/03/2010  
Comments: Quarterly Progress Report submitted. No DTSC comments required.

Completed Area Name: PROJECT WIDE  
Completed Sub Area Name: Not reported  
Completed Document Type: Monitoring Report  
Completed Date: 05/19/2011  
Comments: Not reported

Completed Area Name: PROJECT WIDE  
Completed Sub Area Name: Not reported  
Completed Document Type: Monitoring Report  
Completed Date: 09/12/2011  
Comments: Not reported

Completed Area Name: PROJECT WIDE  
Completed Sub Area Name: Not reported  
Completed Document Type: RFI Report  
Completed Date: 09/28/2012  
Comments: Not reported

Completed Area Name: PROJECT WIDE  
Completed Sub Area Name: Not reported  
Completed Document Type: \*Correspondence - Received  
Completed Date: 01/13/2011  
Comments: Summary of actions taken in prior quarter.

Completed Area Name: PROJECT WIDE  
Completed Sub Area Name: Not reported  
Completed Document Type: \*Correspondence - Received  
Completed Date: 07/30/2010  
Comments: Quarterly Summary Report submitted. No DTSC comments.

Completed Area Name: PROJECT WIDE  
Completed Sub Area Name: Not reported  
Completed Document Type: Fieldwork  
Completed Date: 11/04/2011  
Comments: Not reported

Completed Area Name: PROJECT WIDE  
Completed Sub Area Name: Not reported  
Completed Document Type: Risk Assessment Report  
Completed Date: 09/04/2012  
Comments: Not reported

Completed Area Name: PROJECT WIDE  
Completed Sub Area Name: Not reported  
Completed Document Type: Other Report  
Completed Date: 08/17/2007  
Comments: Not reported

Completed Area Name: PROJECT WIDE  
Completed Sub Area Name: Not reported  
Completed Document Type: Technical Workplan  
Completed Date: 10/24/2006  
Comments: Not reported

Map ID  
Direction  
Distance  
Elevation

MAP FINDINGS

Site

Database(s)

EDR ID Number  
EPA ID Number

**SAFETY-KLEEN OAKLAND (Continued)**

**1001407764**

Completed Area Name: PROJECT WIDE  
Completed Sub Area Name: Not reported  
Completed Document Type: Corrective Measures Study Workplan  
Completed Date: 04/06/2000  
Comments: Not reported

Completed Area Name: PROJECT WIDE  
Completed Sub Area Name: Not reported  
Completed Document Type: Corrective Measures Study Workplan Addendum  
Completed Date: 11/27/2002  
Comments: Not reported

Completed Area Name: PROJECT WIDE  
Completed Sub Area Name: Not reported  
Completed Document Type: Other Report  
Completed Date: 05/02/2011  
Comments: Summary report for Jan-March 2011. RP submitted draft reports during this period.

Completed Area Name: PROJECT WIDE  
Completed Sub Area Name: Not reported  
Completed Document Type: Work Notice  
Completed Date: 10/10/2011  
Comments: WN hand-delivered by RP contractor 10/12/11.

Completed Area Name: PROJECT WIDE  
Completed Sub Area Name: Not reported  
Completed Document Type: Fieldwork  
Completed Date: 01/16/2012  
Comments: Not reported

Completed Area Name: PROJECT WIDE  
Completed Sub Area Name: Not reported  
Completed Document Type: \*Correspondence - Received  
Completed Date: 10/20/2011  
Comments: Not reported

Completed Area Name: PROJECT WIDE  
Completed Sub Area Name: Not reported  
Completed Document Type: Other Report  
Completed Date: 01/25/2012  
Comments: Not reported

Completed Area Name: PROJECT WIDE  
Completed Sub Area Name: Not reported  
Completed Document Type: Other Report  
Completed Date: 04/24/2012  
Comments: Not reported

Completed Area Name: PROJECT WIDE  
Completed Sub Area Name: Not reported  
Completed Document Type: Long Term Monitoring Report  
Completed Date: 07/30/2012  
Comments: Not reported

Completed Area Name: PROJECT WIDE  
Completed Sub Area Name: Not reported

Map ID  
Direction  
Distance  
Elevation

MAP FINDINGS

Site

Database(s)

EDR ID Number  
EPA ID Number

**SAFETY-KLEEN OAKLAND (Continued)**

**1001407764**

Completed Document Type: Corrective Measures Study Workplan  
Completed Date: 04/14/2014  
Comments: groundwater monitoring to evaluate the effectiveness of monitored natural attenuation will be conducted.

Completed Area Name: PROJECT WIDE  
Completed Sub Area Name: Not reported  
Completed Document Type: RFI Workplan Addendum  
Completed Date: 01/28/2013  
Comments: add 1 well & conduct indoor air monitoring

Completed Area Name: PROJECT WIDE  
Completed Sub Area Name: Not reported  
Completed Document Type: RFI Report  
Completed Date: 08/20/2013  
Comments: Not reported

Completed Area Name: PROJECT WIDE  
Completed Sub Area Name: Not reported  
Completed Document Type: Other Report  
Completed Date: 10/29/2012  
Comments: Not reported

Completed Area Name: PROJECT WIDE  
Completed Sub Area Name: Not reported  
Completed Document Type: Work Notice  
Completed Date: 02/13/2013  
Comments: .

Completed Area Name: PROJECT WIDE  
Completed Sub Area Name: Not reported  
Completed Document Type: Other Report  
Completed Date: 02/06/2013  
Comments: Not reported

Completed Area Name: PROJECT WIDE  
Completed Sub Area Name: Not reported  
Completed Document Type: Fieldwork  
Completed Date: 04/02/2013  
Comments: Not reported

Completed Area Name: PROJECT WIDE  
Completed Sub Area Name: Not reported  
Completed Document Type: Other Report  
Completed Date: 04/16/2013  
Comments: Not reported

Completed Area Name: PROJECT WIDE  
Completed Sub Area Name: Not reported  
Completed Document Type: Other Report  
Completed Date: 07/30/2013  
Comments: Not reported

Completed Area Name: PROJECT WIDE  
Completed Sub Area Name: Not reported  
Completed Document Type: Fieldwork  
Completed Date: 04/15/2014

Map ID  
Direction  
Distance  
Elevation

MAP FINDINGS

Site

Database(s)

EDR ID Number  
EPA ID Number

**SAFETY-KLEEN OAKLAND (Continued)**

**1001407764**

Comments: Not reported

Completed Area Name: PROJECT WIDE  
Completed Sub Area Name: Not reported  
Completed Document Type: Long Term Monitoring Report  
Completed Date: 01/31/2014  
Comments: Not reported

Completed Area Name: PROJECT WIDE  
Completed Sub Area Name: Not reported  
Completed Document Type: Fieldwork  
Completed Date: 07/09/2014  
Comments: Not reported

Completed Area Name: PROJECT WIDE  
Completed Sub Area Name: Not reported  
Completed Document Type: Long Term Monitoring Report  
Completed Date: 07/10/2014  
Comments: Not reported

Completed Area Name: PROJECT WIDE  
Completed Sub Area Name: Not reported  
Completed Document Type: Other Report  
Completed Date: 09/18/2014  
Comments: Not reported

Completed Area Name: PROJECT WIDE  
Completed Sub Area Name: Not reported  
Completed Document Type: Other Report  
Completed Date: 10/15/2014  
Comments: Not reported

Completed Area Name: PROJECT WIDE  
Completed Sub Area Name: Not reported  
Completed Document Type: Other Report  
Completed Date: 01/16/2014  
Comments: Not reported

Completed Area Name: PROJECT WIDE  
Completed Sub Area Name: Not reported  
Completed Document Type: Interim Measures Questionnaire  
Completed Date: 06/16/1993  
Comments: Not reported

Completed Area Name: PROJECT WIDE  
Completed Sub Area Name: Not reported  
Completed Document Type: \* Historical Operating Permit Authority  
Completed Date: 03/15/1992  
Comments: Not reported

Completed Area Name: PROJECT WIDE  
Completed Sub Area Name: Not reported  
Completed Document Type: \* Historical Operating Permit Authority  
Completed Date: 03/05/1992  
Comments: Not reported

Completed Area Name: PROJECT WIDE

Map ID  
Direction  
Distance  
Elevation

MAP FINDINGS

Site

Database(s)

EDR ID Number  
EPA ID Number

**SAFETY-KLEEN OAKLAND (Continued)**

**1001407764**

Completed Sub Area Name: Not reported  
Completed Document Type: RCRA Facility Assessment Report  
Completed Date: 06/01/1993  
Comments: Per the 4/6/2000 CMS workplan.

Completed Area Name: PROJECT WIDE  
Completed Sub Area Name: Not reported  
Completed Document Type: RCRA Facility Assessment Report  
Completed Date: 09/27/1990  
Comments: RFA Completed - September 27, 1990

Completed Area Name: PROJECT WIDE  
Completed Sub Area Name: Not reported  
Completed Document Type: Correspondence  
Completed Date: 10/26/2007  
Comments: Not reported

Completed Area Name: PROJECT WIDE  
Completed Sub Area Name: Not reported  
Completed Document Type: Correspondence  
Completed Date: 02/16/2010  
Comments: Not reported

Completed Area Name: PROJECT WIDE  
Completed Sub Area Name: Not reported  
Completed Document Type: Consent Order  
Completed Date: 02/23/2011  
Comments: Not reported

Completed Area Name: PROJECT WIDE  
Completed Sub Area Name: Not reported  
Completed Document Type: Human Exposure Controlled  
Completed Date: 07/03/2012  
Comments: Not reported

Completed Area Name: PROJECT WIDE  
Completed Sub Area Name: Not reported  
Completed Document Type: Annual Oversight Cost Estimate  
Completed Date: 09/21/2012  
Comments: Not reported

Completed Area Name: PROJECT WIDE  
Completed Sub Area Name: Not reported  
Completed Document Type: Correspondence  
Completed Date: 11/10/2014  
Comments: also indicates no more quarterly letter reports required.

Completed Area Name: PROJECT WIDE  
Completed Sub Area Name: Not reported  
Completed Document Type: Annual Oversight Cost Estimate  
Completed Date: 09/10/2013  
Comments: Not reported

Completed Area Name: PROJECT WIDE  
Completed Sub Area Name: Not reported  
Completed Document Type: Annual Oversight Cost Estimate  
Completed Date: 09/22/2014

Map ID  
Direction  
Distance  
Elevation

MAP FINDINGS

Site

Database(s)

EDR ID Number  
EPA ID Number

**SAFETY-KLEEN OAKLAND (Continued)**

**1001407764**

Comments: Not reported

Completed Area Name: PROJECT WIDE  
Completed Sub Area Name: Not reported  
Completed Document Type: Correspondence  
Completed Date: 06/27/2014  
Comments: Not reported

Future Area Name: PROJECT WIDE  
Future Sub Area Name: Not reported  
Future Document Type: Groundwater Migration Controlled  
Future Due Date: 2015  
Future Area Name: PROJECT WIDE  
Future Sub Area Name: Not reported  
Future Document Type: Land Use Restriction  
Future Due Date: 2015  
Future Area Name: PROJECT WIDE  
Future Sub Area Name: Not reported  
Future Document Type: Remedy Constructed  
Future Due Date: 2015  
Future Area Name: PROJECT WIDE  
Future Sub Area Name: Not reported  
Future Document Type: Corrective Action Completion Determination  
Future Due Date: 2015  
Schedule Area Name: PROJECT WIDE  
Schedule Sub Area Name: Not reported  
Schedule Document Type: Fact Sheets  
Schedule Due Date: 04/15/2015  
Schedule Revised Date: 08/15/2015  
Schedule Area Name: PROJECT WIDE  
Schedule Sub Area Name: Not reported  
Schedule Document Type: Corrective Measures Study Report  
Schedule Due Date: 03/30/2015  
Schedule Revised Date: 07/30/2015  
Schedule Area Name: PROJECT WIDE  
Schedule Sub Area Name: Not reported  
Schedule Document Type: Public Notice  
Schedule Due Date: 03/30/2015  
Schedule Revised Date: 07/21/2015  
Schedule Area Name: PROJECT WIDE  
Schedule Sub Area Name: Not reported  
Schedule Document Type: Community Profile  
Schedule Due Date: 03/02/2015  
Schedule Revised Date: Not reported  
Schedule Area Name: PROJECT WIDE  
Schedule Sub Area Name: Not reported  
Schedule Document Type: CEQA - Notice of Exemption  
Schedule Due Date: 03/30/2015  
Schedule Revised Date: Not reported  
Schedule Area Name: PROJECT WIDE  
Schedule Sub Area Name: Not reported  
Schedule Document Type: Remedy Selection and Statement of Basis  
Schedule Due Date: 03/30/2015  
Schedule Revised Date: 08/04/2015



Map ID  
Direction  
Distance  
Elevation

MAP FINDINGS

Site

Database(s)

EDR ID Number  
EPA ID Number

**BF283**     **ROBERTS TIRES**  
**SW**        **4333 MCARTHUR BOULEVARD**  
**1/2-1**     **OAKLAND, CA 94619**  
**0.969 mi.**  
**5116 ft.**     **Site 2 of 2 in cluster BF**

**CORRACTS**     **1015730631**  
                         **CAD053044053**

**Relative:**  
**Lower**

CORRACTS:

**Actual:**  
**14 ft.**

EPA ID:                    CAD053044053  
EPA Region:             09  
Area Name:              ENTIRE FACILITY  
Actual Date:             19960201  
Action:                  CA110 - RFI Workplan Received  
NAICS Code(s):         562112  
                              Hazardous Waste Collection  
Original schedule date: Not reported  
Schedule end date:     Not reported

EPA ID:                    CAD053044053  
EPA Region:             09  
Area Name:              ENTIRE FACILITY  
Actual Date:             19960101  
Action:                  CA100 - RFI Imposition  
NAICS Code(s):         562112  
                              Hazardous Waste Collection  
Original schedule date: Not reported  
Schedule end date:     Not reported

EPA ID:                    CAD053044053  
EPA Region:             09  
Area Name:              ENTIRE FACILITY  
Actual Date:             20130402  
Action:                  CA180 - RFI Supplemental Implementation Begun  
NAICS Code(s):         562112  
                              Hazardous Waste Collection  
Original schedule date: 20130327  
Schedule end date:     Not reported

EPA ID:                    CAD053044053  
EPA Region:             09  
Area Name:              ENTIRE FACILITY  
Actual Date:             20120703  
Action:                  CA725YE - Current Human Exposures Under Control, Yes, Current Human  
                              Exposures Under Control has been verified  
NAICS Code(s):         562112  
                              Hazardous Waste Collection  
Original schedule date: 20120729  
Schedule end date:     Not reported

EPA ID:                    CAD053044053  
EPA Region:             09  
Area Name:              ENTIRE FACILITY  
Actual Date:             20111104  
Action:                  CA180 - RFI Supplemental Implementation Begun  
NAICS Code(s):         562112  
                              Hazardous Waste Collection  
Original schedule date: 20111109  
Schedule end date:     Not reported

Map ID  
Direction  
Distance  
Elevation

MAP FINDINGS

Site

Database(s)

EDR ID Number  
EPA ID Number

**ROBERTS TIRES (Continued)**

**1015730631**

EPA ID: CAD053044053  
EPA Region: 09  
Area Name: ENTIRE FACILITY  
Actual Date: 20121105  
Action: CA160 - RFI Supplemental Information Received  
NAICS Code(s): 562112  
Hazardous Waste Collection  
Original schedule date: 20121001  
Schedule end date: 20121105

EPA ID: CAD053044053  
EPA Region: 09  
Area Name: ENTIRE FACILITY  
Actual Date: 20000406  
Action: CA300 - CMS Workplan Approved  
NAICS Code(s): 562112  
Hazardous Waste Collection  
Original schedule date: 20000506  
Schedule end date: Not reported

EPA ID: CAD053044053  
EPA Region: 09  
Area Name: ENTIRE FACILITY  
Actual Date: 20000406  
Action: CA260 - CMS Workplan Received  
NAICS Code(s): 562112  
Hazardous Waste Collection  
Original schedule date: Not reported  
Schedule end date: Not reported

EPA ID: CAD053044053  
EPA Region: 09  
Area Name: ENTIRE FACILITY  
Actual Date: 20100409  
Action: CA110 - RFI Workplan Received  
NAICS Code(s): 562112  
Hazardous Waste Collection  
Original schedule date: 20100412  
Schedule end date: Not reported

EPA ID: CAD053044053  
EPA Region: 09  
Area Name: ENTIRE FACILITY  
Actual Date: 20140709  
Action: CA180 - RFI Supplemental Implementation Begun  
NAICS Code(s): 562112  
Hazardous Waste Collection  
Original schedule date: 20140720  
Schedule end date: Not reported

EPA ID: CAD053044053  
EPA Region: 09  
Area Name: ENTIRE FACILITY  
Actual Date: 20140414  
Action: CA300 - CMS Workplan Approved  
NAICS Code(s): 562112  
Hazardous Waste Collection

Map ID  
Direction  
Distance  
Elevation

MAP FINDINGS

Site

Database(s)

EDR ID Number  
EPA ID Number

**ROBERTS TIRES (Continued)**

**1015730631**

Original schedule date: 20140411  
Schedule end date: Not reported

EPA ID: CAD053044053  
EPA Region: 09  
Area Name: ENTIRE FACILITY  
Actual Date: 20100614  
Action: CA140 - RFI Workplan Notice Of Deficiency Issued  
NAICS Code(s): 562112  
Hazardous Waste Collection

Original schedule date: 20100608  
Schedule end date: Not reported

EPA ID: CAD053044053  
EPA Region: 09  
Area Name: ENTIRE FACILITY  
Actual Date: 20100614  
Action: CA120 - RFI Workplan Modification Requested By Agency  
NAICS Code(s): 562112  
Hazardous Waste Collection

Original schedule date: 20100608  
Schedule end date: Not reported

EPA ID: CAD053044053  
EPA Region: 09  
Area Name: ENTIRE FACILITY  
Actual Date: 20140415  
Action: CA180 - RFI Supplemental Implementation Begun  
NAICS Code(s): 562112  
Hazardous Waste Collection

Original schedule date: 20140425  
Schedule end date: Not reported

EPA ID: CAD053044053  
EPA Region: 09  
Area Name: ENTIRE FACILITY  
Actual Date: 20141015  
Action: CA340 - CMS Report Received  
NAICS Code(s): 562112  
Hazardous Waste Collection

Original schedule date: 20141017  
Schedule end date: Not reported

EPA ID: CAD053044053  
EPA Region: 09  
Area Name: ENTIRE FACILITY  
Actual Date: 20100216  
Action: CA200 - RFI Approved  
NAICS Code(s): 562112  
Hazardous Waste Collection

Original schedule date: Not reported  
Schedule end date: Not reported

EPA ID: CAD053044053  
EPA Region: 09  
Area Name: ENTIRE FACILITY  
Actual Date: 20120116

Map ID  
Direction  
Distance  
Elevation

MAP FINDINGS

Site

Database(s)

EDR ID Number  
EPA ID Number

**ROBERTS TIRES (Continued)**

**1015730631**

Action: CA180 - RFI Supplemental Implementation Begun  
NAICS Code(s): 562112  
Hazardous Waste Collection  
Original schedule date: Not reported  
Schedule end date: Not reported

EPA ID: CAD053044053  
EPA Region: 09  
Area Name: ENTIRE FACILITY  
Actual Date: 19930616  
Action: CA225NR - Stabilization Measures Evaluation, This facility is, not amenable to stabilization activity at the, present time for reasons other than (1) it appears to be technically, infeasible or inappropriate (NF) or (2) there is a lack of technical, information (IN). Reasons for this conclusion may be the status of, closure at the facility, the degree of risk, timing considerations, the status of corrective action work at the facility, or other, administrative considerations  
NAICS Code(s): 562112  
Hazardous Waste Collection  
Original schedule date: Not reported  
Schedule end date: Not reported

EPA ID: CAD053044053  
EPA Region: 09  
Area Name: ENTIRE FACILITY  
Actual Date: 20120316  
Action: CA190 - RFI Report Received  
NAICS Code(s): 562112  
Hazardous Waste Collection  
Original schedule date: 20111215  
Schedule end date: 20120316

EPA ID: CAD053044053  
EPA Region: 09  
Area Name: ENTIRE FACILITY  
Actual Date: 20131217  
Action: CA270 - CMS Workplan Modification Requested By Agency  
NAICS Code(s): 562112  
Hazardous Waste Collection  
Original schedule date: 20131211  
Schedule end date: 20131216

EPA ID: CAD053044053  
EPA Region: 09  
Area Name: ENTIRE FACILITY  
Actual Date: 19930618  
Action: CA075LO - CA Prioritization, Facility or area was assigned a low corrective action priority  
NAICS Code(s): 562112  
Hazardous Waste Collection  
Original schedule date: Not reported  
Schedule end date: Not reported

EPA ID: CAD053044053  
EPA Region: 09  
Area Name: ENTIRE FACILITY

Map ID  
Direction  
Distance  
Elevation

MAP FINDINGS

Site

Database(s)

EDR ID Number  
EPA ID Number

**ROBERTS TIRES (Continued)**

**1015730631**

Actual Date: 20130820  
Action: CA200 - RFI Approved  
NAICS Code(s): 562112  
Hazardous Waste Collection  
Original schedule date: 20130901  
Schedule end date: Not reported

EPA ID: CAD053044053  
EPA Region: 09  
Area Name: ENTIRE FACILITY  
Actual Date: 19960520  
Action: CA200 - RFI Approved  
NAICS Code(s): 562112  
Hazardous Waste Collection  
Original schedule date: Not reported  
Schedule end date: Not reported

EPA ID: CAD053044053  
EPA Region: 09  
Area Name: ENTIRE FACILITY  
Actual Date: 20090921  
Action: CA190 - RFI Report Received  
NAICS Code(s): 562112  
Hazardous Waste Collection  
Original schedule date: Not reported  
Schedule end date: Not reported

EPA ID: CAD053044053  
EPA Region: 09  
Area Name: ENTIRE FACILITY  
Actual Date: 20131022  
Action: CA260 - CMS Workplan Received  
NAICS Code(s): 562112  
Hazardous Waste Collection  
Original schedule date: 20131021  
Schedule end date: Not reported

EPA ID: CAD053044053  
EPA Region: 09  
Area Name: ENTIRE FACILITY  
Actual Date: 19960223  
Action: CA150 - RFI Workplan Approved  
NAICS Code(s): 562112  
Hazardous Waste Collection  
Original schedule date: Not reported  
Schedule end date: Not reported

EPA ID: CAD053044053  
EPA Region: 09  
Area Name: ENTIRE FACILITY  
Actual Date: 20130625  
Action: CA190 - RFI Report Received  
NAICS Code(s): 562112  
Hazardous Waste Collection  
Original schedule date: 20130301  
Schedule end date: 20130624

Map ID  
Direction  
Distance  
Elevation

MAP FINDINGS

Site

Database(s)

EDR ID Number  
EPA ID Number

**ROBERTS TIRES (Continued)**

**1015730631**

EPA ID: CAD053044053  
EPA Region: 09  
Area Name: ENTIRE FACILITY  
Actual Date: 19900927  
Action: CA050RF - RFA Completed, Assessment was an RFA  
NAICS Code(s): 562112  
Hazardous Waste Collection  
Original schedule date: Not reported  
Schedule end date: Not reported

EPA ID: CAD053044053  
EPA Region: 09  
Area Name: ENTIRE FACILITY  
Actual Date: 19900927  
Action: CA070YE - RFA Determination Of Need For An RFI, RFI is Necessary  
NAICS Code(s): 562112  
Hazardous Waste Collection  
Original schedule date: 19900927  
Schedule end date: Not reported

EPA ID: CAD053044053  
EPA Region: 09  
Area Name: ENTIRE FACILITY  
Actual Date: 19900927  
Action: CA050 - RFA Completed  
NAICS Code(s): 562112  
Hazardous Waste Collection  
Original schedule date: 19900927  
Schedule end date: Not reported

EPA ID: CAD053044053  
EPA Region: 09  
Area Name: ENTIRE FACILITY  
Actual Date: 20130128  
Action: CA170 - RFI Supplemental Information Deemed Satisfactory  
NAICS Code(s): 562112  
Hazardous Waste Collection  
Original schedule date: 20130115  
Schedule end date: Not reported

EPA ID: CAD053044053  
EPA Region: 09  
Area Name: ENTIRE FACILITY  
Actual Date: 20120928  
Action: CA200 - RFI Approved  
NAICS Code(s): 562112  
Hazardous Waste Collection  
Original schedule date: 20121017  
Schedule end date: Not reported

EPA ID: CAD053044053  
EPA Region: 09  
Area Name: ENTIRE FACILITY  
Actual Date: 20110629  
Action: CA150 - RFI Workplan Approved  
NAICS Code(s): 562112  
Hazardous Waste Collection

Map ID  
Direction  
Distance  
Elevation

MAP FINDINGS

Site

Database(s)

EDR ID Number  
EPA ID Number

**ROBERTS TIRES (Continued)**

**1015730631**

Original schedule date: 20110622  
Schedule end date: Not reported

EPA ID: CAD053044053  
EPA Region: 09  
Area Name: ENTIRE FACILITY  
Actual Date: 19920329  
Action: CA100 - RFI Imposition  
NAICS Code(s): 562112  
Hazardous Waste Collection

Original schedule date: Not reported  
Schedule end date: Not reported

EPA ID: CAD053044053  
EPA Region: 09  
Area Name: ENTIRE FACILITY  
Actual Date: 19920329  
Action: CA250 - CMS Imposition  
NAICS Code(s): 562112  
Hazardous Waste Collection

Original schedule date: Not reported  
Schedule end date: Not reported

284  
SSW  
1/2-1  
0.980 mi.  
5177 ft.

**MERRITT TWO SITE**  
**655 3RD STREET**  
**OAKLAND, CA 94607**

**ENVIROSTOR S112875990**  
**N/A**

**Relative:**  
**Lower**

ENVIROSTOR:  
Facility ID: 60002149  
Status: Active  
Status Date: 02/01/2015  
Site Code: 202032  
Site Type: Voluntary Cleanup  
Site Type Detailed: Voluntary Cleanup  
Acres: 1.38  
NPL: NO  
Regulatory Agencies: SMBRP  
Lead Agency: SMBRP  
Program Manager: Tom Price  
Supervisor: Karen Toth  
Division Branch: Cleanup Berkeley  
Assembly: 18  
Senate: 09  
Special Program: Voluntary Cleanup Program  
Restricted Use: NO  
Site Mgmt Req: NONE SPECIFIED  
Funding: Responsible Party  
Latitude: 37.79851  
Longitude: -122.2814  
APN: 1-119-1-1  
Past Use: MANUFACTURED GAS PLANT  
Potential COC: Lead Polynuclear aromatic hydrocarbons (PAHs)  
Confirmed COC: Lead Polynuclear aromatic hydrocarbons (PAHs)  
Potential Description: SOIL  
Alias Name: 1-119-1-1  
Alias Type: APN

**Actual:**  
**14 ft.**

Map ID  
 Direction  
 Distance  
 Elevation

MAP FINDINGS

Site

Database(s)

EDR ID Number  
 EPA ID Number

**MERRITT TWO SITE (Continued)**

**S112875990**

Alias Name: 202032  
 Alias Type: Project Code (Site Code)  
 Alias Name: 60002149  
 Alias Type: Envirostor ID Number

**Completed Info:**

Completed Area Name: PROJECT WIDE  
 Completed Sub Area Name: Not reported  
 Completed Document Type: Voluntary Cleanup Agreement  
 Completed Date: 03/23/2015  
 Comments: The Voluntary Cleanup Agreement (VCA) covers tasks for reviewing existing data, reviewing and commenting on a Preliminary Endangerment Assessment (PEA) report, and preparing a Land Use Covenant.

Completed Area Name: PROJECT WIDE  
 Completed Sub Area Name: Not reported  
 Completed Document Type: Application  
 Completed Date: 10/17/2014  
 Comments: DTSC identified as Lead Agency

Future Area Name: PROJECT WIDE  
 Future Sub Area Name: Not reported  
 Future Document Type: Land Use Restriction  
 Future Due Date: 2015  
 Future Area Name: PROJECT WIDE  
 Future Sub Area Name: Not reported  
 Future Document Type: Preliminary Endangerment Assessment Report  
 Future Due Date: 2015  
 Schedule Area Name: Not reported  
 Schedule Sub Area Name: Not reported  
 Schedule Document Type: Not reported  
 Schedule Due Date: Not reported  
 Schedule Revised Date: Not reported

**285**  
**West**  
**1/2-1**  
**0.986 mi.**  
**5208 ft.**

**CARNATION DAIRIES**  
**1310 14TH STREET/1315 16TH STREET**  
**OAKLAND, CA 94607**

**RESPONSE S108054490**  
**ENVIROSTOR N/A**

**Relative:**  
**Lower**

**RESPONSE:**

Facility ID: 60000370  
 Site Type: State Response  
 Site Type Detail: State Response or NPL  
 Acres: 2.53  
 National Priorities List: NO  
 Cleanup Oversight Agencies: SMBRP, RWQCB 2 - San Francisco Bay, ALAMEDA COUNTY  
 Lead Agency Description: ALAMEDA COUNTY  
 Project Manager: Jovanne Villamater  
 Supervisor: Mark Piros  
 Division Branch: Cleanup Berkeley  
 Site Code: Not reported  
 Site Mgmt. Req.: NONE SPECIFIED  
 Assembly: 18  
 Senate: 09  
 Special Program Status: Not reported  
 Status: Refer: Other Agency  
 Status Date: 09/12/2006

**Actual:**  
**18 ft.**



Map ID  
Direction  
Distance  
Elevation

MAP FINDINGS

Site

Database(s)

EDR ID Number  
EPA ID Number

**CARNATION DAIRIES (Continued)**

**S108054490**

Restricted Use: NO  
Funding: Not Applicable  
Latitude: 37.81113  
Longitude: -122.2894  
APN: 005-0375-002-01  
Past Use: FUEL - VEHICLE STORAGE/ REFUELING, MAINTENANCE / CLEANING  
Potential COC : Benzene Tetrachloroethylene (PCE TPH-diesel TPH-gas  
1,4-Dichlorobenzene 1,2-Dichloroethane (EDC Ethylbenzene Toluene  
Xylenes  
Confirmed COC: Toluene Tetrachloroethylene (PCE TPH-diesel TPH-gas  
1,4-Dichlorobenzene 1,2-Dichloroethane (EDC Ethylbenzene Benzene  
Xylenes  
Potential Description: OTH, SOIL, SV  
Alias Name: 005-0375-002-01  
Alias Type: APN  
Alias Name: 110033618486  
Alias Type: EPA (FRS #)  
Alias Name: T0600100262  
Alias Type: GeoTracker Global ID  
Alias Name: 60000370  
Alias Type: Envirostor ID Number

Completed Info:

Completed Area Name: PROJECT WIDE  
Completed Sub Area Name: Not reported  
Completed Document Type: Site Screening  
Completed Date: 09/07/2006  
Comments: Site screening concluded that contaminants remain in soil, soil gas,  
and groundwater at the site. Historical distributions of contaminants  
are generally consistent with on-site sources. Extent of  
contamination appears fairly stable. ACDEH continues to oversee  
cleanup at the site.

Completed Area Name: PROJECT WIDE  
Completed Sub Area Name: Not reported  
Completed Document Type: \* Discovery  
Completed Date: 08/15/2006  
Comments: Not reported

Future Area Name: Not reported  
Future Sub Area Name: Not reported  
Future Document Type: Not reported  
Future Due Date: Not reported  
Schedule Area Name: Not reported  
Schedule Sub Area Name: Not reported  
Schedule Document Type: Not reported  
Schedule Due Date: Not reported  
Schedule Revised Date: Not reported

ENVIROSTOR:

Facility ID: 60000370  
Status: Refer: Other Agency  
Status Date: 09/12/2006  
Site Code: Not reported  
Site Type: State Response  
Site Type Detailed: State Response or NPL  
Acres: 2.53

Map ID  
Direction  
Distance  
Elevation

MAP FINDINGS

Site

Database(s)

EDR ID Number  
EPA ID Number

**CARNATION DAIRIES (Continued)**

**S108054490**

NPL: NO  
Regulatory Agencies: SMBRP, RWQCB 2 - San Francisco Bay, ALAMEDA COUNTY  
Lead Agency: ALAMEDA COUNTY  
Program Manager: Jovanne Villamater  
Supervisor: Mark Piros  
Division Branch: Cleanup Berkeley  
Assembly: 18  
Senate: 09  
Special Program: Not reported  
Restricted Use: NO  
Site Mgmt Req: NONE SPECIFIED  
Funding: Not Applicable  
Latitude: 37.81113  
Longitude: -122.2894  
APN: 005-0375-002-01  
Past Use: FUEL - VEHICLE STORAGE/ REFUELING, MAINTENANCE / CLEANING  
Potential COC: Benzene Tetrachloroethylene (PCE TPH-diesel TPH-gas  
1,4-Dichlorobenzene 1,2-Dichloroethane (EDC Ethylbenzene Toluene  
Xylenes  
Confirmed COC: Toluene Tetrachloroethylene (PCE TPH-diesel TPH-gas  
1,4-Dichlorobenzene 1,2-Dichloroethane (EDC Ethylbenzene Benzene  
Xylenes  
Potential Description: OTH, SOIL, SV  
Alias Name: 005-0375-002-01  
Alias Type: APN  
Alias Name: 110033618486  
Alias Type: EPA (FRS #)  
Alias Name: T0600100262  
Alias Type: GeoTracker Global ID  
Alias Name: 60000370  
Alias Type: Envirostor ID Number

Completed Info:

Completed Area Name: PROJECT WIDE  
Completed Sub Area Name: Not reported  
Completed Document Type: Site Screening  
Completed Date: 09/07/2006  
Comments: Site screening concluded that contaminants remain in soil, soil gas,  
and groundwater at the site. Historical distributions of contaminants  
are generally consistent with on-site sources. Extent of  
contamination appears fairly stable. ACDEH continues to oversee  
cleanup at the site.

Completed Area Name: PROJECT WIDE  
Completed Sub Area Name: Not reported  
Completed Document Type: \* Discovery  
Completed Date: 08/15/2006  
Comments: Not reported

Future Area Name: Not reported  
Future Sub Area Name: Not reported  
Future Document Type: Not reported  
Future Due Date: Not reported  
Schedule Area Name: Not reported  
Schedule Sub Area Name: Not reported  
Schedule Document Type: Not reported  
Schedule Due Date: Not reported  
Schedule Revised Date: Not reported

Count: 13 records.

ORPHAN SUMMARY

City	EDR ID	Site Name	Site Address	Zip	Database(s)
EMERYVILLE	S116165226	A C TRANSIT - EMERYVILLE	45TH STREET & SAN PABLO AVENUE	94608	ENVIROSTOR
OAKLAND	S116165224	CYPRESS FREEWAY-3RD STREET SOUNDWA	3RD STREET BETWEEN CENTER AND	94607	VCP, ENVIROSTOR
OAKLAND	S116165257	SO. PRESCOTT NEIGHBORHOOD PARK	3RD STREET	94607	VCP, ENVIROSTOR
OAKLAND	S109926666	BAYPORTE VILLAGE (ACORN II APARTME	0 8TH ST & MARKET	94607	SLIC, Alameda County CS
OAKLAND	S116165221	AT & SF RAILROAD PROPERTY	ALONG WOOD & 32ND STREET	94607	VCP, ENVIROSTOR
OAKLAND	S103881512	UPTOWN THEATER DISTRICT	BORDERED BY 20TH ST SAN PABLO		SLIC
OAKLAND	S116165254	NEW OAKLAND FIRE STATION #3	CENTER AND 14TH STREET	94607	VCP, ENVIROSTOR
OAKLAND	U003713391	OAKLAND FEDERAL BUILDING	1305 CLAY	94612	HIST CORTESE, LUST
OAKLAND	S116165234	MACARTHUR ST. ON-RAMP WIDENING PRO	I-580 FROM LOUISE TO ETTIE STR	94608	VCP, ENVIROSTOR
OAKLAND	S116165232	MANDELA PARKWAY EXTENSION PROJECT	MANDELA PARKWAY AND 32ND STREE	94607	VCP, ENVIROSTOR
OAKLAND	S116165227	MANDELA PARKWAY CORRIDOR	MANDELA PARKWAY BETWEEN 34TH A	94607	VCP, ENVIROSTOR
OAKLAND	S117038744	BROOKLYN BASIN	OAK STREET TO 9TH AVENUE	94606	VCP, ENVIROSTOR
OAKLAND	S106162033	OAKLAND REDEVELOPMENT AGENCY	UNKNOWN 11TH ST & WEBSTER ST	94606	SLIC

# GOVERNMENT RECORDS SEARCHED / DATA CURRENCY TRACKING

To maintain currency of the following federal and state databases, EDR contacts the appropriate governmental agency on a monthly or quarterly basis, as required.

**Number of Days to Update:** Provides confirmation that EDR is reporting records that have been updated within 90 days from the date the government agency made the information available to the public.

## STANDARD ENVIRONMENTAL RECORDS

### ***Federal NPL site list***

#### **NPL: National Priority List**

National Priorities List (Superfund). The NPL is a subset of CERCLIS and identifies over 1,200 sites for priority cleanup under the Superfund Program. NPL sites may encompass relatively large areas. As such, EDR provides polygon coverage for over 1,000 NPL site boundaries produced by EPA's Environmental Photographic Interpretation Center (EPIC) and regional EPA offices.

Date of Government Version: 12/16/2014	Source: EPA
Date Data Arrived at EDR: 01/08/2015	Telephone: N/A
Date Made Active in Reports: 02/09/2015	Last EDR Contact: 04/08/2015
Number of Days to Update: 32	Next Scheduled EDR Contact: 07/20/2015
	Data Release Frequency: Quarterly

#### **NPL Site Boundaries**

##### **Sources:**

EPA's Environmental Photographic Interpretation Center (EPIC)  
Telephone: 202-564-7333

EPA Region 1  
Telephone 617-918-1143

EPA Region 6  
Telephone: 214-655-6659

EPA Region 3  
Telephone 215-814-5418

EPA Region 7  
Telephone: 913-551-7247

EPA Region 4  
Telephone 404-562-8033

EPA Region 8  
Telephone: 303-312-6774

EPA Region 5  
Telephone 312-886-6686

EPA Region 9  
Telephone: 415-947-4246

EPA Region 10  
Telephone 206-553-8665

#### **Proposed NPL: Proposed National Priority List Sites**

A site that has been proposed for listing on the National Priorities List through the issuance of a proposed rule in the Federal Register. EPA then accepts public comments on the site, responds to the comments, and places on the NPL those sites that continue to meet the requirements for listing.

Date of Government Version: 12/16/2014	Source: EPA
Date Data Arrived at EDR: 01/08/2015	Telephone: N/A
Date Made Active in Reports: 02/09/2015	Last EDR Contact: 04/08/2015
Number of Days to Update: 32	Next Scheduled EDR Contact: 07/20/2015
	Data Release Frequency: Quarterly

#### **NPL LIENS: Federal Superfund Liens**

Federal Superfund Liens. Under the authority granted the USEPA by CERCLA of 1980, the USEPA has the authority to file liens against real property in order to recover remedial action expenditures or when the property owner received notification of potential liability. USEPA compiles a listing of filed notices of Superfund Liens.

Date of Government Version: 10/15/1991	Source: EPA
Date Data Arrived at EDR: 02/02/1994	Telephone: 202-564-4267
Date Made Active in Reports: 03/30/1994	Last EDR Contact: 08/15/2011
Number of Days to Update: 56	Next Scheduled EDR Contact: 11/28/2011
	Data Release Frequency: No Update Planned

# GOVERNMENT RECORDS SEARCHED / DATA CURRENCY TRACKING

## ***Federal Delisted NPL site list***

### DELISTED NPL: National Priority List Deletions

The National Oil and Hazardous Substances Pollution Contingency Plan (NCP) establishes the criteria that the EPA uses to delete sites from the NPL. In accordance with 40 CFR 300.425.(e), sites may be deleted from the NPL where no further response is appropriate.

Date of Government Version: 12/16/2014	Source: EPA
Date Data Arrived at EDR: 01/08/2015	Telephone: N/A
Date Made Active in Reports: 02/09/2015	Last EDR Contact: 04/08/2015
Number of Days to Update: 32	Next Scheduled EDR Contact: 07/20/2015
	Data Release Frequency: Quarterly

## ***Federal CERCLIS list***

### CERCLIS: Comprehensive Environmental Response, Compensation, and Liability Information System

CERCLIS contains data on potentially hazardous waste sites that have been reported to the USEPA by states, municipalities, private companies and private persons, pursuant to Section 103 of the Comprehensive Environmental Response, Compensation, and Liability Act (CERCLA). CERCLIS contains sites which are either proposed to or on the National Priorities List (NPL) and sites which are in the screening and assessment phase for possible inclusion on the NPL.

Date of Government Version: 10/25/2013	Source: EPA
Date Data Arrived at EDR: 11/11/2013	Telephone: 703-412-9810
Date Made Active in Reports: 02/13/2014	Last EDR Contact: 05/29/2015
Number of Days to Update: 94	Next Scheduled EDR Contact: 09/07/2015
	Data Release Frequency: Quarterly

### FEDERAL FACILITY: Federal Facility Site Information listing

A listing of National Priority List (NPL) and Base Realignment and Closure (BRAC) sites found in the Comprehensive Environmental Response, Compensation and Liability Information System (CERCLIS) Database where EPA Federal Facilities Restoration and Reuse Office is involved in cleanup activities.

Date of Government Version: 03/26/2015	Source: Environmental Protection Agency
Date Data Arrived at EDR: 04/08/2015	Telephone: 703-603-8704
Date Made Active in Reports: 06/11/2015	Last EDR Contact: 04/08/2015
Number of Days to Update: 64	Next Scheduled EDR Contact: 07/20/2015
	Data Release Frequency: Varies

## ***Federal CERCLIS NFRAP site List***

### CERCLIS-NFRAP: CERCLIS No Further Remedial Action Planned

Archived sites are sites that have been removed and archived from the inventory of CERCLIS sites. Archived status indicates that, to the best of EPA's knowledge, assessment at a site has been completed and that EPA has determined no further steps will be taken to list this site on the National Priorities List (NPL), unless information indicates this decision was not appropriate or other considerations require a recommendation for listing at a later time. This decision does not necessarily mean that there is no hazard associated with a given site; it only means that, based upon available information, the location is not judged to be a potential NPL site.

Date of Government Version: 10/25/2013	Source: EPA
Date Data Arrived at EDR: 11/11/2013	Telephone: 703-412-9810
Date Made Active in Reports: 02/13/2014	Last EDR Contact: 05/29/2015
Number of Days to Update: 94	Next Scheduled EDR Contact: 09/07/2015
	Data Release Frequency: Quarterly

## ***Federal RCRA CORRACTS facilities list***

### CORRACTS: Corrective Action Report

CORRACTS identifies hazardous waste handlers with RCRA corrective action activity.

# GOVERNMENT RECORDS SEARCHED / DATA CURRENCY TRACKING

Date of Government Version: 03/10/2015  
Date Data Arrived at EDR: 03/31/2015  
Date Made Active in Reports: 06/11/2015  
Number of Days to Update: 72

Source: EPA  
Telephone: 800-424-9346  
Last EDR Contact: 03/31/2015  
Next Scheduled EDR Contact: 07/13/2015  
Data Release Frequency: Quarterly

## ***Federal RCRA non-CORRACTS TSD facilities list***

### **RCRA-TSDF: RCRA - Treatment, Storage and Disposal**

RCRAInfo is EPA's comprehensive information system, providing access to data supporting the Resource Conservation and Recovery Act (RCRA) of 1976 and the Hazardous and Solid Waste Amendments (HSWA) of 1984. The database includes selective information on sites which generate, transport, store, treat and/or dispose of hazardous waste as defined by the Resource Conservation and Recovery Act (RCRA). Transporters are individuals or entities that move hazardous waste from the generator offsite to a facility that can recycle, treat, store, or dispose of the waste. TSDFs treat, store, or dispose of the waste.

Date of Government Version: 03/10/2015  
Date Data Arrived at EDR: 03/31/2015  
Date Made Active in Reports: 06/11/2015  
Number of Days to Update: 72

Source: Environmental Protection Agency  
Telephone: (415) 495-8895  
Last EDR Contact: 03/31/2015  
Next Scheduled EDR Contact: 07/13/2015  
Data Release Frequency: Quarterly

## ***Federal RCRA generators list***

### **RCRA-LQG: RCRA - Large Quantity Generators**

RCRAInfo is EPA's comprehensive information system, providing access to data supporting the Resource Conservation and Recovery Act (RCRA) of 1976 and the Hazardous and Solid Waste Amendments (HSWA) of 1984. The database includes selective information on sites which generate, transport, store, treat and/or dispose of hazardous waste as defined by the Resource Conservation and Recovery Act (RCRA). Large quantity generators (LQGs) generate over 1,000 kilograms (kg) of hazardous waste, or over 1 kg of acutely hazardous waste per month.

Date of Government Version: 03/10/2015  
Date Data Arrived at EDR: 03/31/2015  
Date Made Active in Reports: 06/11/2015  
Number of Days to Update: 72

Source: Environmental Protection Agency  
Telephone: (415) 495-8895  
Last EDR Contact: 03/31/2015  
Next Scheduled EDR Contact: 07/13/2015  
Data Release Frequency: Quarterly

### **RCRA-SQG: RCRA - Small Quantity Generators**

RCRAInfo is EPA's comprehensive information system, providing access to data supporting the Resource Conservation and Recovery Act (RCRA) of 1976 and the Hazardous and Solid Waste Amendments (HSWA) of 1984. The database includes selective information on sites which generate, transport, store, treat and/or dispose of hazardous waste as defined by the Resource Conservation and Recovery Act (RCRA). Small quantity generators (SQGs) generate between 100 kg and 1,000 kg of hazardous waste per month.

Date of Government Version: 03/10/2015  
Date Data Arrived at EDR: 03/31/2015  
Date Made Active in Reports: 06/11/2015  
Number of Days to Update: 72

Source: Environmental Protection Agency  
Telephone: (415) 495-8895  
Last EDR Contact: 03/31/2015  
Next Scheduled EDR Contact: 07/13/2015  
Data Release Frequency: Quarterly

### **RCRA-CESQG: RCRA - Conditionally Exempt Small Quantity Generators**

RCRAInfo is EPA's comprehensive information system, providing access to data supporting the Resource Conservation and Recovery Act (RCRA) of 1976 and the Hazardous and Solid Waste Amendments (HSWA) of 1984. The database includes selective information on sites which generate, transport, store, treat and/or dispose of hazardous waste as defined by the Resource Conservation and Recovery Act (RCRA). Conditionally exempt small quantity generators (CESQGs) generate less than 100 kg of hazardous waste, or less than 1 kg of acutely hazardous waste per month.

Date of Government Version: 03/10/2015  
Date Data Arrived at EDR: 03/31/2015  
Date Made Active in Reports: 06/11/2015  
Number of Days to Update: 72

Source: Environmental Protection Agency  
Telephone: (415) 495-8895  
Last EDR Contact: 03/31/2015  
Next Scheduled EDR Contact: 07/13/2015  
Data Release Frequency: Varies

# GOVERNMENT RECORDS SEARCHED / DATA CURRENCY TRACKING

## ***Federal institutional controls / engineering controls registries***

### US ENG CONTROLS: Engineering Controls Sites List

A listing of sites with engineering controls in place. Engineering controls include various forms of caps, building foundations, liners, and treatment methods to create pathway elimination for regulated substances to enter environmental media or effect human health.

Date of Government Version: 03/16/2015	Source: Environmental Protection Agency
Date Data Arrived at EDR: 03/17/2015	Telephone: 703-603-0695
Date Made Active in Reports: 06/02/2015	Last EDR Contact: 06/01/2015
Number of Days to Update: 77	Next Scheduled EDR Contact: 09/14/2015
	Data Release Frequency: Varies

### US INST CONTROL: Sites with Institutional Controls

A listing of sites with institutional controls in place. Institutional controls include administrative measures, such as groundwater use restrictions, construction restrictions, property use restrictions, and post remediation care requirements intended to prevent exposure to contaminants remaining on site. Deed restrictions are generally required as part of the institutional controls.

Date of Government Version: 03/16/2015	Source: Environmental Protection Agency
Date Data Arrived at EDR: 03/17/2015	Telephone: 703-603-0695
Date Made Active in Reports: 06/02/2015	Last EDR Contact: 06/01/2015
Number of Days to Update: 77	Next Scheduled EDR Contact: 09/14/2015
	Data Release Frequency: Varies

### LUCIS: Land Use Control Information System

LUCIS contains records of land use control information pertaining to the former Navy Base Realignment and Closure properties.

Date of Government Version: 05/28/2015	Source: Department of the Navy
Date Data Arrived at EDR: 05/29/2015	Telephone: 843-820-7326
Date Made Active in Reports: 06/11/2015	Last EDR Contact: 05/18/2015
Number of Days to Update: 13	Next Scheduled EDR Contact: 08/31/2015
	Data Release Frequency: Varies

## ***Federal ERNS list***

### ERNS: Emergency Response Notification System

Emergency Response Notification System. ERNS records and stores information on reported releases of oil and hazardous substances.

Date of Government Version: 03/30/2015	Source: National Response Center, United States Coast Guard
Date Data Arrived at EDR: 03/31/2015	Telephone: 202-267-2180
Date Made Active in Reports: 06/02/2015	Last EDR Contact: 03/31/2015
Number of Days to Update: 63	Next Scheduled EDR Contact: 07/13/2015
	Data Release Frequency: Annually

## ***State- and tribal - equivalent NPL***

### RESPONSE: State Response Sites

Identifies confirmed release sites where DTSC is involved in remediation, either in a lead or oversight capacity. These confirmed release sites are generally high-priority and high potential risk.

Date of Government Version: 05/04/2015	Source: Department of Toxic Substances Control
Date Data Arrived at EDR: 05/05/2015	Telephone: 916-323-3400
Date Made Active in Reports: 05/14/2015	Last EDR Contact: 05/05/2015
Number of Days to Update: 9	Next Scheduled EDR Contact: 08/17/2015
	Data Release Frequency: Quarterly

## ***State- and tribal - equivalent CERCLIS***

# GOVERNMENT RECORDS SEARCHED / DATA CURRENCY TRACKING

## ENVIROSTOR: EnviroStor Database

The Department of Toxic Substances Control's (DTSC's) Site Mitigation and Brownfields Reuse Program's (SMBRP's) EnviroStor database identifies sites that have known contamination or sites for which there may be reasons to investigate further. The database includes the following site types: Federal Superfund sites (National Priorities List (NPL)); State Response, including Military Facilities and State Superfund; Voluntary Cleanup; and School sites. EnviroStor provides similar information to the information that was available in CalSites, and provides additional site information, including, but not limited to, identification of formerly-contaminated properties that have been released for reuse, properties where environmental deed restrictions have been recorded to prevent inappropriate land uses, and risk characterization information that is used to assess potential impacts to public health and the environment at contaminated sites.

Date of Government Version: 05/04/2015	Source: Department of Toxic Substances Control
Date Data Arrived at EDR: 05/05/2015	Telephone: 916-323-3400
Date Made Active in Reports: 05/14/2015	Last EDR Contact: 05/05/2015
Number of Days to Update: 9	Next Scheduled EDR Contact: 08/17/2015
	Data Release Frequency: Quarterly

## **State and tribal landfill and/or solid waste disposal site lists**

### SWF/LF (SWIS): Solid Waste Information System

Active, Closed and Inactive Landfills. SWF/LF records typically contain an inventory of solid waste disposal facilities or landfills. These may be active or inactive facilities or open dumps that failed to meet RCRA Section 4004 criteria for solid waste landfills or disposal sites.

Date of Government Version: 05/18/2015	Source: Department of Resources Recycling and Recovery
Date Data Arrived at EDR: 05/20/2015	Telephone: 916-341-6320
Date Made Active in Reports: 06/05/2015	Last EDR Contact: 05/20/2015
Number of Days to Update: 16	Next Scheduled EDR Contact: 08/31/2015
	Data Release Frequency: Quarterly

## **State and tribal leaking storage tank lists**

### LUST REG 6V: Leaking Underground Storage Tank Case Listing

Leaking Underground Storage Tank locations. Inyo, Kern, Los Angeles, Mono, San Bernardino counties.

Date of Government Version: 06/07/2005	Source: California Regional Water Quality Control Board Victorville Branch Office (6)
Date Data Arrived at EDR: 06/07/2005	Telephone: 760-241-7365
Date Made Active in Reports: 06/29/2005	Last EDR Contact: 09/12/2011
Number of Days to Update: 22	Next Scheduled EDR Contact: 12/26/2011
	Data Release Frequency: No Update Planned

### LUST REG 9: Leaking Underground Storage Tank Report

Orange, Riverside, San Diego counties. For more current information, please refer to the State Water Resources Control Board's LUST database.

Date of Government Version: 03/01/2001	Source: California Regional Water Quality Control Board San Diego Region (9)
Date Data Arrived at EDR: 04/23/2001	Telephone: 858-637-5595
Date Made Active in Reports: 05/21/2001	Last EDR Contact: 09/26/2011
Number of Days to Update: 28	Next Scheduled EDR Contact: 01/09/2012
	Data Release Frequency: No Update Planned

### LUST REG 6L: Leaking Underground Storage Tank Case Listing

For more current information, please refer to the State Water Resources Control Board's LUST database.

Date of Government Version: 09/09/2003	Source: California Regional Water Quality Control Board Lahontan Region (6)
Date Data Arrived at EDR: 09/10/2003	Telephone: 530-542-5572
Date Made Active in Reports: 10/07/2003	Last EDR Contact: 09/12/2011
Number of Days to Update: 27	Next Scheduled EDR Contact: 12/26/2011
	Data Release Frequency: No Update Planned



# GOVERNMENT RECORDS SEARCHED / DATA CURRENCY TRACKING

## LUST: Geotracker's Leaking Underground Fuel Tank Report

Leaking Underground Storage Tank Incident Reports. LUST records contain an inventory of reported leaking underground storage tank incidents. Not all states maintain these records, and the information stored varies by state. For more information on a particular leaking underground storage tank sites, please contact the appropriate regulatory agency.

Date of Government Version: 03/13/2015	Source: State Water Resources Control Board
Date Data Arrived at EDR: 03/18/2015	Telephone: see region list
Date Made Active in Reports: 03/24/2015	Last EDR Contact: 06/17/2015
Number of Days to Update: 6	Next Scheduled EDR Contact: 09/28/2015
	Data Release Frequency: Quarterly

## LUST REG 1: Active Toxic Site Investigation

Del Norte, Humboldt, Lake, Mendocino, Modoc, Siskiyou, Sonoma, Trinity counties. For more current information, please refer to the State Water Resources Control Board's LUST database.

Date of Government Version: 02/01/2001	Source: California Regional Water Quality Control Board North Coast (1)
Date Data Arrived at EDR: 02/28/2001	Telephone: 707-570-3769
Date Made Active in Reports: 03/29/2001	Last EDR Contact: 08/01/2011
Number of Days to Update: 29	Next Scheduled EDR Contact: 11/14/2011
	Data Release Frequency: No Update Planned

## LUST REG 2: Fuel Leak List

Leaking Underground Storage Tank locations. Alameda, Contra Costa, Marin, Napa, San Francisco, San Mateo, Santa Clara, Solano, Sonoma counties.

Date of Government Version: 09/30/2004	Source: California Regional Water Quality Control Board San Francisco Bay Region (2)
Date Data Arrived at EDR: 10/20/2004	Telephone: 510-622-2433
Date Made Active in Reports: 11/19/2004	Last EDR Contact: 09/19/2011
Number of Days to Update: 30	Next Scheduled EDR Contact: 01/02/2012
	Data Release Frequency: Quarterly

## LUST REG 5: Leaking Underground Storage Tank Database

Leaking Underground Storage Tank locations. Alameda, Alpine, Amador, Butte, Colusa, Contra Costa, Calveras, El Dorado, Fresno, Glenn, Kern, Kings, Lake, Lassen, Madera, Mariposa, Merced, Modoc, Napa, Nevada, Placer, Plumas, Sacramento, San Joaquin, Shasta, Solano, Stanislaus, Sutter, Tehama, Tulare, Tuolumne, Yolo, Yuba counties.

Date of Government Version: 07/01/2008	Source: California Regional Water Quality Control Board Central Valley Region (5)
Date Data Arrived at EDR: 07/22/2008	Telephone: 916-464-4834
Date Made Active in Reports: 07/31/2008	Last EDR Contact: 07/01/2011
Number of Days to Update: 9	Next Scheduled EDR Contact: 10/17/2011
	Data Release Frequency: No Update Planned

## LUST REG 4: Underground Storage Tank Leak List

Los Angeles, Ventura counties. For more current information, please refer to the State Water Resources Control Board's LUST database.

Date of Government Version: 09/07/2004	Source: California Regional Water Quality Control Board Los Angeles Region (4)
Date Data Arrived at EDR: 09/07/2004	Telephone: 213-576-6710
Date Made Active in Reports: 10/12/2004	Last EDR Contact: 09/06/2011
Number of Days to Update: 35	Next Scheduled EDR Contact: 12/19/2011
	Data Release Frequency: No Update Planned

## LUST REG 3: Leaking Underground Storage Tank Database

Leaking Underground Storage Tank locations. Monterey, San Benito, San Luis Obispo, Santa Barbara, Santa Cruz counties.

Date of Government Version: 05/19/2003	Source: California Regional Water Quality Control Board Central Coast Region (3)
Date Data Arrived at EDR: 05/19/2003	Telephone: 805-542-4786
Date Made Active in Reports: 06/02/2003	Last EDR Contact: 07/18/2011
Number of Days to Update: 14	Next Scheduled EDR Contact: 10/31/2011
	Data Release Frequency: No Update Planned

# GOVERNMENT RECORDS SEARCHED / DATA CURRENCY TRACKING

## LUST REG 7: Leaking Underground Storage Tank Case Listing

Leaking Underground Storage Tank locations. Imperial, Riverside, San Diego, Santa Barbara counties.

Date of Government Version: 02/26/2004	Source: California Regional Water Quality Control Board Colorado River Basin Region (7)
Date Data Arrived at EDR: 02/26/2004	Telephone: 760-776-8943
Date Made Active in Reports: 03/24/2004	Last EDR Contact: 08/01/2011
Number of Days to Update: 27	Next Scheduled EDR Contact: 11/14/2011
	Data Release Frequency: No Update Planned

## LUST REG 8: Leaking Underground Storage Tanks

California Regional Water Quality Control Board Santa Ana Region (8). For more current information, please refer to the State Water Resources Control Board's LUST database.

Date of Government Version: 02/14/2005	Source: California Regional Water Quality Control Board Santa Ana Region (8)
Date Data Arrived at EDR: 02/15/2005	Telephone: 909-782-4496
Date Made Active in Reports: 03/28/2005	Last EDR Contact: 08/15/2011
Number of Days to Update: 41	Next Scheduled EDR Contact: 11/28/2011
	Data Release Frequency: Varies

## SLIC: Statewide SLIC Cases

The SLIC (Spills, Leaks, Investigations and Cleanup) program is designed to protect and restore water quality from spills, leaks, and similar discharges.

Date of Government Version: 03/13/2015	Source: State Water Resources Control Board
Date Data Arrived at EDR: 03/18/2015	Telephone: 866-480-1028
Date Made Active in Reports: 03/24/2015	Last EDR Contact: 06/17/2015
Number of Days to Update: 6	Next Scheduled EDR Contact: 09/28/2015
	Data Release Frequency: Varies

## SLIC REG 1: Active Toxic Site Investigations

The SLIC (Spills, Leaks, Investigations and Cleanup) program is designed to protect and restore water quality from spills, leaks, and similar discharges.

Date of Government Version: 04/03/2003	Source: California Regional Water Quality Control Board, North Coast Region (1)
Date Data Arrived at EDR: 04/07/2003	Telephone: 707-576-2220
Date Made Active in Reports: 04/25/2003	Last EDR Contact: 08/01/2011
Number of Days to Update: 18	Next Scheduled EDR Contact: 11/14/2011
	Data Release Frequency: No Update Planned

## SLIC REG 2: Spills, Leaks, Investigation & Cleanup Cost Recovery Listing

The SLIC (Spills, Leaks, Investigations and Cleanup) program is designed to protect and restore water quality from spills, leaks, and similar discharges.

Date of Government Version: 09/30/2004	Source: Regional Water Quality Control Board San Francisco Bay Region (2)
Date Data Arrived at EDR: 10/20/2004	Telephone: 510-286-0457
Date Made Active in Reports: 11/19/2004	Last EDR Contact: 09/19/2011
Number of Days to Update: 30	Next Scheduled EDR Contact: 01/02/2012
	Data Release Frequency: Quarterly

## SLIC REG 3: Spills, Leaks, Investigation & Cleanup Cost Recovery Listing

The SLIC (Spills, Leaks, Investigations and Cleanup) program is designed to protect and restore water quality from spills, leaks, and similar discharges.

Date of Government Version: 05/18/2006	Source: California Regional Water Quality Control Board Central Coast Region (3)
Date Data Arrived at EDR: 05/18/2006	Telephone: 805-549-3147
Date Made Active in Reports: 06/15/2006	Last EDR Contact: 07/18/2011
Number of Days to Update: 28	Next Scheduled EDR Contact: 10/31/2011
	Data Release Frequency: Semi-Annually

## GOVERNMENT RECORDS SEARCHED / DATA CURRENCY TRACKING

### SLIC REG 4: Spills, Leaks, Investigation & Cleanup Cost Recovery Listing

The SLIC (Spills, Leaks, Investigations and Cleanup) program is designed to protect and restore water quality from spills, leaks, and similar discharges.

Date of Government Version: 11/17/2004  
Date Data Arrived at EDR: 11/18/2004  
Date Made Active in Reports: 01/04/2005  
Number of Days to Update: 47

Source: Region Water Quality Control Board Los Angeles Region (4)  
Telephone: 213-576-6600  
Last EDR Contact: 07/01/2011  
Next Scheduled EDR Contact: 10/17/2011  
Data Release Frequency: Varies

### SLIC REG 5: Spills, Leaks, Investigation & Cleanup Cost Recovery Listing

The SLIC (Spills, Leaks, Investigations and Cleanup) program is designed to protect and restore water quality from spills, leaks, and similar discharges.

Date of Government Version: 04/01/2005  
Date Data Arrived at EDR: 04/05/2005  
Date Made Active in Reports: 04/21/2005  
Number of Days to Update: 16

Source: Regional Water Quality Control Board Central Valley Region (5)  
Telephone: 916-464-3291  
Last EDR Contact: 09/12/2011  
Next Scheduled EDR Contact: 12/26/2011  
Data Release Frequency: Semi-Annually

### SLIC REG 6V: Spills, Leaks, Investigation & Cleanup Cost Recovery Listing

The SLIC (Spills, Leaks, Investigations and Cleanup) program is designed to protect and restore water quality from spills, leaks, and similar discharges.

Date of Government Version: 05/24/2005  
Date Data Arrived at EDR: 05/25/2005  
Date Made Active in Reports: 06/16/2005  
Number of Days to Update: 22

Source: Regional Water Quality Control Board, Victorville Branch  
Telephone: 619-241-6583  
Last EDR Contact: 08/15/2011  
Next Scheduled EDR Contact: 11/28/2011  
Data Release Frequency: Semi-Annually

### SLIC REG 6L: SLIC Sites

The SLIC (Spills, Leaks, Investigations and Cleanup) program is designed to protect and restore water quality from spills, leaks, and similar discharges.

Date of Government Version: 09/07/2004  
Date Data Arrived at EDR: 09/07/2004  
Date Made Active in Reports: 10/12/2004  
Number of Days to Update: 35

Source: California Regional Water Quality Control Board, Lahontan Region  
Telephone: 530-542-5574  
Last EDR Contact: 08/15/2011  
Next Scheduled EDR Contact: 11/28/2011  
Data Release Frequency: No Update Planned

### SLIC REG 7: SLIC List

The SLIC (Spills, Leaks, Investigations and Cleanup) program is designed to protect and restore water quality from spills, leaks, and similar discharges.

Date of Government Version: 11/24/2004  
Date Data Arrived at EDR: 11/29/2004  
Date Made Active in Reports: 01/04/2005  
Number of Days to Update: 36

Source: California Regional Quality Control Board, Colorado River Basin Region  
Telephone: 760-346-7491  
Last EDR Contact: 08/01/2011  
Next Scheduled EDR Contact: 11/14/2011  
Data Release Frequency: No Update Planned

### SLIC REG 8: Spills, Leaks, Investigation & Cleanup Cost Recovery Listing

The SLIC (Spills, Leaks, Investigations and Cleanup) program is designed to protect and restore water quality from spills, leaks, and similar discharges.

Date of Government Version: 04/03/2008  
Date Data Arrived at EDR: 04/03/2008  
Date Made Active in Reports: 04/14/2008  
Number of Days to Update: 11

Source: California Region Water Quality Control Board Santa Ana Region (8)  
Telephone: 951-782-3298  
Last EDR Contact: 09/12/2011  
Next Scheduled EDR Contact: 12/26/2011  
Data Release Frequency: Semi-Annually

# GOVERNMENT RECORDS SEARCHED / DATA CURRENCY TRACKING

## SLIC REG 9: Spills, Leaks, Investigation & Cleanup Cost Recovery Listing

The SLIC (Spills, Leaks, Investigations and Cleanup) program is designed to protect and restore water quality from spills, leaks, and similar discharges.

Date of Government Version: 09/10/2007  
Date Data Arrived at EDR: 09/11/2007  
Date Made Active in Reports: 09/28/2007  
Number of Days to Update: 17

Source: California Regional Water Quality Control Board San Diego Region (9)  
Telephone: 858-467-2980  
Last EDR Contact: 08/08/2011  
Next Scheduled EDR Contact: 11/21/2011  
Data Release Frequency: Annually

## INDIAN LUST R4: Leaking Underground Storage Tanks on Indian Land

LUSTs on Indian land in Florida, Mississippi and North Carolina.

Date of Government Version: 09/30/2014  
Date Data Arrived at EDR: 03/03/2015  
Date Made Active in Reports: 03/13/2015  
Number of Days to Update: 10

Source: EPA Region 4  
Telephone: 404-562-8677  
Last EDR Contact: 04/27/2015  
Next Scheduled EDR Contact: 08/10/2015  
Data Release Frequency: Semi-Annually

## INDIAN LUST R5: Leaking Underground Storage Tanks on Indian Land

Leaking underground storage tanks located on Indian Land in Michigan, Minnesota and Wisconsin.

Date of Government Version: 01/30/2015  
Date Data Arrived at EDR: 02/05/2015  
Date Made Active in Reports: 03/09/2015  
Number of Days to Update: 32

Source: EPA, Region 5  
Telephone: 312-886-7439  
Last EDR Contact: 04/27/2015  
Next Scheduled EDR Contact: 08/10/2015  
Data Release Frequency: Varies

## INDIAN LUST R6: Leaking Underground Storage Tanks on Indian Land

LUSTs on Indian land in New Mexico and Oklahoma.

Date of Government Version: 01/23/2015  
Date Data Arrived at EDR: 02/10/2015  
Date Made Active in Reports: 03/13/2015  
Number of Days to Update: 31

Source: EPA Region 6  
Telephone: 214-665-6597  
Last EDR Contact: 01/26/2015  
Next Scheduled EDR Contact: 05/11/2015  
Data Release Frequency: Varies

## INDIAN LUST R9: Leaking Underground Storage Tanks on Indian Land

LUSTs on Indian land in Arizona, California, New Mexico and Nevada

Date of Government Version: 01/08/2015  
Date Data Arrived at EDR: 01/08/2015  
Date Made Active in Reports: 02/09/2015  
Number of Days to Update: 32

Source: Environmental Protection Agency  
Telephone: 415-972-3372  
Last EDR Contact: 01/08/2015  
Next Scheduled EDR Contact: 05/11/2015  
Data Release Frequency: Quarterly

## INDIAN LUST R8: Leaking Underground Storage Tanks on Indian Land

LUSTs on Indian land in Colorado, Montana, North Dakota, South Dakota, Utah and Wyoming.

Date of Government Version: 01/28/2015  
Date Data Arrived at EDR: 01/30/2015  
Date Made Active in Reports: 03/13/2015  
Number of Days to Update: 42

Source: EPA Region 8  
Telephone: 303-312-6271  
Last EDR Contact: 04/27/2015  
Next Scheduled EDR Contact: 08/10/2015  
Data Release Frequency: Quarterly

## INDIAN LUST R1: Leaking Underground Storage Tanks on Indian Land

A listing of leaking underground storage tank locations on Indian Land.

Date of Government Version: 02/01/2013  
Date Data Arrived at EDR: 05/01/2013  
Date Made Active in Reports: 11/01/2013  
Number of Days to Update: 184

Source: EPA Region 1  
Telephone: 617-918-1313  
Last EDR Contact: 04/03/2015  
Next Scheduled EDR Contact: 08/10/2015  
Data Release Frequency: Varies

# GOVERNMENT RECORDS SEARCHED / DATA CURRENCY TRACKING

INDIAN LUST R10: Leaking Underground Storage Tanks on Indian Land  
LUSTs on Indian land in Alaska, Idaho, Oregon and Washington.

Date of Government Version: 02/03/2015	Source: EPA Region 10
Date Data Arrived at EDR: 02/12/2015	Telephone: 206-553-2857
Date Made Active in Reports: 03/13/2015	Last EDR Contact: 04/27/2015
Number of Days to Update: 29	Next Scheduled EDR Contact: 08/10/2015
	Data Release Frequency: Quarterly

INDIAN LUST R7: Leaking Underground Storage Tanks on Indian Land  
LUSTs on Indian land in Iowa, Kansas, and Nebraska

Date of Government Version: 09/23/2014	Source: EPA Region 7
Date Data Arrived at EDR: 11/25/2014	Telephone: 913-551-7003
Date Made Active in Reports: 01/29/2015	Last EDR Contact: 04/27/2015
Number of Days to Update: 65	Next Scheduled EDR Contact: 08/10/2015
	Data Release Frequency: Varies

## **State and tribal registered storage tank lists**

UST: Active UST Facilities

Active UST facilities gathered from the local regulatory agencies

Date of Government Version: 03/13/2015	Source: SWRCB
Date Data Arrived at EDR: 03/18/2015	Telephone: 916-341-5851
Date Made Active in Reports: 03/26/2015	Last EDR Contact: 06/17/2015
Number of Days to Update: 8	Next Scheduled EDR Contact: 09/28/2015
	Data Release Frequency: Semi-Annually

AST: Aboveground Petroleum Storage Tank Facilities

A listing of aboveground storage tank petroleum storage tank locations.

Date of Government Version: 08/01/2009	Source: California Environmental Protection Agency
Date Data Arrived at EDR: 09/10/2009	Telephone: 916-327-5092
Date Made Active in Reports: 10/01/2009	Last EDR Contact: 07/13/2015
Number of Days to Update: 21	Next Scheduled EDR Contact: 04/13/2015
	Data Release Frequency: Quarterly

INDIAN UST R7: Underground Storage Tanks on Indian Land

The Indian Underground Storage Tank (UST) database provides information about underground storage tanks on Indian land in EPA Region 7 (Iowa, Kansas, Missouri, Nebraska, and 9 Tribal Nations).

Date of Government Version: 09/23/2014	Source: EPA Region 7
Date Data Arrived at EDR: 11/25/2014	Telephone: 913-551-7003
Date Made Active in Reports: 01/29/2015	Last EDR Contact: 04/27/2015
Number of Days to Update: 65	Next Scheduled EDR Contact: 08/10/2015
	Data Release Frequency: Varies

INDIAN UST R10: Underground Storage Tanks on Indian Land

The Indian Underground Storage Tank (UST) database provides information about underground storage tanks on Indian land in EPA Region 10 (Alaska, Idaho, Oregon, Washington, and Tribal Nations).

Date of Government Version: 02/03/2015	Source: EPA Region 10
Date Data Arrived at EDR: 02/12/2015	Telephone: 206-553-2857
Date Made Active in Reports: 03/13/2015	Last EDR Contact: 04/27/2015
Number of Days to Update: 29	Next Scheduled EDR Contact: 08/10/2015
	Data Release Frequency: Quarterly

INDIAN UST R9: Underground Storage Tanks on Indian Land

The Indian Underground Storage Tank (UST) database provides information about underground storage tanks on Indian land in EPA Region 9 (Arizona, California, Hawaii, Nevada, the Pacific Islands, and Tribal Nations).

# GOVERNMENT RECORDS SEARCHED / DATA CURRENCY TRACKING

Date of Government Version: 12/14/2014  
Date Data Arrived at EDR: 02/13/2015  
Date Made Active in Reports: 03/13/2015  
Number of Days to Update: 28

Source: EPA Region 9  
Telephone: 415-972-3368  
Last EDR Contact: 01/26/2015  
Next Scheduled EDR Contact: 05/11/2015  
Data Release Frequency: Quarterly

## INDIAN UST R8: Underground Storage Tanks on Indian Land

The Indian Underground Storage Tank (UST) database provides information about underground storage tanks on Indian land in EPA Region 8 (Colorado, Montana, North Dakota, South Dakota, Utah, Wyoming and 27 Tribal Nations).

Date of Government Version: 01/29/2015  
Date Data Arrived at EDR: 01/30/2015  
Date Made Active in Reports: 03/13/2015  
Number of Days to Update: 42

Source: EPA Region 8  
Telephone: 303-312-6137  
Last EDR Contact: 04/27/2015  
Next Scheduled EDR Contact: 08/10/2015  
Data Release Frequency: Quarterly

## INDIAN UST R1: Underground Storage Tanks on Indian Land

The Indian Underground Storage Tank (UST) database provides information about underground storage tanks on Indian land in EPA Region 1 (Connecticut, Maine, Massachusetts, New Hampshire, Rhode Island, Vermont and ten Tribal Nations).

Date of Government Version: 02/01/2013  
Date Data Arrived at EDR: 05/01/2013  
Date Made Active in Reports: 01/27/2014  
Number of Days to Update: 271

Source: EPA, Region 1  
Telephone: 617-918-1313  
Last EDR Contact: 04/28/2015  
Next Scheduled EDR Contact: 08/10/2015  
Data Release Frequency: Varies

## INDIAN UST R4: Underground Storage Tanks on Indian Land

The Indian Underground Storage Tank (UST) database provides information about underground storage tanks on Indian land in EPA Region 4 (Alabama, Florida, Georgia, Kentucky, Mississippi, North Carolina, South Carolina, Tennessee and Tribal Nations)

Date of Government Version: 09/30/2014  
Date Data Arrived at EDR: 03/03/2015  
Date Made Active in Reports: 03/13/2015  
Number of Days to Update: 10

Source: EPA Region 4  
Telephone: 404-562-9424  
Last EDR Contact: 04/27/2015  
Next Scheduled EDR Contact: 08/10/2015  
Data Release Frequency: Semi-Annually

## INDIAN UST R5: Underground Storage Tanks on Indian Land

The Indian Underground Storage Tank (UST) database provides information about underground storage tanks on Indian land in EPA Region 5 (Michigan, Minnesota and Wisconsin and Tribal Nations).

Date of Government Version: 01/30/2015  
Date Data Arrived at EDR: 02/05/2015  
Date Made Active in Reports: 03/13/2015  
Number of Days to Update: 36

Source: EPA Region 5  
Telephone: 312-886-6136  
Last EDR Contact: 04/27/2015  
Next Scheduled EDR Contact: 08/10/2015  
Data Release Frequency: Varies

## INDIAN UST R6: Underground Storage Tanks on Indian Land

The Indian Underground Storage Tank (UST) database provides information about underground storage tanks on Indian land in EPA Region 6 (Louisiana, Arkansas, Oklahoma, New Mexico, Texas and 65 Tribes).

Date of Government Version: 01/23/2015  
Date Data Arrived at EDR: 02/13/2015  
Date Made Active in Reports: 03/13/2015  
Number of Days to Update: 28

Source: EPA Region 6  
Telephone: 214-665-7591  
Last EDR Contact: 01/26/2015  
Next Scheduled EDR Contact: 05/11/2015  
Data Release Frequency: Semi-Annually

## FEMA UST: Underground Storage Tank Listing

A listing of all FEMA owned underground storage tanks.



# GOVERNMENT RECORDS SEARCHED / DATA CURRENCY TRACKING

Date of Government Version: 01/01/2010  
Date Data Arrived at EDR: 02/16/2010  
Date Made Active in Reports: 04/12/2010  
Number of Days to Update: 55

Source: FEMA  
Telephone: 202-646-5797  
Last EDR Contact: 04/13/2015  
Next Scheduled EDR Contact: 07/27/2015  
Data Release Frequency: Varies

## ***State and tribal voluntary cleanup sites***

### **INDIAN VCP R1: Voluntary Cleanup Priority Listing**

A listing of voluntary cleanup priority sites located on Indian Land located in Region 1.

Date of Government Version: 09/29/2014  
Date Data Arrived at EDR: 10/01/2014  
Date Made Active in Reports: 11/06/2014  
Number of Days to Update: 36

Source: EPA, Region 1  
Telephone: 617-918-1102  
Last EDR Contact: 04/02/2015  
Next Scheduled EDR Contact: 07/13/2015  
Data Release Frequency: Varies

### **INDIAN VCP R7: Voluntary Cleanup Priority Listing**

A listing of voluntary cleanup priority sites located on Indian Land located in Region 7.

Date of Government Version: 03/20/2008  
Date Data Arrived at EDR: 04/22/2008  
Date Made Active in Reports: 05/19/2008  
Number of Days to Update: 27

Source: EPA, Region 7  
Telephone: 913-551-7365  
Last EDR Contact: 04/20/2009  
Next Scheduled EDR Contact: 07/20/2009  
Data Release Frequency: Varies

### **VCP: Voluntary Cleanup Program Properties**

Contains low threat level properties with either confirmed or unconfirmed releases and the project proponents have request that DTSC oversee investigation and/or cleanup activities and have agreed to provide coverage for DTSC's costs.

Date of Government Version: 05/04/2015  
Date Data Arrived at EDR: 05/05/2015  
Date Made Active in Reports: 05/14/2015  
Number of Days to Update: 9

Source: Department of Toxic Substances Control  
Telephone: 916-323-3400  
Last EDR Contact: 05/05/2015  
Next Scheduled EDR Contact: 08/17/2015  
Data Release Frequency: Quarterly

## **ADDITIONAL ENVIRONMENTAL RECORDS**

### ***Local Brownfield lists***

#### **US BROWNFIELDS: A Listing of Brownfields Sites**

Brownfields are real property, the expansion, redevelopment, or reuse of which may be complicated by the presence or potential presence of a hazardous substance, pollutant, or contaminant. Cleaning up and reinvesting in these properties takes development pressures off of undeveloped, open land, and both improves and protects the environment. Assessment, Cleanup and Redevelopment Exchange System (ACRES) stores information reported by EPA Brownfields grant recipients on brownfields properties assessed or cleaned up with grant funding as well as information on Targeted Brownfields Assessments performed by EPA Regions. A listing of ACRES Brownfield sites is obtained from Cleanups in My Community. Cleanups in My Community provides information on Brownfields properties for which information is reported back to EPA, as well as areas served by Brownfields grant programs.

Date of Government Version: 03/23/2015  
Date Data Arrived at EDR: 03/24/2015  
Date Made Active in Reports: 06/02/2015  
Number of Days to Update: 70

Source: Environmental Protection Agency  
Telephone: 202-566-2777  
Last EDR Contact: 03/24/2015  
Next Scheduled EDR Contact: 07/06/2015  
Data Release Frequency: Semi-Annually

### ***Local Lists of Landfill / Solid Waste Disposal Sites***

# GOVERNMENT RECORDS SEARCHED / DATA CURRENCY TRACKING

## ODI: Open Dump Inventory

An open dump is defined as a disposal facility that does not comply with one or more of the Part 257 or Part 258 Subtitle D Criteria.

Date of Government Version: 06/30/1985  
Date Data Arrived at EDR: 08/09/2004  
Date Made Active in Reports: 09/17/2004  
Number of Days to Update: 39

Source: Environmental Protection Agency  
Telephone: 800-424-9346  
Last EDR Contact: 06/09/2004  
Next Scheduled EDR Contact: N/A  
Data Release Frequency: No Update Planned

## DEBRIS REGION 9: Torres Martinez Reservation Illegal Dump Site Locations

A listing of illegal dump sites location on the Torres Martinez Indian Reservation located in eastern Riverside County and northern Imperial County, California.

Date of Government Version: 01/12/2009  
Date Data Arrived at EDR: 05/07/2009  
Date Made Active in Reports: 09/21/2009  
Number of Days to Update: 137

Source: EPA, Region 9  
Telephone: 415-947-4219  
Last EDR Contact: 04/23/2015  
Next Scheduled EDR Contact: 08/10/2015  
Data Release Frequency: No Update Planned

## SWRCY: Recycler Database

A listing of recycling facilities in California.

Date of Government Version: 03/16/2015  
Date Data Arrived at EDR: 03/18/2015  
Date Made Active in Reports: 03/26/2015  
Number of Days to Update: 8

Source: Department of Conservation  
Telephone: 916-323-3836  
Last EDR Contact: 06/17/2015  
Next Scheduled EDR Contact: 09/28/2015  
Data Release Frequency: Quarterly

## HAULERS: Registered Waste Tire Haulers Listing

A listing of registered waste tire haulers.

Date of Government Version: 05/26/2015  
Date Data Arrived at EDR: 05/28/2015  
Date Made Active in Reports: 06/05/2015  
Number of Days to Update: 8

Source: Integrated Waste Management Board  
Telephone: 916-341-6422  
Last EDR Contact: 05/18/2015  
Next Scheduled EDR Contact: 08/31/2015  
Data Release Frequency: Varies

## WMUDS/SWAT: Waste Management Unit Database

Waste Management Unit Database System. WMUDS is used by the State Water Resources Control Board staff and the Regional Water Quality Control Boards for program tracking and inventory of waste management units. WMUDS is composed of the following databases: Facility Information, Scheduled Inspections Information, Waste Management Unit Information, SWAT Program Information, SWAT Report Summary Information, SWAT Report Summary Data, Chapter 15 (formerly Subchapter 15) Information, Chapter 15 Monitoring Parameters, TPCA Program Information, RCRA Program Information, Closure Information, and Interested Parties Information.

Date of Government Version: 04/01/2000  
Date Data Arrived at EDR: 04/10/2000  
Date Made Active in Reports: 05/10/2000  
Number of Days to Update: 30

Source: State Water Resources Control Board  
Telephone: 916-227-4448  
Last EDR Contact: 05/06/2015  
Next Scheduled EDR Contact: 08/24/2015  
Data Release Frequency: No Update Planned

## **Local Lists of Hazardous waste / Contaminated Sites**

### US CDL: Clandestine Drug Labs

A listing of clandestine drug lab locations. The U.S. Department of Justice ("the Department") provides this web site as a public service. It contains addresses of some locations where law enforcement agencies reported they found chemicals or other items that indicated the presence of either clandestine drug laboratories or dumpsites. In most cases, the source of the entries is not the Department, and the Department has not verified the entry and does not guarantee its accuracy. Members of the public must verify the accuracy of all entries by, for example, contacting local law enforcement and local health departments.



# GOVERNMENT RECORDS SEARCHED / DATA CURRENCY TRACKING

Date of Government Version: 02/25/2015  
Date Data Arrived at EDR: 03/10/2015  
Date Made Active in Reports: 03/25/2015  
Number of Days to Update: 15

Source: Drug Enforcement Administration  
Telephone: 202-307-1000  
Last EDR Contact: 05/29/2015  
Next Scheduled EDR Contact: 09/14/2015  
Data Release Frequency: Quarterly

## HIST CAL-SITES: Calsites Database

The Calsites database contains potential or confirmed hazardous substance release properties. In 1996, California EPA reevaluated and significantly reduced the number of sites in the Calsites database. No longer updated by the state agency. It has been replaced by ENVIROSTOR.

Date of Government Version: 08/08/2005  
Date Data Arrived at EDR: 08/03/2006  
Date Made Active in Reports: 08/24/2006  
Number of Days to Update: 21

Source: Department of Toxic Substance Control  
Telephone: 916-323-3400  
Last EDR Contact: 02/23/2009  
Next Scheduled EDR Contact: 05/25/2009  
Data Release Frequency: No Update Planned

## SCH: School Property Evaluation Program

This category contains proposed and existing school sites that are being evaluated by DTSC for possible hazardous materials contamination. In some cases, these properties may be listed in the CalSites category depending on the level of threat to public health and safety or the environment they pose.

Date of Government Version: 05/04/2015  
Date Data Arrived at EDR: 05/05/2015  
Date Made Active in Reports: 05/14/2015  
Number of Days to Update: 9

Source: Department of Toxic Substances Control  
Telephone: 916-323-3400  
Last EDR Contact: 05/05/2015  
Next Scheduled EDR Contact: 08/17/2015  
Data Release Frequency: Quarterly

## TOXIC PITS: Toxic Pits Cleanup Act Sites

Toxic PITS Cleanup Act Sites. TOXIC PITS identifies sites suspected of containing hazardous substances where cleanup has not yet been completed.

Date of Government Version: 07/01/1995  
Date Data Arrived at EDR: 08/30/1995  
Date Made Active in Reports: 09/26/1995  
Number of Days to Update: 27

Source: State Water Resources Control Board  
Telephone: 916-227-4364  
Last EDR Contact: 01/26/2009  
Next Scheduled EDR Contact: 04/27/2009  
Data Release Frequency: No Update Planned

## CDL: Clandestine Drug Labs

A listing of drug lab locations. Listing of a location in this database does not indicate that any illegal drug lab materials were or were not present there, and does not constitute a determination that the location either requires or does not require additional cleanup work.

Date of Government Version: 12/31/2014  
Date Data Arrived at EDR: 03/10/2015  
Date Made Active in Reports: 03/18/2015  
Number of Days to Update: 8

Source: Department of Toxic Substances Control  
Telephone: 916-255-6504  
Last EDR Contact: 04/13/2015  
Next Scheduled EDR Contact: 07/27/2015  
Data Release Frequency: Varies

## US HIST CDL: National Clandestine Laboratory Register

A listing of clandestine drug lab locations. The U.S. Department of Justice ("the Department") provides this web site as a public service. It contains addresses of some locations where law enforcement agencies reported they found chemicals or other items that indicated the presence of either clandestine drug laboratories or dumpsites. In most cases, the source of the entries is not the Department, and the Department has not verified the entry and does not guarantee its accuracy. Members of the public must verify the accuracy of all entries by, for example, contacting local law enforcement and local health departments.

Date of Government Version: 02/25/2015  
Date Data Arrived at EDR: 03/10/2015  
Date Made Active in Reports: 03/25/2015  
Number of Days to Update: 15

Source: Drug Enforcement Administration  
Telephone: 202-307-1000  
Last EDR Contact: 05/29/2015  
Next Scheduled EDR Contact: 09/14/2015  
Data Release Frequency: No Update Planned

# GOVERNMENT RECORDS SEARCHED / DATA CURRENCY TRACKING

## Local Lists of Registered Storage Tanks

### CA FID UST: Facility Inventory Database

The Facility Inventory Database (FID) contains a historical listing of active and inactive underground storage tank locations from the State Water Resource Control Board. Refer to local/county source for current data.

Date of Government Version: 10/31/1994	Source: California Environmental Protection Agency
Date Data Arrived at EDR: 09/05/1995	Telephone: 916-341-5851
Date Made Active in Reports: 09/29/1995	Last EDR Contact: 12/28/1998
Number of Days to Update: 24	Next Scheduled EDR Contact: N/A
	Data Release Frequency: No Update Planned

### UST MENDOCINO: Mendocino County UST Database

A listing of underground storage tank locations in Mendocino County.

Date of Government Version: 09/23/2009	Source: Department of Public Health
Date Data Arrived at EDR: 09/23/2009	Telephone: 707-463-4466
Date Made Active in Reports: 10/01/2009	Last EDR Contact: 06/01/2015
Number of Days to Update: 8	Next Scheduled EDR Contact: 09/14/2015
	Data Release Frequency: Annually

### HIST UST: Hazardous Substance Storage Container Database

The Hazardous Substance Storage Container Database is a historical listing of UST sites. Refer to local/county source for current data.

Date of Government Version: 10/15/1990	Source: State Water Resources Control Board
Date Data Arrived at EDR: 01/25/1991	Telephone: 916-341-5851
Date Made Active in Reports: 02/12/1991	Last EDR Contact: 07/26/2001
Number of Days to Update: 18	Next Scheduled EDR Contact: N/A
	Data Release Frequency: No Update Planned

### SWEEPS UST: SWEEPS UST Listing

Statewide Environmental Evaluation and Planning System. This underground storage tank listing was updated and maintained by a company contacted by the SWRCB in the early 1990's. The listing is no longer updated or maintained. The local agency is the contact for more information on a site on the SWEEPS list.

Date of Government Version: 06/01/1994	Source: State Water Resources Control Board
Date Data Arrived at EDR: 07/07/2005	Telephone: N/A
Date Made Active in Reports: 08/11/2005	Last EDR Contact: 06/03/2005
Number of Days to Update: 35	Next Scheduled EDR Contact: N/A
	Data Release Frequency: No Update Planned

## Local Land Records

### LIENS 2: CERCLA Lien Information

A Federal CERCLA ('Superfund') lien can exist by operation of law at any site or property at which EPA has spent Superfund monies. These monies are spent to investigate and address releases and threatened releases of contamination. CERCLIS provides information as to the identity of these sites and properties.

Date of Government Version: 02/18/2014	Source: Environmental Protection Agency
Date Data Arrived at EDR: 03/18/2014	Telephone: 202-564-6023
Date Made Active in Reports: 04/24/2014	Last EDR Contact: 04/27/2015
Number of Days to Update: 37	Next Scheduled EDR Contact: 08/10/2015
	Data Release Frequency: Varies

### LIENS: Environmental Liens Listing

A listing of property locations with environmental liens for California where DTSC is a lien holder.

Date of Government Version: 03/11/2015	Source: Department of Toxic Substances Control
Date Data Arrived at EDR: 03/13/2015	Telephone: 916-323-3400
Date Made Active in Reports: 03/24/2015	Last EDR Contact: 06/05/2015
Number of Days to Update: 11	Next Scheduled EDR Contact: 09/21/2015
	Data Release Frequency: Varies

# GOVERNMENT RECORDS SEARCHED / DATA CURRENCY TRACKING

## DEED: Deed Restriction Listing

Site Mitigation and Brownfields Reuse Program Facility Sites with Deed Restrictions & Hazardous Waste Management Program Facility Sites with Deed / Land Use Restriction. The DTSC Site Mitigation and Brownfields Reuse Program (SMBRP) list includes sites cleaned up under the program's oversight and generally does not include current or former hazardous waste facilities that required a hazardous waste facility permit. The list represents deed restrictions that are active. Some sites have multiple deed restrictions. The DTSC Hazardous Waste Management Program (HWMP) has developed a list of current or former hazardous waste facilities that have a recorded land use restriction at the local county recorder's office. The land use restrictions on this list were required by the DTSC HWMP as a result of the presence of hazardous substances that remain on site after the facility (or part of the facility) has been closed or cleaned up. The types of land use restriction include deed notice, deed restriction, or a land use restriction that binds current and future owners.

Date of Government Version: 03/09/2015	Source: DTSC and SWRCB
Date Data Arrived at EDR: 03/10/2015	Telephone: 916-323-3400
Date Made Active in Reports: 03/18/2015	Last EDR Contact: 06/09/2015
Number of Days to Update: 8	Next Scheduled EDR Contact: 09/21/2015
	Data Release Frequency: Semi-Annually

## **Records of Emergency Release Reports**

### HMIRS: Hazardous Materials Information Reporting System

Hazardous Materials Incident Report System. HMIRS contains hazardous material spill incidents reported to DOT.

Date of Government Version: 03/30/2015	Source: U.S. Department of Transportation
Date Data Arrived at EDR: 03/31/2015	Telephone: 202-366-4555
Date Made Active in Reports: 06/11/2015	Last EDR Contact: 03/31/2015
Number of Days to Update: 72	Next Scheduled EDR Contact: 07/13/2015
	Data Release Frequency: Annually

### CHMIRS: California Hazardous Material Incident Report System

California Hazardous Material Incident Reporting System. CHMIRS contains information on reported hazardous material incidents (accidental releases or spills).

Date of Government Version: 04/14/2015	Source: Office of Emergency Services
Date Data Arrived at EDR: 04/29/2015	Telephone: 916-845-8400
Date Made Active in Reports: 05/21/2015	Last EDR Contact: 04/27/2015
Number of Days to Update: 22	Next Scheduled EDR Contact: 08/10/2015
	Data Release Frequency: Varies

### LDS: Land Disposal Sites Listing

The Land Disposal program regulates of waste discharge to land for treatment, storage and disposal in waste management units.

Date of Government Version: 03/13/2015	Source: State Water Quality Control Board
Date Data Arrived at EDR: 03/18/2015	Telephone: 866-480-1028
Date Made Active in Reports: 03/24/2015	Last EDR Contact: 06/17/2015
Number of Days to Update: 6	Next Scheduled EDR Contact: 09/28/2015
	Data Release Frequency: Quarterly

### MCS: Military Cleanup Sites Listing

The State Water Resources Control Board and nine Regional Water Quality Control Boards partner with the Department of Defense (DoD) through the Defense and State Memorandum of Agreement (DSMOA) to oversee the investigation and remediation of water quality issues at military facilities.

Date of Government Version: 03/13/2015	Source: State Water Resources Control Board
Date Data Arrived at EDR: 03/18/2015	Telephone: 866-480-1028
Date Made Active in Reports: 03/24/2015	Last EDR Contact: 06/17/2015
Number of Days to Update: 6	Next Scheduled EDR Contact: 09/28/2015
	Data Release Frequency: Quarterly

# GOVERNMENT RECORDS SEARCHED / DATA CURRENCY TRACKING

## SPILLS 90: SPILLS90 data from FirstSearch

Spills 90 includes those spill and release records available exclusively from FirstSearch databases. Typically, they may include chemical, oil and/or hazardous substance spills recorded after 1990. Duplicate records that are already included in EDR incident and release records are not included in Spills 90.

Date of Government Version: 06/06/2012	Source: FirstSearch
Date Data Arrived at EDR: 01/03/2013	Telephone: N/A
Date Made Active in Reports: 02/22/2013	Last EDR Contact: 01/03/2013
Number of Days to Update: 50	Next Scheduled EDR Contact: N/A
	Data Release Frequency: No Update Planned

## Other Ascertainable Records

### RCRA NonGen / NLR: RCRA - Non Generators / No Longer Regulated

RCRAInfo is EPA's comprehensive information system, providing access to data supporting the Resource Conservation and Recovery Act (RCRA) of 1976 and the Hazardous and Solid Waste Amendments (HSWA) of 1984. The database includes selective information on sites which generate, transport, store, treat and/or dispose of hazardous waste as defined by the Resource Conservation and Recovery Act (RCRA). Non-Generators do not presently generate hazardous waste.

Date of Government Version: 03/10/2015	Source: Environmental Protection Agency
Date Data Arrived at EDR: 03/31/2015	Telephone: (415) 495-8895
Date Made Active in Reports: 06/11/2015	Last EDR Contact: 03/31/2015
Number of Days to Update: 72	Next Scheduled EDR Contact: 07/13/2015
	Data Release Frequency: Varies

### DOT OPS: Incident and Accident Data

Department of Transportation, Office of Pipeline Safety Incident and Accident data.

Date of Government Version: 07/31/2012	Source: Department of Transportation, Office of Pipeline Safety
Date Data Arrived at EDR: 08/07/2012	Telephone: 202-366-4595
Date Made Active in Reports: 09/18/2012	Last EDR Contact: 05/05/2015
Number of Days to Update: 42	Next Scheduled EDR Contact: 08/17/2015
	Data Release Frequency: Varies

### DOD: Department of Defense Sites

This data set consists of federally owned or administered lands, administered by the Department of Defense, that have any area equal to or greater than 640 acres of the United States, Puerto Rico, and the U.S. Virgin Islands.

Date of Government Version: 12/31/2005	Source: USGS
Date Data Arrived at EDR: 11/10/2006	Telephone: 888-275-8747
Date Made Active in Reports: 01/11/2007	Last EDR Contact: 04/14/2015
Number of Days to Update: 62	Next Scheduled EDR Contact: 07/27/2015
	Data Release Frequency: Semi-Annually

### FUDS: Formerly Used Defense Sites

The listing includes locations of Formerly Used Defense Sites properties where the US Army Corps of Engineers is actively working or will take necessary cleanup actions.

Date of Government Version: 06/06/2014	Source: U.S. Army Corps of Engineers
Date Data Arrived at EDR: 09/10/2014	Telephone: 202-528-4285
Date Made Active in Reports: 09/18/2014	Last EDR Contact: 06/12/2015
Number of Days to Update: 8	Next Scheduled EDR Contact: 09/21/2015
	Data Release Frequency: Varies

### CONSENT: Superfund (CERCLA) Consent Decrees

Major legal settlements that establish responsibility and standards for cleanup at NPL (Superfund) sites. Released periodically by United States District Courts after settlement by parties to litigation matters.

# GOVERNMENT RECORDS SEARCHED / DATA CURRENCY TRACKING

Date of Government Version: 12/31/2014  
Date Data Arrived at EDR: 04/17/2015  
Date Made Active in Reports: 06/02/2015  
Number of Days to Update: 46

Source: Department of Justice, Consent Decree Library  
Telephone: Varies  
Last EDR Contact: 03/30/2015  
Next Scheduled EDR Contact: 07/13/2015  
Data Release Frequency: Varies

## ROD: Records Of Decision

Record of Decision. ROD documents mandate a permanent remedy at an NPL (Superfund) site containing technical and health information to aid in the cleanup.

Date of Government Version: 11/25/2013  
Date Data Arrived at EDR: 12/12/2013  
Date Made Active in Reports: 02/24/2014  
Number of Days to Update: 74

Source: EPA  
Telephone: 703-416-0223  
Last EDR Contact: 06/12/2015  
Next Scheduled EDR Contact: 09/21/2015  
Data Release Frequency: Annually

## UMTRA: Uranium Mill Tailings Sites

Uranium ore was mined by private companies for federal government use in national defense programs. When the mills shut down, large piles of the sand-like material (mill tailings) remain after uranium has been extracted from the ore. Levels of human exposure to radioactive materials from the piles are low; however, in some cases tailings were used as construction materials before the potential health hazards of the tailings were recognized.

Date of Government Version: 09/14/2010  
Date Data Arrived at EDR: 10/07/2011  
Date Made Active in Reports: 03/01/2012  
Number of Days to Update: 146

Source: Department of Energy  
Telephone: 505-845-0011  
Last EDR Contact: 05/26/2015  
Next Scheduled EDR Contact: 09/07/2015  
Data Release Frequency: Varies

## US MINES: Mines Master Index File

Contains all mine identification numbers issued for mines active or opened since 1971. The data also includes violation information.

Date of Government Version: 12/30/2014  
Date Data Arrived at EDR: 12/31/2014  
Date Made Active in Reports: 01/29/2015  
Number of Days to Update: 29

Source: Department of Labor, Mine Safety and Health Administration  
Telephone: 303-231-5959  
Last EDR Contact: 06/03/2015  
Next Scheduled EDR Contact: 09/14/2015  
Data Release Frequency: Semi-Annually

## TRIS: Toxic Chemical Release Inventory System

Toxic Release Inventory System. TRIS identifies facilities which release toxic chemicals to the air, water and land in reportable quantities under SARA Title III Section 313.

Date of Government Version: 12/31/2013  
Date Data Arrived at EDR: 02/12/2015  
Date Made Active in Reports: 06/02/2015  
Number of Days to Update: 110

Source: EPA  
Telephone: 202-566-0250  
Last EDR Contact: 01/29/2015  
Next Scheduled EDR Contact: 06/08/2015  
Data Release Frequency: Annually

## TSCA: Toxic Substances Control Act

Toxic Substances Control Act. TSCA identifies manufacturers and importers of chemical substances included on the TSCA Chemical Substance Inventory list. It includes data on the production volume of these substances by plant site.

Date of Government Version: 12/31/2012  
Date Data Arrived at EDR: 01/15/2015  
Date Made Active in Reports: 01/29/2015  
Number of Days to Update: 14

Source: EPA  
Telephone: 202-260-5521  
Last EDR Contact: 03/27/2015  
Next Scheduled EDR Contact: 07/06/2015  
Data Release Frequency: Every 4 Years

## GOVERNMENT RECORDS SEARCHED / DATA CURRENCY TRACKING

### FTTS: FIFRA/ TSCA Tracking System - FIFRA (Federal Insecticide, Fungicide, & Rodenticide Act)/TSCA (Toxic Substances Control Act)

FTTS tracks administrative cases and pesticide enforcement actions and compliance activities related to FIFRA, TSCA and EPCRA (Emergency Planning and Community Right-to-Know Act). To maintain currency, EDR contacts the Agency on a quarterly basis.

Date of Government Version: 04/09/2009  
Date Data Arrived at EDR: 04/16/2009  
Date Made Active in Reports: 05/11/2009  
Number of Days to Update: 25

Source: EPA/Office of Prevention, Pesticides and Toxic Substances  
Telephone: 202-566-1667  
Last EDR Contact: 05/20/2015  
Next Scheduled EDR Contact: 09/07/2015  
Data Release Frequency: Quarterly

### FTTS INSP: FIFRA/ TSCA Tracking System - FIFRA (Federal Insecticide, Fungicide, & Rodenticide Act)/TSCA (Toxic Substances Control Act)

A listing of FIFRA/TSCA Tracking System (FTTS) inspections and enforcements.

Date of Government Version: 04/09/2009  
Date Data Arrived at EDR: 04/16/2009  
Date Made Active in Reports: 05/11/2009  
Number of Days to Update: 25

Source: EPA  
Telephone: 202-566-1667  
Last EDR Contact: 05/20/2015  
Next Scheduled EDR Contact: 09/07/2015  
Data Release Frequency: Quarterly

### HIST FTTS: FIFRA/TSCA Tracking System Administrative Case Listing

A complete administrative case listing from the FIFRA/TSCA Tracking System (FTTS) for all ten EPA regions. The information was obtained from the National Compliance Database (NCDB). NCDB supports the implementation of FIFRA (Federal Insecticide, Fungicide, and Rodenticide Act) and TSCA (Toxic Substances Control Act). Some EPA regions are now closing out records. Because of that, and the fact that some EPA regions are not providing EPA Headquarters with updated records, it was decided to create a HIST FTTS database. It included records that may not be included in the newer FTTS database updates. This database is no longer updated.

Date of Government Version: 10/19/2006  
Date Data Arrived at EDR: 03/01/2007  
Date Made Active in Reports: 04/10/2007  
Number of Days to Update: 40

Source: Environmental Protection Agency  
Telephone: 202-564-2501  
Last EDR Contact: 12/17/2007  
Next Scheduled EDR Contact: 03/17/2008  
Data Release Frequency: No Update Planned

### HIST FTTS INSP: FIFRA/TSCA Tracking System Inspection & Enforcement Case Listing

A complete inspection and enforcement case listing from the FIFRA/TSCA Tracking System (FTTS) for all ten EPA regions. The information was obtained from the National Compliance Database (NCDB). NCDB supports the implementation of FIFRA (Federal Insecticide, Fungicide, and Rodenticide Act) and TSCA (Toxic Substances Control Act). Some EPA regions are now closing out records. Because of that, and the fact that some EPA regions are not providing EPA Headquarters with updated records, it was decided to create a HIST FTTS database. It included records that may not be included in the newer FTTS database updates. This database is no longer updated.

Date of Government Version: 10/19/2006  
Date Data Arrived at EDR: 03/01/2007  
Date Made Active in Reports: 04/10/2007  
Number of Days to Update: 40

Source: Environmental Protection Agency  
Telephone: 202-564-2501  
Last EDR Contact: 12/17/2008  
Next Scheduled EDR Contact: 03/17/2008  
Data Release Frequency: No Update Planned

### SSTS: Section 7 Tracking Systems

Section 7 of the Federal Insecticide, Fungicide and Rodenticide Act, as amended (92 Stat. 829) requires all registered pesticide-producing establishments to submit a report to the Environmental Protection Agency by March 1st each year. Each establishment must report the types and amounts of pesticides, active ingredients and devices being produced, and those having been produced and sold or distributed in the past year.

Date of Government Version: 12/31/2009  
Date Data Arrived at EDR: 12/10/2010  
Date Made Active in Reports: 02/25/2011  
Number of Days to Update: 77

Source: EPA  
Telephone: 202-564-4203  
Last EDR Contact: 04/10/2015  
Next Scheduled EDR Contact: 08/10/2015  
Data Release Frequency: Annually



# GOVERNMENT RECORDS SEARCHED / DATA CURRENCY TRACKING

## ICIS: Integrated Compliance Information System

The Integrated Compliance Information System (ICIS) supports the information needs of the national enforcement and compliance program as well as the unique needs of the National Pollutant Discharge Elimination System (NPDES) program.

Date of Government Version: 01/23/2015	Source: Environmental Protection Agency
Date Data Arrived at EDR: 02/06/2015	Telephone: 202-564-5088
Date Made Active in Reports: 03/09/2015	Last EDR Contact: 04/09/2015
Number of Days to Update: 31	Next Scheduled EDR Contact: 07/27/2015
	Data Release Frequency: Quarterly

## PADS: PCB Activity Database System

PCB Activity Database. PADS Identifies generators, transporters, commercial storers and/or brokers and disposers of PCB's who are required to notify the EPA of such activities.

Date of Government Version: 07/01/2014	Source: EPA
Date Data Arrived at EDR: 10/15/2014	Telephone: 202-566-0500
Date Made Active in Reports: 11/17/2014	Last EDR Contact: 04/17/2015
Number of Days to Update: 33	Next Scheduled EDR Contact: 07/27/2015
	Data Release Frequency: Annually

## MLTS: Material Licensing Tracking System

MLTS is maintained by the Nuclear Regulatory Commission and contains a list of approximately 8,100 sites which possess or use radioactive materials and which are subject to NRC licensing requirements. To maintain currency, EDR contacts the Agency on a quarterly basis.

Date of Government Version: 03/31/2015	Source: Nuclear Regulatory Commission
Date Data Arrived at EDR: 04/09/2015	Telephone: 301-415-7169
Date Made Active in Reports: 06/11/2015	Last EDR Contact: 06/04/2015
Number of Days to Update: 63	Next Scheduled EDR Contact: 09/21/2015
	Data Release Frequency: Quarterly

## RADINFO: Radiation Information Database

The Radiation Information Database (RADINFO) contains information about facilities that are regulated by U.S. Environmental Protection Agency (EPA) regulations for radiation and radioactivity.

Date of Government Version: 04/07/2015	Source: Environmental Protection Agency
Date Data Arrived at EDR: 04/09/2015	Telephone: 202-343-9775
Date Made Active in Reports: 06/11/2015	Last EDR Contact: 04/09/2015
Number of Days to Update: 63	Next Scheduled EDR Contact: 07/20/2015
	Data Release Frequency: Quarterly

## FINDS: Facility Index System/Facility Registry System

Facility Index System. FINDS contains both facility information and 'pointers' to other sources that contain more detail. EDR includes the following FINDS databases in this report: PCS (Permit Compliance System), AIRS (Aerometric Information Retrieval System), DOCKET (Enforcement Docket used to manage and track information on civil judicial enforcement cases for all environmental statutes), FURS (Federal Underground Injection Control), C-DOCKET (Criminal Docket System used to track criminal enforcement actions for all environmental statutes), FFIS (Federal Facilities Information System), STATE (State Environmental Laws and Statutes), and PADS (PCB Activity Data System).

Date of Government Version: 01/18/2015	Source: EPA
Date Data Arrived at EDR: 02/27/2015	Telephone: (415) 947-8000
Date Made Active in Reports: 03/25/2015	Last EDR Contact: 06/10/2015
Number of Days to Update: 26	Next Scheduled EDR Contact: 09/21/2015
	Data Release Frequency: Quarterly

## RAATS: RCRA Administrative Action Tracking System

RCRA Administration Action Tracking System. RAATS contains records based on enforcement actions issued under RCRA pertaining to major violators and includes administrative and civil actions brought by the EPA. For administration actions after September 30, 1995, data entry in the RAATS database was discontinued. EPA will retain a copy of the database for historical records. It was necessary to terminate RAATS because a decrease in agency resources made it impossible to continue to update the information contained in the database.

# GOVERNMENT RECORDS SEARCHED / DATA CURRENCY TRACKING

Date of Government Version: 04/17/1995  
Date Data Arrived at EDR: 07/03/1995  
Date Made Active in Reports: 08/07/1995  
Number of Days to Update: 35

Source: EPA  
Telephone: 202-564-4104  
Last EDR Contact: 06/02/2008  
Next Scheduled EDR Contact: 09/01/2008  
Data Release Frequency: No Update Planned

## RMP: Risk Management Plans

When Congress passed the Clean Air Act Amendments of 1990, it required EPA to publish regulations and guidance for chemical accident prevention at facilities using extremely hazardous substances. The Risk Management Program Rule (RMP Rule) was written to implement Section 112(r) of these amendments. The rule, which built upon existing industry codes and standards, requires companies of all sizes that use certain flammable and toxic substances to develop a Risk Management Program, which includes a(n): Hazard assessment that details the potential effects of an accidental release, an accident history of the last five years, and an evaluation of worst-case and alternative accidental releases; Prevention program that includes safety precautions and maintenance, monitoring, and employee training measures; and Emergency response program that spells out emergency health care, employee training measures and procedures for informing the public and response agencies (e.g the fire department) should an accident occur.

Date of Government Version: 02/01/2015  
Date Data Arrived at EDR: 02/13/2015  
Date Made Active in Reports: 03/25/2015  
Number of Days to Update: 40

Source: Environmental Protection Agency  
Telephone: 202-564-8600  
Last EDR Contact: 04/27/2015  
Next Scheduled EDR Contact: 08/10/2015  
Data Release Frequency: Varies

## BRS: Biennial Reporting System

The Biennial Reporting System is a national system administered by the EPA that collects data on the generation and management of hazardous waste. BRS captures detailed data from two groups: Large Quantity Generators (LQG) and Treatment, Storage, and Disposal Facilities.

Date of Government Version: 12/31/2011  
Date Data Arrived at EDR: 02/26/2013  
Date Made Active in Reports: 04/19/2013  
Number of Days to Update: 52

Source: EPA/NTIS  
Telephone: 800-424-9346  
Last EDR Contact: 05/29/2015  
Next Scheduled EDR Contact: 09/07/2015  
Data Release Frequency: Biennially

## CA BOND EXP. PLAN: Bond Expenditure Plan

Department of Health Services developed a site-specific expenditure plan as the basis for an appropriation of Hazardous Substance Cleanup Bond Act funds. It is not updated.

Date of Government Version: 01/01/1989  
Date Data Arrived at EDR: 07/27/1994  
Date Made Active in Reports: 08/02/1994  
Number of Days to Update: 6

Source: Department of Health Services  
Telephone: 916-255-2118  
Last EDR Contact: 05/31/1994  
Next Scheduled EDR Contact: N/A  
Data Release Frequency: No Update Planned

## UIC: UIC Listing

A listing of wells identified as underground injection wells, in the California Oil and Gas Wells database.

Date of Government Version: 11/19/2014  
Date Data Arrived at EDR: 12/15/2014  
Date Made Active in Reports: 01/29/2015  
Number of Days to Update: 45

Source: Department of Conservation  
Telephone: 916-445-2408  
Last EDR Contact: 03/20/2015  
Next Scheduled EDR Contact: 06/29/2015  
Data Release Frequency: Varies

## NPDES: NPDES Permits Listing

A listing of NPDES permits, including stormwater.

Date of Government Version: 05/18/2015  
Date Data Arrived at EDR: 05/20/2015  
Date Made Active in Reports: 06/11/2015  
Number of Days to Update: 22

Source: State Water Resources Control Board  
Telephone: 916-445-9379  
Last EDR Contact: 05/20/2015  
Next Scheduled EDR Contact: 08/31/2015  
Data Release Frequency: Quarterly



# GOVERNMENT RECORDS SEARCHED / DATA CURRENCY TRACKING

## CORTESE: "Cortese" Hazardous Waste & Substances Sites List

The sites for the list are designated by the State Water Resource Control Board (LUST), the Integrated Waste Board (SWF/LS), and the Department of Toxic Substances Control (Cal-Sites).

Date of Government Version: 03/10/2015	Source: CAL EPA/Office of Emergency Information
Date Data Arrived at EDR: 03/31/2015	Telephone: 916-323-3400
Date Made Active in Reports: 04/10/2015	Last EDR Contact: 03/31/2015
Number of Days to Update: 10	Next Scheduled EDR Contact: 07/13/2015
	Data Release Frequency: Quarterly

## HIST CORTESE: Hazardous Waste & Substance Site List

The sites for the list are designated by the State Water Resource Control Board [LUST], the Integrated Waste Board [SWF/LS], and the Department of Toxic Substances Control [CAL SITES]. This listing is no longer updated by the state agency.

Date of Government Version: 04/01/2001	Source: Department of Toxic Substances Control
Date Data Arrived at EDR: 01/22/2009	Telephone: 916-323-3400
Date Made Active in Reports: 04/08/2009	Last EDR Contact: 01/22/2009
Number of Days to Update: 76	Next Scheduled EDR Contact: N/A
	Data Release Frequency: No Update Planned

## NOTIFY 65: Proposition 65 Records

Listings of all Proposition 65 incidents reported to counties by the State Water Resources Control Board and the Regional Water Quality Control Board. This database is no longer updated by the reporting agency.

Date of Government Version: 10/21/1993	Source: State Water Resources Control Board
Date Data Arrived at EDR: 11/01/1993	Telephone: 916-445-3846
Date Made Active in Reports: 11/19/1993	Last EDR Contact: 06/17/2015
Number of Days to Update: 18	Next Scheduled EDR Contact: 10/05/2015
	Data Release Frequency: No Update Planned

## DRYCLEANERS: Cleaner Facilities

A list of drycleaner related facilities that have EPA ID numbers. These are facilities with certain SIC codes: power laundries, family and commercial; garment pressing and cleaner's agents; linen supply; coin-operated laundries and cleaning; drycleaning plants, except rugs; carpet and upholster cleaning; industrial launderers; laundry and garment services.

Date of Government Version: 02/18/2015	Source: Department of Toxic Substance Control
Date Data Arrived at EDR: 02/20/2015	Telephone: 916-327-4498
Date Made Active in Reports: 03/12/2015	Last EDR Contact: 06/05/2015
Number of Days to Update: 20	Next Scheduled EDR Contact: 09/21/2015
	Data Release Frequency: Annually

## WIP: Well Investigation Program Case List

Well Investigation Program case in the San Gabriel and San Fernando Valley area.

Date of Government Version: 07/03/2009	Source: Los Angeles Water Quality Control Board
Date Data Arrived at EDR: 07/21/2009	Telephone: 213-576-6726
Date Made Active in Reports: 08/03/2009	Last EDR Contact: 03/30/2015
Number of Days to Update: 13	Next Scheduled EDR Contact: 07/13/2015
	Data Release Frequency: Varies

## ENF: Enforcement Action Listing

A listing of Water Board Enforcement Actions. Formal is everything except Oral/Verbal Communication, Notice of Violation, Expedited Payment Letter, and Staff Enforcement Letter.

Date of Government Version: 04/30/2015	Source: State Water Resources Control Board
Date Data Arrived at EDR: 05/01/2015	Telephone: 916-445-9379
Date Made Active in Reports: 05/13/2015	Last EDR Contact: 04/27/2015
Number of Days to Update: 12	Next Scheduled EDR Contact: 08/10/2015
	Data Release Frequency: Varies

# GOVERNMENT RECORDS SEARCHED / DATA CURRENCY TRACKING

## HAZNET: Facility and Manifest Data

Facility and Manifest Data. The data is extracted from the copies of hazardous waste manifests received each year by the DTSC. The annual volume of manifests is typically 700,000 - 1,000,000 annually, representing approximately 350,000 - 500,000 shipments. Data are from the manifests submitted without correction, and therefore many contain some invalid values for data elements such as generator ID, TSD ID, waste category, and disposal method. This database begins with calendar year 1993.

Date of Government Version: 12/31/2013	Source: California Environmental Protection Agency
Date Data Arrived at EDR: 10/15/2014	Telephone: 916-255-1136
Date Made Active in Reports: 11/19/2014	Last EDR Contact: 04/17/2015
Number of Days to Update: 35	Next Scheduled EDR Contact: 07/27/2015
	Data Release Frequency: Annually

## EMI: Emissions Inventory Data

Toxics and criteria pollutant emissions data collected by the ARB and local air pollution agencies.

Date of Government Version: 12/31/2012	Source: California Air Resources Board
Date Data Arrived at EDR: 03/25/2014	Telephone: 916-322-2990
Date Made Active in Reports: 04/28/2014	Last EDR Contact: 03/27/2015
Number of Days to Update: 34	Next Scheduled EDR Contact: 07/06/2015
	Data Release Frequency: Varies

## INDIAN RESERV: Indian Reservations

This map layer portrays Indian administered lands of the United States that have any area equal to or greater than 640 acres.

Date of Government Version: 12/31/2005	Source: USGS
Date Data Arrived at EDR: 12/08/2006	Telephone: 202-208-3710
Date Made Active in Reports: 01/11/2007	Last EDR Contact: 04/14/2015
Number of Days to Update: 34	Next Scheduled EDR Contact: 07/27/2015
	Data Release Frequency: Semi-Annually

## SCRD DRYCLEANERS: State Coalition for Remediation of Drycleaners Listing

The State Coalition for Remediation of Drycleaners was established in 1998, with support from the U.S. EPA Office of Superfund Remediation and Technology Innovation. It is comprised of representatives of states with established drycleaner remediation programs. Currently the member states are Alabama, Connecticut, Florida, Illinois, Kansas, Minnesota, Missouri, North Carolina, Oregon, South Carolina, Tennessee, Texas, and Wisconsin.

Date of Government Version: 03/07/2011	Source: Environmental Protection Agency
Date Data Arrived at EDR: 03/09/2011	Telephone: 615-532-8599
Date Made Active in Reports: 05/02/2011	Last EDR Contact: 05/21/2015
Number of Days to Update: 54	Next Scheduled EDR Contact: 08/31/2015
	Data Release Frequency: Varies

## LEAD SMELTER 1: Lead Smelter Sites

A listing of former lead smelter site locations.

Date of Government Version: 11/25/2014	Source: Environmental Protection Agency
Date Data Arrived at EDR: 11/26/2014	Telephone: 703-603-8787
Date Made Active in Reports: 01/29/2015	Last EDR Contact: 04/10/2015
Number of Days to Update: 64	Next Scheduled EDR Contact: 07/20/2015
	Data Release Frequency: Varies

## LEAD SMELTER 2: Lead Smelter Sites

A list of several hundred sites in the U.S. where secondary lead smelting was done from 1931 and 1964. These sites may pose a threat to public health through ingestion or inhalation of contaminated soil or dust.

Date of Government Version: 04/05/2001	Source: American Journal of Public Health
Date Data Arrived at EDR: 10/27/2010	Telephone: 703-305-6451
Date Made Active in Reports: 12/02/2010	Last EDR Contact: 12/02/2009
Number of Days to Update: 36	Next Scheduled EDR Contact: N/A
	Data Release Frequency: No Update Planned

# GOVERNMENT RECORDS SEARCHED / DATA CURRENCY TRACKING

## WDS: Waste Discharge System

Sites which have been issued waste discharge requirements.

Date of Government Version: 06/19/2007	Source: State Water Resources Control Board
Date Data Arrived at EDR: 06/20/2007	Telephone: 916-341-5227
Date Made Active in Reports: 06/29/2007	Last EDR Contact: 05/20/2015
Number of Days to Update: 9	Next Scheduled EDR Contact: 09/07/2015
	Data Release Frequency: Quarterly

## PRP: Potentially Responsible Parties

A listing of verified Potentially Responsible Parties

Date of Government Version: 10/25/2013	Source: EPA
Date Data Arrived at EDR: 10/17/2014	Telephone: 202-564-6023
Date Made Active in Reports: 10/20/2014	Last EDR Contact: 05/14/2015
Number of Days to Update: 3	Next Scheduled EDR Contact: 08/24/2015
	Data Release Frequency: Quarterly

## 2020 COR ACTION: 2020 Corrective Action Program List

The EPA has set ambitious goals for the RCRA Corrective Action program by creating the 2020 Corrective Action Universe. This RCRA cleanup baseline includes facilities expected to need corrective action. The 2020 universe contains a wide variety of sites. Some properties are heavily contaminated while others were contaminated but have since been cleaned up. Still others have not been fully investigated yet, and may require little or no remediation. Inclusion in the 2020 Universe does not necessarily imply failure on the part of a facility to meet its RCRA obligations.

Date of Government Version: 04/22/2013	Source: Environmental Protection Agency
Date Data Arrived at EDR: 03/03/2015	Telephone: 703-308-4044
Date Made Active in Reports: 03/09/2015	Last EDR Contact: 05/14/2015
Number of Days to Update: 6	Next Scheduled EDR Contact: 08/24/2015
	Data Release Frequency: Varies

## EPA WATCH LIST: EPA WATCH LIST

EPA maintains a "Watch List" to facilitate dialogue between EPA, state and local environmental agencies on enforcement matters relating to facilities with alleged violations identified as either significant or high priority. Being on the Watch List does not mean that the facility has actually violated the law only that an investigation by EPA or a state or local environmental agency has led those organizations to allege that an unproven violation has in fact occurred. Being on the Watch List does not represent a higher level of concern regarding the alleged violations that were detected, but instead indicates cases requiring additional dialogue between EPA, state and local agencies - primarily because of the length of time the alleged violation has gone unaddressed or unresolved.

Date of Government Version: 08/30/2013	Source: Environmental Protection Agency
Date Data Arrived at EDR: 03/21/2014	Telephone: 617-520-3000
Date Made Active in Reports: 06/17/2014	Last EDR Contact: 05/07/2015
Number of Days to Update: 88	Next Scheduled EDR Contact: 08/24/2015
	Data Release Frequency: Quarterly

## PROC: Certified Processors Database

A listing of certified processors.

Date of Government Version: 03/16/2015	Source: Department of Conservation
Date Data Arrived at EDR: 03/18/2015	Telephone: 916-323-3836
Date Made Active in Reports: 03/24/2015	Last EDR Contact: 06/17/2015
Number of Days to Update: 6	Next Scheduled EDR Contact: 09/28/2015
	Data Release Frequency: Quarterly

## Financial Assurance 1: Financial Assurance Information Listing

Financial Assurance information

Date of Government Version: 04/30/2015	Source: Department of Toxic Substances Control
Date Data Arrived at EDR: 05/01/2015	Telephone: 916-255-3628
Date Made Active in Reports: 05/13/2015	Last EDR Contact: 04/27/2015
Number of Days to Update: 12	Next Scheduled EDR Contact: 08/10/2015
	Data Release Frequency: Varies

## GOVERNMENT RECORDS SEARCHED / DATA CURRENCY TRACKING

### Financial Assurance 2: Financial Assurance Information Listing

A listing of financial assurance information for solid waste facilities. Financial assurance is intended to ensure that resources are available to pay for the cost of closure, post-closure care, and corrective measures if the owner or operator of a regulated facility is unable or unwilling to pay.

Date of Government Version: 05/18/2015	Source: California Integrated Waste Management Board
Date Data Arrived at EDR: 05/22/2015	Telephone: 916-341-6066
Date Made Active in Reports: 06/05/2015	Last EDR Contact: 05/18/2015
Number of Days to Update: 14	Next Scheduled EDR Contact: 08/31/2015
	Data Release Frequency: Varies

### PCB TRANSFORMER: PCB Transformer Registration Database

The database of PCB transformer registrations that includes all PCB registration submittals.

Date of Government Version: 02/01/2011	Source: Environmental Protection Agency
Date Data Arrived at EDR: 10/19/2011	Telephone: 202-566-0517
Date Made Active in Reports: 01/10/2012	Last EDR Contact: 05/01/2015
Number of Days to Update: 83	Next Scheduled EDR Contact: 08/10/2015
	Data Release Frequency: Varies

### US FIN ASSUR: Financial Assurance Information

All owners and operators of facilities that treat, store, or dispose of hazardous waste are required to provide proof that they will have sufficient funds to pay for the clean up, closure, and post-closure care of their facilities.

Date of Government Version: 03/09/2015	Source: Environmental Protection Agency
Date Data Arrived at EDR: 03/10/2015	Telephone: 202-566-1917
Date Made Active in Reports: 03/25/2015	Last EDR Contact: 05/14/2015
Number of Days to Update: 15	Next Scheduled EDR Contact: 08/31/2015
	Data Release Frequency: Quarterly

### COAL ASH EPA: Coal Combustion Residues Surface Impoundments List

A listing of coal combustion residues surface impoundments with high hazard potential ratings.

Date of Government Version: 07/01/2014	Source: Environmental Protection Agency
Date Data Arrived at EDR: 09/10/2014	Telephone: N/A
Date Made Active in Reports: 10/20/2014	Last EDR Contact: 06/12/2015
Number of Days to Update: 40	Next Scheduled EDR Contact: 09/21/2015
	Data Release Frequency: Varies

### MWMP: Medical Waste Management Program Listing

The Medical Waste Management Program (MWMP) ensures the proper handling and disposal of medical waste by permitting and inspecting medical waste Offsite Treatment Facilities (PDF) and Transfer Stations (PDF) throughout the state. MWMP also oversees all Medical Waste Transporters.

Date of Government Version: 01/16/2015	Source: Department of Public Health
Date Data Arrived at EDR: 03/10/2015	Telephone: 916-558-1784
Date Made Active in Reports: 03/18/2015	Last EDR Contact: 06/09/2015
Number of Days to Update: 8	Next Scheduled EDR Contact: 09/21/2015
	Data Release Frequency: Varies

### US AIRS MINOR: Air Facility System Data

A listing of minor source facilities.

Date of Government Version: 10/16/2014	Source: EPA
Date Data Arrived at EDR: 10/31/2014	Telephone: 202-564-2496
Date Made Active in Reports: 11/17/2014	Last EDR Contact: 03/30/2015
Number of Days to Update: 17	Next Scheduled EDR Contact: 07/13/2015
	Data Release Frequency: Annually

# GOVERNMENT RECORDS SEARCHED / DATA CURRENCY TRACKING

## US AIRS (AFS): Aerometric Information Retrieval System Facility Subsystem (AFS)

The database is a sub-system of Aerometric Information Retrieval System (AIRS). AFS contains compliance data on air pollution point sources regulated by the U.S. EPA and/or state and local air regulatory agencies. This information comes from source reports by various stationary sources of air pollution, such as electric power plants, steel mills, factories, and universities, and provides information about the air pollutants they produce. Action, air program, air program pollutant, and general level plant data. It is used to track emissions and compliance data from industrial plants.

Date of Government Version: 10/16/2014	Source: EPA
Date Data Arrived at EDR: 10/31/2014	Telephone: 202-564-2496
Date Made Active in Reports: 11/17/2014	Last EDR Contact: 03/30/2015
Number of Days to Update: 17	Next Scheduled EDR Contact: 07/13/2015
	Data Release Frequency: Annually

## HWP: EnviroStor Permitted Facilities Listing

Detailed information on permitted hazardous waste facilities and corrective action ("cleanups") tracked in EnviroStor.

Date of Government Version: 05/26/2015	Source: Department of Toxic Substances Control
Date Data Arrived at EDR: 05/28/2015	Telephone: 916-323-3400
Date Made Active in Reports: 06/05/2015	Last EDR Contact: 05/28/2015
Number of Days to Update: 8	Next Scheduled EDR Contact: 09/07/2015
	Data Release Frequency: Quarterly

## HWT: Registered Hazardous Waste Transporter Database

A listing of hazardous waste transporters. In California, unless specifically exempted, it is unlawful for any person to transport hazardous wastes unless the person holds a valid registration issued by DTSC. A hazardous waste transporter registration is valid for one year and is assigned a unique registration number.

Date of Government Version: 04/13/2015	Source: Department of Toxic Substances Control
Date Data Arrived at EDR: 04/15/2015	Telephone: 916-440-7145
Date Made Active in Reports: 04/23/2015	Last EDR Contact: 04/15/2015
Number of Days to Update: 8	Next Scheduled EDR Contact: 07/27/2015
	Data Release Frequency: Quarterly

## COAL ASH DOE: Steam-Electric Plant Operation Data

A listing of power plants that store ash in surface ponds.

Date of Government Version: 12/31/2005	Source: Department of Energy
Date Data Arrived at EDR: 08/07/2009	Telephone: 202-586-8719
Date Made Active in Reports: 10/22/2009	Last EDR Contact: 04/15/2015
Number of Days to Update: 76	Next Scheduled EDR Contact: 07/27/2015
	Data Release Frequency: Varies

## FEDLAND: Federal and Indian Lands

Federally and Indian administrated lands of the United States. Lands included are administrated by: Army Corps of Engineers, Bureau of Reclamation, National Wild and Scenic River, National Wildlife Refuge, Public Domain Land, Wilderness, Wilderness Study Area, Wildlife Management Area, Bureau of Indian Affairs, Bureau of Land Management, Department of Justice, Forest Service, Fish and Wildlife Service, National Park Service.

Date of Government Version: 12/31/2005	Source: U.S. Geological Survey
Date Data Arrived at EDR: 02/06/2006	Telephone: 888-275-8747
Date Made Active in Reports: 01/11/2007	Last EDR Contact: 04/14/2015
Number of Days to Update: 339	Next Scheduled EDR Contact: 07/27/2015
	Data Release Frequency: N/A

## **EDR RECOVERED GOVERNMENT ARCHIVES**

### ***Exclusive Recovered Govt. Archives***

#### RGA LUST: Recovered Government Archive Leaking Underground Storage Tank

The EDR Recovered Government Archive Leaking Underground Storage Tank database provides a list of LUST incidents derived from historical databases and includes many records that no longer appear in current government lists. Compiled from Records formerly available from the State Water Resources Control Board in California.

# GOVERNMENT RECORDS SEARCHED / DATA CURRENCY TRACKING

Date of Government Version: N/A  
Date Data Arrived at EDR: 07/01/2013  
Date Made Active in Reports: 12/30/2013  
Number of Days to Update: 182

Source: State Water Resources Control Board  
Telephone: N/A  
Last EDR Contact: 06/01/2012  
Next Scheduled EDR Contact: N/A  
Data Release Frequency: Varies

## RGA LF: Recovered Government Archive Solid Waste Facilities List

The EDR Recovered Government Archive Landfill database provides a list of landfills derived from historical databases and includes many records that no longer appear in current government lists. Compiled from Records formerly available from the Department of Resources Recycling and Recovery in California.

Date of Government Version: N/A  
Date Data Arrived at EDR: 07/01/2013  
Date Made Active in Reports: 01/13/2014  
Number of Days to Update: 196

Source: Department of Resources Recycling and Recovery  
Telephone: N/A  
Last EDR Contact: 06/01/2012  
Next Scheduled EDR Contact: N/A  
Data Release Frequency: Varies

## COUNTY RECORDS

### ALAMEDA COUNTY:

#### Contaminated Sites

A listing of contaminated sites overseen by the Toxic Release Program (oil and groundwater contamination from chemical releases and spills) and the Leaking Underground Storage Tank Program (soil and ground water contamination from leaking petroleum USTs).

Date of Government Version: 01/21/2015  
Date Data Arrived at EDR: 01/28/2015  
Date Made Active in Reports: 02/26/2015  
Number of Days to Update: 29

Source: Alameda County Environmental Health Services  
Telephone: 510-567-6700  
Last EDR Contact: 05/21/2015  
Next Scheduled EDR Contact: 07/13/2015  
Data Release Frequency: Semi-Annually

#### Underground Tanks

Underground storage tank sites located in Alameda county.

Date of Government Version: 01/21/2015  
Date Data Arrived at EDR: 01/28/2015  
Date Made Active in Reports: 02/26/2015  
Number of Days to Update: 29

Source: Alameda County Environmental Health Services  
Telephone: 510-567-6700  
Last EDR Contact: 05/21/2015  
Next Scheduled EDR Contact: 07/13/2015  
Data Release Frequency: Semi-Annually

### AMADOR COUNTY:

#### CUPA Facility List

Cupa Facility List

Date of Government Version: 03/09/2015  
Date Data Arrived at EDR: 03/24/2015  
Date Made Active in Reports: 03/31/2015  
Number of Days to Update: 7

Source: Amador County Environmental Health  
Telephone: 209-223-6439  
Last EDR Contact: 06/05/2015  
Next Scheduled EDR Contact: 09/21/2015  
Data Release Frequency: Varies

### BUTTE COUNTY:

#### CUPA Facility Listing

Cupa facility list.

# GOVERNMENT RECORDS SEARCHED / DATA CURRENCY TRACKING

Date of Government Version: 11/20/2014  
Date Data Arrived at EDR: 11/24/2014  
Date Made Active in Reports: 01/07/2015  
Number of Days to Update: 44

Source: Public Health Department  
Telephone: 530-538-7149  
Last EDR Contact: 04/14/2015  
Next Scheduled EDR Contact: 04/27/2015  
Data Release Frequency: No Update Planned

## CALVERAS COUNTY:

### CUPA Facility Listing Cupa Facility Listing

Date of Government Version: 04/17/2015  
Date Data Arrived at EDR: 04/21/2015  
Date Made Active in Reports: 05/07/2015  
Number of Days to Update: 36

Source: Calveras County Environmental Health  
Telephone: 209-754-6399  
Last EDR Contact: 03/30/2015  
Next Scheduled EDR Contact: 07/13/2015  
Data Release Frequency: Quarterly

## COLUSA COUNTY:

### CUPA Facility List Cupa facility list.

Date of Government Version: 06/11/2014  
Date Data Arrived at EDR: 06/13/2014  
Date Made Active in Reports: 07/07/2014  
Number of Days to Update: 24

Source: Health & Human Services  
Telephone: 530-458-0396  
Last EDR Contact: 06/12/2015  
Next Scheduled EDR Contact: 08/24/2015  
Data Release Frequency: Varies

## CONTRA COSTA COUNTY:

### Site List

List includes sites from the underground tank, hazardous waste generator and business plan/2185 programs.

Date of Government Version: 05/26/2015  
Date Data Arrived at EDR: 05/29/2015  
Date Made Active in Reports: 06/11/2015  
Number of Days to Update: 33

Source: Contra Costa Health Services Department  
Telephone: 925-646-2286  
Last EDR Contact: 05/04/2015  
Next Scheduled EDR Contact: 08/17/2015  
Data Release Frequency: Semi-Annually

## DEL NORTE COUNTY:

### CUPA Facility List Cupa Facility list

Date of Government Version: 05/19/2015  
Date Data Arrived at EDR: 05/22/2015  
Date Made Active in Reports: 06/05/2015  
Number of Days to Update: 14

Source: Del Norte County Environmental Health Division  
Telephone: 707-465-0426  
Last EDR Contact: 05/18/2015  
Next Scheduled EDR Contact: 08/17/2015  
Data Release Frequency: Varies

## EL DORADO COUNTY:

### CUPA Facility List CUPA facility list.



# GOVERNMENT RECORDS SEARCHED / DATA CURRENCY TRACKING

Date of Government Version: 05/26/2015  
Date Data Arrived at EDR: 05/29/2015  
Date Made Active in Reports: 06/05/2015  
Number of Days to Update: 7

Source: El Dorado County Environmental Management Department  
Telephone: 530-621-6623  
Last EDR Contact: 05/04/2015  
Next Scheduled EDR Contact: 08/17/2015  
Data Release Frequency: Varies

## FRESNO COUNTY:

### CUPA Resources List

Certified Unified Program Agency. CUPA's are responsible for implementing a unified hazardous materials and hazardous waste management regulatory program. The agency provides oversight of businesses that deal with hazardous materials, operate underground storage tanks or aboveground storage tanks.

Date of Government Version: 03/31/2015  
Date Data Arrived at EDR: 04/15/2015  
Date Made Active in Reports: 04/23/2015  
Number of Days to Update: 8

Source: Dept. of Community Health  
Telephone: 559-445-3271  
Last EDR Contact: 04/06/2015  
Next Scheduled EDR Contact: 07/20/2015  
Data Release Frequency: Semi-Annually

## HUMBOLDT COUNTY:

### CUPA Facility List

CUPA facility list.

Date of Government Version: 03/11/2015  
Date Data Arrived at EDR: 03/13/2015  
Date Made Active in Reports: 03/24/2015  
Number of Days to Update: 11

Source: Humboldt County Environmental Health  
Telephone: N/A  
Last EDR Contact: 05/26/2015  
Next Scheduled EDR Contact: 09/07/2015  
Data Release Frequency: Varies

## IMPERIAL COUNTY:

### CUPA Facility List

Cupa facility list.

Date of Government Version: 04/27/2015  
Date Data Arrived at EDR: 04/28/2015  
Date Made Active in Reports: 05/13/2015  
Number of Days to Update: 15

Source: San Diego Border Field Office  
Telephone: 760-339-2777  
Last EDR Contact: 04/27/2015  
Next Scheduled EDR Contact: 08/10/2015  
Data Release Frequency: Varies

## INYO COUNTY:

### CUPA Facility List

Cupa facility list.

Date of Government Version: 09/10/2013  
Date Data Arrived at EDR: 09/11/2013  
Date Made Active in Reports: 10/14/2013  
Number of Days to Update: 33

Source: Inyo County Environmental Health Services  
Telephone: 760-878-0238  
Last EDR Contact: 05/21/2015  
Next Scheduled EDR Contact: 09/07/2015  
Data Release Frequency: Varies

## KERN COUNTY:



# GOVERNMENT RECORDS SEARCHED / DATA CURRENCY TRACKING

## Underground Storage Tank Sites & Tank Listing Kern County Sites and Tanks Listing.

Date of Government Version: 07/22/2014  
Date Data Arrived at EDR: 11/12/2014  
Date Made Active in Reports: 12/19/2014  
Number of Days to Update: 37

Source: Kern County Environment Health Services Department  
Telephone: 661-862-8700  
Last EDR Contact: 06/12/2015  
Next Scheduled EDR Contact: 08/24/2015  
Data Release Frequency: Quarterly

## KINGS COUNTY:

### CUPA Facility List

A listing of sites included in the county's Certified Unified Program Agency database. California's Secretary for Environmental Protection established the unified hazardous materials and hazardous waste regulatory program as required by chapter 6.11 of the California Health and Safety Code. The Unified Program consolidates the administration, permits, inspections, and enforcement activities.

Date of Government Version: 05/26/2015  
Date Data Arrived at EDR: 05/28/2015  
Date Made Active in Reports: 06/15/2015  
Number of Days to Update: 18

Source: Kings County Department of Public Health  
Telephone: 559-584-1411  
Last EDR Contact: 05/21/2015  
Next Scheduled EDR Contact: 09/07/2015  
Data Release Frequency: Varies

## LAKE COUNTY:

### CUPA Facility List

Cupa facility list

Date of Government Version: 05/05/2015  
Date Data Arrived at EDR: 05/07/2015  
Date Made Active in Reports: 05/20/2015  
Number of Days to Update: 13

Source: Lake County Environmental Health  
Telephone: 707-263-1164  
Last EDR Contact: 04/16/2015  
Next Scheduled EDR Contact: 08/03/2015  
Data Release Frequency: Varies

## LOS ANGELES COUNTY:

### San Gabriel Valley Areas of Concern

San Gabriel Valley areas where VOC contamination is at or above the MCL as designated by region 9 EPA office.

Date of Government Version: 03/30/2009  
Date Data Arrived at EDR: 03/31/2009  
Date Made Active in Reports: 10/23/2009  
Number of Days to Update: 206

Source: EPA Region 9  
Telephone: 415-972-3178  
Last EDR Contact: 06/17/2015  
Next Scheduled EDR Contact: 10/05/2015  
Data Release Frequency: No Update Planned

### HMS: Street Number List

Industrial Waste and Underground Storage Tank Sites.

Date of Government Version: 11/24/2014  
Date Data Arrived at EDR: 01/30/2015  
Date Made Active in Reports: 03/04/2015  
Number of Days to Update: 33

Source: Department of Public Works  
Telephone: 626-458-3517  
Last EDR Contact: 04/13/2015  
Next Scheduled EDR Contact: 07/27/2015  
Data Release Frequency: Semi-Annually

### List of Solid Waste Facilities

Solid Waste Facilities in Los Angeles County.

# GOVERNMENT RECORDS SEARCHED / DATA CURRENCY TRACKING

Date of Government Version: 04/20/2015  
Date Data Arrived at EDR: 04/20/2015  
Date Made Active in Reports: 05/07/2015  
Number of Days to Update: 17

Source: La County Department of Public Works  
Telephone: 818-458-5185  
Last EDR Contact: 04/20/2015  
Next Scheduled EDR Contact: 08/03/2015  
Data Release Frequency: Varies

## City of Los Angeles Landfills

Landfills owned and maintained by the City of Los Angeles.

Date of Government Version: 03/05/2009  
Date Data Arrived at EDR: 03/10/2009  
Date Made Active in Reports: 04/08/2009  
Number of Days to Update: 29

Source: Engineering & Construction Division  
Telephone: 213-473-7869  
Last EDR Contact: 04/15/2015  
Next Scheduled EDR Contact: 08/03/2015  
Data Release Frequency: Varies

## Site Mitigation List

Industrial sites that have had some sort of spill or complaint.

Date of Government Version: 01/15/2015  
Date Data Arrived at EDR: 01/29/2015  
Date Made Active in Reports: 03/10/2015  
Number of Days to Update: 40

Source: Community Health Services  
Telephone: 323-890-7806  
Last EDR Contact: 04/16/2015  
Next Scheduled EDR Contact: 08/03/2015  
Data Release Frequency: Annually

## City of El Segundo Underground Storage Tank

Underground storage tank sites located in El Segundo city.

Date of Government Version: 03/30/2015  
Date Data Arrived at EDR: 04/02/2015  
Date Made Active in Reports: 04/13/2015  
Number of Days to Update: 11

Source: City of El Segundo Fire Department  
Telephone: 310-524-2236  
Last EDR Contact: 03/06/2015  
Next Scheduled EDR Contact: 08/03/2015  
Data Release Frequency: Semi-Annually

## City of Long Beach Underground Storage Tank

Underground storage tank sites located in the city of Long Beach.

Date of Government Version: 03/03/2015  
Date Data Arrived at EDR: 05/26/2015  
Date Made Active in Reports: 06/11/2015  
Number of Days to Update: 16

Source: City of Long Beach Fire Department  
Telephone: 562-570-2563  
Last EDR Contact: 04/27/2015  
Next Scheduled EDR Contact: 08/10/2015  
Data Release Frequency: Annually

## City of Torrance Underground Storage Tank

Underground storage tank sites located in the city of Torrance.

Date of Government Version: 04/14/2015  
Date Data Arrived at EDR: 04/23/2015  
Date Made Active in Reports: 05/11/2015  
Number of Days to Update: 18

Source: City of Torrance Fire Department  
Telephone: 310-618-2973  
Last EDR Contact: 04/13/2015  
Next Scheduled EDR Contact: 07/27/2015  
Data Release Frequency: Semi-Annually

## MADERA COUNTY:

### CUPA Facility List

A listing of sites included in the county's Certified Unified Program Agency database. California's Secretary for Environmental Protection established the unified hazardous materials and hazardous waste regulatory program as required by chapter 6.11 of the California Health and Safety Code. The Unified Program consolidates the administration, permits, inspections, and enforcement activities.

# GOVERNMENT RECORDS SEARCHED / DATA CURRENCY TRACKING

Date of Government Version: 05/28/2015  
Date Data Arrived at EDR: 05/29/2015  
Date Made Active in Reports: 06/15/2015  
Number of Days to Update: 17

Source: Madera County Environmental Health  
Telephone: 559-675-7823  
Last EDR Contact: 05/22/2015  
Next Scheduled EDR Contact: 09/07/2015  
Data Release Frequency: Varies

## MARIN COUNTY:

### Underground Storage Tank Sites

Currently permitted USTs in Marin County.

Date of Government Version: 10/08/2014  
Date Data Arrived at EDR: 10/22/2014  
Date Made Active in Reports: 12/15/2014  
Number of Days to Update: 54

Source: Public Works Department Waste Management  
Telephone: 415-499-6647  
Last EDR Contact: 05/05/2015  
Next Scheduled EDR Contact: 07/20/2015  
Data Release Frequency: Semi-Annually

## MERCED COUNTY:

### CUPA Facility List

CUPA facility list.

Date of Government Version: 05/22/2015  
Date Data Arrived at EDR: 05/26/2015  
Date Made Active in Reports: 06/05/2015  
Number of Days to Update: 10

Source: Merced County Environmental Health  
Telephone: 209-381-1094  
Last EDR Contact: 05/22/2015  
Next Scheduled EDR Contact: 09/07/2015  
Data Release Frequency: Varies

## MONO COUNTY:

### CUPA Facility List

CUPA Facility List

Date of Government Version: 02/27/2015  
Date Data Arrived at EDR: 03/06/2015  
Date Made Active in Reports: 03/10/2015  
Number of Days to Update: 4

Source: Mono County Health Department  
Telephone: 760-932-5580  
Last EDR Contact: 06/01/2015  
Next Scheduled EDR Contact: 09/14/2015  
Data Release Frequency: Varies

## MONTEREY COUNTY:

### CUPA Facility Listing

CUPA Program listing from the Environmental Health Division.

Date of Government Version: 03/19/2015  
Date Data Arrived at EDR: 03/20/2015  
Date Made Active in Reports: 03/31/2015  
Number of Days to Update: 11

Source: Monterey County Health Department  
Telephone: 831-796-1297  
Last EDR Contact: 05/26/2015  
Next Scheduled EDR Contact: 09/07/2015  
Data Release Frequency: Varies

## NAPA COUNTY:

### Sites With Reported Contamination

A listing of leaking underground storage tank sites located in Napa county.

# GOVERNMENT RECORDS SEARCHED / DATA CURRENCY TRACKING

Date of Government Version: 12/05/2011  
Date Data Arrived at EDR: 12/06/2011  
Date Made Active in Reports: 02/07/2012  
Number of Days to Update: 63

Source: Napa County Department of Environmental Management  
Telephone: 707-253-4269  
Last EDR Contact: 06/01/2015  
Next Scheduled EDR Contact: 09/14/2015  
Data Release Frequency: No Update Planned

## Closed and Operating Underground Storage Tank Sites

Underground storage tank sites located in Napa county.

Date of Government Version: 01/15/2008  
Date Data Arrived at EDR: 01/16/2008  
Date Made Active in Reports: 02/08/2008  
Number of Days to Update: 23

Source: Napa County Department of Environmental Management  
Telephone: 707-253-4269  
Last EDR Contact: 06/01/2015  
Next Scheduled EDR Contact: 09/14/2015  
Data Release Frequency: No Update Planned

## NEVADA COUNTY:

### CUPA Facility List

CUPA facility list.

Date of Government Version: 02/12/2015  
Date Data Arrived at EDR: 02/13/2015  
Date Made Active in Reports: 03/03/2015  
Number of Days to Update: 18

Source: Community Development Agency  
Telephone: 530-265-1467  
Last EDR Contact: 05/04/2015  
Next Scheduled EDR Contact: 08/17/2015  
Data Release Frequency: Varies

## ORANGE COUNTY:

### List of Industrial Site Cleanups

Petroleum and non-petroleum spills.

Date of Government Version: 05/01/2015  
Date Data Arrived at EDR: 05/12/2015  
Date Made Active in Reports: 06/05/2015  
Number of Days to Update: 24

Source: Health Care Agency  
Telephone: 714-834-3446  
Last EDR Contact: 05/06/2015  
Next Scheduled EDR Contact: 08/24/2015  
Data Release Frequency: Annually

### List of Underground Storage Tank Cleanups

Orange County Underground Storage Tank Cleanups (LUST).

Date of Government Version: 05/01/2015  
Date Data Arrived at EDR: 05/12/2015  
Date Made Active in Reports: 06/08/2015  
Number of Days to Update: 27

Source: Health Care Agency  
Telephone: 714-834-3446  
Last EDR Contact: 05/06/2015  
Next Scheduled EDR Contact: 08/24/2015  
Data Release Frequency: Quarterly

### List of Underground Storage Tank Facilities

Orange County Underground Storage Tank Facilities (UST).

Date of Government Version: 05/01/2015  
Date Data Arrived at EDR: 05/12/2015  
Date Made Active in Reports: 06/11/2015  
Number of Days to Update: 30

Source: Health Care Agency  
Telephone: 714-834-3446  
Last EDR Contact: 05/12/2015  
Next Scheduled EDR Contact: 08/24/2015  
Data Release Frequency: Quarterly

## PLACER COUNTY:

# GOVERNMENT RECORDS SEARCHED / DATA CURRENCY TRACKING

## Master List of Facilities

List includes aboveground tanks, underground tanks and cleanup sites.

Date of Government Version: 03/10/2015  
Date Data Arrived at EDR: 03/12/2015  
Date Made Active in Reports: 03/18/2015  
Number of Days to Update: 6

Source: Placer County Health and Human Services  
Telephone: 530-745-2363  
Last EDR Contact: 06/21/2015  
Next Scheduled EDR Contact: 09/21/2015  
Data Release Frequency: Semi-Annually

## RIVERSIDE COUNTY:

### Listing of Underground Tank Cleanup Sites

Riverside County Underground Storage Tank Cleanup Sites (LUST).

Date of Government Version: 04/28/2015  
Date Data Arrived at EDR: 04/30/2015  
Date Made Active in Reports: 05/13/2015  
Number of Days to Update: 13

Source: Department of Environmental Health  
Telephone: 951-358-5055  
Last EDR Contact: 03/23/2015  
Next Scheduled EDR Contact: 07/06/2015  
Data Release Frequency: Quarterly

### Underground Storage Tank Tank List

Underground storage tank sites located in Riverside county.

Date of Government Version: 04/28/2015  
Date Data Arrived at EDR: 04/30/2015  
Date Made Active in Reports: 05/13/2015  
Number of Days to Update: 13

Source: Department of Environmental Health  
Telephone: 951-358-5055  
Last EDR Contact: 03/23/2015  
Next Scheduled EDR Contact: 07/06/2015  
Data Release Frequency: Quarterly

## SACRAMENTO COUNTY:

### Toxic Site Clean-Up List

List of sites where unauthorized releases of potentially hazardous materials have occurred.

Date of Government Version: 02/02/2015  
Date Data Arrived at EDR: 04/08/2015  
Date Made Active in Reports: 04/16/2015  
Number of Days to Update: 8

Source: Sacramento County Environmental Management  
Telephone: 916-875-8406  
Last EDR Contact: 04/08/2015  
Next Scheduled EDR Contact: 07/20/2015  
Data Release Frequency: Quarterly

### Master Hazardous Materials Facility List

Any business that has hazardous materials on site - hazardous material storage sites, underground storage tanks, waste generators.

Date of Government Version: 02/02/2015  
Date Data Arrived at EDR: 04/08/2015  
Date Made Active in Reports: 04/16/2015  
Number of Days to Update: 8

Source: Sacramento County Environmental Management  
Telephone: 916-875-8406  
Last EDR Contact: 04/08/2015  
Next Scheduled EDR Contact: 07/20/2015  
Data Release Frequency: Quarterly

## SAN BERNARDINO COUNTY:

### Hazardous Material Permits

This listing includes underground storage tanks, medical waste handlers/generators, hazardous materials handlers, hazardous waste generators, and waste oil generators/handlers.

# GOVERNMENT RECORDS SEARCHED / DATA CURRENCY TRACKING

Date of Government Version: 03/02/2015  
Date Data Arrived at EDR: 03/03/2015  
Date Made Active in Reports: 03/10/2015  
Number of Days to Update: 7

Source: San Bernardino County Fire Department Hazardous Materials Division  
Telephone: 909-387-3041  
Last EDR Contact: 05/12/2015  
Next Scheduled EDR Contact: 08/24/2015  
Data Release Frequency: Quarterly

## SAN DIEGO COUNTY:

### Hazardous Materials Management Division Database

The database includes: HE58 - This report contains the business name, site address, business phone number, establishment 'H' permit number, type of permit, and the business status. HE17 - In addition to providing the same information provided in the HE58 listing, HE17 provides inspection dates, violations received by the establishment, hazardous waste generated, the quantity, method of storage, treatment/disposal of waste and the hauler, and information on underground storage tanks. Unauthorized Release List - Includes a summary of environmental contamination cases in San Diego County (underground tank cases, non-tank cases, groundwater contamination, and soil contamination are included.)

Date of Government Version: 09/23/2013  
Date Data Arrived at EDR: 09/24/2013  
Date Made Active in Reports: 10/17/2013  
Number of Days to Update: 23

Source: Hazardous Materials Management Division  
Telephone: 619-338-2268  
Last EDR Contact: 06/05/2015  
Next Scheduled EDR Contact: 09/21/2015  
Data Release Frequency: Quarterly

### Solid Waste Facilities

San Diego County Solid Waste Facilities.

Date of Government Version: 10/31/2014  
Date Data Arrived at EDR: 11/21/2014  
Date Made Active in Reports: 12/29/2014  
Number of Days to Update: 38

Source: Department of Health Services  
Telephone: 619-338-2209  
Last EDR Contact: 04/27/2015  
Next Scheduled EDR Contact: 08/10/2015  
Data Release Frequency: Varies

### Environmental Case Listing

The listing contains all underground tank release cases and projects pertaining to properties contaminated with hazardous substances that are actively under review by the Site Assessment and Mitigation Program.

Date of Government Version: 03/23/2010  
Date Data Arrived at EDR: 06/15/2010  
Date Made Active in Reports: 07/09/2010  
Number of Days to Update: 24

Source: San Diego County Department of Environmental Health  
Telephone: 619-338-2371  
Last EDR Contact: 06/03/2015  
Next Scheduled EDR Contact: 09/21/2015  
Data Release Frequency: No Update Planned

## SAN FRANCISCO COUNTY:

### Local Oversight Facilities

A listing of leaking underground storage tank sites located in San Francisco county.

Date of Government Version: 09/19/2008  
Date Data Arrived at EDR: 09/19/2008  
Date Made Active in Reports: 09/29/2008  
Number of Days to Update: 10

Source: Department Of Public Health San Francisco County  
Telephone: 415-252-3920  
Last EDR Contact: 05/06/2015  
Next Scheduled EDR Contact: 08/24/2015  
Data Release Frequency: Quarterly

### Underground Storage Tank Information

Underground storage tank sites located in San Francisco county.

Date of Government Version: 11/29/2010  
Date Data Arrived at EDR: 03/10/2011  
Date Made Active in Reports: 03/15/2011  
Number of Days to Update: 5

Source: Department of Public Health  
Telephone: 415-252-3920  
Last EDR Contact: 05/06/2015  
Next Scheduled EDR Contact: 08/24/2015  
Data Release Frequency: Quarterly

## SAN JOAQUIN COUNTY:

# GOVERNMENT RECORDS SEARCHED / DATA CURRENCY TRACKING

## San Joaquin Co. UST

A listing of underground storage tank locations in San Joaquin county.

Date of Government Version: 03/24/2015  
Date Data Arrived at EDR: 03/25/2015  
Date Made Active in Reports: 03/31/2015  
Number of Days to Update: 6

Source: Environmental Health Department  
Telephone: N/A  
Last EDR Contact: 06/17/2015  
Next Scheduled EDR Contact: 10/05/2015  
Data Release Frequency: Semi-Annually

## SAN LUIS OBISPO COUNTY:

### CUPA Facility List

Cupa Facility List.

Date of Government Version: 05/22/2015  
Date Data Arrived at EDR: 05/26/2015  
Date Made Active in Reports: 06/10/2015  
Number of Days to Update: 15

Source: San Luis Obispo County Public Health Department  
Telephone: 805-781-5596  
Last EDR Contact: 05/20/2015  
Next Scheduled EDR Contact: 09/07/2015  
Data Release Frequency: Varies

## SAN MATEO COUNTY:

### Business Inventory

List includes Hazardous Materials Business Plan, hazardous waste generators, and underground storage tanks.

Date of Government Version: 04/13/2015  
Date Data Arrived at EDR: 04/15/2015  
Date Made Active in Reports: 04/23/2015  
Number of Days to Update: 8

Source: San Mateo County Environmental Health Services Division  
Telephone: 650-363-1921  
Last EDR Contact: 06/15/2015  
Next Scheduled EDR Contact: 09/28/2015  
Data Release Frequency: Annually

### Fuel Leak List

A listing of leaking underground storage tank sites located in San Mateo county.

Date of Government Version: 03/16/2015  
Date Data Arrived at EDR: 03/17/2015  
Date Made Active in Reports: 03/24/2015  
Number of Days to Update: 7

Source: San Mateo County Environmental Health Services Division  
Telephone: 650-363-1921  
Last EDR Contact: 06/10/2015  
Next Scheduled EDR Contact: 06/29/2015  
Data Release Frequency: Semi-Annually

## SANTA BARBARA COUNTY:

### CUPA Facility Listing

CUPA Program Listing from the Environmental Health Services division.

Date of Government Version: 09/08/2011  
Date Data Arrived at EDR: 09/09/2011  
Date Made Active in Reports: 10/07/2011  
Number of Days to Update: 28

Source: Santa Barbara County Public Health Department  
Telephone: 805-686-8167  
Last EDR Contact: 05/22/2015  
Next Scheduled EDR Contact: 09/07/2015  
Data Release Frequency: Varies

## SANTA CLARA COUNTY:

### Cupa Facility List

Cupa facility list

# GOVERNMENT RECORDS SEARCHED / DATA CURRENCY TRACKING

Date of Government Version: 02/23/2015  
Date Data Arrived at EDR: 02/25/2015  
Date Made Active in Reports: 03/03/2015  
Number of Days to Update: 6

Source: Department of Environmental Health  
Telephone: 408-918-1973  
Last EDR Contact: 06/05/2015  
Next Scheduled EDR Contact: 09/07/2015  
Data Release Frequency: Varies

## HIST LUST - Fuel Leak Site Activity Report

A listing of open and closed leaking underground storage tanks. This listing is no longer updated by the county. Leaking underground storage tanks are now handled by the Department of Environmental Health.

Date of Government Version: 03/29/2005  
Date Data Arrived at EDR: 03/30/2005  
Date Made Active in Reports: 04/21/2005  
Number of Days to Update: 22

Source: Santa Clara Valley Water District  
Telephone: 408-265-2600  
Last EDR Contact: 03/23/2009  
Next Scheduled EDR Contact: 06/22/2009  
Data Release Frequency: No Update Planned

## LOP Listing

A listing of leaking underground storage tanks located in Santa Clara county.

Date of Government Version: 03/03/2014  
Date Data Arrived at EDR: 03/05/2014  
Date Made Active in Reports: 03/18/2014  
Number of Days to Update: 13

Source: Department of Environmental Health  
Telephone: 408-918-3417  
Last EDR Contact: 06/01/2015  
Next Scheduled EDR Contact: 09/14/2015  
Data Release Frequency: Annually

## Hazardous Material Facilities

Hazardous material facilities, including underground storage tank sites.

Date of Government Version: 05/07/2015  
Date Data Arrived at EDR: 05/12/2015  
Date Made Active in Reports: 06/08/2015  
Number of Days to Update: 27

Source: City of San Jose Fire Department  
Telephone: 408-535-7694  
Last EDR Contact: 05/07/2015  
Next Scheduled EDR Contact: 08/24/2015  
Data Release Frequency: Annually

## SANTA CRUZ COUNTY:

### CUPA Facility List

CUPA facility listing.

Date of Government Version: 05/22/2015  
Date Data Arrived at EDR: 05/26/2015  
Date Made Active in Reports: 06/08/2015  
Number of Days to Update: 13

Source: Santa Cruz County Environmental Health  
Telephone: 831-464-2761  
Last EDR Contact: 05/22/2015  
Next Scheduled EDR Contact: 09/07/2015  
Data Release Frequency: Varies

## SHASTA COUNTY:

### CUPA Facility List

Cupa Facility List.

Date of Government Version: 03/11/2015  
Date Data Arrived at EDR: 03/13/2015  
Date Made Active in Reports: 03/24/2015  
Number of Days to Update: 11

Source: Shasta County Department of Resource Management  
Telephone: 530-225-5789  
Last EDR Contact: 05/26/2015  
Next Scheduled EDR Contact: 09/07/2015  
Data Release Frequency: Varies

## SOLANO COUNTY:



# GOVERNMENT RECORDS SEARCHED / DATA CURRENCY TRACKING

## Leaking Underground Storage Tanks

A listing of leaking underground storage tank sites located in Solano county.

Date of Government Version: 03/13/2015  
Date Data Arrived at EDR: 03/19/2015  
Date Made Active in Reports: 03/24/2015  
Number of Days to Update: 5

Source: Solano County Department of Environmental Management  
Telephone: 707-784-6770  
Last EDR Contact: 06/10/2015  
Next Scheduled EDR Contact: 09/28/2015  
Data Release Frequency: Quarterly

## Underground Storage Tanks

Underground storage tank sites located in Solano county.

Date of Government Version: 03/13/2015  
Date Data Arrived at EDR: 03/20/2015  
Date Made Active in Reports: 03/31/2015  
Number of Days to Update: 11

Source: Solano County Department of Environmental Management  
Telephone: 707-784-6770  
Last EDR Contact: 06/10/2015  
Next Scheduled EDR Contact: 09/28/2015  
Data Release Frequency: Quarterly

## SONOMA COUNTY:

### Cupa Facility List

Cupa Facility list

Date of Government Version: 03/31/2015  
Date Data Arrived at EDR: 04/02/2015  
Date Made Active in Reports: 04/10/2015  
Number of Days to Update: 8

Source: County of Sonoma Fire & Emergency Services Department  
Telephone: 707-565-1174  
Last EDR Contact: 03/30/2015  
Next Scheduled EDR Contact: 07/13/2015  
Data Release Frequency: Varies

## Leaking Underground Storage Tank Sites

A listing of leaking underground storage tank sites located in Sonoma county.

Date of Government Version: 04/01/2015  
Date Data Arrived at EDR: 04/02/2015  
Date Made Active in Reports: 04/13/2015  
Number of Days to Update: 11

Source: Department of Health Services  
Telephone: 707-565-6565  
Last EDR Contact: 03/30/2015  
Next Scheduled EDR Contact: 07/13/2015  
Data Release Frequency: Quarterly

## SUTTER COUNTY:

### Underground Storage Tanks

Underground storage tank sites located in Sutter county.

Date of Government Version: 03/09/2015  
Date Data Arrived at EDR: 03/10/2015  
Date Made Active in Reports: 03/18/2015  
Number of Days to Update: 8

Source: Sutter County Department of Agriculture  
Telephone: 530-822-7500  
Last EDR Contact: 06/05/2015  
Next Scheduled EDR Contact: 09/21/2015  
Data Release Frequency: Semi-Annually

## TUOLUMNE COUNTY:

### CUPA Facility List

Cupa facility list

Date of Government Version: 05/05/2015  
Date Data Arrived at EDR: 05/07/2015  
Date Made Active in Reports: 05/13/2015  
Number of Days to Update: 6

Source: Division of Environmental Health  
Telephone: 209-533-5633  
Last EDR Contact: 04/27/2015  
Next Scheduled EDR Contact: 08/10/2015  
Data Release Frequency: Varies

## VENTURA COUNTY:

# GOVERNMENT RECORDS SEARCHED / DATA CURRENCY TRACKING

## Business Plan, Hazardous Waste Producers, and Operating Underground Tanks

The BWT list indicates by site address whether the Environmental Health Division has Business Plan (B), Waste Producer (W), and/or Underground Tank (T) information.

Date of Government Version: 04/27/2015	Source: Ventura County Environmental Health Division
Date Data Arrived at EDR: 05/22/2015	Telephone: 805-654-2813
Date Made Active in Reports: 06/05/2015	Last EDR Contact: 05/18/2015
Number of Days to Update: 14	Next Scheduled EDR Contact: 08/31/2015
	Data Release Frequency: Quarterly

## Inventory of Illegal Abandoned and Inactive Sites

Ventura County Inventory of Closed, Illegal Abandoned, and Inactive Sites.

Date of Government Version: 12/01/2011	Source: Environmental Health Division
Date Data Arrived at EDR: 12/01/2011	Telephone: 805-654-2813
Date Made Active in Reports: 01/19/2012	Last EDR Contact: 04/02/2015
Number of Days to Update: 49	Next Scheduled EDR Contact: 07/20/2015
	Data Release Frequency: Annually

## Listing of Underground Tank Cleanup Sites

Ventura County Underground Storage Tank Cleanup Sites (LUST).

Date of Government Version: 05/29/2008	Source: Environmental Health Division
Date Data Arrived at EDR: 06/24/2008	Telephone: 805-654-2813
Date Made Active in Reports: 07/31/2008	Last EDR Contact: 05/18/2015
Number of Days to Update: 37	Next Scheduled EDR Contact: 08/31/2015
	Data Release Frequency: Quarterly

## Medical Waste Program List

To protect public health and safety and the environment from potential exposure to disease causing agents, the Environmental Health Division Medical Waste Program regulates the generation, handling, storage, treatment and disposal of medical waste throughout the County.

Date of Government Version: 04/27/2015	Source: Ventura County Resource Management Agency
Date Data Arrived at EDR: 04/29/2015	Telephone: 805-654-2813
Date Made Active in Reports: 05/13/2015	Last EDR Contact: 04/27/2015
Number of Days to Update: 14	Next Scheduled EDR Contact: 08/10/2015
	Data Release Frequency: Quarterly

## Underground Tank Closed Sites List

Ventura County Operating Underground Storage Tank Sites (UST)/Underground Tank Closed Sites List.

Date of Government Version: 02/27/2015	Source: Environmental Health Division
Date Data Arrived at EDR: 03/18/2015	Telephone: 805-654-2813
Date Made Active in Reports: 03/26/2015	Last EDR Contact: 06/17/2015
Number of Days to Update: 8	Next Scheduled EDR Contact: 09/28/2015
	Data Release Frequency: Quarterly

## YOLO COUNTY:

### Underground Storage Tank Comprehensive Facility Report

Underground storage tank sites located in Yolo county.

Date of Government Version: 03/26/2015	Source: Yolo County Department of Health
Date Data Arrived at EDR: 04/01/2015	Telephone: 530-666-8646
Date Made Active in Reports: 04/13/2015	Last EDR Contact: 06/17/2015
Number of Days to Update: 12	Next Scheduled EDR Contact: 10/05/2015
	Data Release Frequency: Annually

## YUBA COUNTY:

# GOVERNMENT RECORDS SEARCHED / DATA CURRENCY TRACKING

## CUPA Facility List

CUPA facility listing for Yuba County.

Date of Government Version: 05/18/2015  
Date Data Arrived at EDR: 05/19/2015  
Date Made Active in Reports: 06/05/2015  
Number of Days to Update: 17

Source: Yuba County Environmental Health Department  
Telephone: 530-749-7523  
Last EDR Contact: 05/18/2015  
Next Scheduled EDR Contact: 08/17/2015  
Data Release Frequency: Varies

## OTHER DATABASE(S)

Depending on the geographic area covered by this report, the data provided in these specialty databases may or may not be complete. For example, the existence of wetlands information data in a specific report does not mean that all wetlands in the area covered by the report are included. Moreover, the absence of any reported wetlands information does not necessarily mean that wetlands do not exist in the area covered by the report.

### CT MANIFEST: Hazardous Waste Manifest Data

Facility and manifest data. Manifest is a document that lists and tracks hazardous waste from the generator through transporters to a tsd facility.

Date of Government Version: 07/30/2013  
Date Data Arrived at EDR: 08/19/2013  
Date Made Active in Reports: 10/03/2013  
Number of Days to Update: 45

Source: Department of Energy & Environmental Protection  
Telephone: 860-424-3375  
Last EDR Contact: 05/18/2015  
Next Scheduled EDR Contact: 08/31/2015  
Data Release Frequency: No Update Planned

### NJ MANIFEST: Manifest Information

Hazardous waste manifest information.

Date of Government Version: 12/31/2012  
Date Data Arrived at EDR: 04/29/2015  
Date Made Active in Reports: 05/29/2015  
Number of Days to Update: 30

Source: Department of Environmental Protection  
Telephone: N/A  
Last EDR Contact: 04/14/2015  
Next Scheduled EDR Contact: 07/27/2015  
Data Release Frequency: Annually

### NY MANIFEST: Facility and Manifest Data

Manifest is a document that lists and tracks hazardous waste from the generator through transporters to a TSD facility.

Date of Government Version: 05/01/2015  
Date Data Arrived at EDR: 05/06/2015  
Date Made Active in Reports: 05/20/2015  
Number of Days to Update: 14

Source: Department of Environmental Conservation  
Telephone: 518-402-8651  
Last EDR Contact: 05/06/2015  
Next Scheduled EDR Contact: 08/17/2015  
Data Release Frequency: Annually

### PA MANIFEST: Manifest Information

Hazardous waste manifest information.

Date of Government Version: 12/31/2013  
Date Data Arrived at EDR: 07/21/2014  
Date Made Active in Reports: 08/25/2014  
Number of Days to Update: 35

Source: Department of Environmental Protection  
Telephone: 717-783-8990  
Last EDR Contact: 04/16/2015  
Next Scheduled EDR Contact: 08/03/2015  
Data Release Frequency: Annually

### RI MANIFEST: Manifest information

Hazardous waste manifest information

Date of Government Version: 12/31/2013  
Date Data Arrived at EDR: 07/15/2014  
Date Made Active in Reports: 08/13/2014  
Number of Days to Update: 29

Source: Department of Environmental Management  
Telephone: 401-222-2797  
Last EDR Contact: 05/26/2015  
Next Scheduled EDR Contact: 09/07/2015  
Data Release Frequency: Annually

## GOVERNMENT RECORDS SEARCHED / DATA CURRENCY TRACKING

### WI MANIFEST: Manifest Information

Hazardous waste manifest information.

Date of Government Version: 12/31/2014

Date Data Arrived at EDR: 03/19/2015

Date Made Active in Reports: 04/07/2015

Number of Days to Update: 19

Source: Department of Natural Resources

Telephone: N/A

Last EDR Contact: 06/11/2015

Next Scheduled EDR Contact: 09/28/2015

Data Release Frequency: Annually

### Oil/Gas Pipelines

Source: PennWell Corporation

Telephone: 281-546-1505

Petroleum Bundle (Crude Oil, Refined Products, Petrochemicals, Gas Liquids (LPG/NGL), and Specialty Gases (Miscellaneous)) N = Natural Gas Bundle (Natural Gas, Gas Liquids (LPG/NGL), and Specialty Gases (Miscellaneous)). This map includes information copyrighted by PennWell Corporation. This information is provided on a best effort basis and PennWell Corporation does not guarantee its accuracy nor warrant its fitness for any particular purpose. Such information has been reprinted with the permission of PennWell.

### Electric Power Transmission Line Data

Source: PennWell Corporation

Telephone: 800-823-6277

This map includes information copyrighted by PennWell Corporation. This information is provided on a best effort basis and PennWell Corporation does not guarantee its accuracy nor warrant its fitness for any particular purpose. Such information has been reprinted with the permission of PennWell.

**Sensitive Receptors:** There are individuals deemed sensitive receptors due to their fragile immune systems and special sensitivity to environmental discharges. These sensitive receptors typically include the elderly, the sick, and children. While the location of all sensitive receptors cannot be determined, EDR indicates those buildings and facilities - schools, daycares, hospitals, medical centers, and nursing homes - where individuals who are sensitive receptors are likely to be located.

### AHA Hospitals:

Source: American Hospital Association, Inc.

Telephone: 312-280-5991

The database includes a listing of hospitals based on the American Hospital Association's annual survey of hospitals.

### Medical Centers: Provider of Services Listing

Source: Centers for Medicare & Medicaid Services

Telephone: 410-786-3000

A listing of hospitals with Medicare provider number, produced by Centers of Medicare & Medicaid Services, a federal agency within the U.S. Department of Health and Human Services.

### Nursing Homes

Source: National Institutes of Health

Telephone: 301-594-6248

Information on Medicare and Medicaid certified nursing homes in the United States.

### Public Schools

Source: National Center for Education Statistics

Telephone: 202-502-7300

The National Center for Education Statistics' primary database on elementary and secondary public education in the United States. It is a comprehensive, annual, national statistical database of all public elementary and secondary schools and school districts, which contains data that are comparable across all states.

### Private Schools

Source: National Center for Education Statistics

Telephone: 202-502-7300

The National Center for Education Statistics' primary database on private school locations in the United States.

### Daycare Centers: Licensed Facilities

Source: Department of Social Services

Telephone: 916-657-4041

**Flood Zone Data:** This data, available in select counties across the country, was obtained by EDR in 2003 & 2011 from the Federal Emergency Management Agency (FEMA). Data depicts 100-year and 500-year flood zones as defined by FEMA.

## GOVERNMENT RECORDS SEARCHED / DATA CURRENCY TRACKING

NWI: National Wetlands Inventory. This data, available in select counties across the country, was obtained by EDR in 2002, 2005 and 2010 from the U.S. Fish and Wildlife Service.

Scanned Digital USGS 7.5' Topographic Map (DRG)

Source: United States Geologic Survey

A digital raster graphic (DRG) is a scanned image of a U.S. Geological Survey topographic map. The map images are made by scanning published paper maps on high-resolution scanners. The raster image is georeferenced and fit to the Universal Transverse Mercator (UTM) projection.

### STREET AND ADDRESS INFORMATION

© 2010 Tele Atlas North America, Inc. All rights reserved. This material is proprietary and the subject of copyright protection and other intellectual property rights owned by or licensed to Tele Atlas North America, Inc. The use of this material is subject to the terms of a license agreement. You will be held liable for any unauthorized copying or disclosure of this material.

## **12.6 Fire Insurance Maps (Sanborns)**



# 1970 Certified Sanborn Map



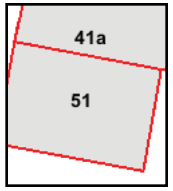
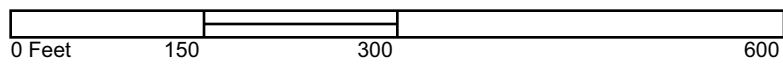
The certified Sanborn Map Library search results in this report can be authenticated by visiting [www.edrnet.com/sanborn](http://www.edrnet.com/sanborn) and entering the certification number. Only Environmental Data Resources, Inc. (EDR) is authorized to grant rights for commercial reproduction of maps by The Sanborn Map Library LLC, the copyright holder for the collection.

Certification # AD6F-4FED-981C

Site Name: 585 22nd Street  
 Address: 585 22nd Street  
 City, ST, ZIP: Oakland CA 94612  
 Client: Advantage Env. Consultants LLC  
 EDR Inquiry: 4329611.2  
 Order Date: 6/18/2015 4:59:00 PM  
 Certification #: AD6F-4FED-981C  
 Copyright: 1970



This Certified Sanborn Map combines the following sheets. Outlined areas indicate map sheets within the collection.



Volume 1, Sheet 51  
 Volume 1A, Sheet 41a





# 1967 Certified Sanborn Map



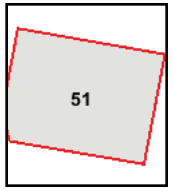
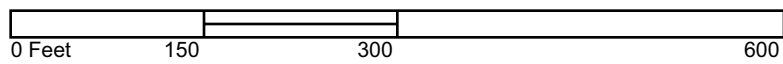
The certified Sanborn Library search results in this report can be authenticated by visiting [www.edrnet.com/sanborn](http://www.edrnet.com/sanborn) and entering the certification number. Only Environmental Data Resources, Inc. (EDR) is authorized to grant rights for commercial reproduction of maps by The Sanborn Library LLC, the copyright holder for the collection.

Certification # AD6F-4FED-981C

Site Name: 585 22nd Street  
 Address: 585 22nd Street  
 City, ST, ZIP: Oakland CA 94612  
 Client: Advantage Env. Consultants LLC  
 EDR Inquiry: 4329611.2  
 Order Date: 6/18/2015 4:59:00 PM  
 Certification #: AD6F-4FED-981C  
 Copyright: 1967



This Certified Sanborn Map combines the following sheets. Outlined areas indicate map sheets within the collection.



Volume 1, Sheet 51





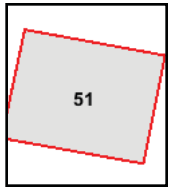
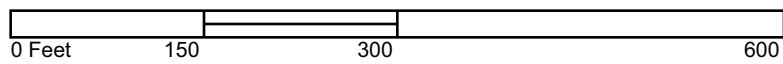
# 1961 Certified Sanborn Map



Site Name: 585 22nd Street  
 Address: 585 22nd Street  
 City, ST, ZIP: Oakland CA 94612  
 Client: Advantage Env. Consultants LLC  
 EDR Inquiry: 4329611.2  
 Order Date: 6/18/2015 4:59:00 PM  
 Certification #: AD6F-4FED-981C  
 Copyright: 1961



This Certified Sanborn Map combines the following sheets.  
 Outlined areas indicate map sheets within the collection.



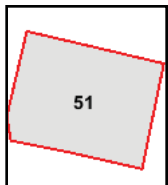
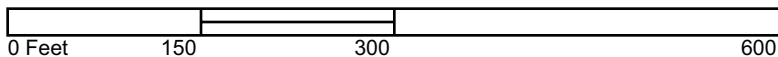
Volume 1, Sheet 51



# 1958 Certified Sanborn Map



This Certified Sanborn Map combines the following sheets.  
 Outlined areas indicate map sheets within the collection.



Volume 1, Sheet 51





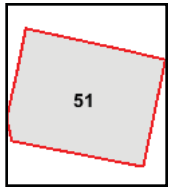
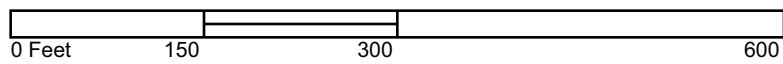
# 1957 Certified Sanborn Map



Site Name: 585 22nd Street  
 Address: 585 22nd Street  
 City, ST, ZIP: Oakland CA 94612  
 Client: Advantage Env. Consultants LLC  
 EDR Inquiry: 4329611.2  
 Order Date: 6/18/2015 4:59:00 PM  
 Certification #: AD6F-4FED-981C  
 Copyright: 1957



This Certified Sanborn Map combines the following sheets.  
 Outlined areas indicate map sheets within the collection.



Volume 1, Sheet 51





# 1952 Certified Sanborn Map



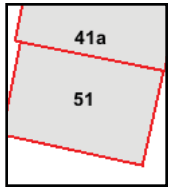
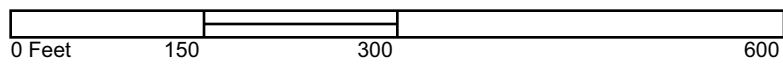
The certified Sanborn Library search results in this report can be authenticated by visiting [www.edrnet.com/sanborn](http://www.edrnet.com/sanborn) and entering the certification number. Only Environmental Data Resources, Inc. (EDR) is authorized to grant rights for commercial reproduction of maps by The Sanborn Library LLC, the copyright holder for the collection.

Certification # AD6F-4FED-981C

Site Name: 585 22nd Street  
 Address: 585 22nd Street  
 City, ST, ZIP: Oakland CA 94612  
 Client: Advantage Env. Consultants LLC  
 EDR Inquiry: 4329611.2  
 Order Date: 6/18/2015 4:59:00 PM  
 Certification # AD6F-4FED-981C  
 Copyright: 1952



This Certified Sanborn Map combines the following sheets. Outlined areas indicate map sheets within the collection.

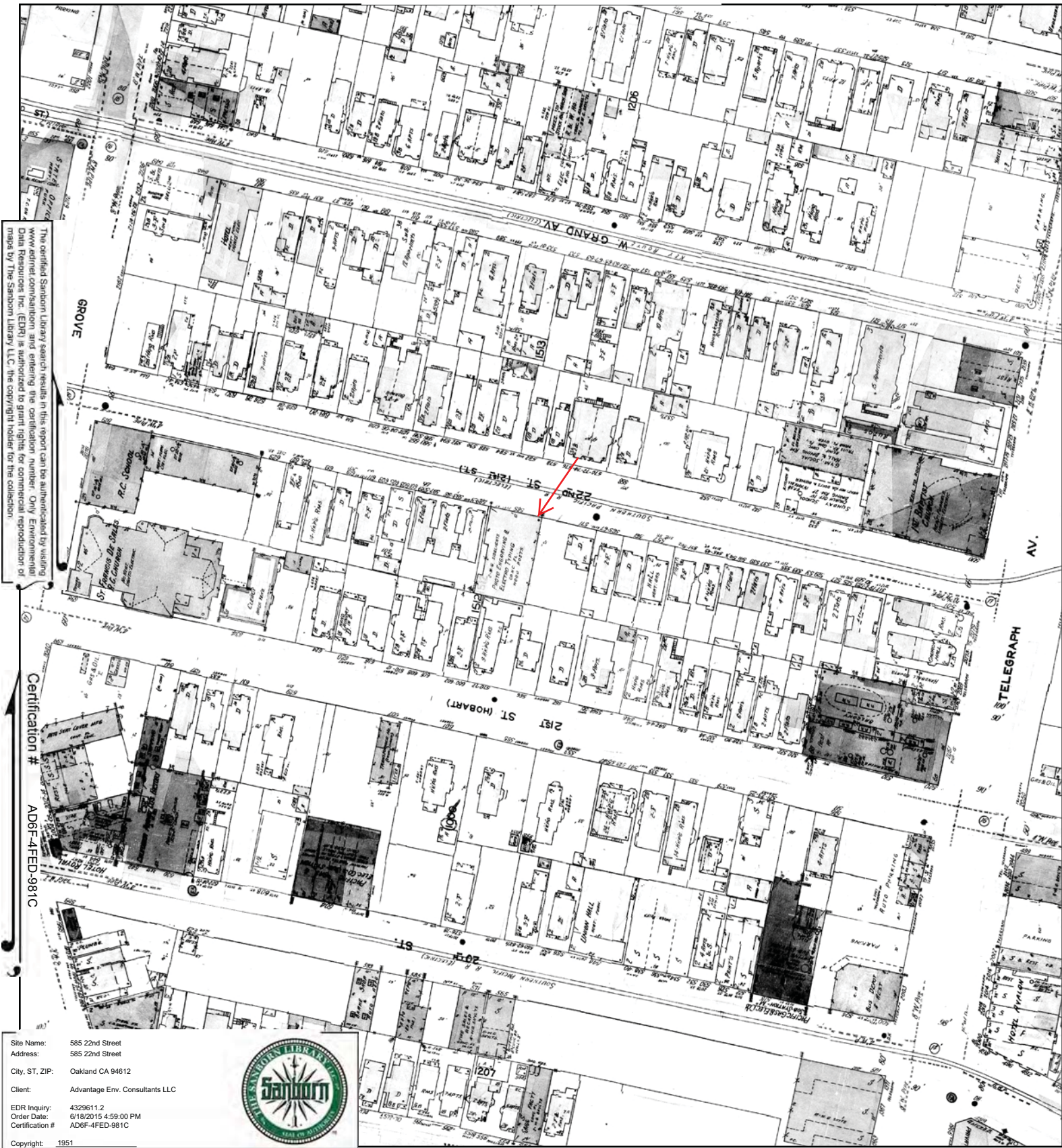


Volume 1, Sheet 51  
 Volume 1A, Sheet 41a





# 1951 Certified Sanborn Map



The certified Sanborn Library search results in this report can be authenticated by visiting [www.edrnet.com/sanborn](http://www.edrnet.com/sanborn) and entering the certification number. Only Environmental Data Resources, Inc. (EDR) is authorized to grant rights for commercial reproduction of maps by The Sanborn Library LLC, the copyright holder for the collection.

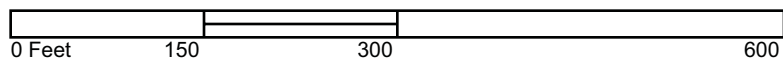
Certification # AD6F-4FED-981C

Site Name: 585 22nd Street  
 Address: 585 22nd Street  
 City, ST, ZIP: Oakland CA 94612  
 Client: Advantage Env. Consultants LLC  
 EDR Inquiry: 4329611.2  
 Order Date: 6/18/2015 4:59:00 PM  
 Certification # AD6F-4FED-981C



Copyright: 1951

This Certified Sanborn Map combines the following sheets.  
 Outlined areas indicate map sheets within the collection.



Volume 1, Sheet xxx  
 Volume 1, Sheet 41  
 Volume 1, Sheet 51





# 1912 Certified Sanborn Map



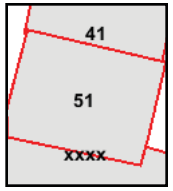
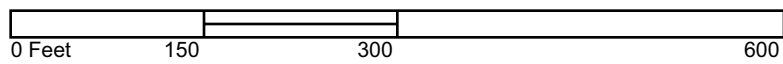
The certified Sanborn Library search results in this report can be authenticated by visiting [www.edrnet.com/sanborn](http://www.edrnet.com/sanborn) and entering the certification number. Only Environmental Data Resources, Inc. (EDR) is authorized to grant rights for commercial reproduction of maps by The Sanborn Library LLC, the copyright holder for the collection.

Certification # AD6F-4FED-981C

Site Name: 585 22nd Street  
 Address: 585 22nd Street  
 City, ST, ZIP: Oakland CA 94612  
 Client: Advantage Env. Consultants LLC  
 EDR Inquiry: 4329611.2  
 Order Date: 6/18/2015 4:59:00 PM  
 Certification # AD6F-4FED-981C  
 Copyright: 1912



This Certified Sanborn Map combines the following sheets. Outlined areas indicate map sheets within the collection.



Volume 1, Sheet xxxx  
 Volume 1, Sheet 41  
 Volume 1, Sheet 51





# 1902 Certified Sanborn Map



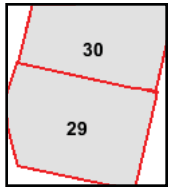
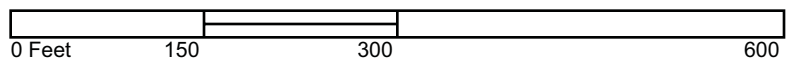
The certified Sanborn Library search results in this report can be authenticated by visiting [www.edrnet.com/sanborn](http://www.edrnet.com/sanborn) and entering the certification number. Only Environmental Data Resources, Inc. (EDR) is authorized to grant rights for commercial reproduction of maps by The Sanborn Library LLC, the copyright holder for the collection.

Certification # AD6F-4FED-981C  
SAN PAO

Site Name: 585 22nd Street  
 Address: 585 22nd Street  
 City, ST, ZIP: Oakland CA 94612  
 Client: Advantage Env. Consultants LLC  
 EDR Inquiry: 4329611.2  
 Order Date: 6/18/2015 4:59:00 PM  
 Certification #: AD6F-4FED-981C  
 Copyright: 1902



This Certified Sanborn Map combines the following sheets. Outlined areas indicate map sheets within the collection.



Volume 1, Sheet 29  
 Volume 1, Sheet 30



## **12.7 City Directories**



**585 22nd Street**

585 22nd Street  
Oakland, CA 94612

Inquiry Number: 4329611.4  
June 18, 2015

# The EDR-City Directory Abstract

## TABLE OF CONTENTS

### SECTION

Executive Summary

Findings

City Directory Images

*Thank you for your business.*  
Please contact EDR at 1-800-352-0050  
with any questions or comments.

#### **Disclaimer - Copyright and Trademark Notice**

This Report contains certain information obtained from a variety of public and other sources reasonably available to Environmental Data Resources, Inc. It cannot be concluded from this Report that coverage information for the target and surrounding properties does not exist from other sources. **NO WARRANTY EXPRESSED OR IMPLIED, IS MADE WHATSOEVER IN CONNECTION WITH THIS REPORT. ENVIRONMENTAL DATA RESOURCES, INC. SPECIFICALLY DISCLAIMS THE MAKING OF ANY SUCH WARRANTIES, INCLUDING WITHOUT LIMITATION, MERCHANTABILITY OR FITNESS FOR A PARTICULAR USE OR PURPOSE. ALL RISK IS ASSUMED BY THE USER. IN NO EVENT SHALL ENVIRONMENTAL DATA RESOURCES, INC. BE LIABLE TO ANYONE, WHETHER ARISING OUT OF ERRORS OR OMISSIONS, NEGLIGENCE, ACCIDENT OR ANY OTHER CAUSE, FOR ANY LOSS OR DAMAGE, INCLUDING, WITHOUT LIMITATION, SPECIAL, INCIDENTAL, CONSEQUENTIAL, OR EXEMPLARY DAMAGES. ANY LIABILITY ON THE PART OF ENVIRONMENTAL DATA RESOURCES, INC. IS STRICTLY LIMITED TO A REFUND OF THE AMOUNT PAID FOR THIS REPORT.** Purchaser accepts this Report "AS IS". Any analyses, estimates, ratings, environmental risk levels or risk codes provided in this Report are provided for illustrative purposes only, and are not intended to provide, nor should they be interpreted as providing any facts regarding, or prediction or forecast of, any environmental risk for any property. Only a Phase I Environmental Site Assessment performed by an environmental professional can provide information regarding the environmental risk for any property. Additionally, the information provided in this Report is not to be construed as legal advice.

Copyright 2015 by Environmental Data Resources, Inc. All rights reserved. Reproduction in any media or format, in whole or in part, of any report or map of Environmental Data Resources, Inc. or its affiliates is prohibited without prior written permission.

EDR and its logos (including Sanborn and Sanborn Map) are trademarks of Environmental Data Resources, Inc. or its affiliates. All other trademarks used herein are the property of their respective owners.

## EXECUTIVE SUMMARY

### DESCRIPTION

Environmental Data Resources, Inc.'s (EDR) City Directory Abstract is a screening tool designed to assist environmental professionals in evaluating potential liability on a target property resulting from past activities. EDR's City Directory Abstract includes a search and abstract of available city directory data. For each address, the directory lists the name of the corresponding occupant at five year intervals.

Business directories including city, cross reference and telephone directories were reviewed, if available, at approximately five year intervals for the years spanning 1920 through 2013. This report compiles information gathered in this review by geocoding the latitude and longitude of properties identified and gathering information about properties within 660 feet of the target property.

A summary of the information obtained is provided in the text of this report.

### RESEARCH SUMMARY

The following research sources were consulted in the preparation of this report. An "X" indicates where information was identified in the source and provided in this report.

<u>Year</u>	<u>Source</u>	<u>TP</u>	<u>Adjoining</u>	<u>Text Abstract</u>	<u>Source Image</u>
2013	Cole Information Services	-	X	X	-
2008	Cole Information Services	-	X	X	-
2006	Haines Company, Inc.	-	X	X	-
	Haines Company, Inc.	X	X	X	-
2002	R. L. Polk & Co.	-	-	-	-
2000	Pacific Bell	-	X	X	-
1996	PACIFIC BELL DIRECTORY	-	X	X	-
1993	Pacific Bell	-	-	-	-
1992	PACIFIC BELL DIRECTORY	-	X	X	-
1991	PACIFIC BELL WHITE PAGES	-	X	X	-
	PACIFIC BELL WHITE PAGES	X	X	X	-
1986	Pacific Bell	-	X	X	-
	PACIFIC BELL WHITE PAGES	-	X	X	-
1984	Pacific Bell	-	-	-	-
1982	Pacific Telephone	-	X	X	-
1980	Pacific Telephone	-	X	X	-
	Pacific Telephone	X	X	X	-
1979	Pacific Telephone	-	X	X	-
1976	R. L. Polk & Co.	-	X	X	-
1975	Pacific Telephone	-	X	X	-
	Pacific Telephone	X	X	X	-
1973	Pacific Telephone	-	X	X	-
1970	Pacific Telephone	-	X	X	-
	Pacific Telephone	X	X	X	-
	Pacific Telephone and Telegraph Co	-	X	X	-

## EXECUTIVE SUMMARY

<u>Year</u>	<u>Source</u>	<u>TP</u>	<u>Adjoining</u>	<u>Text Abstract</u>	<u>Source Image</u>
1970	Pacific Telephone and Telegraph Co	X	X	X	-
	Pacific Telephone Directory	-	X	X	-
	Pacific Telephone Directory	X	X	X	-
1967	R. L. Polk Co.	-	X	X	-
	R. L. Polk Co.	X	X	X	-
1965	R. L. Polk & Co.	-	X	X	-
1962	Pacific Telephone	X	X	X	-
1960	Pacific Telephone	-	X	X	-
1959	R. L. Polk & Co.	-	-	-	-
1956	Pacific Telephone	-	-	-	-
1955	The Pacific Telephone & Telegraph Co.	X	X	X	-
1954	R. L. Polk & Co. of California	-	-	-	-
1951	R. L. Polk & Co.	-	-	-	-
1950	The Pacific Telephone & Telegraph Co.	-	X	X	-
1946	R. L. Polk & Co.	-	-	-	-
1945	The Pacific Telephone & Telegraph Co.	-	X	X	-
	The Pacific Telephone & Telegraph Co.	X	X	X	-
1943	R. L. Polk & Co.	-	X	X	-
	R. L. Polk & Co.	X	X	X	-
1940	R. L. Polk & Co.	-	-	-	-
1938	Pacific Telephone	-	X	X	-
	Pacific Telephone	X	X	X	-
1933	R. L. Polk & Co.	-	X	X	-
	R. L. Polk & Co.	X	X	X	-
1932	R. L. Polk & Co. of California	-	-	-	-
1928	R.L. Polk and Co of California	-	X	X	-
	R.L. Polk and Co of California	X	X	X	-
1926	R. L. Polk & Co.	-	-	-	-
1925	R. L. Polk & Co. of California	-	X	X	-
	R. L. Polk & Co. of California	X	X	X	-
1920	R. L. Polk & Co. of California	-	X	X	-

## EXECUTIVE SUMMARY

### SELECTED ADDRESSES

The following addresses were selected by the client, for EDR to research. An "X" indicates where information was identified.

<u>Address</u>	<u>Type</u>	<u>Findings</u>
562 21st Street	Client Entered	X
567 22nd Street	Client Entered	X

# FINDINGS

## TARGET PROPERTY INFORMATION

### ADDRESS

585 22nd Street  
Oakland, CA 94612

### FINDINGS DETAIL

Target Property research detail.

### 21ST ST

#### 562 21ST ST

<u>Year</u>	<u>Uses</u>	<u>Source</u>
1967	ROSARIA VALENTI	R. L. Polk Co.
	URQr UHART EVELYN C MRS	R. L. Polk Co.
1962	Urquhart E C Mrs	Pacific Telephone
1955	URQUHART E C MRS R	The Pacific Telephone & Telegraph Co.
	WHIDDEN MYRA MRS	The Pacific Telephone & Telegraph Co.

### 21st Street

#### 562 21st Street

<u>Year</u>	<u>Uses</u>	<u>Source</u>
1967	ROSARIA VALENTI	R. L. Polk Co.
	URQr UHART EVELYN C MRS	R. L. Polk Co.
1962	Urquhart E C Mrs	Pacific Telephone
1955	URQUHART E C MRS R	The Pacific Telephone & Telegraph Co.
	WHIDDEN MYRA MRS	The Pacific Telephone & Telegraph Co.

### 22ND

#### 567 22ND

<u>Year</u>	<u>Uses</u>	<u>Source</u>
1991	Belknap James R	PACIFIC BELL WHITE PAGES
	Wilkinson Ed	PACIFIC BELL WHITE PAGES
1980	Roberts Randy	Pacific Telephone
1970	REYES E C	Pacific Telephone Directory
1955	OSBORN ELLA	The Pacific Telephone & Telegraph Co.
1928	K n Nels G eng H	R.L. Polk and Co of California
	K Wendell W R	R.L. Polk and Co of California

## FINDINGS

<u>Year</u>	<u>Uses</u>	<u>Source</u>
1928	Lindgren B Russell R	R.L. Polk and Co of California

### 585 22ND

<u>Year</u>	<u>Uses</u>	<u>Source</u>
1955	KENNEDY EARL B PRINTING PLATES CO	The Pacific Telephone & Telegraph Co.
	PRINTING PLATES CO	The Pacific Telephone & Telegraph Co.

### 22ND ST

#### 567 22ND ST

<u>Year</u>	<u>Uses</u>	<u>Source</u>
2006	D WILKINSON Ed	Haines Company, Inc.
	DOBELKNAP James R	Haines Company, Inc.
1975	HERMANSON R	Pacific Telephone
1967	00 RKLUND JOHN	R. L. Polk Co.
1945	LINDGREN N G R	The Pacific Telephone & Telegraph Co.
1943	Lindgren Nels G h	R. L. Polk & Co.
1938	LINDGREN N G R	Pacific Telephone
1933	LINDGREN B RUSSELL LAWYER R	R. L. Polk & Co.
	LINDGREN NELS G ROAD ENG OKLD ST DEPT H	R. L. Polk & Co.
	LINDGREN WENDELL W DEP COUNTY CLERK R	R. L. Polk & Co.
1925	LINDGREN N G R	R. L. Polk & Co. of California

#### 585 22ND ST

<u>Year</u>	<u>Uses</u>	<u>Source</u>
1962	Kennedy Earl B Printing Plates Co	Pacific Telephone
	PRINTING PLATES CO	Pacific Telephone

### 22nd Street

#### 567 22nd Street

<u>Year</u>	<u>Uses</u>	<u>Source</u>
2006	D WILKINSON Ed	Haines Company, Inc.
	DOBELKNAP James R	Haines Company, Inc.
1991	Belknap James R	PACIFIC BELL WHITE PAGES
	Wilkinson Ed	PACIFIC BELL WHITE PAGES
1980	Roberts Randy	Pacific Telephone
1975	HERMANSON R	Pacific Telephone
1970	REYES E C	Pacific Telephone Directory

## FINDINGS

<u>Year</u>	<u>Uses</u>	<u>Source</u>
1967	00 RKLUND JOHN	R. L. Polk Co.
1955	OSBORN ELLA	The Pacific Telephone & Telegraph Co.
1945	LINDGREN N G R	The Pacific Telephone & Telegraph Co.
1943	Lindgren Nels G h	R. L. Polk & Co.
1938	LINDGREN N G R	Pacific Telephone
1933	LINDGREN B RUSSELL LAWYER R	R. L. Polk & Co.
	LINDGREN NELS G ROAD ENG OKLD ST DEPT H	R. L. Polk & Co.
	LINDGREN WENDELL W DEP COUNTY CLERK R	R. L. Polk & Co.
1928	K n Nels G eng H	R.L. Polk and Co of California
	K Wendell W R	R.L. Polk and Co of California
	Lindgren B Russell R	R.L. Polk and Co of California
1925	LINDGREN N G R	R. L. Polk & Co. of California



## FINDINGS

### ADJOINING PROPERTY DETAIL

The following Adjoining Property addresses were researched for this report. Detailed findings are provided for each address.

#### 20FH TE MPLBAR

##### 562 20FH TE MPLBAR

<u>Year</u>	<u>Uses</u>	<u>Source</u>
1950	ROSSITER PAULINE MRS R	The Pacific Telephone & Telegraph Co.

#### 20LI

##### 585 20LI

<u>Year</u>	<u>Uses</u>	<u>Source</u>
1950	PROFESSIONAL AUTONEOLIVE SERVICE	The Pacific Telephone & Telegraph Co.

#### 20TH

##### 522 20TH

<u>Year</u>	<u>Uses</u>	<u>Source</u>
1950	COAST SEWING MACHINE CO PARTS & SUPPLS	The Pacific Telephone & Telegraph Co.
	WALKER BROOKS G WALKER ELECTRIC SHOP	The Pacific Telephone & Telegraph Co.
	WALKER ELECTRIC SHOP	The Pacific Telephone & Telegraph Co.
	WALTERS V CONN COAST SEWING MACHINE CO	The Pacific Telephone & Telegraph Co.

##### 524 20TH

<u>Year</u>	<u>Uses</u>	<u>Source</u>
1950	PONSFORD & PRICE ARCHT	The Pacific Telephone & Telegraph Co.
	PRICE OSCAR M PONSFORD & PRICE CLEANERS & DYERS UNION LOC 23	The Pacific Telephone & Telegraph Co.
	EVERITT WM R	The Pacific Telephone & Telegraph Co.
	FOLEY JOS A DAVID H HORN ARCHT	The Pacific Telephone & Telegraph Co.
	HORN DAVID H ARCHT	The Pacific Telephone & Telegraph Co.

##### 526 20TH

<u>Year</u>	<u>Uses</u>	<u>Source</u>
1950	ADVERTISING SERVICE BUREAU	The Pacific Telephone & Telegraph Co.

## FINDINGS

### 530 20TH

<u>Year</u>	<u>Uses</u>	<u>Source</u>
1950	DAVIS JOHN B R	The Pacific Telephone & Telegraph Co.

### 532 20TH

<u>Year</u>	<u>Uses</u>	<u>Source</u>
1950	OALVES CATHERLIN R	The Pacific Telephone & Telegraph Co.
	ELLINGER S JWLR	The Pacific Telephone & Telegraph Co.
	ELINGER E COINS	The Pacific Telephone & Telegraph Co.

### 534 20TH

<u>Year</u>	<u>Uses</u>	<u>Source</u>
1979	COMMIUNICATIONS	Pacific Telephone
1950	VICTOR ADDING MACHINE CO	The Pacific Telephone & Telegraph Co.
	WEBER HAROLD D PUBLIC RELATIONS	The Pacific Telephone & Telegraph Co.
	WEIDNIER CONSTRUCTION CO	The Pacific Telephone & Telegraph Co.
	ARISTOCRAT MANICURING CO	The Pacific Telephone & Telegraph Co.
	CLARY MULTIPLIER CORP	The Pacific Telephone & Telegraph Co.
	OFFICE EQUIPMENT BUILDING	The Pacific Telephone & Telegraph Co.
	COMMERCIAL & INDUSTRIAL SUPPLY CO	The Pacific Telephone & Telegraph Co.
	COMPTOMETER DIV FELT & TARRANT MFG CO	The Pacific Telephone & Telegraph Co.
	COMPTOMETER SCHOOL & EMPLOYMENT BUREAU	The Pacific Telephone & Telegraph Co.
	CREDIT BUREAU OF ALAMEDA COUNTY	The Pacific Telephone & Telegraph Co.
	LEE NEVILLE PUB ACCT	The Pacific Telephone & Telegraph Co.
	COLLINS CYRIL C RITR	The Pacific Telephone & Telegraph Co.

### 536 20TH

<u>Year</u>	<u>Uses</u>	<u>Source</u>
1965	STENDRETTE AGCY	R. L. Polk & Co.
1950	OTIS ELEVATOR CO	The Pacific Telephone & Telegraph Co.

### 538 20TH

<u>Year</u>	<u>Uses</u>	<u>Source</u>
1950	WARD HARRIS INC	The Pacific Telephone & Telegraph Co.
	HANR IS WARD ISAC	The Pacific Telephone & Telegraph Co.
	ELLIOTT FISHER CO SEE UNDERWOOD CORP	The Pacific Telephone & Telegraph Co.
	DI CIUCCI BRUNO G R	The Pacific Telephone & Telegraph Co.

## FINDINGS

### 540 20TH

<u>Year</u>	<u>Uses</u>	<u>Source</u>
1950	UNDERWOOD CORP BUS MACHS	The Pacific Telephone & Telegraph Co.
	SUNDSTRAND ADDING MACLINE CORP SPO UN+LVRCR V CORP	The Pacific Telephone & Telegraph Co.

### 556 20TH

<u>Year</u>	<u>Uses</u>	<u>Source</u>
1950	REINGNID H C R	The Pacific Telephone & Telegraph Co.

### 565 20TH

<u>Year</u>	<u>Uses</u>	<u>Source</u>
1950	MAGICON SALES INC	The Pacific Telephone & Telegraph Co.
	ROBERTSON MOTOR SALES ROBERTSON S TIRE D IRS	The Pacific Telephone & Telegraph Co.
	ROBERTSON S TIRE DLRS	The Pacific Telephone & Telegraph Co.

### 576 20TH

<u>Year</u>	<u>Uses</u>	<u>Source</u>
1950	TORIO PRIMITIVO R	The Pacific Telephone & Telegraph Co.

### 585 20TH

<u>Year</u>	<u>Uses</u>	<u>Source</u>
1950	GILLEM LUKE D PROFESSIONAL AUTOMOTIVE SERVICE	The Pacific Telephone & Telegraph Co.

### 593 20TH

<u>Year</u>	<u>Uses</u>	<u>Source</u>
1950	SWIFT S BRAKE SHOP	The Pacific Telephone & Telegraph Co.

### 608 20TH

<u>Year</u>	<u>Uses</u>	<u>Source</u>
1950	MASON C D & CO	The Pacific Telephone & Telegraph Co.
	STIMPSON COMPUTING SCALE CO	The Pacific Telephone & Telegraph Co.
	MASON C D GLOBE SLICING MACHINE CO AGENCY	The Pacific Telephone & Telegraph Co.

### 609 20TH

<u>Year</u>	<u>Uses</u>	<u>Source</u>
1991	Brevet Frits	PACIFIC BELL WHITE PAGES
	Brevet & Associates Insurance Brokers Inc	PACIFIC BELL WHITE PAGES

## FINDINGS

### 612 20TH

<u>Year</u>	<u>Uses</u>	<u>Source</u>
1950	BUSINESS & INDUSTRIAL STAFF SERVICES	The Pacific Telephone & Telegraph Co.

### 630 20TH

<u>Year</u>	<u>Uses</u>	<u>Source</u>
1950	DAMIANAKES N P CALIF PEANUT CO	The Pacific Telephone & Telegraph Co.
	CALIF PEANUT CO	The Pacific Telephone & Telegraph Co.

### 20TH AVE

#### 508 20TH AVE

<u>Year</u>	<u>Uses</u>	<u>Source</u>
1943	Potter Boyd E Eva driver h	R. L. Polk & Co.

#### 514 20TH AVE

<u>Year</u>	<u>Uses</u>	<u>Source</u>
1962	Torres Rose M r	Pacific Telephone
1943	Torres Rose wid John h	R. L. Polk & Co.
	Torres Violet r	R. L. Polk & Co.
	Ferreira Elsie fctywkr r	R. L. Polk & Co.
	NUNES Louis Elsie shipydwr r	R. L. Polk & Co.

#### 518 20TH AVE

<u>Year</u>	<u>Uses</u>	<u>Source</u>
1962	Vasquez Thos	Pacific Telephone
1943	George John Amelia h	R. L. Polk & Co.

#### 519 20TH AVE

<u>Year</u>	<u>Uses</u>	<u>Source</u>
1943	Heathorn N V Roofing Co N V Heathorn	R. L. Polk & Co.

#### 524 20TH AVE

<u>Year</u>	<u>Uses</u>	<u>Source</u>
1943	Bradley Jessie C wid M J h	R. L. Polk & Co.
	KING Cherry J Ottie welder h	R. L. Polk & Co.
	Flake Troy F cnrywkr r	R. L. Polk & Co.
	Flake John G shipydwr r	R. L. Polk & Co.
	Flake Henry J Eula C guard h	R. L. Polk & Co.
	Curach Mildred Mrs fctywkr h	R. L. Polk & Co.
	Bradley Theo K mach r	R. L. Polk & Co.

## FINDINGS

### 525 20TH AVE

<u>Year</u>	<u>Uses</u>	<u>Source</u>
1943	Rodrigues Mary wid John h	R. L. Polk & Co.
	MEDEIROS Julia Mrs welder r	R. L. Polk & Co.

### 527 20TH AVE

<u>Year</u>	<u>Uses</u>	<u>Source</u>
1943	Manning Jos gro	R. L. Polk & Co.

### 536 20TH AVE

<u>Year</u>	<u>Uses</u>	<u>Source</u>
1965	STENORETTE AGGY	R. L. Polk & Co.

### 540 20TH AVE

<u>Year</u>	<u>Uses</u>	<u>Source</u>
1965	UNDERWOOD CORPORATION SEE OLIVETTI UNDERWOOD CORPORATION	R. L. Polk & Co.

### 556 20TH AVE

<u>Year</u>	<u>Uses</u>	<u>Source</u>
1965	INTERNATL BUSINESS SYSTEMS	R. L. Polk & Co.

### 566 20TH AVE

<u>Year</u>	<u>Uses</u>	<u>Source</u>
1928	WALTHER HENTIETTA wid John Spiritual Mediumm Circle Monday Thursday Saturday and Sunday Evenings	R.L. Polk and Co of California

### 600 20TH AVE

<u>Year</u>	<u>Uses</u>	<u>Source</u>
1962	MOR DROP AXLES	Pacific Telephone
	Moore John Mor Drop Axles	Pacific Telephone
1943	Almeida Wm Louise M gas sta	R. L. Polk & Co.

### 601 20TH AVE

<u>Year</u>	<u>Uses</u>	<u>Source</u>
1943	Anderson Ove pntr r	R. L. Polk & Co.
	Azcarate Richd Alice pntr h	R. L. Polk & Co.

### 603 20TH AVE

<u>Year</u>	<u>Uses</u>	<u>Source</u>
1943	SOUZA Anna h	R. L. Polk & Co.

## FINDINGS

<u>Year</u>	<u>Uses</u>	<u>Source</u>
1943	Silva Ernest tmstr r	R. L. Polk & Co.

### 605 20TH AVE

<u>Year</u>	<u>Uses</u>	<u>Source</u>
1943	Kennedy Edw h	R. L. Polk & Co.

### 608 20TH AVE

<u>Year</u>	<u>Uses</u>	<u>Source</u>
1928	Norwegian Danish M E Church Rev R B Langness pasto R	R.L. Polk and Co of California

### 609 20TH AVE

<u>Year</u>	<u>Uses</u>	<u>Source</u>
1943	Costa John Lucy crane opr r	R. L. Polk & Co.
	MEDEIROS Ezekiel R Evelyn shtmtlwkr r	R. L. Polk & Co.
	MEDEIROS Alice G wid Antone cnrywkr h	R. L. Polk & Co.
	GOMES Henry Mary shtmtlwkr r	R. L. Polk & Co.

### 616 20TH AVE

<u>Year</u>	<u>Uses</u>	<u>Source</u>
1962	Simmons William E Co	Pacific Telephone
1943	PIEPER Aug H Amelia pattern mkr	R. L. Polk & Co.
	Fraga Frank S Cath planing mill	R. L. Polk & Co.
	Swartz John Georgia cbtmkr	R. L. Polk & Co.

### 619 20TH AVE

<u>Year</u>	<u>Uses</u>	<u>Source</u>
1943	Freitas Christi Mary whsmn h	R. L. Polk & Co.
	Relva Florence S pkr r	R. L. Polk & Co.

### 625 20TH AVE

<u>Year</u>	<u>Uses</u>	<u>Source</u>
1943	Nunes Augustine Florence cnrywkr h	R. L. Polk & Co.
	Alexander Albt shipydwkr r	R. L. Polk & Co.

### 630 20TH AVE

<u>Year</u>	<u>Uses</u>	<u>Source</u>
1991	Williams Group	PACIFIC BELL WHITE PAGES
1962	Campbell Forest J Provision Meat Co	Pacific Telephone
	PROVISION MEAT CO	Pacific Telephone
1943	Independent Ice Co Isaac Abraham mgr	R. L. Polk & Co.

## FINDINGS

### 20TH G

#### 534 20TH G

<u>Year</u>	<u>Uses</u>	<u>Source</u>
1950	SALES ANALYSIS & RESEARCH BUREAU	The Pacific Telephone & Telegraph Co.
	FELT & TARRANT MFG CO COMPTOMETER DIVISION	The Pacific Telephone & Telegraph Co.

### 20TH M

#### 540 20TH M

<u>Year</u>	<u>Uses</u>	<u>Source</u>
1950	UNDERWOOD TYPEWRITER CO SEE UNDERWOOD CORP	The Pacific Telephone & Telegraph Co.

### 20TH NEAR CAPWELLS

#### 540 20TH NEAR CAPWELLS

<u>Year</u>	<u>Uses</u>	<u>Source</u>
1943	DAVIS HAL STUDIO OF DANCING The Studio with the Professional Faculty Tap Ballet Acrobatic Ballroom Baby Classes Daily Class and Private Instruction	R. L. Polk & Co.

### 20TH OAKLAND

#### 534 20TH OAKLAND

<u>Year</u>	<u>Uses</u>	<u>Source</u>
1976	COMMUNICATIONS	R. L. Polk & Co.

### 20TH OAKLAND ST

#### 534 20TH OAKLAND ST

<u>Year</u>	<u>Uses</u>	<u>Source</u>
1979	COMMUNICATIONS	Pacific Telephone

### 20TH OAKLND

#### 540 20TH OAKLND

<u>Year</u>	<u>Uses</u>	<u>Source</u>
1960	UNDERWOOD CORP BUS MACHSO	Pacific Telephone

## FINDINGS

### **20TH ST**

#### **507 20TH ST**

<u>Year</u>	<u>Uses</u>	<u>Source</u>
1967	SHANNON JUANITA E MRS	R. L. Polk Co.

#### **510 20TH ST**

<u>Year</u>	<u>Uses</u>	<u>Source</u>
1975	EMBRY TRAVEL	Pacific Telephone
	CONTINENTAL TRALLWAY TOURS	Pacific Telephone
1925	HOTTA Y R	R. L. Polk & Co. of California
1920	HOTTA Y R	R. L. Polk & Co. of California

#### **514 20TH ST**

<u>Year</u>	<u>Uses</u>	<u>Source</u>
1975	EGAN W B	Pacific Telephone

#### **515 20TH ST**

<u>Year</u>	<u>Uses</u>	<u>Source</u>
1967	SCHMIOT CLOTHILDA L MRS	R. L. Polk Co.

#### **516 20TH ST**

<u>Year</u>	<u>Uses</u>	<u>Source</u>
2006	MALAGONRicardo	Haines Company, Inc.

#### **517 20TH ST**

<u>Year</u>	<u>Uses</u>	<u>Source</u>
2006	BSANCHEZAna	Haines Company, Inc.

#### **520 20TH ST**

<u>Year</u>	<u>Uses</u>	<u>Source</u>
2000	CANTY COMPANY THE	Pacific Bell
1996	CANTY COMPANY THE	PACIFIC BELL DIRECTORY
1992	NAVLET S NURSERY & GARDEN CENTER	PACIFIC BELL DIRECTORY
1991	t Navlight Systems Inc	PACIFIC BELL WHITE PAGES
	N AVLE TS N URS E RY & GARDE N CE N TE R	PACIFIC BELL WHITE PAGES
	N AVLE TS FLOW E R S HOP	PACIFIC BELL WHITE PAGES
	t Navlight Systems Inc	PACIFIC BELL WHITE PAGES
1986	N AVLE TS N URS E RY & GARDE N CE N TE R	PACIFIC BELL WHITE PAGES



## FINDINGS

<u>Year</u>	<u>Uses</u>	<u>Source</u>
1986	NAVLETS FLOWER SHOP	PACIFIC BELL WHITE PAGES
1980	NAVLETS NURSERY & GARDEN CENTER	Pacific Telephone
	NAVLETS FLOWER SHOP	Pacific Telephone
1975	NAVLET S SEED & NURSERY	Pacific Telephone
	NAVLET S FLOWER SHOP	Pacific Telephone
1970	NAVLET S SEED & NURSERY	Pacific Telephone Directory
	NAVLET S FLOWER SHOP	Pacific Telephone Directory
1967	NAVLETS SEED & NURSERY INC	R. L. Polk Co.
1962	NAVLETS SEED & NURSERY	Pacific Telephone
	Navlets Flower Shop	Pacific Telephone
1933	SHEFFIELD ALSTAN H (FLORENCE M) MFG CONFR	R. L. Polk & Co.
1928	Hibbard Jennie Mrs with Clark Gandion Truss Co R	R.L. Polk and Co of California

### 521 20TH ST

<u>Year</u>	<u>Uses</u>	<u>Source</u>
1967	SCHENK JAMES R	R. L. Polk Co.
1925	MCDONALD MRS J E R	R. L. Polk & Co. of California
1920	HALL MRS MYRON R	R. L. Polk & Co. of California

### 522 20TH ST

<u>Year</u>	<u>Uses</u>	<u>Source</u>
1996	TAWODA HAIR DESIGN	PACIFIC BELL DIRECTORY
	A OAKLAND KEY & LOCK CO	PACIFIC BELL DIRECTORY
1992	TAWODA HAIR DESIGN	PACIFIC BELL DIRECTORY
	A OAKLAND KEY & LOCK CO	PACIFIC BELL DIRECTORY
1991	Clemens Hair Designs	PACIFIC BELL WHITE PAGES
	OAKLAN D KE Y& LOCK CO	PACIFIC BELL WHITE PAGES
1986	Clemens Hair Design	PACIFIC BELL WHITE PAGES
	Oakland Key & Lock Co	PACIFIC BELL WHITE PAGES
1980	FINNS BEAUTY SALON	Pacific Telephone
1975	FINN S BEAUTY SALON	Pacific Telephone
1970	FINN S BEAUTY SALON	Pacific Telephone Directory
1967	FINNS BEAUTY SALON	R. L. Polk Co.
	A ELECTRONIC MACHINES DATA	R. L. Polk Co.
	PROCESSING SERV 4 S	R. L. Polk Co.
1962	Coverall Supply Service	Pacific Telephone
	Walker Electric Shop	Pacific Telephone

## FINDINGS

<u>Year</u>	<u>Uses</u>	<u>Source</u>
1962	Walters V Conn Coast Sewing Machine Co	Pacific Telephone
	Acme Towel Supply Co	Pacific Telephone
	Coast Sewing Machine Co parts & suppl	Pacific Telephone
1955	ACME TOWEL SUPPLY CO	The Pacific Telephone & Telegraph Co.
	COAST SEWING MACHINE CO PARTS & SUPPLS	The Pacific Telephone & Telegraph Co.
	COVERALL SUPPLY SERVICE	The Pacific Telephone & Telegraph Co.
	WALKER ELECTRIC SHOP	The Pacific Telephone & Telegraph Co.
	WALTERS V CONN COAST SEWING MACHINE CO	The Pacific Telephone & Telegraph Co.
1945	BAY CITY TOWEL SUPPLY CO	The Pacific Telephone & Telegraph Co.
	WALKER BROOKS G WALKER ELECTRIC SHOP	The Pacific Telephone & Telegraph Co.
	WALKER ELECTRIC SHOP	The Pacific Telephone & Telegraph Co.
1943	Walker Brooks G May E vacuum clnr repr	R. L. Polk & Co.
1938	SANIT AIRE CO	Pacific Telephone
	WALKER BROOKS G WALKER ELECTRIC SHOP	Pacific Telephone
	WALKER ELECTRIC SHOP	Pacific Telephone
1928	De Mers Candy Factory L A and L H De Mers	R.L. Polk and Co of California
1925	DE MERS L A CONFCTR	R. L. Polk & Co. of California

### 522A 20TH ST

<u>Year</u>	<u>Uses</u>	<u>Source</u>
1970	ELECTRONIC BUSINESS MACHINES CO	Pacific Telephone Directory

### 524 20TH ST

<u>Year</u>	<u>Uses</u>	<u>Source</u>
2006	No Current Listing	Haines Company, Inc.
1996	200 MARTIN & MARTIN AN ACCOUNTANCY CORP	PACIFIC BELL DIRECTORY
	ATHENA CREDIT & COLLECTIONS INC	PACIFIC BELL DIRECTORY
	SIMMONS JOSEPH	PACIFIC BELL DIRECTORY
	CROKER HENDERSON MOONEY INSURANCE AGENCY INC	PACIFIC BELL DIRECTORY
1992	ATHENA CREDIT & COLLECTIONS INC	PACIFIC BELL DIRECTORY
	200 MARTIN & MARTIN AN ACCOUNTANCY CORP	PACIFIC BELL DIRECTORY
	SIMMONS JOSEPH	PACIFIC BELL DIRECTORY

## FINDINGS

<u>Year</u>	<u>Uses</u>	<u>Source</u>
1992	CROKER HENDERSON MOONEY INSURANCE AGENCY INC	PACIFIC BELL DIRECTORY
1991	Athena Credit & Collections Inc	PACIFIC BELL WHITE PAGES
	Croker Henderson Mooney Insurance Agency Inc	PACIFIC BELL WHITE PAGES
	Croker K	PACIFIC BELL WHITE PAGES
	Henderson Gordon E	PACIFIC BELL WHITE PAGES
	Simmons Joseph atty	PACIFIC BELL WHITE PAGES
1986	Croker Henderson Mooney Insurance Agency Inc	PACIFIC BELL WHITE PAGES
	Croker K	PACIFIC BELL WHITE PAGES
1970	ASSOCIATED MUSIC TEACHERS STUDIOS	Pacific Telephone Directory
	DE MERS LEO A ASSOCIATED MUSIC TEACHERS STUDIOS	Pacific Telephone Directory
	HART LEONARD ASSOCIATED MUSIC TEACHERS STUDIOS	Pacific Telephone Directory
1967	ASSOCIATED MUSIC TEACHERS	R. L. Polk Co.
1962	ASSOCIATED MUSIC TEACHERS STUDIOS	Pacific Telephone
	De Mers Leo A Assoc Music Teachrs Studios	Pacific Telephone
	Ponsford Keith Ponsford & Price	Pacific Telephone
	Ponsford & Price archt	Pacific Telephone
	Price Oscar M Ponsford & Price	Pacific Telephone
1955	CLEANERS & DYERS UNION LOC 23	The Pacific Telephone & Telegraph Co.
	HAGEN PAUL ADVG ARTST	The Pacific Telephone & Telegraph Co.
	MITCHELL MUNRO COML ARTST	The Pacific Telephone & Telegraph Co.
	PONSFORD KEITH PONSFORD & PRICE	The Pacific Telephone & Telegraph Co.
	PONSFORD & PRICE ARCHT	The Pacific Telephone & Telegraph Co.
	PRICE OSCAR M PONSFORD & PRICE	The Pacific Telephone & Telegraph Co.
1945	JENSEN JAS A R	The Pacific Telephone & Telegraph Co.
	JOHNSON CARL G R	The Pacific Telephone & Telegraph Co.
	SELBERG EDW F R	The Pacific Telephone & Telegraph Co.
	SELBERG RUTH R R	The Pacific Telephone & Telegraph Co.
1943	DAVIS Hal Adelaide Hal Davis Studio of Dancing h	R. L. Polk & Co.
	Dudley Ernest Eleanor shipydwkr h	R. L. Polk & Co.
	Pratt Wm S Ruth shipydwkr h	R. L. Polk & Co.
	Wright Maude Mrs h	R. L. Polk & Co.
1928	Dolores Manuel H	R.L. Polk and Co of California

## FINDINGS

<u>Year</u>	<u>Uses</u>	<u>Source</u>
1928	21d Dwight O H	R.L. Polk and Co of California
	Ohas Clara R	R.L. Polk and Co of California
	62d P M Mollie H	R.L. Polk and Co of California
1925	JENSEN THORSTEIN H R	R. L. Polk & Co. of California

### 525 20TH ST

<u>Year</u>	<u>Uses</u>	<u>Source</u>
2006	ROMEROJos Luis 51 412 D a SERRATO Gabriel	Haines Company, Inc. Haines Company, Inc.
1928	M loyd110e V Al Ice I reeitor Trlult Bplnco pal Oh H	R.L. Polk and Co of California

### 526 20TH ST

<u>Year</u>	<u>Uses</u>	<u>Source</u>
2006	a CHENG HOag YOUNG Minnie	Haines Company, Inc. Haines Company, Inc.
1996	JON S MUSIC & REPAIR SHOP	PACIFIC BELL DIRECTORY
1992	JON S MUSIC & REPAIR SHOP	PACIFIC BELL DIRECTORY
1991	Johns Music & Repair Shop Johns Ogden & Dutch JONS MUS IC & RE PAIR S HOP	PACIFIC BELL WHITE PAGES PACIFIC BELL WHITE PAGES PACIFIC BELL WHITE PAGES
1986	Johns Music & Repair Shop	PACIFIC BELL WHITE PAGES
1980	Johns Music & Repair Shop JONS MUSIC & REPAIR SHOP	Pacific Telephone Pacific Telephone
1975	JOHN S MUSIC & REPAIR SHOP JON S MUSIC & REPAIR SHOP	Pacific Telephone Pacific Telephone
1970	JON S MUSIC & REPAIR SHOP WALKER ELECTRIC SHOP	Pacific Telephone Directory Pacific Telephone Directory
1962	Cooks Repair Shop Inc	Pacific Telephone
1955	AMER LETTER & PRINTING SERV	The Pacific Telephone & Telegraph Co.
1938	CAHILL COMFORTER SHOP WINKLER MAUDE L CAHILL COMFORTER SHOP	Pacific Telephone Pacific Telephone
1933	PEREZ MANUEL T (BLANCHE E) MUSICAL INSTR	R. L. Polk & Co.
1928	ster Manuel T Blanche E musical instr repr	R.L. Polk and Co of California
1925	MCCARTY J A VULCANIZING	R. L. Polk & Co. of California

### 527 20TH ST

<u>Year</u>	<u>Uses</u>	<u>Source</u>
2006	ALVARAN Ismael	Haines Company, Inc.

## FINDINGS

<u>Year</u>	<u>Uses</u>	<u>Source</u>
1967	PETERSON SPENCER L	R. L. Polk Co.
1925	ITSUKI Y R	R. L. Polk & Co. of California

### 528 20TH ST

<u>Year</u>	<u>Uses</u>	<u>Source</u>
1920	SUNOZAKI R R	R. L. Polk & Co. of California

### 529 20TH ST

<u>Year</u>	<u>Uses</u>	<u>Source</u>
1925	MICHIKAM U R	R. L. Polk & Co. of California
1920	IMAMURA G R	R. L. Polk & Co. of California

### 530 20TH ST

<u>Year</u>	<u>Uses</u>	<u>Source</u>
2006	No Current Listing	Haines Company, Inc.
1996	4 MCDANIEL JOHN	PACIFIC BELL DIRECTORY
1992	2 DARTER W D	PACIFIC BELL DIRECTORY
	4 MCDANIEL JOHN	PACIFIC BELL DIRECTORY
1991	Darter W D	PACIFIC BELL WHITE PAGES
	Mc Daniel John A	PACIFIC BELL WHITE PAGES
	Mc Daniel John	PACIFIC BELL WHITE PAGES
1986	Darter W D	PACIFIC BELL WHITE PAGES
1980	Darter W D	Pacific Telephone
	Esper E	Pacific Telephone
1975	DARTER W D	Pacific Telephone
	COSTILLO CORNELIO	Pacific Telephone
1970	FERGUSON LEON	Pacific Telephone Directory
	CASTILLIO CORNELIO	Pacific Telephone Directory
1967	KNUTSON JENNIE T MRS	R. L. Polk Co.
1962	Wohlrab Wm	Pacific Telephone
	Knutson Jennie T	Pacific Telephone
1955	KENT H L JR	The Pacific Telephone & Telegraph Co.

### 531 20TH ST

<u>Year</u>	<u>Uses</u>	<u>Source</u>
2006	MARTINEZ Francisco	Haines Company, Inc.
	TURCIOS Orlando	Haines Company, Inc.
1967	LEE THOS K H	R. L. Polk Co.

## FINDINGS

### 532 20TH ST

<u>Year</u>	<u>Uses</u>	<u>Source</u>
1967	CAVINESS GLENN W VACANT	R. L. Polk Co. R. L. Polk Co.
1962	Gay Victorian Antiques & Interiors	Pacific Telephone
1955	SISKIND LILLIE ELLINGER S JWLR ELLINGER ELLWOOD ELLINGER S	The Pacific Telephone & Telegraph Co. The Pacific Telephone & Telegraph Co. The Pacific Telephone & Telegraph Co.
1943	Fyfe John Nita shipydwr h HERZOG Maria T Mrs r MYERS E Larry Viola M shipydwr h Nelson Arth K r	R. L. Polk & Co. R. L. Polk & Co. R. L. Polk & Co. R. L. Polk & Co.
1933	PETERS HENRY W (CHRISTINA) JAN H DE BAR BERTHA NURSE H	R. L. Polk & Co. R. L. Polk & Co.
1928	Ray Lilian Mrs H h Frank Lena H Clara David A H Wooley Edw V H	R.L. Polk and Co of California R.L. Polk and Co of California R.L. Polk and Co of California R.L. Polk and Co of California
1925	RICHEY E R JR R	R. L. Polk & Co. of California

### 533 20TH ST

<u>Year</u>	<u>Uses</u>	<u>Source</u>
2006	No Current Listing	Haines Company, Inc.

### 534 20TH ST

<u>Year</u>	<u>Uses</u>	<u>Source</u>
2006	No Current Listing	Haines Company, Inc.
1986	Musicians Resource Services Practice Pad The	PACIFIC BELL WHITE PAGES PACIFIC BELL WHITE PAGES
1980	Coastcom A Div Of Scott Buttner Corp Com Path Service Department Scott Buttner Communications Scott Buttner Communications Inc Telephone For The Home	Pacific Telephone Pacific Telephone Pacific Telephone Pacific Telephone Pacific Telephone
1975	COMMUNICATIONS COASTCOM A DIV OF SCOTT- BUTTNER CORP COLLINS KAY REALTOR COMMUNICATIONS CREDIT BUREAU OF ALAMEDA COUNTY	Pacific Telephone Pacific Telephone Pacific Telephone Pacific Telephone Pacific Telephone

## FINDINGS

<u>Year</u>	<u>Uses</u>	<u>Source</u>
1975	DIAMOND INTERNATIONAL CORPORATION DIAMOND	Pacific Telephone
	JUCH STANLEY S ACCT	Pacific Telephone
	NEW ZEALAND LAMB CO	Pacific Telephone
1970	MCKNIGHT FORMS CO	Pacific Telephone Directory
	MCKNIGHT JOHN H CPA	Pacific Telephone Directory
	MEAT EXPORT DEVELOPMENT CO NZ	Pacific Telephone Directory
	NATIONAL INCOME TAX SERVICE	Pacific Telephone Directory
	POST REALTY & INVESTMENT CO	Pacific Telephone Directory
	POST REALTY & INVESTMENT CO	Pacific Telephone Directory
	QUALITY ADJUSTMENT SERVICE INC	Pacific Telephone Directory
	RESISTOFLEX CORP WESTERN DIV	Pacific Telephone Directory
	REYNOLDS & REYNOLDS CO THE	Pacific Telephone Directory
	ROBINSON & FLOYD INC INS ADJSTRS	Pacific Telephone Directory
	ROYALMETAL CORP	Pacific Telephone Directory
	BUTTNER CORP	Pacific Telephone Directory
	COLLINS KAY REALTOR	Pacific Telephone Directory
	COMMERCIAL & INDUSTRIAL SUPPLY CO	Pacific Telephone Directory
	CREDIT BUREAU OF ALAMEDA COUNTY	Pacific Telephone Directory
	DIAMOND NATIONAL CORPORATION DIAMOND GRAPHIC ARTS DIV SF	Pacific Telephone Directory
	FRANKS KEY PUNCHING SERVICE	Pacific Telephone Directory
	JUCH STANLEY S ACCT	Pacific Telephone Directory
	ZALLEA BROTHERS INC	Pacific Telephone Directory
1967	JUCH STANLEY S ACCT	R. L. Polk Co.
	OFFICE EQUIPMENT BUILDING	R. L. Polk Co.
	PROJECT HOPE ORGANIZATION	R. L. Polk Co.
	RAY KENNETH P & ASSOCIATES	R. L. Polk Co.
	INS ADJ	R. L. Polk Co.
	MC KNIGHT f ORMS CO BUSINESS	R. L. Polk Co.
	FORMS	R. L. Polk Co.
	OGAWA TOSHI CONSULTING ENG	R. L. Polk Co.
	OURA BUSINESS MACHINES	R. L. Polk Co.
	CREDIT BUREAU OF ALAMEDA COUNTY	R. L. Polk Co.
	JOHNSON ENGINEERING CO MFRS	R. L. Polk Co.
	COMMERCIAL SUPPLY CO	R. L. Polk Co.
	BUSINESS FORMS	R. L. Polk Co.

## FINDINGS

<u>Year</u>	<u>Uses</u>	<u>Source</u>
1967	DIAMOND NATIONAL CORP PRNTRS	R. L. Polk Co.
	COLLINS CYRIL C REAL EST	R. L. Polk Co.
	POST WALLY REAL EST	R. L. Polk Co.
	REYNOLDS & REYNOLDS CO	R. L. Polk Co.
	BUSINESS FORMS	R. L. Polk Co.
	VACANT	R. L. Polk Co.
	J & J TRUCK LINE	R. L. Polk Co.
	METRO SALES CO MEAT PRODUCE	R. L. Polk Co.
1962	Alameda Contra Costa Optometric Society	Pacific Telephone
	Amer Bankers Insurance Group Wilcox Norman R	Pacific Telephone
	West Oakland Ofc	Pacific Telephone
	Buttner E L Office Equipment Bldg	Pacific Telephone
	Cisco Interiors	Pacific Telephone
	Clausen Muriel C color constnt	Pacific Telephone
	Clausen W B structrl engnr	Pacific Telephone
	Collins Cyril C Realtor	Pacific Telephone
	Collins Kathryn L notry	Pacific Telephone
	Credit Bureau of Alameda County	Pacific Telephone
	Goodwin Victor W certfd pub acct	Pacific Telephone
	J & J Truck Line	Pacific Telephone
	Johnson Engineering Co mfrs rep	Pacific Telephone
	Juch Stanley S acct	Pacific Telephone
	Magnetrol Inc	Pacific Telephone
	Mc Knight Forms Co	Pacific Telephone
	Mc Knight John H CPA	Pacific Telephone
	National Income Tax Service	Pacific Telephone
	Nebraska Boiler Co Inc	Pacific Telephone
	Ogawa Toshi Consulting Structural Engineer	Pacific Telephone
Otis Elevator Co	Pacific Telephone	
Schaub Fred H Engineering Co	Pacific Telephone	
Shaw Richard L	Pacific Telephone	
SOUTHLAND ENGINEERING CO	Pacific Telephone	
Wilcox Norman R	Pacific Telephone	
1955	COLLINS KATHRYN L NOTRY	The Pacific Telephone & Telegraph Co.
	COMPTOMETER DIV-FELT & TARRANT MFG CO	The Pacific Telephone & Telegraph Co.
	COMPTOMETER SCHOOL & EMPLOYMENT BUREAU	The Pacific Telephone & Telegraph Co.



## FINDINGS

<u>Year</u>	<u>Uses</u>	<u>Source</u>
1955	CREDIT BUREAU OF ALAMEDA COUNTY	The Pacific Telephone & Telegraph Co.
	FELT & TARRANT MFG CO COMPTOMETER DIVISION	The Pacific Telephone & Telegraph Co.
	JOHNSON ENGINEERING CO MFERS REP	The Pacific Telephone & Telegraph Co.
	JUCH STANLEY S ACCT	The Pacific Telephone & Telegraph Co.
	MCCASKEY REGISTER DIVISION VICTOR ADDING MACHINE CO	The Pacific Telephone & Telegraph Co.
	NOEL GERALD B PUB ACCT	The Pacific Telephone & Telegraph Co.
	VICTOR ADDING MACHINE CO	The Pacific Telephone & Telegraph Co.
	WEBER HAROLD D PUB RELATNS	The Pacific Telephone & Telegraph Co.
	ALAMEDA COUNTY COMMUNITY FOUNDATION	The Pacific Telephone & Telegraph Co.
	BUTTNER E L OFFICE EQUIPMENT BLDG	The Pacific Telephone & Telegraph Co.
	CLARY MULTIPLIER CORP	The Pacific Telephone & Telegraph Co.
	CLAUSEN W B CONSLTNG ENGR	The Pacific Telephone & Telegraph Co.
	COLLINS CYRIL C RLTR	The Pacific Telephone & Telegraph Co.
1945	BUTTNER E L SCOTT-BUTTNER ELEC CO	The Pacific Telephone & Telegraph Co.
	SCOTT BUTTNER ELEC CO	The Pacific Telephone & Telegraph Co.
1943	Scott Buttner Electric Co E L Buttner pres	R. L. Polk & Co.
1938	DARRELL BERT DANCING ACADEMIES	Pacific Telephone
	GREER CARL STUDIO MANNEQUINS & DISPLAYS	Pacific Telephone
1933	IMPERIAL ATHLETIC CLUB	R. L. Polk & Co.
1928	Imperial Athletic Club Chas Joseph mar	R.L. Polk and Co of California
1925	IMPERIAL ATHLETIC CLUB	R. L. Polk & Co. of California
	SIMPSON T J	R. L. Polk & Co. of California
1920	FOSTER & KLEISER CO	R. L. Polk & Co. of California

### 535 20TH ST

<u>Year</u>	<u>Uses</u>	<u>Source</u>
2006	No Current Listing	Haines Company, Inc.
1980	AUTOHAUS THE	Pacific Telephone
1925	EDEN W J R	R. L. Polk & Co. of California
1920	SMITH MRS C C R	R. L. Polk & Co. of California

### 536 20TH ST

<u>Year</u>	<u>Uses</u>	<u>Source</u>
2000	CAL PLASMA CENTER	Pacific Bell

## FINDINGS

<u>Year</u>	<u>Uses</u>	<u>Source</u>
1991	DOW N TOW N PLAS MA CE N TE R	PACIFIC BELL WHITE PAGES
1970	THOMAS F A CO	Pacific Telephone Directory
	STENORETTE AGCY	Pacific Telephone Directory
1967	A OTIS ELEVATOR CO	R. L. Polk Co.
	THOMAS F A CO DICTATING EQUIP	R. L. Polk Co.
1962	Thomas F A Co	Pacific Telephone
1955	OTIS ELEVATOR CO	The Pacific Telephone & Telegraph Co.
1938	PROCESS POSTER CO	Pacific Telephone
	SHOWMANSHIP INC	Pacific Telephone
1928	Leandro Robley D R	R.L. Polk and Co of California
	av Leon D awnings	R.L. Polk and Co of California

### 537 20TH ST

<u>Year</u>	<u>Uses</u>	<u>Source</u>
2006	TURCIOS Desel	Haines Company, Inc.
1967	SOLOMON SHIRLEY R MRS	R. L. Polk Co.

### 538 20TH ST

<u>Year</u>	<u>Uses</u>	<u>Source</u>
1967	COOPER JULIA M MRS	R. L. Polk Co.
	VACANT	R. L. Polk Co.
1955	DICK A B CO DISTR	The Pacific Telephone & Telegraph Co.
	HARRIS WARD INC	The Pacific Telephone & Telegraph Co.
	WARD HARRIS DUPLICATING PRODUCTS INC	The Pacific Telephone & Telegraph Co.

### 539 20TH ST

<u>Year</u>	<u>Uses</u>	<u>Source</u>
2006	QUINTERO Eta	Haines Company, Inc.

### 540 20TH ST

<u>Year</u>	<u>Uses</u>	<u>Source</u>
2006	No Current Listing	Haines Company, Inc.
1996	BAYER CORPORATION	PACIFIC BELL DIRECTORY
1992	DOWNTOWN PLASMA CENTER	PACIFIC BELL DIRECTORY
1986	DOW N TOW N PLAS MA CE N TE R	PACIFIC BELL WHITE PAGES
1980	DOWNTOWN PLASMA CENTER	Pacific Telephone
1975	OLIVETTI CORP OF AMERICA SOFTWARE CENTER	Pacific Telephone
1970	OLIVETTI UNDERWOOD CORPORATION	Pacific Telephone Directory

## FINDINGS

<u>Year</u>	<u>Uses</u>	<u>Source</u>
1970	UNDERWOOD CORPORATION SEE OLIVETTI UNDERWOOD CORPORATION	Pacific Telephone Directory
1967	TYPEWRITERS OLIVETTI UNDERWOOD INC	R. L. Polk Co. R. L. Polk Co.
1962	Elliott Fisher Co see Underwood Corp Sundstrand Adding Machine Corp see Underwood Corp Underwood Corp bus machs Underwood Typewriter Co see Underwood Corp	Pacific Telephone Pacific Telephone Pacific Telephone Pacific Telephone
1955	SUNDSTRAND ADDING MACHINE CORP SEE UNDERWOOD CORP UNDERWOOD CORP BUS MACHS UNDERWOOD TYPEWRITER CO SEE UNDERWOOD CORP ELLIOTT FISHER CO SEE UNDERWOOD CORP	The Pacific Telephone & Telegraph Co. The Pacific Telephone & Telegraph Co. The Pacific Telephone & Telegraph Co. The Pacific Telephone & Telegraph Co.

### 541 20TH ST

<u>Year</u>	<u>Uses</u>	<u>Source</u>
2006	PARRA Christian P	Haines Company, Inc.
1920	STORM MRS FRED R	R. L. Polk & Co. of California

### 542 20TH ST

<u>Year</u>	<u>Uses</u>	<u>Source</u>
2006	No Current Listing	Haines Company, Inc.

### 543 20TH ST

<u>Year</u>	<u>Uses</u>	<u>Source</u>
2006	OTAlmran P	Haines Company, Inc.
1980	Corporate Headquarters	Pacific Telephone
1967	LEACH STANLEY P	R. L. Polk Co.
1920	KING R D R	R. L. Polk & Co. of California

### 544 20TH ST

<u>Year</u>	<u>Uses</u>	<u>Source</u>
2006	No Current Listing	Haines Company, Inc.
1967	MC CULLOCH ALLEN L	R. L. Polk Co.

### 546 20TH ST

<u>Year</u>	<u>Uses</u>	<u>Source</u>
1933	HALSTEAD HARRY F (IDA E) BAKER H	R. L. Polk & Co.

## FINDINGS

### 547 20TH ST

<u>Year</u>	<u>Uses</u>	<u>Source</u>
2006	SOLIS Christopher	Haines Company, Inc.
1925	HENDERSON PROF W J R	R. L. Polk & Co. of California
1920	HENDERSON PROF W J R	R. L. Polk & Co. of California

### 548 20TH ST

<u>Year</u>	<u>Uses</u>	<u>Source</u>
2006	XAXRANZA Silvia	Haines Company, Inc.
2000	HOTEL EMPLOYEES AND RESTAURANT EMPLOYEES	Pacific Bell
	EAST BAY ALLIANCE FOR SUSTAINABLE ECONOMY	Pacific Bell
1996	HOTEL EMPLOYEES AND RESTAURANT EMPLOYEES	PACIFIC BELL DIRECTORY
1992	HOTEL EMPLOYEES AND RESTAURANT EMPLOYEES	PACIFIC BELL DIRECTORY
1970	CULINARY WORKERS ALLIANCE LOCAL NO 31	Pacific Telephone Directory
1967	CULINARY WORKERS ALLIANCE LOCAL	R. L. Polk Co.
	CULINARY WORKERS ALLIANCE HALL	R. L. Polk Co.
1955	CULINARY WORKERS ALLIANCE LOC NO 31	The Pacific Telephone & Telegraph Co.
	WAITRESS UNION CULINARY WORKERS ALLIANCE LOC NO 31	The Pacific Telephone & Telegraph Co.
1945	PATTERSON S H REV	The Pacific Telephone & Telegraph Co.
1943	Radio Tabernacle Rev E H Sheratt pastor	R. L. Polk & Co.
	Sherratt Evar H Rev Sue B pastor Radio Tabernacle h	R. L. Polk & Co.
1938	THOMPSON NELS R	Pacific Telephone
1933	GRACE TABERNACLE	R. L. Polk & Co.
	STEINBURGER HAROLD S (MAUD) SLSMN H	R. L. Polk & Co.
	THOMPSON NELS M REV (HULDA M) EVANGELIST H	R. L. Polk & Co.
	THOMPSON PAUL N MSNGR R	R. L. Polk & Co.
	YOUNGQUIST ALMA MAID R	R. L. Polk & Co.
1928	mgr Tabernacle non sectarian Rev Nels Thompson pasto R	R.L. Polk and Co of California
1925	THOMPSON NELS R	R. L. Polk & Co. of California

## FINDINGS

### 550 20TH ST

<u>Year</u>	<u>Uses</u>	<u>Source</u>
2006	PINTO Francisco J	Haines Company, Inc.
	RODRIGUEZR	Haines Company, Inc.
1967	SMOTHERS JOHN W S	R. L. Polk Co.

### 551 20TH ST

<u>Year</u>	<u>Uses</u>	<u>Source</u>
2006	BERNARD Irnae	Haines Company, Inc.
1925	PARDEE W D R	R. L. Polk & Co. of California

### 556 20TH ST

<u>Year</u>	<u>Uses</u>	<u>Source</u>
1967	WESTERN ADDO X INC BR DATA	R. L. Polk Co.
	PROCESSING MACHS	R. L. Polk Co.
1962	THERMADOR ELECTRICAL MFG CO	Pacific Telephone
	NORRIS THERMADOR CORP	Pacific Telephone
	Odom D L Thermador Electrl Mfg Co	Pacific Telephone
1955	UNION SERVICE INC	The Pacific Telephone & Telegraph Co.
	ASSOCIATED BUSINESS CLUB	The Pacific Telephone & Telegraph Co.
	GUARDSMAN INSURANCE AGCY	The Pacific Telephone & Telegraph Co.
	SUPERIOR ACCEPTANCE CORP	The Pacific Telephone & Telegraph Co.
1943	Ginsburg Saml Dora slsmn h	R. L. Polk & Co.
1933	GAINSBURG SAML (DORA) PDLR H	R. L. Polk & Co.
	GINSBURG SAML LAB R	R. L. Polk & Co.

### 557 20TH ST

<u>Year</u>	<u>Uses</u>	<u>Source</u>
2006	POOL Ruben	Haines Company, Inc.
1925	KEATING MYTA C R	R. L. Polk & Co. of California

### 558 20TH ST

<u>Year</u>	<u>Uses</u>	<u>Source</u>
1943	Augustin Saml shipydwkr r	R. L. Polk & Co.
	Buenio John restrwkr r	R. L. Polk & Co.
	COLLINS Ellie M maid h	R. L. Polk & Co.
	Mc KAY Jas H shipydwkr r	R. L. Polk & Co.
	Mc KAY Jas L Grace shipydwkr r	R. L. Polk & Co.
1933	COLLINS JOHN J SLSMN R	R. L. Polk & Co.
	COLLINS ELLIE M H	R. L. Polk & Co.

## FINDINGS

### 560 20TH ST

<u>Year</u>	<u>Uses</u>	<u>Source</u>
2006	e GARCIAJuan	Haines Company, Inc.
2000	HEALTH CARE WORKERS UNION LOCAL 250	Pacific Bell
	HERZOG EDWIN PRODUCTION	Pacific Bell
	CALIFORNIA PHYSICIANS ALLIANCE	Pacific Bell
1996	HOSPITAL & HEALTH CARE WORKERS UNION LOCAL	PACIFIC BELL DIRECTORY
	HEALTH CARE PATIENT PROTECTION COALITION	PACIFIC BELL DIRECTORY
1986	ALPHA RE FRIGE RATION Sn Ldro	PACIFIC BELL WHITE PAGES
	Alpha Photo ProductsInc	PACIFIC BELL WHITE PAGES
	All Other Departivents	PACIFIC BELL WHITE PAGES
	Service Industrial Photo Equipment	PACIFIC BELL WHITE PAGES
	Delivery Informationt On Orders Placed	PACIFIC BELL WHITE PAGES
	AV Rentals	PACIFIC BELL WHITE PAGES
	Photographic Supplies & Equipment	PACIFIC BELL WHITE PAGES
	Camera Department	PACIFIC BELL WHITE PAGES
	Main Sales Floor And Finishing	PACIFIC BELL WHITE PAGES
	General Information & Messages	PACIFIC BELL WHITE PAGES
	PRODUCTS IN C	PACIFIC BELL WHITE PAGES
1980	Alpha Photo Products Inc	Pacific Telephone
	Alpha Photo Technical Center	Pacific Telephone
	Alpha Photo Products Inc	Pacific Telephone
	ALPHA PHOTO PRODUCTS INC	Pacific Telephone
1975	J B APPRAISERS	Pacific Telephone
	EAST BAY RESTAURANT SUPPLY INC	Pacific Telephone
	BREZNIKAR E EAST BAY RESTAURANT SUPPLY INC	Pacific Telephone
1970	EAST BAY RESTAURANT SUPPLY CO	Pacific Telephone Directory
	BREZNIKAR J E EAST BAY RESTAURANT SUPPLY CO	Pacific Telephone Directory
1967	EAST BAY RESTAURANT SUPPLY CO	R. L. Polk Co.
1962	Breznikar J E East Bay Rstrnt Supply Co	Pacific Telephone
	East Bay Restaurant Supply Co	Pacific Telephone
1955	BREZNIKAR J E EAST BAY RSTRNT SUPPLY CO	The Pacific Telephone & Telegraph Co.
	EAST BAY RESTAURANT SUPPLY CO	The Pacific Telephone & Telegraph Co.
1945	CAMERON MARY RODDY MRS R	The Pacific Telephone & Telegraph Co.
1943	CAMERON Mary R Mrs h	R. L. Polk & Co.

## FINDINGS

<u>Year</u>	<u>Uses</u>	<u>Source</u>
1943	Harris Mary r	R. L. Polk & Co.
	Waterman Edith K Mrs dental asst r	R. L. Polk & Co.
	CAMERON Mary J r	R. L. Polk & Co.
1938	CAMERON MARY RODDY MRS R	Pacific Telephone
1933	MCHUGHES EVA MRS H	R. L. Polk & Co.
	NIGHTINGALE RUTH COOK R	R. L. Polk & Co.
1925	GRIFFITH W A R	R. L. Polk & Co. of California
1920	GRIFFITH W A R	R. L. Polk & Co. of California

### 561 20TH ST

<u>Year</u>	<u>Uses</u>	<u>Source</u>
1925	NORTHUP MRS E A R	R. L. Polk & Co. of California
	HUNNEWELL W T APTS	R. L. Polk & Co. of California

### 562 20TH ST

<u>Year</u>	<u>Uses</u>	<u>Source</u>
1986	Weseman Lawrence An Accountancy Corporation	PACIFIC BELL WHITE PAGES
1980	Weseman Lawrence An Accountancy Corporation	Pacific Telephone
1975	CALLAWAY ROBT H WEST CALLAWAY & CO	Pacific Telephone
1970	WEST CALLAWAY & CO	Pacific Telephone Directory
	CALLAWAY ROBT H WEST CALLAWAY & CO	Pacific Telephone Directory
1967	WEST CALLOWAY & CO INS	R. L. Polk Co.
1962	Callaway Robt H West Callaway Morrill Ins & surety bnds	Pacific Telephone
	Morrill Robt C ins	Pacific Telephone
	Taylor Norman West Callaway Morrill ins & surety bnds	Pacific Telephone
	WEST CALLAWAY MORRILL ins & surety bnds	Pacific Telephone
1955	CALLAWAY ROBT H WEST CALLAWAY & CO	The Pacific Telephone & Telegraph Co.
	MORRILL ROBT C INS	The Pacific Telephone & Telegraph Co.
	WEST CALLAWAY & CO INS & SURETY BONDS	The Pacific Telephone & Telegraph Co.
1945	ROSSITER PAULINE MRS R	The Pacific Telephone & Telegraph Co.
1943	Alexander Frank cnrywkr r	R. L. Polk & Co.
	BENSON Estelle E wid C W r	R. L. Polk & Co.
	Carmichael Fred E cnrywkr r	R. L. Polk & Co.

## FINDINGS

<u>Year</u>	<u>Uses</u>	<u>Source</u>
1943	George Fred r	R. L. Polk & Co.
	Halford D Thos cnrywkr r	R. L. Polk & Co.
	Rossiter Pauline C wid Frank h	R. L. Polk & Co.
1928	Club Marie A phone opr R	R.L. Polk and Co of California
	3104 Chas T cigars	R.L. Polk and Co of California
	R	R.L. Polk and Co of California
	h John F Laura A chauf H	R.L. Polk and Co of California
1925	REYNOLDS MRS J F R	R. L. Polk & Co. of California
1920	REYNOLDS MRS J F R	R. L. Polk & Co. of California

### 562 1/2 20TH ST

<u>Year</u>	<u>Uses</u>	<u>Source</u>
1933	HIGHFILL NORMA MRS LNDYWKR H	R. L. Polk & Co.

### 564 20TH ST

<u>Year</u>	<u>Uses</u>	<u>Source</u>
1933	UNION RUBBER CO H D HOVEY MGR TIRES	R. L. Polk & Co.
	TOBEY JESSE V (FRANCES H) VULC	R. L. Polk & Co.

### 565 20TH ST

<u>Year</u>	<u>Uses</u>	<u>Source</u>
2000	AUTOHOUSE CAR REPAIR THE	Pacific Bell
1996	AUTOHOUSE CAR REPAIR THE	PACIFIC BELL DIRECTORY
1992	AUTOHAUS THE	PACIFIC BELL DIRECTORY
1991	I AUTOHAUS THE	PACIFIC BELL WHITE PAGES
1986	AUTOHAUS THE	PACIFIC BELL WHITE PAGES
1975	GERMAN CAR REPAIR	Pacific Telephone
1970	BAUER ALFRED GERMAN CAR REPAIR	Pacific Telephone Directory
	GERMAN CAR REPAIR	Pacific Telephone Directory
	WOHLFROMM WILFRED GERMAN CAR REPAIR	Pacific Telephone Directory
1967	JARMANNS AUTO SERVICE REPR	R. L. Polk Co.
	VACANT	R. L. Polk Co.
1962	Replacement Glass Co	Pacific Telephone
1955	REVELLI TIRE CO	The Pacific Telephone & Telegraph Co.
	ROBERTSON S TIRE DLRS	The Pacific Telephone & Telegraph Co.
	WEAVER S TUNE UP & BRAKE SERVICE	The Pacific Telephone & Telegraph Co.



## FINDINGS

### 566 20TH ST

<u>Year</u>	<u>Uses</u>	<u>Source</u>
1928	Schoenebern John lab R	R.L. Polk and Co of California
1925	WALTHER MRS HENRIETTA R	R. L. Polk & Co. of California
1920	WALTHER MRS HENRIETTA R	R. L. Polk & Co. of California

### 568 20TH ST

<u>Year</u>	<u>Uses</u>	<u>Source</u>
1933	STEED VERNON L COOK R	R. L. Polk & Co.

### 571 20TH ST

<u>Year</u>	<u>Uses</u>	<u>Source</u>
2006	No Current Listing	Haines Company, Inc.
2000	REVELLI TIRE COMPANY	Pacific Bell
1996	REVELLI TIRE CO	PACIFIC BELL DIRECTORY
1992	REVELLI TIRE CO	PACIFIC BELL DIRECTORY
1991	Revelli Tire Co	PACIFIC BELL WHITE PAGES
1986	Reveili Tire Co	PACIFIC BELL WHITE PAGES
1980	REVELLI TIRE CO	Pacific Telephone
1970	REVELLI TIRE CO	Pacific Telephone Directory
1967	REVELLI TIRE CO	R. L. Polk Co.
1962	REVELLI TIRE CO	Pacific Telephone
1945	ROBERTSON TIRE CO	The Pacific Telephone & Telegraph Co.
1938	RICKETT SID J GENERAL AUTO REPAIRING	Pacific Telephone
1933	RICKETT SIDNEY J (NAN) AUTO REPR	R. L. Polk & Co.
1925	CARDWELL M A R	R. L. Polk & Co. of California
1920	SNELLINGS DOCK C R	R. L. Polk & Co. of California

### 572 20TH ST

<u>Year</u>	<u>Uses</u>	<u>Source</u>
1925	WETTERGREN E R	R. L. Polk & Co. of California

### 574 20TH ST

<u>Year</u>	<u>Uses</u>	<u>Source</u>
1928	2554 Electric Co J H J D C T and M F Nagle	R.L. Polk and Co of California
1925	BAY ELECTRIC CO	R. L. Polk & Co. of California
1920	BAY ELECTRIC CO	R. L. Polk & Co. of California

## FINDINGS

### 575 20TH ST

<u>Year</u>	<u>Uses</u>	<u>Source</u>
2006	WILUS Ralph	Haines Company, Inc.
1925	WARREN R M R	R. L. Polk & Co. of California
1920	DALY MRS ANNA S R	R. L. Polk & Co. of California

### 576 20TH ST

<u>Year</u>	<u>Uses</u>	<u>Source</u>
1943	Reyes Mariano Natalia r Reposar Francisco Marcella shipydwkr h Abuan Ziolo shipydwkr r	R. L. Polk & Co. R. L. Polk & Co. R. L. Polk & Co.
1933	ALLEN LEONA B MRS STEN H SMITH WALTER L CBTMKR R	R. L. Polk & Co. R. L. Polk & Co.
1928	BUCHANAN Ruth Mrs H h Louise Mrs H kins Lester Josephine H h Phoebe A H	R.L. Polk and Co of California R.L. Polk and Co of California R.L. Polk and Co of California R.L. Polk and Co of California

### 578 20TH ST

<u>Year</u>	<u>Uses</u>	<u>Source</u>
1945	FAVILA FRANCES R R	The Pacific Telephone & Telegraph Co.
1943	Bongolan Floyd Carol emp NSB r Favila Ralph V Frances shipydwkr h Mendiola Candy Anna shipydwkr r	R. L. Polk & Co. R. L. Polk & Co. R. L. Polk & Co.
1933	NEWELL ELMER AUTO TRMR R JOHNSON ERNEST B (LENA) BLRMKR H HARTMAN ELLA M MRS H	R. L. Polk & Co. R. L. Polk & Co. R. L. Polk & Co.
1928	Tessie Thee D Ruby lab H Walnut Henry M linemn R h Reginald R	R.L. Polk and Co of California R.L. Polk and Co of California R.L. Polk and Co of California
1925	LAMPE MRS S R	R. L. Polk & Co. of California

### 579 20TH ST

<u>Year</u>	<u>Uses</u>	<u>Source</u>
1925	MOORE MRS J M R	R. L. Polk & Co. of California
1920	MOORE MRS J M R	R. L. Polk & Co. of California

### 580 20TH ST

<u>Year</u>	<u>Uses</u>	<u>Source</u>
1962	Twentieth St Parking Lot	Pacific Telephone

## FINDINGS

<u>Year</u>	<u>Uses</u>	<u>Source</u>
1955	TWENTIETH ST PARKING LOT	The Pacific Telephone & Telegraph Co.

### 585 20TH ST

<u>Year</u>	<u>Uses</u>	<u>Source</u>
2000	ANGELS SPA	Pacific Bell
1996	ANGELS SPA	PACIFIC BELL DIRECTORY
1992	ANGELS SPA	PACIFIC BELL DIRECTORY
1991	AN GE LS S PA	PACIFIC BELL WHITE PAGES
1986	Bob Nasty & Sons Inc	PACIFIC BELL WHITE PAGES
1980	Block & Nasty Inc	Pacific Telephone
1975	BLOCK & NASTY INC	Pacific Telephone
1970	BLOCK WALTER MFRS AGT	Pacific Telephone Directory
1967	BLOCK WALTER MFGR AGT	R. L. Polk Co.
1962	Jarmanns Auto Service	Pacific Telephone
	Halstead Del Frantz Miracle Oil Filter Center	Pacific Telephone
	Frantz Miracle Oil Filter Center	Pacific Telephone
1955	JARMANN S AUTO SERVICE	The Pacific Telephone & Telegraph Co.
	CUSTOM CARBURETOR REBUILDING	The Pacific Telephone & Telegraph Co.
1945	CLIFFORD EARL CARBURETOR & ELECTRICAL SPECIALIST	The Pacific Telephone & Telegraph Co.
1943	Clifford Earl auto repr	R. L. Polk & Co.
1938	CLIFFORD EARL CARBURETOR REPAIR & MOTOR ANALYSIS SPECIALIST	Pacific Telephone
1933	CLIFFORD EARL M (RUTH A) BATTERIES	R. L. Polk & Co.
1928	av Earl M Ruth A batteries	R.L. Polk and Co of California
1925	CLIFFORD EARL M	R. L. Polk & Co. of California
	CLIFFORD S AUTO ELEC SER	R. L. Polk & Co. of California
	OSBORNE J B R	R. L. Polk & Co. of California

### 588 20TH ST

<u>Year</u>	<u>Uses</u>	<u>Source</u>
1928	Danner Harry D Zada Y printer H	R.L. Polk and Co of California
	Terrace Lucille E Mrs R	R.L. Polk and Co of California
	av Francis J Indywkr R	R.L. Polk and Co of California
	Co Frank tmstr R	R.L. Polk and Co of California
	av Anna Mrs R	R.L. Polk and Co of California
	15699 Florence clk R	R.L. Polk and Co of California
	son Alice D Mrs soir R	R.L. Polk and Co of California

## FINDINGS

<u>Year</u>	<u>Uses</u>	<u>Source</u>
1928	Schnpp Geo F Lena R way John R	R.L. Polk and Co of California R.L. Polk and Co of California
1925	DANNER MRS H D	R. L. Polk & Co. of California
1920	DANNER MRS H D	R. L. Polk & Co. of California

### 590 20TH ST

<u>Year</u>	<u>Uses</u>	<u>Source</u>
1955	THREE MINUTE CAR WASH	The Pacific Telephone & Telegraph Co.

### 593 20TH ST

<u>Year</u>	<u>Uses</u>	<u>Source</u>
1986	Miland Emil Milana M MILAN ZLOKOVICH CO bwing Supis	PACIFIC BELL WHITE PAGES PACIFIC BELL WHITE PAGES PACIFIC BELL WHITE PAGES
1980	VULCAN AUTOMOTIVE ENGINEERING INC	Pacific Telephone
1970	A & K WHEEL ALIGNING SERVICE	Pacific Telephone Directory
1967	JACKSON & KIMBERLEY AUTO REPR	R. L. Polk Co.
1962	JACKSON & KIMBERLEY AUTOMOTIVE FRONT END & FRAME SHOP	Pacific Telephone
1955	THE MUFFLER SHOP SWIFT S BRAKE SHOP MUFFLER SHOP THE	The Pacific Telephone & Telegraph Co. The Pacific Telephone & Telegraph Co. The Pacific Telephone & Telegraph Co.
1945	SWIFT S BRAKE SHOP	The Pacific Telephone & Telegraph Co.
1938	FERODO & ASBESTOS INC AGCY TRIPP HARRY F TRIPP THE BRAKE MAN TRIPP THE BRAKE MAN	Pacific Telephone Pacific Telephone Pacific Telephone
1933	TRIPP HARRY F (MILDRED) AUTO REPR	R. L. Polk & Co.
1925	NAGATA M R	R. L. Polk & Co. of California

### 597 20TH ST

<u>Year</u>	<u>Uses</u>	<u>Source</u>
1925	TAKAGAWA GEO Y R	R. L. Polk & Co. of California

### 600 20TH ST

<u>Year</u>	<u>Uses</u>	<u>Source</u>
1967	LEE KIP H	R. L. Polk Co.

## FINDINGS

### 601 20TH ST

<u>Year</u>	<u>Uses</u>	<u>Source</u>
1925	BEN LIM R	R. L. Polk & Co. of California
1920	BEN LIM R	R. L. Polk & Co. of California

### 605 20TH ST

<u>Year</u>	<u>Uses</u>	<u>Source</u>
1996	INTERNATIONAL PARKING DESIGN INC	PACIFIC BELL DIRECTORY
1992	INTERNATIONAL PARKING DESIGN INC	PACIFIC BELL DIRECTORY
1991	Interpark	PACIFIC BELL WHITE PAGES
	International Parking Design Inc	PACIFIC BELL WHITE PAGES
1986	International Parking Design Inc	PACIFIC BELL WHITE PAGES
	Interpark	PACIFIC BELL WHITE PAGES
1980	International Parking Design Inc	Pacific Telephone

### 607 20TH ST

<u>Year</u>	<u>Uses</u>	<u>Source</u>
2006	TRANCHINAPeter	Haines Company, Inc.
1986	Health Resource Company	PACIFIC BELL WHITE PAGES

### 608 20TH ST

<u>Year</u>	<u>Uses</u>	<u>Source</u>
2006	No Current Listing	Haines Company, Inc.
1970	C D MASON & CO GLOBE BUSINESS & EQUIPMENT CO	Pacific Telephone Directory
	GLOBE AUTOMATIC SLICING MACHINE AGCY	Pacific Telephone Directory
	GLOBE BUSINESS & EQUIPMENT CO	Pacific Telephone Directory
	GLOBE ROYAL PARKING LOT	Pacific Telephone Directory
	GLOBE SLICING MACHINE DISTRIBUTORS	Pacific Telephone Directory
	MASON C D GLOBE BUSINESS & EQUIPMENT CO	Pacific Telephone Directory
	MASON C D & CO	Pacific Telephone Directory
1967	MC CLINTIC PAUL W	R. L. Polk Co.
1962	Globe Royal Parking Lot	Pacific Telephone
1955	GLOBE BUSINESS & EQUIPMENT MACHINES CO	The Pacific Telephone & Telegraph Co.
	MASON C D GLOBE BUS & EQUIP MACHS CO	The Pacific Telephone & Telegraph Co.
	MASON C D & CO	The Pacific Telephone & Telegraph Co.
1945	HASSEL DAVID C REV R	The Pacific Telephone & Telegraph Co.

## FINDINGS

<u>Year</u>	<u>Uses</u>	<u>Source</u>
1943	Hassel David C Rev Edith J pastor Twentieth Street Methodist Ch h	R. L. Polk & Co.
	Twentieth Street Methodist Church Rev D C Hassel pastor	R. L. Polk & Co.
1938	STORAKER GUSTAV A REV R	Pacific Telephone
1933	HASSEL DAVID C REV (EDITH J) PASTOR NORWEGIAN DANISH M E CH H	R. L. Polk & Co.
	NORWEGIAN DANISH METHODIST EPISCOPAL CHURCH REV D C HASSEL PASTOR	R. L. Polk & Co.
1928	wegian Ruth A R	R.L. Polk and Co of California
	Langness Rangwald B Rev Alma pastor Norwegian Danish M E Ch H	R.L. Polk and Co of California
1925	LANGNESS REV R B R	R. L. Polk & Co. of California
1920	ENGBRETSSEN REV FREDRIK R	R. L. Polk & Co. of California

### 609 20TH ST

<u>Year</u>	<u>Uses</u>	<u>Source</u>
2006	No Current Listing	Haines Company, Inc.
2000	CENTER FOR ELDERS INDEPENDENCE	Pacific Bell
1996	FRAME DESIGN GROUP INC	PACIFIC BELL DIRECTORY
1991	Brew Leslie & Vince	PACIFIC BELL WHITE PAGES
	Brevet Heidi	PACIFIC BELL WHITE PAGES
	Brevet Frits CLUCPCU Brevet & Associates Insurance Brokers Inc	PACIFIC BELL WHITE PAGES
	Brew Helen	PACIFIC BELL WHITE PAGES
	Brew N	PACIFIC BELL WHITE PAGES
1986	Brevet & Assoc Insurance Brokers Inc	PACIFIC BELL WHITE PAGES
	Brevet & Assoc Insurance Brokers Inc	PACIFIC BELL WHITE PAGES
	Brevet Frits	PACIFIC BELL WHITE PAGES
	Brevet & Assoc Insurance Brokers Inc	PACIFIC BELL WHITE PAGES
1925	DICK L C R	R. L. Polk & Co. of California
1920	DICK L C R	R. L. Polk & Co. of California

### 611 20TH ST

<u>Year</u>	<u>Uses</u>	<u>Source</u>
2006	MARTIN Emrs Sne	Haines Company, Inc.
1967	PARTMENI	R. L. Polk Co.
	KENNEDY ANNA P	R. L. Polk Co.
	KARDON AARON	R. L. Polk Co.

## FINDINGS

<u>Year</u>	<u>Uses</u>	<u>Source</u>
1967	LONG MELVILLE H	R. L. Polk Co.
	DRIVER ARTH H 83 S 3476	R. L. Polk Co.
	STARK VIVIAN F	R. L. Polk Co.
	CUNEO ALF E	R. L. Polk Co.
	CREVISTON DONALD W	R. L. Polk Co.
	COBB RICHO L	R. L. Polk Co.
	VACANT	R. L. Polk Co.
	GIER AMELIE P	R. L. Polk Co.
	APARTMENTS	R. L. Polk Co.

### 612 20TH ST

<u>Year</u>	<u>Uses</u>	<u>Source</u>
2006	e RAMIREZAdam	Haines Company, Inc.

### 614 20TH ST

<u>Year</u>	<u>Uses</u>	<u>Source</u>
2006	PRIVERAJose	Haines Company, Inc.
	BARILLAS Florida	Haines Company, Inc.
1967	FONG SHERMAN	R. L. Polk Co.

### 615 20TH ST

<u>Year</u>	<u>Uses</u>	<u>Source</u>
2006	A JOHNSON Madlynn	Haines Company, Inc.
	BABOO D	Haines Company, Inc.
	Mario	Haines Company, Inc.
	AVALOSRODRIGUE	Haines Company, Inc.
1920	LEARN FRANCES R	R. L. Polk & Co. of California

### 617 20TH ST

<u>Year</u>	<u>Uses</u>	<u>Source</u>
2006	TRAXLER Will lam	Haines Company, Inc.

### 618 20TH ST

<u>Year</u>	<u>Uses</u>	<u>Source</u>
2006	RENDON Ubaldo	Haines Company, Inc.
1933	FOSTER CHAS (MAY) AUTO MECH H	R. L. Polk & Co.
	DEGE JOHN SLSMN R	R. L. Polk & Co.
	TOBIN MATTHEW R	R. L. Polk & Co.
	PETE STANLEY CLK R	R. L. Polk & Co.
1928	Daugherty Glenn R	R.L. Polk and Co of California

## FINDINGS

<u>Year</u>	<u>Uses</u>	<u>Source</u>
1928	Hocked Amelia H	R.L. Polk and Co of California
	Euchara Leon H	R.L. Polk and Co of California
	Vaughn Claretta furn rms	R.L. Polk and Co of California
	Win lather H	R.L. Polk and Co of California
	h Jas R	R.L. Polk and Co of California
	Seibel Jos pntr H	R.L. Polk and Co of California
1925	PATTERSON MRS MARY HUGHES R	R. L. Polk & Co. of California
1920	PATTERSON MRS MARY HUGHES R	R. L. Polk & Co. of California

### 619 20TH ST

<u>Year</u>	<u>Uses</u>	<u>Source</u>
1967	TWENTIETH STREET PARKING LOT	R. L. Polk Co.

### 620 20TH ST

<u>Year</u>	<u>Uses</u>	<u>Source</u>
1967	LOPES FRANCES L MRS	R. L. Polk Co.
1928	Parker Geo elk R	R.L. Polk and Co of California

### 621 20TH ST

<u>Year</u>	<u>Uses</u>	<u>Source</u>
2006	MGKINNEY Cleveland	Haines Company, Inc.

### 622 20TH ST

<u>Year</u>	<u>Uses</u>	<u>Source</u>
2006	DAVIS Adam	Haines Company, Inc.
1933	BRASSIE FRED F R	R. L. Polk & Co.
	CORDES ALBT H	R. L. Polk & Co.

### 623 20TH ST

<u>Year</u>	<u>Uses</u>	<u>Source</u>
1970	U N LUNCH	Pacific Telephone Directory
1967	U N LUNCH RESTR	R. L. Polk Co.
1962	Spilios V G r	Pacific Telephone
1955	SPILIOS V G R	The Pacific Telephone & Telegraph Co.
1933	FREITAS KATH RESTR	R. L. Polk & Co.
1925	RHODES PRESS	R. L. Polk & Co. of California
	FOSTER W H PRINTER	R. L. Polk & Co. of California
1920	SCARPULLA TAMALE FACTORY	R. L. Polk & Co. of California



## FINDINGS

### 624 20TH ST

<u>Year</u>	<u>Uses</u>	<u>Source</u>
2006	AGUI LARStephanie	Haines Company, Inc.
1955	GRIGGS LEE PAINTR	The Pacific Telephone & Telegraph Co.
1945	ROBEDEAU ALBERT N R	The Pacific Telephone & Telegraph Co.
1943	Perry Epoe shipydwkr r	R. L. Polk & Co.
	Perry Arvard Lolabelle shipydwkr r	R. L. Polk & Co.
	Perry Delphina r	R. L. Polk & Co.
	Perry Marian r	R. L. Polk & Co.
	Sexton Mark Eva shipydwkr r	R. L. Polk & Co.
	Smith Vern L shipydwkr r	R. L. Polk & Co.
	WALKER Jas Amelia news vendor r	R. L. Polk & Co.
	White John Arvis shipydwkr r	R. L. Polk & Co.
	Zizi Marie Mrs r	R. L. Polk & Co.
	Bidlock Margt Mrs waiter r	R. L. Polk & Co.
	Brandon Bruce Hazel shipydwkr r	R. L. Polk & Co.
	Burkett Calvin shipydwkr r	R. L. Polk & Co.
	Dare Herbt R Cath emp Cal Peanut Co h	R. L. Polk & Co.
	GRAHAM Robt D r	R. L. Polk & Co.
	Hale Eleanor Mrs r	R. L. Polk & Co.
	Hayworth Wm shipydwkr r	R. L. Polk & Co.
	HEALEY Harry shipydwkr r	R. L. Polk & Co.
	Jones Geo guard r	R. L. Polk & Co.
	Lang Geo Margt shipydwkr r	R. L. Polk & Co.
	Palmer Jas E shipydwkr r	R. L. Polk & Co.
1938	SILVERA JOSEPH R	Pacific Telephone
1933	ROSE FRANK MACH OPR R	R. L. Polk & Co.
1928	Modeland Jpnt R	R.L. Polk and Co of California
	av John F gdnr R	R.L. Polk and Co of California
	Waltz Walter H	R.L. Polk and Co of California
1925	MCINTOSH MRS AGNES L R	R. L. Polk & Co. of California

### 625 20TH ST

<u>Year</u>	<u>Uses</u>	<u>Source</u>
2006	RWVASJose	Haines Company, Inc.
1928	u C loco eng R	R.L. Polk and Co of California
1925	MATT MRS SARAH R	R. L. Polk & Co. of California
1920	POLLNER G R	R. L. Polk & Co. of California

## FINDINGS

### 626 20TH ST

<u>Year</u>	<u>Uses</u>	<u>Source</u>
1933	FOLEY JAS H	R. L. Polk & Co.
	HUGHES JAS R	R. L. Polk & Co.
	MARKS FRANK R	R. L. Polk & Co.
	PLASS MYRON (LILA M) AUTO MECH H	R. L. Polk & Co.

### 627 20TH ST

<u>Year</u>	<u>Uses</u>	<u>Source</u>
1967	HILL JOHN	R. L. Polk Co.

### 628 20TH ST

<u>Year</u>	<u>Uses</u>	<u>Source</u>
1967	TWENTIETH STREET PARKING LOT	R. L. Polk Co.

### 630 20TH ST

<u>Year</u>	<u>Uses</u>	<u>Source</u>
2006	ALLUMS Evangelyn	Haines Company, Inc.
2000	POST NEWSPAPERS GROUP	Pacific Bell
	BERKLEY SCHWARTZ & CARTER	Pacific Bell
	MECA INC	Pacific Bell
	COSTON EDWARD A CONSTRUCTION CO	Pacific Bell
	108 ROUNTREE LEON H JR LAW OFFICES	Pacific Bell
	201 GILDERSLEEVE ELECTRIC INC	Pacific Bell
	205 BERKLEY CECIL E ADVERTISING	Pacific Bell
	302 CENTRAL COMMITTEE FOR CONSCIENTIOUS OBJECTORS	Pacific Bell
	304 LESTE ROBERT K ASSOCIATES	Pacific Bell
1996	CENTER FOR URBAN BLACK CHARITIES	PACIFIC BELL DIRECTORY
	BERKLEY SCHWARTZ & CARTER	PACIFIC BELL DIRECTORY
	DONES ALAN EAST COMPANY	PACIFIC BELL DIRECTORY
	CAL PEP-AIDS RESEARCH	PACIFIC BELL DIRECTORY
	201 NATIONAL CITY MATERIALS	PACIFIC BELL DIRECTORY
	212 FAMILY SAVINGS BANK	PACIFIC BELL DIRECTORY
	304 LESTE ROBERT K ASSOCIATES	PACIFIC BELL DIRECTORY
1992	INNER CITY HOMES	PACIFIC BELL DIRECTORY
	CENTER FOR URBAN BLACK CHARITIES	PACIFIC BELL DIRECTORY
	BERKLEY SCHWARTZ & CARTER	PACIFIC BELL DIRECTORY

## FINDINGS

<u>Year</u>	<u>Uses</u>	<u>Source</u>
1992	PADA FINANCIAL INC	PACIFIC BELL DIRECTORY
	VMS PERSONNEL SERVICES	PACIFIC BELL DIRECTORY
	3 REALTY WORLD SNELL REAL ESTATE & INVESTMENTS	PACIFIC BELL DIRECTORY
1991	Berkeley Post The	PACIFIC BELL WHITE PAGES
	Berkley Schwartz & Johnson attorneys at law	PACIFIC BELL WHITE PAGES
	BE RKLE Y THOS L Berkley Rhodes & Schwartz attorneysat law	PACIFIC BELL WHITE PAGES
	Center For Urban Black Charities	PACIFIC BELL WHITE PAGES
	Center For Urban Black Studies	PACIFIC BELL WHITE PAGES
	Center For Well Being	PACIFIC BELL WHITE PAGES
	Center For Women & Religion	PACIFIC BELL WHITE PAGES
	Con Chi Tia Enterprises	PACIFIC BELL WHITE PAGES
	Inner City Homes	PACIFIC BELL WHITE PAGES
	Johnson attorneys at law	PACIFIC BELL WHITE PAGES
	Martin Oni Distributing	PACIFIC BELL WHITE PAGES
	Editorial& Circulation	PACIFIC BELL WHITE PAGES
	News Advertising & Circulation	PACIFIC BELL WHITE PAGES
	Post Newspapers Group	PACIFIC BELL WHITE PAGES
	News Advertising & Circulation	PACIFIC BELL WHITE PAGES
	Richmond Post The	PACIFIC BELL WHITE PAGES
	Rountree Jr Leon H Law Offices Of	PACIFIC BELL WHITE PAGES
	Rountree LH	PACIFIC BELL WHITE PAGES
	San Francisco Post The	PACIFIC BELL WHITE PAGES
	San Francisco Press Inc	PACIFIC BELL WHITE PAGES
Schwartz attorneys at law	PACIFIC BELL WHITE PAGES	
1986	Berkeley Post The	PACIFIC BELL WHITE PAGES
	College Bounders Committee	PACIFIC BELL WHITE PAGES
	Community Design Collaborative	PACIFIC BELL WHITE PAGES
	Confidential Credit	PACIFIC BELL WHITE PAGES
	Confidential Credit Corp	PACIFIC BELL WHITE PAGES
	East Bay Times	PACIFIC BELL WHITE PAGES
	El Mundo Spanish Weekly	PACIFIC BELL WHITE PAGES
	Epstein Robert atty	PACIFIC BELL WHITE PAGES
	GRE ATE R OAKLAN D IN S URAN CE AGE N CY IN C	PACIFIC BELL WHITE PAGES
	Guide The	PACIFIC BELL WHITE PAGES
	Ishikawa Sara Community Design Collaborative	PACIFIC BELL WHITE PAGES

## FINDINGS

<u>Year</u>	<u>Uses</u>	<u>Source</u>
1986	Johnson Perry Oliver IV Berkley Rhodes & Schwartz attorneys at law	PACIFIC BELL WHITE PAGES
	Johnson Robert W Berkley Rhodes & Schwartz attorneys at law	PACIFIC BELL WHITE PAGES
	Liu John K C Community Design Collaborative	PACIFIC BELL WHITE PAGES
	Editorial & Circulation	PACIFIC BELL WHITE PAGES
	News Advertising & Circulation	PACIFIC BELL WHITE PAGES
	Oakland Real Estate Guide	PACIFIC BELL WHITE PAGES
	Post Newspapers Group	PACIFIC BELL WHITE PAGES
	News Advertising & Circulation	PACIFIC BELL WHITE PAGES
	Qwip Line	PACIFIC BELL WHITE PAGES
	Recycling Post Newspaper	PACIFIC BELL WHITE PAGES
	Richmond Post The	PACIFIC BELL WHITE PAGES
	San Francisco Post The	PACIFIC BELL WHITE PAGES
	San Francisco Press Inc	PACIFIC BELL WHITE PAGES
	S CHW ARTZ CHARLE S Berkley Rhodes & Schwartz attorneys at law	PACIFIC BELL WHITE PAGES
	Schwartz Charlie	PACIFIC BELL WHITE PAGES
	Starr Robert P Berkley Rhodes & Schwartz Attorneys at law	PACIFIC BELL WHITE PAGES
	Streets Virgus Community Design Collaborative	PACIFIC BELL WHITE PAGES
	Streett W	PACIFIC BELL WHITE PAGES
	The Guide	PACIFIC BELL WHITE PAGES
	Urban Legal Foundation	PACIFIC BELL WHITE PAGES
Urban Legal Foundation	PACIFIC BELL WHITE PAGES	
Van Wye Harlan E Berkley Rhodes & Schwartz attorneysat law	PACIFIC BELL WHITE PAGES	
1980	Pacific Urban Design Ltd	Pacific Telephone
	Post Newspaper Group	Pacific Telephone
	Post Newspaper Recycling	Pacific Telephone
	POST NEWSPAPERS GROUP	Pacific Telephone
	Recycling Post Newspaper	Pacific Telephone
	Religions Herald	Pacific Telephone
	Richmond Post The Classified Advertising Editorial & Circulation	Pacific Telephone
	San Francisco Post The Editorial & Circulation	Pacific Telephone
	Schwartz Charles Berkley & Rhodes attys	Pacific Telephone
	Alameda Publishing Co	Pacific Telephone

## FINDINGS

<u>Year</u>	<u>Uses</u>	<u>Source</u>
1980	Berkeley Post Classified Advertising Editorial & Circulation	Pacific Telephone
	Berkley & Rhodes attys	Pacific Telephone
	Berkley Thos L Berkley & Rhodes attys	Pacific Telephone
	El Mundo	Pacific Telephone
	English Sandy atty	Pacific Telephone
	Espanol Edna C Berkley & Rhodes attys	Pacific Telephone
	Insight Productions	Pacific Telephone
	Koenig Alan S Berkley & Rhodes attys	Pacific Telephone
	Oakland Post The Classified Advertising Editorial & Circulation	Pacific Telephone
	Oliver Leavy W Berkley & Rhodes attys	Pacific Telephone
1975	BERKELEY POST THE	Pacific Telephone
	BERKLEY THOS L BERKLEY VAUGHUS RHODES & SHERROD ATTYS	Pacific Telephone
	BERKIEY VAUGHNS RHODES & SHERROD ATTYS	Pacific Telephone
	CLAUDE GRIMES ARCHITECT INC	Pacific Telephone
	EL MUNDO	Pacific Telephone
	MOHAWK PUBLISHING CO	Pacific Telephone
	OAKLAND POUT THE	Pacific Telephone
	POST NEWSPAPERS GROUP	Pacific Telephone
	BELL EDWARD C ATTY	Pacific Telephone
1970	ICN INSTRUMENT DIVISION	Pacific Telephone Directory
	TECHNICAL ASSOCIATES	Pacific Telephone Directory
1967	VACANT	R. L. Polk Co.
1962	Calif Peanut Co	Pacific Telephone
1955	CALIF PEANUT CO	The Pacific Telephone & Telegraph Co.
1945	CALIF PEANUT CO	The Pacific Telephone & Telegraph Co.
	DAMIANAKES N P CALIF PEANUT CO	The Pacific Telephone & Telegraph Co.
1943	CALIFORNIA PEANUT CO INC N P Damianakes Wholesale Manufacturers Peanut Butter Salted Nuts Nut Confections and Nuts in Chocolate	R. L. Polk & Co.
1938	CALIF PEANUT CO	Pacific Telephone
	DAMIANAKES N P CALIF PEANUT CO	Pacific Telephone
1925	CALIF PEANUT CO	R. L. Polk & Co. of California
	DAMIANAKES N P OFFICE	R. L. Polk & Co. of California
1920	CAL PEANUT CO	R. L. Polk & Co. of California
	DAMIANAKES N P PEANUTS	R. L. Polk & Co. of California

## FINDINGS

### 630-642 20TH ST

<u>Year</u>	<u>Uses</u>	<u>Source</u>
1933	CALIFORNIA PEANUT CO (N P DAMIANAKES) WHOLESAL MANUFACTURERS PEANUT BUTTER	R. L. Polk & Co.

### 632 20TH ST

<u>Year</u>	<u>Uses</u>	<u>Source</u>
2006	GARCIA Leodegalo	Haines Company, Inc.
1967	COBB ROLAND E	R. L. Polk Co.

### 634 20TH ST

<u>Year</u>	<u>Uses</u>	<u>Source</u>
2006	a ALBOM Bradley	Haines Company, Inc.

### 636 20TH ST

<u>Year</u>	<u>Uses</u>	<u>Source</u>
1967	E ATKINSON FORD T	R. L. Polk Co.
	F MINER MYRON	R. L. Polk Co.
	C DUNBAR WINON	R. L. Polk Co.
	ROBISON C J	R. L. Polk Co.
	THIESSEN G W	R. L. Polk Co.
	APARTMENTS	R. L. Polk Co.

### 644 20TH ST

<u>Year</u>	<u>Uses</u>	<u>Source</u>
1928	gia Robt T cond R	R.L. Polk and Co of California
	bldg John mtrmn R	R.L. Polk and Co of California
1920	HOTEL ROYAL	R. L. Polk & Co. of California
	JAN P R	R. L. Polk & Co. of California

### 646 20TH ST

<u>Year</u>	<u>Uses</u>	<u>Source</u>
2006	MULLINS ALLEN	Haines Company, Inc.

### 648 20TH ST

<u>Year</u>	<u>Uses</u>	<u>Source</u>
2006	RODRIGUEZ	Haines Company, Inc.
	Fransisco J	Haines Company, Inc.

## FINDINGS

### **20THGL ENCORT**

#### **534 20THGL ENCORT**

<u>Year</u>	<u>Uses</u>	<u>Source</u>
1950	COLLINS KATHRYN L NOTRY	The Pacific Telephone & Telegraph Co.

### **20THTE MPIBAR**

#### **608 20THTE MPIBAR**

<u>Year</u>	<u>Uses</u>	<u>Source</u>
1950	HAYWARD SCALE SRVICE	The Pacific Telephone & Telegraph Co.

### **20THTE MPLBAR**

#### **534 20THTE MPLBAR**

<u>Year</u>	<u>Uses</u>	<u>Source</u>
1950	NOEL GERALD B PUB ACCT	The Pacific Telephone & Telegraph Co.

### **21ST**

#### **501 21ST**

<u>Year</u>	<u>Uses</u>	<u>Source</u>
1950	BREZEE FRANK S R	The Pacific Telephone & Telegraph Co.

#### **521 21ST**

<u>Year</u>	<u>Uses</u>	<u>Source</u>
1950	KIMIBALL TILLIE M R	The Pacific Telephone & Telegraph Co.

#### **523 21ST**

<u>Year</u>	<u>Uses</u>	<u>Source</u>
1950	KING THELMA R R	The Pacific Telephone & Telegraph Co.

#### **525 21ST**

<u>Year</u>	<u>Uses</u>	<u>Source</u>
1950	JONES LEW R	The Pacific Telephone & Telegraph Co.

#### **527 21ST**

<u>Year</u>	<u>Uses</u>	<u>Source</u>
1950	CULLIGAN C R	The Pacific Telephone & Telegraph Co.

## FINDINGS

### 529 21ST

<u>Year</u>	<u>Uses</u>	<u>Source</u>
1950	BENNETT ETHEL MRS R	The Pacific Telephone & Telegraph Co.

### 531 21ST

<u>Year</u>	<u>Uses</u>	<u>Source</u>
1950	HOGG F M R	The Pacific Telephone & Telegraph Co.

### 533 21ST

<u>Year</u>	<u>Uses</u>	<u>Source</u>
1950	BELLO DONALD F R I	The Pacific Telephone & Telegraph Co.
	JARDINE ELEANOR R	The Pacific Telephone & Telegraph Co.

### 534 21ST

<u>Year</u>	<u>Uses</u>	<u>Source</u>
1950	BAPTIST CHURCH FIRST	The Pacific Telephone & Telegraph Co.
	FIR ST BAPTIST CTHURCH PASTOR & OFC	The Pacific Telephone & Telegraph Co.

### 535 21ST

<u>Year</u>	<u>Uses</u>	<u>Source</u>
1950	VAOSS RAY B R	The Pacific Telephone & Telegraph Co.

### 537 21ST

<u>Year</u>	<u>Uses</u>	<u>Source</u>
1950	SHERMAN IDA MRS R	The Pacific Telephone & Telegraph Co.

### 540 21ST

<u>Year</u>	<u>Uses</u>	<u>Source</u>
1991	Washington Edward	PACIFIC BELL WHITE PAGES
	Villia Ruth M	PACIFIC BELL WHITE PAGES
	Malone Valerie	PACIFIC BELL WHITE PAGES

### 541 21ST

<u>Year</u>	<u>Uses</u>	<u>Source</u>
1950	MINER A R MRS R	The Pacific Telephone & Telegraph Co.

### 543 21ST

<u>Year</u>	<u>Uses</u>	<u>Source</u>
1950	BERGIN EDW R	The Pacific Telephone & Telegraph Co.



## FINDINGS

### 545 21ST

<u>Year</u>	<u>Uses</u>	<u>Source</u>
1950	SPINNER IDABELL R	The Pacific Telephone & Telegraph Co.

### 551 21ST

<u>Year</u>	<u>Uses</u>	<u>Source</u>
1950	JOHNSON DICK F	The Pacific Telephone & Telegraph Co.

### 552 21ST

<u>Year</u>	<u>Uses</u>	<u>Source</u>
1950	KING G B R	The Pacific Telephone & Telegraph Co.
	BROOKSHIRE L V R	The Pacific Telephone & Telegraph Co.
	KOLBEZEN L TILE ROOFNG	The Pacific Telephone & Telegraph Co.

### 557 21ST

<u>Year</u>	<u>Uses</u>	<u>Source</u>
1950	YAEGER ELEUAUORE J R	The Pacific Telephone & Telegraph Co.

### 561 21ST

<u>Year</u>	<u>Uses</u>	<u>Source</u>
1950	CARREON OLIVIA MRS R	The Pacific Telephone & Telegraph Co.
	MILLER EDNA S R	The Pacific Telephone & Telegraph Co.

### 565 21ST

<u>Year</u>	<u>Uses</u>	<u>Source</u>
1950	MOORE WM J R	The Pacific Telephone & Telegraph Co.
	MOORE WM D R	The Pacific Telephone & Telegraph Co.

### 568 21ST

<u>Year</u>	<u>Uses</u>	<u>Source</u>
1950	SMITH JULIA E R	The Pacific Telephone & Telegraph Co.

### 570 21ST

<u>Year</u>	<u>Uses</u>	<u>Source</u>
1950	BROWVN AMY D MRS R	The Pacific Telephone & Telegraph Co.

### 571 21ST

<u>Year</u>	<u>Uses</u>	<u>Source</u>
1950	TOORS ALBERT C R	The Pacific Telephone & Telegraph Co.

## FINDINGS

### 572 21ST

<u>Year</u>	<u>Uses</u>	<u>Source</u>
1950	JONES DEBORAH W R	The Pacific Telephone & Telegraph Co.

### 574 21ST

<u>Year</u>	<u>Uses</u>	<u>Source</u>
1950	YOUNGER CHAS S R	The Pacific Telephone & Telegraph Co.

### 576 21ST

<u>Year</u>	<u>Uses</u>	<u>Source</u>
1950	RCSETZ GERTREDE R	The Pacific Telephone & Telegraph Co.

### 582 21ST

<u>Year</u>	<u>Uses</u>	<u>Source</u>
1950	STANLEY HAZEN A R	The Pacific Telephone & Telegraph Co.

### 584 21ST

<u>Year</u>	<u>Uses</u>	<u>Source</u>
1950	REYNOLDS CARRIE MRS R	The Pacific Telephone & Telegraph Co.

### 585 21ST

<u>Year</u>	<u>Uses</u>	<u>Source</u>
1950	PRINTING PLATES CO	The Pacific Telephone & Telegraph Co.
	KENNEDY EARL B PRINTING PLATES CO	The Pacific Telephone & Telegraph Co.

### 588 21ST

<u>Year</u>	<u>Uses</u>	<u>Source</u>
1950	DU MONT JOHN MRS R	The Pacific Telephone & Telegraph Co.

### 591 21ST

<u>Year</u>	<u>Uses</u>	<u>Source</u>
1950	POGGESIBURG ESTHER MRS R	The Pacific Telephone & Telegraph Co.

### 592 21ST

<u>Year</u>	<u>Uses</u>	<u>Source</u>
1950	BILLS RONALD R	The Pacific Telephone & Telegraph Co.

### 593 21ST

<u>Year</u>	<u>Uses</u>	<u>Source</u>
1950	MEYER MINNIE MRS R	The Pacific Telephone & Telegraph Co.

## FINDINGS

### 595 21ST

<u>Year</u>	<u>Uses</u>	<u>Source</u>
1950	SUMMERS MAE R	The Pacific Telephone & Telegraph Co.

### 596 21ST

<u>Year</u>	<u>Uses</u>	<u>Source</u>
1950	RILEY LOUISE MRS R	The Pacific Telephone & Telegraph Co.
	CARELLI A W REV R	The Pacific Telephone & Telegraph Co.

### 597 21ST

<u>Year</u>	<u>Uses</u>	<u>Source</u>
1950	LESS HENRY MRS R	The Pacific Telephone & Telegraph Co.

### 598 21ST

<u>Year</u>	<u>Uses</u>	<u>Source</u>
1950	CROSMAN DON D R	The Pacific Telephone & Telegraph Co.

### 599 21ST

<u>Year</u>	<u>Uses</u>	<u>Source</u>
1950	COLLINS JOHN R	The Pacific Telephone & Telegraph Co.

### 603 21ST

<u>Year</u>	<u>Uses</u>	<u>Source</u>
1950	LAUO ON PEDRO A TWENTY FIRST STREET GROCERY	The Pacific Telephone & Telegraph Co.
	TWENTY FIRST STREET GROCERY	The Pacific Telephone & Telegraph Co.

### 604 21ST

<u>Year</u>	<u>Uses</u>	<u>Source</u>
1950	PARRISH MARY LEE R	The Pacific Telephone & Telegraph Co.

### 606 21ST

<u>Year</u>	<u>Uses</u>	<u>Source</u>
1950	CAHILL C R	The Pacific Telephone & Telegraph Co.

### 607 21ST

<u>Year</u>	<u>Uses</u>	<u>Source</u>
1950	SPENCE THELMA R	The Pacific Telephone & Telegraph Co.

### 611 21ST

<u>Year</u>	<u>Uses</u>	<u>Source</u>
1950	ZORZI L R	The Pacific Telephone & Telegraph Co.

## FINDINGS

### 613 21ST

<u>Year</u>	<u>Uses</u>	<u>Source</u>
1950	POPLIN FLOYD A R	The Pacific Telephone & Telegraph Co.

### 614 21ST

<u>Year</u>	<u>Uses</u>	<u>Source</u>
1950	EDWARDS E E R	The Pacific Telephone & Telegraph Co.

### 618 21ST

<u>Year</u>	<u>Uses</u>	<u>Source</u>
1950	BROWN ROBT E R	The Pacific Telephone & Telegraph Co.

### 619 21ST

<u>Year</u>	<u>Uses</u>	<u>Source</u>
1950	FISHIER SAML T R	The Pacific Telephone & Telegraph Co.

### 627 21ST

<u>Year</u>	<u>Uses</u>	<u>Source</u>
1950	ANDERSON H C R	The Pacific Telephone & Telegraph Co.

### 630 21ST

<u>Year</u>	<u>Uses</u>	<u>Source</u>
1950	SCHULTHEIS LUCY E MRS R	The Pacific Telephone & Telegraph Co.
	SCHULTHEIS BEN R	The Pacific Telephone & Telegraph Co.

### 634 21ST

<u>Year</u>	<u>Uses</u>	<u>Source</u>
1950	STEESE BILL R	The Pacific Telephone & Telegraph Co.

### 636 21ST

<u>Year</u>	<u>Uses</u>	<u>Source</u>
1950	ARTISAN PRODUCTS	The Pacific Telephone & Telegraph Co.

### 640 21ST

<u>Year</u>	<u>Uses</u>	<u>Source</u>
1950	LANDSBERG PAUL R	The Pacific Telephone & Telegraph Co.
	PATTERSON BERNICE R	The Pacific Telephone & Telegraph Co.

## FINDINGS

### **21ST 8**

#### **540 21ST 8**

<u>Year</u>	<u>Uses</u>	<u>Source</u>
1986	Bussey Lorraine	PACIFIC BELL WHITE PAGES

### **21ST AVE**

#### **540 21ST AVE**

<u>Year</u>	<u>Uses</u>	<u>Source</u>
1975	HANSEN ALICE E	Pacific Telephone

### **21ST ST**

#### **487 21ST ST**

<u>Year</u>	<u>Uses</u>	<u>Source</u>
1943	LARSON Everett S r	R. L. Polk & Co.
	JOHNSON Ray H Ruth E welder h	R. L. Polk & Co.
	REDDING Lee E Jessie M shipydwkr h	R. L. Polk & Co.
	LARSON Lila E r	R. L. Polk & Co.
	LARSON Everett L La Doska shipydwkr h	R. L. Polk & Co.
1938	PLACE ULIE R	Pacific Telephone
1933	MACKENZIE JAS A SLSMN MAYTAG WEST COAST CO H	R. L. Polk & Co.
	FREITAS JOHN LAB R	R. L. Polk & Co.
	WATSON HARRY S (GRACE) FIREMN H	R. L. Polk & Co.
	HOLMES JOHN H (VERA) AUTO MECH H	R. L. Polk & Co.
1928	Co Eug Daisy porter H	R.L. Polk and Co of California
	Zilla elk Jas Robinson R	R.L. Polk and Co of California
	Chapman Albt R Estolla B shtmtlwkr H I Co H	R.L. Polk and Co of California

#### **489 21ST ST**

<u>Year</u>	<u>Uses</u>	<u>Source</u>
1943	RANDALL Harry A Edna shipydwkr h	R. L. Polk & Co.
	GRIFFITH Jack r	R. L. Polk & Co.
1933	PERALTA AURETIO R	R. L. Polk & Co.
	MACKENZIE KENNETH SLSMN R	R. L. Polk & Co.
	BUENDIA MARCELO PANTRYMN R	R. L. Polk & Co.

## FINDINGS

### 490 21ST ST

<u>Year</u>	<u>Uses</u>	<u>Source</u>
1933	HARLOW THERESA A REV PASTOR ETERNAL LIFE CH H	R. L. Polk & Co.
	HARLOW NELSON M (THERESA A) SLSMN H	R. L. Polk & Co.
1928	Jewett Agnes chiropracto R	R.L. Polk and Co of California
	Manning Chas Agnes pntr H	R.L. Polk and Co of California

### 494 21ST ST

<u>Year</u>	<u>Uses</u>	<u>Source</u>
1933	KRUEGER WM V MGR HOLDFAST TRUSS CO R	R. L. Polk & Co.
	KRUEGER WM (LILA) H	R. L. Polk & Co.
1928	h John R Vivian millwright H	R.L. Polk and Co of California
1925	MACQUART A E R	R. L. Polk & Co. of California
1920	RECK CARL R	R. L. Polk & Co. of California

### 498 21ST ST

<u>Year</u>	<u>Uses</u>	<u>Source</u>
1933	HAMPTON BROS (CHRIS AND JAS) PLMBRS	R. L. Polk & Co.
	HITCHCOCK ELMER R (MARTHA) GUNSMITH	R. L. Polk & Co.
1928	Hampton Bros J H and Christ plmbrs	R.L. Polk and Co of California
1925	HAMPTON BROS PLUMBERS	R. L. Polk & Co. of California

### 500 21ST ST

<u>Year</u>	<u>Uses</u>	<u>Source</u>
2006	HAMILTON	Haines Company, Inc.
2000	HAMILTON APTS	Pacific Bell
	HAMILTON APARTMENTS	Pacific Bell

### 501 21ST ST

<u>Year</u>	<u>Uses</u>	<u>Source</u>
1945	HOWLAND LAMBERT R MRS R	The Pacific Telephone & Telegraph Co.
1943	Navis Ruth beauty opr r	R. L. Polk & Co.
	Montgomery May Mrs clk r	R. L. Polk & Co.
	Lambert Casey carp r	R. L. Polk & Co.
	Howland Lambert R Lulu M shipydwkr h	R. L. Polk & Co.
1938	NEILSON INGRID R	Pacific Telephone
1933	SPIRITUAL LIGHT CENTER REV CONTESSA THOGODE PASTOR	R. L. Polk & Co.

## FINDINGS

<u>Year</u>	<u>Uses</u>	<u>Source</u>
1933	THOGODE ALVIN (CONTESSA) TELLER H	R. L. Polk & Co.
	THOGODE CONTESSA REV PASTOR SPIRITUAL LIGHT CENTER H	R. L. Polk & Co.
1928	ton Wallace R	R.L. Polk and Co of California
	Mc Peggy Mrs H	R.L. Polk and Co of California
	g Edw R	R.L. Polk and Co of California
1925	WAGNER CHAS F R	R. L. Polk & Co. of California

### 509 21ST ST

<u>Year</u>	<u>Uses</u>	<u>Source</u>
1928	2080 Leonard lab R	R.L. Polk and Co of California

### 510 21ST ST

<u>Year</u>	<u>Uses</u>	<u>Source</u>
2013	HAMILTON SERVICES DEPARTMENT	Cole Information Services
	BEST WAY GROUP & ASSOC INC	Cole Information Services
	AHOXAN	Cole Information Services
2008	HAMILTON APARTMENTS	Cole Information Services
	HAMILTON APTS	Cole Information Services
2006	HAMILTON APTS	Haines Company, Inc.
	BARNES Warren W	Haines Company, Inc.
	BARNETT William	Haines Company, Inc.
	BERRYDudley	Haines Company, Inc.
	BRONSHTEYM	Haines Company, Inc.
	George	Haines Company, Inc.
	DIRIBSADaw It	Haines Company, Inc.
	GETNETReda	Haines Company, Inc.
	HAMILTON	Haines Company, Inc.
	HAMILTON	Haines Company, Inc.
	SERVICES	Haines Company, Inc.
	DEPARTMENT	Haines Company, Inc.
	HARRIS James	Haines Company, Inc.
	HARRIS Richard	Haines Company, Inc.
	HODGES Will Ie	Haines Company, Inc.
	HOLLARD Calvin	Haines Company, Inc.
	JOHNSON Nelton M	Haines Company, Inc.
	LACHANCE Donna	Haines Company, Inc.
	LUKE Janet R	Haines Company, Inc.
	MAIDEN Yolanda	Haines Company, Inc.

## FINDINGS

<u>Year</u>	<u>Uses</u>	<u>Source</u>
2006	MENGESHA Fltsum	Haines Company, Inc.
	NEGUSSIETehune	Haines Company, Inc.
	PARKER Marty	Haines Company, Inc.
	TESSG	Haines Company, Inc.
	TURNER Andre	Haines Company, Inc.
	WAARVIK Donna J	Haines Company, Inc.
	WALKER George	Haines Company, Inc.
	WARD Reginald	Haines Company, Inc.
	WILSON Ashanlikee	Haines Company, Inc.
2000	WILTZDerrek D	Haines Company, Inc.
	BRYANT TIFFANY	Pacific Bell
	203 NELSON KENNETH B	Pacific Bell
	301 BANSRAJ SHALESH C	Pacific Bell
	303 BUCHOLTZ STEVEN A	Pacific Bell
	304 JOHNSON EVELYN	Pacific Bell
	310 CAMPBELL HAROLD K	Pacific Bell
	315 VIGIL RODNEY J	Pacific Bell
	316 BOYD LEONARD	Pacific Bell
	405 DOMINGUE SAUNDRA Y	Pacific Bell
	415 TAM PIK GIN	Pacific Bell
	416 CATLETT MICHEAL A	Pacific Bell
	504 GEMECHIS TESHAGER	Pacific Bell
	505 MCCLENDON GABRIEL	Pacific Bell
	512 BLACK TORANCE	Pacific Bell
	516 BARNES JUAN W	Pacific Bell
	517 MITCHELL TYRONE V	Pacific Bell
	605 CARTER ERICA	Pacific Bell
	606 JUPITER ZACHARY	Pacific Bell
	607 ALLEN WILFRED	Pacific Bell
608 BOWIE JEROME	Pacific Bell	
611 TEKLE HIRUT	Pacific Bell	
612 TADESSE MOLTOTAL	Pacific Bell	
615 BODIE CHRISTOPHER R	Pacific Bell	
701 MCWRIGHT HARRIETT	Pacific Bell	
708 KILDARE D	Pacific Bell	
711 ILANDA VICTOR R	Pacific Bell	
712 JOHNSON NELTON M	Pacific Bell	
713 KNIGHT FRANK H	Pacific Bell	



## FINDINGS

<u>Year</u>	<u>Uses</u>	<u>Source</u>
2000	HAMILTON SERVICES DEPARTMENT	Pacific Bell

### 516 21ST ST

<u>Year</u>	<u>Uses</u>	<u>Source</u>
2006	O DENNIS Daisy	Haines Company, Inc.

### 517 21ST ST

<u>Year</u>	<u>Uses</u>	<u>Source</u>
1945	CONNER J M DR R	The Pacific Telephone & Telegraph Co.
1943	CONNER Jas M Fannie chiropractor h	R. L. Polk & Co.
1938	CONNER J M DR R	Pacific Telephone
1933	HOLMES LOUISE MRS H	R. L. Polk & Co.

### 519 21ST ST

<u>Year</u>	<u>Uses</u>	<u>Source</u>
1967	NAVLETS SEED & NURSERY YD	R. L. Polk Co.
1945	JENSEN M MRS R	The Pacific Telephone & Telegraph Co.
1943	Horrocks G Ross Jessie C guard h	R. L. Polk & Co.
1933	LANGDON HAROLD K (LUCILE) ACCT H	R. L. Polk & Co.
1928	Harold K Lucile slsmn H	R.L. Polk and Co of California
1925	LANGDON HAROLD K R	R. L. Polk & Co. of California

### 520 21ST ST

<u>Year</u>	<u>Uses</u>	<u>Source</u>
2006	GALLARDO Vltor a ALMONTEEduardo	Haines Company, Inc. Haines Company, Inc.

### 521 21ST ST

<u>Year</u>	<u>Uses</u>	<u>Source</u>
1967	PETERSON NELLIE M MRS FERGUSON RICHD M	R. L. Polk Co. R. L. Polk Co.
1962	May Caroline Mrs Peterson Nona Mrs	Pacific Telephone Pacific Telephone
1955	STEINNORT GEORGIANA R	The Pacific Telephone & Telegraph Co.
1945	SCHROEDER C MRS R	The Pacific Telephone & Telegraph Co.
1943	Burns Arlington clk Arth Brown r CLARK Frank C Zephyr h	R. L. Polk & Co. R. L. Polk & Co.
1938	CROSS NELLIE MRS R	Pacific Telephone
1928	18th Reuben L driver R	R.L. Polk and Co of California

## FINDINGS

### 522 21ST ST

<u>Year</u>	<u>Uses</u>	<u>Source</u>
2006	No Current Listing a REES Richard	Haines Company, Inc. Haines Company, Inc.
1986	Dominguez Leonora D	PACIFIC BELL WHITE PAGES
1970	TATUM F P	Pacific Telephone Directory
1967	TATUM FRED P	R. L. Polk Co.
1962	Tatum Fred P Amer Agcy of Investigation	Pacific Telephone Pacific Telephone
	Tatum Fred P Amer Agcy of Invstgtn	Pacific Telephone
1955	CAMPANALE OLIVIA	The Pacific Telephone & Telegraph Co.

### 523 21ST ST

<u>Year</u>	<u>Uses</u>	<u>Source</u>
2006	a RHONE Anthony SCREEN PRINTING SUNDRAGON	Haines Company, Inc. Haines Company, Inc. Haines Company, Inc.
1945	KING THERESA R	The Pacific Telephone & Telegraph Co.
1943	KING Edw Theresa h	R. L. Polk & Co.
1938	KING THERESA R	Pacific Telephone
1928	Covington Della Mrs H Covington Doris beauty opr H Covington Florence Mrs H	R.L. Polk and Co of California R.L. Polk and Co of California R.L. Polk and Co of California

### 524 21ST ST

<u>Year</u>	<u>Uses</u>	<u>Source</u>
2006	LIETZKE Scott	Haines Company, Inc.
2000	VILLARBA LEOPOLDO	Pacific Bell
1967	VACANT	R. L. Polk Co.

### 525 21ST ST

<u>Year</u>	<u>Uses</u>	<u>Source</u>
1967	PETERSON NONA M MRS	R. L. Polk Co.
1955	BAYWAY GROCERY	The Pacific Telephone & Telegraph Co.
1943	Nolan Lovina E Mrs h Dannaher Jean Mrs r	R. L. Polk & Co. R. L. Polk & Co.
1938	DANNAHER J C R	Pacific Telephone
1933	SIMES EFFIE A MRS CHIROPRACTOR BLAY MATTIE (WID THOS) R	R. L. Polk & Co. R. L. Polk & Co.
1928	North Henrietta wid Bennett M H	R.L. Polk and Co of California

## FINDINGS

<u>Year</u>	<u>Uses</u>	<u>Source</u>
1925	SMITH MRS BENNETT M R	R. L. Polk & Co. of California

### 526 21ST ST

<u>Year</u>	<u>Uses</u>	<u>Source</u>
2006	MAMKUNG Michael	Haines Company, Inc.
1992	INTERNATIONAL COFFEE INN THE	PACIFIC BELL DIRECTORY
1991	International Coffee Inn The	PACIFIC BELL WHITE PAGES
1986	Goehner Ken	PACIFIC BELL WHITE PAGES
	Weaver G Kenneth	PACIFIC BELL WHITE PAGES
1975	ALVAREZ RAFAEL	Pacific Telephone
	MODELAND F	Pacific Telephone
1970	MODELAND FAY	Pacific Telephone Directory
	RODRIGUEZ AMELIO	Pacific Telephone Directory
	SCHAEFER ROD	Pacific Telephone Directory
1967	HODGE ANNIE R MRS	R. L. Polk Co.
	MODELAND FAY S	R. L. Polk Co.
	ROGERS DOROTHY T MRS	R. L. Polk Co.
	A LEWIS JOSEPH N	R. L. Polk Co.
1962	Abbett Melville	Pacific Telephone
	Beard Luther F	Pacific Telephone
	Modeland Fay r	Pacific Telephone
	Rogers Dorothy Mrs	Pacific Telephone
1955	DAVIS R J	The Pacific Telephone & Telegraph Co.
	MODELAND FAY R	The Pacific Telephone & Telegraph Co.
	ROGERS DOROTHY MRS	The Pacific Telephone & Telegraph Co.
	STRESING LULU M	The Pacific Telephone & Telegraph Co.

### 526A 21ST ST

<u>Year</u>	<u>Uses</u>	<u>Source</u>
1955	ROLYAT SERVICE REPAIR	The Pacific Telephone & Telegraph Co.

### 527 21ST ST

<u>Year</u>	<u>Uses</u>	<u>Source</u>
1945	BROWN F K REV R	The Pacific Telephone & Telegraph Co.
1938	BROWN F K REV R	Pacific Telephone
1933	BROWN FRANK K SLSMN H	R. L. Polk & Co.
1928	Borgins Thos nillmn R	R.L. Polk and Co of California
	Schurholz Antone Bertha towermn Key System R	R.L. Polk and Co of California

## FINDINGS

### 528 21ST ST

<u>Year</u>	<u>Uses</u>	<u>Source</u>
1962	Gross Irene	Pacific Telephone
1955	BOWIE FLORENCE	The Pacific Telephone & Telegraph Co.

### 529 21ST ST

<u>Year</u>	<u>Uses</u>	<u>Source</u>
2006	MACIAS Jeuos M	Haines Company, Inc.
	CASTROJuvenclo	Haines Company, Inc.
	PENNINGTON Felda	Haines Company, Inc.
1955	HUNT A MAUDE	The Pacific Telephone & Telegraph Co.
1945	BENNETT ETHEL MRS R	The Pacific Telephone & Telegraph Co.
1943	Bennett Ethel Mrs h	R. L. Polk & Co.
	Bennett Geo Ethel shipydwkr h	R. L. Polk & Co.
1938	FELICIANO MARY MRS R	Pacific Telephone
1933	VOLTAIRE JOS MASSAGE	R. L. Polk & Co.
1925	KAHL MINNIE R	R. L. Polk & Co. of California

### 530 21ST ST

<u>Year</u>	<u>Uses</u>	<u>Source</u>
1967	LEYNER ALBERT H	R. L. Polk Co.
1962	Prochazka Frank	Pacific Telephone
1945	FIRST BAPTIST CHURCH	The Pacific Telephone & Telegraph Co.
	BAPTIST CHURCH FIRST	The Pacific Telephone & Telegraph Co.
1943	First Baptist Church Rev G M Derbyshire pastor	R. L. Polk & Co.
1938	BAPTIST CHURCH FIRST	Pacific Telephone
	FIRST BAPTIST CHURCH	Pacific Telephone
1933	FIRST BAPTIST CHURCH REV H B CAMP PASTOR PIEDMONT	R. L. Polk & Co.

### 531 21ST ST

<u>Year</u>	<u>Uses</u>	<u>Source</u>
1945	TIGHE E M MME INTERNATIONAL SCHOOL	The Pacific Telephone & Telegraph Co.
	BATTAGLIA MANUEL INTERNATIONAL SCHOOL	The Pacific Telephone & Telegraph Co.
	INTERNATIONAL SCHOOL	The Pacific Telephone & Telegraph Co.
1943	Tighe Eliz M language tchr	R. L. Polk & Co.
1933	THOMAS CLAUDE S (RACHEL) CASKET TRMR H	R. L. Polk & Co.
	USSERY IRIS J BKPR R	R. L. Polk & Co.

## FINDINGS

<u>Year</u>	<u>Uses</u>	<u>Source</u>
1928	Wm B Sarah E H	R.L. Polk and Co of California
	Thos F R	R.L. Polk and Co of California
	Bert doormn R	R.L. Polk and Co of California
1925	THING F A R	R. L. Polk & Co. of California

### 532 21ST ST

<u>Year</u>	<u>Uses</u>	<u>Source</u>
2006	MARTINEZ David	Haines Company, Inc.
1962	Scurti Nicola	Pacific Telephone
1955	MURRAY MARTIN R	The Pacific Telephone & Telegraph Co.

### 533 21ST ST

<u>Year</u>	<u>Uses</u>	<u>Source</u>
1955	KELLY WM F	The Pacific Telephone & Telegraph Co.
1945	ROBERTS DAN C R	The Pacific Telephone & Telegraph Co.
	PHILLIPS MADGE R	The Pacific Telephone & Telegraph Co.
1943	Groves R Bruce Georgia A USN r	R. L. Polk & Co.
	Lesnett S Alma Mrs furrier r	R. L. Polk & Co.
	Phillips Madge fctywkr h	R. L. Polk & Co.
1938	PHILLIPS MADGE R	Pacific Telephone
1933	LIVESAY NANNIE M (WID J S) R	R. L. Polk & Co.
	LIVESAY JOS P (EMMA H) SLSMN H	R. L. Polk & Co.
1928	n Fred W H	R.L. Polk and Co of California
	Dean Alf V Gordon & Dean R	R.L. Polk and Co of California
1925	TALLMAN MRS BESSIE R R	R. L. Polk & Co. of California

### 534 21ST ST

<u>Year</u>	<u>Uses</u>	<u>Source</u>
2006	B HERNANDEZ Miguel	Haines Company, Inc.
	CRUZ Reynaldo	Haines Company, Inc.
1925	MCFARLAND MRS ALICE R	R. L. Polk & Co. of California

### 535 21ST ST

<u>Year</u>	<u>Uses</u>	<u>Source</u>
1943	Darling Delbert W Barbara shipydwkr h	R. L. Polk & Co.
	Roberts Marshall B emp NSB r	R. L. Polk & Co.
	Roberts Danl C Bernice emp NSB h	R. L. Polk & Co.
1933	CRAWFORD EDW F H	R. L. Polk & Co.
	DAMOURETTE MARTINI (JENNY) CHEMIST H	R. L. Polk & Co.

## FINDINGS

<u>Year</u>	<u>Uses</u>	<u>Source</u>
1933	HATCH MAE (WID A S) H	R. L. Polk & Co.
1928	Minna Alice Mrs H	R.L. Polk and Co of California
	Minna Chas H R	R.L. Polk and Co of California
	Holfinger De Witt C slsmn MW&Co R	R.L. Polk and Co of California

### 536 21ST ST

<u>Year</u>	<u>Uses</u>	<u>Source</u>
2006	a FLAMENCO Maria	Haines Company, Inc.
1955	LANGUEMI BERTHA R	The Pacific Telephone & Telegraph Co.
1943	Slatten Velma G Mrs clk r	R. L. Polk & Co.
1938	CHILD RUBY R	Pacific Telephone
1933	SMITH JOS CARP R	R. L. Polk & Co.
	DEAN ALF V SLSMN R	R. L. Polk & Co.
	DEAN ALF A (ANNIE) ELEC ENG H	R. L. Polk & Co.
	COURTNEY THOS J (CARRIE F) CARP H	R. L. Polk & Co.
1928	Weddell Orville D R	R.L. Polk and Co of California
	Dean Anna A H	R.L. Polk and Co of California
1925	TITZELL L B R	R. L. Polk & Co. of California

### 537 21ST ST

<u>Year</u>	<u>Uses</u>	<u>Source</u>
1955	GARCIA REGINO	The Pacific Telephone & Telegraph Co.
1945	GOLDIN IRENE M R	The Pacific Telephone & Telegraph Co.
1943	Adams John shipydwkr r	R. L. Polk & Co.
	Goldin Irene Indydwkr r	R. L. Polk & Co.
	Hawk Eva Z Mrs h	R. L. Polk & Co.
1933	AYRES O L PKR R	R. L. Polk & Co.
	KINUCAN JOHN M (JOSEPHINE B) SLSMN H	R. L. Polk & Co.
	YOUNG JERRY SLSMN R	R. L. Polk & Co.
1928	Mary Mrs R	R.L. Polk and Co of California
	Malinemi Margt R	R.L. Polk and Co of California
	B Alvin C Gladys chauf H	R.L. Polk and Co of California
1925	MEINHARDT AMALIA R	R. L. Polk & Co. of California

### 539 21ST ST

<u>Year</u>	<u>Uses</u>	<u>Source</u>
1945	RICE MAE E MRS R	The Pacific Telephone & Telegraph Co.
1943	Williams Chas R opr Key System r	R. L. Polk & Co.

## FINDINGS

<u>Year</u>	<u>Uses</u>	<u>Source</u>
1943	Villegas Michl Ramona USA r	R. L. Polk & Co.
	Tighe Paul Q carp r	R. L. Polk & Co.
	Rice Mae E Mrs h	R. L. Polk & Co.
	Mc Clure Chas Norma USA r	R. L. Polk & Co.
	Jussila Edwin shipydwkr r	R. L. Polk & Co.
1938	LIND OSCAR R	Pacific Telephone
1933	DRUM FRANCES MRS CLK H	R. L. Polk & Co.
	DRUM FRANCES E CLK R	R. L. Polk & Co.
1928	Swan Fred wtchmni R	R.L. Polk and Co of California
	Il Philip R	R.L. Polk and Co of California
	Cal Jeannette Mrs H	R.L. Polk and Co of California
	COLLINS Wm E R	R.L. Polk and Co of California
	lingzfs Robt E H	R.L. Polk and Co of California
	G eo R	R.L. Polk and Co of California

### 540 21ST ST

<u>Year</u>	<u>Uses</u>	<u>Source</u>
2008	SUGAR PIE DESANTO FUND	Cole Information Services
	SATELLITE HOUSING INC	Cole Information Services
	AJAX CAPITOL RESOURCE SPECIALIST	Cole Information Services
2006	APARTMENTS	Haines Company, Inc.
	AGEE Geneva	Haines Company, Inc.
	BOND William	Haines Company, Inc.
	BROWN Ella	Haines Company, Inc.
	CHANKim Y	Haines Company, Inc.
	CHEN Chao	Haines Company, Inc.
	CHENJie Zhen	Haines Company, Inc.
	CHEN Ming Sheng	Haines Company, Inc.
	CHEN Ming Sheng	Haines Company, Inc.
	CHENShlzhen	Haines Company, Inc.
	CHENWJ	Haines Company, Inc.
	CHEN il Mei	Haines Company, Inc.
	CHENXiao Ying	Haines Company, Inc.
	CHENZ	Haines Company, Inc.
	CHEUNGShun Ha	Haines Company, Inc.
	CHING Kl m	Haines Company, Inc.
	CHOW Henry	Haines Company, Inc.
CONOLLYM	Haines Company, Inc.	

## FINDINGS

<u>Year</u>	<u>Uses</u>	<u>Source</u>
2006	CURTIS Frasier	Haines Company, Inc.
	DAM Huu	Haines Company, Inc.
	DENGMI In Y	Haines Company, Inc.
	DONG Rui Wel Joyce	Haines Company, Inc.
	FUNG PO	Haines Company, Inc.
	GAO Yu	Haines Company, Inc.
	GUANWei De	Haines Company, Inc.
	GUICEJohn Ie	Haines Company, Inc.
	IOKANSON D	Haines Company, Inc.
	HUANG Guoqing	Haines Company, Inc.
	JIANG Su L	Haines Company, Inc.
	JIANGZZhao Y	Haines Company, Inc.
	KUANG JIXIn	Haines Company, Inc.
	KUANG SImin	Haines Company, Inc.
	LAU Kwing	Haines Company, Inc.
	LAW King Cham	Haines Company, Inc.
	LEE Biba	Haines Company, Inc.
	LEENgai Sang	Haines Company, Inc.
	LEUNG See	Haines Company, Inc.
	LI En Rang	Haines Company, Inc.
	LIHong	Haines Company, Inc.
	LIMei Yu	Haines Company, Inc.
	LIANG Ding Kou	Haines Company, Inc.
	LIU Chuns Q	Haines Company, Inc.
	LIU Lu	Haines Company, Inc.
	LIUShu An	Haines Company, Inc.
	LOWIng Yt I	Haines Company, Inc.
	MCGILEVKIN Bods	Haines Company, Inc.
	MOKPul Yee	Haines Company, Inc.
	NG Sun Un Lam	Haines Company, Inc.
	PAYNE Lavina	Haines Company, Inc.
	QINGul Fang	Haines Company, Inc.
	ROSAO ESONesfora	Haines Company, Inc.
	RUIZRicardo	Haines Company, Inc.
	MAINTENANCE	Haines Company, Inc.
	SANFILIPPO Joseph	Haines Company, Inc.
	SANTOS Claa	Haines Company, Inc.
	SHENUQun	Haines Company, Inc.



## FINDINGS

<u>Year</u>	<u>Uses</u>	<u>Source</u>
2006	SHENYimel	Haines Company, Inc.
	SIN Chun	Haines Company, Inc.
	SNIFFS CATERING	Haines Company, Inc.
	SERVICE	Haines Company, Inc.
	SUZHENU	Haines Company, Inc.
	TAYLORTed	Haines Company, Inc.
	TSE Wing Foo	Haines Company, Inc.
	VILLIA Ruth M	Haines Company, Inc.
	WEN Hsu tang	Haines Company, Inc.
	WONGC	Haines Company, Inc.
	WONG Shuk Wal	Haines Company, Inc.
	WRAY Hersh	Haines Company, Inc.
	WU Chun N	Haines Company, Inc.
	WUJIngmel	Haines Company, Inc.
	WUYanr Zhen	Haines Company, Inc.
	XIAO Can	Haines Company, Inc.
	YANG Yong X	Haines Company, Inc.
	YIK Chong 510 B	Haines Company, Inc.
	ZENG Wei Quan	Haines Company, Inc.
	ZHANG Jinyu	Haines Company, Inc.
	ZHANG MIn	Haines Company, Inc.
	ZHANG Rong Gun	Haines Company, Inc.
	ZHIRONG Dal	Haines Company, Inc.
ZHOU Shu	Haines Company, Inc.	
ZHU Pei Ji	Haines Company, Inc.	
ZHU Sim Ing	Haines Company, Inc.	
ZHUZhe MIn	Haines Company, Inc.	
2000	SATELLITE CENTRAL	Pacific Bell
	S S H I MAINTENANCE	Pacific Bell
	GRAVES JONAN	Pacific Bell
	BAPTIST BRENDA	Pacific Bell
	GUICE JOHNIE	Pacific Bell
	KANE R	Pacific Bell
	101 SANFILIPPO JOSEPH	Pacific Bell
	203 CROWELL MARYANN	Pacific Bell
	204 BRYANT MARTHA	Pacific Bell
	207 WATERS WARNELL	Pacific Bell
208 JACKSON LUCY	Pacific Bell	

## FINDINGS

<u>Year</u>	<u>Uses</u>	<u>Source</u>
2000	210 THAI V	Pacific Bell
	212 LUU HUU PHU	Pacific Bell
	213 YANG YONG X	Pacific Bell
	214 CHOW HENRY	Pacific Bell
	303 TATUM HUDSON	Pacific Bell
	312 CHAN KIM Y	Pacific Bell
	317 BACHUS L	Pacific Bell
	401 MILLS ARSULA B	Pacific Bell
	405 CONOLLY M	Pacific Bell
	407 WRAY H E	Pacific Bell
	409 SANTOS CLARA	Pacific Bell
	413 RINGO SHACK JR	Pacific Bell
	414 DAVIS DARLENE	Pacific Bell
	416 MOGILEVKIN BORIS	Pacific Bell
	417 GODFREY LOLA L	Pacific Bell
	504 GRICE LUTHER	Pacific Bell
	507 RUIZ RICARDO	Pacific Bell
	509 LEA JESSIE P	Pacific Bell
	515 ZHU PEI JI	Pacific Bell
	611 GUAN WEI DE	Pacific Bell
	615 LEE NGAI SANG	Pacific Bell
	702 LIU DI FAN	Pacific Bell
	711 PATRIK ANNE	Pacific Bell
	716 ZHU ZHE MIN	Pacific Bell
	806 COOPER G	Pacific Bell
	809 YI HYONG SON	Pacific Bell
	810 BOND WILLIAM	Pacific Bell
	811 TSE WING FOO	Pacific Bell
	812 CHOW JAS W	Pacific Bell
	816 LO WING YIT	Pacific Bell
	904 BAUGH DONALD E	Pacific Bell
	907 CHEN JIE ZHEN	Pacific Bell
	915 SMITH EDNA L	Pacific Bell
	1005 MCCHARLES ROBERTA	Pacific Bell
	1006 CHEN HUI FANG	Pacific Bell
	1008 NISELY JAMES	Pacific Bell
	1009 WALKER ROBERT	Pacific Bell
	1012 ROBINSON LEE W	Pacific Bell

## FINDINGS

<u>Year</u>	<u>Uses</u>	<u>Source</u>
2000	1013 LI DA KE	Pacific Bell
	1014 VILLIA RUTH M	Pacific Bell
	1015 JACQUES ALDWYN V	Pacific Bell
	1016 GREEN HOBERT	Pacific Bell
1996	SATELLITE SENIOR HOMES INC	PACIFIC BELL DIRECTORY
	S S H I MAINTENANCE	PACIFIC BELL DIRECTORY
	101 SANFILIPPO JOSEPH	PACIFIC BELL DIRECTORY
	209 NISELY JAMES	PACIFIC BELL DIRECTORY
	212 LUU HUU PHU	PACIFIC BELL DIRECTORY
	214 HUANG SHISH	PACIFIC BELL DIRECTORY
	303 LO JEFFREY	PACIFIC BELL DIRECTORY
	311 WALIS RUBY	PACIFIC BELL DIRECTORY
	312 WHITTINGTON JIMMY D	PACIFIC BELL DIRECTORY
	317 BACHUS L	PACIFIC BELL DIRECTORY
	401 BAILEY N	PACIFIC BELL DIRECTORY
	407 WRAY H E	PACIFIC BELL DIRECTORY
	409 SANTOS CLARA	PACIFIC BELL DIRECTORY
	414 DAVIS DARLENE	PACIFIC BELL DIRECTORY
	416 MOGILEVKINA SERAFIMA	PACIFIC BELL DIRECTORY
	502 YOUNG MOZELLE	PACIFIC BELL DIRECTORY
	503 GUNN ARGELIA	PACIFIC BELL DIRECTORY
	504 GRICE LUTHER	PACIFIC BELL DIRECTORY
	507 RUIZ RICARDO	PACIFIC BELL DIRECTORY
	509 HARDMAN ISIDOR	PACIFIC BELL DIRECTORY
	511 THOMAS MARY E	PACIFIC BELL DIRECTORY
	611 GUAN WEI DE	PACIFIC BELL DIRECTORY
	613 KUO CHIN H	PACIFIC BELL DIRECTORY
	615 LEE NGAI SANG	PACIFIC BELL DIRECTORY
	616 LIU GEORGE KUO PIN	PACIFIC BELL DIRECTORY
	617 SMITH EDNA L	PACIFIC BELL DIRECTORY
	701 BOULDING LEANOR	PACIFIC BELL DIRECTORY
703 HOKANSON DANA G	PACIFIC BELL DIRECTORY	
704 HINTON MELBA	PACIFIC BELL DIRECTORY	
711 WOOD E I	PACIFIC BELL DIRECTORY	
804 GLATT J	PACIFIC BELL DIRECTORY	
809 YI HYONG SON	PACIFIC BELL DIRECTORY	
811 TSE WING FOO	PACIFIC BELL DIRECTORY	
812 CHOW JAS W	PACIFIC BELL DIRECTORY	

## FINDINGS

<u>Year</u>	<u>Uses</u>	<u>Source</u>	
1996	814 TSANG YUEN CHU	PACIFIC BELL DIRECTORY	
	815 JEFFERSON MURL	PACIFIC BELL DIRECTORY	
	816 TSANG BI CHUN	PACIFIC BELL DIRECTORY	
	904 BAUGH DONALD E	PACIFIC BELL DIRECTORY	
	907 CHEN JIE ZHEN	PACIFIC BELL DIRECTORY	
	1005 MCCHARLES ROBERTA	PACIFIC BELL DIRECTORY	
	1006 ZHU YI SHUO	PACIFIC BELL DIRECTORY	
	1009 WALKER ROBERT	PACIFIC BELL DIRECTORY	
	1011 BOBBIT G	PACIFIC BELL DIRECTORY	
	1012 ROBINSON LEE W	PACIFIC BELL DIRECTORY	
	1013 LI DA KE	PACIFIC BELL DIRECTORY	
	1014 VILLIA RUTH M	PACIFIC BELL DIRECTORY	
	1015 JACQUES ALDWYN V	PACIFIC BELL DIRECTORY	
	1992	MOGILEVKINA SERAFIMA	PACIFIC BELL DIRECTORY
		SATELLITE SENIOR HOMES INC	PACIFIC BELL DIRECTORY
SATELLITE SENIOR HOMES INC		PACIFIC BELL DIRECTORY	
PARKS BEN		PACIFIC BELL DIRECTORY	
FOSTER MILDRED		PACIFIC BELL DIRECTORY	
202 MALERBI LOUIS		PACIFIC BELL DIRECTORY	
204 GOLDSTEIN G M		PACIFIC BELL DIRECTORY	
205 CLAYTON DEMPSEY		PACIFIC BELL DIRECTORY	
210 GLOVER MAMIE		PACIFIC BELL DIRECTORY	
215 YOUNG MOZELLE		PACIFIC BELL DIRECTORY	
216 WILLIAMS EMAUEL		PACIFIC BELL DIRECTORY	
301 ABELEDA BENJAMIN BICHER		PACIFIC BELL DIRECTORY	
306 LEWIS MARGARET		PACIFIC BELL DIRECTORY	
308 MIMS FODDIE MRS		PACIFIC BELL DIRECTORY	
309 DEMO ALAN		PACIFIC BELL DIRECTORY	
310 MYLES M M		PACIFIC BELL DIRECTORY	
311 WALIS RUBY		PACIFIC BELL DIRECTORY	
312 WHITTINGTON JIMMY D		PACIFIC BELL DIRECTORY	
313 JONES LAWRENCE	PACIFIC BELL DIRECTORY		
315 LEE FLOYD	PACIFIC BELL DIRECTORY		
316 EUBANK GARL L	PACIFIC BELL DIRECTORY		
317 BACHUS L	PACIFIC BELL DIRECTORY		
401 BAILEY N	PACIFIC BELL DIRECTORY		
407 WRAY H E	PACIFIC BELL DIRECTORY		
408 CHOW JAS W	PACIFIC BELL DIRECTORY		

## FINDINGS

<u>Year</u>	<u>Uses</u>	<u>Source</u>
1992	502 TRACY BETINA	PACIFIC BELL DIRECTORY
	503 PHILLIPS CAROLINE	PACIFIC BELL DIRECTORY
	504 GRICE LUTHER	PACIFIC BELL DIRECTORY
	505 WHITE ORVILLE A	PACIFIC BELL DIRECTORY
	506 MALONE VALERIE	PACIFIC BELL DIRECTORY
	508 HAMPTON Z J	PACIFIC BELL DIRECTORY
	509 HARDMAN ISIDOR	PACIFIC BELL DIRECTORY
	511 THOMAS MARY E	PACIFIC BELL DIRECTORY
	513 WENDELBO FREDERICK	PACIFIC BELL DIRECTORY
	515 MACKENZIE C A	PACIFIC BELL DIRECTORY
	516 MONROE ELLA MAE MRS	PACIFIC BELL DIRECTORY
	602 LEWIS JENNINGS & EVELYN	PACIFIC BELL DIRECTORY
	605 MARX FRED	PACIFIC BELL DIRECTORY
	611 MOORE FLORENCE	PACIFIC BELL DIRECTORY
	615 JOHNSON CARL M	PACIFIC BELL DIRECTORY
	617 SMITH EDNA L	PACIFIC BELL DIRECTORY
	701 BOULDING LEANOR	PACIFIC BELL DIRECTORY
	703 HOKANSON DANA G	PACIFIC BELL DIRECTORY
	705 TEUBER PAULA	PACIFIC BELL DIRECTORY
	706 BROWN C E	PACIFIC BELL DIRECTORY
	710 HARRIGAN RICHARD FRANCIS	PACIFIC BELL DIRECTORY
	711 WOOD E I	PACIFIC BELL DIRECTORY
	715 THOMAS MARY DAVIS	PACIFIC BELL DIRECTORY
	803 LONG M	PACIFIC BELL DIRECTORY
	804 GLATT J	PACIFIC BELL DIRECTORY
	806 WILSON VERSIE MAE	PACIFIC BELL DIRECTORY
	809 YI HYONG SON	PACIFIC BELL DIRECTORY
	810 LEE HENRY LOUIE	PACIFIC BELL DIRECTORY
	811 DEXTER V	PACIFIC BELL DIRECTORY
	815 JEFFERSON MURL	PACIFIC BELL DIRECTORY
	902 MIMMITT T J	PACIFIC BELL DIRECTORY
	904 BAUGH DONALD E	PACIFIC BELL DIRECTORY
	907 ENGSTROM RUDOLPH E	PACIFIC BELL DIRECTORY
	914 BAILEY E	PACIFIC BELL DIRECTORY
	917 LUNSFORD G J	PACIFIC BELL DIRECTORY
	1005 MCCHARLES ROBERTA	PACIFIC BELL DIRECTORY
	1008 SANFILIPPO JOSEPH	PACIFIC BELL DIRECTORY
	1009 WALKER ROBERT	PACIFIC BELL DIRECTORY

## FINDINGS

<u>Year</u>	<u>Uses</u>	<u>Source</u>
1992	1010 REICH DION	PACIFIC BELL DIRECTORY
	1011 BOBBIT G	PACIFIC BELL DIRECTORY
	1012 ROBINSON LEE W	PACIFIC BELL DIRECTORY
	1013 STAPP F	PACIFIC BELL DIRECTORY
	1014 VILLIA RUTH M	PACIFIC BELL DIRECTORY
	1015 JACQUES ALDWYN V	PACIFIC BELL DIRECTORY
1991	Bailey E	PACIFIC BELL WHITE PAGES
	Bailey N	PACIFIC BELL WHITE PAGES
	Bailey Paul & Dana	PACIFIC BELL WHITE PAGES
	Ballard Wm	PACIFIC BELL WHITE PAGES
	Baugh Donald E	PACIFIC BELL WHITE PAGES
	Bell Albert Sr	PACIFIC BELL WHITE PAGES
	Bell Alexander	PACIFIC BELL WHITE PAGES
	Boulding Leonor	PACIFIC BELL WHITE PAGES
	Boulet S & L	PACIFIC BELL WHITE PAGES
	Brown CE	PACIFIC BELL WHITE PAGES
	Brown CF	PACIFIC BELL WHITE PAGES
	Brown CL	PACIFIC BELL WHITE PAGES
	Clayton Dempsey	PACIFIC BELL WHITE PAGES
	i Dexter V	PACIFIC BELL WHITE PAGES
	Dextron	PACIFIC BELL WHITE PAGES
	Engstrom Rudolph E	PACIFIC BELL WHITE PAGES
	Eubank Garl L	PACIFIC BELL WHITE PAGES
	Eubanks A	PACIFIC BELL WHITE PAGES
	Fippins Marie	PACIFIC BELL WHITE PAGES
	Foster Mildred	PACIFIC BELL WHITE PAGES
	Garcia Guadalupe	PACIFIC BELL WHITE PAGES
	Glatt J	PACIFIC BELL WHITE PAGES
	Glover Mamie	PACIFIC BELL WHITE PAGES
	I Glover Natalie	PACIFIC BELL WHITE PAGES
	i Glover P	PACIFIC BELL WHITE PAGES
	Glover P	PACIFIC BELL WHITE PAGES
	Glover P	PACIFIC BELL WHITE PAGES
Goldstein GM	PACIFIC BELL WHITE PAGES	
Gregg Clare A	PACIFIC BELL WHITE PAGES	
Grice Luther	PACIFIC BELL WHITE PAGES	
Hampton ZJ	PACIFIC BELL WHITE PAGES	
Hamre D	PACIFIC BELL WHITE PAGES	

## FINDINGS

<u>Year</u>	<u>Uses</u>	<u>Source</u>
1991	Hamre Mareta	PACIFIC BELL WHITE PAGES
	Hamre Mareta	PACIFIC BELL WHITE PAGES
	Hamrick Adaya	PACIFIC BELL WHITE PAGES
	Hardman Isidor	PACIFIC BELL WHITE PAGES
	Henry Alpha Mrs	PACIFIC BELL WHITE PAGES
	Hokanson Dana G	PACIFIC BELL WHITE PAGES
	Hokanson J	PACIFIC BELL WHITE PAGES
	Hokanson Wanda	PACIFIC BELL WHITE PAGES
	Holmes Nelson	PACIFIC BELL WHITE PAGES
	Holmes P	PACIFIC BELL WHITE PAGES
	Holmes P A	PACIFIC BELL WHITE PAGES
	Holmes Paul	PACIFIC BELL WHITE PAGES
	Holmes R	PACIFIC BELL WHITE PAGES
	Holmes R	PACIFIC BELL WHITE PAGES
	Jefferson Murl	PACIFIC BELL WHITE PAGES
	Johnson Carl M	PACIFIC BELL WHITE PAGES
	Johnson Iris A Mrs	PACIFIC BELL WHITE PAGES
	Jones Lawrence	PACIFIC BELL WHITE PAGES
	Lewis Margaret	PACIFIC BELL WHITE PAGES
	Long M	PACIFIC BELL WHITE PAGES
	Mackenzie C A	PACIFIC BELL WHITE PAGES
	Malerbi Louis	PACIFIC BELL WHITE PAGES
	Maleton Chas P	PACIFIC BELL WHITE PAGES
	Marx Fred	PACIFIC BELL WHITE PAGES
	Marx G	PACIFIC BELL WHITE PAGES
	Mc Charles Roberta	PACIFIC BELL WHITE PAGES
	Mc Donald Anna M	PACIFIC BELL WHITE PAGES
	Mimmitt TJ	PACIFIC BELL WHITE PAGES
	Mims Foddie Mrs	PACIFIC BELL WHITE PAGES
	Monroe Ella Mae Mrs	PACIFIC BELL WHITE PAGES
	Moore Florence	PACIFIC BELL WHITE PAGES
	Moore Flossie	PACIFIC BELL WHITE PAGES
	Myles MM	PACIFIC BELL WHITE PAGES
	Parks Ben	PACIFIC BELL WHITE PAGES
	Parks Beverly	PACIFIC BELL WHITE PAGES
	Phillips Caroline	PACIFIC BELL WHITE PAGES
	Phillips Carolyn	PACIFIC BELL WHITE PAGES
	Rutledge H	PACIFIC BELL WHITE PAGES

## FINDINGS

<u>Year</u>	<u>Uses</u>	<u>Source</u>
1991	I Rutledge	PACIFIC BELL WHITE PAGES
	Rutledge K	PACIFIC BELL WHITE PAGES
	Rutledge KE	PACIFIC BELL WHITE PAGES
	Sanfilippo Joseph	PACIFIC BELL WHITE PAGES
	Satellite Central	PACIFIC BELL WHITE PAGES
	Satellite Data Systems Inc	PACIFIC BELL WHITE PAGES
	S A T E L L I T E S E N I O R H O M E S I N C	PACIFIC BELL WHITE PAGES
	Sater A	PACIFIC BELL WHITE PAGES
	Smith Edna L	PACIFIC BELL WHITE PAGES
	Teuber Paula	PACIFIC BELL WHITE PAGES
	Thomas Mary Davis	PACIFIC BELL WHITE PAGES
	Thomas Mary E	PACIFIC BELL WHITE PAGES
	Tracy Betina	PACIFIC BELL WHITE PAGES
	Tracy Bob L Pacific Marina Almda	PACIFIC BELL WHITE PAGES
	Waldo Frederick	PACIFIC BELL WHITE PAGES
	Waldof S L	PACIFIC BELL WHITE PAGES
	Waldon Chester L	PACIFIC BELL WHITE PAGES
	Waldorf A	PACIFIC BELL WHITE PAGES
	Waldorf Beauty Salon Pelton Center Sn Ldra	PACIFIC BELL WHITE PAGES
	Waldorf D	PACIFIC BELL WHITE PAGES
	Walis Ruby	PACIFIC BELL WHITE PAGES
	Walizada M Q	PACIFIC BELL WHITE PAGES
	Walk America March Of Dimes	PACIFIC BELL WHITE PAGES
	Walk Anthony O	PACIFIC BELL WHITE PAGES
	Walk Kerry	PACIFIC BELL WHITE PAGES
	Wendelbo Frederick	PACIFIC BELL WHITE PAGES
	Wendell Ed	PACIFIC BELL WHITE PAGES
	White Orville A	PACIFIC BELL WHITE PAGES
	Whittington Jimmy D	PACIFIC BELL WHITE PAGES
	Wilson Versie Mae	PACIFIC BELL WHITE PAGES
	Wood E I	PACIFIC BELL WHITE PAGES
	Wray H E	PACIFIC BELL WHITE PAGES
	Yen Yu	PACIFIC BELL WHITE PAGES
Yen Yuk Kum	PACIFIC BELL WHITE PAGES	
Young Mozelle	PACIFIC BELL WHITE PAGES	
Young Murphy	PACIFIC BELL WHITE PAGES	
1986	Anthony Lynette	PACIFIC BELL WHITE PAGES
	Arbuckle Cleme	PACIFIC BELL WHITE PAGES



## FINDINGS

<u>Year</u>	<u>Uses</u>	<u>Source</u>
1986	Arbuckle J D	PACIFIC BELL WHITE PAGES
	Bailey E	PACIFIC BELL WHITE PAGES
	Bailey N	PACIFIC BELL WHITE PAGES
	Baker Thos B	PACIFIC BELL WHITE PAGES
	Baker Thomas N	PACIFIC BELL WHITE PAGES
	Ballard Wm	PACIFIC BELL WHITE PAGES
	Becker CC	PACIFIC BELL WHITE PAGES
	Becker Carl & Nancy I	PACIFIC BELL WHITE PAGES
	Bell Albert Sr	PACIFIC BELL WHITE PAGES
	Brown C E	PACIFIC BELL WHITE PAGES
	Brown C L	PACIFIC BELL WHITE PAGES
	Brown C N	PACIFIC BELL WHITE PAGES
	Brown C P	PACIFIC BELL WHITE PAGES
	Brown C R	PACIFIC BELL WHITE PAGES
	Brownbridge E W	PACIFIC BELL WHITE PAGES
	Butter M G	PACIFIC BELL WHITE PAGES
	Cadogan E	PACIFIC BELL WHITE PAGES
	Chui Mabel Yuk Kint	PACIFIC BELL WHITE PAGES
	Clayton Dempsey	PACIFIC BELL WHITE PAGES
	Dean Arvenia L	PACIFIC BELL WHITE PAGES
	Dexter V	PACIFIC BELL WHITE PAGES
	Pippins Marie	PACIFIC BELL WHITE PAGES
	Fleming K M	PACIFIC BELL WHITE PAGES
	Foster Mildred	PACIFIC BELL WHITE PAGES
	Francis M	PACIFIC BELL WHITE PAGES
	Francis M D	PACIFIC BELL WHITE PAGES
	Francis Mark S	PACIFIC BELL WHITE PAGES
	Frazier Delia	PACIFIC BELL WHITE PAGES
	Garcia Guadalupe	PACIFIC BELL WHITE PAGES
	Glatt J	PACIFIC BELL WHITE PAGES
	Glover Mamie	PACIFIC BELL WHITE PAGES
	Glover Margaret	PACIFIC BELL WHITE PAGES
	Green Helen Mrs	PACIFIC BELL WHITE PAGES
	Green Henry & Joyce	PACIFIC BELL WHITE PAGES
	Gregg Clare A	PACIFIC BELL WHITE PAGES
	Griffin B T	PACIFIC BELL WHITE PAGES
	Gripp Sylvia M	PACIFIC BELL WHITE PAGES
	Henry Alpha Mrs	PACIFIC BELL WHITE PAGES

## FINDINGS

<u>Year</u>	<u>Uses</u>	<u>Source</u>
1986	Hiler J	PACIFIC BELL WHITE PAGES
	Hokanson Dana G	PACIFIC BELL WHITE PAGES
	Hokanson J	PACIFIC BELL WHITE PAGES
	Jacob H	PACIFIC BELL WHITE PAGES
	Jacob Henry	PACIFIC BELL WHITE PAGES
	Jacob J	PACIFIC BELL WHITE PAGES
	Jacob Jessie MRS	PACIFIC BELL WHITE PAGES
	Jacques Aldwyn V	PACIFIC BELL WHITE PAGES
	Jacques C	PACIFIC BELL WHITE PAGES
	Johnson Carl M	PACIFIC BELL WHITE PAGES
	Johnson Chas Jr	PACIFIC BELL WHITE PAGES
	Johnson Iris A Mrs	PACIFIC BELL WHITE PAGES
	Katz Maurice	PACIFIC BELL WHITE PAGES
	Lee Henry Louie	PACIFIC BELL WHITE PAGES
	Lee M L	PACIFIC BELL WHITE PAGES
	Lee MM	PACIFIC BELL WHITE PAGES
	Lewis Annie J	PACIFIC BELL WHITE PAGES
	Lewis Joy	PACIFIC BELL WHITE PAGES
	Lewis Juanita	PACIFIC BELL WHITE PAGES
	Long M	PACIFIC BELL WHITE PAGES
	Lu Grand B	PACIFIC BELL WHITE PAGES
	Mackenzie C A	PACIFIC BELL WHITE PAGES
	Mackenzie Don	PACIFIC BELL WHITE PAGES
	Madden M	PACIFIC BELL WHITE PAGES
	Malerbi Louis	PACIFIC BELL WHITE PAGES
	Maleton Chas P	PACIFIC BELL WHITE PAGES
	Maleton Kenneth K	PACIFIC BELL WHITE PAGES
	Mc Cann Isabelle	PACIFIC BELL WHITE PAGES
	Mc Carthy M M	PACIFIC BELL WHITE PAGES
	Mc Carthy M W	PACIFIC BELL WHITE PAGES
	Mc Carthy Margaret	PACIFIC BELL WHITE PAGES
	Mc Charles Roberta	PACIFIC BELL WHITE PAGES
	Mimmitt T J	PACIFIC BELL WHITE PAGES
	Mimnaugh John J	PACIFIC BELL WHITE PAGES
	Mimosa A	PACIFIC BELL WHITE PAGES
	Monroe Ella Mae Mrs	PACIFIC BELL WHITE PAGES
	Moore Alice L Mrs	PACIFIC BELL WHITE PAGES
	Moore Florence	PACIFIC BELL WHITE PAGES

## FINDINGS

<u>Year</u>	<u>Uses</u>	<u>Source</u>
1986	Neumann R	PACIFIC BELL WHITE PAGES
	Pardee Robt H	PACIFIC BELL WHITE PAGES
	Parker Pearl L	PACIFIC BELL WHITE PAGES
	Peterson Esther M Dcheck	PACIFIC BELL WHITE PAGES
	Phillips Caroline	PACIFIC BELL WHITE PAGES
	Polk Mollie	PACIFIC BELL WHITE PAGES
	Pumphery Otis	PACIFIC BELL WHITE PAGES
	Sarris Marie H	PACIFIC BELL WHITE PAGES
	Sarro R & V	PACIFIC BELL WHITE PAGES
	Satellite Central Tours	PACIFIC BELL WHITE PAGES
	Selden Marvel	PACIFIC BELL WHITE PAGES
	Shackell RS	PACIFIC BELL WHITE PAGES
	Sims Wade W	PACIFIC BELL WHITE PAGES
	Smith Edna L	PACIFIC BELL WHITE PAGES
	Smith Mae	PACIFIC BELL WHITE PAGES
	Smithers Thos A	PACIFIC BELL WHITE PAGES
	Smolenska Agnes Mrs	PACIFIC BELL WHITE PAGES
	Sprigg James	PACIFIC BELL WHITE PAGES
	Stephens M E	PACIFIC BELL WHITE PAGES
	Stephens M L	PACIFIC BELL WHITE PAGES
	Stephens M L	PACIFIC BELL WHITE PAGES
	Teuber Paula	PACIFIC BELL WHITE PAGES
	Thomas Mary E	PACIFIC BELL WHITE PAGES
	Villia Ruth M	PACIFIC BELL WHITE PAGES
	Waldo Frederick	PACIFIC BELL WHITE PAGES
	White Mrs	PACIFIC BELL WHITE PAGES
	White Nancy A	PACIFIC BELL WHITE PAGES
	White Nathan	PACIFIC BELL WHITE PAGES
	White Orville A	PACIFIC BELL WHITE PAGES
	White R	PACIFIC BELL WHITE PAGES
Whittington Jimmy D	PACIFIC BELL WHITE PAGES	
Wilson Versie Mae	PACIFIC BELL WHITE PAGES	
Wilson Victor Li	PACIFIC BELL WHITE PAGES	
Wilson Viviane B I I	PACIFIC BELL WHITE PAGES	
Wilson W	PACIFIC BELL WHITE PAGES	
Wright N B Mrs	PACIFIC BELL WHITE PAGES	
1980	Abbott T S	Pacific Telephone
	Akers H O	Pacific Telephone

## FINDINGS

<u>Year</u>	<u>Uses</u>	<u>Source</u>
1980	Anderson M G	Pacific Telephone
	Anderson M G	Pacific Telephone
	Arbuckle Cleme	Pacific Telephone
	Bailey E	Pacific Telephone
	Ballard L M	Pacific Telephone
	Bavarsky Saml	Pacific Telephone
	Boldon B A	Pacific Telephone
	Boos Gladyce	Pacific Telephone
	Borego Adelaide	Pacific Telephone
	Bradford E P	Pacific Telephone
	Brill Annie Laurie Mrs	Pacific Telephone
	Brockell D H	Pacific Telephone
	Brooks Lee	Pacific Telephone
	Brown Caroline E	Pacific Telephone
	Brownbridge E W	Pacific Telephone
	Burke Eileen T	Pacific Telephone
	Butler M G	Pacific Telephone
	Cadogan E	Pacific Telephone
	Cappa John	Pacific Telephone
	Clayton Dempsey	Pacific Telephone
	Cockrell J I	Pacific Telephone
	Coutsouris E L	Pacific Telephone
	Dean Arvenia L	Pacific Telephone
	Derr M E	Pacific Telephone
	Dexter V	Pacific Telephone
	Dorais J C	Pacific Telephone
	Dyer M F	Pacific Telephone
	Dyer Robt A	Pacific Telephone
	Eastman Cecil O	Pacific Telephone
	Eggett Beulah	Pacific Telephone
	Ferrell L D	Pacific Telephone
	Fleming K M	Pacific Telephone
	Francis M	Pacific Telephone
	Glatt J	Pacific Telephone
	Glynn Louise E	Pacific Telephone
	Gonsalves Leora Mrs	Pacific Telephone
	Gooch Chas	Pacific Telephone
	Gregg Clare A	Pacific Telephone

## FINDINGS

<u>Year</u>	<u>Uses</u>	<u>Source</u>
1980	Griffin B T	Pacific Telephone
	Gripp Sylvia M	Pacific Telephone
	Hamilton Elizabeth Mrs	Pacific Telephone
	Hansen Alice E	Pacific Telephone
	Harvey E R	Pacific Telephone
	Henry Alpha Mrs	Pacific Telephone
	Higgins Mrs Elizabeth	Pacific Telephone
	Hiler J	Pacific Telephone
	Hourigan B J	Pacific Telephone
	Ioerger Oliver	Pacific Telephone
	Johnson Chas Jr	Pacific Telephone
	Johnson Herman	Pacific Telephone
	Johnson Iris A Mrs	Pacific Telephone
	Jones Dollie	Pacific Telephone
	King Della A	Pacific Telephone
	King L A	Pacific Telephone
	Lee Henry Louie	Pacific Telephone
	Lee M L	Pacific Telephone
	Lewis Annie J	Pacific Telephone
	Love Vera	Pacific Telephone
	Lubrit J	Pacific Telephone
	Lu Grand B	Pacific Telephone
	Madden M	Pacific Telephone
	Matson E	Pacific Telephone
	Mc Carthy M M	Pacific Telephone
	Mc Cusker Jos	Pacific Telephone
	Meany V H	Pacific Telephone
	Millian Gabriel F	Pacific Telephone
	Minson E	Pacific Telephone
	Monroe Ella Mae Mrs	Pacific Telephone
	Moore Alice L Mrs	Pacific Telephone
	Muzio Theodore	Pacific Telephone
	Pardee Robt H	Pacific Telephone
	Pennington Lucy Mrs	Pacific Telephone
	Peterson Esther M Scheck	Pacific Telephone
	Phillips Caroline	Pacific Telephone
	Pokorny	Pacific Telephone
	Powers Evelyn M	Pacific Telephone

## FINDINGS

<u>Year</u>	<u>Uses</u>	<u>Source</u>
1980	Rendall Elmer	Pacific Telephone
	Rodoni L	Pacific Telephone
	Rogers M B	Pacific Telephone
	Roseman L	Pacific Telephone
	Sarris Marie H	Pacific Telephone
	Sasse R O	Pacific Telephone
	Satellite Central	Pacific Telephone
	Satellite Central Tours	Pacific Telephone
	Satellite Senior Homes Inc	Pacific Telephone
	Schow L V	Pacific Telephone
	Schuck W	Pacific Telephone
	Shackell R S	Pacific Telephone
	Simpson Roxie A	Pacific Telephone
	Slakey W H	Pacific Telephone
	Smolenska Agnes Mrs	Pacific Telephone
	Stephens M E	Pacific Telephone
	Stockfleth Edna H Mrs	Pacific Telephone
	Sui Ying Fu	Pacific Telephone
	Sung S S	Pacific Telephone
	Swift M	Pacific Telephone
	Teuber Paula	Pacific Telephone
	Thomas Viola	Pacific Telephone
	Toliver Allen	Pacific Telephone
	Toole S B	Pacific Telephone
	Trimble Annie	Pacific Telephone
	Villia Ruth M	Pacific Telephone
	Waida Mali	Pacific Telephone
	West B M	Pacific Telephone
	White L S Rev	Pacific Telephone
	Whittington Jimmy D	Pacific Telephone
	Williams Minnie V Smiley	Pacific Telephone
Wilson Versie Mae	Pacific Telephone	
Wright N B Mrs	Pacific Telephone	
Yerbury S	Pacific Telephone	
Young Mozelle	Pacific Telephone	
1975	AIVERS JL	Pacific Telephone
	ARBECKLE CLEME	Pacific Telephone
	AUHAGE ROSE	Pacific Telephone

## FINDINGS

<u>Year</u>	<u>Uses</u>	<u>Source</u>
1975	BAIN WM	Pacific Telephone
	BALLARD L M	Pacific Telephone
	BAZAAR MONA	Pacific Telephone
	BELL GRACE C MRS	Pacific Telephone
	BETZNER E	Pacific Telephone
	BIERCE N J	Pacific Telephone
	BOLDON B A	Pacific Telephone
	BOOS GLADYCE	Pacific Telephone
	BRILL ANNIE LAURIE MRS	Pacific Telephone
	BROOKS LEE	Pacific Telephone
	BUTLER ALLEN	Pacific Telephone
	CANOVA SALUTINA	Pacific Telephone
	CAPPA JOHN	Pacific Telephone
	CARDINAL LONE MRS	Pacific Telephone
	CLAYTON DARWIN S	Pacific Telephone
	COCKRELL J I	Pacific Telephone
	COLLINS WILLIS JR REV	Pacific Telephone
	COPELAND I A	Pacific Telephone
	CUNNINGHAM LEO T	Pacific Telephone
	DAWSON MARY H	Pacific Telephone
	DEAN ARVENIA L	Pacific Telephone
	DENLS M	Pacific Telephone
	DEXTER VIOLETTE BARBARA	Pacific Telephone
	DODGE MABEL MRS	Pacific Telephone
	DYER M F	Pacific Telephone
	EMERY EVA	Pacific Telephone
	EWING GLASCO I	Pacific Telephone
	FELCE WALTER MRS	Pacific Telephone
	FIGONE INEZ MRS	Pacific Telephone
	FOILETTE ANTOINETTE	Pacific Telephone
	FRANCIS M	Pacific Telephone
	GILLEN BARBARA MRS	Pacific Telephone
	GONSALVES LEORA MRS	Pacific Telephone
	GREGG CLARE A	Pacific Telephone
	GRIFFIN B T	Pacific Telephone
	GRIPP SYLV IA M	Pacific Telephone
	HAMILTON ELIZABETH MRS	Pacific Telephone
	HARVEY EVELYN R	Pacific Telephone

## FINDINGS

<u>Year</u>	<u>Uses</u>	<u>Source</u>
1975	HASTY MP	Pacific Telephone
	HENRY ALPHA MRS	Pacific Telephone
	HILER J	Pacific Telephone
	HUGH G	Pacific Telephone
	HUNT DORIS F	Pacific Telephone
	JOHNSON IRIS A MRS	Pacific Telephone
	KING R H	Pacific Telephone
	LEE M L	Pacific Telephone
	LEE VIOLET	Pacific Telephone
	LEWIS ANNIE J	Pacific Telephone
	LIPSCOMB BERTHA R	Pacific Telephone
	LUBRIT J	Pacific Telephone
	LU GRAND B	Pacific Telephone
	MADDEN M	Pacific Telephone
	MATHEWS GRETA	Pacific Telephone
	MC CARTHY M M	Pacific Telephone
	MC CUSKER JOS	Pacific Telephone
	MC KINNEY ASR	Pacific Telephone
	MILLIOAN GABRIEL F	Pacific Telephone
	MYERS LE	Pacific Telephone
OTROI JAS E	Pacific Telephone	
PENNINGTON LUCY MRS	Pacific Telephone	
1970	ATWOOD RUTH MRS	Pacific Telephone Directory
	BACHER ANNA S	Pacific Telephone Directory
	BAIN WM	Pacific Telephone Directory
	BELL GRACE C MRS	Pacific Telephone Directory
	BRACE WINFIELD E	Pacific Telephone Directory
	BREWER BERTHA	Pacific Telephone Directory
	BRILL ANNIE LAURIE MRS	Pacific Telephone Directory
	BUTLER ALLEN	Pacific Telephone Directory
	BUTLER M G	Pacific Telephone Directory
	CAMPBELL A E	Pacific Telephone Directory
	COHEN C	Pacific Telephone Directory
	COLE JOSEPHINE	Pacific Telephone Directory
	CUNNINGHAM LEO T	Pacific Telephone Directory
	DALY G M	Pacific Telephone Directory
	DAWSON MARY H	Pacific Telephone Directory
	DENT ALBERTA B MRS	Pacific Telephone Directory



## FINDINGS

<u>Year</u>	<u>Uses</u>	<u>Source</u>
1970	DEXTER VIOLETTE BARBARA	Pacific Telephone Directory
	EASTMAN CECIL O	Pacific Telephone Directory
	FELCE WALTER MRS	Pacific Telephone Directory
	FIGONE INEZ MRS	Pacific Telephone Directory
	FOLLETTE ANTOINETTE	Pacific Telephone Directory
	GALLUP EDNA M	Pacific Telephone Directory
	GILBERG A MRS	Pacific Telephone Directory
	GRIFFIN B T	Pacific Telephone Directory
	HAMILTON ELIZABETH MRS	Pacific Telephone Directory
	HEDSTROM ALFREDA	Pacific Telephone Directory
	HOOEY C	Pacific Telephone Directory
	HUGENBERGER ALFILD	Pacific Telephone Directory
	HULL MAUD L	Pacific Telephone Directory
	HUNT DORIS F	Pacific Telephone Directory
	HYGELUND W	Pacific Telephone Directory
	JENSEN BLANCHE L	Pacific Telephone Directory
	KEHLOR ETHEL M	Pacific Telephone Directory
	KENNEDY THOS MRS	Pacific Telephone Directory
	KERR ETHEL E	Pacific Telephone Directory
	KING R H	Pacific Telephone Directory
	KIRCHOFF L B	Pacific Telephone Directory
	KUHN WM CHAS	Pacific Telephone Directory
	LEHMANN NORMA	Pacific Telephone Directory
	LOFTUS BELINDA A	Pacific Telephone Directory
	MARTIN JOHN A	Pacific Telephone Directory
	MATSON E	Pacific Telephone Directory
	MCCARTHY M M	Pacific Telephone Directory
	MCCUSKER JOS	Pacific Telephone Directory
	MCKINNEY A SR	Pacific Telephone Directory
	MUZIO THEODORE	Pacific Telephone Directory
	NELSON MARION A MRS	Pacific Telephone Directory
	OSTROM L S	Pacific Telephone Directory
	OTWELL IDA MRS	Pacific Telephone Directory
	PENNINGTON LUCY MRS	Pacific Telephone Directory
	ROBERTS KATHERINE M MRS	Pacific Telephone Directory
	ROSENBLUM S	Pacific Telephone Directory
	SATELLITE SENIOR HOMES INC	Pacific Telephone Directory
	SCHUCK WILLAMINA	Pacific Telephone Directory

## FINDINGS

<u>Year</u>	<u>Uses</u>	<u>Source</u>
1970	SENIOR ACTION PROJECT	Pacific Telephone Directory
	SILLS LILIAN B	Pacific Telephone Directory
	SIMPSON ROXIE A	Pacific Telephone Directory
	SNEED JAS E	Pacific Telephone Directory
	SPEARES MYRLE G	Pacific Telephone Directory
	SPRAGUE WILMA	Pacific Telephone Directory
	STEINER I N	Pacific Telephone Directory
	STIVERS RAYMOND	Pacific Telephone Directory
	STOCKFLETH EDNA H MRS	Pacific Telephone Directory
	SWIFT M	Pacific Telephone Directory
	THAYER LELA	Pacific Telephone Directory
	THOMAS J	Pacific Telephone Directory
	TOMBYLL M	Pacific Telephone Directory
	VILLIA RUTH M	Pacific Telephone Directory
	WAIDA MALI	Pacific Telephone Directory
	WELCH VERNA B	Pacific Telephone Directory
	WESLEY ESMA	Pacific Telephone Directory
	WEST B M	Pacific Telephone Directory
	WILBUR IDA E MRS	Pacific Telephone Directory
	WILLIAMS L B	Pacific Telephone Directory
	WILSON E D REV	Pacific Telephone Directory
	WOOTEN GEO H	Pacific Telephone Directory
	YOUNG R D	Pacific Telephone Directory
	ZIEGLER LA VAUNE M	Pacific Telephone Directory

### 541 21ST ST

<u>Year</u>	<u>Uses</u>	<u>Source</u>
1991	Reich Dion	PACIFIC BELL WHITE PAGES
1943	LUNDQUIST Fred A Anna shipydwkr h	R. L. Polk & Co.
	LUNDQUIST Roy W shipydwkr r	R. L. Polk & Co.
1938	GARBER ETHEL MRS R	Pacific Telephone

### 542 21ST ST

<u>Year</u>	<u>Uses</u>	<u>Source</u>
2006	a ESTRADA Crispin	Haines Company, Inc.
1943	Schwager Geo r	R. L. Polk & Co.
	Mattern Pius shipydwkr r	R. L. Polk & Co.
	Holcomb Mabel E Mrs h	R. L. Polk & Co.
	Berryhill Roy M brklyr r	R. L. Polk & Co.

## FINDINGS

<u>Year</u>	<u>Uses</u>	<u>Source</u>
1943	Terra Jos fctywk r	R. L. Polk & Co.
1938	BERRYHILL R M R	Pacific Telephone
1928	H Ethel G Mrs beauty parlo R	R.L. Polk and Co of California
	TELLA ST R	R.L. Polk and Co of California
	r R A musician R	R.L. Polk and Co of California
1925	PATTERSON MRS ETHEL R	R. L. Polk & Co. of California

### 543 21ST ST

<u>Year</u>	<u>Uses</u>	<u>Source</u>
2006	a PARKER Kev In	Haines Company, Inc.
1945	GARDIN LEE R	The Pacific Telephone & Telegraph Co.
1943	Cosman Mertie wid Jeremiah h	R. L. Polk & Co.
	Gardin Lee wid Leo mlnr r	R. L. Polk & Co.
1938	WILKINSON E MRS R	Pacific Telephone
1933	ORFANOS CONSTANTINE (MARIE) R	R. L. Polk & Co.
	KUTRUCOIS SAML (MARY) RESTR	R. L. Polk & Co.
1928	Beasley Florence marker H C Oapwell Co R	R.L. Polk and Co of California
	I Kutrucois Sami Mary Star Restr b H	R.L. Polk and Co of California
	Orfanos Constantine Marie H	R.L. Polk and Co of California
1925	WARD V J R	R. L. Polk & Co. of California

### 544 21ST ST

<u>Year</u>	<u>Uses</u>	<u>Source</u>
1955	MCDONALD MARGARET GRACE	The Pacific Telephone & Telegraph Co.

### 545 21ST ST

<u>Year</u>	<u>Uses</u>	<u>Source</u>
1945	MORRISON R D R	The Pacific Telephone & Telegraph Co.
1943	Williams Wm C shipydwkr r	R. L. Polk & Co.
	Swan Wm O Myrtle shipydwkr r	R. L. Polk & Co.
	Scott Danl Helen USN h	R. L. Polk & Co.
	Rieswig Irwin shipydwkr r	R. L. Polk & Co.
	MARTIN Molly wid Wm r	R. L. Polk & Co.
	Jacobson Albt shipydwkr r	R. L. Polk & Co.
	Houseman Kenneth Florence h	R. L. Polk & Co.
	Helm Elvie Lillian USA r	R. L. Polk & Co.
	GLAZIER Edwin Albina lab r	R. L. Polk & Co.
	GLASER Edwin Albine driver r	R. L. Polk & Co.
	Gable John mach r	R. L. Polk & Co.

## FINDINGS

<u>Year</u>	<u>Uses</u>	<u>Source</u>
1943	Edinger John B Ada shipydwkr h	R. L. Polk & Co.
	Dybdahl Richd J Lillerose shipydwkr h	R. L. Polk & Co.
	Dybdahl Lillian Mrs instr Louis Rosenbluth r	R. L. Polk & Co.
1933	TALBERT CHAS ARTIST R	R. L. Polk & Co.
	MORRISON ROBT D (ORANGE PATIO) R	R. L. Polk & Co.
	HOUSTON FRANK J BELLMN R	R. L. Polk & Co.
	HOUSTON AGNES (WID J A) R	R. L. Polk & Co.
	HAWKINS CHAS T FL FNSHR H	R. L. Polk & Co.
	GARDNER GEO NEWS VENDER R	R. L. Polk & Co.
1928	Seminary Robt D H	R.L. Polk and Co of California
	Church Robt M do prsr R	R.L. Polk and Co of California
	R	R.L. Polk and Co of California
	30th Josephine waiter R	R.L. Polk and Co of California
	Toy D printe R	R.L. Polk and Co of California
1925	FAULHABER MRS R R	R. L. Polk & Co. of California

### 546 21ST ST

<u>Year</u>	<u>Uses</u>	<u>Source</u>
2006	e SOUS Tomas	Haines Company, Inc.
1955	GEORGE SADIE REV	The Pacific Telephone & Telegraph Co.

### 549 21ST ST

<u>Year</u>	<u>Uses</u>	<u>Source</u>
1928	h Wm C Delia fnshr H	R.L. Polk and Co of California

### 551 21ST ST

<u>Year</u>	<u>Uses</u>	<u>Source</u>
1945	STYLES H J R	The Pacific Telephone & Telegraph Co.
1933	MILLER T J WHSMN R	R. L. Polk & Co.
1928	Derby t Nellie R	R.L. Polk and Co of California
	Selman C H	R.L. Polk and Co of California
	Radick Herman mtrmn R	R.L. Polk and Co of California
	tral Jas A Isabelle L janitor H	R.L. Polk and Co of California

### 551 1/2 21ST ST

<u>Year</u>	<u>Uses</u>	<u>Source</u>
1945	JOHNSON J F MRS R	The Pacific Telephone & Telegraph Co.
1933	CALVIN JAS A (ISABELLE L) SEXTON FIRST BAPTIST CH H	R. L. Polk & Co.

## FINDINGS

<u>Year</u>	<u>Uses</u>	<u>Source</u>
1933	MARK DEE NURSE R	R. L. Polk & Co.

### 552 21ST ST

<u>Year</u>	<u>Uses</u>	<u>Source</u>
2006	e BRAVO Mark	Haines Company, Inc.
	PEREZFrancisco	Haines Company, Inc.
1967	BECK HENRY J	R. L. Polk Co.
1945	KELLEY ADELINE R	The Pacific Telephone & Telegraph Co.
	KNIGHT WILLIAM E R	The Pacific Telephone & Telegraph Co.
1943	ALLEN Harry C carp r	R. L. Polk & Co.
	Astell Floyd shipydwkr h	R. L. Polk & Co.
	Barnes David Louise shtmtlwkr h	R. L. Polk & Co.
	Barnes Louisa Mrs mgr Gables Apts r	R. L. Polk & Co.
	Brown Lucy Mrs h	R. L. Polk & Co.
	Butler Laurette Mrs h	R. L. Polk & Co.
	Catherwood Agnes h	R. L. Polk & Co.
	Chaneay Mary L wid J F h	R. L. Polk & Co.
	Day June Mrs nurse h	R. L. Polk & Co.
	Gables Apartments	R. L. Polk & Co.
	Garcia Anna Mrs h	R. L. Polk & Co.
	Hanan Elsa Mrs clk h	R. L. Polk & Co.
	Heath Wm P Nora B slsmn h	R. L. Polk & Co.
	KELLEY Adeline Mrs Indywkr h	R. L. Polk & Co.
	Lane John C shipydwkr h	R. L. Polk & Co.
	Mc Ilvain Eug Chirop electn h	R. L. Polk & Co.
	Pierce Lena Mrs h	R. L. Polk & Co.
1938	TREDWAY LOUISE L R	Pacific Telephone
1933	FINCH ALMA MRS SMSTRS R	R. L. Polk & Co.
	GLEDHILL BENJ F COOK R	R. L. Polk & Co.
	JOHNSON ERNEST CLK R	R. L. Polk & Co.
	JONES VIVIAN MACH R	R. L. Polk & Co.
	LEIGHTON CORRELLA MRS R	R. L. Polk & Co.
	LINDEBECK ALLEN (EMMA J) CARP H	R. L. Polk & Co.
	MULCAHY HATTIE MRS R	R. L. Polk & Co.
	TUCK WM SLSMN R	R. L. Polk & Co.
	VOLLSTEDT JOHN PNTR R	R. L. Polk & Co.
1928	son Mary A Mrs R	R.L. Polk and Co of California
	r Edw R slsmn R	R.L. Polk and Co of California
	Borel Gus mach R	R.L. Polk and Co of California

## FINDINGS

<u>Year</u>	<u>Uses</u>	<u>Source</u>
1928	Borel Jos ironwkr R	R.L. Polk and Co of California
	Arbor Max carp R	R.L. Polk and Co of California
	Endriss Annie Mrs R	R.L. Polk and Co of California
	Gormully Geo carpet lyr R	R.L. Polk and Co of California
	Gugissberg Gus slsmn R	R.L. Polk and Co of California
	Hallbers Carl clk Bank of Italy H	R.L. Polk and Co of California
	Hallbers Harry elk R	R.L. Polk and Co of California
	Lincoln Russell L slsmn R	R.L. Polk and Co of California
	B Gainy Mrs furn rms	R.L. Polk and Co of California
	JONES Sidney R	R.L. Polk and Co of California
	Woodhaven Vivian formn Bay City Iron Wks R	R.L. Polk and Co of California
	Rosenkrantz Andw slsmn R	R.L. Polk and Co of California
	Skedsmo Nich R	R.L. Polk and Co of California
	Derby Irma Mrs bkpr R	R.L. Polk and Co of California
	H Richd carp R	R.L. Polk and Co of California
	41st Mary R	R.L. Polk and Co of California
	Tromlita Mary Mrs R	R.L. Polk and Co of California
1925	JONES MRS GAINEY R	R. L. Polk & Co. of California

### 553 21ST ST

<u>Year</u>	<u>Uses</u>	<u>Source</u>
2006	HERNANDEZJose	Haines Company, Inc.

### 556 21ST ST

<u>Year</u>	<u>Uses</u>	<u>Source</u>
1967	RUTH IRENE G MRS	R. L. Polk Co.
1955	DILLMAN RAYMOND	The Pacific Telephone & Telegraph Co.
	ENCINIAS FRANK	The Pacific Telephone & Telegraph Co.

### 557 21ST ST

<u>Year</u>	<u>Uses</u>	<u>Source</u>
1943	Salvation Army Scandinavian Corps	R. L. Polk & Co.
1938	OLOF J S MAJOR R	Pacific Telephone
1933	HANSON OTTO B (ELLEN) WITH SALVATION ARMY H	R. L. Polk & Co.
	HANSON G PAUL COFFEE ROASTER R	R. L. Polk & Co.
	HANSON FLORENCE E M STEN R	R. L. Polk & Co.
	SALVATION ARMY SCANDINAVIAN CORPS	R. L. Polk & Co.
1928	den Army Scandinavian Corps	R.L. Polk and Co of California

## FINDINGS

<u>Year</u>	<u>Uses</u>	<u>Source</u>
1925	NELSON ERICH R	R. L. Polk & Co. of California

### 561 21ST ST

<u>Year</u>	<u>Uses</u>	<u>Source</u>
2006	OCAMPO Martin	Haines Company, Inc.
1945	CARREON OLIVIA MRS R	The Pacific Telephone & Telegraph Co.
	MILLER EDNA S R	The Pacific Telephone & Telegraph Co.
1943	MILLER Edna S waiter r	R. L. Polk & Co.
	Martinez Benj Antonia tailor Robt Mendez r	R. L. Polk & Co.
	Guzman Bridget r	R. L. Polk & Co.
	Guzman Apolinar Maria shipydwkr r	R. L. Polk & Co.
	Carreon Pedro S Olivia fctywkr h	R. L. Polk & Co.
1938	HOLDER BARNEY R	Pacific Telephone
1933	VAUGHN GEORGIA BKPR R	R. L. Polk & Co.
	VAUGHN FRANCES P (WID J T) H	R. L. Polk & Co.
1928	Geo Anna H	R.L. Polk and Co of California
	Telegraph John Frances P H	R.L. Polk and Co of California
1925	VAUGHAN JOHN R	R. L. Polk & Co. of California

### 565 21ST ST

<u>Year</u>	<u>Uses</u>	<u>Source</u>
1945	MOORE WM D R	The Pacific Telephone & Telegraph Co.
1943	Moore Wm Mary shipydwkr h	R. L. Polk & Co.
	Loney Otis Nora shipydwkr h	R. L. Polk & Co.
	Moore Wm D May shipydwkr h	R. L. Polk & Co.

### 566 21ST ST

<u>Year</u>	<u>Uses</u>	<u>Source</u>
1962	Mc Neilly J C	Pacific Telephone
1955	MCNEILLY J C	The Pacific Telephone & Telegraph Co.

### 567 21ST ST

<u>Year</u>	<u>Uses</u>	<u>Source</u>
1943	Hampton Elves O Hazel shipydwkr h	R. L. Polk & Co.
	Tuttle Mabel sten r	R. L. Polk & Co.
	Morrison Leonard T pump opr EBMUD r	R. L. Polk & Co.
	Howland Geo E Mabel W h	R. L. Polk & Co.
	CONNERS Beatrix Mrs nurse r	R. L. Polk & Co.
	Geis Louis Josephine roofer h	R. L. Polk & Co.

## FINDINGS

<u>Year</u>	<u>Uses</u>	<u>Source</u>
1938	HOWLAND MABEL W MRS R	Pacific Telephone
1933	CLARK JOHN (NELLIE M) H	R. L. Polk & Co.
1928	Blondin Amy R	R.L. Polk and Co of California
	Blunden Emma smstrs R	R.L. Polk and Co of California
	PP John Nellie M H	R.L. Polk and Co of California
1925	CLARK MRS JOHN R	R. L. Polk & Co. of California

### 568 21ST ST

<u>Year</u>	<u>Uses</u>	<u>Source</u>
1945	SMITH JULIA E R	The Pacific Telephone & Telegraph Co.
1943	SMITH Julia E wid W T h	R. L. Polk & Co.
	Rosendahl Andw cnrywkr r	R. L. Polk & Co.
	Reynolds Albt r	R. L. Polk & Co.
	Montgomery Mary r	R. L. Polk & Co.
	Mc Girt John r	R. L. Polk & Co.
	Mathie Cunison r	R. L. Polk & Co.
	La Porta Jas r	R. L. Polk & Co.
1938	SMITH JULIA E R	Pacific Telephone
1933	VALENTINE FRED L LAB R	R. L. Polk & Co.
	TORRENCE MAUDE E WAITER R	R. L. Polk & Co.
	RYIA FRED (ROLLIE) CHAUF R	R. L. Polk & Co.
	RAY FRED FOUNTAIN PEN REPR H	R. L. Polk & Co.
	MCKINLEY ISABELLE MRS H	R. L. Polk & Co.
	EDWARDS MAY MRS R	R. L. Polk & Co.
	BEECHER JAS R	R. L. Polk & Co.
1928	bldg Philip pntr H	R.L. Polk and Co of California
	BH Frank W R	R.L. Polk and Co of California
	B Eva E R	R.L. Polk and Co of California
	w Jas J slsmn Remington Rand Business Serv Corp R	R.L. Polk and Co of California
	Wm A clk R	R.L. Polk and Co of California
	Fitz Henry Nevada R	R.L. Polk and Co of California
	R	R.L. Polk and Co of California
	C Virley C batteries	R.L. Polk and Co of California
	Mitar Marion F barber	R.L. Polk and Co of California
	~568	R.L. Polk and Co of California
	Mittar Joe barber R	R.L. Polk and Co of California
	Pillar Thos carp R	R.L. Polk and Co of California
	Pithie Fannie D R	R.L. Polk and Co of California



## FINDINGS

<u>Year</u>	<u>Uses</u>	<u>Source</u>
1928	h Wm R	R.L. Polk and Co of California
1925	SCHORR WM G R	R. L. Polk & Co. of California

### 570 21ST ST

<u>Year</u>	<u>Uses</u>	<u>Source</u>
1945	BROWN AMY D MRS R	The Pacific Telephone & Telegraph Co.
1943	Brown Amy D Mrs h	R. L. Polk & Co.
	Brown Jos F electn r	R. L. Polk & Co.
1938	GIL PAUL J R	Pacific Telephone
1933	HILL PAUL (EDNA) CLK H	R. L. Polk & Co.
1928	C Vance C Beatrice H	R.L. Polk and Co of California
	r Omar Pauline H	R.L. Polk and Co of California
1925	CARROLL MRS MARY R	R. L. Polk & Co. of California

### 571 21ST ST

<u>Year</u>	<u>Uses</u>	<u>Source</u>
1945	TOORS OLGA A R	The Pacific Telephone & Telegraph Co.
1943	Toors Viola J clk r	R. L. Polk & Co.
	Toors Albt C Olga A shipydwkr h	R. L. Polk & Co.
1938	BROWN ROSE H MRS R	Pacific Telephone
	BROWN O D R	Pacific Telephone
1933	COMER ORA (MAME) H	R. L. Polk & Co.
1928	h Leo R R	R.L. Polk and Co of California
	h F Fay Mrs H	R.L. Polk and Co of California

### 572 21ST ST

<u>Year</u>	<u>Uses</u>	<u>Source</u>
2006	FLORES Cdsa Ee	Haines Company, Inc.
1992	1 ESPINOZA CASPER	PACIFIC BELL DIRECTORY
1991	Velasco Josellto	PACIFIC BELL WHITE PAGES
	Moore James C Sr	PACIFIC BELL WHITE PAGES
	Moore James	PACIFIC BELL WHITE PAGES
1986	Fiesta Filipino Inc	PACIFIC BELL WHITE PAGES
	Fietsch P E	PACIFIC BELL WHITE PAGES
1980	Slenter John B	Pacific Telephone
1975	KANNER ROBT	Pacific Telephone
1970	SLENTER JOHN B	Pacific Telephone Directory
1967	SMITH POGER F	R. L. Polk Co.
1962	Slenter John B	Pacific Telephone

## FINDINGS

<u>Year</u>	<u>Uses</u>	<u>Source</u>
1955	SLENTER JOHN B	The Pacific Telephone & Telegraph Co.
1945	JONES DEBORAH W R	The Pacific Telephone & Telegraph Co.
1943	Jones Esther E r	R. L. Polk & Co.
	Jones Deborah W wid Evan h	R. L. Polk & Co.
1938	JONES DEBORAH W R	Pacific Telephone
1933	FARRELL FRANK A (CARRIE E) ORNAMENTAL IRON WKS	R. L. Polk & Co.
	FARRELL FRANK A JR IRONWKR R	R. L. Polk & Co.
1928	Vista Annie Mrs H	R.L. Polk and Co of California
1925	GRANT ROBERT R	R. L. Polk & Co. of California

### 574 21ST ST

<u>Year</u>	<u>Uses</u>	<u>Source</u>
1945	YOUNGER CHAS S R	The Pacific Telephone & Telegraph Co.
1943	Younger Lloyd H clk r	R. L. Polk & Co.
	Younger Chas S Grace clk h	R. L. Polk & Co.
1938	YOUNGER CHAS S R	Pacific Telephone
1933	LONGFELLOW CHAS S SERVICEMN R	R. L. Polk & Co.
	YOUNGER CHAS S (GRACE) CLK H	R. L. Polk & Co.
	YOUNGER LLOYD H BKPR C C C CO R	R. L. Polk & Co.
1928	Younger Chas Grace s lsmn H	R.L. Polk and Co of California
	Younger Lloyd H bkpr Cal Corr Culvert Co R	R.L. Polk and Co of California
1925	YOUNGER CHAS S R	R. L. Polk & Co. of California

### 576 21ST ST

<u>Year</u>	<u>Uses</u>	<u>Source</u>
1945	BRACKETT MAYNE R	The Pacific Telephone & Telegraph Co.
1943	Cameron David E lawyer h	R. L. Polk & Co.
1933	GLEDHILL ERNEST B (MYRTLE) RESTR	R. L. Polk & Co.
	GLEDHILL MYRTLE E MRS CASH E B GLEDHILL R	R. L. Polk & Co.
	MCCLARY ADDIE C (WID I W) H	R. L. Polk & Co.
1925	COTTER J W R	R. L. Polk & Co. of California

### 578 21ST ST

<u>Year</u>	<u>Uses</u>	<u>Source</u>
1943	Phillips John E Alma bartndr h	R. L. Polk & Co.
	Macks John C shipydwr r	R. L. Polk & Co.
	Phillips John T Eliz USA r	R. L. Polk & Co.
1938	BLOOM JOHN BILL R	Pacific Telephone

## FINDINGS

<u>Year</u>	<u>Uses</u>	<u>Source</u>
1928	Evans Thoe J Josie A meat ctr H	R.L. Polk and Co of California
1925	SMITH ECKERT R	R. L. Polk & Co. of California

### 580 21ST ST

<u>Year</u>	<u>Uses</u>	<u>Source</u>
1928	r Wm 0 Berthal sigen writer R	R.L. Polk and Co of California

### 581 21ST ST

<u>Year</u>	<u>Uses</u>	<u>Source</u>
1925	SHARKEY T J R	R. L. Polk & Co. of California

### 582 21ST ST

<u>Year</u>	<u>Uses</u>	<u>Source</u>
1945	STANLEY HAZEN A R	The Pacific Telephone & Telegraph Co.
1943	Stanley Elsie E wid O A r Stanley Hazen A h	R. L. Polk & Co. R. L. Polk & Co.
1938	STANLEY HAZEN A R	Pacific Telephone
1933	MACDOUGALL WM (ESTHER M) CHAUF H BARTELS CARLOS MUSICIAN R	R. L. Polk & Co. R. L. Polk & Co.

### 584 21ST ST

<u>Year</u>	<u>Uses</u>	<u>Source</u>
1945	CARROLL HELEN Q R	The Pacific Telephone & Telegraph Co.
1943	Quayle Clifford clk h	R. L. Polk & Co.
1933	QUAYLE PERSIS MRS H QUAYLE LAURENCE A SUPVR OKLD PLAYGROUND DEPT R QUAYLE CLIFFORD R QUAYLE WM R	R. L. Polk & Co. R. L. Polk & Co. R. L. Polk & Co. R. L. Polk & Co. R. L. Polk & Co.
1928	h Mildred sten R 0 Lawrence L Persis collr H	R.L. Polk and Co of California R.L. Polk and Co of California
1925	QUAYLE L R	R. L. Polk & Co. of California

### 585 21ST ST

<u>Year</u>	<u>Uses</u>	<u>Source</u>
1945	PRINTING PLATES CO KENNEDY EARL B PRINTING PLATES CO	The Pacific Telephone & Telegraph Co. The Pacific Telephone & Telegraph Co.
1943	Printing Plates Inc E B De Golia pres E B Kennedy v pres B A Francel sec treas photo engrvs	R. L. Polk & Co.

## FINDINGS

<u>Year</u>	<u>Uses</u>	<u>Source</u>
1938	PRINTING PLATES INC	Pacific Telephone
	DE GOLIA ED JR PRINTING PLATES INC	Pacific Telephone

### 588 21ST ST

<u>Year</u>	<u>Uses</u>	<u>Source</u>
1945	FOSS OFFICE SERVICE	The Pacific Telephone & Telegraph Co.
1943	Littrell John J Alice B h	R. L. Polk & Co.
1938	LITTRELL JOHN J R	Pacific Telephone
1928	Co Ida M Mrs R	R.L. Polk and Co of California
	N Crescent tchr OPS R	R.L. Polk and Co of California
	H	R.L. Polk and Co of California
	Normandie Jas H Crescent dental labty	R.L. Polk and Co of California
1925	MART ARTHUR A R	R. L. Polk & Co. of California

### 589 21ST ST

<u>Year</u>	<u>Uses</u>	<u>Source</u>
1945	HOWARD B MRS R	The Pacific Telephone & Telegraph Co.
1943	HOWARD Wm R driver r	R. L. Polk & Co.
	HOWARD Wm O Bertha L sign pntr h	R. L. Polk & Co.
	Burckhard Betty waiter r	R. L. Polk & Co.
1938	HOWARD B MRS R	Pacific Telephone
1933	HOWARD WM R R	R. L. Polk & Co.
	HOWARD WM O (BERTHA) SIGN PNTR H	R. L. Polk & Co.
1925	HOWARD MRS B R	R. L. Polk & Co. of California

### 590 21ST ST

<u>Year</u>	<u>Uses</u>	<u>Source</u>
1945	DWYER ROBT W R	The Pacific Telephone & Telegraph Co.
1943	Keight Geo Harriet r	R. L. Polk & Co.
	Dwyer Robt Margt shipydwkr h	R. L. Polk & Co.
1938	HANRAHAN THOMAS W REV R	Pacific Telephone
1933	REYNOLDS THOS E MACH R	R. L. Polk & Co.
	MILLER MARY V H	R. L. Polk & Co.
	REYNOLDS HOWARD P FURN FINSHR H	R. L. Polk & Co.
1928	pastor Mildred Mrs R	R.L. Polk and Co of California
	31st Lunette S H	R.L. Polk and Co of California
1925	SANDERS E L R	R. L. Polk & Co. of California

## FINDINGS

### 591 21ST ST

<u>Year</u>	<u>Uses</u>	<u>Source</u>
1945	TRIGG ANN R	The Pacific Telephone & Telegraph Co.
	MUHR DOROTHY R	The Pacific Telephone & Telegraph Co.
1943	TRIGG Ann W Mrs emp agcy	R. L. Polk & Co.
1938	WARNER MINNIE C R	Pacific Telephone
1933	HALL THOS M DIST MGR CALL BULLETIN H	R. L. Polk & Co.
1925	HALL T M R	R. L. Polk & Co. of California

### 592 21ST ST

<u>Year</u>	<u>Uses</u>	<u>Source</u>
1945	BALBINI OSSIE J R	The Pacific Telephone & Telegraph Co.
1938	CARROLL HELEN Q R	Pacific Telephone
1933	FORREST DOT L MRS SLSWN H	R. L. Polk & Co.
	GORDON LOUIS CLK R	R. L. Polk & Co.
	TYMESON CELIA (WID C J) R	R. L. Polk & Co.
1925	ROBBINS ELSIE R	R. L. Polk & Co. of California

### 593 21ST ST

<u>Year</u>	<u>Uses</u>	<u>Source</u>
1945	MEYER MINNIE MRS R	The Pacific Telephone & Telegraph Co.
1943	Mc Master Lolans shipydwkr r	R. L. Polk & Co.
	Smith Elmer shipydwkr r	R. L. Polk & Co.
	Samson Chas M asst mgr Zanol Prod Corp r	R. L. Polk & Co.
	Meyer Minnie A Mrs h	R. L. Polk & Co.
	Flener Everett shipydwkr r	R. L. Polk & Co.
	DAVIS Stokes shipydwkr r	R. L. Polk & Co.
	Cheatham Jas shipydwkr r	R. L. Polk & Co.
	Cash Noah shipydwkr r	R. L. Polk & Co.
	Cash L B shipydwkr r	R. L. Polk & Co.
	Carey Orvill cook r	R. L. Polk & Co.
1928	h Thos R	R.L. Polk and Co of California
	Sand Benj R	R.L. Polk and Co of California
	Bureau Mary A wid Jos R	R.L. Polk and Co of California
	24th Bertha Mrs H	R.L. Polk and Co of California
	Ft Jas R	R.L. Polk and Co of California
1925	RICHARDSON MRS A R R	R. L. Polk & Co. of California

## FINDINGS

### 594 21ST ST

<u>Year</u>	<u>Uses</u>	<u>Source</u>
1945	KIRKWOOD WILLIAM R	The Pacific Telephone & Telegraph Co.
1943	Bledsoe Thos Martha Castle Billiard Hall h	R. L. Polk & Co.
1928	Warren Kath Mrs R av Jas Margt clk H	R.L. Polk and Co of California R.L. Polk and Co of California

### 595 21ST ST

<u>Year</u>	<u>Uses</u>	<u>Source</u>
1945	SUMMERS MAE R	The Pacific Telephone & Telegraph Co.
1943	SUMMERS Mae A Mrs maid r Chaplin Wayne J Sarah R USA h Miller Sarah R beauty opr r Traul Richd B fctywkr r	R. L. Polk & Co. R. L. Polk & Co. R. L. Polk & Co. R. L. Polk & Co.
1933	STANLEY HAZEN A JAN R STANLEY ELSIE (WID AUG) H	R. L. Polk & Co. R. L. Polk & Co.
1928	H Hazen A fctywkr R H Elsie Mrs H Feo Saml pntr R h Patk cement wkr R Schools Emma R	R.L. Polk and Co of California R.L. Polk and Co of California R.L. Polk and Co of California R.L. Polk and Co of California R.L. Polk and Co of California
1925	STANLEY HAZEN A R	R. L. Polk & Co. of California

### 596 21ST ST

<u>Year</u>	<u>Uses</u>	<u>Source</u>
1945	CARELLI A W REV R RILEY LOUISE MRS R	The Pacific Telephone & Telegraph Co. The Pacific Telephone & Telegraph Co.
1943	Carelli Anthony W shipydwkr r EVANS Geraldine Mrs clk r Piecuch Bruno trucker Pittsburgh E M Co r Riley Louise L wid E T h Riley Robt G shipydwkr r Sacco Anthony R shipydwkr r	R. L. Polk & Co. R. L. Polk & Co. R. L. Polk & Co. R. L. Polk & Co. R. L. Polk & Co. R. L. Polk & Co.
1938	WILL C MRS R	Pacific Telephone
1933	WILL CARL (ELIZ) H WILL ELIZ MRS COSTUMER HARDY ANNA R MRS CLK R	R. L. Polk & Co. R. L. Polk & Co. R. L. Polk & Co.
1928	ton Ernest with Pac States Elee Co R A Minnie B Mrs H ANDERSON Raymond chauf R	R.L. Polk and Co of California R.L. Polk and Co of California R.L. Polk and Co of California

## FINDINGS

<u>Year</u>	<u>Uses</u>	<u>Source</u>
1928	Bariseher Nathan cftl R	R.L. Polk and Co of California
1925	ANDERSON M E R	R. L. Polk & Co. of California

### 597 21ST ST

<u>Year</u>	<u>Uses</u>	<u>Source</u>
1945	BROWN O D R	The Pacific Telephone & Telegraph Co.
1943	Brown Orson D Rose H clk HCC Co h	R. L. Polk & Co.
	Brown Ruth M clk MCC Co r	R. L. Polk & Co.
1938	ASH MARGARET B R	Pacific Telephone

### 598 21ST ST

<u>Year</u>	<u>Uses</u>	<u>Source</u>
1945	CLARK WM R	The Pacific Telephone & Telegraph Co.
1943	Barker Evelyn L Mrs clk h	R. L. Polk & Co.
	Shade Alvin K shipydwkr r	R. L. Polk & Co.
	Brown Troy C shipydwkr r	R. L. Polk & Co.
	Witt Effie M wid G F r	R. L. Polk & Co.
	Witt Evelyn L Mrs slswn SR & Co r	R. L. Polk & Co.
1938	SIMES ALICE R	Pacific Telephone
1933	MATHESON ROBT B OPTICIAN F W LAUFER INC R	R. L. Polk & Co.
	MATHESON MALCOLM R (CHRISTINE) CBTMKR H	R. L. Polk & Co.
	MATHESON GEO CLK R	R. L. Polk & Co.
1928	A John H plmbr R	R.L. Polk and Co of California
	Burtchaell Geo C Anna with PG&ECo H	R.L. Polk and Co of California
1925	MCCLELLAN MRS ANNA	R. L. Polk & Co. of California

### 599 21ST ST

<u>Year</u>	<u>Uses</u>	<u>Source</u>
1945	COLLINS JOHN R	The Pacific Telephone & Telegraph Co.
1943	COLLINS John J Cath fireman OFD h	R. L. Polk & Co.
1938	HINES GERTRUDE H R	Pacific Telephone
1928	GODFREY Herman soir R	R.L. Polk and Co of California
	H R H R	R.L. Polk and Co of California
1925	JONES EMMA L R	R. L. Polk & Co. of California

### 600 21ST ST

<u>Year</u>	<u>Uses</u>	<u>Source</u>
2013	A SOCIAL SECURITY ATTORNEY	Cole Information Services

## FINDINGS

<u>Year</u>	<u>Uses</u>	<u>Source</u>
2013	POMPER & DETTENHAIM LAW OFFICE OF	Cole Information Services
	SANCHEZ MONIKA R	Cole Information Services
	POMPER & DETTENHAIM	Cole Information Services
	POMPER PATRICIA A	Cole Information Services
	A BANKRUPTCY ADVOCATE	Cole Information Services
	MORAN ROSA M LAW OFFICES OF	Cole Information Services
	A WORKERS COMPENSATION ATTORNEY	Cole Information Services
	AN IMMIGRATION ATTORNEY	Cole Information Services
	POMPER PATRICIA	Cole Information Services
2008	LAW OFFICES OF POMPER & DETTENHAIM	Cole Information Services
	LAW OFFICES OF ELLEN WAKELEY	Cole Information Services
2006	ATTORNEYS AT	Haines Company, Inc.
	COX KATHRYN ATTY	Haines Company, Inc.
	DETTENHAIMJEAN	Haines Company, Inc.
	MORAN ROSA M	Haines Company, Inc.
	LAW OFFICES OF	Haines Company, Inc.
	POMPER	Haines Company, Inc.
	DETTENHAIM LAW	Haines Company, Inc.
	POMPER PATRICIA	Haines Company, Inc.
	ATTORNEY	Haines Company, Inc.
	A SOCIAL SECURITY	Haines Company, Inc.
	AWORKERS	Haines Company, Inc.
	COMPENSATION	Haines Company, Inc.
	AN IMMIGRATION	Haines Company, Inc.
	ARDOIN & COX	Haines Company, Inc.
	A BANKRUPTCY	Haines Company, Inc.
2000	MORAN ROSA M LAW OFFICES OF	Pacific Bell
1996	MORAN ROSA M LAW OFFICES OF	PACIFIC BELL DIRECTORY
1992	MORAN ROSA M LAW OFFICES OF	PACIFIC BELL DIRECTORY
1991	Moran Russell	PACIFIC BELL WHITE PAGES
	Moran Rosa M Law Offices Of	PACIFIC BELL WHITE PAGES
	Moran Rose	PACIFIC BELL WHITE PAGES
	Moran Ruby & Marilyn	PACIFIC BELL WHITE PAGES
1975	MC BROOM D R	Pacific Telephone
1967	RIZZO MYRTLE MRS	R. L. Polk Co.
1962	Rizzo Myrtle	Pacific Telephone
1955	RIZZO JOE	The Pacific Telephone & Telegraph Co.



## FINDINGS

### 601 21ST ST

<u>Year</u>	<u>Uses</u>	<u>Source</u>
2006	OOX	Haines Company, Inc.

### 602 21ST ST

<u>Year</u>	<u>Uses</u>	<u>Source</u>
1980	Garcia Ruben	Pacific Telephone
1970	COOPER CLARA	Pacific Telephone Directory
1967	MOELLER WALDEMAR V	R. L. Polk Co.
1962	Moeller V Waldemar	Pacific Telephone
1945	MITCHELL MARY E R	The Pacific Telephone & Telegraph Co.
1943	Mitchell Mary E wid H G h	R. L. Polk & Co.
	Salter Albt shipydwr r	R. L. Polk & Co.
1938	MITCHELL MARY E R	Pacific Telephone
1933	MACHADO HELEN CLK R	R. L. Polk & Co.
	MOSIER DELIA MRS H	R. L. Polk & Co.
	MOSIER HELEN E CLK R	R. L. Polk & Co.
	MOSIER WAUNA D BKPR R	R. L. Polk & Co.
1928	Latona Marion R	R.L. Polk and Co of California
	Micciancio Antonio J Lucille tailor H	R.L. Polk and Co of California
1925	SNYDER MISS MABEL R	R. L. Polk & Co. of California

### 603 21ST ST

<u>Year</u>	<u>Uses</u>	<u>Source</u>
1943	LEE Din S Elsie gro	R. L. Polk & Co.
1925	COTTAGE GROCERY THE	R. L. Polk & Co. of California
	COLLINS A V GROCER	R. L. Polk & Co. of California

### 604 21ST ST

<u>Year</u>	<u>Uses</u>	<u>Source</u>
1945	CASTRO NELLIE R	The Pacific Telephone & Telegraph Co.
1943	Castro Nellie wid Jos clo clnr h	R. L. Polk & Co.
	MURPHY Lenora wid Danl r	R. L. Polk & Co.
1938	FRAGA E R	Pacific Telephone
1933	HADDOCK JOHN G (ALZINA) GALVANIZER H	R. L. Polk & Co.
	HADDOCK JESSE W (HELEN G) H	R. L. Polk & Co.
1928	N Mottlle Mr R	R.L. Polk and Co of California
	Spaulding Michi J elev opr R	R.L. Polk and Co of California
	av Jos collr H	R.L. Polk and Co of California
	av Wm R	R.L. Polk and Co of California

## FINDINGS

<u>Year</u>	<u>Uses</u>	<u>Source</u>
1925	HANLEY M J R	R. L. Polk & Co. of California

### 605 21ST ST

<u>Year</u>	<u>Uses</u>	<u>Source</u>
2006	No Current Listing	Haines Company, Inc.
1943	Parker John W Mildred mach SPCo h	R. L. Polk & Co.
	Crossley Robt W Anna h	R. L. Polk & Co.
	Carlisle Caroline Mrs h	R. L. Polk & Co.
	Stokes Betty Mrs fctywkr h	R. L. Polk & Co.
1933	DRISCOLL FRANCIS J (ELSIE) SLSMN H	R. L. Polk & Co.
1925	TOWNSEND MRS LILLIAN R	R. L. Polk & Co. of California

### 606 21ST ST

<u>Year</u>	<u>Uses</u>	<u>Source</u>
1991	COW PALACE	PACIFIC BELL WHITE PAGES
	General Office S F	PACIFIC BELL WHITE PAGES
	Ticket Office Geneva Av & Santos S F	PACIFIC BELL WHITE PAGES
	Cowan B	PACIFIC BELL WHITE PAGES
	Cowan C	PACIFIC BELL WHITE PAGES
	Cowan C H	PACIFIC BELL WHITE PAGES
	Covita Eduardo & Violeta	PACIFIC BELL WHITE PAGES
1970	CRONAN PHILIP G	Pacific Telephone Directory
	KNACKSTEDT E M	Pacific Telephone Directory
1967	COLEMAN HOWARD L	R. L. Polk Co.
1945	GORDON K H R	The Pacific Telephone & Telegraph Co.
1943	Roberts Fred swchmn SPCo r	R. L. Polk & Co.
	GORDON Kenneth H Helen lab EBMUD h	R. L. Polk & Co.
	Leintz Jos r	R. L. Polk & Co.
1938	GORDON K H R	Pacific Telephone
1933	DEAN C HARRY (MARIE S) ELECTN H	R. L. Polk & Co.
1928	Blickman John R	R.L. Polk and Co of California
	av Andw J Mary J H	R.L. Polk and Co of California
1925	BROOKS A J R	R. L. Polk & Co. of California

### 607 21ST ST

<u>Year</u>	<u>Uses</u>	<u>Source</u>
2006	PEREZ Eoy	Haines Company, Inc.
1933	POUMIRAU PAUL H	R. L. Polk & Co.

## FINDINGS

### 608 21ST ST

<u>Year</u>	<u>Uses</u>	<u>Source</u>
2006	IHANCOCKLouise	Haines Company, Inc.
1967	MAY CAROLINE R MRS	R. L. Polk Co.
1962	Henry Francis J	Pacific Telephone
1955	IVERSEN FREDERICA R	The Pacific Telephone & Telegraph Co.
	KIRCHOFF L B	The Pacific Telephone & Telegraph Co.
1943	Fox Wm gdnr r	R. L. Polk & Co.
	Fox Wm J lab EBMUD r	R. L. Polk & Co.
	Harlan Spinny driver r	R. L. Polk & Co.
	Pulver Elsie cook r	R. L. Polk & Co.
	Pulver May h	R. L. Polk & Co.
	PULVER Wm H r	R. L. Polk & Co.
1938	PULVER MAY MISS R	Pacific Telephone
1933	CHAPMAN ALBT H SLSMN R	R. L. Polk & Co.
	ELSENER JOHN L MACH R	R. L. Polk & Co.
	ELSNER JOHN MACH R	R. L. Polk & Co.
	FOX WM R	R. L. Polk & Co.
	REYNOLDS R PERCY ACCT R	R. L. Polk & Co.
	WIREN MARJORIE E (WID A C) H	R. L. Polk & Co.
1928	Clara E Mrs H	R.L. Polk and Co of California
	Stuart John lab R	R.L. Polk and Co of California
	Hackenyos Paul fctywkr R	R.L. Polk and Co of California
	Hackenyos Susan R R	R.L. Polk and Co of California
	C Chester R	R.L. Polk and Co of California
	Jacoby Adeline R Mrs nurse R	R.L. Polk and Co of California
	Route Percy clk R	R.L. Polk and Co of California
	av Earl cementwkr R	R.L. Polk and Co of California
1925	COURTNEY T J R	R. L. Polk & Co. of California

### 609 21ST ST

<u>Year</u>	<u>Uses</u>	<u>Source</u>
2006	LEDESMAAberto	Haines Company, Inc.
1943	Liudahl Allen shipydwkr r	R. L. Polk & Co.
	Terry Richd S Eliz shipydwkr h	R. L. Polk & Co.
	Strachan Lillian Mrs r	R. L. Polk & Co.
	Stall Augustus G guard r	R. L. Polk & Co.
1933	GORMAN ETHEL (WID J M) H	R. L. Polk & Co.
	MILOVICH ANN WAITER R	R. L. Polk & Co.
1928	Peralta Albt H Gladys lab H	R.L. Polk and Co of California

## FINDINGS

<u>Year</u>	<u>Uses</u>	<u>Source</u>
1928	Boxili Edw lab R	R.L. Polk and Co of California

### 610 21ST ST

<u>Year</u>	<u>Uses</u>	<u>Source</u>
2006	WALKER Cassandra	Haines Company, Inc.
1996	MORAN JOHN & RUSSELL	PACIFIC BELL DIRECTORY
1991	Wiassowsky Wladimir	PACIFIC BELL WHITE PAGES
	I Wo Alice	PACIFIC BELL WHITE PAGES
	i Wizrandi Edw	PACIFIC BELL WHITE PAGES
1986	Wizranda Edw	PACIFIC BELL WHITE PAGES
1980	Wizranda Edw	Pacific Telephone
1970	DALY MARGARET MARY	Pacific Telephone Directory
1967	MC DONALD ARTH L	R. L. Polk Co.
	DALY MARGT M MRS	R. L. Polk Co.
1962	Daly Margaret Mary	Pacific Telephone
1955	SINKEY MARIE R	The Pacific Telephone & Telegraph Co.

### 611 21ST ST

<u>Year</u>	<u>Uses</u>	<u>Source</u>
2006	HIATT He Wr	Haines Company, Inc.
1945	RAY I R R	The Pacific Telephone & Telegraph Co.
1943	DONOVAN Frank shipydwkr r	R. L. Polk & Co.
	Ray Ivan R Lottie M shipydwkr h	R. L. Polk & Co.
	Wilson Lincoln A Virginia shipydwkr r	R. L. Polk & Co.
1938	WIEDERSHEIM C R	Pacific Telephone
1933	ANDERSON JAS PHOTOG R	R. L. Polk & Co.
	JOHNSON CHAS J R	R. L. Polk & Co.
1928	r Clemens H Ruby M bkpr H	R.L. Polk and Co of California
1925	PETERSON LOUIE R	R. L. Polk & Co. of California

### 612 21ST ST

<u>Year</u>	<u>Uses</u>	<u>Source</u>
2006	ORTEGACarios	Haines Company, Inc.
	BARRAZAK Wrrre	Haines Company, Inc.
1980	Scott T J	Pacific Telephone
1970	SCOTT T J	Pacific Telephone Directory
	STILES MARY	Pacific Telephone Directory
1967	DEEDS GEO F	R. L. Polk Co.
1962	Deeds Genevieve	Pacific Telephone

## FINDINGS

<u>Year</u>	<u>Uses</u>	<u>Source</u>
1955	O CONNOR ALICE R MISS	The Pacific Telephone & Telegraph Co.
	DEEDS GENEVIEVE R	The Pacific Telephone & Telegraph Co.
	WAHLERT ALICE	The Pacific Telephone & Telegraph Co.

### 613 21ST ST

<u>Year</u>	<u>Uses</u>	<u>Source</u>
1945	MITCHELL WM B R	The Pacific Telephone & Telegraph Co.
1943	Mitchell Wm B Daisy carp h	R. L. Polk & Co.
	Mitchell Henry T carp r	R. L. Polk & Co.
1938	MITCHELL DAISY R	Pacific Telephone
1933	HILLS ADELE V (WID M A) H	R. L. Polk & Co.
	BOUTELLE MARION C RADIO MECH R	R. L. Polk & Co.
	BOUTELLE CHAS H CHAUF R	R. L. Polk & Co.
1928	Schmaltz Richd driver R	R.L. Polk and Co of California
	F Mrs H	R.L. Polk and Co of California
1925	BIGGS CHAS H R	R. L. Polk & Co. of California

### 614 21ST ST

<u>Year</u>	<u>Uses</u>	<u>Source</u>
1945	BELTZ ELIZABETH M R	The Pacific Telephone & Telegraph Co.
	BILLUPS CHARLIE R	The Pacific Telephone & Telegraph Co.
1943	Beltz Eliz M Mrs h	R. L. Polk & Co.
	Biggy John r	R. L. Polk & Co.
	Busby Cecil shipydwkr r	R. L. Polk & Co.
	Caterlin Ralph shipydwkr r	R. L. Polk & Co.
	Cronin Harry J jan r	R. L. Polk & Co.
	Gray Sara smstrs r	R. L. Polk & Co.
	Mayer Geo A carp r	R. L. Polk & Co.
	Roberts Saml D Lydium guard r	R. L. Polk & Co.
1938	BELTZ ELIZABETH M R	Pacific Telephone
1933	BELTZ ELIZ M (WID JOS) H	R. L. Polk & Co.
	EDWARDS JAS CLK R	R. L. Polk & Co.
1928	cisco Lee swtchmn R	R.L. Polk and Co of California
	Beltss Eliss M wid Jos F H	R.L. Polk and Co of California
	cor Jas lawye R	R.L. Polk and Co of California
	R	R.L. Polk and Co of California
	N Frank Marie H	R.L. Polk and Co of California
	Service Starry lab ro R	R.L. Polk and Co of California
	av Harry Lillian carp H	R.L. Polk and Co of California

## FINDINGS

<u>Year</u>	<u>Uses</u>	<u>Source</u>
1928	KELLY Frank E Bessie swtchmn R	R.L. Polk and Co of California
1925	KREJCIK JOHN F R	R. L. Polk & Co. of California

### 615 21ST ST

<u>Year</u>	<u>Uses</u>	<u>Source</u>
2006	HAROPetra	Haines Company, Inc.

### 616 21ST ST

<u>Year</u>	<u>Uses</u>	<u>Source</u>
2006	COOPERY	Haines Company, Inc.
1955	PORTER LLOYD L	The Pacific Telephone & Telegraph Co.
	HARLAN NORMAN	The Pacific Telephone & Telegraph Co.

### 617 21ST ST

<u>Year</u>	<u>Uses</u>	<u>Source</u>
2006	o ANGULOAna	Haines Company, Inc.

### 618 21ST ST

<u>Year</u>	<u>Uses</u>	<u>Source</u>
1945	BENSON CHARLES R	The Pacific Telephone & Telegraph Co.
1943	BENSON Chas B Ivy shipydwkr h	R. L. Polk & Co.
1938	BENSON CHARLES R	Pacific Telephone
1928	Mohan Jennie Mrs C S pract	R.L. Polk and Co of California
	Tylor Wm R	R.L. Polk and Co of California
	Rodeo Michil R	R.L. Polk and Co of California
1925	MOHAN JENNIE R	R. L. Polk & Co. of California
1920	WEBB MRS EDMUND L R	R. L. Polk & Co. of California

### 619 21ST ST

<u>Year</u>	<u>Uses</u>	<u>Source</u>
1945	FISHER AGNES MRS R	The Pacific Telephone & Telegraph Co.
1943	Aldrich Arda J Mrs clk r	R. L. Polk & Co.
	Aldrich Raymond G shipydwkr h	R. L. Polk & Co.
	Grant Geo G Sarah shipydwkr h	R. L. Polk & Co.
	Mc Mahan A J Enid shipydwkr h	R. L. Polk & Co.
	Mirick Clara M Mrs h	R. L. Polk & Co.
	Mower Melvyn A Elda J shipydwkr h	R. L. Polk & Co.
	NUNN Fred M Elsie H shipydwkr h	R. L. Polk & Co.
	Wren Hobart F Alice shipydwkr h	R. L. Polk & Co.
	Wyler Donald E Mildred USCG h	R. L. Polk & Co.

## FINDINGS

<u>Year</u>	<u>Uses</u>	<u>Source</u>
1938	HICKS MOLLIE E MRS R	Pacific Telephone
1933	KIRBY ELIZA MRS H	R. L. Polk & Co.
	MCBREARTY CORNELIUS LAB R	R. L. Polk & Co.
	NATHAN J C SLSMN R	R. L. Polk & Co.
	NEAL EARL H AWNINGMKR R	R. L. Polk & Co.
	NELSON H A SLSMN R	R. L. Polk & Co.
	ROGERS EDW CLK R	R. L. Polk & Co.
	ROSEDALE APARTMENTS	R. L. Polk & Co.
	RYAN PATK (BARBARA) MGR ROSEDALE APTS H	R. L. Polk & Co.
	SMITH EARL LAB R	R. L. Polk & Co.
	WAKEFIELD GRANT U CLK R	R. L. Polk & Co.
1928	rr Mollie Mrs solr R	R.L. Polk and Co of California
	Hillside Wm T H	R.L. Polk and Co of California
	ltte: H W with J E French Co R	R.L. Polk and Co of California
	Stiner Geo carp R	R.L. Polk and Co of California
1925	HUNNEWELL W T	R. L. Polk & Co. of California

### 620 21ST ST

<u>Year</u>	<u>Uses</u>	<u>Source</u>
2006	ISOMGreta	Haines Company, Inc.
1955	LUCKEY DONALD	The Pacific Telephone & Telegraph Co.
	INSKO RAYMOND	The Pacific Telephone & Telegraph Co.
1943	Daniels Ellen Mrs r	R. L. Polk & Co.
	Claypool Chas USN r	R. L. Polk & Co.
	BENSON Karl A Karen shipydwkr h	R. L. Polk & Co.
1938	LANIGAN BLANCHE R	Pacific Telephone
1933	LAMIGAN WM D (HANNAH C) SLSMN H	R. L. Polk & Co.
	LAMIGAN MARY D (WID W P) R	R. L. Polk & Co.
1928	Lanican Mary D Mrs R	R.L. Polk and Co of California
	Lanican Wm D Hannah C H	R.L. Polk and Co of California
1925	LANIGAN W D R	R. L. Polk & Co. of California

### 621 21ST ST

<u>Year</u>	<u>Uses</u>	<u>Source</u>
2006	RHINES Dan	Haines Company, Inc.
	e GRJMOLDI Matas	Haines Company, Inc.
1943	Jarvis Robt A barber r	R. L. Polk & Co.

## FINDINGS

### 622 21ST ST

<u>Year</u>	<u>Uses</u>	<u>Source</u>
2006	a RAMIREZJose	Haines Company, Inc.
1943	Wimken Gilbert shipydwkr r	R. L. Polk & Co.
	West Jack shipydwkr r	R. L. Polk & Co.
	Smith Camp Bert shipydwkr r	R. L. Polk & Co.
	Sargent Chas shipydwkr r	R. L. Polk & Co.
	Munson Wayne shipydwkr r	R. L. Polk & Co.
	Mc Clintock Wayne shipydwkr r	R. L. Polk & Co.
	Beckwith Raymond shipydwkr r	R. L. Polk & Co.
	AMARAL Tony shipydwkr r	R. L. Polk & Co.
1938	MCARTHUR DAVID R	Pacific Telephone
	BARNES LAURA R	Pacific Telephone
1933	GRUENHAGEN LAURA CANDY DIPPER R	R. L. Polk & Co.
	JAMES DAVID P (FLORENCE L) SPECIALIST OLIVER UNITED FILTERS R	R. L. Polk & Co.
	HYINK MARTHA M DRSMKR H	R. L. Polk & Co.
	JAMES OLIVE CLK R	R. L. Polk & Co.
1928	Pied Olive typist MW&Co R	R.L. Polk and Co of California
	ct Mary Mrs H	R.L. Polk and Co of California
	42d Edna M H	R.L. Polk and Co of California
	Deason Elmo L Helen L towermn SPOo H	R.L. Polk and Co of California
1925	ALDRICH MISS ELSIE E R	R. L. Polk & Co. of California

### 623 21ST ST

<u>Year</u>	<u>Uses</u>	<u>Source</u>
2006	REYES Conad	Haines Company, Inc.
	BAU Agnes	Haines Company, Inc.

### 624 21ST ST

<u>Year</u>	<u>Uses</u>	<u>Source</u>
2006	RAMOSJose	Haines Company, Inc.

### 625 21ST ST

<u>Year</u>	<u>Uses</u>	<u>Source</u>
1945	WILSON KATHERINE L R	The Pacific Telephone & Telegraph Co.
1943	Wilson Kath wid E B h	R. L. Polk & Co.
	Morgan Calvin A Lela clk h	R. L. Polk & Co.
	MARTIN John r	R. L. Polk & Co.



## FINDINGS

<u>Year</u>	<u>Uses</u>	<u>Source</u>
1943	Black Virgil H Hazel shipydwkr h	R. L. Polk & Co.
1938	WILSON KATHERINE L MRS R	Pacific Telephone
1933	GATTO ANGELO (KATH) FLORIST BERKELEY	R. L. Polk & Co.

### 626 21ST ST

<u>Year</u>	<u>Uses</u>	<u>Source</u>
1945	CALLAHAN MARY D MRS R	The Pacific Telephone & Telegraph Co.
1943	Vallejo Marin D Bessie shipydwkr r	R. L. Polk & Co.
	Smith Ruby C r	R. L. Polk & Co.
	Smith Emmett O J Geneva shipydwkr r	R. L. Polk & Co.
	Mc Mahon G W Daisy shipydwkr h	R. L. Polk & Co.
	Voss Raymond USA r	R. L. Polk & Co.
	Mc DONALD Wm H Josie P mach r	R. L. Polk & Co.
	King Alf T Beatrice shipydwkr h	R. L. Polk & Co.
	BENSON Raymond emp Frank W Dunne Co r	R. L. Polk & Co.
	Garton Woodrow shipydwkr r	R. L. Polk & Co.
	Haynes Lester C Rose shipydwkr h	R. L. Polk & Co.
1938	LAMPING J J R	Pacific Telephone
1933	MERKEL IRENE D MRS SLSWN R	R. L. Polk & Co.
	JARVIS ROBT A (ANNA) BARBER	R. L. Polk & Co.
	JARVIS JOHN R	R. L. Polk & Co.
1928	Bay Nora E Mrs matron OPD H	R.L. Polk and Co of California
	av Thos slsmn B P Schlesinger & Sons R	R.L. Polk and Co of California
	Merkle Irene Mrs slswmn H C Capwell Co R	R.L. Polk and Co of California
	Lamping Jas J jr farmer R	R.L. Polk and Co of California
	Lamping Jas J with Central Say Bank H	R.L. Polk and Co of California
1925	LAMPING J J R	R. L. Polk & Co. of California

### 627 21ST ST

<u>Year</u>	<u>Uses</u>	<u>Source</u>
2006	VOSSLeroy	Haines Company, Inc.
1945	HUTCHINSON C L R	The Pacific Telephone & Telegraph Co.
1943	CARTER Lorraine Mrs waiter r	R. L. Polk & Co.
	Brown T K Rev r	R. L. Polk & Co.
	Pate Mildred B clo prsr r	R. L. Polk & Co.
	Casenburg Frances Mrs cnrywkr r	R. L. Polk & Co.
	Cranford Beulah M Mrs waiter r	R. L. Polk & Co.

## FINDINGS

<u>Year</u>	<u>Uses</u>	<u>Source</u>
1943	HUTCHINSON C L pdlr h Jones Marie Mrs cook r	R. L. Polk & Co. R. L. Polk & Co.
1938	GORDON F M MRS R	Pacific Telephone

### 628 21ST ST

<u>Year</u>	<u>Uses</u>	<u>Source</u>
2006	MARQUEZRioardo SERRANO MEDINA Rogello	Haines Company, Inc. Haines Company, Inc. Haines Company, Inc.
1928	J John R	R.L. Polk and Co of California

### 629 21ST ST

<u>Year</u>	<u>Uses</u>	<u>Source</u>
2006	MORAErelo	Haines Company, Inc.
1955	STEELE EVA R YOUNGBLOOD GLADYS M R	The Pacific Telephone & Telegraph Co. The Pacific Telephone & Telegraph Co.
1945	GUILLERMO E A R	The Pacific Telephone & Telegraph Co.
1943	Guillermo Ambrose L Henrietta emp NSB h	R. L. Polk & Co.
1933	JENNINGS JAS T (MARGT M) PKR H	R. L. Polk & Co.
1928	ley Harry jr clk Saml Morowit R Nordstrum Lily Mrs H Douglas Albt auto mech R	R.L. Polk and Co of California R.L. Polk and Co of California R.L. Polk and Co of California

### 630 21ST ST

<u>Year</u>	<u>Uses</u>	<u>Source</u>
2006	No Current Listing	Haines Company, Inc.
1945	SCHULTHEIS LUCY E MRS R	The Pacific Telephone & Telegraph Co.
1943	Schultheis Benj W Lucy E shtmtlwkr h	R. L. Polk & Co.
1938	SCHULTHEIS LUCY E MRS R	Pacific Telephone
1933	SMITH JOHN H R HOFFMAN HERBT J REPRMN SP CO R HOFFMAN CHAS J (LOUISE) CAR BLDR SPCO R BRAND EMMA (WID SAML) R	R. L. Polk & Co. R. L. Polk & Co. R. L. Polk & Co. R. L. Polk & Co.
1928	Madison Jas W Iva mldr H av Iva Mrs beauty parlo R	R.L. Polk and Co of California R.L. Polk and Co of California
1925	HOOD MRS CARRIE R	R. L. Polk & Co. of California

## FINDINGS

### 631 21ST ST

<u>Year</u>	<u>Uses</u>	<u>Source</u>
2006	No Current Listing	Haines Company, Inc.
1962	Urquhart Mabel	Pacific Telephone
1955	URQUHART MABEL	The Pacific Telephone & Telegraph Co.

### 633 21ST ST

<u>Year</u>	<u>Uses</u>	<u>Source</u>
2006	MATHISMary	Haines Company, Inc.

### 634 21ST ST

<u>Year</u>	<u>Uses</u>	<u>Source</u>
2008	SAINT MARY IMMAC CONCEPTS ST FRAN	Cole Information Services
2000	KENNEDY JERROLD F	Pacific Bell
1992	ST FRANCIS DE SALES CATHEDRAL	PACIFIC BELL DIRECTORY
1991	Roche William Rev	PACIFIC BELL WHITE PAGES
1986	Delaney Maureen Sister	PACIFIC BELL WHITE PAGES
	I Delaney N	PACIFIC BELL WHITE PAGES
	Osuna Donald E Rey	PACIFIC BELL WHITE PAGES
	Osuna E Donald Rev	PACIFIC BELL WHITE PAGES
1980	Osuna Donald E Rev	Pacific Telephone
	Delaney Maureen Sister	Pacific Telephone
	Osuna E Donald Rev	Pacific Telephone
	Osuna E Donald Rev	Pacific Telephone
	ST FRANCIS DE SALES CATHEDRAL	Pacific Telephone
1975	FONTAINE ROBT E	Pacific Telephone
	OSUNA E DONALD REV	Pacific Telephone
1970	O DONNELL RICHARD REV	Pacific Telephone Directory
	OSUNA E DONALD REV	Pacific Telephone Directory
	ST FRANCIS DE SALES CATHEDRAL	Pacific Telephone Directory
	ST FRANCIS DE SALES SENIOR CITIZENS	Pacific Telephone Directory
1967	CRESPIN GEO E	R. L. Polk Co.
1962	Hackel Chas R Rev	Pacific Telephone
	ODonnell Richard Rev r	Pacific Telephone
	St Francis De Sales Church	Pacific Telephone
1955	WALSH DAVID I REV	The Pacific Telephone & Telegraph Co.
	HACKEL CHAS R REV	The Pacific Telephone & Telegraph Co.
	O DONNELL RICHARD REV R	The Pacific Telephone & Telegraph Co.
1945	STEESE BILL R	The Pacific Telephone & Telegraph Co.

## FINDINGS

<u>Year</u>	<u>Uses</u>	<u>Source</u>
1943	Steese Clara J wid W F jan h	R. L. Polk & Co.
1938	STEESE BILL R	Pacific Telephone
1933	STEESE WM F (CLARA J) VULC H	R. L. Polk & Co.
1928	Sycamore Bridget C R	R.L. Polk and Co of California
	vale Beni P Margt A slsmn Fleischmann Co H	R.L. Polk and Co of California
1925	JONES BEN P R	R. L. Polk & Co. of California

### 635 21ST ST

<u>Year</u>	<u>Uses</u>	<u>Source</u>
2006	a OTARPORio	Haines Company, Inc.
1962	Talbot Maria J	Pacific Telephone
1955	VILLINGER ARTHUR D	The Pacific Telephone & Telegraph Co.
	THOMPSON GEO	The Pacific Telephone & Telegraph Co.
1933	SCHULTZ G F MACH R	R. L. Polk & Co.

### 636 21ST ST

<u>Year</u>	<u>Uses</u>	<u>Source</u>
1945	SERVICE HEAT & POWER CO OIL GAS BURNERS	The Pacific Telephone & Telegraph Co.
	RAY BURNER SALES & SERVICE	The Pacific Telephone & Telegraph Co.
	COAST GAS BURNER CO	The Pacific Telephone & Telegraph Co.
1943	Jones David C oil burners	R. L. Polk & Co.
1938	SERVICE HEAT & POWER CO OIL GAS BURNERS	Pacific Telephone
	RAY BURNER SALES & SERVICE	Pacific Telephone
1928	av & Campbell Oscar Carlson Don Campbellauto reprs	R.L. Polk and Co of California

### 637 21ST ST

<u>Year</u>	<u>Uses</u>	<u>Source</u>
1955	LOVATO PLACIDO	The Pacific Telephone & Telegraph Co.

### 638 21ST ST

<u>Year</u>	<u>Uses</u>	<u>Source</u>
1945	PATTERSON C E R	The Pacific Telephone & Telegraph Co.
1943	Bequette Chas D h	R. L. Polk & Co.
	Patterson C E Bernice h	R. L. Polk & Co.
	Lavarias Alex Ollie emp NSB h	R. L. Polk & Co.
1938	PATTERSON C E R	Pacific Telephone
1933	PATTERSON LOUISE MRS H	R. L. Polk & Co.

## FINDINGS

<u>Year</u>	<u>Uses</u>	<u>Source</u>
1933	GRAYE DONALD R	R. L. Polk & Co.
1928	Zoh Adolph wrapper R	R.L. Polk and Co of California
	Central Chas E Louis a E batterymn H	R.L. Polk and Co of California
	h Mary drsmkr R	R.L. Polk and Co of California
	ft Patk confr	R.L. Polk and Co of California
	Brewer Agnes Mrs waiter R	R.L. Polk and Co of California
1925	PATTERSON MRS LOUISA E R	R. L. Polk & Co. of California
	CROWLEY P	R. L. Polk & Co. of California

### 638A 21ST ST

<u>Year</u>	<u>Uses</u>	<u>Source</u>
1933	WESTLAKE WM H CONFY	R. L. Polk & Co.

### 640 21ST ST

<u>Year</u>	<u>Uses</u>	<u>Source</u>
1943	BAKER Encell T Geraldine D USN h	R. L. Polk & Co.
	Rickards L E Helen shipydwkr h	R. L. Polk & Co.
1933	GRIST FLORA (WID LAWRENCE) H	R. L. Polk & Co.
1928	VOIGT Nell clk E B Water Co R	R.L. Polk and Co of California
	VOIGT Wm Nellie H	R.L. Polk and Co of California

### 644 21ST ST

<u>Year</u>	<u>Uses</u>	<u>Source</u>
1945	TAYLOR CLARA S R	The Pacific Telephone & Telegraph Co.
1943	Wood Jack shipydwkr r	R. L. Polk & Co.
	Smith Schuyler C Laura barber r	R. L. Polk & Co.
	Reynolds Wm L shipydwkr r	R. L. Polk & Co.
	Jones Thos shipydwkr r	R. L. Polk & Co.
1933	WILLIAMS ANNA MRS R	R. L. Polk & Co.
	PRITCHARD ADELAIDE (WID O R) H	R. L. Polk & Co.
	JAKUBONSKI OTTO TAILOR R	R. L. Polk & Co.
	ELLIOTT DAVID S TRUCKER SPCO H	R. L. Polk & Co.
1928	Brite Theo P Emma waiter H	R.L. Polk and Co of California
	ing Wm janitor R	R.L. Polk and Co of California
	Costa C alvin A Anna baker H	R.L. Polk and Co of California
	Costa Ohas baker R	R.L. Polk and Co of California
	Colusa Sadie Mrs R	R.L. Polk and Co of California
1925	TARBUCK PAUL R	R. L. Polk & Co. of California

## FINDINGS

### 647 21ST ST

<u>Year</u>	<u>Uses</u>	<u>Source</u>
2006	A MCCALLUMAJex JOHNSONGal	Haines Company, Inc. Haines Company, Inc.

### 648 21ST ST

<u>Year</u>	<u>Uses</u>	<u>Source</u>
2006	ZAMORACJulb	Haines Company, Inc.

### 649 21ST ST

<u>Year</u>	<u>Uses</u>	<u>Source</u>
2006	No Current Listing	Haines Company, Inc.

### 651 21ST ST

<u>Year</u>	<u>Uses</u>	<u>Source</u>
2006	CUVt AS Maria	Haines Company, Inc.

### 652 21ST ST

<u>Year</u>	<u>Uses</u>	<u>Source</u>
2006	e ZAMORAJuan	Haines Company, Inc.

### 653 21ST ST

<u>Year</u>	<u>Uses</u>	<u>Source</u>
2006	s ALMAGUER Ricardo	Haines Company, Inc.

### 655 21ST ST

<u>Year</u>	<u>Uses</u>	<u>Source</u>
2006	SAAVEDRAJrse	Haines Company, Inc.

### 656 21ST ST

<u>Year</u>	<u>Uses</u>	<u>Source</u>
2006	JONES E UNDEMANChades	Haines Company, Inc. Haines Company, Inc.

### 658 21ST ST

<u>Year</u>	<u>Uses</u>	<u>Source</u>
2006	GARCLARuben	Haines Company, Inc.

### 659 21ST ST

<u>Year</u>	<u>Uses</u>	<u>Source</u>
2006	HERRERAJose G Franmcisco	Haines Company, Inc. Haines Company, Inc.

## FINDINGS

<u>Year</u>	<u>Uses</u>	<u>Source</u>
2006	GUERRERO	Haines Company, Inc.

### 661 21ST ST

<u>Year</u>	<u>Uses</u>	<u>Source</u>
2006	HUERTATrinidad	Haines Company, Inc.

### 21ST STT

### 630 21ST STT

<u>Year</u>	<u>Uses</u>	<u>Source</u>
1928	BEleaster A eng R	R.L. Polk and Co of California

### 21ST STT ST

### 540 21ST STT ST

<u>Year</u>	<u>Uses</u>	<u>Source</u>
1970	YOUNG INESSE	Pacific Telephone Directory
	HAMILTON ALICE	Pacific Telephone Directory

### 21ST TE MPLBAR

### 589 21ST TE MPLBAR

<u>Year</u>	<u>Uses</u>	<u>Source</u>
1950	HOWARD B MRS R	The Pacific Telephone & Telegraph Co.

### 638 21ST TE MPLBAR

<u>Year</u>	<u>Uses</u>	<u>Source</u>
1950	DAVIS ELEANOR G MRS R	The Pacific Telephone & Telegraph Co.

### 21ST4 ST

### 540 21ST4 ST

<u>Year</u>	<u>Uses</u>	<u>Source</u>
1975	HYGELUND W	Pacific Telephone

### 21TH

### 521 21TH

<u>Year</u>	<u>Uses</u>	<u>Source</u>
1928	t Srfrank A May 1 B coaneretwkr H	R.L. Polk and Co of California

## FINDINGS

### **22ND**

#### **510 22ND**

<u>Year</u>	<u>Uses</u>	<u>Source</u>
1928	Zovack Neshan oriental rugs	R.L. Polk and Co of California

#### **516 22ND**

<u>Year</u>	<u>Uses</u>	<u>Source</u>
1928	rd Henry Eliz Hecks Mkt H	R.L. Polk and Co of California
	rd Ernest Hecks Mkt R	R.L. Polk and Co of California

#### **517 22ND**

<u>Year</u>	<u>Uses</u>	<u>Source</u>
1970	DALBEY RICK	Pacific Telephone Directory
1955	SCHAEFER KARL E	The Pacific Telephone & Telegraph Co.

#### **519 22ND**

<u>Year</u>	<u>Uses</u>	<u>Source</u>
1980	Chu Macca	Pacific Telephone
1970	BAYNE H W	Pacific Telephone Directory

#### **521 22ND**

<u>Year</u>	<u>Uses</u>	<u>Source</u>
1928	R Margt nurse R	R.L. Polk and Co of California
	Paxton Albt Helen mov plc opr H	R.L. Polk and Co of California
	n Marie Mrs R	R.L. Polk and Co of California
	h Russell iwlr H	R.L. Polk and Co of California
	Schild Fred baker R	R.L. Polk and Co of California
	Schild John baker R	R.L. Polk and Co of California
	N Ann M H	R.L. Polk and Co of California
	Lagunitas Emily hairdrsr R	R.L. Polk and Co of California
	Marie R	R.L. Polk and Co of California
	Swickard Grant Esther mgr Thompson Apts H	R.L. Polk and Co of California
	rr Apa 4rtment B	R.L. Polk and Co of California
	Thoni Fred baker R	R.L. Polk and Co of California
	Thorni A baker H	R.L. Polk and Co of California
	N June Mrs H	R.L. Polk and Co of California
	av Jas Henrietta tool mkr H	R.L. Polk and Co of California
	Emily H	R.L. Polk and Co of California
	nitt Kath asst dept mgr Swans R	R.L. Polk and Co of California



## FINDINGS

<u>Year</u>	<u>Uses</u>	<u>Source</u>
1928	Damnes Gus mech H	R.L. Polk and Co of California
	Ensley Harry Eva H	R.L. Polk and Co of California
	FPae Helen L H	R.L. Polk and Co of California
	FPae Olive Mrv R	R.L. Polk and Co of California
	av Grace C H	R.L. Polk and Co of California
	Grelmert A P loco eng R	R.L. Polk and Co of California
	Leonhsardt Corrinne Mrs slswmn H	R.L. Polk and Co of California
	Muniz Edna Indywkr H	R.L. Polk and Co of California
	Norling Alice J musician R	R.L. Polk and Co of California
	& Margt L nurse OPS R	R.L. Polk and Co of California
	Olson A C Margt Broadway Realty Co H	R.L. Polk and Co of California

### 522 22ND

<u>Year</u>	<u>Uses</u>	<u>Source</u>
1928	N Wm R pimbr H	R.L. Polk and Co of California
	Vista Emily Mrs H	R.L. Polk and Co of California
	Fahronkrog Chas Sadie electn H	R.L. Polk and Co of California
	Pablo Eva H	R.L. Polk and Co of California

### 523 22ND

<u>Year</u>	<u>Uses</u>	<u>Source</u>
1970	NAPIER LILA	Pacific Telephone Directory

### 525 22ND

<u>Year</u>	<u>Uses</u>	<u>Source</u>
1970	JONES FRANCES	Pacific Telephone Directory
1955	JONES LEW R	The Pacific Telephone & Telegraph Co.
1928	Jas V Elsie slsmn H	R.L. Polk and Co of California
	Beaumont Geo pharm R	R.L. Polk and Co of California
	Camniann IHio Intr H	R.L. Polk and Co of California
	Truax Richd Lena lather H	R.L. Polk and Co of California
	Sohmer Wm E Ethel mach H	R.L. Polk and Co of California
	Havencourt Harry mech H	R.L. Polk and Co of California
	Phone Prank H	R.L. Polk and Co of California
	res Jos flagmn R	R.L. Polk and Co of California

### 526 22ND

<u>Year</u>	<u>Uses</u>	<u>Source</u>
1928	De Paul Claia Mrs H	R.L. Polk and Co of California
	1 Tarti Mn Merien Mrs H	R.L. Polk and Co of California

## FINDINGS

<u>Year</u>	<u>Uses</u>	<u>Source</u>
1928	Penniman Leo Lily jwlr H	R.L. Polk and Co of California

### 527 22ND

<u>Year</u>	<u>Uses</u>	<u>Source</u>
1955	CULLIGAN C R	The Pacific Telephone & Telegraph Co.

### 529 22ND

<u>Year</u>	<u>Uses</u>	<u>Source</u>
1986	Bennett Ethel Mrs	PACIFIC BELL WHITE PAGES
1980	Bennett Ethel Mrs	Pacific Telephone
1970	BENNETT ETHEL MRS	Pacific Telephone Directory
1955	BENNETT ETHEL MRS R	The Pacific Telephone & Telegraph Co.

### 531 22ND

<u>Year</u>	<u>Uses</u>	<u>Source</u>
1991	Fussy T	PACIFIC BELL WHITE PAGES
	Fussiner Saul	PACIFIC BELL WHITE PAGES
	Fust J	PACIFIC BELL WHITE PAGES
1980	Sisters Of The Holy Name	Pacific Telephone
1955	KINDIG EDITH	The Pacific Telephone & Telegraph Co.
1928	h MYRTLE DR H	R.L. Polk and Co of California

### 533 22ND

<u>Year</u>	<u>Uses</u>	<u>Source</u>
1991	Ali Ahmedl	PACIFIC BELL WHITE PAGES
1986	Lyon Demeter D	PACIFIC BELL WHITE PAGES
1928	clid Arth electn R	R.L. Polk and Co of California
	clid Crocker Aaron Minnie H	R.L. Polk and Co of California

### 534 22ND

<u>Year</u>	<u>Uses</u>	<u>Source</u>
1991	American Baptist Churches Refugee Resettlement & Services	PACIFIC BELL WHITE PAGES
	American Baptist Churches Of The West	PACIFIC BELL WHITE PAGES
	Lao Family Community Inc	PACIFIC BELL WHITE PAGES
1986	American Baptist Churches Refugee Resettlement & Services	PACIFIC BELL WHITE PAGES
	American Baptist Churches Of The West	PACIFIC BELL WHITE PAGES
1980	Social Service Bureau Home Delivered Meals	Pacific Telephone
	Social Service Bureau Of The East Bay Inc	Pacific Telephone

## FINDINGS

<u>Year</u>	<u>Uses</u>	<u>Source</u>
1980	Social Service Bureau Senior Nutrition Outreach	Pacific Telephone
	Social Services Union Local	Pacific Telephone
1970	OAK CENTER BETTER HOUSING CORP	Pacific Telephone Directory
	PARENTCHILD DEVELOPMENT CENTER INC DAY CARE CENTER PROGRAM	Pacific Telephone Directory
	SOCIAL SERVICE BUREAU OF OAKLAND INC	Pacific Telephone Directory
1955	BAPTIST CHURCH FIRST	The Pacific Telephone & Telegraph Co.
	FIRST BAPTIST CHURCH PASTOR & OFC	The Pacific Telephone & Telegraph Co.
1928	rr John H	R.L. Polk and Co of California
	coln Florence Mrs H	R.L. Polk and Co of California
	Games Fred C with Manheim & Masor R	R.L. Polk and Co of California
	Games Gee H	R.L. Polk and Co of California
	Peralta Gertrude Mrs H	R.L. Polk and Co of California

### 535 22ND

<u>Year</u>	<u>Uses</u>	<u>Source</u>
1986	Ali Ahmed I	PACIFIC BELL WHITE PAGES
1980	Steffani Elvira	Pacific Telephone

### 537 22ND

<u>Year</u>	<u>Uses</u>	<u>Source</u>
1955	DURAN JULIAN J	The Pacific Telephone & Telegraph Co.
1928	Alf Carrie E H	R.L. Polk and Co of California
	Herche Caroline Mrs R	R.L. Polk and Co of California

### 538 22ND

<u>Year</u>	<u>Uses</u>	<u>Source</u>
1928	Mc Clenegan Josephine H Mrs real est	R.L. Polk and Co of California
	H John Lillie A meter repr H	R.L. Polk and Co of California

### 539 22ND

<u>Year</u>	<u>Uses</u>	<u>Source</u>
1986	Bell C C	PACIFIC BELL WHITE PAGES
	Bell Bryant Debra	PACIFIC BELL WHITE PAGES
	Bell Bruce G	PACIFIC BELL WHITE PAGES
1955	MUNOZ MARY	The Pacific Telephone & Telegraph Co.

## FINDINGS

### 541 22ND

<u>Year</u>	<u>Uses</u>	<u>Source</u>
1955	LLATA A G	The Pacific Telephone & Telegraph Co.
1928	h Wm Laura mgr Am Surgical Instrument Co H	R.L. Polk and Co of California

### 542 22ND

<u>Year</u>	<u>Uses</u>	<u>Source</u>
1955	HUTCHISON FRANCINE MRS	The Pacific Telephone & Telegraph Co.
1928	Teale Clara P Mrs R	R.L. Polk and Co of California
	h Geo G R	R.L. Polk and Co of California
	Mc Libble wid Geo P H	R.L. Polk and Co of California
	Mc Francis J elk R	R.L. Polk and Co of California

### 543 22ND

<u>Year</u>	<u>Uses</u>	<u>Source</u>
1928	45th Emma R	R.L. Polk and Co of California
	Adamr chaa J Violet paperhng R	R.L. Polk and Co of California
	hill Carl W with Standard Die & Tool Co Inc R	R.L. Polk and Co of California
	Townsend Adah L H	R.L. Polk and Co of California
	Pied Carl C S pract R	R.L. Polk and Co of California
	La Grone David B Florence E clk R	R.L. Polk and Co of California

### 545 22ND

<u>Year</u>	<u>Uses</u>	<u>Source</u>
1955	ALLCUTT LAURA	The Pacific Telephone & Telegraph Co.
	SPINNER IDABELL R	The Pacific Telephone & Telegraph Co.

### 548 22ND

<u>Year</u>	<u>Uses</u>	<u>Source</u>
1928	Harrison Alice E Mrs H	R.L. Polk and Co of California
	Melvin mach R	R.L. Polk and Co of California

### 549 22ND

<u>Year</u>	<u>Uses</u>	<u>Source</u>
1928	Meohlor Fread barber	R.L. Polk and Co of California

### 551 22ND

<u>Year</u>	<u>Uses</u>	<u>Source</u>
1991	Chavez Pablo	PACIFIC BELL WHITE PAGES
1986	Herrera Pablo	PACIFIC BELL WHITE PAGES

## FINDINGS

<u>Year</u>	<u>Uses</u>	<u>Source</u>
1970	RODRIGUEZ FERNANDA	Pacific Telephone Directory
	RODRIGUEZ STEVE P	Pacific Telephone Directory
1955	COLEMAN HOWARD A	The Pacific Telephone & Telegraph Co.
1928	Peritita Edna pkr H	R.L. Polk and Co of California
	av Donald lab H	R.L. Polk and Co of California
	Binns Carl lab H	R.L. Polk and Co of California
	Gle BXnn Pearl H	R.L. Polk and Co of California
	M pearl Mrs mnr bathi Apitt R	R.L. Polk and Co of California
	Dunlap Bernice E Mrs sten Northwestn Natil Ins Co R	R.L. Polk and Co of California
	Elizabeth Apartments	R.L. Polk and Co of California
	Fascolina Geo L plmbr R	R.L. Polk and Co of California
	Francisco John lab H	R.L. Polk and Co of California
	Everett Wm R	R.L. Polk and Co of California
	Giles John Louise auto mech H	R.L. Polk and Co of California
	Rawson Jas H	R.L. Polk and Co of California
	av Win Dana welder H	R.L. Polk and Co of California
	av Earl lab H	R.L. Polk and Co of California
	Korman Frances waiter H	R.L. Polk and Co of California
	h Essie Mrs slswmn H	R.L. Polk and Co of California
	Thos H	R.L. Polk and Co of California
	r John H	R.L. Polk and Co of California
	B Robt H	R.L. Polk and Co of California
	Pate Alvin Marie mech H	R.L. Polk and Co of California
	F Frank Flayvia inech H	R.L. Polk and Co of California
	av Albt H	R.L. Polk and Co of California
	H Lillian waiter R	R.L. Polk and Co of California
	Walling Bert Jane H	R.L. Polk and Co of California

### 551 1/2 22ND

<u>Year</u>	<u>Uses</u>	<u>Source</u>
1955	JOHNSON J F MRS R	The Pacific Telephone & Telegraph Co.

### 552 22ND

<u>Year</u>	<u>Uses</u>	<u>Source</u>
1955	KOLBEZEN L TILE ROOFNG	The Pacific Telephone & Telegraph Co.
	HOLMES FLORENCE	The Pacific Telephone & Telegraph Co.
1928	Galindo Walter T Yvonne chauf H	R.L. Polk and Co of California

## FINDINGS

### 554 22ND

<u>Year</u>	<u>Uses</u>	<u>Source</u>
1928	Warner Hazel H Avenue Frank H	R.L. Polk and Co of California R.L. Polk and Co of California

### 557 22ND

<u>Year</u>	<u>Uses</u>	<u>Source</u>
1928	Clover Alice M Mrs H	R.L. Polk and Co of California

### 559 22ND

<u>Year</u>	<u>Uses</u>	<u>Source</u>
1943	Ashman Alice R beauty opr r Ashman C R shipydwr h	R. L. Polk & Co. R. L. Polk & Co.
1928	Anna Mrs H Marlin Edw J fctywk R P 1 Jas B mac II R Conway Della Mrs R Halcyon John lab R B Thos lab H Herser Edw C Authalena bkbndr H	R.L. Polk and Co of California R.L. Polk and Co of California R.L. Polk and Co of California R.L. Polk and Co of California R.L. Polk and Co of California R.L. Polk and Co of California R.L. Polk and Co of California

### 560 22ND

<u>Year</u>	<u>Uses</u>	<u>Source</u>
1928	shire Maria E H	R.L. Polk and Co of California

### 561 22ND

<u>Year</u>	<u>Uses</u>	<u>Source</u>
1986	Morf Doug Smith Lorene	PACIFIC BELL WHITE PAGES PACIFIC BELL WHITE PAGES
1980	Smith Lorene	Pacific Telephone
1970	ROSE DONALD A CARREON OLIVIA MRS	Pacific Telephone Directory Pacific Telephone Directory
1955	CARREON OLIVIA MRS R	The Pacific Telephone & Telegraph Co.
1943	Farthing E A shipydwr h	R. L. Polk & Co.
1928	Kuss Bert Mae cook H W nm Addle H co QM ele Po Dt EBnqlrir R	R.L. Polk and Co of California R.L. Polk and Co of California R.L. Polk and Co of California

### 562 22ND

<u>Year</u>	<u>Uses</u>	<u>Source</u>
1928	Collection P E brkmn	R.L. Polk and Co of California

## FINDINGS

### 563 22ND

<u>Year</u>	<u>Uses</u>	<u>Source</u>
1928	av Jas C R	R.L. Polk and Co of California
	Pawling Clarence W Alice chauf H	R.L. Polk and Co of California

### 564 22ND

<u>Year</u>	<u>Uses</u>	<u>Source</u>
1928	h Pearl R	R.L. Polk and Co of California
	av Dorothy phone opr R	R.L. Polk and Co of California
	Merton M Ethel slsmn Real Blk Hosiery Co R	R.L. Polk and Co of California
	Ivy Emma Mrs drsmk R	R.L. Polk and Co of California
	Pergoyne Nan hairdrsr R	R.L. Polk and Co of California

### 565 22ND

<u>Year</u>	<u>Uses</u>	<u>Source</u>
1970	RUIZ IVAN B	Pacific Telephone Directory
1955	MOORE WM D R	The Pacific Telephone & Telegraph Co.
	MATHEWS MARY E	The Pacific Telephone & Telegraph Co.
1943	Mc Kinley Geo E Margt shipydwkr h	R. L. Polk & Co.
1928	1 Betty Mrs R	R.L. Polk and Co of California
	Dani H	R.L. Polk and Co of California
	1 Chester F slsmn Shell Co H	R.L. Polk and Co of California

### 568 22ND

<u>Year</u>	<u>Uses</u>	<u>Source</u>
1955	SMITH JULIA E R	The Pacific Telephone & Telegraph Co.
1928	Apts Jas W tool dlk Moore DD Co H	R.L. Polk and Co of California

### 569 22ND

<u>Year</u>	<u>Uses</u>	<u>Source</u>
1928	av Harry A Geneva A mech SOCo H	R.L. Polk and Co of California

### 570 22ND

<u>Year</u>	<u>Uses</u>	<u>Source</u>
1928	Merrimac Thos J Mary meat ctr H	R.L. Polk and Co of California
	Benj C R	R.L. Polk and Co of California

### 572 22ND

<u>Year</u>	<u>Uses</u>	<u>Source</u>
1955	JONES DEBORAH W R	The Pacific Telephone & Telegraph Co.

## FINDINGS

### 573 22ND

<u>Year</u>	<u>Uses</u>	<u>Source</u>
1928	Klock John L Patricia musician H	R.L. Polk and Co of California

### 574 22ND

<u>Year</u>	<u>Uses</u>	<u>Source</u>
1955	YOUNGER LLOYD H R	The Pacific Telephone & Telegraph Co.

### 576 22ND

<u>Year</u>	<u>Uses</u>	<u>Source</u>
1955	MOTSINGER MARIE A	The Pacific Telephone & Telegraph Co.

### 578 22ND

<u>Year</u>	<u>Uses</u>	<u>Source</u>
1955	ALVORD FRED L	The Pacific Telephone & Telegraph Co.

### 579 22ND

<u>Year</u>	<u>Uses</u>	<u>Source</u>
1928	Carll Fred W with PG&ECo R	R.L. Polk and Co of California
	Branconier Edw J slsmn PG&ECo R	R.L. Polk and Co of California
	n Harriet A H	R.L. Polk and Co of California
	Jos Jos lab R	R.L. Polk and Co of California
	Feiner Albt eng H	R.L. Polk and Co of California

### 580 22ND

<u>Year</u>	<u>Uses</u>	<u>Source</u>
1928	Froment Wm welder R	R.L. Polk and Co of California

### 581 22ND

<u>Year</u>	<u>Uses</u>	<u>Source</u>
1928	Co Fred cook H	R.L. Polk and Co of California
	Swan Fred cook R	R.L. Polk and Co of California
	Malamettie Victor waiter H	R.L. Polk and Co of California
	son Todd F with PG&EOo R	R.L. Polk and Co of California

### 582 22ND

<u>Year</u>	<u>Uses</u>	<u>Source</u>
1955	STANLEY HAZEN A R	The Pacific Telephone & Telegraph Co.

### 584 22ND

<u>Year</u>	<u>Uses</u>	<u>Source</u>
1955	REYNOLDS CARRIE MRS R	The Pacific Telephone & Telegraph Co.



## FINDINGS

<u>Year</u>	<u>Uses</u>	<u>Source</u>
1955	REED FRED W MRS	The Pacific Telephone & Telegraph Co.
	ALTENBERND FRED L	The Pacific Telephone & Telegraph Co.

### 588 22ND

<u>Year</u>	<u>Uses</u>	<u>Source</u>
1980	Ming Lum Lai	Pacific Telephone
1970	LIM CHEE TAI	Pacific Telephone Directory
1955	LEWIS ALVIN C	The Pacific Telephone & Telegraph Co.
1928	Co Mich Aloysia lab H	R.L. Polk and Co of California

### 589 22ND

<u>Year</u>	<u>Uses</u>	<u>Source</u>
1970	HOWARD WM R	Pacific Telephone Directory
1955	HOWARD B MRS R	The Pacific Telephone & Telegraph Co.
1928	ACKER Wn B Julia H	R.L. Polk and Co of California
	Cleone Clifford P Louise electn H	R.L. Polk and Co of California
	av Mary Mrs H	R.L. Polk and Co of California
	way Lita B Mrs sten H	R.L. Polk and Co of California
	Edwards Manuel M lab R	R.L. Polk and Co of California
	Ardmore May Mrs H	R.L. Polk and Co of California
	Zimmers Harry R Mary collr M XF Ryan H	R.L. Polk and Co of California

### 590 22ND

<u>Year</u>	<u>Uses</u>	<u>Source</u>
1986	Petersen W L	PACIFIC BELL WHITE PAGES
	I Petersen Viola	PACIFIC BELL WHITE PAGES
1980	Petersen Viola	Pacific Telephone
	Cuccia Lewis	Pacific Telephone
1970	PETERSEN VIOLA	Pacific Telephone Directory
	KING HERBERT D	Pacific Telephone Directory
1955	KIGHT GEO R	The Pacific Telephone & Telegraph Co.

### 591 22ND

<u>Year</u>	<u>Uses</u>	<u>Source</u>
1980	Chui Sin	Pacific Telephone

### 592 22ND

<u>Year</u>	<u>Uses</u>	<u>Source</u>
1980	Bridges Cecil	Pacific Telephone
1970	JASSO MARIA ELENA	Pacific Telephone Directory

## FINDINGS

<u>Year</u>	<u>Uses</u>	<u>Source</u>
1928	H Chris Minnie chemist H	R.L. Polk and Co of California
	Warehouse Arth slsmn Guarantee Shoe Co R	R.L. Polk and Co of California
	Levi Arth C Gladys elk H	R.L. Polk and Co of California
	cisco Helen Mrs R	R.L. Polk and Co of California

### 593 22ND

<u>Year</u>	<u>Uses</u>	<u>Source</u>
1991	Corona M A	PACIFIC BELL WHITE PAGES
	Corona M A	PACIFIC BELL WHITE PAGES
	Corona Leo	PACIFIC BELL WHITE PAGES
1986	Corona Leo	PACIFIC BELL WHITE PAGES
1980	Corona Leo	Pacific Telephone
1970	CORONA LEO	Pacific Telephone Directory
1955	FREMAN CHRISTINE	The Pacific Telephone & Telegraph Co.
1928	Ring Chas J L Ida A Ring & Bellmer H	R.L. Polk and Co of California

### 594 22ND

<u>Year</u>	<u>Uses</u>	<u>Source</u>
1986	Puebla Carmen	PACIFIC BELL WHITE PAGES
1980	Puebla Carmen	Pacific Telephone

### 595 22ND

<u>Year</u>	<u>Uses</u>	<u>Source</u>
1991	Juntilla Jesus	PACIFIC BELL WHITE PAGES
1986	Juntilla Jesus	PACIFIC BELL WHITE PAGES
1955	MEYER MINNIE MRS	The Pacific Telephone & Telegraph Co.

### 596 22ND

<u>Year</u>	<u>Uses</u>	<u>Source</u>
1955	RILEY LOUISE E T MRS R	The Pacific Telephone & Telegraph Co.
1928	Wakley Bert waiter R	R.L. Polk and Co of California
	Clarence H electn R	R.L. Polk and Co of California
	same Emma Mrs H	R.L. Polk and Co of California
	Conrad Anna Mrs H	R.L. Polk and Co of California

### 597 22ND

<u>Year</u>	<u>Uses</u>	<u>Source</u>
1980	Schmasow Wayne	Pacific Telephone
1970	ST JOHN P R	Pacific Telephone Directory

## FINDINGS

<u>Year</u>	<u>Uses</u>	<u>Source</u>
1955	HOLMAN BEVERLY	The Pacific Telephone & Telegraph Co.
1928	Ucci Wm H	R.L. Polk and Co of California
<b>598 22ND</b>		
<u>Year</u>	<u>Uses</u>	<u>Source</u>
1955	CROSMAN DON D R	The Pacific Telephone & Telegraph Co.
1928	J Jos G roofer H	R.L. Polk and Co of California
	B Lona wid John R	R.L. Polk and Co of California
	Zachery T miner R	R.L. Polk and Co of California
<b>599 22ND</b>		
<u>Year</u>	<u>Uses</u>	<u>Source</u>
1991	Oropeza Jesus	PACIFIC BELL WHITE PAGES
1986	Oropeza Jesus	PACIFIC BELL WHITE PAGES
1980	Oropeza Jesus	Pacific Telephone
1970	OROPEZA JESUS	Pacific Telephone Directory
1955	COLLINS JOHN R	The Pacific Telephone & Telegraph Co.
<b>600 22ND</b>		
<u>Year</u>	<u>Uses</u>	<u>Source</u>
1986	Chua Hermelina R	PACIFIC BELL WHITE PAGES
1980	Walker Wm G	Pacific Telephone
1970	WALKER WM G	Pacific Telephone Directory
<b>602 22ND</b>		
<u>Year</u>	<u>Uses</u>	<u>Source</u>
1980	Ternullo Domenic J	Pacific Telephone
1970	MAURITS STURE	Pacific Telephone Directory
1928	Castro Mary Mrs R	R.L. Polk and Co of California
	Buren Margt E H	R.L. Polk and Co of California
	Mc Robt eng R	R.L. Polk and Co of California
	E Hampshire Geo sec treas Cooks Waiters and Waitresses Alliance R	R.L. Polk and Co of California
	sas Herbt carp R	R.L. Polk and Co of California
<b>603 22ND</b>		
<u>Year</u>	<u>Uses</u>	<u>Source</u>
1955	LAURON PEDRO A TWENTY SECOND STREET GROCERY	The Pacific Telephone & Telegraph Co.
	TWENTY SECOND STREET GROCERY	The Pacific Telephone & Telegraph Co.

## FINDINGS

### 604 22ND

<u>Year</u>	<u>Uses</u>	<u>Source</u>
1986	Campos S	PACIFIC BELL WHITE PAGES
	Campos Rosa	PACIFIC BELL WHITE PAGES
1980	Campos Rosa	Pacific Telephone
	Cardona Rosario	Pacific Telephone
1970	JOHNSON DONALD	Pacific Telephone Directory
	MOORE MATTIE	Pacific Telephone Directory
1955	MCQUAIDE ALMA E	The Pacific Telephone & Telegraph Co.

### 605 22ND

<u>Year</u>	<u>Uses</u>	<u>Source</u>
1980	Price L	Pacific Telephone
1955	RODRIGUEZ PHILLIP	The Pacific Telephone & Telegraph Co.

### 606 22ND

<u>Year</u>	<u>Uses</u>	<u>Source</u>
1986	Solmoro Eufemio C	PACIFIC BELL WHITE PAGES
1980	Lauron Pedro A	Pacific Telephone
1970	LAURON PEDRO A	Pacific Telephone Directory
1955	MORRISON C G MRS	The Pacific Telephone & Telegraph Co.

### 608 22ND

<u>Year</u>	<u>Uses</u>	<u>Source</u>
1928	Frank Mary carp H	R.L. Polk and Co of California
	Crofton Rupert F slsmn Fuller Brush Co H	R.L. Polk and Co of California
	Silvas John Gladys H	R.L. Polk and Co of California
	Dillo Michi Georgia chauf H	R.L. Polk and Co of California
	El Doris Apartments	R.L. Polk and Co of California
	Ira lab R	R.L. Polk and Co of California
	Younsblood Edw H	R.L. Polk and Co of California
	Morris A Paul Ella H	R.L. Polk and Co of California
	Oberta Clara R	R.L. Polk and Co of California
	Oberta Mamie Mrs H	R.L. Polk and Co of California

### 609 22ND

<u>Year</u>	<u>Uses</u>	<u>Source</u>
1991	Encore Computer Corp	PACIFIC BELL WHITE PAGES
	Enciso Julio	PACIFIC BELL WHITE PAGES
1955	PEREZ MARY T	The Pacific Telephone & Telegraph Co.

## FINDINGS

### 610 22ND

<u>Year</u>	<u>Uses</u>	<u>Source</u>
1955	BROWN J A	The Pacific Telephone & Telegraph Co.

### 611 22ND

<u>Year</u>	<u>Uses</u>	<u>Source</u>
1986	Villela Hermelinda	PACIFIC BELL WHITE PAGES
1980	Villela Hermelinda	Pacific Telephone
1970	PALAMIDES V MRS	Pacific Telephone Directory
1955	PALAMIDES V MRS	The Pacific Telephone & Telegraph Co.
1928	av Edw H	R.L. Polk and Co of California
	Delaware Georgia Mrs H	R.L. Polk and Co of California
	n Geo B Ida H	R.L. Polk and Co of California
	Brush Edith Mrs H	R.L. Polk and Co of California
	av Ethel Mrs smstrs R	R.L. Polk and Co of California
	Richmond Cecil Federal Beauty Shoppe R	R.L. Polk and Co of California
	Apartments	R.L. Polk and Co of California
	Geo Mary E H	R.L. Polk and Co of California
	Mary E Mrs mgr Hoffman Apts H	R.L. Polk and Co of California
	Holland Adam R	R.L. Polk and Co of California
	W Robt H H	R.L. Polk and Co of California
	I Lillian L Mrs H	R.L. Polk and Co of California
	I Marie Mrs bkpr East Bay Municipal UtilityDist R	R.L. Polk and Co of California
	Mueller A R H	R.L. Polk and Co of California
	Newbar Geo bellmn R	R.L. Polk and Co of California
	Marion Geo C mech H	R.L. Polk and Co of California
	Seligsberger Sigmund agt Equitable Life Ins Co R	R.L. Polk and Co of California

### 613 22ND

<u>Year</u>	<u>Uses</u>	<u>Source</u>
1986	Poplin Floyd A	PACIFIC BELL WHITE PAGES
1980	Poplin Floyd A	Pacific Telephone
1970	POPLIN FLOYD A	Pacific Telephone Directory
1955	TATUM FRED P AMER AGCY OF INVSTGTN	The Pacific Telephone & Telegraph Co.
	TATUM FRED P	The Pacific Telephone & Telegraph Co.
	POPLIN FLOYD A R	The Pacific Telephone & Telegraph Co.
	AMER AGCY OF INVESTIGATION	The Pacific Telephone & Telegraph Co.

## FINDINGS

### 614 22ND

<u>Year</u>	<u>Uses</u>	<u>Source</u>
1991	Gutierrez Juana	PACIFIC BELL WHITE PAGES
1986	Hernandez Angela	PACIFIC BELL WHITE PAGES
	Gutierrez Juana	PACIFIC BELL WHITE PAGES
1980	Gutierrez Juana	Pacific Telephone
1970	GUTIERREZ JUANA	Pacific Telephone Directory
1928	Hadsel Chas clk Liggetts R	R.L. Polk and Co of California

### 615 22ND

<u>Year</u>	<u>Uses</u>	<u>Source</u>
1928	Thos A wtchmn R	R.L. Polk and Co of California

### 616 22ND

<u>Year</u>	<u>Uses</u>	<u>Source</u>
1928	24th Lotan A lab R	R.L. Polk and Co of California
	Wishart Cecil R	R.L. Polk and Co of California
	24th Minnie Mrs H	R.L. Polk and Co of California

### 618 22ND

<u>Year</u>	<u>Uses</u>	<u>Source</u>
1991	Samson F D Mrs	PACIFIC BELL WHITE PAGES
	Samson G	PACIFIC BELL WHITE PAGES
1986	Samson F D Mrs	PACIFIC BELL WHITE PAGES
	Samson G	PACIFIC BELL WHITE PAGES
1980	Samson F D Mrs	Pacific Telephone
1970	SAMSON F D MRS	Pacific Telephone Directory
1955	MCKINLEY GEO E R	The Pacific Telephone & Telegraph Co.
	ROBERTS SAMPSON D R	The Pacific Telephone & Telegraph Co.

### 619 22ND

<u>Year</u>	<u>Uses</u>	<u>Source</u>
1991	Rathamone Vandhet	PACIFIC BELL WHITE PAGES
	Hatcher Michael A	PACIFIC BELL WHITE PAGES
	Hatcher Michael K	PACIFIC BELL WHITE PAGES
	Hatcher Monetha	PACIFIC BELL WHITE PAGES
	Steele B	PACIFIC BELL WHITE PAGES
1970	MAHLER GEO	Pacific Telephone Directory
1955	HARR CHARLOTTE	The Pacific Telephone & Telegraph Co.
1928	fornia Pearl waiter R	R.L. Polk and Co of California
	F Geo A R	R.L. Polk and Co of California

## FINDINGS

### 620 22ND

<u>Year</u>	<u>Uses</u>	<u>Source</u>
1991	Nono Roman	PACIFIC BELL WHITE PAGES
1986	Nono Roman	PACIFIC BELL WHITE PAGES
	Noon Edward & Lily	PACIFIC BELL WHITE PAGES
	Noon Edward & Lily	PACIFIC BELL WHITE PAGES
	Caballero C G	PACIFIC BELL WHITE PAGES
	Caballero C M	PACIFIC BELL WHITE PAGES
1980	Aquino Genaro G	Pacific Telephone
	Nono Roman	Pacific Telephone
1955	ROGOZINSKI BILL C	The Pacific Telephone & Telegraph Co.
1928	n Frances Mrs librn Post Enquirer R	R.L. Polk and Co of California
	Vista Edythe slswmn R	R.L. Polk and Co of California

### 622 22ND

<u>Year</u>	<u>Uses</u>	<u>Source</u>
1991	Soriano E	PACIFIC BELL WHITE PAGES
	Soriano Cindy	PACIFIC BELL WHITE PAGES
	Soriano Arturo	PACIFIC BELL WHITE PAGES
	Nalty A	PACIFIC BELL WHITE PAGES
	Nalow R	PACIFIC BELL WHITE PAGES
	Nalos Elena	PACIFIC BELL WHITE PAGES
	Soriano Felicidad	PACIFIC BELL WHITE PAGES
1986	Congson Pascual	PACIFIC BELL WHITE PAGES
	Estanislao Antonio J	PACIFIC BELL WHITE PAGES
1980	Sales Julita	Pacific Telephone
	Estanislao Antonio J	Pacific Telephone
1970	KIGHT GEO	Pacific Telephone Directory
1955	MONTES MAES R	The Pacific Telephone & Telegraph Co.
	COFFEY MARTHA	The Pacific Telephone & Telegraph Co.

### 625 22ND

<u>Year</u>	<u>Uses</u>	<u>Source</u>
1970	BAILEY BEATRICE	Pacific Telephone Directory
1928	Bergquist John butcher r rear R	R.L. Polk and Co of California
	Headstrom Hjalmar carp r rear	R.L. Polk and Co of California
	av Axel pntrr rear	R.L. Polk and Co of California
	mont Clara Mrs h rear	R.L. Polk and Co of California
	Angeles Gustav baker R	R.L. Polk and Co of California
	blvd J Victor Clara H	R.L. Polk and Co of California

## FINDINGS

<u>Year</u>	<u>Uses</u>	<u>Source</u>
1928	PETERSON Victor Clara H	R.L. Polk and Co of California
<b>626 22ND</b>		
<u>Year</u>	<u>Uses</u>	<u>Source</u>
1955	HUBER ALFRED C	The Pacific Telephone & Telegraph Co.
1928	av Lawrence elk T&PCo R	R.L. Polk and Co of California
	Burchell Edw H Mabel chiropracto R	R.L. Polk and Co of California
<b>627 22ND</b>		
<u>Year</u>	<u>Uses</u>	<u>Source</u>
1986	Morales Gilbert	PACIFIC BELL WHITE PAGES
	Morales Fernando	PACIFIC BELL WHITE PAGES
	Morales Gabriel & Patricia TDD Only	PACIFIC BELL WHITE PAGES
1970	STOCKMAN YVONNE	Pacific Telephone Directory
	STOCKMAN LIONEL JR	Pacific Telephone Directory
	STOCKMAN MARION	Pacific Telephone Directory
1928	E John R	R.L. Polk and Co of California
	CAktnu John Anna millmn H	R.L. Polk and Co of California
	Life Florence H	R.L. Polk and Co of California
<b>630 22ND</b>		
<u>Year</u>	<u>Uses</u>	<u>Source</u>
1980	Escobar David S	Pacific Telephone
1955	SCHULTHEIS LUCY E MRS R	The Pacific Telephone & Telegraph Co.
	SCHULTHEIS BEN R	The Pacific Telephone & Telegraph Co.
<b>631 22ND</b>		
<u>Year</u>	<u>Uses</u>	<u>Source</u>
1928	Both Fred A Margt T brkmn H	R.L. Polk and Co of California
	53d T A brkmn R	R.L. Polk and Co of California
<b>632 22ND</b>		
<u>Year</u>	<u>Uses</u>	<u>Source</u>
1928	Van Lanldinsham Clifford olctn R	R.L. Polk and Co of California
	Van Melvin elk R	R.L. Polk and Co of California
	Van Tihos L Nellie R	R.L. Polk and Co of California
<b>634 22ND</b>		
<u>Year</u>	<u>Uses</u>	<u>Source</u>
1986	Zaratan Nibo Z	PACIFIC BELL WHITE PAGES



## FINDINGS

<u>Year</u>	<u>Uses</u>	<u>Source</u>
1986	Zarate M	PACIFIC BELL WHITE PAGES
1980	Zaratan Nilo Z	Pacific Telephone

### 635 22ND

<u>Year</u>	<u>Uses</u>	<u>Source</u>
1991	Ministry To The Elderly	PACIFIC BELL WHITE PAGES
	Religious Education Director	PACIFIC BELL WHITE PAGES
1986	Community Center	PACIFIC BELL WHITE PAGES
	Ministry To The Elderly	PACIFIC BELL WHITE PAGES
1980	Community Center	Pacific Telephone
	Religious Education Director Ministry To The Elderly	Pacific Telephone
1928	~635	R.L. Polk and Co of California
	Henneman Fred H: Mary H	R.L. Polk and Co of California
	Motor Nellie Mrs R	R.L. Polk and Co of California
	KEY SYSTEM TRANSIT CO A J	R.L. Polk and Co of California
	Lundberg Pres F H Crosby 1st V Pres C	
	C Vargas Financial V Pres H P Bell	
	Engineering V Pres J P Potter Operating V	
	Pres Paul Goldsmith Public	

### 636 22ND

<u>Year</u>	<u>Uses</u>	<u>Source</u>
1928	h Ida M Mrs H	R.L. Polk and Co of California

### 638 22ND

<u>Year</u>	<u>Uses</u>	<u>Source</u>
1986	Fraters G	PACIFIC BELL WHITE PAGES
1980	Yee Ying Lun	Pacific Telephone
1970	DOUCETTE E R	Pacific Telephone Directory
	BUSTOS FELIPE	Pacific Telephone Directory
1955	PATTERSON BERNICE	The Pacific Telephone & Telegraph Co.
	DAVIS ELEANOR G MRS R	The Pacific Telephone & Telegraph Co.

### 640 22ND

<u>Year</u>	<u>Uses</u>	<u>Source</u>
1970	DRISCOLL MAY	Pacific Telephone Directory
	HARRISON ETHELYN C	Pacific Telephone Directory
1955	LANDSBERG PAUL R	The Pacific Telephone & Telegraph Co.
	ROBEY A R	The Pacific Telephone & Telegraph Co.
1928	U Oloaua0025 mrenaD C si assmna Slant Btuy Creamtier Oo H	R.L. Polk and Co of California

## FINDINGS

<u>Year</u>	<u>Uses</u>	<u>Source</u>
1928	CRAWF Don C H	R.L. Polk and Co of California
	N Florence R	R.L. Polk and Co of California
	Forcier Lillian opr H	R.L. Polk and Co of California
	tyn Agnes Mrs H	R.L. Polk and Co of California
	f John R	R.L. Polk and Co of California
	H Earl A slsmn Patterson Parts Inc R	R.L. Polk and Co of California
	av Fred auto mech H	R.L. Polk and Co of California
	r Wm driver R	R.L. Polk and Co of California
	Ponder Clara E Mrs slswmn H	R.L. Polk and Co of California
	E Eug H Thelma mgr Rosalie Ants H	R.L. Polk and Co of California
	Rosalie Apartments	R.L. Polk and Co of California
	Co Henrietta H	R.L. Polk and Co of California
	croft Virginia H	R.L. Polk and Co of California
	Francisco Marcus H	R.L. Polk and Co of California
	N Jennie C Mrs H	R.L. Polk and Co of California
	Wheaton Dorothy H	R.L. Polk and Co of California
	44th Fred A H	R.L. Polk and Co of California
	Roy H	R.L. Polk and Co of California

### 641 22ND

<u>Year</u>	<u>Uses</u>	<u>Source</u>
1928	Bernald Henry R	R.L. Polk and Co of California
	Francisco Jos N bridgetndr R	R.L. Polk and Co of California
	tonio Wilson R	R.L. Polk and Co of California
	av Frances R	R.L. Polk and Co of California
	Cotelli Jos R	R.L. Polk and Co of California
	h Ray A R	R.L. Polk and Co of California
	Dix Bon P R	R.L. Polk and Co of California
	av Wm C R	R.L. Polk and Co of California
	Enderson Guy R	R.L. Polk and Co of California
	sen Mary R	R.L. Polk and Co of California
	Fenter Jos L R	R.L. Polk and Co of California
	bx Robi R R	R.L. Polk and Co of California
	HALL Jos cook R	R.L. Polk and Co of California
	HENDERSON John hotel wkr R	R.L. Polk and Co of California
	Valley Donald R	R.L. Polk and Co of California
	Blair Frod R	R.L. Polk and Co of California
	Walnut Win J drive R	R.L. Polk and Co of California
	Lark Hotel Paul Tournet mg R	R.L. Polk and Co of California

## FINDINGS

<u>Year</u>	<u>Uses</u>	<u>Source</u>
1928	Mc Allen Mary Mrs R	R.L. Polk and Co of California
	Jas D R	R.L. Polk and Co of California
	Maklueñas Adam R	R.L. Polk and Co of California
	Martines Mary C R	R.L. Polk and Co of California
	Melique Rene R	R.L. Polk and Co of California
	Farm Wm F R	R.L. Polk and Co of California
	Wm D car repr R	R.L. Polk and Co of California
	h Nels R	R.L. Polk and Co of California
	Nierco Nich R	R.L. Polk and Co of California
	ATRICK Jas R	R.L. Polk and Co of California
	ATRICK Jos R	R.L. Polk and Co of California
	PETK Nels R	R.L. Polk and Co of California
	Reiter Geo R	R.L. Polk and Co of California
	Reper Geo W R	R.L. Polk and Co of California
	N Michl R	R.L. Polk and Co of California
	Phone Timothy J Ronayne Millinery R	R.L. Polk and Co of California
	Channing Alice R	R.L. Polk and Co of California
	A Grace Mrs R	R.L. Polk and Co of California
	Cole Paul R	R.L. Polk and Co of California
	Tournet Paul Marie mgr Lark Hotel H	R.L. Polk and Co of California
	Badnar Chas R	R.L. Polk and Co of California
	Bayley Arth R	R.L. Polk and Co of California
	El Harry R	R.L. Polk and Co of California
	B Thos R	R.L. Polk and Co of California
	Fcty John E slsmn Pompei Macaroni Fcty R	R.L. Polk and Co of California
	University Paul R	R.L. Polk and Co of California
	M Naida R	R.L. Polk and Co of California
	VH Geo R	R.L. Polk and Co of California

### 644 22ND

<u>Year</u>	<u>Uses</u>	<u>Source</u>
1955	WIGHT EFFIE MRS	The Pacific Telephone & Telegraph Co.
1928	Harada C do cln R	R.L. Polk and Co of California

### 645 22ND

<u>Year</u>	<u>Uses</u>	<u>Source</u>
1928	Parmeter Andw cook R	R.L. Polk and Co of California

## FINDINGS

### 646 22ND

<u>Year</u>	<u>Uses</u>	<u>Source</u>
1928	h David L printer	R.L. Polk and Co of California

### 648 22ND

<u>Year</u>	<u>Uses</u>	<u>Source</u>
1928	graph Edwin Lucretia barbe R	R.L. Polk and Co of California

### 659 22ND

<u>Year</u>	<u>Uses</u>	<u>Source</u>
1928	Nowln Bernard May bkpr H	R.L. Polk and Co of California

### 667 22ND

<u>Year</u>	<u>Uses</u>	<u>Source</u>
1928	n E Sunset Decorating Co R	R.L. Polk and Co of California
	Finks J Sunset Decorating Co R	R.L. Polk and Co of California
	Sunset Decorating Co E Pedersen J Finks	R.L. Polk and Co of California

### 673 22ND

<u>Year</u>	<u>Uses</u>	<u>Source</u>
1928	Scalese Antone barbe R	R.L. Polk and Co of California

### 675 22ND

<u>Year</u>	<u>Uses</u>	<u>Source</u>
1928	fornia Sami shoeshine R	R.L. Polk and Co of California

### 676 22ND

<u>Year</u>	<u>Uses</u>	<u>Source</u>
1928	av John Mary rest R	R.L. Polk and Co of California

### 678 22ND

<u>Year</u>	<u>Uses</u>	<u>Source</u>
1928	Peter A mgr Radioak Laboratories R	R.L. Polk and Co of California
	Radioak Laboratories P A Mc Kenzie mgr mfrs radium products	R.L. Polk and Co of California

### 680 22ND

<u>Year</u>	<u>Uses</u>	<u>Source</u>
1980	Randle A D	Pacific Telephone
1928	28th Chas W Indywkr R	R.L. Polk and Co of California
	Stephen Wm Dora R Hallar Hotel H	R.L. Polk and Co of California
	Products Wm Indywkr R	R.L. Polk and Co of California

## FINDINGS

<u>Year</u>	<u>Uses</u>	<u>Source</u>
1928	Roberta Wm B vulc R	R.L. Polk and Co of California
	Hallar Hotel Wm Steph	R.L. Polk and Co of California
	Schafer Edw clk R	R.L. Polk and Co of California

### 688 22ND

<u>Year</u>	<u>Uses</u>	<u>Source</u>
1928	Yoshu Seisuke rest R	R.L. Polk and Co of California

### 692 22ND

<u>Year</u>	<u>Uses</u>	<u>Source</u>
1928	John C Isabel barber	R.L. Polk and Co of California

### 22ND AVE

#### 525 22ND AVE

<u>Year</u>	<u>Uses</u>	<u>Source</u>
1933	OLSON JOHN S CLK R	R. L. Polk & Co.

### 22ND ST

#### 505 22ND ST

<u>Year</u>	<u>Uses</u>	<u>Source</u>
2006	GORDON Sylvester	Haines Company, Inc.

#### 506 22ND ST

<u>Year</u>	<u>Uses</u>	<u>Source</u>
2006	No Current Listing	Haines Company, Inc.

#### 507 22ND ST

<u>Year</u>	<u>Uses</u>	<u>Source</u>
2006	ALLEN Nely	Haines Company, Inc.

#### 508 22ND ST

<u>Year</u>	<u>Uses</u>	<u>Source</u>
2006	SANCHEZ Guadalupe	Haines Company, Inc.

#### 510 22ND ST

<u>Year</u>	<u>Uses</u>	<u>Source</u>
1938	ZOVICK NESHAN ORIENTAL RUG CO	Pacific Telephone
1933	ZOVICK NESHAN RUGS	R. L. Polk & Co.
1925	ZOVICK NESHAN R	R. L. Polk & Co. of California

## FINDINGS

<u>Year</u>	<u>Uses</u>	<u>Source</u>
1920	ZOVICK NESHAN R	R. L. Polk & Co. of California

### 514 22ND ST

<u>Year</u>	<u>Uses</u>	<u>Source</u>
1945	GOULD EUGENE MRS R	The Pacific Telephone & Telegraph Co.
1943	Welborn W O Viola fctywkr h	R. L. Polk & Co.
	Ball Harold J Juanita lubricator Lloyd A Wise h	R. L. Polk & Co.
	Elson Robt cook r	R. L. Polk & Co.
	GOULD Eug Dorothy shipydwkr h	R. L. Polk & Co.
	MULLER Fred shipydwkr r	R. L. Polk & Co.
	JOHNSON Marguerite singer r	R. L. Polk & Co.
	Grafford Geo M usher r	R. L. Polk & Co.
1938	BALL JESSIE MRS R	Pacific Telephone
1933	STEWART WM H (ADDIE) LAB H	R. L. Polk & Co.
	NOEL FRANK (IRENE) RESTRWKR H	R. L. Polk & Co.
	KENNEDY JOHN J R	R. L. Polk & Co.
	KEFFLER HERBT O (MARY) COOK H	R. L. Polk & Co.
	BALL JESSIE MRS H	R. L. Polk & Co.

### 516 22ND ST

<u>Year</u>	<u>Uses</u>	<u>Source</u>
2006	VASQUEZMUNOZ	Haines Company, Inc.
	Ernesto	Haines Company, Inc.
1925	HECK H R	R. L. Polk & Co. of California
1920	HECK H R	R. L. Polk & Co. of California

### 517 22ND ST

<u>Year</u>	<u>Uses</u>	<u>Source</u>
2006	WATTS David A	Haines Company, Inc.
	PEARSON Harold	Haines Company, Inc.
	GUNDLACH J M	Haines Company, Inc.
2000	MARTINEZ CHRISTOPHER D	Pacific Bell
1975	BARNES TYLER	Pacific Telephone
	DE MARIO JOS J	Pacific Telephone
1967	SCHROEDER CATH A MRS	R. L. Polk Co.
1962	Schroeder C Mrs	Pacific Telephone

## FINDINGS

### 518 22ND ST

<u>Year</u>	<u>Uses</u>	<u>Source</u>
2006	No Current Listing	Haines Company, Inc.
1943	Brewer Elza Frankie fctywkr h	R. L. Polk & Co.
1925	COFFMAN MRS H K R	R. L. Polk & Co. of California
1920	ROBERTS ABRAM R	R. L. Polk & Co. of California
	UTT DR VIOLA R	R. L. Polk & Co. of California

### 519 22ND ST

<u>Year</u>	<u>Uses</u>	<u>Source</u>
2006	RUTKOVITZMindy a DELRi OSoledad R	Haines Company, Inc. Haines Company, Inc.
1975	CHU MACCA	Pacific Telephone
1967	BAYNE HOWARD W	R. L. Polk Co.

### 520 22ND ST

<u>Year</u>	<u>Uses</u>	<u>Source</u>
2006	No Current Listing	Haines Company, Inc.
1943	Dunbar Wm R chauf h Pinkerton Jas lab r	R. L. Polk & Co. R. L. Polk & Co.
1933	WALLACE RAYMOND P PHSYCOANALYST R WALLACE OLIVE (WID J L) H WALLACE LEFORD L TAILOR R EBY KENNETH L CLK R DIAS VITAL V (LETA) LAB H DARTMOOR DALZIEL PHOTOG R BEAGLE RAY R	R. L. Polk & Co. R. L. Polk & Co. R. L. Polk & Co. R. L. Polk & Co. R. L. Polk & Co. R. L. Polk & Co. R. L. Polk & Co. R. L. Polk & Co.

### 521 22ND ST

<u>Year</u>	<u>Uses</u>	<u>Source</u>
1967	THOMPSON SUSAN MRS	R. L. Polk Co.
1945	BOUILLEZ DOLLY R BRAUNING ANNA J R CUCHNA KENNETH MRS R MACIEL JOHN B R MARTIN LOUISE MRS R OLSON M MRS R SWICKARD GRANT R TROTTONOW W C MRS R	The Pacific Telephone & Telegraph Co. The Pacific Telephone & Telegraph Co. The Pacific Telephone & Telegraph Co. The Pacific Telephone & Telegraph Co. The Pacific Telephone & Telegraph Co. The Pacific Telephone & Telegraph Co. The Pacific Telephone & Telegraph Co. The Pacific Telephone & Telegraph Co.
1943	Gorghuber Beatrice clk r	R. L. Polk & Co.

## FINDINGS

<u>Year</u>	<u>Uses</u>	<u>Source</u>
1943	Gorghuber Bernice C clk MW & Co h	R. L. Polk & Co.
	Gunter Jess Virginia sta atdt h	R. L. Polk & Co.
	Manning Amelia M h	R. L. Polk & Co.
	MARTIN Jos Elaine bartndr h	R. L. Polk & Co.
	Nordby Chas shipydwkr h	R. L. Polk & Co.
	Nordby Helen r	R. L. Polk & Co.
	OLSON A C Margt slsmn h	R. L. Polk & Co.
	OLSON Margt I Mrs nurse Okld Bd of Educ r	R. L. Polk & Co.
	Rearon Helen h	R. L. Polk & Co.
	REED Clara Mrs furrier h	R. L. Polk & Co.
	Reed Russell shipydwkr r	R. L. Polk & Co.
	Rodgers Forrest Florence h	R. L. Polk & Co.
	Schuenman Richd Leona clk h	R. L. Polk & Co.
	Swickard Apartments	R. L. Polk & Co.
	Swickard Grant Esther Swickard Apts h	R. L. Polk & Co.
	Trottnow Inez Mrs h	R. L. Polk & Co.
	Bauer Esther clk r	R. L. Polk & Co.
	Bayes V T clk h	R. L. Polk & Co.
	Bousquet A G Bessie h	R. L. Polk & Co.
	Boyle Ruth L Mrs waiter HCCC Co r	R. L. Polk & Co.
Brauning Anna J clk h	R. L. Polk & Co.	
Chase Newton S Steeplechase Cocktain Lounge r	R. L. Polk & Co.	
Deckert Jas USN h	R. L. Polk & Co.	
1938	BOHN LUCILLE R	Pacific Telephone
	BRAUNING EMELIA R	Pacific Telephone
	CHASE SIDNEY H R	Pacific Telephone
	DELANEY ED R	Pacific Telephone
	ENSLEY H M R	Pacific Telephone
	OLSON M MRS R	Pacific Telephone
	SWICKARD GRANT R	Pacific Telephone
	TROTTNOW W C MRS R	Pacific Telephone
TURNER ERIC R	Pacific Telephone	
1933	COLETTI JOHN (NAOMI N) MUSICIAN H	R. L. Polk & Co.
	COOK DERAY MRS SLSWN R	R. L. Polk & Co.
	COOK LYDIA E CLK H	R. L. Polk & Co.
	DELANEY EDW A (HERMINA) SLSMN H C CAPWELL CO H	R. L. Polk & Co.



## FINDINGS

<u>Year</u>	<u>Uses</u>	<u>Source</u>
1933	HALLBERG CARL A (ANNA) CLK BANK OF AM H	R. L. Polk & Co.
	MARKLE LELIA M H	R. L. Polk & Co.
	MCCLINTIC EDW R R	R. L. Polk & Co.
	MCCLINTIC PAUL W SPORTING GDS R34	R. L. Polk & Co.
	OLSON MARGT C MRS NURSE OKLD PUB SCH R	R. L. Polk & Co.
	PEREZ CECELIA MRS FTR IRVING MERINBAUM H	R. L. Polk & Co.
	PIVA E N CLK H	R. L. Polk & Co.
	REED CLARA H	R. L. Polk & Co.
	REEKS FRANK W (ESTHER) (PACIFIC AUTO SERVICE GARAGE) H	R. L. Polk & Co.
	RICHTER ANTONIA (WID JOS) R	R. L. Polk & Co.
	ROSS FRED (BARBARA) SLSMN H	R. L. Polk & Co.
	SWICKARD APARTMENTS	R. L. Polk & Co.
	SWICKARD GRANT (ESTHER) MGR SWICKARD APTS H	R. L. Polk & Co.
	TROTTNOW INEZ (WID W C) H	R. L. Polk & Co.
	WOLCOTT FLORENCE M CLK R	R. L. Polk & Co.
1928	Dames Gust A drftsmn Marchant Calculating Machine Co R	R.L. Polk and Co of California
1925	JOHNSTON W W R	R. L. Polk & Co. of California
	LEONHARDT MISS M R	R. L. Polk & Co. of California
	SCRIVANI S R	R. L. Polk & Co. of California
	STANIFORD LIVA E R	R. L. Polk & Co. of California
	SWICKARD GRANT R	R. L. Polk & Co. of California
	THOMPSON APARTMENTS	R. L. Polk & Co. of California
	BEALL S J R	R. L. Polk & Co. of California
	CARTER JOE S R	R. L. Polk & Co. of California
	DENBY M A R	R. L. Polk & Co. of California
	FANEUF CLARA R	R. L. Polk & Co. of California
	IVES MARTHA F R	R. L. Polk & Co. of California
1920	GINN A C R	R. L. Polk & Co. of California
	HOLLIDAY D F R	R. L. Polk & Co. of California
	HOUSTON MRS JOSEPHINE R	R. L. Polk & Co. of California
	JONES MRS F E R	R. L. Polk & Co. of California
	KNAPP GEO I R	R. L. Polk & Co. of California
	PARKER EDW A R	R. L. Polk & Co. of California
	SWICKARD GRANT R	R. L. Polk & Co. of California

## FINDINGS

<u>Year</u>	<u>Uses</u>	<u>Source</u>
1920	COCKEFAIR MISS ELLEN A R	R. L. Polk & Co. of California
	CROCKER W G R	R. L. Polk & Co. of California

### 522 22ND ST

<u>Year</u>	<u>Uses</u>	<u>Source</u>
1945	CLARKE JAMES MRS R	The Pacific Telephone & Telegraph Co.
1943	Perikles Markantonatos lab r	R. L. Polk & Co.
	Norton Edw Lillian h	R. L. Polk & Co.
	CLARKE Lena H wid J W h	R. L. Polk & Co.
	Kemp Harry r	R. L. Polk & Co.
	Markantonatos Pete lab r	R. L. Polk & Co.
1938	CLARKE JAMES MRS R	Pacific Telephone
1933	FAHRENKROG CHAS A (SADIE) ELECTN H	R. L. Polk & Co.
1925	FAHRENKROG CHAS R	R. L. Polk & Co. of California
1920	FAHRENKROG CHAS R	R. L. Polk & Co. of California

### 523 22ND ST

<u>Year</u>	<u>Uses</u>	<u>Source</u>
2000	A SIMS ANTHONY	Pacific Bell
1967	NAPIER LILA L MRS	R. L. Polk Co.
1962	Napier Lila	Pacific Telephone
1943	Lawrence Geo C emp Cal Ink Co r	R. L. Polk & Co.
1938	BORGESON CARL O R	Pacific Telephone
1933	SCOTT ABBOTT (MABEL) FIREMN H	R. L. Polk & Co.

### 524 22ND ST

<u>Year</u>	<u>Uses</u>	<u>Source</u>
2006	a FLORES Emma	Haines Company, Inc.

### 525 22ND ST

<u>Year</u>	<u>Uses</u>	<u>Source</u>
1996	YEE PAMELA	PACIFIC BELL DIRECTORY
1975	JONES FB	Pacific Telephone
1967	DE VECCHIO FRANCES MRS	R. L. Polk Co.
1962	Jones Lew Mrs	Pacific Telephone
1945	HILL ALICE C R	The Pacific Telephone & Telegraph Co.
1943	Annerfeldt Geo ptrnmkr G M Parry h	R. L. Polk & Co.
	Annerfeldt John r	R. L. Polk & Co.
	Enlow J D shipydwkr r	R. L. Polk & Co.

## FINDINGS

<u>Year</u>	<u>Uses</u>	<u>Source</u>
1943	Fresh Geo N shipydwkr r	R. L. Polk & Co.
	Fresh Mildred Mrs emp HCC Co r	R. L. Polk & Co.
	FRIEL Frank r	R. L. Polk & Co.
	Jannsen Martin May h	R. L. Polk & Co.
	LAURENCE Geo Hannah r	R. L. Polk & Co.
	Looney Wm shipydwkr r	R. L. Polk & Co.
	Sharkey Thos J slsmn h	R. L. Polk & Co.
1933	BOBO CARRIE MRS R	R. L. Polk & Co.
	DAVIES CHAS A (LENA) H	R. L. Polk & Co.
	JOHNSON MAUD A (WID A B) H	R. L. Polk & Co.
	LEWIS DOUGLAS P SLSMN R	R. L. Polk & Co.
	NELSON CLARA MRS R	R. L. Polk & Co.
	O BRIEN CORNELIUS R	R. L. Polk & Co.
	RYERSON ORLANDO F R	R. L. Polk & Co.
1925	GRAHAM MRS E R APTS	R. L. Polk & Co. of California
1920	THOMAS MRS CLARENCE R	R. L. Polk & Co. of California

### 526 22ND ST

<u>Year</u>	<u>Uses</u>	<u>Source</u>
1943	Salter Chester Ethel shipydwkr h	R. L. Polk & Co.
	Fitch Ernest jan h	R. L. Polk & Co.
	Reynolds Gilbert Rose shipydwkr h	R. L. Polk & Co.
	Roberts Jos Thelma shipydwkr h	R. L. Polk & Co.
	Salter Robt Lucille shipydwkr h	R. L. Polk & Co.
	Trogon Terence Lois shipydwkr h	R. L. Polk & Co.
1933	LOVE AMANDA M H	R. L. Polk & Co.
	BELL WM J (LEAH) CARP H	R. L. Polk & Co.
1925	KENNEY W J R	R. L. Polk & Co. of California
1920	BILLESBACH T J R	R. L. Polk & Co. of California

### 527 22ND ST

<u>Year</u>	<u>Uses</u>	<u>Source</u>
2013	ABRAMSON JOEL ORCHESTRAS & ENTERTAIN	Cole Information Services
2000	D ARCY EDWARD	Pacific Bell
1967	\$29 BENNETT ETHEL C MRS	R. L. Polk Co.
	STRICKLAND MABLE C MRS	R. L. Polk Co.

## FINDINGS

### 528 22ND ST

<u>Year</u>	<u>Uses</u>	<u>Source</u>
2006	a ESCOBEDO Irene	Haines Company, Inc.

### 529 22ND ST

<u>Year</u>	<u>Uses</u>	<u>Source</u>
2006	WONGIm	Haines Company, Inc.
1975	BENNETT ETHEL MRS	Pacific Telephone
1962	Bennett Ethel Mrs r	Pacific Telephone

### 530 22ND ST

<u>Year</u>	<u>Uses</u>	<u>Source</u>
2006	EVJEN Rudolph	Haines Company, Inc.

### 531 22ND ST

<u>Year</u>	<u>Uses</u>	<u>Source</u>
2006	No Current Listing	Haines Company, Inc.
1967	HOWARD DOROTHY MRS	R. L. Polk Co.
1962	Flower E M	Pacific Telephone
1943	Odom Chas J Marjorie A shipydwkr h Cain Herbt M Nancy J cbtmkr h	R. L. Polk & Co. R. L. Polk & Co.
1938	HARRIS ALBERT R	Pacific Telephone
1925	HEMINGWAY MRS CARRIE R	R. L. Polk & Co. of California

### 532 22ND ST

<u>Year</u>	<u>Uses</u>	<u>Source</u>
1933	VALENTINE FRANK RESTRWKR H	R. L. Polk & Co.

### 533 22ND ST

<u>Year</u>	<u>Uses</u>	<u>Source</u>
2006	TAYLOR John	Haines Company, Inc.
1996	B ALI AHMED I	PACIFIC BELL DIRECTORY
1992	B ALI AHMED I	PACIFIC BELL DIRECTORY
1975	BYRD MILDRED L	Pacific Telephone
1967	GRIEGO VERNON	R. L. Polk Co.
1943	Crocker Minnie wid A N h Crocker Arth shipydwkr r	R. L. Polk & Co. R. L. Polk & Co.
1933	CROCKER MINNIE (WID AARON) H CROCKER ARTH USED CARS	R. L. Polk & Co. R. L. Polk & Co.

## FINDINGS

### 534 22ND ST

<u>Year</u>	<u>Uses</u>	<u>Source</u>
2013	OAKLAND BURMESE MISSION BAPTIST CHUR	Cole Information Services
2008	FIRST BAPTIST CHURCH OF OAKLAND SAMARITAN NEIGHBORHOOD CENTER	Cole Information Services Cole Information Services
2006	a MARTINEZGenove	Haines Company, Inc.
2000	FIRST BAPTIST CHURCH OF OAKLAND SEAFARES MINISTRY OF THE GOLDEN GATE 108 PROJECT SAFETY NET	Pacific Bell Pacific Bell Pacific Bell
1996	LAO FAMILY COMMUNITY DEVELOPMENT INC FIRST BAPTIST CHURCH OF OAKLAND FIRST BAPTIST CHURCH OF OAKLAND 108 PROJECT SAFETY NET 211 HABITAT FOR HUMANITY WESTERN REGION OFFICE	PACIFIC BELL DIRECTORY PACIFIC BELL DIRECTORY PACIFIC BELL DIRECTORY PACIFIC BELL DIRECTORY PACIFIC BELL DIRECTORY
1992	LAO FAMILY COMMUNITY DEVELOPMENT INC FIRST BAPTIST CHURCH OF OAKLAND FIRST BAPTIST CHURCH OF OAKLAND 108 AMERICAN BAPTIST CHURCHES- REFUGEE	PACIFIC BELL DIRECTORY PACIFIC BELL DIRECTORY PACIFIC BELL DIRECTORY PACIFIC BELL DIRECTORY
1975	OAK CENTER BETTER HOUSING CORP OAKLAND COUNCIL OF CHURCHES SOCIAL SERVICE BUREAU OF THE EAST BAY INC	Pacific Telephone Pacific Telephone
1967	FIRST BAPTIST CHURCH	R. L. Polk Co.
1945	CARROLL JACK R	The Pacific Telephone & Telegraph Co.
1943	CARROLL Jack Minerva h Corum Marie Mrs h Dewhirst Mary Mrs Indywkr h Gehlar Theresa Mrs fctywkr h Gelhar Theresa P emp MCM Co r LEAHY Jos Maria C h Soulages Howard W Hazel h Vierra Florence Mrs h Woodruff Harold M Flossie shipydwkr h	R. L. Polk & Co. R. L. Polk & Co. R. L. Polk & Co. R. L. Polk & Co. R. L. Polk & Co. R. L. Polk & Co. R. L. Polk & Co. R. L. Polk & Co. R. L. Polk & Co.
1938	CARROLL JACK R	Pacific Telephone
1933	CARROLL JACK (MINERVA) CHAUF H HARRER FRANK PNTR R	R. L. Polk & Co. R. L. Polk & Co.

## FINDINGS

<u>Year</u>	<u>Uses</u>	<u>Source</u>
1933	LEAHY JOS (CHRISTINA) LAB H	R. L. Polk & Co.
	MADDRELL WM E (ARCHIE-BELLE) H	R. L. Polk & Co.
	MILLER LAWRENCE (ENTERPRISE PLATING & ENAMELING CO) R	R. L. Polk & Co.
1925	DELOS A L R	R. L. Polk & Co. of California
1920	BILLESBACH T J R	R. L. Polk & Co. of California

### 535 22ND ST

<u>Year</u>	<u>Uses</u>	<u>Source</u>
2006	GALLEGOS Samuel	Haines Company, Inc.
	DOMINGUEZ Silvia	Haines Company, Inc.
1975	MAHEN MAURICE	Pacific Telephone
1967	GARDNER ALBERT J	R. L. Polk Co.
1962	Moore Wm D	Pacific Telephone

### 537 22ND ST

<u>Year</u>	<u>Uses</u>	<u>Source</u>
2006	STRONG Richard	Haines Company, Inc.
2000	CHAVEZ ARTURO OJEDA	Pacific Bell
	PRUETT RICK D	Pacific Bell
1967	JACKSON WM H	R. L. Polk Co.
1962	Duran Stella M	Pacific Telephone
1945	JEFFORD S L R	The Pacific Telephone & Telegraph Co.
1943	Gregoris Frank C Lulu E shipydwkr h	R. L. Polk & Co.
1933	CRESENS JOS E (MABEL) BELLMN H	R. L. Polk & Co.
1925	WALL MISS CARRIE R	R. L. Polk & Co. of California
1920	WALL MISS CARRIE R	R. L. Polk & Co. of California

### 538 22ND ST

<u>Year</u>	<u>Uses</u>	<u>Source</u>
1945	LOPEZ MICHAEL R	The Pacific Telephone & Telegraph Co.
	McCLENEGAN JOSEPHINE MRS R	The Pacific Telephone & Telegraph Co.
1943	WIELAND John clk r	R. L. Polk & Co.
	Redenbo Orval shipydwkr h	R. L. Polk & Co.
	Parrott Lillian Mrs clk r	R. L. Polk & Co.
	Mc Clenegan Josephone H Mrs real est	R. L. Polk & Co.
	Lorente John Ida shipydwkr h	R. L. Polk & Co.
	JOHNSON W B blrmkr r	R. L. Polk & Co.
	Johns Hans M r	R. L. Polk & Co.
	Cuschera Jerry waiter h	R. L. Polk & Co.

## FINDINGS

<u>Year</u>	<u>Uses</u>	<u>Source</u>
1938	MCCLLENAGAN JOSEPHINE MRS R	Pacific Telephone
	O HANLON R J R	Pacific Telephone
1933	ADAIR ARTH UPHOL R	R. L. Polk & Co.
	ADAIR CHAS J (VIOLET) PAPERHNGR H	R. L. Polk & Co.
	MCCLLENAGAN JOSEPHINE MRS REAL EST	R. L. Polk & Co.
	MOFFITT JOHN (LILLIE A) MECH EAST BAY MUN UTIL DIST H	R. L. Polk & Co.
1925	MCCLLENAGAN J R	R. L. Polk & Co. of California
1920	MCCLLENAGAN J R	R. L. Polk & Co. of California

### 538 1/2 22ND ST

<u>Year</u>	<u>Uses</u>	<u>Source</u>
1945	LORENTE IDA R	The Pacific Telephone & Telegraph Co.

### 539 22ND ST

<u>Year</u>	<u>Uses</u>	<u>Source</u>
2006	No Current Listing	Haines Company, Inc.
1967	HIGBY DONALD S	R. L. Polk Co.

### 540 22ND ST

<u>Year</u>	<u>Uses</u>	<u>Source</u>
2006	a MELO Flavia	Haines Company, Inc.

### 541 22ND ST

<u>Year</u>	<u>Uses</u>	<u>Source</u>
1967	HARRIS MELBA E MRS	R. L. Polk Co.
1962	Corona Leo	Pacific Telephone
1945	BONIN PLUMBING & HEATING	The Pacific Telephone & Telegraph Co.
1943	Chandler Ila Mrs fctywkr r	R. L. Polk & Co.
	Bonin Edw C Albina plmbr	R. L. Polk & Co.
1933	MCGINNESS THOS A GRO	R. L. Polk & Co.
	BARKER CHAS C (ERMA E) CARP H	R. L. Polk & Co.
1925	WILLIAMS MRS M R	R. L. Polk & Co. of California

### 542 22ND ST

<u>Year</u>	<u>Uses</u>	<u>Source</u>
1945	MCCABE GEORGE R	The Pacific Telephone & Telegraph Co.
1943	Mc Cabe Francis J shipydwkr r	R. L. Polk & Co.
	Mc Cabe Libbie h	R. L. Polk & Co.

## FINDINGS

<u>Year</u>	<u>Uses</u>	<u>Source</u>
1938	MCCABE GEORGE R	Pacific Telephone
1933	TRALLAINES MARIE MRS R	R. L. Polk & Co.
	TEALE CLARA P SMSTRS R	R. L. Polk & Co.
	CASTELL ANNA M STEN OKLD TITLE INS & GUAR CO R	R. L. Polk & Co.
	MCCABE FRANCIS J BKPR ALPINE WOOD & SUPPLY CO R	R. L. Polk & Co.
	MCCABE LIBBIE (WID GEO) H	R. L. Polk & Co.
1925	MCCABE GEORGE R	R. L. Polk & Co. of California
1920	MCCABE GEORGE R	R. L. Polk & Co. of California

### 543 22ND ST

<u>Year</u>	<u>Uses</u>	<u>Source</u>
1967	S 51 RODRIGUEZ FERNANDA P MRS	R. L. Polk Co.
	DEVINE MARGT S MRS	R. L. Polk Co.
1962	Devine Margaret	Pacific Telephone
1945	ADAIR CHAS J MRS R	The Pacific Telephone & Telegraph Co.
1943	Suddeth H A Elsie eng h	R. L. Polk & Co.
	Mullins Percy M Kath emp Okld PO r	R. L. Polk & Co.
	Moffitt John Lillie A h	R. L. Polk & Co.
	Mauna Maude wid Benj waiter r	R. L. Polk & Co.
	Mauna Lena wid David r	R. L. Polk & Co.
	Henderson Jack shipydwkr r	R. L. Polk & Co.
	Hagey Carrie Mrs r	R. L. Polk & Co.
	Brown Alf r	R. L. Polk & Co.
	Adair Violet wid Chas h	R. L. Polk & Co.
1938	ADAIR CHAS J MRS R	Pacific Telephone
1933	ANDERSON ALEX E (MARY A) LAB H	R. L. Polk & Co.
1925	TOWNSEND ADAH L R	R. L. Polk & Co. of California
1920	TOWNSEND ADAH L R	R. L. Polk & Co. of California

### 545 22ND ST

<u>Year</u>	<u>Uses</u>	<u>Source</u>
2006	a ESTRADA Leupoldo	Haines Company, Inc.
1962	Ryan Thos V	Pacific Telephone
	Ferguson Leon	Pacific Telephone

### 548 22ND ST

<u>Year</u>	<u>Uses</u>	<u>Source</u>
1943	Browning Albt R Eliz shipydwkr h	R. L. Polk & Co.



## FINDINGS

<u>Year</u>	<u>Uses</u>	<u>Source</u>
1938	VIDLER F R	Pacific Telephone
1933	O LEARY ALICE C (WID JOHN) H	R. L. Polk & Co.
	O SULLIVAN PATK J MACH R	R. L. Polk & Co.
	KOHLMAN WM R	R. L. Polk & Co.
1925	ADAIR C J R	R. L. Polk & Co. of California

### 549 22ND ST

<u>Year</u>	<u>Uses</u>	<u>Source</u>
1933	STEWARD JOHN BARBER	R. L. Polk & Co.

### 551 22ND ST

<u>Year</u>	<u>Uses</u>	<u>Source</u>
2006	MORENO Ignacio	Haines Company, Inc.
2000	MAJANO JOSE A	Pacific Bell
1962	Johnson J F Mrs r	Pacific Telephone
1945	OTTAWAY C MRS R	The Pacific Telephone & Telegraph Co.
	LEHNE RUBY R	The Pacific Telephone & Telegraph Co.
1943	Wood Millie B Mrs r	R. L. Polk & Co.
	Williams Vere T meter rdr EBMUD r	R. L. Polk & Co.
	Van Vranken Geo r	R. L. Polk & Co.
	SILVIA Florence Mrs beauty opr r	R. L. Polk & Co.
	Shaw Doris waiter r	R. L. Polk & Co.
	Ainger Earl H shipydwr r	R. L. Polk & Co.
	Badeaux Lois M glass wkr r	R. L. Polk & Co.
	BAKER W Perry Isabelle drftsmn h	R. L. Polk & Co.
	Basques Laura Mrs beauty opr r	R. L. Polk & Co.
	Bedeux Lester Lois USA r	R. L. Polk & Co.
	Biasotti Paul Helen shipydwr h	R. L. Polk & Co.
	Burke Marie Mrs nurses aide r	R. L. Polk & Co.
	CLARK Ernest L Kathleen shipydwr h	R. L. Polk & Co.
	Clem Herman May E cook h	R. L. Polk & Co.
	Couture Ann hskpr r	R. L. Polk & Co.
	ERICKSON Clifford H Violet M h	R. L. Polk & Co.
	Glover Wm clk r	R. L. Polk & Co.
	GREEN Gordon G shipydwr r	R. L. Polk & Co.
	GRIMES Zola Mrs fctywr r	R. L. Polk & Co.
	Hall Jas clk r	R. L. Polk & Co.
	HEARN Elsie P Mrs h	R. L. Polk & Co.
	Hollimen Betty h	R. L. Polk & Co.

## FINDINGS

<u>Year</u>	<u>Uses</u>	<u>Source</u>
1943	Hollimen Theo shipydwkr r	R. L. Polk & Co.
	Leigh Verna C Mrs r	R. L. Polk & Co.
	Martin Alf E Hetty mach opr h	R. L. Polk & Co.
	Mc DONALD Frank shipydwkr r	R. L. Polk & Co.
	Moline Florence E Mrs glasswkr r	R. L. Polk & Co.
	OBrien Kenneth r	R. L. Polk & Co.
	Runyan Milton Anna shipydwkr h	R. L. Polk & Co.
1938	OTTAWAY EMMA MRS R	Pacific Telephone
1933	DESANGEL ROBT JAN R	R. L. Polk & Co.
	BOWMAN A G JAN R	R. L. Polk & Co.
	ELIZABETH APARTMENTS	R. L. Polk & Co.
	FRATUS FRANK (MAY) (ELIZABETH APTS) H	R. L. Polk & Co.
	MILLS LEONARD A (MARY) LAB H	R. L. Polk & Co.
	PEREZ CARLOS M PAPER WAXER R	R. L. Polk & Co.
1925	ELIZABETH APARTMENTS THE	R. L. Polk & Co. of California
	THOMAS FRANK A APTS	R. L. Polk & Co. of California
1920	ELIZABETH APARTMENTS THE	R. L. Polk & Co. of California

### 552 22ND ST

<u>Year</u>	<u>Uses</u>	<u>Source</u>
2006	MARTINEZ Rhodaya	Haines Company, Inc.
	MARTINEZ Rhodaya	Haines Company, Inc.
1945	KEOWN SAMUEL R	The Pacific Telephone & Telegraph Co.
1943	Hampton Wm wtchmn r	R. L. Polk & Co.
	Dermott Cora D Mrs h	R. L. Polk & Co.
1938	OGLE CLARANCE L R	Pacific Telephone
1933	BRADSHAW THEO (PEGGY) CHAUF H	R. L. Polk & Co.
	BRADSHAW RACHEL R MAID R	R. L. Polk & Co.
	BRADSHAW WM A (SARAH) LAB H	R. L. Polk & Co.
	BRADSHAW LETHA FCTYWKR R	R. L. Polk & Co.
1920	STARR L V R	R. L. Polk & Co. of California

### 553 22ND ST

<u>Year</u>	<u>Uses</u>	<u>Source</u>
2006	a TORRES Jose	Haines Company, Inc.

### 554 22ND ST

<u>Year</u>	<u>Uses</u>	<u>Source</u>
1945	ISHAM ODA	The Pacific Telephone & Telegraph Co.

## FINDINGS

<u>Year</u>	<u>Uses</u>	<u>Source</u>
1943	Adams Lial T Bernice R roofer h	R. L. Polk & Co.
	HAAS Cath E wid John h	R. L. Polk & Co.
	Cody Roland H May shipydwkr h	R. L. Polk & Co.
1933	ENGEL MARIE NURSE H	R. L. Polk & Co.

### 555 22ND ST

<u>Year</u>	<u>Uses</u>	<u>Source</u>
2006	No Current Listing	Haines Company, Inc.
1967	BELCHER 8 LOOM & MOROZUMI	R. L. Polk Co.

### 556 22ND ST

<u>Year</u>	<u>Uses</u>	<u>Source</u>
2006	WILSONJimmia	Haines Company, Inc.
1925	ACME ELECTRIC CO	R. L. Polk & Co. of California
	COONRADT G S ELEC REPG	R. L. Polk & Co. of California

### 557 22ND ST

<u>Year</u>	<u>Uses</u>	<u>Source</u>
1962	Chavez H E	Pacific Telephone
1945	HARTLEY OTTO R	The Pacific Telephone & Telegraph Co.
1943	Harden Kenneth Ruth shipydwkr h	R. L. Polk & Co.
	Koloturos John K restrwkr r	R. L. Polk & Co.
	Wicks Charlotte E Mrs Indywkr h	R. L. Polk & Co.
	Rugge John r	R. L. Polk & Co.
	Paranti Dominick Hannah h	R. L. Polk & Co.
	Moilanen L Arth Laura N shipydwkr h	R. L. Polk & Co.
1933	KNIGHT RALPH F R	R. L. Polk & Co.
	KNIGHT FRED W (LYDIA A) H	R. L. Polk & Co.
1925	KNIGHT F W R	R. L. Polk & Co. of California
1920	KNIGHT F W R	R. L. Polk & Co. of California

### 558 22ND ST

<u>Year</u>	<u>Uses</u>	<u>Source</u>
1943	Dahle Roy L jr Mary h	R. L. Polk & Co.

### 559 22ND ST

<u>Year</u>	<u>Uses</u>	<u>Source</u>
1943	Jones Mae Mrs jan h	R. L. Polk & Co.
	Swanson L V shipydwkr h	R. L. Polk & Co.
1933	ISAACSON HARVEY H	R. L. Polk & Co.

## FINDINGS

### 559 1/2 22ND ST

<u>Year</u>	<u>Uses</u>	<u>Source</u>
1933	CONWAY THOS P R	R. L. Polk & Co.
	CONWAY JOHN J (DELIA K) SHTMTLWKR H	R. L. Polk & Co.
1920	WESTBLOOM E R	R. L. Polk & Co. of California

### 559A 22ND ST

<u>Year</u>	<u>Uses</u>	<u>Source</u>
1945	COCANOUR WM MRS R	The Pacific Telephone & Telegraph Co.
1933	CLARK ANNA (WID J A) H	R. L. Polk & Co.
	CLARK JAS E MACH R	R. L. Polk & Co.
	CLARK E J MACH R	R. L. Polk & Co.

### 560 22ND ST

<u>Year</u>	<u>Uses</u>	<u>Source</u>
2006	RAMIREZ Leonardo	Haines Company, Inc.
	LANDSCAPING	Haines Company, Inc.
	a CERDA Manuel	Haines Company, Inc.
	PROFSNLMC	Haines Company, Inc.
1945	RICHARDS B R	The Pacific Telephone & Telegraph Co.
1943	OLIVER Zita clk r	R. L. Polk & Co.
	Richards Bernadette clk r	R. L. Polk & Co.
	Van Unen Oscar Dolores cement fnshr h	R. L. Polk & Co.
1933	SCHILLO PAUL F (CAROLINE) H	R. L. Polk & Co.

### 561 22ND ST

<u>Year</u>	<u>Uses</u>	<u>Source</u>
2006	Fmdenick	Haines Company, Inc.
	HUTCHINSON	Haines Company, Inc.
1967	MADRUGA MARY MRS	R. L. Polk Co.
	RCSE DONALD	R. L. Polk Co.
	CARREON OLIVIA MRS	R. L. Polk Co.
1962	Carreon Olivia Mrs r	Pacific Telephone
1943	EVANS Raymond Jane Z shipydwkr h	R. L. Polk & Co.

### 561A 22ND ST

<u>Year</u>	<u>Uses</u>	<u>Source</u>
1945	MCCAIN FRANCES R	The Pacific Telephone & Telegraph Co.
1933	COLLINS GUY B SLSMN NATL BISCUIT CO R	R. L. Polk & Co.

## FINDINGS

### 563 22ND ST

<u>Year</u>	<u>Uses</u>	<u>Source</u>
2006	PODLOZNY Cathy M	Haines Company, Inc.
	LINDLEY Christopher	Haines Company, Inc.
1943	Schneider Corinne L Mrs slsw n HCC Co r	R. L. Polk & Co.
	Wintersteen Armenia Mrs Berwin Beauty Salon h	R. L. Polk & Co.
1938	GRIFFITH C A R	Pacific Telephone
1933	SPALTEHOLZ HAL G (CINETA) COOK H	R. L. Polk & Co.
	JONES SYDNEY R	R. L. Polk & Co.
1925	KINNEY LOUIS D R	R. L. Polk & Co. of California
1920	WILLIFORD A F R	R. L. Polk & Co. of California

### 564 22ND ST

<u>Year</u>	<u>Uses</u>	<u>Source</u>
1945	BRUCE CECIL RITA R	The Pacific Telephone & Telegraph Co.
	CLEMENTSEN TORIE R	The Pacific Telephone & Telegraph Co.
1943	Clements en Torie h	R. L. Polk & Co.
	Bruce Cecil r	R. L. Polk & Co.
1938	REWIG SOPHIE C R	Pacific Telephone
1933	REWIG LEON H OPTOMETRIST H	R. L. Polk & Co.
1925	REWIG DR L H R	R. L. Polk & Co. of California
1920	REWIG MISS SOPHIE C R	R. L. Polk & Co. of California

### 565 22ND ST

<u>Year</u>	<u>Uses</u>	<u>Source</u>
2006	RUSS Josephine	Haines Company, Inc.
1967	LEE HAROLD M	R. L. Polk Co.
1962	Lawrence Virginia	Pacific Telephone
1943	Eley Glenn E Irene checker h	R. L. Polk & Co.
	Eley Glenn E checker Key System r	R. L. Polk & Co.
	Eley Vernon C shipydwkr r	R. L. Polk & Co.
1933	VIERRA EUG A (WANDA H) SEAMN H	R. L. Polk & Co.
1925	MULCAHY G R	R. L. Polk & Co. of California
1920	LINDGREN MRS N G R	R. L. Polk & Co. of California

### 565A 22ND ST

<u>Year</u>	<u>Uses</u>	<u>Source</u>
1938	RISCHER ADELE MISS R	Pacific Telephone

## FINDINGS

### 568 22ND ST

<u>Year</u>	<u>Uses</u>	<u>Source</u>
1945	MITCHELL JAMES W R	The Pacific Telephone & Telegraph Co.
1943	Mitchell Jas W shipydwr h	R. L. Polk & Co.
1938	MITCHELL JAMES W R	Pacific Telephone
1925	MITCHELL J W R	R. L. Polk & Co. of California
1920	MITCHELL J W R	R. L. Polk & Co. of California

### 569 22ND ST

<u>Year</u>	<u>Uses</u>	<u>Source</u>
1943	Dewey Orvel J shipydwr h	R. L. Polk & Co.
1933	LEE RUSSELL AUTO MECH R	R. L. Polk & Co.
	LEE MARY M (WID WM) H	R. L. Polk & Co.
	LEE IRVING L MUSICIAN R	R. L. Polk & Co.

### 570 22ND ST

<u>Year</u>	<u>Uses</u>	<u>Source</u>
1967	BYRD SHERLOCK E	R. L. Polk Co.
1943	MARTIN Thos J Mary meat ctr h	R. L. Polk & Co.
1933	MITCHELL JAS W CLK MOORE DRY DOCK CO H	R. L. Polk & Co.
	MARTIN BENJ C R	R. L. Polk & Co.
	MARTIN THOS J (MARY) MEATS	R. L. Polk & Co.

### 572 22ND ST

<u>Year</u>	<u>Uses</u>	<u>Source</u>
1962	Jones Nesta E Miss	Pacific Telephone

### 573 22ND ST

<u>Year</u>	<u>Uses</u>	<u>Source</u>
1943	Gunther Kenneth A shipydwr r	R. L. Polk & Co.
	GUSTAFSON Carl S Delia shipydwr h	R. L. Polk & Co.
1933	DOUGLAS ALBT NEWS AGT R	R. L. Polk & Co.
	DOUGLAS HARRY SLSMN R	R. L. Polk & Co.
	NORDSTRUM LILY (WID FRANK) H	R. L. Polk & Co.
	DOUGLAS HARRY JR CLK R	R. L. Polk & Co.

### 574 22ND ST

<u>Year</u>	<u>Uses</u>	<u>Source</u>
1962	Younger Lloyd H r	Pacific Telephone

## FINDINGS

### 576 22ND ST

<u>Year</u>	<u>Uses</u>	<u>Source</u>
1967	PAPP JOSEPHINE E MRS	R. L. Polk Co.
1945	SPOTT ELECTRICAL CO	The Pacific Telephone & Telegraph Co.
	IMP ELECTRIC SIGN CO	The Pacific Telephone & Telegraph Co.
1943	Spott Electrical Co Mrs F E and L H Spott jr	R. L. Polk & Co.

### 578 22ND ST

<u>Year</u>	<u>Uses</u>	<u>Source</u>
1962	Clinton D C	Pacific Telephone

### 579 22ND ST

<u>Year</u>	<u>Uses</u>	<u>Source</u>
1945	STEVENS R G R	The Pacific Telephone & Telegraph Co.
1943	Holloway Richd shipydwkr r	R. L. Polk & Co.
	Reynolds Geo M Goldie shipydwkr h	R. L. Polk & Co.
	OSBORN Jas A shipydwkr r	R. L. Polk & Co.
	Frakes T J shipydwkr r	R. L. Polk & Co.
1933	TYSON HARRY C (EDITH) NEWS VENDOR H REAR	R. L. Polk & Co.
	LEDVINA ROSE MRS H	R. L. Polk & Co.
	HAYES HENRY D (LENORA) SLSMN H	R. L. Polk & Co.

### 581 22ND ST

<u>Year</u>	<u>Uses</u>	<u>Source</u>
1943	Mc Carn Mildred Mrs clk r	R. L. Polk & Co.
	De Lozier Jos W Ethel L guard h	R. L. Polk & Co.
1938	GRUNDY THERESA MRS R	Pacific Telephone
1933	CHABOT ADDIE R	R. L. Polk & Co.
	CHABOT JESSIE M R	R. L. Polk & Co.
	KIEHLE CELIA (WID W C) H	R. L. Polk & Co.
	HALL ERNEST F CLK R	R. L. Polk & Co.
1925	SMITH HARRIET A R	R. L. Polk & Co. of California
1920	FOSTER JOHN R	R. L. Polk & Co. of California

### 582 22ND ST

<u>Year</u>	<u>Uses</u>	<u>Source</u>
1943	Delmuto Leo F Pearl shipydwkr h	R. L. Polk & Co.
1938	BONIN EDWARD C R	Pacific Telephone
1920	SANDERS E L R	R. L. Polk & Co. of California

## FINDINGS

### 584 22ND ST

<u>Year</u>	<u>Uses</u>	<u>Source</u>
1967	TERRY HAROLD V	R. L. Polk Co.
1962	Terry Harold V	Pacific Telephone
1945	CRAWFORD LOU MRS R	The Pacific Telephone & Telegraph Co.
1943	CARROLL Helen I Mrs h	R. L. Polk & Co.
	Mc Evers Frank B Lou cond Key System r	R. L. Polk & Co.
	Crawford Max h	R. L. Polk & Co.
	Crawford Louardes Sullivan & Crawford h	R. L. Polk & Co.
1938	CRAWFORD LOU MRS R	Pacific Telephone
	BROUND GERTRUDE K R	Pacific Telephone
1933	LE DOUX FRANK C (EMMA C) H	R. L. Polk & Co.
	LE DOUX EDWIN B CARP R	R. L. Polk & Co.
1925	HARR MILDRED R	R. L. Polk & Co. of California
1920	RUSSAU MISS THERESA R	R. L. Polk & Co. of California

### 588 22ND ST

<u>Year</u>	<u>Uses</u>	<u>Source</u>
2006	No Current Listing	Haines Company, Inc.
1967	LIM HENRY	R. L. Polk Co.
1962	Lim Chee Tai	Pacific Telephone
1945	SERRANO MARY L R	The Pacific Telephone & Telegraph Co.
1943	Serrano Ernest P Mary L shipydwkr h	R. L. Polk & Co.
1938	SMITH MANUEL SEWER CONTRACTOR	Pacific Telephone
1925	ELLIS ARTHUR R	R. L. Polk & Co. of California

### 589 22ND ST

<u>Year</u>	<u>Uses</u>	<u>Source</u>
2006	SHAH Ralash	Haines Company, Inc.
1967	HOWARD BERTHA L MRS	R. L. Polk Co.
1962	Howard B Mrs r	Pacific Telephone
1945	BARRON R P R	The Pacific Telephone & Telegraph Co.
	TAYLOR ALICE A MRS R	The Pacific Telephone & Telegraph Co.
	LANGFIELD O C R	The Pacific Telephone & Telegraph Co.
	FERGUSON MARCUS G MRS R	The Pacific Telephone & Telegraph Co.
	DAME EDWARD R	The Pacific Telephone & Telegraph Co.
1943	Brown Louise wid C P h	R. L. Polk & Co.
	Harris Thos A Bernice K firemn OFD h	R. L. Polk & Co.
	Langfield Otto C Vesta G shipydwkr h	R. L. Polk & Co.
	Rivers Edna fctywr r	R. L. Polk & Co.



## FINDINGS

<u>Year</u>	<u>Uses</u>	<u>Source</u>
1943	Rivers Victor mech h	R. L. Polk & Co.
	Slater May h	R. L. Polk & Co.
	Taylor Alice wid J F fctywkr h	R. L. Polk & Co.
1938	BROWN LOUISE MRS R	Pacific Telephone
1933	HAYES MARY (WID TIMOTHY) H	R. L. Polk & Co.
	MCCORMICK LITA B STEN DON LEE INC R	R. L. Polk & Co.
	SANBORN CLAUDIA D STEN R	R. L. Polk & Co.
	SANBORN JOHN E (IRENE) YDMN H	R. L. Polk & Co.
	SWAFFORD WM H BARBER	R. L. Polk & Co.
	WILLIAMS MARY MRS H	R. L. Polk & Co.
	DAVIS CLAUDIA STEN AOCO R	R. L. Polk & Co.
	BROWN CLIFFORD P (A LOUISA) MGR MUNICIPAL AUDITORIUM H	R. L. Polk & Co.
1925	BROWN C P R	R. L. Polk & Co. of California

### 590 22ND ST

<u>Year</u>	<u>Uses</u>	<u>Source</u>
2006	HURLBERT Robert	Haines Company, Inc.
2000	3 WEINBERG DEAN	Pacific Bell
1975	PETERSEN VIOLA	Pacific Telephone
1967	PETERSEN VIOLA K MRS	R. L. Polk Co.
	KELIIKOU ATIVOKA M	R. L. Polk Co.

### 591 22ND ST

<u>Year</u>	<u>Uses</u>	<u>Source</u>
2006	Do DONNELLYTom	Haines Company, Inc.
1967	JCHNSON VERNE	R. L. Polk Co.

### 592 22ND ST

<u>Year</u>	<u>Uses</u>	<u>Source</u>
2006	a PUEBLA Carmen	Haines Company, Inc.
1975	JASSO MARIA ELENA	Pacific Telephone
1967	PUEBLA CARMEN MRS	R. L. Polk Co.
1962	Puebla Heron	Pacific Telephone
1945	LEVI GLADYS R	The Pacific Telephone & Telegraph Co.
1943	Levi Arth C Gladys M shipydwkr h	R. L. Polk & Co.
	Levi Harold A clk r	R. L. Polk & Co.
	LUND Chris M Minnie fctywkr h	R. L. Polk & Co.
	Len Gladys M r	R. L. Polk & Co.

## FINDINGS

<u>Year</u>	<u>Uses</u>	<u>Source</u>
1933	LUND CHRIS M (MINNIE) CHEMIST H	R. L. Polk & Co.
	LEVI ARTH C (GLADYS) CLK H	R. L. Polk & Co.

### 593 22ND ST

<u>Year</u>	<u>Uses</u>	<u>Source</u>
2006	a MARTIN Chades	Haines Company, Inc.
1975	CORONA LEO	Pacific Telephone
1967	CORONA LOUIS	R. L. Polk Co.
1962	Britton John P Mrs	Pacific Telephone
1943	Ring Chas J L Ida A h	R. L. Polk & Co.
1938	RING CARL B R	Pacific Telephone
1933	RING CHAS J L (IDA A) (RING & BELLMER) H	R. L. Polk & Co.

### 594 22ND ST

<u>Year</u>	<u>Uses</u>	<u>Source</u>
2006	No Current Listing	Haines Company, Inc.
2000	TOM MICHAEL	Pacific Bell
1967	JOSEPH JOHNIE	R. L. Polk Co.
1943	HAYES Frank L Beth carp h	R. L. Polk & Co.

### 595 22ND ST

<u>Year</u>	<u>Uses</u>	<u>Source</u>
2006	LEFEVREK	Haines Company, Inc.
1992	JUNTILLA JESUS	PACIFIC BELL DIRECTORY
1967	SAMUELS HARRY	R. L. Polk Co.
1962	Rose Donald A	Pacific Telephone

### 596 22ND ST

<u>Year</u>	<u>Uses</u>	<u>Source</u>
1945	TIMANUS MARGARET MRS R	The Pacific Telephone & Telegraph Co.
1943	Ury Grace Mrs r	R. L. Polk & Co.
	Timanus Margt wid N L h	R. L. Polk & Co.
	LEIGHTON Carilla r	R. L. Polk & Co.
	Finch Alma r	R. L. Polk & Co.
1938	TIMANUS MARGARET MRS R	Pacific Telephone
1933	CONRAD EMMA (WID P G) H	R. L. Polk & Co.
	DAVIS LIZZIE W (WID C W) R	R. L. Polk & Co.
	DENNIS HENRY LAB R	R. L. Polk & Co.
	REYNOLDS CLARENCE H ELECTN R	R. L. Polk & Co.

## FINDINGS

<u>Year</u>	<u>Uses</u>	<u>Source</u>
1925	CONRAD MRS EMMA R	R. L. Polk & Co. of California
1920	VOWELL MRS M A R	R. L. Polk & Co. of California

### 597 22ND ST

<u>Year</u>	<u>Uses</u>	<u>Source</u>
2006	D SOLTYS Gregory	Haines Company, Inc.
1967	WINSTON ALBERT J	R. L. Polk Co.
1962	Barbuscia Joe	Pacific Telephone
1933	MOLLER CHAS BAKER H	R. L. Polk & Co.
	GUNTER JESSE SLSMN R	R. L. Polk & Co.

### 598 22ND ST

<u>Year</u>	<u>Uses</u>	<u>Source</u>
1943	Estrella Ernest lab r	R. L. Polk & Co.
	Dedrick Fred lab Bkly Garbage Dept r	R. L. Polk & Co.
	Bacigalupi Elsie R Mrs h	R. L. Polk & Co.
1925	SHEARER P R	R. L. Polk & Co. of California

### 599 22ND ST

<u>Year</u>	<u>Uses</u>	<u>Source</u>
2008	BELUE ASSOCIATES	Cole Information Services
1967	COLLINS KATH L MRS	R. L. Polk Co.
1962	Collins Katherine	Pacific Telephone
1945	REARDON ANNE MRS R	The Pacific Telephone & Telegraph Co.
1943	OReardon Chas J Annie h	R. L. Polk & Co.
	Tye Walter r	R. L. Polk & Co.
	Kordich Peter r	R. L. Polk & Co.
	Dowling Thos lab r	R. L. Polk & Co.
1938	REARDON CHAS R	Pacific Telephone
1933	HUNT THOS J (ANN) CHAUF H	R. L. Polk & Co.

### 600 22ND ST

<u>Year</u>	<u>Uses</u>	<u>Source</u>
2006	PENALVERAnastada	Haines Company, Inc.
1996	BALLESTEROS HELENE	PACIFIC BELL DIRECTORY
1967	OCCIDENTAL LIFE INSURANCE	R. L. Polk Co.
	CO OF CALIFORN	R. L. Polk Co.
	WALKER WM G	R. L. Polk Co.

## FINDINGS

### 602 22ND ST

<u>Year</u>	<u>Uses</u>	<u>Source</u>
2006	ANCOG Raeleen	Haines Company, Inc.
1967	SWANSON MARK D	R. L. Polk Co.
1962	Bettencourt L	Pacific Telephone
1943	Britt Jos Ivy shipydwkr h	R. L. Polk & Co.
	DAVIS Frances Mrs waiter r	R. L. Polk & Co.
	Mc Kinley Laura J h	R. L. Polk & Co.
	Jones Everett shipydwkr r	R. L. Polk & Co.
1938	MCKINLEY LAURA J R	Pacific Telephone
1933	SLAYTON ANNIE MRS APT MGR H	R. L. Polk & Co.
	TELFORD D H R	R. L. Polk & Co.
1925	O KANE MRS M R	R. L. Polk & Co. of California
1920	O KANE MRS M R	R. L. Polk & Co. of California

### 603 22ND ST

<u>Year</u>	<u>Uses</u>	<u>Source</u>
2006	No Current Listing	Haines Company, Inc.
1967	TWENTY SECOND STREET GROCERY	R. L. Polk Co.
1962	Twenty Second Street Grocery	Pacific Telephone
	Lauron Pedro A Twenty Second Street Grocery	Pacific Telephone

### 604 22ND ST

<u>Year</u>	<u>Uses</u>	<u>Source</u>
2006	CONCEPCION LIgaya	Haines Company, Inc.
	CONCEPCION Romeon	Haines Company, Inc.
2000	B CONCEPCION ROMEO & LIGAYA	Pacific Bell
1992	B PACSON ROQUE	PACIFIC BELL DIRECTORY
1975	MOORE MATTLE	Pacific Telephone
1967	MOORE MATTIE M MRS	R. L. Polk Co.
	JCHNSON DONALD	R. L. Polk Co.
1962	Mc Quaide Alma E	Pacific Telephone

### 605 22ND ST

<u>Year</u>	<u>Uses</u>	<u>Source</u>
2006	No Current Listing	Haines Company, Inc.
1967	PARKS GUY C	R. L. Polk Co.

## FINDINGS

### 606 22ND ST

<u>Year</u>	<u>Uses</u>	<u>Source</u>
2006	No Current Listing	Haines Company, Inc.
1975	LAUREN PEDRO A	Pacific Telephone
1967	LAURON PEDRO	R. L. Polk Co.
	ROBERTS REICHENBACH & RICE	R. L. Polk Co.
1962	Garcia Regino	Pacific Telephone

### 607 22ND ST

<u>Year</u>	<u>Uses</u>	<u>Source</u>
1962	Roberts Sampson D	Pacific Telephone

### 608 22ND ST

<u>Year</u>	<u>Uses</u>	<u>Source</u>
1975	JAUREGUI BENNY PENA	Pacific Telephone
1967	MC KINLEY GEO E	R. L. Polk Co.
1943	Alterslane Albt h	R. L. Polk & Co.
	Darling Herbt G Amye shipydwkr h	R. L. Polk & Co.
	Hoban John P Martha H USA h	R. L. Polk & Co.
	Jones Jas M Doris E mech h	R. L. Polk & Co.
	Malton Clarence C June shipydwkr h	R. L. Polk & Co.
	Mc Williams F B r	R. L. Polk & Co.
	MOORE J Elmer Glennis shipydwkr h	R. L. Polk & Co.
	Ronaye Thos wtchmn h	R. L. Polk & Co.
	Schellenberg Christ F Matilda auto pk atdt h	R. L. Polk & Co.
1938	A A HOUSE & WINDOW CLEANING CO	Pacific Telephone
	ALLEN STELLA R	Pacific Telephone
	NAGEL CLARA MRS R	Pacific Telephone
1933	BUTTERBAUGH MAUDE MRS MUSICIAN H	R. L. Polk & Co.
	COSTA JES MACH R	R. L. Polk & Co.
	COSTA MARION J MACH R	R. L. Polk & Co.
	DROYLES VERONICA SLSWN R	R. L. Polk & Co.
	EMMA BERTHA R (WID JAS) H	R. L. Polk & Co.
	GALLARDO FRANK P SELECTOR JOHN BREUNER CO R	R. L. Polk & Co.
	LARSON RAYMOND (IRENE) WELDER H	R. L. Polk & Co.
	PAGE CATH (WID F M) H	R. L. Polk & Co.
	THOMPSON GLENN (OLGA) ELECTN H	R. L. Polk & Co.

## FINDINGS

<u>Year</u>	<u>Uses</u>	<u>Source</u>
1933	THOMPSON OLGA MRS SLSWN R	R. L. Polk & Co.
1925	EL DAVIS APARTMENTS	R. L. Polk & Co. of California
	MCCONALOGUE MRS JO	R. L. Polk & Co. of California
1920	EL DORIS APTS	R. L. Polk & Co. of California
	JACKSON MARY M	R. L. Polk & Co. of California

### 609 22ND ST

<u>Year</u>	<u>Uses</u>	<u>Source</u>
2006	a BRYANT Henry	Haines Company, Inc.
1996	2 LINDEROTH JOHN E	PACIFIC BELL DIRECTORY
1967	VICTOR JOHN H	R. L. Polk Co.
1962	Altenbernd Fred L	Pacific Telephone

### 610 22ND ST

<u>Year</u>	<u>Uses</u>	<u>Source</u>
2006	No Current Listing	Haines Company, Inc.
	SAMSONFDMrs	Haines Company, Inc.
1967	NORTHWESTERN MUTUAL LIFE	R. L. Polk Co.
	INSURANCE CO	R. L. Polk Co.
	TANCO HARRY	R. L. Polk Co.

### 611 22ND ST

<u>Year</u>	<u>Uses</u>	<u>Source</u>
1967	PALAMIDES VINCENZA MRS	R. L. Polk Co.
1962	Palamides V Mrs	Pacific Telephone
1945	ELAM BEATRICE R	The Pacific Telephone & Telegraph Co.
	HOFFMANN MARY E R	The Pacific Telephone & Telegraph Co.
	HOGAN ZELMA R	The Pacific Telephone & Telegraph Co.
	KUNKEL FRANK J R	The Pacific Telephone & Telegraph Co.
	MCCLINTOCK CORA MRS R	The Pacific Telephone & Telegraph Co.
	PESTANA VIRGINIA R	The Pacific Telephone & Telegraph Co.
	TURNER W G R	The Pacific Telephone & Telegraph Co.
1943	Barton John Velma shipydwkr h	R. L. Polk & Co.
	Boulware Darrell Nora shipydwkr h	R. L. Polk & Co.
	Dvorak Jas M Dorothy R shipydwkr h	R. L. Polk & Co.
	Elam Beatrice J Mrs clk Kahns r	R. L. Polk & Co.
	Elam C L Beatrice shipydwkr h	R. L. Polk & Co.
	Goetcher Doris wid Wm waiter h	R. L. Polk & Co.
	HENRY E C Gertrude shipydwkr h	R. L. Polk & Co.

## FINDINGS

<u>Year</u>	<u>Uses</u>	<u>Source</u>
1943	Kirkwood Wm E Opal F shipydwkr h	R. L. Polk & Co.
	Mc Clintock Cora Mrs fctywkr h	R. L. Polk & Co.
	Whiteley John shipydwkr r	R. L. Polk & Co.
	Whiteley Louise waiter r	R. L. Polk & Co.
	Whiteley Lucille Mrs r	R. L. Polk & Co.
1938	GLEDHILL E B R	Pacific Telephone
	GUNDERSON STEVE R	Pacific Telephone
	HOFFMANN MARY E R	Pacific Telephone
	MCCAMPBELL CHAS R	Pacific Telephone
	MCCLARY ADDIE MRS R	Pacific Telephone
1933	WILSEY FERN R	Pacific Telephone
	ABER LEROY H	R. L. Polk & Co.
	BEARD ADA MRS R	R. L. Polk & Co.
	BEARD THOS K H	R. L. Polk & Co.
	BENNETT GEORGIA CLK H	R. L. Polk & Co.
	BRAUNING ANNA J CLK R	R. L. Polk & Co.
	BRAUNING EMELIA M CLK H	R. L. Polk & Co.
	BRUCH CALVIN C (HELEN) DRUGS	R. L. Polk & Co.
	GIER M LOUISE MRS WAITER H	R. L. Polk & Co.
	HOFFMAN APARTMENTS	R. L. Polk & Co.
	HOFFMAN MARY E MRS (HOFFMAN APTS) H	R. L. Polk & Co.
	PEDRO MARGT MRS MGR HOFFMAN APTS H	R. L. Polk & Co.
	PEDRO WM R (MARGT) NURSE H	R. L. Polk & Co.
	REDDAN EDITH M MRS H	R. L. Polk & Co.
	1925	DAILY MRS WM H R
ENSLEY HARRY M R		R. L. Polk & Co. of California
GRIFFITH GERALD R		R. L. Polk & Co. of California
HOFFMANN APARTMENTS		R. L. Polk & Co. of California
PERALTA E E R		R. L. Polk & Co. of California
1920	WELCH MISS PHYLLIS R	R. L. Polk & Co. of California
	HOFFMANN APARTMENTS	R. L. Polk & Co. of California

### 613 22ND ST

<u>Year</u>	<u>Uses</u>	<u>Source</u>
2006	OFFICER Reida	Haines Company, Inc.
	MEYERSC	Haines Company, Inc.
1975	POPLIN FLOYD A	Pacific Telephone
1967	POPLIN FLOYD	R. L. Polk Co.

## FINDINGS

<u>Year</u>	<u>Uses</u>	<u>Source</u>
1962	Poplin Floyd A	Pacific Telephone

### 614 22ND ST

<u>Year</u>	<u>Uses</u>	<u>Source</u>
2006	No Current Listing	Haines Company, Inc.
2000	1 BURNE ALAN	Pacific Bell
	1 BURNE ALAN W	Pacific Bell
1992	1 GUTIERREZ JUANA	PACIFIC BELL DIRECTORY
1975	GUTIERREZ JUANA	Pacific Telephone
1967	JCHNSON ROLAND D	R. L. Polk Co.
1962	Garcia Lorenzo	Pacific Telephone
	Garcia Louisa	Pacific Telephone
1943	Mc Combs M Louise Mrs sten h	R. L. Polk & Co.
	Cooper Alf r	R. L. Polk & Co.
	Dolan Mildred S Mrs waiter h	R. L. Polk & Co.
	ELLIOTT P Irene Mrs h	R. L. Polk & Co.
	Maciel Robt H cnrywkr r	R. L. Polk & Co.
1938	RIGGS VERA MRS R	Pacific Telephone
1925	MCCABE WINIFRED T R	R. L. Polk & Co. of California

### 615 22ND ST

<u>Year</u>	<u>Uses</u>	<u>Source</u>
2006	No Current Listing	Haines Company, Inc.

### 616 22ND ST

<u>Year</u>	<u>Uses</u>	<u>Source</u>
1945	RUEGGE JOHN R	The Pacific Telephone & Telegraph Co.
1943	Busby Rollie D emp V&S Co r	R. L. Polk & Co.
	Town Wm S Myrtle L shipydwkr h	R. L. Polk & Co.
1933	YORK LAURETTA V MRS DRSMKR H	R. L. Polk & Co.
1925	SCHNEIDER MISS A R	R. L. Polk & Co. of California

### 617 22ND ST

<u>Year</u>	<u>Uses</u>	<u>Source</u>
2006	a JOHNSON Miller	Haines Company, Inc.

### 618 22ND ST

<u>Year</u>	<u>Uses</u>	<u>Source</u>
2006	HERNANDEZJa lme	Haines Company, Inc.
	CANELOJJ	Haines Company, Inc.



## FINDINGS

<u>Year</u>	<u>Uses</u>	<u>Source</u>
2000	SAMSON F D MRS	Pacific Bell
1996	SAMSON F D MRS	PACIFIC BELL DIRECTORY
1992	SAMSON F D MRS	PACIFIC BELL DIRECTORY
1967	SAMSON HELEN P MRS	R. L. Polk Co.
1962	Samson F D Mrs	Pacific Telephone

### 619 22ND ST

<u>Year</u>	<u>Uses</u>	<u>Source</u>
2008	KISS ON THE CHIC	Cole Information Services
2006	No Current Listing	Haines Company, Inc.
	GU 1 FARRO Bertha	Haines Company, Inc.
	GUIFARRO Miram	Haines Company, Inc.
	SALDANA Rodoffo	Haines Company, Inc.
2000	2 ALENE GETENEH F	Pacific Bell
1996	3 GIBSON EDWARD	PACIFIC BELL DIRECTORY
1975	DAVIS RICHARD	Pacific Telephone
1967	MAHLER GEO M	R. L. Polk Co.
	WASSER RICHD W	R. L. Polk Co.
1962	Gsell Hazel	Pacific Telephone
	Voelker R	Pacific Telephone
1945	GUNNELL LILLIAN MRS R	The Pacific Telephone & Telegraph Co.
1943	Gunnell Landis shipydwkr r	R. L. Polk & Co.
	Gunnell Lillian Mrs h	R. L. Polk & Co.
	JONES Belle Mrs r	R. L. Polk & Co.
	Landis Ollie cook HCCC o r	R. L. Polk & Co.
1938	GUNNELL LILLIAN MRS R	Pacific Telephone
1933	GRAVES HAROLD PNTR R	R. L. Polk & Co.
	GUNNELL LILLIAN (WID J N) H	R. L. Polk & Co.
	GUNNELL SAML L RESTRWKR R	R. L. Polk & Co.
	JONES BELLE M MRS MLNR R	R. L. Polk & Co.
	LANDIS OLLIE C RESTRWKR R	R. L. Polk & Co.
1925	CLARK F G R	R. L. Polk & Co. of California

### 620 22ND ST

<u>Year</u>	<u>Uses</u>	<u>Source</u>
2006	a GUTIERREZ Minema	Haines Company, Inc.
	IRMITER Charmalne	Haines Company, Inc.
	MALABANAN Fel lx	Haines Company, Inc.
	TORBESO Brigldo	Haines Company, Inc.

## FINDINGS

<u>Year</u>	<u>Uses</u>	<u>Source</u>
2000	1 GUMAGAY LYDIA	Pacific Bell
	2 DABLO DORIS	Pacific Bell
	3 CABALLERO CONCORDIO	Pacific Bell
	4 TORBESO BRIGIDO	Pacific Bell
	5 BABLO MARLUN	Pacific Bell
1996	5 DABLO FERMIN	PACIFIC BELL DIRECTORY
	1 GUMAGAY LYDIA	PACIFIC BELL DIRECTORY
	4 TORBESO BRIGIDO	PACIFIC BELL DIRECTORY
1992	1 NONO ROMAN	PACIFIC BELL DIRECTORY
1975	LUGATIMAN CRESENCIO S	Pacific Telephone
1967	ROBERTS RAYMOND T	R. L. Polk Co.
1962	Colton Louise	Pacific Telephone
1945	SPRECHER LUCILLE MRS R	The Pacific Telephone & Telegraph Co.
1943	Garcia Felix carp r	R. L. Polk & Co.
	Head Elmer E shipydwkr r	R. L. Polk & Co.
	Heartley Wm E shipydwkr r	R. L. Polk & Co.
	LEA Walter C shipydwkr r	R. L. Polk & Co.
	Sprecher Lucille M Mrs h	R. L. Polk & Co.
1938	FOWLER E G REV R	Pacific Telephone
1933	NESBITT RAY NURSE R	R. L. Polk & Co.
	LYON HATTIE R	R. L. Polk & Co.
	FOWLER EDW G REV (H ADELLA) FURN RMS	R. L. Polk & Co.
	BAUMN BYRON CONCRETE FNSHR R	R. L. Polk & Co.
1925	BIRD ANNA F R	R. L. Polk & Co. of California
	CARSON MRS F R	R. L. Polk & Co. of California
1920	CARSON MRS F R	R. L. Polk & Co. of California

### 621 22ND ST

<u>Year</u>	<u>Uses</u>	<u>Source</u>
1967	MERTON O W	R. L. Polk Co.
1945	ANDREWS JAMES E R	The Pacific Telephone & Telegraph Co.
1943	Andrews Jas E Betty M mech h	R. L. Polk & Co.
1933	MOSS DARWIN C (STELLA R) CHAUF H	R. L. Polk & Co.
1925	RADCLIFFE HARRY L R	R. L. Polk & Co. of California

### 622 22ND ST

<u>Year</u>	<u>Uses</u>	<u>Source</u>
2006	No Current Listing	Haines Company, Inc.

## FINDINGS

<u>Year</u>	<u>Uses</u>	<u>Source</u>
1996	4 MAGBANUA ANGELITO	PACIFIC BELL DIRECTORY
	3 SORIANO ARTURO	PACIFIC BELL DIRECTORY
1992	4 NALOS ELENA	PACIFIC BELL DIRECTORY
	3 SORIANO ARTURO	PACIFIC BELL DIRECTORY
1975	KIGHT HARRIET M	Pacific Telephone
1967	SMITH JULIA E MRS	R. L. Polk Co.
	KIGHT GEO T	R. L. Polk Co.
1962	Tingley Arthur M	Pacific Telephone
	Kight Geo	Pacific Telephone
	Smith Julia E	Pacific Telephone

### 624 22ND ST

<u>Year</u>	<u>Uses</u>	<u>Source</u>
2006	CAMERONWm R	Haines Company, Inc.

### 625 22ND ST

<u>Year</u>	<u>Uses</u>	<u>Source</u>
2006	RODRIGUEZ	Haines Company, Inc.
	Alejandro	Haines Company, Inc.
	No Current Listing	Haines Company, Inc.
2000	B APAISA LEE	Pacific Bell
1992	B TODD ANTHONY	PACIFIC BELL DIRECTORY
1975	BAILEY BEATRICE	Pacific Telephone
1967	AYRES ROBT	R. L. Polk Co.
1945	MCBRIDE BLANCHE MRS R	The Pacific Telephone & Telegraph Co.
	PETERSON VICTOR R	The Pacific Telephone & Telegraph Co.
1943	Mc Bride Blanche Mrs h	R. L. Polk & Co.
	Petersen J Victor Clara M h	R. L. Polk & Co.
1938	PETERSON VICTOR R	Pacific Telephone
1933	BJORSEN CARL G TCHR OKLD PUB SCH R	R. L. Polk & Co.
	PETERSON VICTOR J (CLARA M) H	R. L. Polk & Co.
	SEKANY DESMOND J R	R. L. Polk & Co.
	WILSON KATH MRS H	R. L. Polk & Co.

### 626 22ND ST

<u>Year</u>	<u>Uses</u>	<u>Source</u>
2006	a PORRAS Miguel	Haines Company, Inc.
1967	SMITH LEE W	R. L. Polk Co.
1962	Huber Alfred C	Pacific Telephone

## FINDINGS

<u>Year</u>	<u>Uses</u>	<u>Source</u>
1945	CORONA LEO R	The Pacific Telephone & Telegraph Co.
1943	Corona Arth S frt hndlr r	R. L. Polk & Co.
	Corona Leo M Hope G shipydwkr h	R. L. Polk & Co.
	Corona Ysador Matilda r	R. L. Polk & Co.
	De Losa Abr r	R. L. Polk & Co.
1938	FISHER JANE R	Pacific Telephone
1933	HARRIS ALLEN A LAB R	R. L. Polk & Co.
	HEEGLE VIOLA M MRS R	R. L. Polk & Co.
	HARRIS BERT A (ALMA V) SLSMN H	R. L. Polk & Co.
1925	COYLE MRS H R	R. L. Polk & Co. of California
1920	COYLE MRS H R	R. L. Polk & Co. of California

### 627 22ND ST

<u>Year</u>	<u>Uses</u>	<u>Source</u>
2006	RUBINTamra	Haines Company, Inc.
	a SALDANA Raymundo	Haines Company, Inc.
1975	MORTON LEON	Pacific Telephone
1967	JOHNSON OSCAR	R. L. Polk Co.
1962	Stabler Ann	Pacific Telephone
1945	STORMS LILLIAN J REV R	The Pacific Telephone & Telegraph Co.
1943	Storms Lillian J Mrs Rev pastor Fraternal Brotherhood Spiritual Ch h	R. L. Polk & Co.
	Schachterle E J shipydwkr r	R. L. Polk & Co.
	Fulginite Nicholas Maria lab r	R. L. Polk & Co.
	Fraternal Brotherhood Spiritual Church Rev Mrs L J Storms pastor	R. L. Polk & Co.
1938	WARD CHARLES R	Pacific Telephone
	STORMS LILLIAN J REV R	Pacific Telephone
1933	MILLER MATTHEW (ELLA) H	R. L. Polk & Co.

### 628 22ND ST

<u>Year</u>	<u>Uses</u>	<u>Source</u>
2006	MONCADA David	Haines Company, Inc.

### 629 22ND ST

<u>Year</u>	<u>Uses</u>	<u>Source</u>
2006	ENRIQUEZJulio	Haines Company, Inc.

### 630 22ND ST

<u>Year</u>	<u>Uses</u>	<u>Source</u>
2006	a OINGMEI Chen	Haines Company, Inc.

## FINDINGS

<u>Year</u>	<u>Uses</u>	<u>Source</u>
2006	FLORES Isalas	Haines Company, Inc.
	SANCHEZ Benjamin	Haines Company, Inc.
1967	CARDONA MARY A MRS	R. L. Polk Co.
1962	Stevens Albert	Pacific Telephone

### 631 22ND ST

<u>Year</u>	<u>Uses</u>	<u>Source</u>
2006	No Current Listing	Haines Company, Inc.
1945	LYNN LEE W R	The Pacific Telephone & Telegraph Co.
1943	ORegan Chas Corley carp h	R. L. Polk & Co.
	Forslund Helen V fctywkr r	R. L. Polk & Co.
	ORegan Stella clk NSB r	R. L. Polk & Co.
	ORegan Virginia fctywkr r	R. L. Polk & Co.
1933	O REGAN CHAS T (CORALIE) JAN H	R. L. Polk & Co.
1925	ROTH F A R	R. L. Polk & Co. of California

### 632 22ND ST

<u>Year</u>	<u>Uses</u>	<u>Source</u>
1925	WORRALL KATE R	R. L. Polk & Co. of California
1920	WORRALL KATE R	R. L. Polk & Co. of California

### 633 22ND ST

<u>Year</u>	<u>Uses</u>	<u>Source</u>
2006	a MARTIN Ermeotne	Haines Company, Inc.

### 634 22ND ST

<u>Year</u>	<u>Uses</u>	<u>Source</u>
2006	BAUSTISTA Eduardo	Haines Company, Inc.
	ARGUMEDO Jullo	Haines Company, Inc.
	o ALLEN Richard	Haines Company, Inc.
2000	ALLEN J L	Pacific Bell
1967	GUTIERPEZ JUANA MRS	R. L. Polk Co.
1962	Gutierrez Jauna	Pacific Telephone

### 635 22ND ST

<u>Year</u>	<u>Uses</u>	<u>Source</u>
2006	PResc HOOL	Haines Company, Inc.
	ST MARYS CENTER	Haines Company, Inc.
	ST MARYS	Haines Company, Inc.
2000	ST MARY S CENTER	Pacific Bell

## FINDINGS

<u>Year</u>	<u>Uses</u>	<u>Source</u>
2000	ST MARY S PRESCHOOL	Pacific Bell
1996	ST MARY S CENTER	PACIFIC BELL DIRECTORY
1992	ST FRANCIS DE SALES CATHEDRAL	PACIFIC BELL DIRECTORY
1943	Paynee Arth clk r	R. L. Polk & Co.
	Nolan Patk r	R. L. Polk & Co.
	Henneman Mary M wid F H h	R. L. Polk & Co.
	Hall Lillian Mrs maid r	R. L. Polk & Co.
	DOWNES Genevieve Mrs h	R. L. Polk & Co.
1933	KEY SYSTEM LTD A J LUNDBERG PRES C O VARGAS EXEC V-PRES H P BELL V-PRES F H	R. L. Polk & Co.
	HENNEMAN FRED H (MARY) H	R. L. Polk & Co.

### 636 22ND ST

<u>Year</u>	<u>Uses</u>	<u>Source</u>
2006	a SUCHIL Benigno	Haines Company, Inc.
1967	A VACANT	R. L. Polk Co.
1962	Linstrom Chas F	Pacific Telephone
1925	DAVIS MRS I M D R	R. L. Polk & Co. of California
1920	EVERHART MRS M R	R. L. Polk & Co. of California

### 637 22ND ST

<u>Year</u>	<u>Uses</u>	<u>Source</u>
2006	MORA Pedro	Haines Company, Inc.
	JENKINS Vama	Haines Company, Inc.

### 638 22ND ST

<u>Year</u>	<u>Uses</u>	<u>Source</u>
2006	Tereza	Haines Company, Inc.
	RAMIREZMada	Haines Company, Inc.
	LOSATO Zulma	Haines Company, Inc.
1975	DOUCETTE E R	Pacific Telephone
1967	DOUCETTE EMMA P MRS	R. L. Polk Co.
1962	Kohl Joyce	Pacific Telephone

### 640 22ND ST

<u>Year</u>	<u>Uses</u>	<u>Source</u>
2006	MENDEZ Le Scia	Haines Company, Inc.
1967	DRISCOLL MAY L MRS	R. L. Polk Co.
	HARRISON ETHELYN C MRS	R. L. Polk Co.
1962	Holste Reve	Pacific Telephone

## FINDINGS

<u>Year</u>	<u>Uses</u>	<u>Source</u>
1962	Wood D	Pacific Telephone
1943	BAILEY H L h	R. L. Polk & Co.
	CARTER Frank Verna h	R. L. Polk & Co.
	Davies Gertrude B mgr Rosalie Apts h	R. L. Polk & Co.
	Frame Glenn I asmlr Pittsburgh EMCo r	R. L. Polk & Co.
	Hay E G Helen h	R. L. Polk & Co.
	Hilderman Jos h	R. L. Polk & Co.
	Orzalli Lester h	R. L. Polk & Co.
	Platt Sarah E fnshr Foreman & Clark r	R. L. Polk & Co.
	Rands Chas h	R. L. Polk & Co.
	Rands Josephine sten ARSCo r	R. L. Polk & Co.
	Rosalie Apartments	R. L. Polk & Co.
	Smith Edw G Theresa h	R. L. Polk & Co.
	Smith Theresa maid r	R. L. Polk & Co.
1933	BERCOVICH LESLIE L R	R. L. Polk & Co.
	BERCOVICH MINNIE S (WID M S) (ROSALIE APTS) H	R. L. Polk & Co.
	BERCOVICH PRENTISS J MGR ROSALIE APTS H	R. L. Polk & Co.
	BERCOVICH WESLEY W MEAT CTR R	R. L. Polk & Co.
	BOSCH VERA D MRS DANCER R	R. L. Polk & Co.
	DIXON EVELYN H	R. L. Polk & Co.
	GATINE AIMEE (WID RENE) R	R. L. Polk & Co.
	GATINE JOS H COOK H	R. L. Polk & Co.
	NUNES MARGT E H	R. L. Polk & Co.
	ROSALIE APARTMENTS	R. L. Polk & Co.
	RYIA CHAS G (VICTORIA) LAB H	R. L. Polk & Co.
	ST MARTIN MARCEL CLK H	R. L. Polk & Co.
	SAULT JUANITA C H	R. L. Polk & Co.
	STANSBURY KERMIT PKR H	R. L. Polk & Co.
	WHITE S H	R. L. Polk & Co.
1925	COLQUHOUN HARRY N R	R. L. Polk & Co. of California
	PETERSEN E A R	R. L. Polk & Co. of California
	RANDELM MRS J H R	R. L. Polk & Co. of California
	SIM A R	R. L. Polk & Co. of California
	STALEY H D R	R. L. Polk & Co. of California
1920	ROSALIE APARTMENTS	R. L. Polk & Co. of California

## FINDINGS

### 641 22ND ST

<u>Year</u>	<u>Uses</u>	<u>Source</u>
1945	KAMP HOTEL	The Pacific Telephone & Telegraph Co.
1943	Ames Cecil shipydwkr r	R. L. Polk & Co.
	Arnold Saml r	R. L. Polk & Co.
	BAKER C R pntr r	R. L. Polk & Co.
	Barnal John cook r	R. L. Polk & Co.
	Berndt Edw clk r	R. L. Polk & Co.
	Conradson Leland Dorothy printer r	R. L. Polk & Co.
	Conroy Frank E acct De Sanno Fndry & Mach Co r	R. L. Polk & Co.
	Cook Geo clk r	R. L. Polk & Co.
	GRIFFIN Jas shipydwkr r	R. L. Polk & Co.
	Irving Mary nurse r	R. L. Polk & Co.
	Jones Larry shipydwkr r	R. L. Polk & Co.
	Kamp Hotel	R. L. Polk & Co.
	Koycheff Constantine D shoe repr r	R. L. Polk & Co.
	Larsen Florence Mrs maid r	R. L. Polk & Co.
	Linn Sumner C bartndr r	R. L. Polk & Co.
	Luther Henry restrwkr r	R. L. Polk & Co.
	Mc Knight Benj E asmlr FAB mfg Co r	R. L. Polk & Co.
	NELSON John C Ellen mgr Kamp Hotel h	R. L. Polk & Co.
	Parcher Harry sta atdt r	R. L. Polk & Co.
	Peters A F shipwright r	R. L. Polk & Co.
	Pierce Geo bartndr r	R. L. Polk & Co.
	Rapp W C r	R. L. Polk & Co.
	Rea Richd clk r	R. L. Polk & Co.
	Scofield Wm r	R. L. Polk & Co.
	Scott Donald r	R. L. Polk & Co.
	Steinmetz Arth r	R. L. Polk & Co.
	Tercheria Jos shipydwkr r	R. L. Polk & Co.
	Watt Hugh barber r	R. L. Polk & Co.
	Williams Clarence restrwkr r	R. L. Polk & Co.
	Williams Hazel Mrs smstrs r	R. L. Polk & Co.
	Wright Doris Mrs bkpr r	R. L. Polk & Co.
	Zittle Geo M elev opr City Hall r	R. L. Polk & Co.
1938	KAMP HOTEL	Pacific Telephone
1933	STONE GEO R	R. L. Polk & Co.
	SILVEIRA LOUIS R SLSMN CARDINET CANDY CO R	R. L. Polk & Co.



## FINDINGS

<u>Year</u>	<u>Uses</u>	<u>Source</u>
1933	VEST SAML CHAUF R	R. L. Polk & Co.
	VIANO JOHN E SLSMN POMPEII MACARONI FACTORY R	R. L. Polk & Co.
	WILLER BRYLE L R	R. L. Polk & Co.
	ZETTLER GEO LAB R	R. L. Polk & Co.
	ANDERSON RAY JAN R	R. L. Polk & Co.
	ARCULING JOHN WAITER R	R. L. Polk & Co.
	ATWOOD CLIFFORD CHAUF R	R. L. Polk & Co.
	BARRIE WM MACH R	R. L. Polk & Co.
	BENSON HAROLD R	R. L. Polk & Co.
	BERNAL JOHN LAB R	R. L. Polk & Co.
	GARRINGER HARRY C GARAGEMN R	R. L. Polk & Co.
	HENDERSON JOHN RESTRWKR R	R. L. Polk & Co.
	KELLY ROBT AUTO PARK ATDT R	R. L. Polk & Co.
	KETRICK EDW SLSMN R	R. L. Polk & Co.
	LARK HOTEL	R. L. Polk & Co.
	LEWIS TIMOTHY STEVEDORE R	R. L. Polk & Co.
	MARSALES H L SLSMN R	R. L. Polk & Co.
	MOYER ARTH PDLR R	R. L. Polk & Co.
	NAIRN THOS R C WAITER R	R. L. Polk & Co.
	NELSON WM D CAR REPR R	R. L. Polk & Co.
	ROBERTS B K LAB R	R. L. Polk & Co.
	SCHMITH JOHN LAB R	R. L. Polk & Co.
	SCHMITH LOUIS WAITER R	R. L. Polk & Co.
	TUROUNET PAUL (MARIA) MGR LARK HOTEL H	R. L. Polk & Co.
1925	LARK THE	R. L. Polk & Co. of California
1920	FRAWLEY J J R	R. L. Polk & Co. of California
	PLEASANTON INN	R. L. Polk & Co. of California

### 642 22ND ST

<u>Year</u>	<u>Uses</u>	<u>Source</u>
2006	LADUKE Sally	Haines Company, Inc.

### 643 22ND ST

<u>Year</u>	<u>Uses</u>	<u>Source</u>
2006	MURILLO Jose	Haines Company, Inc.
	RAMOSAngelina	Haines Company, Inc.

## FINDINGS

### 644 22ND ST

<u>Year</u>	<u>Uses</u>	<u>Source</u>
1943	De Biasi Jos Rose clo clnr	R. L. Polk & Co.
1933	HARADA CHOGRO TAILOR	R. L. Polk & Co.
1925	HARADA C R	R. L. Polk & Co. of California
1920	BROWN A W SHAMPOOING	R. L. Polk & Co. of California

### 645 22ND ST

<u>Year</u>	<u>Uses</u>	<u>Source</u>
1943	Gann Ruby I dancing tchr	R. L. Polk & Co.
	Gann Milton D r	R. L. Polk & Co.
	Enterprise Hall	R. L. Polk & Co.
1933	ROOSEVELT SOCIAL CLUB	R. L. Polk & Co.
	ROOSEVELT HALL	R. L. Polk & Co.
1925	COOKS & WAITERS UN NO 31	R. L. Polk & Co. of California

### 646 22ND ST

<u>Year</u>	<u>Uses</u>	<u>Source</u>
2006	CASTANEDA David	Haines Company, Inc.
	FRANCO Codna	Haines Company, Inc.
1943	Kern Edwin B Hattie barber	R. L. Polk & Co.
1925	BROWN A W OFFICE	R. L. Polk & Co. of California

### 648 22ND ST

<u>Year</u>	<u>Uses</u>	<u>Source</u>
1933	KERN EDWIN (HARRIETT) BARBER	R. L. Polk & Co.

### 649 22ND ST

<u>Year</u>	<u>Uses</u>	<u>Source</u>
2006	RAMIREZ Madlu D	Haines Company, Inc.
	GEBRese LASSIE	Haines Company, Inc.
	Debesay	Haines Company, Inc.

### 650 22ND ST

<u>Year</u>	<u>Uses</u>	<u>Source</u>
2006	ZIEHM Athena	Haines Company, Inc.
1920	BRUCH S PHARMACY	R. L. Polk & Co. of California

### 653 22ND ST

<u>Year</u>	<u>Uses</u>	<u>Source</u>
2006	BERRY Lee	Haines Company, Inc.

## FINDINGS

### 655 22ND ST

<u>Year</u>	<u>Uses</u>	<u>Source</u>
2006	LINDEMAN Chades	Haines Company, Inc.

### 656 22ND ST

<u>Year</u>	<u>Uses</u>	<u>Source</u>
2006	o CRUZ Pedr	Haines Company, Inc.
1943	Seazo Jos S Helen slsmn Peters Bros Shoe Salon r	R. L. Polk & Co.

### 658 22ND ST

<u>Year</u>	<u>Uses</u>	<u>Source</u>
2006	No Current Listing	Haines Company, Inc.
1945	LEWIS E A R	The Pacific Telephone & Telegraph Co.
1943	Ferris Pauline Mrs Indywkr r Lewis Edw A Mabel L mariner h Rice Eathel M wid J F r	R. L. Polk & Co. R. L. Polk & Co. R. L. Polk & Co.
1938	LEWIS E A R	Pacific Telephone
1933	GREENEBAUM HANNA H KIPKI ANTONETTE MRS R	R. L. Polk & Co. R. L. Polk & Co.

### 660 22ND ST

<u>Year</u>	<u>Uses</u>	<u>Source</u>
2006	OCHOAJose	Haines Company, Inc.
1945	MAGENIS SADIE R	The Pacific Telephone & Telegraph Co.
1943	Magennis Sadie O Mrs h Perkins Lawrence lab r	R. L. Polk & Co. R. L. Polk & Co.
1938	RICE GLENDA E R	Pacific Telephone
1933	SKOGAN ANDW CIGARMKR R JORUD TORVAL (ZELLA) JAN H	R. L. Polk & Co. R. L. Polk & Co.
1925	GREENEBAUM H R	R. L. Polk & Co. of California
1920	GREENEBAUM H R	R. L. Polk & Co. of California

### 661 22ND ST

<u>Year</u>	<u>Uses</u>	<u>Source</u>
2006	a CHAVEZ Daniel	Haines Company, Inc.

### 662 22ND ST

<u>Year</u>	<u>Uses</u>	<u>Source</u>
1943	Buffum John r CONNOLLY Annie E wid Harry h	R. L. Polk & Co. R. L. Polk & Co.

## FINDINGS

<u>Year</u>	<u>Uses</u>	<u>Source</u>
1943	CONNOLLY Henry E r	R. L. Polk & Co.
1933	BROWN WM N PNTR R	R. L. Polk & Co.
	VALDEZ ANTONIO B (MATILDA) LAB H	R. L. Polk & Co.

### 663 22ND ST

<u>Year</u>	<u>Uses</u>	<u>Source</u>
1925	BRUNSON MARTIN R	R. L. Polk & Co. of California
1920	BRUNSON MARTIN R	R. L. Polk & Co. of California

### 664 22ND ST

<u>Year</u>	<u>Uses</u>	<u>Source</u>
1943	Munro Mildred wid Robt h	R. L. Polk & Co.
1933	BURCHELL EDW (MABLE) H	R. L. Polk & Co.
	WOODHAMS OLIVE R	R. L. Polk & Co.

### 665 22ND ST

<u>Year</u>	<u>Uses</u>	<u>Source</u>
1933	BONDS CYRIL A WITH UNITED AUTOGRAPHIC REGISTER R	R. L. Polk & Co.

### 667 22ND ST

<u>Year</u>	<u>Uses</u>	<u>Source</u>
1925	NEW KEY ROUTE RESTAURANT	R. L. Polk & Co. of California
1920	ANDREWS RESTAURANT	R. L. Polk & Co. of California

### 676 22ND ST

<u>Year</u>	<u>Uses</u>	<u>Source</u>
1943	BARBER John Mary M restr	R. L. Polk & Co.
1933	BARBER JOHN (MARY) RESTR	R. L. Polk & Co.
1925	O KAWA D R	R. L. Polk & Co. of California

### 678 22ND ST

<u>Year</u>	<u>Uses</u>	<u>Source</u>
1945	SANBENITO CHARLES	The Pacific Telephone & Telegraph Co.
1943	Allini Albt billiards	R. L. Polk & Co.
1925	RADIOAK LABORATORIES	R. L. Polk & Co. of California

### 680 22ND ST

<u>Year</u>	<u>Uses</u>	<u>Source</u>
1967	CORONA BERT N INTERIOR DECORATING	R. L. Polk Co.
1925	HACKETT WM H R	R. L. Polk & Co. of California

## FINDINGS

### 688 22ND ST

<u>Year</u>	<u>Uses</u>	<u>Source</u>
1933	YOSHI S H	R. L. Polk & Co.
1925	KOYAMA GISABURO R	R. L. Polk & Co. of California
1920	GEORGE S RESTAURANT	R. L. Polk & Co. of California

### 694 22ND ST

<u>Year</u>	<u>Uses</u>	<u>Source</u>
1943	Mc Lean Wm J barber	R. L. Polk & Co.
1933	WILSON HARRY (MINERVA) BARBER	R. L. Polk & Co.

### 23RD

#### 601 23RD

<u>Year</u>	<u>Uses</u>	<u>Source</u>
1986	Mok Y M	PACIFIC BELL WHITE PAGES
	Mok Wesley	PACIFIC BELL WHITE PAGES
1980	Martinez Gregorio	Pacific Telephone
	Li Simon	Pacific Telephone
1970	SUN WILLIE	Pacific Telephone Directory
	MARTINEZ GREGORIO	Pacific Telephone Directory
1955	WONG BING SEUNG	The Pacific Telephone & Telegraph Co.
1950	VOTTER KCARL R	The Pacific Telephone & Telegraph Co.
1928	Ream Emmet H Hazel D pntr cont R	R.L. Polk and Co of California
	MARTIN Geo Bessie h rea R	R.L. Polk and Co of California

#### 603 23RD

<u>Year</u>	<u>Uses</u>	<u>Source</u>
1980	Hagen Marianne	Pacific Telephone

#### 605 23RD

<u>Year</u>	<u>Uses</u>	<u>Source</u>
1950	FESSLER HAZEL R	The Pacific Telephone & Telegraph Co.
1928	r Thos R	R.L. Polk and Co of California
	U John H	R.L. Polk and Co of California

#### 607 23RD

<u>Year</u>	<u>Uses</u>	<u>Source</u>
1970	BRAVO DIONISIO B DR	Pacific Telephone Directory
1955	BRAVO DIONLSIO B DR	The Pacific Telephone & Telegraph Co.

## FINDINGS

### 611 23RD

<u>Year</u>	<u>Uses</u>	<u>Source</u>
1991	Gasmin Amelia G	PACIFIC BELL WHITE PAGES
	Reyes Federico P	PACIFIC BELL WHITE PAGES
	Reyes Felipa	PACIFIC BELL WHITE PAGES
	I Reyes Felix T	PACIFIC BELL WHITE PAGES
1986	Gasmin Rodrigo	PACIFIC BELL WHITE PAGES
	Reyes Federico P	PACIFIC BELL WHITE PAGES
	Reyes Felipa	PACIFIC BELL WHITE PAGES
	Reyes Felix T	PACIFIC BELL WHITE PAGES
	Reyes Nelaing P	PACIFIC BELL WHITE PAGES
1980	Gasmin Rodrigo	Pacific Telephone
	Holloway Richard	Pacific Telephone
	Reyes Nelaing P	Pacific Telephone
1970	GASMIN RODRIGO	Pacific Telephone Directory
	HOLLOWAY RICHARD	Pacific Telephone Directory
	JACQUES VINCENT	Pacific Telephone Directory
	LIVINGSTON VIRGINIA R	Pacific Telephone Directory
1955	BLACK FRANK G R	The Pacific Telephone & Telegraph Co.
	HARRISON BUDD	The Pacific Telephone & Telegraph Co.
1950	BLACK FRANK G R	The Pacific Telephone & Telegraph Co.

### 615 23RD

<u>Year</u>	<u>Uses</u>	<u>Source</u>
1955	MYERS GRACE R	The Pacific Telephone & Telegraph Co.
1950	MYERS GRACE R	The Pacific Telephone & Telegraph Co.
1928	Telegraph Philip L Minoggio Bros R	R.L. Polk and Co of California
	Telegraph David L Minoggio Bros R	R.L. Polk and Co of California

### 619 23RD

<u>Year</u>	<u>Uses</u>	<u>Source</u>
1928	SzakeI Julius D Florence slsmn Triangle Parts Co H	R.L. Polk and Co of California
	Havens Carl Kate lab H	R.L. Polk and Co of California

### 621 23RD

<u>Year</u>	<u>Uses</u>	<u>Source</u>
1986	Dunn Lessie	PACIFIC BELL WHITE PAGES
	Dunn Linda A	PACIFIC BELL WHITE PAGES
	Dunn Lione	PACIFIC BELL WHITE PAGES
	Smith D	PACIFIC BELL WHITE PAGES

## FINDINGS

<u>Year</u>	<u>Uses</u>	<u>Source</u>
1970	WOLF JACK	Pacific Telephone Directory
	RILEY VICTOR	Pacific Telephone Directory
	COYLE CUSTER M	Pacific Telephone Directory
1955	COYLE SALLY M R	The Pacific Telephone & Telegraph Co.
	RILEY VICTOR	The Pacific Telephone & Telegraph Co.
1950	LAHLOSKY DELPHINE R	The Pacific Telephone & Telegraph Co.
	PIPITONE N J MRS R	The Pacific Telephone & Telegraph Co.
	COYLE SALLY M R	The Pacific Telephone & Telegraph Co.
	ELLISON JERRY R	The Pacific Telephone & Telegraph Co.
1928	Tungate Frank carp H	R.L. Polk and Co of California
	Unks John W Annie mech H	R.L. Polk and Co of California

### **23RD 8 ST**

#### **544 23RD 8 ST**

<u>Year</u>	<u>Uses</u>	<u>Source</u>
1975	EMERY DO	Pacific Telephone

### **23RD AVE**

#### **601 23RD AVE**

<u>Year</u>	<u>Uses</u>	<u>Source</u>
1945	TINEY S SERVICE	The Pacific Telephone & Telegraph Co.
1943	Madera Leonard F Rose trucker	R. L. Polk & Co.
1933	HAM WM F (ETHEL M) GAS STA	R. L. Polk & Co.
1928	n Hugh F Elva gas sta	R.L. Polk and Co of California

#### **615 23RD AVE**

<u>Year</u>	<u>Uses</u>	<u>Source</u>
1945	SIMPLEX WRAPPING MACHINE CO	The Pacific Telephone & Telegraph Co.
	SERVICE PATTERN & ALUMINUM FOUNDRY CO	The Pacific Telephone & Telegraph Co.
1943	SERVICE PATTERN & FOUNDRY CO Peter Caird Edward Weidner Wood and Metal Patterns Foundry Service Experimental Work Rear	R. L. Polk & Co.
1938	SERVICE PATTERN WORKS	Pacific Telephone
	PERMANENT MOLD CASTING CO	Pacific Telephone
1928	Czizek J Co The Christian Iversen pres Claude Jenkins v pres Jos Dvorin sec treas air springs	R.L. Polk and Co of California
1925	AMER THERMOPHONE CO	R. L. Polk & Co. of California

## FINDINGS

### 619 23RD AVE

<u>Year</u>	<u>Uses</u>	<u>Source</u>
1943	Garcia Jos C Constance welder h	R. L. Polk & Co.
1933	HAM WM F (ETHEL M) GAS STA	R. L. Polk & Co.
1928	r Arch Jessie mach H	R.L. Polk and Co of California
	Masonic Jessie maid R	R.L. Polk and Co of California

### 23RD RICHMOND ST

#### 516 23RD RICHMOND ST

<u>Year</u>	<u>Uses</u>	<u>Source</u>
1986	RICHMOND TOYOTA INC	Pacific Bell
	TOYOTA TRUCKS	Pacific Bell

### 23RD ST

#### 509 23RD ST

<u>Year</u>	<u>Uses</u>	<u>Source</u>
1967	PAYTON GEO A	R. L. Polk Co.
1945	SEEBER RALPH R	The Pacific Telephone & Telegraph Co.
1943	Seeber Ralph W Minnie K mach h	R. L. Polk & Co.
1925	HARRAH MRS H H R	R. L. Polk & Co. of California
1920	HARRAH MRS H H R	R. L. Polk & Co. of California

#### 511 23RD ST

<u>Year</u>	<u>Uses</u>	<u>Source</u>
1967	TRIPLETT BENJ	R. L. Polk Co.
1962	Cummins A E	Pacific Telephone
1945	COVINGTON EDNA R	The Pacific Telephone & Telegraph Co.
1943	Lane Delmar N carp r	R. L. Polk & Co.
	Lane Leonard L Ethel M carp h	R. L. Polk & Co.
1938	PEDUZZI HELEN M R	Pacific Telephone
1925	DEAN A R	R. L. Polk & Co. of California
1920	JOHNSON E MEADOR R	R. L. Polk & Co. of California

#### 512 23RD ST

<u>Year</u>	<u>Uses</u>	<u>Source</u>
2006	WATER INC	Haines Company, Inc.
	PURE MOUNTAIN	Haines Company, Inc.



## FINDINGS

### 514 23RD ST

<u>Year</u>	<u>Uses</u>	<u>Source</u>
2006	TRAN John	Haines Company, Inc.
	WILSON Tarni	Haines Company, Inc.
	LLAMAS David	Haines Company, Inc.
2000	GARDES TIM	Pacific Bell
1992	2 NGUYEN NAM	PACIFIC BELL DIRECTORY
1975	MALAY JIM	Pacific Telephone
	COLLINS M	Pacific Telephone
1967	COLLINS MARY MRS	R. L. Polk Co.
1962	Collins Mary	Pacific Telephone
1945	DUNCAN G G R	The Pacific Telephone & Telegraph Co.
1943	Darrah Chas clk r	R. L. Polk & Co.
	Derby Lloyd L Lulu cond Key System h	R. L. Polk & Co.
	Mc Elvain Wm K Thekla mech Key System r	R. L. Polk & Co.
	Meikle David clk r	R. L. Polk & Co.
1938	DERBY L L R	Pacific Telephone
1933	SIBLEY MILDRED WAITER R	R. L. Polk & Co.
	SIBLEY MARY MRS RESTR	R. L. Polk & Co.
	SIBLEY CRISSIE M WAITER R	R. L. Polk & Co.
	SIBLEY ALBT B (MARY) COLLR H	R. L. Polk & Co.
	HANSEN HUGH J LAB R	R. L. Polk & Co.
	FELIX MARY MRS R	R. L. Polk & Co.
	FAIRLEY WM F (ANNIE) GRAINER H	R. L. Polk & Co.
	DERMODY JOHN LAB R	R. L. Polk & Co.
1925	BARSTOW WALL R	R. L. Polk & Co. of California
1920	BARSTOW WALL R	R. L. Polk & Co. of California
	BARSTOW MRS E R R	R. L. Polk & Co. of California

### 516 23RD ST

<u>Year</u>	<u>Uses</u>	<u>Source</u>
2006	MERCADO	Haines Company, Inc.
	CARNICERIAMI	Haines Company, Inc.
	MITIERRASUPER	Haines Company, Inc.
	TIERRA	Haines Company, Inc.
1962	Timmons & Berk plumbng	Pacific Telephone
1943	Castagnola Angelo B Amy ptrnmkr	R. L. Polk & Co.

## FINDINGS

### 517 23RD ST

<u>Year</u>	<u>Uses</u>	<u>Source</u>
1975	BLANTON EARL	Pacific Telephone
1967	MASSMAN CONSTRUCTION GENL BLDG CONTR BLANTON EARL J HASTINGS EUG M	R. L. Polk Co. R. L. Polk Co. R. L. Polk Co. R. L. Polk Co.
1962	Hastings Eugene M	Pacific Telephone
1945	ROBINSON C E MRS R	The Pacific Telephone & Telegraph Co.
1943	ELLIS Benj J h Jasper Edwin r Peterson Elsie r Van Meter Clifford L wid L M h	R. L. Polk & Co. R. L. Polk & Co. R. L. Polk & Co. R. L. Polk & Co.
1938	HARCOURT W M R	Pacific Telephone
1933	CHAPMAN BENJ R LANGSTON JOHANNA (WID W H) H STEBBINS ENDRISS MRS R	R. L. Polk & Co. R. L. Polk & Co. R. L. Polk & Co.
1925	THOMSON ANITA M R	R. L. Polk & Co. of California
1920	VENN E C R	R. L. Polk & Co. of California

### 520 23RD ST

<u>Year</u>	<u>Uses</u>	<u>Source</u>
1962	Timmons & Berk Electric	Pacific Telephone

### 522 23RD ST

<u>Year</u>	<u>Uses</u>	<u>Source</u>
2006	Mi RACLEBLDG ROOFING ED MORRIS MNTC & CONSTR	Haines Company, Inc. Haines Company, Inc. Haines Company, Inc. Haines Company, Inc.

### 523 23RD ST

<u>Year</u>	<u>Uses</u>	<u>Source</u>
1962	Clancy Celestia	Pacific Telephone
1943	Ford Louise E wid E J h Esparza Raymond E Hilda L electn r Ramage B Frank Alma K h Ramage Irvin L shipftr r	R. L. Polk & Co. R. L. Polk & Co. R. L. Polk & Co. R. L. Polk & Co.
1938	FEYLER GEORGE MRS R	Pacific Telephone

## FINDINGS

<u>Year</u>	<u>Uses</u>	<u>Source</u>
1933	WILSON BYRON F SERVMN UNDERWOOD ELLIOTT FISHER CO R	R. L. Polk & Co.
	MEEK EDW B (BELLE B) H	R. L. Polk & Co.
1925	MEEK E B R	R. L. Polk & Co. of California
1920	MEEK E B R	R. L. Polk & Co. of California

### 524 23RD ST

<u>Year</u>	<u>Uses</u>	<u>Source</u>
1967	CARMICHAEL GEO B	R. L. Polk Co.
1962	Carmichael G B	Pacific Telephone
1945	HAMLEY WM F R	The Pacific Telephone & Telegraph Co.
1943	Brown Virgil L cond r	R. L. Polk & Co.
	Hamley Una M wid W F h	R. L. Polk & Co.
	Martens Lewis shipydwkr r	R. L. Polk & Co.
	Roesh John W shipydwkr r	R. L. Polk & Co.
	Arentz Geo E r	R. L. Polk & Co.
1938	HAMLEY WM F R	Pacific Telephone
	HANCOCK JOHN MUTUAL LIFE INSURANCE CO	Pacific Telephone
	JOHN HANCOCK MUTUAL LIFE INS CO	Pacific Telephone
	RICHARDSON VAN J JOHN HANCOCK MUTUAL LIFE INS CO	Pacific Telephone
1933	RAMM LEO PASTEURIZER WILLOW BROOK DAIRY CO R	R. L. Polk & Co.
1925	BURRIS FRED S R	R. L. Polk & Co. of California
1920	WALTER FRED R	R. L. Polk & Co. of California

### 525 23RD ST

<u>Year</u>	<u>Uses</u>	<u>Source</u>
1962	Antoinette Maria Bty Salon	Pacific Telephone
	Bowman Maria Antoinette Mrs Maria Antoinette Bty Salon	Pacific Telephone
	Maria Antoinette Beauty Salon	Pacific Telephone
1943	Comstock Raymond L Adella L slsmn Colyear Motor Sales Co h	R. L. Polk & Co.
1933	COMBS HAZEL CLK H	R. L. Polk & Co.
	COMBS MABEL CLK R	R. L. Polk & Co.

### 527 23RD ST

<u>Year</u>	<u>Uses</u>	<u>Source</u>
2006	INSTITUTE SCIENTIFIC	Haines Company, Inc. Haines Company, Inc.

## FINDINGS

<u>Year</u>	<u>Uses</u>	<u>Source</u>
2006	AFRICAN	Haines Company, Inc.
1975	A 33	Pacific Telephone
1962	Linnane Sue	Pacific Telephone
1945	FERNANDEZ SERGIE R	The Pacific Telephone & Telegraph Co.
1943	Brautovich Louis liquors h	R. L. Polk & Co.
1938	BRAUTOVICH LOUIS R	Pacific Telephone
1933	BRAUTOVICH LOUIS (EVA) CIGARS	R. L. Polk & Co.
1925	AVESON MRS A N R	R. L. Polk & Co. of California

### 529 23RD ST

<u>Year</u>	<u>Uses</u>	<u>Source</u>
1945	PARROS GUS MRS R	The Pacific Telephone & Telegraph Co.
1933	GAW JOHN H (NORRINE) AUTO PNTR H	R. L. Polk & Co.
	SUMMERS MARJORIE MRS DMNSTR R	R. L. Polk & Co.
1920	MCGIVNEY GRACE R	R. L. Polk & Co. of California

### 533 23RD ST

<u>Year</u>	<u>Uses</u>	<u>Source</u>
1920	SCHMITZ WILHELMINA R	R. L. Polk & Co. of California

### 535 23RD ST

<u>Year</u>	<u>Uses</u>	<u>Source</u>
1920	SOLOMON MRS M R	R. L. Polk & Co. of California

### 536 23RD ST

<u>Year</u>	<u>Uses</u>	<u>Source</u>
1967	YOUNG LOU C MRS	R. L. Polk Co.
	CLARK JESSIE MRS	R. L. Polk Co.
	CANNON RICHD E	R. L. Polk Co.
1962	Tye Mae Mrs	Pacific Telephone
	Tallerico Mary	Pacific Telephone
	Morris J N	Pacific Telephone
	Hyde Florence Mrs	Pacific Telephone
	Clark Jessie Mrs	Pacific Telephone
1945	VAN METER C W R	The Pacific Telephone & Telegraph Co.
	MORRIS J N R	The Pacific Telephone & Telegraph Co.
1943	Stout Gertrude Mrs hskpr	R. L. Polk & Co.
	Seewaldsen Lorraine r	R. L. Polk & Co.
	Paige Gladys shipydwkr r	R. L. Polk & Co.

## FINDINGS

<u>Year</u>	<u>Uses</u>	<u>Source</u>
1943	Nelson Anna C wid P A h	R. L. Polk & Co.
	Morris Jas N Ida h	R. L. Polk & Co.
	JONES Aaron E shipydwkr r	R. L. Polk & Co.
	Housh Alice Mrs r	R. L. Polk & Co.
	Fielden Mary E Mrs smstrs I Magnin & Co h	R. L. Polk & Co.
	EDWARDS Jack Cath acct h	R. L. Polk & Co.
	Berquest Dorothy Mrs fctywkr r	R. L. Polk & Co.
	Wilds Dora Mrs r	R. L. Polk & Co.
1938	MORRIS J N R	Pacific Telephone
1933	MORRIS JAS (IDA) H	R. L. Polk & Co.
	PEARCE ERNEST H (MAUDE) TOWERMN H	R. L. Polk & Co.
	RONNA GEO B BKPR BANK OF AM R	R. L. Polk & Co.
	RONNA OTTO (MABEL B) SLSMN WHITE POLLARD FRED T WOOD INC H	R. L. Polk & Co.
	THOMES FRANCES MRS R	R. L. Polk & Co.
	WILDS DORA MRS R	R. L. Polk & Co.
	MCMILLAN ETHEL STEN R	R. L. Polk & Co.
	MORRIS IDA MRS APT MGR H	R. L. Polk & Co.
	BLOHM ROMILDA C CLK R	R. L. Polk & Co.
1925	MORRIS J N R	R. L. Polk & Co. of California
1920	MORRIS J N R	R. L. Polk & Co. of California

### 537 23RD ST

<u>Year</u>	<u>Uses</u>	<u>Source</u>
1967	DE MARTINO ZELDA R MRS	R. L. Polk Co.
1962	Ratajczak B E	Pacific Telephone
	Pennington Lucy Mrs r	Pacific Telephone
	Huffman H C	Pacific Telephone
	De Martino Gus	Pacific Telephone
	Attubato Marie	Pacific Telephone
1945	BENSON PEARL R	The Pacific Telephone & Telegraph Co.
	DE MARTINO GUS R	The Pacific Telephone & Telegraph Co.
	EDWARDS J A R	The Pacific Telephone & Telegraph Co.
	VINCENT CORA MRS R	The Pacific Telephone & Telegraph Co.
1943	Hiley Allen shipydwkr r	R. L. Polk & Co.
	Huffmann Haskell Nita shipydwkr h	R. L. Polk & Co.
	Lloyd Kenyon P Mrs waiter h	R. L. Polk & Co.
	SIEGEL Frank Shirley shipydwkr h	R. L. Polk & Co.

## FINDINGS

<u>Year</u>	<u>Uses</u>	<u>Source</u>
1943	Tobin Maurice Pearl shipydwkr r	R. L. Polk & Co.
	Vincent Geo C Cora h	R. L. Polk & Co.
	HALL Wm C cook r	R. L. Polk & Co.
	German Chas B Mary A h	R. L. Polk & Co.
	Frazier Marvin C Ella L USN h	R. L. Polk & Co.
	Frazier Ella L clk r	R. L. Polk & Co.
	Fernwood Apartments	R. L. Polk & Co.
	De Martino Aug Zelda h	R. L. Polk & Co.
	De Lore Allen bartndr r	R. L. Polk & Co.
	Bradehorst Jean r	R. L. Polk & Co.
	Bradehorst Chas F Helen driver h	R. L. Polk & Co.
	BENSON Pearl Mrs fctywkr r	R. L. Polk & Co.
1938	SWARTZ DOROTHY A R	Pacific Telephone
	FERNWOOD APTS	Pacific Telephone
1933	CASTLEMAN CASEY MRS R	R. L. Polk & Co.
	DE FIGANIERE MARY MRS H	R. L. Polk & Co.
	ERICKSON SIGFRID MASSEUSE R	R. L. Polk & Co.
	ERICKSON SIGMOND R	R. L. Polk & Co.
	ERLINGTON APARTMENTS	R. L. Polk & Co.
	HANSEN RICHD B COOK R	R. L. Polk & Co.
	PAUL EDW J MECH H	R. L. Polk & Co.
	SAWDEY GRACE A MRS MGR	R. L. Polk & Co.
	ERLINGTON APTS H	R. L. Polk & Co.
	ZEPPLIN CHAS PNTR H	R. L. Polk & Co.
1925	SAWDEY F E	R. L. Polk & Co. of California

### 538 23RD ST

<u>Year</u>	<u>Uses</u>	<u>Source</u>
1943	Shaman Mary Mrs h	R. L. Polk & Co.

### 539 23RD ST

<u>Year</u>	<u>Uses</u>	<u>Source</u>
1967	BENNETT JOHN	R. L. Polk Co.
1962	Ketcham Anna W	Pacific Telephone
	Kayler Florence	Pacific Telephone
1945	PARKS ANNA MRS R	The Pacific Telephone & Telegraph Co.
1943	Thomas Winnie r	R. L. Polk & Co.
	Standley Wm Lou V h	R. L. Polk & Co.
	SMITH Mary Z beauty opr r	R. L. Polk & Co.

## FINDINGS

<u>Year</u>	<u>Uses</u>	<u>Source</u>
1943	Parks Anna Mrs h	R. L. Polk & Co.
	Owens John M r	R. L. Polk & Co.
	Flagg Fred r	R. L. Polk & Co.
	Bartlett Ernest E Mary E electn hlpr r	R. L. Polk & Co.
1938	PARKS ANNA MRS R	Pacific Telephone
1933	PARKS EARL F (ANNA) IRONWKR H	R. L. Polk & Co.
	DEATRICK WM R CARP H	R. L. Polk & Co.
	BARKER EDW J (LILLIAN) OIL WELL DRILLER H	R. L. Polk & Co.
1925	PARKS MRS ANNA R	R. L. Polk & Co. of California
1920	HOGAN J K R	R. L. Polk & Co. of California

### 540 23RD ST

<u>Year</u>	<u>Uses</u>	<u>Source</u>
2013	ANSARS CONSULTING SERVICE INC	Cole Information Services
	PROVIDENCE HOUSE	Cole Information Services
2008	GAMELIN CALIFORNIA ASSOCIATION	Cole Information Services
	PROVIDENCE HO	Cole Information Services
2006	APARTMENTS	Haines Company, Inc.
	BARDWELL Darrell	Haines Company, Inc.
	HAMMER Richard	Haines Company, Inc.
	HANSBROUGH Tom	Haines Company, Inc.
	INGRAM Roger	Haines Company, Inc.
	KIRBY Jefferay	Haines Company, Inc.
	MAPP CARTER	Haines Company, Inc.
	Jeanne	Haines Company, Inc.
	MARKHAM Thomas R	Haines Company, Inc.
	NEAL Herbert	Haines Company, Inc.
	NIELSON John	Haines Company, Inc.
	PARADISE Dav Id	Haines Company, Inc.
	PHILLIPS Michael	Haines Company, Inc.
	PROVIDENCE	Haines Company, Inc.
	HOUSE	Haines Company, Inc.
	SIMMONS Bernard	Haines Company, Inc.
	TSOSIE Susan J	Haines Company, Inc.
2000	401 ZAMBRANO JUAN C	Pacific Bell
	404 MARTINEZ J MARTY	Pacific Bell
	406 HANSBROUGH TOM	Pacific Bell
	408 PARADISE DAVID	Pacific Bell

## FINDINGS

<u>Year</u>	<u>Uses</u>	<u>Source</u>
2000	411 SIMMONS BERNARD	Pacific Bell
	101 PROVIDENCE HOUSE	Pacific Bell
	101 COLLINS P	Pacific Bell
	203 LAPALMER LESLIE	Pacific Bell
	205 HENDRIX RANDY	Pacific Bell
	207 ARONSON SCOTT A	Pacific Bell
	212 OLSON ELIZABETH	Pacific Bell
	311 BARDWELL DARRELL	Pacific Bell
	301 BARNES ANNETTE	Pacific Bell
1996	311 STAFORD CURTIS	PACIFIC BELL DIRECTORY
	308 MULLIGAN JOHN L	PACIFIC BELL DIRECTORY
	305 COOPER TERRY	PACIFIC BELL DIRECTORY
	207 BARNES ANNETTE	PACIFIC BELL DIRECTORY
	107 HANSBROUGH TOM	PACIFIC BELL DIRECTORY
	101 PROVIDENCE HOUSE	PACIFIC BELL DIRECTORY
	101 COLLINS P	PACIFIC BELL DIRECTORY
	404 MARTINEZ J MARTY	PACIFIC BELL DIRECTORY
	406 KNUCKLES YVONNE	PACIFIC BELL DIRECTORY
	408 PARADISE DAVID	PACIFIC BELL DIRECTORY
1992	412 KROTH CHARLY	PACIFIC BELL DIRECTORY
	101 PROVIDENCE HOUSE	PACIFIC BELL DIRECTORY
	103 JOHNSON MARY MARIE	PACIFIC BELL DIRECTORY
	106 FITZGERALD MICHEAL J	PACIFIC BELL DIRECTORY
	207 BARNES ANNETTE	PACIFIC BELL DIRECTORY
	304 MARTINEZ J MARTY	PACIFIC BELL DIRECTORY
	308 GAYFIELD DONNIE	PACIFIC BELL DIRECTORY
412 KROTH CHARLY	PACIFIC BELL DIRECTORY	

### 542 23RD ST

<u>Year</u>	<u>Uses</u>	<u>Source</u>
1920	MACKIN J P R	R. L. Polk & Co. of California

### 544 23RD ST

<u>Year</u>	<u>Uses</u>	<u>Source</u>
1975	GAMBS J	Pacific Telephone
	GELDNER MATILDE DE LEON	Pacific Telephone
1967	HANSON MARS INT DEC	R. L. Polk Co.
	GAMBS THOS	R. L. Polk Co.
	GELONER MATILDE O MRS	R. L. Polk Co.



## FINDINGS

<u>Year</u>	<u>Uses</u>	<u>Source</u>
1967	MAUNA MAUOE L MRS	R. L. Polk Co.
1962	Gambs J	Pacific Telephone
	Geldner Matilde de Leon	Pacific Telephone
	Schonach Alfons	Pacific Telephone
1945	GAMBS J R	The Pacific Telephone & Telegraph Co.
	GELDNER PETE R	The Pacific Telephone & Telegraph Co.
	SEEWALDSEN L MISS R	The Pacific Telephone & Telegraph Co.
1943	Anderson Fred L shipydwkr r	R. L. Polk & Co.
	Gambs John F Louise waiter h	R. L. Polk & Co.
	Geldner Peter Matilde artist h	R. L. Polk & Co.
	Montes Silvestre h	R. L. Polk & Co.
1938	GAMBS J R	Pacific Telephone
	PARRISH LES R	Pacific Telephone
	SEEWALDSEN L MISS R	Pacific Telephone
1933	ALLIE JOS H (ELSIE M) INS AGT H	R. L. Polk & Co.
	GAMBS JOHN F (LOUISE E) WAITER H	R. L. Polk & Co.
	GENEROUS GEO L CHAUF H	R. L. Polk & Co.
	SEEWALDSEN LAURINE CASH PG & ECO H	R. L. Polk & Co.
1925	ARMSTRONG R R	R. L. Polk & Co. of California
	HIRST MRS NITA R	R. L. Polk & Co. of California
	HORTON MRS MAY R	R. L. Polk & Co. of California
	WALTERS A J R	R. L. Polk & Co. of California
	WITHROW MRS M E R	R. L. Polk & Co. of California

### 545 23RD ST

<u>Year</u>	<u>Uses</u>	<u>Source</u>
1962	Saraba Spasoje	Pacific Telephone
	Jennings Arthur	Pacific Telephone
	Jennings Amina May	Pacific Telephone
	Tisma Lazo	Pacific Telephone
1945	MARTIN N E MRS R	The Pacific Telephone & Telegraph Co.
1943	Warden Jas J Virginia slsmn F W Cooper r	R. L. Polk & Co.
	Warden Alice E Mrs r	R. L. Polk & Co.
	Norris Jack r	R. L. Polk & Co.
	Hall Thos Anna E r	R. L. Polk & Co.
	Cherry Geo M Betty R h	R. L. Polk & Co.
	BRAUN Jos F r	R. L. Polk & Co.
1938	ROBERTS CLARK R	Pacific Telephone

## FINDINGS

<u>Year</u>	<u>Uses</u>	<u>Source</u>
1933	WHITE NELLIE (WID THOS) JAN H	R. L. Polk & Co.
	PERRY LORETTA MRS WAITER R	R. L. Polk & Co.
	KELLY HELEN (WID JOHN) CLK R	R. L. Polk & Co.
	FLEMMING FRANK (BERTIE) BRKMN H	R. L. Polk & Co.
	BROWN GEO (MYRTLE H) CARP H	R. L. Polk & Co.
1920	STEIGER M R R	R. L. Polk & Co. of California

### 550 23RD ST

<u>Year</u>	<u>Uses</u>	<u>Source</u>
2006	AUGNNG	Haines Company, Inc.
	WOODRUFFS	Haines Company, Inc.
	BRAKE&WHEEL	Haines Company, Inc.

### 551 23RD ST

<u>Year</u>	<u>Uses</u>	<u>Source</u>
2006	DSBLTS	Haines Company, Inc.
	NATL INST OF ART	Haines Company, Inc.

### 552 23RD ST

<u>Year</u>	<u>Uses</u>	<u>Source</u>
1967	PEACOCK JOHN B	R. L. Polk Co.
1962	Williams Jas L	Pacific Telephone
	Williams Goldie M	Pacific Telephone
	Peacock J B	Pacific Telephone
	Mauna Maude	Pacific Telephone
1945	WOLLESEN H MRS R	The Pacific Telephone & Telegraph Co.
	ADAMS JEAN F R	The Pacific Telephone & Telegraph Co.
1943	Davis Danl H Carrie A shipydwkr h	R. L. Polk & Co.
	Dooley Geo J Ethel D bus opr h	R. L. Polk & Co.
	Duncan Virginia M waiter r	R. L. Polk & Co.
	Moore Warren C Rosa L shipydwkr h	R. L. Polk & Co.
	Silva Clement P shipydwkr r	R. L. Polk & Co.
	SMITH Marie Indywkr r	R. L. Polk & Co.
	SNYDER Walter W Edna M eng h	R. L. Polk & Co.
	Wollasen Hans Lettie swtchmn h	R. L. Polk & Co.
1938	ANDERSON CHET R	Pacific Telephone
	HIXSON W L R	Pacific Telephone
	WOLLESON H MRS R	Pacific Telephone
1933	WILDBAHM MILLAN APT MGR H	R. L. Polk & Co.

## FINDINGS

<u>Year</u>	<u>Uses</u>	<u>Source</u>
1933	MCCOURT MAY MRS H	R. L. Polk & Co.
	FORD MARY A MRS H	R. L. Polk & Co.
	BIRMINGHAM PETER J R	R. L. Polk & Co.
	BEHRENS WALTER J STEVEDORE R	R. L. Polk & Co.
1925	STEWART R O R	R. L. Polk & Co. of California
	SEEWALDSEN MISS L R	R. L. Polk & Co. of California
	SANCHEZ MRS DEL R	R. L. Polk & Co. of California
	PECK WALTER J R	R. L. Polk & Co. of California
	BOGUE E R	R. L. Polk & Co. of California
	PECK L M R	R. L. Polk & Co. of California
1920	BOGUE E R	R. L. Polk & Co. of California

### 553 23RD ST

<u>Year</u>	<u>Uses</u>	<u>Source</u>
1967	DALTON FRANK A	R. L. Polk Co.
1962	Wilkie Patrick E	Pacific Telephone
	Wilkie Mary Mae	Pacific Telephone
	Middleton R N	Pacific Telephone
1943	Lockwood Howard Y Alma M acct h	R. L. Polk & Co.
1938	SPOTT LOUIS H R	Pacific Telephone
1933	FROM JEANNE (WID SAML) H	R. L. Polk & Co.
	GIVENS WM PASTEURIZER R	R. L. Polk & Co.
	RASMUSSEN NORMAN PNTR R	R. L. Polk & Co.
	SKAAREN EDW PNTR R	R. L. Polk & Co.
	SKAAREN ELIAS PNTR R	R. L. Polk & Co.
	DUSTIN LUCILE F CLK R	R. L. Polk & Co.
1925	KELSEY MRS A R	R. L. Polk & Co. of California
1920	MCDOWELL J A R	R. L. Polk & Co. of California

### 556 23RD ST

<u>Year</u>	<u>Uses</u>	<u>Source</u>
1967	HOLECEK ELMER C	R. L. Polk Co.
1945	ROSLING DAVID E R	The Pacific Telephone & Telegraph Co.
1943	Knoch Clara r	R. L. Polk & Co.
	Kelly Kath A r	R. L. Polk & Co.
	JOHNSON Mary Mrs h	R. L. Polk & Co.
	JOHNSON Doris r	R. L. Polk & Co.
	Garrett Mary E wid J O r	R. L. Polk & Co.
	Petrie Herbt A Marjorie shipydwkr h	R. L. Polk & Co.

## FINDINGS

<u>Year</u>	<u>Uses</u>	<u>Source</u>
1938	FOSTER EMILY J R	Pacific Telephone
1933	WARREN RICHD M (MAE E) CHAUF H	R. L. Polk & Co.
	MCCARTY CATH MRS R	R. L. Polk & Co.
	JENSEN WALTER BRKLYR R	R. L. Polk & Co.
1925	RICE H E R	R. L. Polk & Co. of California
1920	DEY MRS R P R	R. L. Polk & Co. of California
	CLARK DR ERNEST M R	R. L. Polk & Co. of California

### 557 23RD ST

<u>Year</u>	<u>Uses</u>	<u>Source</u>
1945	CULLEN M MRS R	The Pacific Telephone & Telegraph Co.
1943	Swan Jos carp r	R. L. Polk & Co.
	SULLIVAN Jerry r	R. L. Polk & Co.
	Murphy Anthony r	R. L. Polk & Co.
	MARTIN Geo barber r	R. L. Polk & Co.
	Foley Frank r	R. L. Polk & Co.
	Cullen Margt Mrs h	R. L. Polk & Co.
	Farrell Frank r	R. L. Polk & Co.
1938	CULLEN M MRS R	Pacific Telephone
1933	CULLEN MARGT MRS H	R. L. Polk & Co.
	MURPHY DENNIS R	R. L. Polk & Co.
1925	GUTHRIE A E R	R. L. Polk & Co. of California
	KNOX G H R	R. L. Polk & Co. of California
1920	STEESE W F R	R. L. Polk & Co. of California

### 560 23RD ST

<u>Year</u>	<u>Uses</u>	<u>Source</u>
1962	Fuller Coy	Pacific Telephone
1945	WELCH J W R	The Pacific Telephone & Telegraph Co.
1943	Welch Jas W Bessie E eng r	R. L. Polk & Co.
	Henderson S Josephine wid G F h	R. L. Polk & Co.
1938	HENDERSON FRANK R	Pacific Telephone
1933	HENDERSON GEO F (SARAH J) STA OPR PG & ECO H	R. L. Polk & Co.
	WELCH J WARREN (BESSIE E) H	R. L. Polk & Co.
1925	U S PUBLIC HEALTH SERVICE	R. L. Polk & Co. of California

### 561 23RD ST

<u>Year</u>	<u>Uses</u>	<u>Source</u>
1945	EVANS FLORENCE R	The Pacific Telephone & Telegraph Co.

## FINDINGS

<u>Year</u>	<u>Uses</u>	<u>Source</u>
1943	Munday Alzena B Mrs r	R. L. Polk & Co.
	SUTHERLAND Jas clk r	R. L. Polk & Co.
	EVANS Maude M wid H L nurse	R. L. Polk & Co.
	EVANS Harry K Florence T shipydwkr h	R. L. Polk & Co.
	Denley Arth E r	R. L. Polk & Co.
	Armstrong Earl r	R. L. Polk & Co.
1938	SMITH MARY E R	Pacific Telephone
1933	COLE EARL M (JOSEPHINE) H	R. L. Polk & Co.
	BESSETTE ESTHER (WID J E) H	R. L. Polk & Co.
1925	FITZWILLIAM M E R	R. L. Polk & Co. of California
1920	SEEWALDSEN MISS D R	R. L. Polk & Co. of California

### 564 23RD ST

<u>Year</u>	<u>Uses</u>	<u>Source</u>
1967	DANIEL WILLI E	R. L. Polk Co.
1962	Daniel Ernest r	Pacific Telephone
1945	DANIEL W ERNEST R	The Pacific Telephone & Telegraph Co.
1943	Adams Arth E Carola slsmn Cardinet Candy Co h	R. L. Polk & Co.
1938	ADAMS A E R	Pacific Telephone
1933	HOWARD GEO C (DORIS E) LAB H	R. L. Polk & Co.
1925	RODGERS S CONTR	R. L. Polk & Co. of California

### 565 23RD ST

<u>Year</u>	<u>Uses</u>	<u>Source</u>
1943	James David H r	R. L. Polk & Co.

### 566 23RD ST

<u>Year</u>	<u>Uses</u>	<u>Source</u>
1925	VON M ZESCH MRS E R	R. L. Polk & Co. of California

### 567 23RD ST

<u>Year</u>	<u>Uses</u>	<u>Source</u>
1962	Phillips Edna	Pacific Telephone
1943	Joseph Henry h	R. L. Polk & Co.
	Keyes Mary Mrs clk r	R. L. Polk & Co.
	Walter Henry r	R. L. Polk & Co.
1938	KERLINGER JO R	Pacific Telephone
1933	MOORE ALICE C (WID M J) H	R. L. Polk & Co.
	MAYFIELD MABEL C (WID CLAUDE) CLK R	R. L. Polk & Co.

## FINDINGS

<u>Year</u>	<u>Uses</u>	<u>Source</u>
1933	HAWLEY NORMAN A SERV STA ATDT R	R. L. Polk & Co.
1925	GRAHAM JOHN R	R. L. Polk & Co. of California
1920	MEYER DELLA R	R. L. Polk & Co. of California

### 569 23RD ST

<u>Year</u>	<u>Uses</u>	<u>Source</u>
1962	Nash John J r	Pacific Telephone
1945	EBLEN FRANK R	The Pacific Telephone & Telegraph Co.
1943	WOODS Robt r	R. L. Polk & Co.
	SLOAN Fred A Emily flr fnshr h	R. L. Polk & Co.
	Borchert Sidney mach r	R. L. Polk & Co.
	Arnett Mary S emp MCM Co r	R. L. Polk & Co.
	Arnett Margy sten WDC Co r	R. L. Polk & Co.
1933	HAWLEY ROSALIA (WID S T) H	R. L. Polk & Co.

### 571 23RD ST

<u>Year</u>	<u>Uses</u>	<u>Source</u>
1962	Silveria Joe	Pacific Telephone
1945	KARPER VIRGINIA R	The Pacific Telephone & Telegraph Co.
1943	Greenhoff Thos r	R. L. Polk & Co.
	Hanson Geo W inspr police PPD h	R. L. Polk & Co.
	Karper Virginia waiter r	R. L. Polk & Co.
1938	GEISLER ARTHUR M R	Pacific Telephone
1933	GEISLER ARTH M BKPR R	R. L. Polk & Co.
	GEISLER BESSIE (WID J H) H	R. L. Polk & Co.
1925	GEISLER GEO H R	R. L. Polk & Co. of California
1920	GEISLER GEO H R	R. L. Polk & Co. of California

### 573 23RD ST

<u>Year</u>	<u>Uses</u>	<u>Source</u>
1945	GRAHAM E W R	The Pacific Telephone & Telegraph Co.
1943	Taylor Prudence r	R. L. Polk & Co.
	Parker Philip Mary shipydwkr r	R. L. Polk & Co.
	Grisham Cath h	R. L. Polk & Co.
	Carlson Wm F Lois C car clnr h	R. L. Polk & Co.
1925	BUIE MRS P R	R. L. Polk & Co. of California

## FINDINGS

### 574 23RD ST

<u>Year</u>	<u>Uses</u>	<u>Source</u>
2006	No Current Listing	Haines Company, Inc.
1967	MARTINSEN KARL	R. L. Polk Co.
1962	Heavingham K	Pacific Telephone
1945	HEAVINGHAM K R	The Pacific Telephone & Telegraph Co.
1943	CLARK Margie E emp MCM Co r Cornett Iris waiter r Heavingham Kath M Mrs h	R. L. Polk & Co. R. L. Polk & Co. R. L. Polk & Co.
1938	HEAVINGHAM K R	Pacific Telephone
1933	FINNIE ROBT R HARFORD SIDNEY CLO CLNR R HARTFORD SIDNEY CLO CTR R HOGANSON EDW R HOGANSON WM R MERRIHEW HENRY RESTRWKR R MURPHY JOHN A SLSMN R WILLIAMSON LOUISE B (WID J H) FURN RMS	R. L. Polk & Co. R. L. Polk & Co. R. L. Polk & Co. R. L. Polk & Co. R. L. Polk & Co. R. L. Polk & Co. R. L. Polk & Co. R. L. Polk & Co. R. L. Polk & Co.
1925	PIERCE DR CHAS E R RUEDY ROBERT R	R. L. Polk & Co. of California R. L. Polk & Co. of California
1920	LOWRY MRS J E R	R. L. Polk & Co. of California

### 575 23RD ST

<u>Year</u>	<u>Uses</u>	<u>Source</u>
2006	GOLDEN 7 QUIK EXPRess GAS	Haines Company, Inc. Haines Company, Inc.
1943	Chiono Dominic P Aileen M shipydwkr h	R. L. Polk & Co.
1933	QUALLS CHAS BATTERYMN H	R. L. Polk & Co.

### 579 23RD ST

<u>Year</u>	<u>Uses</u>	<u>Source</u>
1943	Prendergast Margt wid Martin h Nowak Frank slsmn r MASON Doris r MARTIN John shipydwkr r Foster Emily J Mrs r Roberts F E Estelle shipydwkr h Bowman Aug G r Darrell Doris r	R. L. Polk & Co. R. L. Polk & Co. R. L. Polk & Co. R. L. Polk & Co. R. L. Polk & Co. R. L. Polk & Co. R. L. Polk & Co. R. L. Polk & Co.

## FINDINGS

<u>Year</u>	<u>Uses</u>	<u>Source</u>
1933	SAXON WALTER (FANNIE) AUTO MECH H	R. L. Polk & Co.
	DARTON JOHN T (LEONA) LAB H	R. L. Polk & Co.
1925	LOOMIS H J R	R. L. Polk & Co. of California

### 580 23RD ST

<u>Year</u>	<u>Uses</u>	<u>Source</u>
1962	Langan Frank r	Pacific Telephone
	Winton Irene r	Pacific Telephone
	Swope W H	Pacific Telephone
1945	WINTON IRENE R	The Pacific Telephone & Telegraph Co.
1943	Chord Peggy S waiter r	R. L. Polk & Co.
	Coburn Norrine M sten lone C Hanson r	R. L. Polk & Co.
	DIXON Blake shipydwkr h	R. L. Polk & Co.
	Grill Chas T Frances shipydwkr h	R. L. Polk & Co.
	Kettle Raymond C h	R. L. Polk & Co.
	Ostrom Clover B Mrs clk HCC Co r	R. L. Polk & Co.
	Winton Irene Mrs h	R. L. Polk & Co.
	Winton Iring Irene shipydwkr h	R. L. Polk & Co.
1938	WEST MAUDE R	Pacific Telephone
	WINTON IRENE R	Pacific Telephone
1933	BIRCH OWEN (ALICE) BLRMKR H	R. L. Polk & Co.
	DUNN MARY E MRS H	R. L. Polk & Co.
	BIRCH ALICE MRS NURSE H	R. L. Polk & Co.
1920	JONES F R R	R. L. Polk & Co. of California

### 582 23RD ST

<u>Year</u>	<u>Uses</u>	<u>Source</u>
1962	Berriz Edw	Pacific Telephone
1928	Crain Donald W slsmn Patch Radio Supplies H	R.L. Polk and Co of California

### 584 23RD ST

<u>Year</u>	<u>Uses</u>	<u>Source</u>
1933	BOUCHARD ANNIE SLSWN R	R. L. Polk & Co.

### 585 23RD ST

<u>Year</u>	<u>Uses</u>	<u>Source</u>
1967	JACOBS IRETTA	R. L. Polk Co.
1962	Rodriguez Roger	Pacific Telephone
	Rodriguez Valentina	Pacific Telephone



## FINDINGS

<u>Year</u>	<u>Uses</u>	<u>Source</u>
1943	Mac Tavish W Warren electn r	R. L. Polk & Co.
	Mac Tavish W Jesse carp h	R. L. Polk & Co.
	Kay May G wid R O hskpr	R. L. Polk & Co.
1938	BECKWITH DOROTHY R	Pacific Telephone
1925	BLAIR CHAS M R	R. L. Polk & Co. of California
1920	BLAIR CHAS M R	R. L. Polk & Co. of California

### 589 23RD ST

<u>Year</u>	<u>Uses</u>	<u>Source</u>
1962	Porlaris Estanislao	Pacific Telephone
1945	BANDLE GEO E R	The Pacific Telephone & Telegraph Co.
1943	Bandle Geo E Annie H clk R E Cathcart h	R. L. Polk & Co.
1938	BANDLE GEO E R	Pacific Telephone
1933	BANDLE GEO E (ANNA H) H	R. L. Polk & Co.
	BANDLE ETHAN F AUTO MECH R	R. L. Polk & Co.
1925	BANDLE GEO E R	R. L. Polk & Co. of California
1920	BANDLE GEO E R	R. L. Polk & Co. of California

### 597 23RD ST

<u>Year</u>	<u>Uses</u>	<u>Source</u>
2006	GEE Thomas	Haines Company, Inc.
	HILLTyree	Haines Company, Inc.
	HURTADO RICHARD	Haines Company, Inc.
	KENNEDY Ray	Haines Company, Inc.
	OMOWALEAsase	Haines Company, Inc.
2000	OMOWALE ASASE	Pacific Bell
1975	GEE HENRY	Pacific Telephone
1967	GEE HENRY	R. L. Polk Co.
	SUN WM L	R. L. Polk Co.
1962	Gee Henry r	Pacific Telephone
1945	KITSON MAY R	The Pacific Telephone & Telegraph Co.
	URIDGE HARRY E R	The Pacific Telephone & Telegraph Co.
1943	ANDERSON Wm r	R. L. Polk & Co.
	Beaumont Frank A pharm r	R. L. Polk & Co.
	Cardoza Wm r	R. L. Polk & Co.
	Hathaway Lawrence B patrolmn ACCo r	R. L. Polk & Co.
	Kitson May V Mrs r	R. L. Polk & Co.
	Lewertoff Fred r	R. L. Polk & Co.
	Potter Chas shipydwkr r	R. L. Polk & Co.

## FINDINGS

<u>Year</u>	<u>Uses</u>	<u>Source</u>
1943	Price Geo J musician r	R. L. Polk & Co.
	URIDGE Harry E brkmn h	R. L. Polk & Co.
1938	NORMAN FRED A MRS R	Pacific Telephone
1933	DAMIANO NICHOLS COOK R	R. L. Polk & Co.
	DAVIS MILDRED CLK R	R. L. Polk & Co.
	HUTH FRED SLSMN R	R. L. Polk & Co.
	MARTIN RAY SLSMN REMMER BROS R	R. L. Polk & Co.
	MATHISON MABEL A R	R. L. Polk & Co.
	NORMAN F JOHN (FREDA) H	R. L. Polk & Co.
1925	NORMAN MRS FREDA R	R. L. Polk & Co. of California
1920	BALL N A R	R. L. Polk & Co. of California

### 601 23RD ST

<u>Year</u>	<u>Uses</u>	<u>Source</u>
2006	BAY AREAS FINEST	Haines Company, Inc.
1975	MARTINEZ GREGORIO	Pacific Telephone
1967	AVALOS CIRILO R	R. L. Polk Co.
1945	GLASGOW ELSIE I MRS R	The Pacific Telephone & Telegraph Co.
1943	Glasgow Elsie I Mrs fruit juices h	R. L. Polk & Co.
1938	KOEPPE G A R	Pacific Telephone
1933	REAM EMMET H (HAZEL D) PNTR H	R. L. Polk & Co.
1920	MITCHELL MRS CORA B R	R. L. Polk & Co. of California

### 603 23RD ST

<u>Year</u>	<u>Uses</u>	<u>Source</u>
2006	No Current Listing	Haines Company, Inc.
1967	HOLMAN JOSEPH N	R. L. Polk Co.
1962	Weber Earl	Pacific Telephone
	Weber Betty	Pacific Telephone
1943	Armstrong Bellie D wid W I h	R. L. Polk & Co.
	Armstrong Edw M r	R. L. Polk & Co.

### 605 23RD ST

<u>Year</u>	<u>Uses</u>	<u>Source</u>
2006	WOODIN Marinr	Haines Company, Inc.
2000	1 BARD KEVIN D	Pacific Bell
1967	GREEN THOS	R. L. Polk Co.
1962	Martinez Arthur J	Pacific Telephone
1945	VANDERLIPPE A B REV R	The Pacific Telephone & Telegraph Co.

## FINDINGS

<u>Year</u>	<u>Uses</u>	<u>Source</u>
1943	Vanderlippe Albt B Rev Janet B h	R. L. Polk & Co.
1933	FITZGERALD JOHN J R	R. L. Polk & Co.
	HUGHES MIRIAM C (WID G B) H	R. L. Polk & Co.
	WAGGONER RUTH S MRS TEL OPR R	R. L. Polk & Co.
	WAGNOR RUTH TEL OPR R	R. L. Polk & Co.
	PUTMAN HERBT CLK R	R. L. Polk & Co.
	JOHNSON PAUL I TICKET CLK PAC GREYHOUND LINES R	R. L. Polk & Co.
1928	Amelta tchr OPS R	R.L. Polk and Co of California
1925	YOUNG MRS ROBT R	R. L. Polk & Co. of California
1920	BELTINK MRS WALY M R	R. L. Polk & Co. of California

### 607 23RD ST

<u>Year</u>	<u>Uses</u>	<u>Source</u>
2006	No Current Listing	Haines Company, Inc.
1975	BRAVO DIONISIO B DR	Pacific Telephone
1967	BRAVO DENNIS B	R. L. Polk Co.
1962	Bravo Dionisio B Dr	Pacific Telephone
	Lillard Herbert K	Pacific Telephone
1943	Christenson Leon E Cecelia R shipydwkr h	R. L. Polk & Co.
1933	MACGREGOR DAVID C (ALICE E) CHAUF H	R. L. Polk & Co.

### 609 23RD ST

<u>Year</u>	<u>Uses</u>	<u>Source</u>
2006	PARTEE Ellas	Haines Company, Inc.
1938	WEIR ARTHUR MRS R	Pacific Telephone
1933	COLEMAN HARRY C (SARAH) LBRMN H	R. L. Polk & Co.
	FORSCH RUTH MRS MACH OPR R	R. L. Polk & Co.
	KELLY DOROTHY J MRS RESTR	R. L. Polk & Co.
	KELLY FRANK J RESTRWKR R	R. L. Polk & Co.
	KELLY DOROTHY C WALTER R	R. L. Polk & Co.
1925	SCHARY SARAH R	R. L. Polk & Co. of California
1920	SIMPSON MRS MINNIE R	R. L. Polk & Co. of California

### 611 23RD ST

<u>Year</u>	<u>Uses</u>	<u>Source</u>
2006	MODERNA	Haines Company, Inc.
	FURNITURE INC	Haines Company, Inc.
	No Current Listing	Haines Company, Inc.

## FINDINGS

<u>Year</u>	<u>Uses</u>	<u>Source</u>
2000	4 JONES ABRAM J	Pacific Bell
1996	4 REYES FEDERICO P	PACIFIC BELL DIRECTORY
1992	3 GASMIN AMELIA G	PACIFIC BELL DIRECTORY
	4 REYES FEDERICO P	PACIFIC BELL DIRECTORY
1975	GASMIN RODRIGBO	Pacific Telephone
	LIVINGSTON V R	Pacific Telephone
1967	HCLLOWAY ROBT	R. L. Polk Co.
	LEON JOHN	R. L. Polk Co.
	LIVINGSTON VIRGINIA P MRS	R. L. Polk Co.
1962	Bucol Marie C	Pacific Telephone
	Bucol Teopesto G	Pacific Telephone
1945	WEIR ARTHUR R	The Pacific Telephone & Telegraph Co.
1943	Albert Gilbert J Phoebe L car opr h	R. L. Polk & Co.
	Albert Paul restrwkr r	R. L. Polk & Co.
	Bailey Edgar A r	R. L. Polk & Co.
	Brown Margt A Mrs r	R. L. Polk & Co.
	Cordano Romeo A clk r	R. L. Polk & Co.
	HERMAN Wm R Thelma L carp r	R. L. Polk & Co.
	Morgan Albt J Emma C pntr r	R. L. Polk & Co.
	Scullin Edw Elsie A jan r	R. L. Polk & Co.
	Weir Margt Mrs h	R. L. Polk & Co.
1933	LOCKRIDGE EDWINA A MRS BKPR W T GRANT CO R	R. L. Polk & Co.
1925	ARMOUR MISS A R	R. L. Polk & Co. of California
1920	ARMOUR MISS A R	R. L. Polk & Co. of California

### 615 23RD ST

<u>Year</u>	<u>Uses</u>	<u>Source</u>
1986	Seaboard Paper Co	PACIFIC BELL WHITE PAGES
1962	Myers Grace r	Pacific Telephone
1945	STEVENS ALFRED J R	The Pacific Telephone & Telegraph Co.
	MYERS GRACE R	The Pacific Telephone & Telegraph Co.
1943	Sweeney Chas Ellen pntr h	R. L. Polk & Co.
	Stuart Malcolm shipydwkr r	R. L. Polk & Co.
1933	ATKINS ESTHER M (WID PERCY) H	R. L. Polk & Co.
	ATKINS ESTHER R	R. L. Polk & Co.
	ATKINS ALMON CLK CHANSLOR & LYON STORES R	R. L. Polk & Co.

## FINDINGS

### 621 23RD ST

<u>Year</u>	<u>Uses</u>	<u>Source</u>
2006	WILLIAMS Alice	Haines Company, Inc.
	TURNER Brandon	Haines Company, Inc.
2000	1 SOUZA-BRIEN NORMA	Pacific Bell
	MARSHALL ANGELA	Pacific Bell
1996	1 WU WING FAI	PACIFIC BELL DIRECTORY
1992	3 WU PO MAN	PACIFIC BELL DIRECTORY
	1 WU WING FAI	PACIFIC BELL DIRECTORY
1967	WOLF OLLIE H	R. L. Polk Co.
	RILEY VIRGINIA MRS	R. L. Polk Co.
	REYES PAULINE E MRS	R. L. Polk Co.
	COYLE CLARENCE M	R. L. Polk Co.
	LYNN APARTMENTS LODGINGS	R. L. Polk Co.
1962	Wolf Jack	Pacific Telephone
	Riley Victor	Pacific Telephone
	Reyes Pauline E	Pacific Telephone
	Coyle Custer M	Pacific Telephone
1945	MARTIN DELPHINE R	The Pacific Telephone & Telegraph Co.
	KING ALLAN C R	The Pacific Telephone & Telegraph Co.
	CLARK K R	The Pacific Telephone & Telegraph Co.
1943	Warner Melvin r	R. L. Polk & Co.
	MARTIN Jack A shipydwkr h	R. L. Polk & Co.
	Martin Delphine Indywkr h	R. L. Polk & Co.
	Lynn Apartments	R. L. Polk & Co.
	HAYES Jas M Lee R shipydwkr h	R. L. Polk & Co.
	Dawes Jas D shipydwkr r	R. L. Polk & Co.
	CLARK Kath Mrs cook h	R. L. Polk & Co.
	Beck Louise Mrs fctywkr h	R. L. Polk & Co.
1938	CLIFTON FRANK R	Pacific Telephone
	BAIN DAVID G R	Pacific Telephone
1925	SNEAD MRS MARY W R	R. L. Polk & Co. of California
1920	LANNON SAMUEL R	R. L. Polk & Co. of California

### GRAND AVE W

#### 521 GRAND AVE W

<u>Year</u>	<u>Uses</u>	<u>Source</u>
2000	LEONARD ANTHONY	Pacific Bell
	BOSS-ROSA PARKS HOUSE	Pacific Bell

## FINDINGS

<u>Year</u>	<u>Uses</u>	<u>Source</u>
2000	3 WILSON ROOSEVELT	Pacific Bell
	5 PARRISH MAXINE V	Pacific Bell
	9 GORADIA SAMIR M	Pacific Bell
	10 RUIZ VELIKA	Pacific Bell
1992	12 JOHNSON JOHNNIE MAE	PACIFIC BELL DIRECTORY
1967	BRAUNING ANNA J	R. L. Polk Co.
	CLARK BILLIE L MRS	R. L. Polk Co.
	CONNOLLY MARY A MRS	R. L. Polk Co.
	HALEY LEO F	R. L. Polk Co.
	MARTELL WESLEY G	R. L. Polk Co.
	PEACOCK JOHN B	R. L. Polk Co.
	RAY JOSEPH N	R. L. Polk Co.
	0 LSEN VERNON S	R. L. Polk Co.
	CAMERON SHIRLEY E MRS	R. L. Polk Co.

### 525 GRAND AVE W

<u>Year</u>	<u>Uses</u>	<u>Source</u>
2000	KENT GARDNER	Pacific Bell
1992	GREGORY CONSTRUCTION CO	PACIFIC BELL DIRECTORY
1967	JONES WM J	R. L. Polk Co.

### 531 GRAND AVE W

<u>Year</u>	<u>Uses</u>	<u>Source</u>
2000	B PEERLESS STAGES	Pacific Bell
1967	SPOTT PAUL A REAL EST	R. L. Polk Co.
	GILLIE EVA B MRS	R. L. Polk Co.
	INVESTMENTS	R. L. Polk Co.

### 533 GRAND AVE W

<u>Year</u>	<u>Uses</u>	<u>Source</u>
1967	SILVERIA JOSEPH	R. L. Polk Co.

### 545 GRAND AVE W

<u>Year</u>	<u>Uses</u>	<u>Source</u>
1996	BALFOUR BEATTY CONSTRUCTION CO	PACIFIC BELL DIRECTORY
1967	PACIFIC TELEPHONE CO	R. L. Polk Co.

## FINDINGS

### 550 GRAND AVE W

<u>Year</u>	<u>Uses</u>	<u>Source</u>
2000	ASHTON PACIFIC DESIGNS	Pacific Bell
1996	ASHTON PACIFIC DESIGNS	PACIFIC BELL DIRECTORY
1967	OLD COLONY PAINT CENTER INC	R. L. Polk Co.

### 551 GRAND AVE W

<u>Year</u>	<u>Uses</u>	<u>Source</u>
2000	MCBRYE CHARLES	Pacific Bell
	1 PITT LAWRENCE	Pacific Bell
	9 SIGMUND NANCY LEE	Pacific Bell
	23 RUMLEY D	Pacific Bell
1996	1 PITT LAWRENCE	PACIFIC BELL DIRECTORY
	15 ZVINAKIS FRANCIS	PACIFIC BELL DIRECTORY
	22 ROSS JESSE	PACIFIC BELL DIRECTORY
	24 FALCONER CATHERINE	PACIFIC BELL DIRECTORY
1992	21 MARTINEZ CARLOS	PACIFIC BELL DIRECTORY
	4 WILLIAMS ROBERT	PACIFIC BELL DIRECTORY
	1 PITTS LAWRENCE	PACIFIC BELL DIRECTORY
1967	SIMONS VERNE A	R. L. Polk Co.
	HAGGEN RONALD T	R. L. Polk Co.
	JENSEN LAWRENCE	R. L. Polk Co.
	WEEKS EBBIE R MRS	R. L. Polk Co.

### 556 GRAND AVE W

<u>Year</u>	<u>Uses</u>	<u>Source</u>
2000	CARTEMPS USA	Pacific Bell
1996	DAVIS LOUIS L MD	PACIFIC BELL DIRECTORY
1992	DAVIS LOUIS L MD	PACIFIC BELL DIRECTORY
1967	REMINGTON OFFICE MACHINES	R. L. Polk Co.

### 561 GRAND AVE W

<u>Year</u>	<u>Uses</u>	<u>Source</u>
1967	BURNETT LYLE	R. L. Polk Co.

### 563 GRAND AVE W

<u>Year</u>	<u>Uses</u>	<u>Source</u>
1967	CALGARO MARY	R. L. Polk Co.

## FINDINGS

### 565 GRAND AVE W

<u>Year</u>	<u>Uses</u>	<u>Source</u>
1967	DAHL CARL J	R. L. Polk Co.

### 566 GRAND AVE W

<u>Year</u>	<u>Uses</u>	<u>Source</u>
1992	UNITED STATES GOVERNMENT	PACIFIC BELL DIRECTORY
1967	CALIFORNIA BUILDERS HARDWARE CO	R. L. Polk Co.

### 567 GRAND AVE W

<u>Year</u>	<u>Uses</u>	<u>Source</u>
1967	MC KINLEY MARGT E MRS	R. L. Polk Co.

### 568 GRAND AVE W

<u>Year</u>	<u>Uses</u>	<u>Source</u>
1992	UNITED STATES GOVERNMENT	PACIFIC BELL DIRECTORY
	UNITED STATES GOVERNMENT	PACIFIC BELL DIRECTORY
1967	COMMERCIAL CREDIT CORP	R. L. Polk Co.

### 572 GRAND AVE W

<u>Year</u>	<u>Uses</u>	<u>Source</u>
1992	B UNITED STATES GOVERNMENT	PACIFIC BELL DIRECTORY
	UNITED STATES GOVERNMENT	PACIFIC BELL DIRECTORY
1967	WASHINGTON NATIONAL INSURANCE	R. L. Polk Co.

### 573 GRAND AVE W

<u>Year</u>	<u>Uses</u>	<u>Source</u>
1967	GUSTAFSON CARL S	R. L. Polk Co.

### 575 GRAND AVE W

<u>Year</u>	<u>Uses</u>	<u>Source</u>
2000	WEATHERFORD BODY SHOP	Pacific Bell
1996	WEATHERFORD BM W BODY SHOP	PACIFIC BELL DIRECTORY
1992	WEATHERFORD BMW BODY SHOP	PACIFIC BELL DIRECTORY
1967	FRENCH J E CO INC AUTO DLRS	R. L. Polk Co.

### 576 GRAND AVE W

<u>Year</u>	<u>Uses</u>	<u>Source</u>
2000	WEST BAY RETAIL SYSTEMS	Pacific Bell
	TRI-STAR ELECTRONICS DICTATION SYSTEMS	Pacific Bell



## FINDINGS

<u>Year</u>	<u>Uses</u>	<u>Source</u>
1996	TRI-STAR ELECTRONICS DICTATION SYSTEMS	PACIFIC BELL DIRECTORY
	WEST BAY RETAIL SYSTEMS	PACIFIC BELL DIRECTORY
1992	TRI-STAR ELECTRONICS DICTATION SYSTEMS	PACIFIC BELL DIRECTORY
1967	VICTOR COMPTOMETER CORP BR	R. L. Polk Co.

### 578 GRAND AVE W

<u>Year</u>	<u>Uses</u>	<u>Source</u>
2000	NEW YOU TATTOO	Pacific Bell
1996	STERLING CLAIM SERVICE	PACIFIC BELL DIRECTORY
1992	BAY AREA OFFICE EQUIPMENT INC	PACIFIC BELL DIRECTORY
1967	MANAGEMENT DATA SERVICE INC	R. L. Polk Co.
	TABULATING EXCHANGE & ACCOUNTS	R. L. Polk Co.
	DATA SERVICE	R. L. Polk Co.

### 589 GRAND AVE W

<u>Year</u>	<u>Uses</u>	<u>Source</u>
2000	2 NGUYEN TRANG	Pacific Bell
1996	3 VAING JONATHAN	PACIFIC BELL DIRECTORY
1992	3 NGUYEN HANG THUY	PACIFIC BELL DIRECTORY
	1 TRAN THOA THI	PACIFIC BELL DIRECTORY
1967	JAMES ADDIE L MRS	R. L. Polk Co.
	CORONET BEAUTY SHOP	R. L. Polk Co.

### 593 GRAND AVE W

<u>Year</u>	<u>Uses</u>	<u>Source</u>
1967	VACANT	R. L. Polk Co.

### 597 GRAND AVE W

<u>Year</u>	<u>Uses</u>	<u>Source</u>
1967	RUPP WM R	R. L. Polk Co.

### 599 GRAND AVE W

<u>Year</u>	<u>Uses</u>	<u>Source</u>
1967	DAY JUNE MRS	R. L. Polk Co.

### 600 GRAND AVE W

<u>Year</u>	<u>Uses</u>	<u>Source</u>
2000	AMERICAN EXPRESS FINANCIAL ADVISORS INC	Pacific Bell

## FINDINGS

<u>Year</u>	<u>Uses</u>	<u>Source</u>
2000	BUTTNER PROPERTIES	Pacific Bell
1996	BUTTNER PROPERTIES	PACIFIC BELL DIRECTORY
	AMERICAN EXPRESS FINANCIAL ADVISORS INC	PACIFIC BELL DIRECTORY
1992	IDS FINANCIAL SERVICES INC	PACIFIC BELL DIRECTORY
	BUTTNER PROPERTIES	PACIFIC BELL DIRECTORY
	ABRAMS ELLIOTT	PACIFIC BELL DIRECTORY

### 602 GRAND AVE W

<u>Year</u>	<u>Uses</u>	<u>Source</u>
2000	PURE DELITE MUSIC	Pacific Bell
	CLAYTOVEN	Pacific Bell
	SUBWAY STUDIOS	Pacific Bell
1996	PURE DELITE MUSIC	PACIFIC BELL DIRECTORY
	CLAYTOVEN	PACIFIC BELL DIRECTORY
	STATEWIDE PRIVATE PATROL & GUARD SERVICES	PACIFIC BELL DIRECTORY
1992	TYLER COMMUNICATIONS NETWORK	PACIFIC BELL DIRECTORY
	STATEWIDE PRIVATE PATROL & GUARD SERVICES	PACIFIC BELL DIRECTORY

### 604 GRAND AVE W

<u>Year</u>	<u>Uses</u>	<u>Source</u>
2000	STATEWIDE PRIVATE PATROL & GUARD SERVICES	Pacific Bell
	EAST BAY ELEVATOR CORP	Pacific Bell
1996	STATEWIDE PRIVATE PATROL & GUARD SERVICES	PACIFIC BELL DIRECTORY
	EAST BAY ELEVATOR CORP	PACIFIC BELL DIRECTORY
	C GRAND SECURITY PATROL	PACIFIC BELL DIRECTORY
1992	A CLAYTOVEN	PACIFIC BELL DIRECTORY
	PURE DELITE MUSIC	PACIFIC BELL DIRECTORY
	HIT ACADEMY PRODUCTIONS	PACIFIC BELL DIRECTORY

### 611 GRAND AVE W

<u>Year</u>	<u>Uses</u>	<u>Source</u>
2000	LUKERT A	Pacific Bell
	8 LILJEFELT MARK A	Pacific Bell
	9 PENA S	Pacific Bell
	10 MCCUE CONNIE	Pacific Bell
	12 BONDY NEIL T	Pacific Bell

## FINDINGS

<u>Year</u>	<u>Uses</u>	<u>Source</u>
1996	OUTLOOK DEVELOPMENT COMPANY	PACIFIC BELL DIRECTORY
1992	OUTLOOK DEVELOPMENT COMPANY	PACIFIC BELL DIRECTORY
	3 ROBB ELI	PACIFIC BELL DIRECTORY
	6 KUBASAK DONALD	PACIFIC BELL DIRECTORY
1967	HOFFMAN APARTMENTS LODGINGS	R. L. Polk Co.
	BUSH HELEN N MRS	
	HARMON LELEA MRS	R. L. Polk Co.
	HULTERSTRUM LYLF	R. L. Polk Co.
	MC BROOM WM B	R. L. Polk Co.
	SHANDERA RUTH J MRS	R. L. Polk Co.

### 619 GRAND AVE W

<u>Year</u>	<u>Uses</u>	<u>Source</u>
1992	WIND JAMES	PACIFIC BELL DIRECTORY
1967	STORMS LILLIAN J REV	R. L. Polk Co.

### 621 GRAND AVE W

<u>Year</u>	<u>Uses</u>	<u>Source</u>
1967	PERRY EARL J	R. L. Polk Co.

### 625 GRAND AVE W

<u>Year</u>	<u>Uses</u>	<u>Source</u>
1967	HEAVINGHAM KATH S MRS	R. L. Polk Co.

### 626 GRAND AVE W

<u>Year</u>	<u>Uses</u>	<u>Source</u>
2000	TRUE FAITH BAPTIST CHURCH	Pacific Bell
1996	FRIENDLY PLACE A	PACIFIC BELL DIRECTORY
1992	FRIENDLY PLACE A	PACIFIC BELL DIRECTORY
1967	ATLANTIC RICHFIELD CO EAST BAY	R. L. Polk Co.
	AREA SLS OFC OIL PRODUCTS	R. L. Polk Co.

### 627 GRAND AVE W

<u>Year</u>	<u>Uses</u>	<u>Source</u>
2000	3 SIEG GEO F	Pacific Bell
1996	3 SIEG GEO F	PACIFIC BELL DIRECTORY
1992	3 SIEG GEO F	PACIFIC BELL DIRECTORY
1967	HERRICK CHELSEA E MRS	R. L. Polk Co.

## FINDINGS

### 631 GRAND AVE W

<u>Year</u>	<u>Uses</u>	<u>Source</u>
2000	JAYAG DAL	Pacific Bell
1996	JAYAG DAL	PACIFIC BELL DIRECTORY
1992	JAYAG DAL	PACIFIC BELL DIRECTORY
1967	GREEN HELEN MRS DRSMKR	R. L. Polk Co.

### 632 GRAND AVE W

<u>Year</u>	<u>Uses</u>	<u>Source</u>
1996	INTOXIMETERS INC	PACIFIC BELL DIRECTORY
1992	TRUST DATA II	PACIFIC BELL DIRECTORY
	TRUST FUND COMPUTER SERVICING INC	PACIFIC BELL DIRECTORY
	T F C COMMUNICATIONS SYSTEMS	PACIFIC BELL DIRECTORY
1967	AMERICAN OPTICAL CO INC WHOL	R. L. Polk Co.

### 635 GRAND AVE W

<u>Year</u>	<u>Uses</u>	<u>Source</u>
2000	GALLARDO GLASS CO INC	Pacific Bell
1996	GALLARDO GLASS CO INC	PACIFIC BELL DIRECTORY
1992	GALLARDO GLASS CO INC	PACIFIC BELL DIRECTORY
1967	GALLARDO GLASS CO	R. L. Polk Co.

### 640 GRAND AVE W

<u>Year</u>	<u>Uses</u>	<u>Source</u>
1996	OIL CHANGERS	PACIFIC BELL DIRECTORY
1992	OIL CHANGERS	PACIFIC BELL DIRECTORY
1967	BROADWAY MOTORS USED AUTO	R. L. Polk Co.

### 641 GRAND AVE W

<u>Year</u>	<u>Uses</u>	<u>Source</u>
2000	MGR AXELROD VIKI L	Pacific Bell
	44 SMITH SYDNEY P	Pacific Bell
	38 SMITH G L	Pacific Bell
	36 HERRERA ANTHONY	Pacific Bell
1967	PALM HOTEL LODGINGS	R. L. Polk Co.

### 645 GRAND AVE W

<u>Year</u>	<u>Uses</u>	<u>Source</u>
1992	PINER CARMEN	PACIFIC BELL DIRECTORY
1967	EAST BAY CLUB FOR THE DEAF	R. L. Polk Co.

## FINDINGS

### **MARTIN LUTHER KING JR WAY**

#### **2058 MARTIN LUTHER KING JR WAY**

<u>Year</u>	<u>Uses</u>	<u>Source</u>
1986	Modern Computers	PACIFIC BELL WHITE PAGES

#### **2070 MARTIN LUTHER KING JR WAY**

<u>Year</u>	<u>Uses</u>	<u>Source</u>
1986	Berkeley Municipal Spay & Neuter Clinic	PACIFIC BELL WHITE PAGES
	Spay Neuter & Vaccination Clinic	PACIFIC BELL WHITE PAGES

#### **2080 MARTIN LUTHER KING JR WAY**

<u>Year</u>	<u>Uses</u>	<u>Source</u>
1991	Robinson A	PACIFIC BELL WHITE PAGES
	Robinson A	PACIFIC BELL WHITE PAGES
	Robinson A	PACIFIC BELL WHITE PAGES
	Robins Sandwiches	PACIFIC BELL WHITE PAGES
	Robins Sharie	PACIFIC BELL WHITE PAGES
	Robinson A	PACIFIC BELL WHITE PAGES
	Robinson A	PACIFIC BELL WHITE PAGES
	Robinson A	PACIFIC BELL WHITE PAGES

#### **2100 MARTIN LUTHER KING JR WAY**

<u>Year</u>	<u>Uses</u>	<u>Source</u>
1986	Casa De Vida Of Berkeley Place Inc	PACIFIC BELL WHITE PAGES
	Berkeley Support Service Inc	PACIFIC BELL WHITE PAGES
	Pro Per Legal Education Project	PACIFIC BELL WHITE PAGES
	Deaf Disability Project Of Berkeley Place Inc	PACIFIC BELL WHITE PAGES
	Deaf Disability Project Of Berkeley Place	PACIFIC BELL WHITE PAGES

#### **2134 MARTIN LUTHER KING JR WAY**

<u>Year</u>	<u>Uses</u>	<u>Source</u>
1991	Budget Information	PACIFIC BELL WHITE PAGES
	Business Services	PACIFIC BELL WHITE PAGES
	Building Rental Info & Permits	PACIFIC BELL WHITE PAGES
	Child Care Information	PACIFIC BELL WHITE PAGES
	Teaching Certificated	PACIFIC BELL WHITE PAGES
	Associate Superintendent Instruction	PACIFIC BELL WHITE PAGES
	Associate Superintendent Business	PACIFIC BELL WHITE PAGES
1986	Facility Use Information	PACIFIC BELL WHITE PAGES

## FINDINGS

<u>Year</u>	<u>Uses</u>	<u>Source</u>
1986	Busisass Functions	PACIFIC BELL WHITE PAGES
	Scliool Functions	PACIFIC BELL WHITE PAGES
	Data Processing	PACIFIC BELL WHITE PAGES
	Compehsatory Education	PACIFIC BELL WHITE PAGES
	Attendance & Boundaries Services	PACIFIC BELL WHITE PAGES
	Assisitant Superintendent Of Schools	PACIFIC BELL WHITE PAGES
	Asian Limited English Proficint Program	PACIFIC BELL WHITE PAGES
	Personnel Noti Teaching Classiied	PACIFIC BELL WHITE PAGES
	Personnel Teaching Certificated	PACIFIC BELL WHITE PAGES
	Purchasing	PACIFIC BELL WHITE PAGES
	Superintendent Of Schools	PACIFIC BELL WHITE PAGES
	Testing & Evaluation	PACIFIC BELL WHITE PAGES
<b>2200 MARTIN LUTHER KING JR WAY</b>		
<u>Year</u>	<u>Uses</u>	<u>Source</u>
1986	Berkeley Branch	PACIFIC BELL WHITE PAGES
<b>2206 MARTIN LUTHER KING JR WAY</b>		
<u>Year</u>	<u>Uses</u>	<u>Source</u>
1991	Zhang Jing Rong	PACIFIC BELL WHITE PAGES
<b>2208 MARTIN LUTHER KING JR WAY</b>		
<u>Year</u>	<u>Uses</u>	<u>Source</u>
1991	Griffiths J N	PACIFIC BELL WHITE PAGES
1986	Reynolds Jeffrey	PACIFIC BELL WHITE PAGES
	Marsa Lawrence	PACIFIC BELL WHITE PAGES
<b>2210 MARTIN LUTHER KING JR WAY</b>		
<u>Year</u>	<u>Uses</u>	<u>Source</u>
1986	Williams Lynn L& Linnie C	PACIFIC BELL WHITE PAGES
	Williams Lynne	PACIFIC BELL WHITE PAGES
<b>2212 MARTIN LUTHER KING JR WAY</b>		
<u>Year</u>	<u>Uses</u>	<u>Source</u>
1991	Playmates Day Child Care	PACIFIC BELL WHITE PAGES
	Plays D	PACIFIC BELL WHITE PAGES
<b>2221 MARTIN LUTHER KING JR WAY</b>		
<u>Year</u>	<u>Uses</u>	<u>Source</u>
2013	UNITED STATES GOVERNMENT	Cole Information Services

## FINDINGS

<u>Year</u>	<u>Uses</u>	<u>Source</u>
2008	VA OUTPAT CLINIC	Cole Information Services
	U S DEPT V A OUTPATIENT CLINIC	Cole Information Services
	VA OUTPATIENT CLINIC PHARMACY	Cole Information Services
	ALEX MAGLOIRE	Cole Information Services
	VETERANS HEALTH ADMINISTRATION	Cole Information Services
2006	USVETAFFRS	Haines Company, Inc.
	CLNC GENL INFO	Haines Company, Inc.
	CLNC ENGRG	Haines Company, Inc.
	USVETAFFRS	Haines Company, Inc.
	CLNC EUGIBILr TY	Haines Company, Inc.
	USVETAFFRS	Haines Company, Inc.
	BUILDING	Haines Company, Inc.
	SECRTYGRD	Haines Company, Inc.
	USVETAFFRS	Haines Company, Inc.
	CLNC UROLOGY	Haines Company, Inc.
	US VETAFFRS	Haines Company, Inc.
	CLNC TTY	Haines Company, Inc.
	US VET AFFRS	Haines Company, Inc.
	CLNC SURGICL	Haines Company, Inc.
	US VETAFFRS	Haines Company, Inc.
	WORKER	Haines Company, Inc.
	CLNC SOCL	Haines Company, Inc.
	USVETAFFRS	Haines Company, Inc.
	CLNC RELEASE	Haines Company, Inc.
	USVETAFFRS	Haines Company, Inc.
	CLNC PRIMARY	Haines Company, Inc.
	USVETAFFRS	Haines Company, Inc.
	USVETAFFRS	Haines Company, Inc.
	CLNC LABORATORY	Haines Company, Inc.
	USVETAFFRS	Haines Company, Inc.
	CLNC PATIENT	Haines Company, Inc.
	USVETAFFRS	Haines Company, Inc.
	CLNC PHYS MED&	Haines Company, Inc.

### 2222 MARTIN LUTHER KING JR WAY

<u>Year</u>	<u>Uses</u>	<u>Source</u>
1986	Miller Alyce	PACIFIC BELL WHITE PAGES
	Miller Allison A	PACIFIC BELL WHITE PAGES
	Miller Allan C atty	PACIFIC BELL WHITE PAGES

## FINDINGS

<u>Year</u>	<u>Uses</u>	<u>Source</u>
1986	Levin Richard A	PACIFIC BELL WHITE PAGES
	Levin Polly A	PACIFIC BELL WHITE PAGES
	Levin Polly atty	PACIFIC BELL WHITE PAGES
	i Clark Glenn M atty	PACIFIC BELL WHITE PAGES
	Banks Al N	PACIFIC BELL WHITE PAGES
	Banks A	PACIFIC BELL WHITE PAGES
	Banks A	PACIFIC BELL WHITE PAGES
	Withy G Todd atty	PACIFIC BELL WHITE PAGES
	Bankruptcy Law Center	PACIFIC BELL WHITE PAGES

### 2223 MARTIN LUTHER KING JR WAY

<u>Year</u>	<u>Uses</u>	<u>Source</u>
2006	BERKLYCTYHLTH CENTER	Haines Company, Inc. Haines Company, Inc.

### 2236 MARTIN LUTHER KING JR WAY

<u>Year</u>	<u>Uses</u>	<u>Source</u>
2008	ALL STAR PRODUCTS	Cole Information Services
2006	ALL STAR PRODCTS EAST BAY JANITORIAL SUPPLY STAR UNESUPPLY	Haines Company, Inc. Haines Company, Inc. Haines Company, Inc. Haines Company, Inc.
2000	STAR-LINE SUPPLY CO	Pacific Bell
1996	STAR-LINE SUPPLY CO	PACIFIC BELL DIRECTORY
1992	STAR LINE SUPPLY CO	PACIFIC BELL DIRECTORY
1986	S TAR LIN E S UPPLY CO	PACIFIC BELL WHITE PAGES

### 2240 MARTIN LUTHER KING JR WAY

<u>Year</u>	<u>Uses</u>	<u>Source</u>
1986	Bautista Emilo B	PACIFIC BELL WHITE PAGES

## NORTHGATE AVE

### 2301 NORTHGATE AVE

<u>Year</u>	<u>Uses</u>	<u>Source</u>
2013	NORTHGATE FAMILY RESIDENCE NORTHGATE GRANDVIEW APARTMENTS	Cole Information Services Cole Information Services
2008	NORTHGATE FAMILY RESIDENCE	Cole Information Services
2006	APARTMENTS	Haines Company, Inc.



## FINDINGS

<u>Year</u>	<u>Uses</u>	<u>Source</u>
2006	ZHU Zhu Yan	Haines Company, Inc.
	DAVIS Rosalind	Haines Company, Inc.
	KUANG Mel Lan	Haines Company, Inc.
	LAU Man Pul	Haines Company, Inc.
	LEE Qian Fang	Haines Company, Inc.
	LIZIRuI	Haines Company, Inc.
	LINHua Dong	Haines Company, Inc.
	LIUGenzhi	Haines Company, Inc.
	LUKWai	Haines Company, Inc.
	LUK Wal Wah	Haines Company, Inc.
	NORTHGATE	Haines Company, Inc.
	FAMILY Resi DENCE	Haines Company, Inc.
	NORTHGATE	Haines Company, Inc.
	GRANDVIEW	Haines Company, Inc.
	TSE Cheuk Hung	Haines Company, Inc.
	TUNG Chung Di	Haines Company, Inc.
	WILLIAMSON	Haines Company, Inc.
	Margaret	Haines Company, Inc.
	WILSON JImanete	Haines Company, Inc.
	YU Mel Zhen	Haines Company, Inc.
	CHEANG Ngan K	Haines Company, Inc.

### **S 20TH ST**

#### **525 S 20TH ST**

<u>Year</u>	<u>Uses</u>	<u>Source</u>
2006	DIGGS Ronald L	Haines Company, Inc.

#### **528 S 20TH ST**

<u>Year</u>	<u>Uses</u>	<u>Source</u>
2006	a HUTCHINGS William	Haines Company, Inc.

#### **529 S 20TH ST**

<u>Year</u>	<u>Uses</u>	<u>Source</u>
2006	WARREN Donald	Haines Company, Inc.
	DIALS Macdne	Haines Company, Inc.

#### **535 S 20TH ST**

<u>Year</u>	<u>Uses</u>	<u>Source</u>
2006	HERNANDEZ	Haines Company, Inc.

## FINDINGS

<u>Year</u>	<u>Uses</u>	<u>Source</u>
2006	Henrietta	Haines Company, Inc.
<b>536 S 20TH ST</b>		
<u>Year</u>	<u>Uses</u>	<u>Source</u>
2006	JONESAnna	Haines Company, Inc.
	JONES Wille	Haines Company, Inc.
<b>539 S 20TH ST</b>		
<u>Year</u>	<u>Uses</u>	<u>Source</u>
2006	DELEON Robertito	Haines Company, Inc.
	PEREZ Roberto	Haines Company, Inc.
<b>544 S 20TH ST</b>		
<u>Year</u>	<u>Uses</u>	<u>Source</u>
2006	BRADLEY Tyrone	Haines Company, Inc.
<b>545 S 20TH ST</b>		
<u>Year</u>	<u>Uses</u>	<u>Source</u>
2006	a SALGADO Geddl	Haines Company, Inc.
<b>553 S 20TH ST</b>		
<u>Year</u>	<u>Uses</u>	<u>Source</u>
2006	JONES Barbara J	Haines Company, Inc.
	a JACKSON Wille Jas	Haines Company, Inc.
<b>608 S 20TH ST</b>		
<u>Year</u>	<u>Uses</u>	<u>Source</u>
2006	No Current Listing	Haines Company, Inc.
<b>618 S 20TH ST</b>		
<u>Year</u>	<u>Uses</u>	<u>Source</u>
2006	VALENCIA Alma Rosa	Haines Company, Inc.
	SANCHEZ Roberto	Haines Company, Inc.
<b>619 S 20TH ST</b>		
<u>Year</u>	<u>Uses</u>	<u>Source</u>
2006	No Current Listing	Haines Company, Inc.
<b>621 S 20TH ST</b>		
<u>Year</u>	<u>Uses</u>	<u>Source</u>
2006	No Current Listing	Haines Company, Inc.

## FINDINGS

### 623 S 20TH ST

<u>Year</u>	<u>Uses</u>	<u>Source</u>
2006	No Current Listing	Haines Company, Inc.

### 628 S 20TH ST

<u>Year</u>	<u>Uses</u>	<u>Source</u>
2006	ALLEN KELLEY	Haines Company, Inc.
	Deborah	Haines Company, Inc.

### 629 S 20TH ST

<u>Year</u>	<u>Uses</u>	<u>Source</u>
2006	JOHNSON Ruby Lee	Haines Company, Inc.

### 635 S 20TH ST

<u>Year</u>	<u>Uses</u>	<u>Source</u>
2006	ROGERS John	Haines Company, Inc.
	FLORES E I I	Haines Company, Inc.
	ROGERS Gwen	Haines Company, Inc.

### 636 S 20TH ST

<u>Year</u>	<u>Uses</u>	<u>Source</u>
2006	a SANCHEZ Laura	Haines Company, Inc.

### S 21ST ST

#### 505 S 21ST ST

<u>Year</u>	<u>Uses</u>	<u>Source</u>
2006	ALCARAZ LOPEZ	Haines Company, Inc.
	Ricardo	Haines Company, Inc.

#### 518 S 21ST ST

<u>Year</u>	<u>Uses</u>	<u>Source</u>
2006	OUSBORN Herman	Haines Company, Inc.

#### 521 S 21ST ST

<u>Year</u>	<u>Uses</u>	<u>Source</u>
2006	JOHNSON Leroy	Haines Company, Inc.

#### 523 S 21ST ST

<u>Year</u>	<u>Uses</u>	<u>Source</u>
2006	No Current Listing	Haines Company, Inc.

## FINDINGS

### 526 S 21ST ST

<u>Year</u>	<u>Uses</u>	<u>Source</u>
2006	MORRIS Terrie	Haines Company, Inc.

### 527 S 21ST ST

<u>Year</u>	<u>Uses</u>	<u>Source</u>
2006	BURTON Ora	Haines Company, Inc.

### 530 S 21ST ST

<u>Year</u>	<u>Uses</u>	<u>Source</u>
2006	MORRIS Gloria	Haines Company, Inc.

### 533 S 21ST ST

<u>Year</u>	<u>Uses</u>	<u>Source</u>
2006	JONES Edicka	Haines Company, Inc.

### 534 S 21ST ST

<u>Year</u>	<u>Uses</u>	<u>Source</u>
2006	RAPP Elton	Haines Company, Inc.

### 540 S 21ST ST

<u>Year</u>	<u>Uses</u>	<u>Source</u>
2006	9 AGUIRREJose	Haines Company, Inc.

### 541 S 21ST ST

<u>Year</u>	<u>Uses</u>	<u>Source</u>
2006	o DEAN Gladys	Haines Company, Inc.

### 550 S 21ST ST

<u>Year</u>	<u>Uses</u>	<u>Source</u>
2006	JONESWillie	Haines Company, Inc.

### 600 S 21ST ST

<u>Year</u>	<u>Uses</u>	<u>Source</u>
2006	FICKLIN Herman	Haines Company, Inc.

### 609 S 21ST ST

<u>Year</u>	<u>Uses</u>	<u>Source</u>
2006	No Current Listing	Haines Company, Inc.

### 611 S 21ST ST

<u>Year</u>	<u>Uses</u>	<u>Source</u>
2006	No Current Listing	Haines Company, Inc.

## FINDINGS

### 613 S 21ST ST

<u>Year</u>	<u>Uses</u>	<u>Source</u>
2006	No Current Listing	Haines Company, Inc.

### 619 S 21ST ST

<u>Year</u>	<u>Uses</u>	<u>Source</u>
2006	CARMONA Patecla	Haines Company, Inc.

### 620 S 21ST ST

<u>Year</u>	<u>Uses</u>	<u>Source</u>
2006	NORFULArtle	Haines Company, Inc.

### 626 S 21ST ST

<u>Year</u>	<u>Uses</u>	<u>Source</u>
2006	ZAHLER Glenn	Haines Company, Inc.

### 627 S 21ST ST

<u>Year</u>	<u>Uses</u>	<u>Source</u>
2006	GARCIA Rafael	Haines Company, Inc.

### 634 S 21ST ST

<u>Year</u>	<u>Uses</u>	<u>Source</u>
2006	HARMON L	Haines Company, Inc.

### 635 S 21ST ST

<u>Year</u>	<u>Uses</u>	<u>Source</u>
2006	SHIPLEY Jose	Haines Company, Inc.

### 642 S 21ST ST

<u>Year</u>	<u>Uses</u>	<u>Source</u>
2006	HARMON Juanita	Haines Company, Inc.
	HARMON REALTY	Haines Company, Inc.

### 643 S 21ST ST

<u>Year</u>	<u>Uses</u>	<u>Source</u>
2006	DELLEY Lajuana	Haines Company, Inc.

### 650 S 21ST ST

<u>Year</u>	<u>Uses</u>	<u>Source</u>
2006	FIELDS Jacqueline	Haines Company, Inc.

## FINDINGS

### 656 S 21ST ST

<u>Year</u>	<u>Uses</u>	<u>Source</u>
2006	OLIVER Arra	Haines Company, Inc.

### 659 S 21ST ST

<u>Year</u>	<u>Uses</u>	<u>Source</u>
2006	CARPENTER Leroy	Haines Company, Inc.

### S 22ND ST

#### 519 S 22ND ST

<u>Year</u>	<u>Uses</u>	<u>Source</u>
2006	SANCHESGuataa	Haines Company, Inc.
	MENDIETA Giutavo	Haines Company, Inc.

#### 525 S 22ND ST

<u>Year</u>	<u>Uses</u>	<u>Source</u>
2006	a FREEMAN Edik	Haines Company, Inc.

#### 528 S 22ND ST

<u>Year</u>	<u>Uses</u>	<u>Source</u>
2006	MARTINEZRoben Io	Haines Company, Inc.

#### 531 S 22ND ST

<u>Year</u>	<u>Uses</u>	<u>Source</u>
2006	THOMAS Sleta	Haines Company, Inc.
	CRUTMHFIELD	Haines Company, Inc.
	Thelma	Haines Company, Inc.

#### 533 S 22ND ST

<u>Year</u>	<u>Uses</u>	<u>Source</u>
2006	No Current Listing	Haines Company, Inc.

#### 536 S 22ND ST

<u>Year</u>	<u>Uses</u>	<u>Source</u>
2006	a HAMLETT Brenda	Haines Company, Inc.

#### 537 S 22ND ST

<u>Year</u>	<u>Uses</u>	<u>Source</u>
2006	Thelma	Haines Company, Inc.
	CRUTCHFIELD	Haines Company, Inc.

## FINDINGS

### 551 S 22ND ST

<u>Year</u>	<u>Uses</u>	<u>Source</u>
2006	D 0 CARMONA Armando	Haines Company, Inc.

### 557 S 22ND ST

<u>Year</u>	<u>Uses</u>	<u>Source</u>
2006	GUZMAN Marto	Haines Company, Inc.
	JACKSON Shidey	Haines Company, Inc.

### 603 S 22ND ST

<u>Year</u>	<u>Uses</u>	<u>Source</u>
2006	o MILLS Dan I	Haines Company, Inc.

### 620 S 22ND ST

<u>Year</u>	<u>Uses</u>	<u>Source</u>
2006	a POTTER Johnnie	Haines Company, Inc.

### 621 S 22ND ST

<u>Year</u>	<u>Uses</u>	<u>Source</u>
2006	ALCANTAR Santiago	Haines Company, Inc.

### 626 S 22ND ST

<u>Year</u>	<u>Uses</u>	<u>Source</u>
2006	COLBERTJ B	Haines Company, Inc.
	COLBERTJ B	Haines Company, Inc.

### 627 S 22ND ST

<u>Year</u>	<u>Uses</u>	<u>Source</u>
2006	o WILLIAMS Tresasi	Haines Company, Inc.

### 635 S 22ND ST

<u>Year</u>	<u>Uses</u>	<u>Source</u>
2006	a SILAS Kell I	Haines Company, Inc.

### 636 S 22ND ST

<u>Year</u>	<u>Uses</u>	<u>Source</u>
2006	a DEMERY Essle	Haines Company, Inc.

### 643 S 22ND ST

<u>Year</u>	<u>Uses</u>	<u>Source</u>
2006	e ALVARADO Glonia	Haines Company, Inc.
	SONIAAJvarado	Haines Company, Inc.

## FINDINGS

### 644 S 22ND ST

<u>Year</u>	<u>Uses</u>	<u>Source</u>
2006	a ROBINSON Marhalila	Haines Company, Inc.

### 650 S 22ND ST

<u>Year</u>	<u>Uses</u>	<u>Source</u>
2006	CARTER Pamela	Haines Company, Inc.

### 651 S 22ND ST

<u>Year</u>	<u>Uses</u>	<u>Source</u>
2006	e NAVARROJose	Haines Company, Inc.

### 652 S 22ND ST

<u>Year</u>	<u>Uses</u>	<u>Source</u>
2006	a YANGUASRey	Haines Company, Inc.

### 659 S 22ND ST

<u>Year</u>	<u>Uses</u>	<u>Source</u>
2006	DESA Ronaldo	Haines Company, Inc.
	SPORT Elizabeth M	Haines Company, Inc.

### 660 S 22ND ST

<u>Year</u>	<u>Uses</u>	<u>Source</u>
2006	a SPICERErma J	Haines Company, Inc.

### S 23RD ST

#### 520 S 23RD ST

<u>Year</u>	<u>Uses</u>	<u>Source</u>
2006	No Current Listing	Haines Company, Inc.

#### 536 S 23RD ST

<u>Year</u>	<u>Uses</u>	<u>Source</u>
2006	No Current Listing	Haines Company, Inc.

#### 548 S 23RD ST

<u>Year</u>	<u>Uses</u>	<u>Source</u>
2006	CARRERAJosue	Haines Company, Inc.



## FINDINGS

### TELEGRAPH

#### 2232 TELEGRAPH

<u>Year</u>	<u>Uses</u>	<u>Source</u>
1928	P Peter E F mens furngs	R.L. Polk and Co of California

#### 2260 TELEGRAPH

<u>Year</u>	<u>Uses</u>	<u>Source</u>
1950	MOORE CLOTHIOG CO	The Pacific Telephone & Telegraph Co.

#### 2287 TELEGRAPH

<u>Year</u>	<u>Uses</u>	<u>Source</u>
1928	Near J Le Roy osteo	R.L. Polk and Co of California

### TELEGRAPH AVE

#### 2013 TELEGRAPH AVE

<u>Year</u>	<u>Uses</u>	<u>Source</u>
1920	SPOHN WM JR R	R. L. Polk & Co. of California

#### 2014 TELEGRAPH AVE

<u>Year</u>	<u>Uses</u>	<u>Source</u>
1955	FLAX CO ARTSTS MTRLS	The Pacific Telephone & Telegraph Co.
1945	LEON GEORGE R	The Pacific Telephone & Telegraph Co.
1938	LEON GEORGE R	Pacific Telephone
1933	MAYTAG WEST COAST CO O D HODNETT MGR WASHING MACH	R. L. Polk & Co.
1920	THOMAS DYNG & CLNG WKS	R. L. Polk & Co. of California

#### 2016 TELEGRAPH AVE

<u>Year</u>	<u>Uses</u>	<u>Source</u>
1955	BROILER THE	The Pacific Telephone & Telegraph Co.
1950	WIMPY S	The Pacific Telephone & Telegraph Co.
1945	RONNIE S CAFE	The Pacific Telephone & Telegraph Co.
1943	Matson Wm C restr	R. L. Polk & Co.
1933	SIBLEY MARY MRS RESTR	R. L. Polk & Co.
1928	THOMAS F PARISIAN CLEANING & DYEING WORKS	R.L. Polk and Co of California

#### 2017 TELEGRAPH AVE

<u>Year</u>	<u>Uses</u>	<u>Source</u>
1928	Ten Eyck John lab R	R.L. Polk and Co of California

## FINDINGS

<u>Year</u>	<u>Uses</u>	<u>Source</u>
1928	YUUin Carl nurse R	R.L. Polk and Co of California
	Bradney Jos M solr R	R.L. Polk and Co of California
	CALDWELL LI Uoyd J lab R	R.L. Polk and Co of California
	nor Harold window clnr R	R.L. Polk and Co of California
	Jures Prank lab R	R.L. Polk and Co of California
	82d Jennie H N R	R.L. Polk and Co of California

### 2018 TELEGRAPH AVE

<u>Year</u>	<u>Uses</u>	<u>Source</u>
1950	FRANCESCHII ALFRED A R	The Pacific Telephone & Telegraph Co.

### 2020 TELEGRAPH AVE

<u>Year</u>	<u>Uses</u>	<u>Source</u>
1928	Kragen Auto Market Otto Wilts used cars	R.L. Polk and Co of California

### 2021 TELEGRAPH AVE

<u>Year</u>	<u>Uses</u>	<u>Source</u>
1920	CHARLES MRS EDWIN R	R. L. Polk & Co. of California

### 2022 TELEGRAPH AVE

<u>Year</u>	<u>Uses</u>	<u>Source</u>
2013	OLUFE RESTAURANT	Cole Information Services
	BC PARTNERS	Cole Information Services
1996	TOWN & COUNTRY BAR & RESTAURANT	PACIFIC BELL DIRECTORY
1992	TOWN & COUNTRY BAR & RESTAURANT	PACIFIC BELL DIRECTORY
1991	Fown & Country Bar & Restaurant	PACIFIC BELL WHITE PAGES
1980	Two Jacks cafe	Pacific Telephone
1970	TWO JACKS CAFE	Pacific Telephone Directory
1967	TWO JACKS COCKTAIL LOUNGE	R. L. Polk Co.
1962	Two Jacks cafe	Pacific Telephone
1955	TWO JACKS CAFE	The Pacific Telephone & Telegraph Co.
1950	TWO JACKS CAFE	The Pacific Telephone & Telegraph Co.

### 2025 TELEGRAPH AVE

<u>Year</u>	<u>Uses</u>	<u>Source</u>
2008	KOREA TIMES	Cole Information Services
2006	1ST ST	Haines Company, Inc.
	THEKOREATIMES	Haines Company, Inc.
2000	CENTRAL AUTO ELECTRIC INC	Pacific Bell

## FINDINGS

<u>Year</u>	<u>Uses</u>	<u>Source</u>
2000	CENTRAL AUTO	Pacific Bell
1996	CENTRAL AUTO ELECTRIC INC	PACIFIC BELL DIRECTORY
	CENTRAL AUTO	PACIFIC BELL DIRECTORY
1986	BRAKE S E RVICE IN C	PACIFIC BELL WHITE PAGES
1980	GOODYEAR TIRE CENTER	Pacific Telephone
	MERRITT TIRE & BRAKE SERVICE INC	Pacific Telephone
1975	GOODYEAR TIRE & RUBBER CO THE CCONTD) SERVICE STORES (CONTD)	Pacific Telephone
1970	GOODYEAR TIRE & RUBBER CO THE	Pacific Telephone Directory

### 2027 TELEGRAPH AVE

<u>Year</u>	<u>Uses</u>	<u>Source</u>
1967	VACANT	R. L. Polk Co.
1938	MURRAY S Y SMOKE SHOP	Pacific Telephone

### 2028 TELEGRAPH AVE

<u>Year</u>	<u>Uses</u>	<u>Source</u>
1991	Rings By Design	PACIFIC BELL WHITE PAGES
	Ringsmith Garnet Mrs	PACIFIC BELL WHITE PAGES
	Corporation dermtlgst	PACIFIC BELL WHITE PAGES

### 2029 TELEGRAPH AVE

<u>Year</u>	<u>Uses</u>	<u>Source</u>
1967	WINSTON JEWELERS	R. L. Polk Co.
1962	Winston Jewelers	Pacific Telephone
1950	CULVER BERT E GOLDEN STATE PRESS	The Pacific Telephone & Telegraph Co.
	GOLDEN STATE PRESS	The Pacific Telephone & Telegraph Co.
1943	Smith Ivan C Dorothy clo clnr	R. L. Polk & Co.

### 2031 TELEGRAPH AVE

<u>Year</u>	<u>Uses</u>	<u>Source</u>
1967	ARTISTIC BARBER SHOP	R. L. Polk Co.
1962	Tolentino Peter G Artistic Brbr Shop	Pacific Telephone
1943	Swafford Wm Florence barber	R. L. Polk & Co.

### 2035 TELEGRAPH AVE

<u>Year</u>	<u>Uses</u>	<u>Source</u>
1967	RUBINO FRANCISCO	R. L. Polk Co.
	SHACK THE RESTR	R. L. Polk Co.
1943	White Log Coffee Shops	R. L. Polk & Co.

## FINDINGS

<u>Year</u>	<u>Uses</u>	<u>Source</u>
1933	WHITE TAVERNS LTD BERKELEY	R. L. Polk & Co.

### 2036 TELEGRAPH AVE

<u>Year</u>	<u>Uses</u>	<u>Source</u>
1950	DO ILIT BAR	The Pacific Telephone & Telegraph Co.
1945	DE BIASI JOE NAVAL TAILOR	The Pacific Telephone & Telegraph Co.
1938	HOBART GROCERY	Pacific Telephone
1933	VALDEZ TRINIDAD DOM R	R. L. Polk & Co.
	KATOW TOSHIO GRO	R. L. Polk & Co.
1928	Furukawa J gro	R.L. Polk and Co of California

### 2040 TELEGRAPH AVE

<u>Year</u>	<u>Uses</u>	<u>Source</u>
1992	E & L PARTNERS	PACIFIC BELL DIRECTORY
1986	Or	PACIFIC BELL WHITE PAGES
	Navy Recruiting Stn	PACIFIC BELL WHITE PAGES
	Marine Corps Recruiting	PACIFIC BELL WHITE PAGES
	Air Indla	PACIFIC BELL WHITE PAGES
	Air India San Francisco From The Following Exchanges Only East Bay No Charge Ask Dpr For	PACIFIC BELL WHITE PAGES
	Air Force Reserves Recruiting Service	PACIFIC BELL WHITE PAGES
1980	Marine Corps Recruiting	Pacific Telephone
	Navy Recruiting Stn	Pacific Telephone
	Recruiting Offices	Pacific Telephone
	Recruiting Station	Pacific Telephone
	Oakland Substation	Pacific Telephone
	Oakland	Pacific Telephone
	Recruiting Stn	Pacific Telephone
	USCGC Sherman WHEC 720	Pacific Telephone
	Advertising And Publicity Liaison Office	Pacific Telephone
	U S Navy Recruiting Stn	Pacific Telephone
	USCGC Morgenthau WHEC 722	Pacific Telephone
1975	NAVY RECRUITING STN	Pacific Telephone
1970	SANTA FE RAILWAY COMPANY	Pacific Telephone Directory
	SANTA FE RAILWAY COMPANY	Pacific Telephone Directory
	WESTERN PACIFIC RAILROAD COMPANY	Pacific Telephone Directory
	SANTA FE RAILWAY COMPANY	Pacific Telephone
1967	PASS DIV	R. L. Polk Co.

## FINDINGS

<u>Year</u>	<u>Uses</u>	<u>Source</u>
1967	WESTERN PACIFIC RAILROAD CO SANTA FE RAILWAY CO FRT DIV SANTA FE RAILWAY CO PASS DIV	R. L. Polk Co. R. L. Polk Co. R. L. Polk Co.
1962	Ticket Office Division Freight Office	Pacific Telephone Pacific Telephone
1933	LINOLEUM BAKER (ALBERT W BAKER) LINOLEUMS RUGS AND CARPETS	R. L. Polk & Co.
1920	SERVICE TIRE CO	R. L. Polk & Co. of California

### 2044 TELEGRAPH AVE

<u>Year</u>	<u>Uses</u>	<u>Source</u>
1955	NATIONAL BRANDS PAINT CO	The Pacific Telephone & Telegraph Co.
1950	TRAILWAYS BURLINGTON BUS DEPOT BURLINGTON TRAI (WAYS AMERICAN BUSLINES ILC GIBSON LINES ALL AMERICAN BUSLINES SEU AMERICAN BUSLINES INC	The Pacific Telephone & Telegraph Co. The Pacific Telephone & Telegraph Co. The Pacific Telephone & Telegraph Co. The Pacific Telephone & Telegraph Co. The Pacific Telephone & Telegraph Co.
1928	OVERMIRE J S a CO J S Overmire Pres B T Miller V Pres M K Overmire Sec Treas Distributors Pennsylvania Vacnrm Cup Tires Ton Tested Tubes	R.L. Polk and Co of California
1920	CLEAN CLEANERS	R. L. Polk & Co. of California

### 2046 TELEGRAPH AVE

<u>Year</u>	<u>Uses</u>	<u>Source</u>
2006	No Current Listing	Haines Company, Inc.

### 2050 TELEGRAPH AVE

<u>Year</u>	<u>Uses</u>	<u>Source</u>
1950	SKILES HARRY SERV STN	The Pacific Telephone & Telegraph Co.
1943	Shell Oil Co gas sta	R. L. Polk & Co.
1933	SHELL SERVICE INC	R. L. Polk & Co.

### 2051 TELEGRAPH AVE

<u>Year</u>	<u>Uses</u>	<u>Source</u>
1950	OAKLAND COUNCIL OF CHURCHES	The Pacific Telephone & Telegraph Co.
1945	OAKLAND COUNCIL OF CHURCHES	The Pacific Telephone & Telegraph Co.
1943	Thompson Abr D whsmn r Thompson Allen D slsmn r Tilsmer Howard J shipftr r Townsend Boyd W welder r	R. L. Polk & Co. R. L. Polk & Co. R. L. Polk & Co. R. L. Polk & Co.

## FINDINGS

<u>Year</u>	<u>Uses</u>	<u>Source</u>
1943	Varney Lloyd R ediphone opr r	R. L. Polk & Co.
	Wenker Elizear B clk r	R. L. Polk & Co.
	Westfall Paul T welder r	R. L. Polk & Co.
	akland Exec Sec	R. L. Polk & Co.
	Aluisi Jas R welder r	R. L. Polk & Co.
	Baldwin Arth librn Okld Pub Libry r	R. L. Polk & Co.
	Baldwin Irving A electn r	R. L. Polk & Co.
	Baldwin Wallace M shipftr r	R. L. Polk & Co.
	Ball Cecil E shtmtlwkr r	R. L. Polk & Co.
	Bell Robt E slsmn Maxwell Hdw Co r	R. L. Polk & Co.
	BLUM Wm A welder r	R. L. Polk & Co.
	BRAUN Fred W acct Glenn Roberts Co r	R. L. Polk & Co.
	Darnell Clayburn B news dlr r	R. L. Polk & Co.
	Denning Theo R blrmkr r	R. L. Polk & Co.
	Douglass Robt E Lorraine electn r	R. L. Polk & Co.
	Eryisian Armand welder r	R. L. Polk & Co.
	Gacula Cirilo M cook r	R. L. Polk & Co.
	Griffis Emery R flanger r	R. L. Polk & Co.
	Guizot Eug E crane opr r	R. L. Polk & Co.
	HERMAN Jack E r	R. L. Polk & Co.
	Higgins Jas E welder r	R. L. Polk & Co.
	Isaacson Leslie A jr drftsmn r	R. L. Polk & Co.
	Junis Ralph H r	R. L. Polk & Co.
	Kelly Edw F r	R. L. Polk & Co.
	Kworkian Haig D clk r	R. L. Polk & Co.
	La Monte Harry E pntr r	R. L. Polk & Co.
	Leer Emil A steelwkr r	R. L. Polk & Co.
	Livingston Paul M electn r	R. L. Polk & Co.
	MANCINI Jas J USMC r	R. L. Polk & Co.
	Markle Leigh M clk r	R. L. Polk & Co.
	Mc Kinstry Elmo E chauf r	R. L. Polk & Co.
	Medd Ronald H clk Okld PO r	R. L. Polk & Co.
	Melikian Buck driver r	R. L. Polk & Co.
	Meschimi Attilio clk r	R. L. Polk & Co.
	Mirigian Ed shtmtlwkr r	R. L. Polk & Co.
	Peirce Oliver A mech r	R. L. Polk & Co.
	Pfeiffer Edw C pntr r	R. L. Polk & Co.
	Pilato Frank Helena emp Okld YMCA r	R. L. Polk & Co.

## FINDINGS

<u>Year</u>	<u>Uses</u>	<u>Source</u>
1943	Quirk Chris slsmn r	R. L. Polk & Co.
	Robinson Gregory L doormn r	R. L. Polk & Co.
	Rodger Wm aud r	R. L. Polk & Co.
	Rosenzweig Louis G mach r	R. L. Polk & Co.
	Shahoogian Harry mach r	R. L. Polk & Co.
	Smith Ivan A slsmn r	R. L. Polk & Co.
	SMITH Ralph E slsmn Shanes Jewelers r	R. L. Polk & Co.
	Smith Wendell A brkmn Key System r	R. L. Polk & Co.
	Sprague Robt C r	R. L. Polk & Co.
	Srulooitz Harry shtmtlwkr r	R. L. Polk & Co.
	Stover Olin electn r	R. L. Polk & Co.
Strojan Martin W electn r	R. L. Polk & Co.	
1933	ARNOIS CHAS REP CALIF WESTN STATES LIFE INS CO R	R. L. Polk & Co.
	ARNS R A R	R. L. Polk & Co.
	BAILEY C S R	R. L. Polk & Co.
	BALLINGER J R	R. L. Polk & Co.
	BALLINGER T R	R. L. Polk & Co.
	BEAUMONT F A R	R. L. Polk & Co.
	BREEZE WM R	R. L. Polk & Co.
	BROWN ROSCOE I TOWERMN SPCO R	R. L. Polk & Co.
	BROWN W D R	R. L. Polk & Co.
	CALVERT DOYLE J INS AGT R	R. L. Polk & Co.
	CANTWELL G W R	R. L. Polk & Co.
	CANTWELL W H R	R. L. Polk & Co.
	CHRISTENSEN PERRY TELLER CENTRAL SAVINGS BANK R	R. L. Polk & Co.
	CLARK W C R	R. L. Polk & Co.
	COMPTON WM F JAN R	R. L. Polk & Co.
	CRAIG CHAS F RESTRWKR R	R. L. Polk & Co.
	CRODA NICK R	R. L. Polk & Co.
	DANIELS R R	R. L. Polk & Co.
	DEMING R H R	R. L. Polk & Co.
	DICKSON MICHL SLSMN H C CAPWELL CO R	R. L. Polk & Co.
	DIETZ CONRAD K R	R. L. Polk & Co.
	DOTTER RALPH R	R. L. Polk & Co.
	DRUMMOND ROBT J BUSMN R	R. L. Polk & Co.
	ECONOME JAS R	R. L. Polk & Co.
	EMMETT FRED R	R. L. Polk & Co.

## FINDINGS

<u>Year</u>	<u>Uses</u>	<u>Source</u>
1933	FERGUSON R M R	R. L. Polk & Co.
	FRANKLIN A S R	R. L. Polk & Co.
	FRICKE RAY F CLK R	R. L. Polk & Co.
	GARRETT S E R	R. L. Polk & Co.
	GIBBS LEMUEL H MOTOR COACH OPR R	R. L. Polk & Co.
	GIBBS S L R	R. L. Polk & Co.
	MINUTIELLO SAML R	R. L. Polk & Co.
	MONKS VICTOR R	R. L. Polk & Co.
	MONROE W H R	R. L. Polk & Co.
	MUNSON J T R	R. L. Polk & Co.
	NEISS OSCAR E LAB SPCO R	R. L. Polk & Co.
	NORMAN WM D MOTOR COACH OPR R	R. L. Polk & Co.
	OLSEN B PKR R	R. L. Polk & Co.
	OLSON ALVIN J UNDERWRITER PENN MUT LIFE INS CO R	R. L. Polk & Co.
	OVERMIRE HAROLD L R	R. L. Polk & Co.
	OWEN FRANK M R	R. L. Polk & Co.
	PALM A C ENG ACME PARTITION CO R	R. L. Polk & Co.
	PECKHAM GEO M OSTEO	R. L. Polk & Co.
	PENDLETON A M R	R. L. Polk & Co.
	POWERS A E R	R. L. Polk & Co.
	RHEA J J R	R. L. Polk & Co.
	SAGE H M R	R. L. Polk & Co.
	SANDERS R A R	R. L. Polk & Co.
	SCOTT LELAND H STOREKPR OLIVER UNITED FILTERS R	R. L. Polk & Co.
	SIMMONS LEE J CIV ENG L HOMMEDIEU & WILSON R	R. L. Polk & Co.
	STALTER ORVAL R R	R. L. Polk & Co.
	STEINERT HARRY R	R. L. Polk & Co.
	SWEET HERBT F R	R. L. Polk & Co.
	WANN W L R	R. L. Polk & Co.
	WESTERMANN HENRY L SLSMN CLOROX CHEMICAL CO R	R. L. Polk & Co.
	WILLIAMS JOHN C CLK R	R. L. Polk & Co.
	WILLIS EUG R	R. L. Polk & Co.
	WILSON R W R	R. L. Polk & Co.
	WOLFF JOS R	R. L. Polk & Co.
	WURSLIN T F R	R. L. Polk & Co.



## FINDINGS

<u>Year</u>	<u>Uses</u>	<u>Source</u>
1933	Y M C A (OAKLAND) WM GILLANDERS GENL SEC L B SCHAEFFER BUS SEC C E MASON ME	R. L. Polk & Co.
	ZEAVIN PETER CLO CLNR R	R. L. Polk & Co.
	ALWARD LOUIS O OPR EAST BAY ST RYS R	R. L. Polk & Co.
	ANDERSON S A R	R. L. Polk & Co.
	ANDERSON STEWART A CAR CLNR R	R. L. Polk & Co.
	ARGUE W J R	R. L. Polk & Co.
	GOLDSTEIN BARNEY FORMN GOLDEN STATE CO R	R. L. Polk & Co.
	HAGOPIAN LEMUEL T R	R. L. Polk & Co.
	HALL ELISHA J CARRIER OKLD PO R	R. L. Polk & Co.
	HOFFERBER ALEX CLK R	R. L. Polk & Co.
	HOFFMAN LLOYD R	R. L. Polk & Co.
	HOVEREID PETER R	R. L. Polk & Co.
	JACOBS HARRY R	R. L. Polk & Co.
	JONES IRVING CLK R	R. L. Polk & Co.
	KNOX G H R	R. L. Polk & Co.
	KOSTER HAROLD R	R. L. Polk & Co.
	LICHTER MAX HDW	R. L. Polk & Co.
	LICKLIDER ROBT D R	R. L. Polk & Co.
	LUTGEN G V R	R. L. Polk & Co.
	LYBERG VERELE C ENG PG&ECO R	R. L. Polk & Co.
	MACDUFF R E R	R. L. Polk & Co.
	MALIANO CHAS FRUITS	R. L. Polk & Co.
	MALIN ROBT TEL OPR R	R. L. Polk & Co.
	MARTIN FRED W CLK R	R. L. Polk & Co.
	MAYKOVICH M R	R. L. Polk & Co.
1928	Alward Louis C cond R	R.L. Polk and Co of California
	dr Warren B truokor R	R.L. Polk and Co of California
	r Jas A fctywkr R	R.L. Polk and Co of California
	av M musician R	R.L. Polk and Co of California
	Evert Frank restrwkr R	R.L. Polk and Co of California
	Lemuel H driver R	R.L. Polk and Co of California
	S L driver R	R.L. Polk and Co of California
	Grustensen Perry teller Central Sa V Bank R	R.L. Polk and Co of California
	Hosev J M lab R	R.L. Polk and Co of California
	Russell doormn R	R.L. Polk and Co of California

## FINDINGS

<u>Year</u>	<u>Uses</u>	<u>Source</u>
1928	Leach Chas H	R.L. Polk and Co of California
	av C H brkmn R	R.L. Polk and Co of California
	N John F clk Okld PO R	R.L. Polk and Co of California
	Bossiter W R inspr Burroughs Add Mach Co R	R.L. Polk and Co of California
	S Sederland John P slsmn Jackson Furn Co R	R.L. Polk and Co of California
	Lee surv LHommedieu & Wilson Inc R	R.L. Polk and Co of California
	Albany Jos H P musician R	R.L. Polk and Co of California
	h Earl K mech R	R.L. Polk and Co of California
	Y M C A Oakland Wm Gillanders Gen Sec L B Schaeffer Bus Sec C E Mason Membership Sec J W Roes Dormitory Sec E J Snyder Emp Sev F A Abbott Boys Work Edwin Rich Asst Bo	R.L. Polk and Co of California
	Glencort Newton S drftsmn R	R.L. Polk and Co of California

### 2058 TELEGRAPH AVE

<u>Year</u>	<u>Uses</u>	<u>Source</u>
1928	h May M Mrs nurse H	R.L. Polk and Co of California
	News Lewis auto mech H	R.L. Polk and Co of California
	31st Jas slsmn H	R.L. Polk and Co of California
	Kildar Apartments	R.L. Polk and Co of California
	Rhoades Edw slsmn H	R.L. Polk and Co of California

### 2060 TELEGRAPH AVE

<u>Year</u>	<u>Uses</u>	<u>Source</u>
1933	LEON GEO LNDY	R. L. Polk & Co.
1928	Tanaka Itaas Koma shoerpr	R.L. Polk and Co of California

### 2062 TELEGRAPH AVE

<u>Year</u>	<u>Uses</u>	<u>Source</u>
1933	KALLAY DANL (MARY) CLO CLNR	R. L. Polk & Co.
1928	Peri Benj Anna do cln R	R.L. Polk and Co of California

### 2063 TELEGRAPH AVE

<u>Year</u>	<u>Uses</u>	<u>Source</u>
1950	PALACE CLEANER	The Pacific Telephone & Telegraph Co.
	MEHES NICK PALACE CLEANER	The Pacific Telephone & Telegraph Co.
1945	PALACE CLEANER	The Pacific Telephone & Telegraph Co.
1943	Kallay Danl Mary clo clnr	R. L. Polk & Co.
1938	PALACE CLEANER	Pacific Telephone

## FINDINGS

### 2064 TELEGRAPH AVE

<u>Year</u>	<u>Uses</u>	<u>Source</u>
1933	LEESON ALTA E MRS RESTR	R. L. Polk & Co.

### 2066 TELEGRAPH AVE

<u>Year</u>	<u>Uses</u>	<u>Source</u>
1933	BREAREY WM CLK R	R. L. Polk & Co.
	HAUTIN MARY MRS MGR KILDAR APTS H	R. L. Polk & Co.
	KILDAR APARTMENTS	R. L. Polk & Co.
	KALLAY DANL (MARY) CLO CLNR	R. L. Polk & Co.
1928	Godfrey All Welma driver H	R.L. Polk and Co of California
	Brearey Wm mill appr R	R.L. Polk and Co of California

### 2073 TELEGRAPH AVE

<u>Year</u>	<u>Uses</u>	<u>Source</u>
1950	FITZGERALD B J R	The Pacific Telephone & Telegraph Co.
1943	Fitzgerald C M Mrs r	R. L. Polk & Co.
	Fitzgerald Byron J May A agt SP Co h	R. L. Polk & Co.
1938	FITZGERALD B J R	Pacific Telephone
1928	pastor Martin Marcel clk SPCo R	R.L. Polk and Co of California
	Harmon Edna furn rms	R.L. Polk and Co of California

### 2074 TELEGRAPH AVE

<u>Year</u>	<u>Uses</u>	<u>Source</u>
1928	Aileen Steph Edna H	R.L. Polk and Co of California
	ston Dellia Mrs drsmkr H	R.L. Polk and Co of California

### 2075 TELEGRAPH AVE

<u>Year</u>	<u>Uses</u>	<u>Source</u>
1950	MOTSINGER MARIE A R	The Pacific Telephone & Telegraph Co.
1943	Simmons Marie A h	R. L. Polk & Co.
1938	HESS EDNA MAE R	Pacific Telephone
1933	KOSMON CENTRE UNIVERSAL CHURCH OF THE MASTER INC	R. L. Polk & Co.

### 2078 TELEGRAPH AVE

<u>Year</u>	<u>Uses</u>	<u>Source</u>
1943	Gee Henry Indy	R. L. Polk & Co.
1933	GEE FANG LNDY	R. L. Polk & Co.

## FINDINGS

### 2079 TELEGRAPH AVE

<u>Year</u>	<u>Uses</u>	<u>Source</u>
1950	AVERY PARK DR R	The Pacific Telephone & Telegraph Co.
	AVERY PARK DR	The Pacific Telephone & Telegraph Co.
1945	AVERY PARK DR R	The Pacific Telephone & Telegraph Co.
1943	Avery Park Estella chiropractor	R. L. Polk & Co.
1938	AVERY PARK DR R	Pacific Telephone
	AVERY & AVERY BATHS	Pacific Telephone
1928	av Nellie H	R.L. Polk and Co of California
	r Chas mldr R	R.L. Polk and Co of California
	Raisch Peter baker R	R.L. Polk and Co of California

### 2081 TELEGRAPH AVE

<u>Year</u>	<u>Uses</u>	<u>Source</u>
1943	Thebaut Mary J antiques	R. L. Polk & Co.

### 2082 TELEGRAPH AVE

<u>Year</u>	<u>Uses</u>	<u>Source</u>
1933	METZ LEROY (ADELINE) CIGARS	R. L. Polk & Co.
1928	Laundry	R.L. Polk and Co of California

### 2086 TELEGRAPH AVE

<u>Year</u>	<u>Uses</u>	<u>Source</u>
1945	WRIGHT APARTMENTS	The Pacific Telephone & Telegraph Co.
1943	Adams Chester shipydwkr r	R. L. Polk & Co.
	Ager Ernest plstr r	R. L. Polk & Co.
	Alger Fred H Bertie M mgr Wright Apts h	R. L. Polk & Co.
	BAKER Willis Pearl meat ctr h	R. L. Polk & Co.
	Cody Frances M Indy wkr r	R. L. Polk & Co.
	Epperson Jas O r	R. L. Polk & Co.
	Hanson Helen J waiter r	R. L. Polk & Co.
	Hennessey Roy hotel wkr r	R. L. Polk & Co.
	Keddy Doris r	R. L. Polk & Co.
	MARR Betty J Indywkr r	R. L. Polk & Co.
	Matlock Ogle Dorothy shipydwkr h	R. L. Polk & Co.
	Matlock Winston mech r	R. L. Polk & Co.
	Mills Chas W Mabel shipydwkr h	R. L. Polk & Co.
	Moore Richd H Betty h	R. L. Polk & Co.
	Ogle Floyd shipydwkr r	R. L. Polk & Co.
	OLSON Roy driver r	R. L. Polk & Co.

## FINDINGS

<u>Year</u>	<u>Uses</u>	<u>Source</u>
1943	Pappas Peter shipydwkr r	R. L. Polk & Co.
	Puehl Walter A Edna sign pntr h	R. L. Polk & Co.
	Sitton Roy clk r	R. L. Polk & Co.
	Sitton Weldon clk r	R. L. Polk & Co.
	Wright Apartments	R. L. Polk & Co.
	Zigmont Michl J shipydwkr r	R. L. Polk & Co.
1938	ALGYER BERTIE MOONEY R	Pacific Telephone
1933	ALGYER BERTIE M MRS MGR WRIGHT APTS R	R. L. Polk & Co.
	ALGYER FRED J (BERTIE M) BATTERYMN H	R. L. Polk & Co.
	ANDERSON ROBT R	R. L. Polk & Co.
	BARTLETT EARL H	R. L. Polk & Co.
	BURGESS WINSTON BUSMN H	R. L. Polk & Co.
	CAMPBELL JAS H (THERESA) PNTR H	R. L. Polk & Co.
	CAMPBELL THERESA MRS MASSAGE	R. L. Polk & Co.
	CECIL ANDW CHAUF R	R. L. Polk & Co.
	CORRSIA WM R	R. L. Polk & Co.
	DAWSON MARGT MRS R	R. L. Polk & Co.
	DRACOS WM COOK R	R. L. Polk & Co.
	DURANGO CHAS (BERTHA) GDNR H	R. L. Polk & Co.
	GOBERT HENRY AUTO MECH R	R. L. Polk & Co.
	GOBIT HENRY AUTO MECH R	R. L. Polk & Co.
	GROVER OTTO (FLORENCE) AUTO MECH H	R. L. Polk & Co.
	GUGLER ROBT LAB R	R. L. Polk & Co.
	INGRAM FAY MRS H	R. L. Polk & Co.
	KOHLER CHRISTINE COOK R	R. L. Polk & Co.
	LEHN OSCAR SLSMN R	R. L. Polk & Co.
	MOORE BESSIE CLK R	R. L. Polk & Co.
	PERRAULT ALF (VELMA) H	R. L. Polk & Co.
	SWEET RICHD AUTO MECH R	R. L. Polk & Co.
	WALL DONALD CHAUF R	R. L. Polk & Co.
WARRELMAN CHAS CHAUF R	R. L. Polk & Co.	
WRIGHT APARTMENTS	R. L. Polk & Co.	
1928	h Harry Edna storekpr H	R.L. Polk and Co of California
	M Maxine stdt R	R.L. Polk and Co of California
	h Apartments	R.L. Polk and Co of California
	Orange John C elev opr R	R.L. Polk and Co of California
	Molile mar Wrlsbt Aptla H	R.L. Polk and Co of California

## FINDINGS

<u>Year</u>	<u>Uses</u>	<u>Source</u>
1928	Clawson Henry Daisy H	R.L. Polk and Co of California
	Crayton Nora H	R.L. Polk and Co of California
	las Ernest R Annie lab H	R.L. Polk and Co of California
	las Etta H	R.L. Polk and Co of California
	La Barre Harry Millie H	R.L. Polk and Co of California
	av Bertha maid R	R.L. Polk and Co of California
	Centro Millie dancing instr H	R.L. Polk and Co of California

### 2088 TELEGRAPH AVE

<u>Year</u>	<u>Uses</u>	<u>Source</u>
1945	HOW NONG CHINESE HERB CO	The Pacific Telephone & Telegraph Co.
1943	HOW NONG HERB CO How Nong Herbs For All Ailments Our Famous Chinese Herbs Surely Will Help You To Regain Health Quickly	R. L. Polk & Co.
1938	LAUGEL CHARLES LAUGEL GLASS CO	Pacific Telephone
	LAUGEL GLASS CO	Pacific Telephone
1933	LAUGEL CHAS R (KATH) GLASS DLR	R. L. Polk & Co.

### 2096 TELEGRAPH AVE

<u>Year</u>	<u>Uses</u>	<u>Source</u>
1943	Frankfield Louis Ida furn	R. L. Polk & Co.
1938	NATIONAL FURNITURE CO	Pacific Telephone
1933	DAVIDOW S VICTOR FURN	R. L. Polk & Co.

### 2100 TELEGRAPH AVE

<u>Year</u>	<u>Uses</u>	<u>Source</u>
2008	BAY AREA PARKING CO	Cole Information Services
2006	COMPANY	Haines Company, Inc.
	BAYAREA PARKINGS	Haines Company, Inc.
2000	BAY AREA PARKING COMPANY	Pacific Bell
1996	BAY AREA PARKING COMPANY	PACIFIC BELL DIRECTORY
1992	WEST COAST PARKING ASSOCIATES	PACIFIC BELL DIRECTORY
1991	West Coast Parking Associates	PACIFIC BELL WHITE PAGES
1986	Oakland Parking Co	PACIFIC BELL WHITE PAGES
1980	Yarris Jos E Jr MD	Pacific Telephone
1962	Jongewaard Richfield Service	Pacific Telephone
1955	MAZZIE JOS SERV STN	The Pacific Telephone & Telegraph Co.
1943	First Baptist Church	R. L. Polk & Co.
1920	DEACH M F	R. L. Polk & Co. of California
	COAST ELECTRIC CO	R. L. Polk & Co. of California

## FINDINGS

### 2101 TELEGRAPH AVE

<u>Year</u>	<u>Uses</u>	<u>Source</u>
2008	BREARD & ASSOCIATES INC	Cole Information Services
	ORIGINS DESIGN NETWORK	Cole Information Services
	OFFICE OF LETTERS & LIGHT	Cole Information Services
2000	705 MATTHEW ROBERT R	Pacific Bell
1991	Gold Coast Hair Designs For Men & Women	PACIFIC BELL WHITE PAGES
1986	Kho Choon J	PACIFIC BELL WHITE PAGES
	Khmer Samaky Of America	PACIFIC BELL WHITE PAGES
	Kho C J	PACIFIC BELL WHITE PAGES
	Lao Family Community Inc	PACIFIC BELL WHITE PAGES
	Central Division	PACIFIC BELL WHITE PAGES
	Camping Service	PACIFIC BELL WHITE PAGES
	Womens Fitness Center	PACIFIC BELL WHITE PAGES
	New Oakland YMCA	PACIFIC BELL WHITE PAGES
	1980	Evans R
Social Service Bureau		Pacific Telephone
Central Division		Pacific Telephone
Womens Fitness Center		Pacific Telephone
Latch Key		Pacific Telephone
Metropolitan Offices		Pacific Telephone
Camping Service		Pacific Telephone
1970		YMCA-YOUNG MEN S CHRISTIAN ASSOCIATION
	YMCA-YOUNG MEN S CHRISTIAN ASSOCIATION	Pacific Telephone Directory
1967	ORGANIZATION	R. L. Polk Co.
	E R A CLUB MEET	R. L. Polk Co.
	FRIENDSHIP CLUB	R. L. Polk Co.
	HAND BALL CLUB MEET	R. L. Polk Co.
	JUDO CLUB MEET	R. L. Polk Co.
	PALS INVESTMENT CORP MEET	R. L. Polk Co.
	PULLMAN CONDUCTORS LAB UNION	R. L. Polk Co.
	SCUBA CLUB MEET	R. L. Polk Co.
	YOUNG MENS CHRISTIAN ASSN OF OAKLAND BUILDING	R. L. Polk Co.
	YOUNG MENS CHRISTIAN ASSN	R. L. Polk Co.
	ADULT SPORTS COUNCIL	R. L. Polk Co.
	BAY VIEW CHAPTER ASSN FOR THE	R. L. Polk Co.

## FINDINGS

<u>Year</u>	<u>Uses</u>	<u>Source</u>
1967	BLIND OF CALIFORN	R. L. Polk Co.
	CHESS CLUB	R. L. Polk Co.
	YOUNG MENS CHRISTIAN ASSN OF	R. L. Polk Co.
	OAKLAND BUILDING	R. L. Polk Co.
	CHURCH ATHLETIC FEDERATION	R. L. Polk Co.
	COIN CLUB	R. L. Polk Co.
	CYSTIC FIBROSIS RESEARCH	R. L. Polk Co.
	EAST BAY COCKER SPANIEL CLUB	R. L. Polk Co.
	EAST SAY COLLECTORS STAMP CLUB	R. L. Polk Co.
	EAST BAY CONFERENCE POLITICAL	R. L. Polk Co.
	Y DIVERS CLUB	R. L. Polk Co.
	Y INDIAN GUIDES	R. L. Polk Co.
	Y M C A COFFEE SHOP	R. L. Polk Co.
1962	Cystic Fibrosis Research Foundation East Bay Calif Chapter	Pacific Telephone
	OAKLAND COUNCIL OF CHURCHES	Pacific Telephone
	Young Mens Christian Assn	Pacific Telephone
	Young Mens Christian Assn of Berkeley Central Branch	Pacific Telephone
1955	OAKLAND COUNCIL OF CHURCHES	The Pacific Telephone & Telegraph Co.
	Y M C A YOUNG MEN S CHRISTIAN ASSN	The Pacific Telephone & Telegraph Co.
	YOUNG MEN S CHRISTIAN ASSN	The Pacific Telephone & Telegraph Co.
1933	FIRST BAPTIST CHURCH REV H B CAMP PASTOR	R. L. Polk & Co.
1928	Lafayette Ellsha J carrier Okld PO R	R.L. Polk and Co of California

### 2102 TELEGRAPH AVE

<u>Year</u>	<u>Uses</u>	<u>Source</u>
1970	TEACHENOR MONROE S REV BERKELEY	Pacific Telephone Directory

### 2104 TELEGRAPH AVE

<u>Year</u>	<u>Uses</u>	<u>Source</u>
1933	HITCHCOCK ELMER R (MARTHA) GUNSMITH	R. L. Polk & Co.
1928	tective Elmer Martha gunsmth H	R.L. Polk and Co of California

### 2108 TELEGRAPH AVE

<u>Year</u>	<u>Uses</u>	<u>Source</u>
1933	NETH PAUL R (MOLLY) SIGNS	R. L. Polk & Co.



## FINDINGS

### 2109 TELEGRAPH AVE

<u>Year</u>	<u>Uses</u>	<u>Source</u>
2006	RITZ CAMERA	Haines Company, Inc.
	WOLF CAMERA	Haines Company, Inc.
	PHOTO DRIVE UP	Haines Company, Inc.

### 2110 TELEGRAPH AVE

<u>Year</u>	<u>Uses</u>	<u>Source</u>
1933	WASHING MACHINE SERVICE CO J A NELSON MGR	R. L. Polk & Co.

### 2112 TELEGRAPH AVE

<u>Year</u>	<u>Uses</u>	<u>Source</u>
1920	IYAMA M FRUITS & VEGTS	R. L. Polk & Co. of California

### 2114 TELEGRAPH AVE

<u>Year</u>	<u>Uses</u>	<u>Source</u>
1933	DOUGLASS ROSA B (WID DONALD) H	R. L. Polk & Co.
	OLSEN THOS R (OLSEN & SONS) R	R. L. Polk & Co.
	OLSEN WM (LAURA) (OLSEN & SONS) H	R. L. Polk & Co.
1928	Beaton Fred cook R	R.L. Polk and Co of California
	h Belle wid Donald R	R.L. Polk and Co of California
	Grassell Chas F Mary A meats	R.L. Polk and Co of California
	H	R.L. Polk and Co of California
	tonio Marie wid Lindsay H	R.L. Polk and Co of California
	Havey Harold R	R.L. Polk and Co of California
	Foothill Chas restrwkr R	R.L. Polk and Co of California
	bakery Corrla wid Hubert H	R.L. Polk and Co of California
	Finch Alma wid tchr R	R.L. Polk and Co of California
	h Burrill stdt R	R.L. Polk and Co of California
1920	WERNER WINIFRED A R	R. L. Polk & Co. of California

### 2115 TELEGRAPH AVE

<u>Year</u>	<u>Uses</u>	<u>Source</u>
1992	HAMILTON MARKET	PACIFIC BELL DIRECTORY
1991	Hamilton Market	PACIFIC BELL WHITE PAGES
1986	Palace Cleaner	PACIFIC BELL WHITE PAGES
1980	Palace Cleaner	Pacific Telephone
1970	PALACE CLEANER	Pacific Telephone Directory
1967	PALACE TAILORS 6 CLEANERS	R. L. Polk Co.

## FINDINGS

<u>Year</u>	<u>Uses</u>	<u>Source</u>
1962	Palace Cleaner	Pacific Telephone
1955	PALACE CLEANER	The Pacific Telephone & Telegraph Co.

### 2116 TELEGRAPH AVE

<u>Year</u>	<u>Uses</u>	<u>Source</u>
1933	OLSEN & SONS (WM AND THOS) SURGICAL INSTR	R. L. Polk & Co.
1920	TANAKA I R	R. L. Polk & Co. of California

### 2117 TELEGRAPH AVE

<u>Year</u>	<u>Uses</u>	<u>Source</u>
1938	MCKINLEY MARY R	Pacific Telephone
1933	HOOD FRANCES MRS R	R. L. Polk & Co.
	FAUNCE GRACE E MRS WAITER R	R. L. Polk & Co.
	RAMSEY JOHN (KATH) COOK H	R. L. Polk & Co.
	BAKER ANGIE M MRS H	R. L. Polk & Co.

### 2119 TELEGRAPH AVE

<u>Year</u>	<u>Uses</u>	<u>Source</u>
1943	WATTS Jack J shipydwkr h	R. L. Polk & Co.
	Bailey David Isabel h	R. L. Polk & Co.
	Powell John W firemn h	R. L. Polk & Co.
	PROCTOR Wm S Matilda h	R. L. Polk & Co.
	Taylor Clifford B bartndr h	R. L. Polk & Co.
	Taylor Jas J h	R. L. Polk & Co.
	Powell John mech h	R. L. Polk & Co.
	Marlow David mech h	R. L. Polk & Co.
	Knapp K M h	R. L. Polk & Co.
	HORN F J h	R. L. Polk & Co.
	Bass Robt G Ruby shipydwkr r	R. L. Polk & Co.
	BAILEY Edw shipydwkr h	R. L. Polk & Co.
1928	H Saml W Mattie H	R.L. Polk and Co of California
	h Sidney window trmr B F Schlesinger & Sons R	R.L. Polk and Co of California

### 2121 TELEGRAPH AVE

<u>Year</u>	<u>Uses</u>	<u>Source</u>
1950	FOX F P R	The Pacific Telephone & Telegraph Co.
	DEARWESTER BEATRICE MRS R	The Pacific Telephone & Telegraph Co.
1945	MORGAN MARVIN MRS R	The Pacific Telephone & Telegraph Co.
1943	Brown Thos R h	R. L. Polk & Co.

## FINDINGS

<u>Year</u>	<u>Uses</u>	<u>Source</u>
1943	Duley Yvonne h	R. L. Polk & Co.
	MARTIN Natalie h	R. L. Polk & Co.
	Mc Bean Geo h	R. L. Polk & Co.
1938	BEAR H E MRS R	Pacific Telephone
1933	BOLAS PETER RESTR	R. L. Polk & Co.
	MEIGS MARY M MRS BEAUTY OPR R	R. L. Polk & Co.
	MEIGS JOHN (MARY) CLK H	R. L. Polk & Co.
	CHRISTIAN SCIENCE READING ROOM	R. L. Polk & Co.
	BEAR HATTIE E MRS H	R. L. Polk & Co.
1928	a tite Bs Mrs H	R.L. Polk and Co of California

### 2122 TELEGRAPH AVE

<u>Year</u>	<u>Uses</u>	<u>Source</u>
1938	MOHUR P REV R	Pacific Telephone
	JOHNSON G R	Pacific Telephone
1933	STONE ANITA MRS WAITER R	R. L. Polk & Co.
	FLOYD CHERRY MRS MGR COSY APTS H	R. L. Polk & Co.
	COSY APARTMENTS	R. L. Polk & Co.
	BROLLAIR JACOB H	R. L. Polk & Co.
	BEARD MAUDE COOK H	R. L. Polk & Co.
1928	over Mary H tchr languages H	R.L. Polk and Co of California
1920	RODERICK HILDA B R	R. L. Polk & Co. of California

### 2123 TELEGRAPH AVE

<u>Year</u>	<u>Uses</u>	<u>Source</u>
1950	HALL G RUSSELL R	The Pacific Telephone & Telegraph Co.
1943	Blunt R E shipydwkr h	R. L. Polk & Co.
	Jones Harry shipydwkr h	R. L. Polk & Co.
1928	Pied Arvid clk Workers Book Shop R	R.L. Polk and Co of California
1920	LUCK L V R	R. L. Polk & Co. of California

### 2124 TELEGRAPH AVE

<u>Year</u>	<u>Uses</u>	<u>Source</u>
1920	DELISSIE MRS DAISY R	R. L. Polk & Co. of California

### 2125 TELEGRAPH AVE

<u>Year</u>	<u>Uses</u>	<u>Source</u>
1992	APPLE RENT A CAR	PACIFIC BELL DIRECTORY
1991	Altschuler David H & Judith M	PACIFIC BELL WHITE PAGES

## FINDINGS

<u>Year</u>	<u>Uses</u>	<u>Source</u>
1991	Altschuler Andrea	PACIFIC BELL WHITE PAGES
	Altschul Otto	PACIFIC BELL WHITE PAGES
	Altschul A L	PACIFIC BELL WHITE PAGES
1980	PARKING CO OF AMERICA	Pacific Telephone
1975	PARKING CO OF AMERICA	Pacific Telephone
	NATIONAL PARKING CONTROL	Pacific Telephone
1970	GRAND CHRYSLER PLYMOUTH INC	Pacific Telephone Directory
1967	FRENCH i E CO INCUSED CAR LOT	R. L. Polk Co.
1950	GIBBS REX R	The Pacific Telephone & Telegraph Co.
1943	WATERS Alvis shipydwkr h	R. L. Polk & Co.
	Rice Elmer J shipydwkr h	R. L. Polk & Co.
	Ramer Herbt L mech h	R. L. Polk & Co.
	Mello Edw shipydwkr h	R. L. Polk & Co.
1938	DANIELS LOUIS R	Pacific Telephone
1933	WILSON MADELEINE H	R. L. Polk & Co.
	ROSENBAUM FRANK O (CECILLIA L) LAB R	R. L. Polk & Co.
1928	Mera Peter tailor R	R.L. Polk and Co of California
	Bldg Pearl furn rms	R.L. Polk and Co of California
	Alley Edith waiter R	R.L. Polk and Co of California

### 2126 TELEGRAPH AVE

<u>Year</u>	<u>Uses</u>	<u>Source</u>
1950	SOLANO & COIASA STA	The Pacific Telephone & Telegraph Co.
1943	Gas Stations	R. L. Polk & Co.
1933	MILLER ANNA B MRS R	R. L. Polk & Co.
	FITZHENRY CORA (WID C S) R	R. L. Polk & Co.
	FITZHENRY CHAS W LAB H	R. L. Polk & Co.

### 2127 TELEGRAPH AVE

<u>Year</u>	<u>Uses</u>	<u>Source</u>
1950	CORONET BEAUTY SHOP	The Pacific Telephone & Telegraph Co.
1943	Anreaw Arth h	R. L. Polk & Co.
	Bunton Chas shipydwkr h	R. L. Polk & Co.
	Bunton Edw h	R. L. Polk & Co.
	Corum C C shipydwkr h	R. L. Polk & Co.
	Thompson G R mech h	R. L. Polk & Co.
	Voyles Peter mech h	R. L. Polk & Co.
1928	av Jas R	R.L. Polk and Co of California

## FINDINGS

<u>Year</u>	<u>Uses</u>	<u>Source</u>
1928	49th Nancy A Mrs H	R.L. Polk and Co of California
	Hanemaayer E Nich R	R.L. Polk and Co of California
1920	FROHN MISS LOUISE R	R. L. Polk & Co. of California

### 2129 TELEGRAPH AVE

<u>Year</u>	<u>Uses</u>	<u>Source</u>
1920	BENDER MRS CHAS A R	R. L. Polk & Co. of California

### 2130 TELEGRAPH AVE

<u>Year</u>	<u>Uses</u>	<u>Source</u>
1928	Co Chas W Tilda express	R.L. Polk and Co of California

### 2131 TELEGRAPH AVE

<u>Year</u>	<u>Uses</u>	<u>Source</u>
1943	Maiolini Jos shoe repr	R. L. Polk & Co.
	MORAN Louis E clo clnr	R. L. Polk & Co.
1938	BOSTON FRANCH CLEANERS	Pacific Telephone
	JACOBS BENJAMIN H BOSTON FRENCH CLEANERS	Pacific Telephone
1933	LOOSMORE GEO CLO CLNR PITTSBURG	R. L. Polk & Co.
	MAIOLINO GIUSEPPE SHOE REPR	R. L. Polk & Co.

### 2135 TELEGRAPH AVE

<u>Year</u>	<u>Uses</u>	<u>Source</u>
1950	DING HOW CAFE	The Pacific Telephone & Telegraph Co.
1943	Food Products Co bakers	R. L. Polk & Co.
1933	SENJO CHAS RESTR	R. L. Polk & Co.

### 2137 TELEGRAPH AVE

<u>Year</u>	<u>Uses</u>	<u>Source</u>
1943	Frey Estella wid R A h	R. L. Polk & Co.

### 2139 TELEGRAPH AVE

<u>Year</u>	<u>Uses</u>	<u>Source</u>
1950	MIRAMAR MARKET MEATS	The Pacific Telephone & Telegraph Co.
1943	Goulard Walter R Lola meats	R. L. Polk & Co.
1938	GOULARD WALTER MEATS	Pacific Telephone
1933	GOULARD WALTER R (LOLA) MEATS	R. L. Polk & Co.

## FINDINGS

### 2142 TELEGRAPH AVE

<u>Year</u>	<u>Uses</u>	<u>Source</u>
1920	TELEGRAPH LAUNDRY CO	R. L. Polk & Co. of California

### 2144 TELEGRAPH AVE

<u>Year</u>	<u>Uses</u>	<u>Source</u>
1920	HAHN C A R	R. L. Polk & Co. of California
	WRIGHT HOUSE	R. L. Polk & Co. of California

### 2148 TELEGRAPH AVE

<u>Year</u>	<u>Uses</u>	<u>Source</u>
1920	RIGNEY MANTLE CO THE	R. L. Polk & Co. of California
	OAKLAND MANTEL CO	R. L. Polk & Co. of California

### 2150 TELEGRAPH AVE

<u>Year</u>	<u>Uses</u>	<u>Source</u>
2013	GIANT BURGERS	Cole Information Services
2006	GIANT BURGERS	Haines Company, Inc.
2000	GIANT BURGERS	Pacific Bell
1996	KWIK WAY HAMBURGERS	PACIFIC BELL DIRECTORY
1992	KWIK WAY HAMBURGERS	PACIFIC BELL DIRECTORY
1970	KWIK WAY HAMBURGERS	Pacific Telephone Directory
1967	KWIK WAY SHOPS NO 2 RESTR	R. L. Polk Co.
1955	KWIK WAY SHOPS NO 2	The Pacific Telephone & Telegraph Co.

### 2151 TELEGRAPH AVE

<u>Year</u>	<u>Uses</u>	<u>Source</u>
1920	FIRST BAPTIST CHURCH	R. L. Polk & Co. of California

### 2152 TELEGRAPH AVE

<u>Year</u>	<u>Uses</u>	<u>Source</u>
1920	ADAMS E GROCER	R. L. Polk & Co. of California

### 2156 TELEGRAPH AVE

<u>Year</u>	<u>Uses</u>	<u>Source</u>
1920	HUNTER R J FURNITURE	R. L. Polk & Co. of California

### 2169 TELEGRAPH AVE

<u>Year</u>	<u>Uses</u>	<u>Source</u>
1920	BAKER L R	R. L. Polk & Co. of California

## FINDINGS

### 2171 TELEGRAPH AVE

<u>Year</u>	<u>Uses</u>	<u>Source</u>
1920	CRAIG MISS THELMA F R	R. L. Polk & Co. of California

### 2173 TELEGRAPH AVE

<u>Year</u>	<u>Uses</u>	<u>Source</u>
1920	BEAR MRS H E R	R. L. Polk & Co. of California

### 2175 TELEGRAPH AVE

<u>Year</u>	<u>Uses</u>	<u>Source</u>
1920	HANLEY M J R	R. L. Polk & Co. of California

### 2177 TELEGRAPH AVE

<u>Year</u>	<u>Uses</u>	<u>Source</u>
1920	GRAY H B R	R. L. Polk & Co. of California

### 2179 TELEGRAPH AVE

<u>Year</u>	<u>Uses</u>	<u>Source</u>
1920	JONES MRS D E R	R. L. Polk & Co. of California
	LEE MRS E J R	R. L. Polk & Co. of California

### 2181 TELEGRAPH AVE

<u>Year</u>	<u>Uses</u>	<u>Source</u>
2006	HAHN ONE	Haines Company, Inc.
	COMMERCIAL	Haines Company, Inc.

### 2191 TELEGRAPH AVE

<u>Year</u>	<u>Uses</u>	<u>Source</u>
1928	Goulard Walter R Lola I meats	R.L. Polk and Co of California

### 2196 TELEGRAPH AVE

<u>Year</u>	<u>Uses</u>	<u>Source</u>
2006	INCASERVICE INC	Haines Company, Inc.

### 2200 TELEGRAPH AVE

<u>Year</u>	<u>Uses</u>	<u>Source</u>
2013	CHEVRON	Cole Information Services
2008	CHV CHONG & MYUNG INC	Cole Information Services
	TELEGRAPH CHEVRON	Cole Information Services
2006	CHEVRON	Haines Company, Inc.
	TELEGRAPH	Haines Company, Inc.
2000	TELEGRAPH CHEVRON	Pacific Bell

## FINDINGS

<u>Year</u>	<u>Uses</u>	<u>Source</u>
1996	TELEGRAPH CHEVRON	PACIFIC BELL DIRECTORY
1992	TELEGRAPH CHEVRON	PACIFIC BELL DIRECTORY
1991	Telegraph Chevron	PACIFIC BELL WHITE PAGES
1980	Hutchison Bob Chevron Service	Pacific Telephone
	Telegraph Av & W Grand Av	Pacific Telephone
1975	HUTCHISON BOB CHEVRON SERVICE	Pacific Telephone
	HUTCHISON BOB CHEVRON SERVICE	Pacific Telephone
1943	Herget Jack G restr	R. L. Polk & Co.
	Union Service Stations Inc gas sta	R. L. Polk & Co.
1933	HALL GEO P (ANNA) RESTR BERKELEY	R. L. Polk & Co.
1920	STUDENTS INN	R. L. Polk & Co. of California

### 2201 TELEGRAPH AVE

<u>Year</u>	<u>Uses</u>	<u>Source</u>
1943	Oakland Radio Co A L and J J Pizzagani	R. L. Polk & Co.
1938	OAKLAND RADIO CO	Pacific Telephone
	CALIF BOOK CO	Pacific Telephone
1933	WARNER BROS (S W AND E N) RADIOS	R. L. Polk & Co.
	K L S BROADCASTING STATION	R. L. Polk & Co.
	CALIFORNIA BOOK CO J H FURMAN PRES W A KECKIN V-PRES-TREAS BERKELEY	R. L. Polk & Co.
1928	send Bros 8 W and E N radio	R.L. Polk and Co of California
	i & Trueb Mrs Lucile Wood W J Trueb restr	R.L. Polk and Co of California

### 2202 TELEGRAPH AVE

<u>Year</u>	<u>Uses</u>	<u>Source</u>
1920	HAMPTON BROS PLUMBERS	R. L. Polk & Co. of California

### 2203 TELEGRAPH AVE

<u>Year</u>	<u>Uses</u>	<u>Source</u>
1943	California Book Co Ltd J H Furman pres W J Daniels v pres	R. L. Polk & Co.

### 2205 TELEGRAPH AVE

<u>Year</u>	<u>Uses</u>	<u>Source</u>
1938	ROOSEVELT LAUNDRY	Pacific Telephone
1933	GAROUTTE ANNA F MRS GRO	R. L. Polk & Co.
1920	WARNER BROS GROCERY	R. L. Polk & Co. of California



## FINDINGS

### 2206 TELEGRAPH AVE

<u>Year</u>	<u>Uses</u>	<u>Source</u>
1920	RHODES PRESS	R. L. Polk & Co. of California

### 2207 TELEGRAPH AVE

<u>Year</u>	<u>Uses</u>	<u>Source</u>
1938	ROYAL TYPEWRITER BERKELEY REPRESENTATIVE	Pacific Telephone
	BERKELEY TYPEWRITER CO	Pacific Telephone
1933	PEARSON PAUL E TYPEWRITERS BERKELEY	R. L. Polk & Co.
	MIMOPOULOS EDITH MRS PUB STEN BERKELEY	R. L. Polk & Co.
1928	r Seaml C Lillian books	R.L. Polk and Co of California

### 2208 TELEGRAPH AVE

<u>Year</u>	<u>Uses</u>	<u>Source</u>
1920	KAHRT A S R	R. L. Polk & Co. of California

### 2209 TELEGRAPH AVE

<u>Year</u>	<u>Uses</u>	<u>Source</u>
1950	CHISLEE HARRY P R	The Pacific Telephone & Telegraph Co.
	HOWARD C A R	The Pacific Telephone & Telegraph Co.
	KESSNSEDY RUTHL R	The Pacific Telephone & Telegraph Co.
	LIVESEY LIONEL J R	The Pacific Telephone & Telegraph Co.
	NICHOLSON FLOY R	The Pacific Telephone & Telegraph Co.
	PALMER GENE R	The Pacific Telephone & Telegraph Co.
	RAGGIO JOHN V R	The Pacific Telephone & Telegraph Co.
	UNITED INSURANCE CO	The Pacific Telephone & Telegraph Co.
1945	FREEMAN JOY R	The Pacific Telephone & Telegraph Co.
	KALLAY D R	The Pacific Telephone & Telegraph Co.
	WAGGENER PATRICK C R	The Pacific Telephone & Telegraph Co.
1943	Harding Ray h	R. L. Polk & Co.
	Haube Anna Mrs clk h	R. L. Polk & Co.
	Ingram Geo V Anna M mgr Oneida Apts h	R. L. Polk & Co.
	Kallay Danl Mary clo clnr h	R. L. Polk & Co.
	Kennedy Benj Ruth h	R. L. Polk & Co.
	Miller Frances A Mrs br mgr Margt Burnhams Cottage Candies h	R. L. Polk & Co.
	OHARA Harry lab h	R. L. Polk & Co.
	Oneida Apartments	R. L. Polk & Co.
	Pollock E W shipydwkr h	R. L. Polk & Co.

## FINDINGS

<u>Year</u>	<u>Uses</u>	<u>Source</u>
1943	Suttmueller O A h	R. L. Polk & Co.
	WALKER Oscar W Edna E restr h	R. L. Polk & Co.
	WALKER Wm Edna bartndr h	R. L. Polk & Co.
	Wegher Lora Mrs sten h	R. L. Polk & Co.
	Cantin J R sta atdt h	R. L. Polk & Co.
	Denham Myrtle Mrs h	R. L. Polk & Co.
	Fowler Rhiles A Mrs r	R. L. Polk & Co.
	Fowler Richd baker r	R. L. Polk & Co.
	Hampton H Mrs waiter h	R. L. Polk & Co.
	Hampton Herbt baker r	R. L. Polk & Co.
1938	JOHNSON NEIL W R	Pacific Telephone
	ONEIDA APARTMENTS	Pacific Telephone
	SHAY HELEN GRACE R	Pacific Telephone
	WARFIELD GEORGE A R	Pacific Telephone
	WINTERSTEEN WILLIAM P R	Pacific Telephone
1933	CLARK LILLIAN H (WID F F) R	R. L. Polk & Co.
	FARRELL LEONA CLK R	R. L. Polk & Co.
	GLOVER FLOYD (IDA) CLK H	R. L. Polk & Co.
	HAFLER MARGT MRS H	R. L. Polk & Co.
	HALL ANNIE E MRS H	R. L. Polk & Co.
	HOULIHAN WM J (SUSIE) SLSMN H	R. L. Polk & Co.
	INGRAM GEO V (BERTHA) MGR	R. L. Polk & Co.
	ONEIDA APTS H	
	JORGENSON EMMA L MRS WAITER H	R. L. Polk & Co.
	LACEY AGNES TYPIST ALBERS BROS	R. L. Polk & Co.
	MILLING CO R	
	BRADSHAW PEARL COLLR R	R. L. Polk & Co.
	BRAY CARRIE T (WID GRANDIN) H	R. L. Polk & Co.
	BERKELEY	
	CARMODY JOHN (ELLEN) H	R. L. Polk & Co.
	MAILLOUX EDGAR O H	R. L. Polk & Co.
	MONTEVERDE ANN (WID R B) H	R. L. Polk & Co.
	O HARRA W E H	R. L. Polk & Co.
	ONEIDA APARTMENTS	R. L. Polk & Co.
	QUINN RUTH R	R. L. Polk & Co.
	SHAY GRACE I MRS H	R. L. Polk & Co.
	SHAY HELEN G STEN FULLER BRUSH	R. L. Polk & Co.
	CO R	
	TAYLOR ANNETTIE L MRS ANALYZER	R. L. Polk & Co.
	JOHN BREUNER CO H	

## FINDINGS

<u>Year</u>	<u>Uses</u>	<u>Source</u>
1933	TREJBAL LOUIS (VIDA V) CARP H	R. L. Polk & Co.
	WATSON JOHN (MARY) PHOTOG BERKELEY	R. L. Polk & Co.
1928	Bowlm Grace R	R.L. Polk and Co of California
	Daniels Bonita A Mrs corsetiere R	R.L. Polk and Co of California
	sailles Walter H	R.L. Polk and Co of California
	Dofflemeyer Jas F H	R.L. Polk and Co of California
	Dofflemeyer Mary H Mrs elk Automatic Electrical Mach Co R	R.L. Polk and Co of California
	Arth O Myrtle H	R.L. Polk and Co of California
	Hawkins Addle Mrs H	R.L. Polk and Co of California
	HIAWLEY John Ruth H	R.L. Polk and Co of California
	Montclair May R	R.L. Polk and Co of California
	LEWIS John C H	R.L. Polk and Co of California
	Co Mary Mrs R	R.L. Polk and Co of California
	Co WE H	R.L. Polk and Co of California
	Oneida Apartments	R.L. Polk and Co of California
	Lawton Geo F R	R.L. Polk and Co of California
	res Mabel Mrs elk Willings Bake Shop R	R.L. Polk and Co of California
	Walker Robin A H	R.L. Polk and Co of California
	THerese A Mrs b H	R.L. Polk and Co of California
	Dani R	R.L. Polk and Co of California
	Shay Grace Mrs H	R.L. Polk and Co of California
	Sisney Alice Mrs H	R.L. Polk and Co of California
	h Jas Christine H	R.L. Polk and Co of California
	Alcatraz Edw S lab H	R.L. Polk and Co of California
	Verbeck Jas B H	R.L. Polk and Co of California
	Leandro Edgar C Helen driver H	R.L. Polk and Co of California
	Amador Eleanor V hairdrsr H	R.L. Polk and Co of California
	rd John Mary B photog	R.L. Polk and Co of California
1920	NEDDERMAN BENJ R	R. L. Polk & Co. of California
	ONEIDA APARTMENTS	R. L. Polk & Co. of California

### 2210 TELEGRAPH AVE

<u>Year</u>	<u>Uses</u>	<u>Source</u>
1955	CAMPUS SHOE SERVICE BERKELEY	The Pacific Telephone & Telegraph Co.
1950	CAMPUS SHOE SERVICE	The Pacific Telephone & Telegraph Co.
1943	ERICKSON Frank zooks	R. L. Polk & Co.
1938	UNIVERSITY BOOK STORE	Pacific Telephone
	UNIVERSITY BOOK STORE	Pacific Telephone

## FINDINGS

<u>Year</u>	<u>Uses</u>	<u>Source</u>
1938	I S A STORE NO 1 STATIONERY	Pacific Telephone
1933	RICHARDS CLIFFORD C (EMALINE) STATIONER BERKELEY	R. L. Polk & Co.
	ERICKSON FRANK A BOOKS BERKELEY	R. L. Polk & Co.
1920	LITTLE SHOP THE	R. L. Polk & Co. of California

### 2211 TELEGRAPH AVE

<u>Year</u>	<u>Uses</u>	<u>Source</u>
1943	KAPP Wm Rika tailor	R. L. Polk & Co.
	RASMUSSEN Peter seamn h	R. L. Polk & Co.
	Broadleigh Fred B barber	R. L. Polk & Co.
1938	CUB CREAMERY	Pacific Telephone
1933	TALLON HERBT BARBER	R. L. Polk & Co.
	KAPP WM (RIKA P) TAILOR	R. L. Polk & Co.
	STORER JOHN O (LA VAN) RESTR BERKELEY	R. L. Polk & Co.
1928	Kaap Wm Rika P tailo R	R.L. Polk and Co of California
	av John 0 Yvonne M rest R	R.L. Polk and Co of California
1920	KAPP WM R	R. L. Polk & Co. of California

### 2213 TELEGRAPH AVE

<u>Year</u>	<u>Uses</u>	<u>Source</u>
1943	Eades Wm shipydwkr r	R. L. Polk & Co.
	Klicker Lillian beauty opr r	R. L. Polk & Co.

### 2213 1/2 TELEGRAPH AVE

<u>Year</u>	<u>Uses</u>	<u>Source</u>
1920	LOFTUS BEATRICE R	R. L. Polk & Co. of California

### 2214 TELEGRAPH AVE

<u>Year</u>	<u>Uses</u>	<u>Source</u>
1920	SILVERSHIELD MRS M J R	R. L. Polk & Co. of California

### 2215 TELEGRAPH AVE

<u>Year</u>	<u>Uses</u>	<u>Source</u>
1967	DAY & NITE LAUNDERETTE	R. L. Polk Co.
1938	ALICE AMES BEAUTY SALON	Pacific Telephone
1933	SEARIGHT JEANETTE GIFTS BERKELEY	R. L. Polk & Co.
	LAMBERT JOHN A (EMMA J) PNTR H	R. L. Polk & Co.
1928	I Wim A jr optom	R.L. Polk and Co of California

## FINDINGS

<u>Year</u>	<u>Uses</u>	<u>Source</u>
1928	Benj A Anna S Jwlr	R.L. Polk and Co of California
	Wala Martha Mrs H	R.L. Polk and Co of California
	Christian Geo R	R.L. Polk and Co of California
1920	UNIVERSITY GARAGE	R. L. Polk & Co. of California
	KNOWLES S W R	R. L. Polk & Co. of California

### 2216 TELEGRAPH AVE

<u>Year</u>	<u>Uses</u>	<u>Source</u>
1920	SATHER GATE CLNG HSE CLNG & DYNG	R. L. Polk & Co. of California

### 2217 TELEGRAPH AVE

<u>Year</u>	<u>Uses</u>	<u>Source</u>
1943	Fehér Camille F wid Ferdinand shipydwr h	R. L. Polk & Co.
1938	BURDETT S WOMENS APPAREL	Pacific Telephone
1933	BURDETT SONIA MRS WOMEN S CLO BERKELEY	R. L. Polk & Co.
1928	& & Camp W Z White M A Camp restr	R.L. Polk and Co of California
1920	KIRK MRS JOSIE R	R. L. Polk & Co. of California

### 2218 TELEGRAPH AVE

<u>Year</u>	<u>Uses</u>	<u>Source</u>
1955	IVES PERRY PHOTGRPHR BERKELEY	The Pacific Telephone & Telegraph Co.
	PERRY IVES BERKELEY	The Pacific Telephone & Telegraph Co.
1950	FORDYCE GARY PLOTGS PSLR	The Pacific Telephone & Telegraph Co.
1943	Herget Don K mens clo	R. L. Polk & Co.
1933	PORTER JOHN V (BESSIE) SHOE REPR BERKELEY	R. L. Polk & Co.

### 2219 TELEGRAPH AVE

<u>Year</u>	<u>Uses</u>	<u>Source</u>
1943	Larrabee Jas O locksmith	R. L. Polk & Co.
1938	HERMAN S SMART SHOP MEN S CLOTHING	Pacific Telephone
	HOME SERV REPAIR SHOP KEYS & LOCKS	Pacific Telephone
1933	GARWOOD CHAS R (MABEL) SHOES BERKELEY	R. L. Polk & Co.
	ROSENBERG HERMAN (CLARA) MEN S CLO BERKELEY	R. L. Polk & Co.
1928	same Josephine clk R	R.L. Polk and Co of California
	same Sadie S designer R	R.L. Polk and Co of California

## FINDINGS

<u>Year</u>	<u>Uses</u>	<u>Source</u>
1928	H	R.L. Polk and Co of California
	Zentner Jos Mamie gro	R.L. Polk and Co of California

### 2220 TELEGRAPH AVE

<u>Year</u>	<u>Uses</u>	<u>Source</u>
1962	Telegraph & West Grand Av	Pacific Telephone
1955	STANDARD STATIONS INC	The Pacific Telephone & Telegraph Co.
1943	Wirkkala Otto A Lydia barber	R. L. Polk & Co.
	Lewis Cornelius shoe shiner	R. L. Polk & Co.
1928	h Lee stdt R	R.L. Polk and Co of California
	h Jas rancher R	R.L. Polk and Co of California
	Edgar Arth R pharn H	R.L. Polk and Co of California

### 2221 TELEGRAPH AVE

<u>Year</u>	<u>Uses</u>	<u>Source</u>
1943	Geyman Chas L drftsmn Okld Eng Dept r	R. L. Polk & Co.
	Geyman Josephine wid C L h	R. L. Polk & Co.
1933	RIXON GEO A (MATILDA) ENGMN SPCO H	R. L. Polk & Co.
	RIXON JOHN A TAILOR H	R. L. Polk & Co.
1928	av Geo A Sremn R	R.L. Polk and Co of California
	av John A tailo R	R.L. Polk and Co of California
1920	KONIGSBERG JOS CIGARS	R. L. Polk & Co. of California
	JAEGER JOS LADIES TAILOR	R. L. Polk & Co. of California

### 2222 TELEGRAPH AVE

<u>Year</u>	<u>Uses</u>	<u>Source</u>
1955	CLARK JEWELERS SEE SATHER GATE JEWELERS BERKELEY	The Pacific Telephone & Telegraph Co.
	SATHER GATE JEWELERS BERKELEY	The Pacific Telephone & Telegraph Co.
1950	SATHER GATE JEWELERS	The Pacific Telephone & Telegraph Co.
	CLARKI JEWELERS SEE SATLIER GATE JEWELERS	The Pacific Telephone & Telegraph Co.
1943	CLARK R A & Son R A and R M jwlrs	R. L. Polk & Co.
1938	NORMAND PHOTO SERVICE	Pacific Telephone
1933	MONASCH MAYER (MINNIE) CLO CLNR BERKELEY	R. L. Polk & Co.

### 2223 TELEGRAPH AVE

<u>Year</u>	<u>Uses</u>	<u>Source</u>
1955	YOUNG FLORA E	The Pacific Telephone & Telegraph Co.

## FINDINGS

<u>Year</u>	<u>Uses</u>	<u>Source</u>
1938	SIP & BITE SANDWICH SHOP	Pacific Telephone
1933	PETERSON ADAH (WID BEN) H	R. L. Polk & Co.
	PRIME REX W (FRIEDA M) RESTR BERKELEY	R. L. Polk & Co.
1928	r Anna Mrs H	R.L. Polk and Co of California
	B Mary E Mrs R	R.L. Polk and Co of California
1920	MARINELLO SHOP THE	R. L. Polk & Co. of California
	VAN BARAGER MISS CECIL R	R. L. Polk & Co. of California

### 2224 TELEGRAPH AVE

<u>Year</u>	<u>Uses</u>	<u>Source</u>
1920	TELEGRAPH-AV GROCERY	R. L. Polk & Co. of California

### 2225 TELEGRAPH AVE

<u>Year</u>	<u>Uses</u>	<u>Source</u>
2013	OAKLAND VALERO	Cole Information Services
2008	OAKLAND VALERO SERVICE	Cole Information Services
	VALERO GAS STATION	Cole Information Services
	EXXONMOBIL OIL	Cole Information Services
2006	OAKLDVALERO	Haines Company, Inc.
2000	OAKLAND EXXON	Pacific Bell
1996	OAKLAND EXXON	PACIFIC BELL DIRECTORY
1992	TELEGRAPH AVENUE EXXON	PACIFIC BELL DIRECTORY
1991	I Telegraph Ave Texaco	PACIFIC BELL WHITE PAGES
	I	PACIFIC BELL WHITE PAGES
1967	BILLINGS TEXACO GAS STA	R. L. Polk Co.
1962	Hanes Glenn	Pacific Telephone
1955	SEWELL V P	The Pacific Telephone & Telegraph Co.

### 2226 TELEGRAPH AVE

<u>Year</u>	<u>Uses</u>	<u>Source</u>
1943	Davis Philip B Muriel sporting gds	R. L. Polk & Co.
1938	DESIGN ART SHOP POSTERS	Pacific Telephone
	DAVIS JIM SPORTING GOODS	Pacific Telephone
1933	DAVIS JAS R (SARAH A) STATIONER BERKELEY	R. L. Polk & Co.
1928	DAVIS Jas R Sarah B staty	R.L. Polk and Co of California
	Oxford Book Shop Thos Creed	R.L. Polk and Co of California
	~2226	R.L. Polk and Co of California

## FINDINGS

### 2227 TELEGRAPH AVE

<u>Year</u>	<u>Uses</u>	<u>Source</u>
1955	SILVA LAWRENCE	The Pacific Telephone & Telegraph Co.
	CORONET BEAUTY SHOP	The Pacific Telephone & Telegraph Co.
1943	Loeffler Henry Alma M tailor	R. L. Polk & Co.
1938	WHITIE S SMOKE SHOP	Pacific Telephone
	JAKE S BARBER SHOP	Pacific Telephone
1933	EDWARDS CHAS L SHOE SHINER	R. L. Polk & Co.
	LOEFFLER HENRY (LILLIE) TAILOR	R. L. Polk & Co.
	REIFF JACOB C BARBER BERKELEY	R. L. Polk & Co.
	WHITEHEAD HARRY E (LEA) CIGARS BERKELEY	R. L. Polk & Co.
1928	Millard Jas L Marian cigars	R.L. Polk and Co of California
	rage & West C T Peterson G R West real eat	R.L. Polk and Co of California
	h Jacob C barbe R	R.L. Polk and Co of California
1920	ANDERSEN THORVALD VIOLIN	R. L. Polk & Co. of California

### 2228 TELEGRAPH AVE

<u>Year</u>	<u>Uses</u>	<u>Source</u>
1950	ROBINSON BOB L S TAILOR	The Pacific Telephone & Telegraph Co.
	ROBINSON L S TAILOR	The Pacific Telephone & Telegraph Co.
	ROBINSON MEN S TAILOR	The Pacific Telephone & Telegraph Co.
1943	Robinson Lionel S Madeleine tailor	R. L. Polk & Co.
1938	PERRIN W A DR R	Pacific Telephone
	ROBINSON BOB L S TAILOR	Pacific Telephone
1933	PERRIN WM A OPTOM BERKELEY	R. L. Polk & Co.
1920	LEAHY FRED R R	R. L. Polk & Co. of California

### 2229 TELEGRAPH AVE

<u>Year</u>	<u>Uses</u>	<u>Source</u>
1950	DANIEL S DEN	The Pacific Telephone & Telegraph Co.
	JENNY LIND HALL ASSN	The Pacific Telephone & Telegraph Co.
	UNITED STEELWORKERS OF AMERICA LOC 1798	The Pacific Telephone & Telegraph Co.
1945	JENNY LIND HALL ASSN	The Pacific Telephone & Telegraph Co.
	UNITED BROTHERHOOD OF WELDORS CUTTERS & HELPERS OF AMERICA	The Pacific Telephone & Telegraph Co.
1943	Jenny Lind Hall Assn	R. L. Polk & Co.
	Lind Jenny Hall	R. L. Polk & Co.
	OAKLAND Lodge AOH	R. L. Polk & Co.



## FINDINGS

<u>Year</u>	<u>Uses</u>	<u>Source</u>
1943	Pattern Makers Assn	R. L. Polk & Co.
	Pride of the Foresters	R. L. Polk & Co.
	Sundblom Fred O Anna caretkr Jenny Lind Hall r	R. L. Polk & Co.
	Swedish American Patriotic League	R. L. Polk & Co.
	Townsend Plan Club	R. L. Polk & Co.
	UNITED Welders Cutters and Helpers of America	R. L. Polk & Co.
1938	JULE S CREAMERY	Pacific Telephone
	JENNY LIND HALL ASSN	Pacific Telephone
1933	YOUNG LADIES INSTITUTE NO 15	R. L. Polk & Co.
	ANDERSEN THORVALD MUSICIAN H	R. L. Polk & Co.
	CATHOLIC LADIES SOCIETY	R. L. Polk & Co.
	DAUGHTERS OF NORWAY NO 14	R. L. Polk & Co.
	JENNY LIND HALL	R. L. Polk & Co.
	OAKLAND VASA CHORUS	R. L. Polk & Co.
	ORDER OF VASA TEGNER LODGE NO 148	R. L. Polk & Co.
	SONS OF NORWAY LODGE NO 14	R. L. Polk & Co.
	SUNDBLOM F OSCAR (ANNA C) CONFY	R. L. Polk & Co.
	SWEDISH AMERICAN HALL ASSN	R. L. Polk & Co.
	SWEDISH LADIES RELIEF SOCIETY	R. L. Polk & Co.
	SWEDISH PATRIOTIC LEAGUE	R. L. Polk & Co.
	SWEDISH REPUBLICAN CLUB	R. L. Polk & Co.
	SWEDISH SOCIETY NO 1	R. L. Polk & Co.
	THOMPSON WALDO MUSICIAN R	R. L. Polk & Co.
	VOERGE JULES RESTR BERKELEY	R. L. Polk & Co.
1928	indo Thorvald V music tch R	R.L. Polk and Co of California
	51st John mens furngs	R.L. Polk and Co of California
	Jenny Lind Hall	R.L. Polk and Co of California
	Virginia Waldo E R musician R	R.L. Polk and Co of California
1920	SWEDISH AMER HALL ASSN	R. L. Polk & Co. of California
	JENNY LIND HALL	R. L. Polk & Co. of California
	JAP DAY WORK CO	R. L. Polk & Co. of California

### 2230 TELEGRAPH AVE

<u>Year</u>	<u>Uses</u>	<u>Source</u>
1950	NEW LUCKY S CAFE	The Pacific Telephone & Telegraph Co.
	ARISTOCRAT TUXEDO RESSTAL	The Pacific Telephone & Telegraph Co.
1943	Monasch Mayer Minnie clo clnr	R. L. Polk & Co.

## FINDINGS

<u>Year</u>	<u>Uses</u>	<u>Source</u>
1943	Loehwing Aug Edith G mens clo	R. L. Polk & Co.
1938	STEVENSON A C DR CHIROPRACTOR LOEHWING S	Pacific Telephone Pacific Telephone
1933	BENSON GUNNAR B CHIROPRACTOR PEDERSEN CARL M CLO CLNR BERKELEY	R. L. Polk & Co. R. L. Polk & Co.
1928	Moon Chas F Clara typewriters 88th Cora U Mrs H Longbourn Isabel F Mrs 885 The Triple B R	R.L. Polk and Co of California R.L. Polk and Co of California R.L. Polk and Co of California
1920	RALLY BILLIARD PARLOR PAUL M R	R. L. Polk & Co. of California R. L. Polk & Co. of California

### 2231 TELEGRAPH AVE

<u>Year</u>	<u>Uses</u>	<u>Source</u>
1943	Daniels Ernest liquor	R. L. Polk & Co.
1933	SUNDBLOM F OSCAR (ANNA C) CONFY	R. L. Polk & Co.
1928	mon Martha L Mrs conf R	R.L. Polk and Co of California

### 2232 TELEGRAPH AVE

<u>Year</u>	<u>Uses</u>	<u>Source</u>
1950	GROSS AUTON PHOTOGRAPHER CREED S BOOLC STORE OF BERHELEY PICTURE SHOP THE	The Pacific Telephone & Telegraph Co. The Pacific Telephone & Telegraph Co. The Pacific Telephone & Telegraph Co.
1943	Merwin Geo L Helen K photo supps	R. L. Polk & Co.
1938	PICTURE SHOP THE	Pacific Telephone
1933	PICTURE SHOP THE (GEO L MERWIN) DEVELOPING AND PRINTING VELOX USED EXCLUSIV	R. L. Polk & Co.
1928	Arp Gus Ella H P Peter E F mens furngs	R.L. Polk and Co of California R.L. Polk and Co of California
1920	HAWLEY R T R	R. L. Polk & Co. of California

### 2234 TELEGRAPH AVE

<u>Year</u>	<u>Uses</u>	<u>Source</u>
1943	KAHN Rose wid Morris jwlr	R. L. Polk & Co.
1933	KUBEY NETTYE MRS NOTIONS BERKELEY	R. L. Polk & Co.
1928	hl Morris do cln R	R.L. Polk and Co of California
1920	ENGLISH TEA ROOM	R. L. Polk & Co. of California

## FINDINGS

### 2235 TELEGRAPH AVE

<u>Year</u>	<u>Uses</u>	<u>Source</u>
1962	Ding How Cafe	Pacific Telephone
1955	DING HOW CAFE	The Pacific Telephone & Telegraph Co.
1950	LE BANK CAFE	The Pacific Telephone & Telegraph Co.
1943	WALKER Oscar W Edna E restr	R. L. Polk & Co.
1938	LE BANK CAFE	Pacific Telephone
	VAUGHN-AT-SATHER-GATE MENS CLOTHING	Pacific Telephone
	WALKER BILL LE BANK CAFE	Pacific Telephone
1933	KUTRUCOIS SAML (MARY) RESTR	R. L. Polk & Co.
	VAUGHN-AT-SATHER GATE LTD HART SCHAFFNER & MARX CLOTHING MENS SPECIALTIES	R. L. Polk & Co.
1928	Retzer Wmi rest R	R.L. Polk and Co of California
	ning Tire Co H W Paulson mg R	R.L. Polk and Co of California

### 2236 TELEGRAPH AVE

<u>Year</u>	<u>Uses</u>	<u>Source</u>
1955	SOUTH GATE THE BERKELEY	The Pacific Telephone & Telegraph Co.
1950	MEADOW GOLD FOUNTAIN	The Pacific Telephone & Telegraph Co.
	LEGER A R	The Pacific Telephone & Telegraph Co.
1945	THEBAUT S CLIFF ATHLETIC OUTFITTERS BERKELEY	The Pacific Telephone & Telegraph Co.
	LEGER A R	The Pacific Telephone & Telegraph Co.
	SPALDING SPORT CENTER BERKELEY	The Pacific Telephone & Telegraph Co.
1943	THEBAUTS CLIFF ATHLETIC OUTFITTERS Sporting Goods	R. L. Polk & Co.
	Leger Alphonse tailor	R. L. Polk & Co.
	Jules Ice Cream Co Inc	R. L. Polk & Co.
1938	THEBAUT CLIFF SPAULDING A G & BROS	Pacific Telephone
	SPALDING A G & BRO S	Pacific Telephone
	LEGER A R	Pacific Telephone
1933	PIG SKIN CAFE (W V TAYLOR OSCAR WALTER) BERKELEY	R. L. Polk & Co.
	LEGER ALPHONSE TAILOR	R. L. Polk & Co.
1928	Leoer Alphonso tailo R	R.L. Polk and Co of California
1920	SATHER GATE STUDIO	R. L. Polk & Co. of California
	WATSON JOHN	R. L. Polk & Co. of California

## FINDINGS

### 2237 TELEGRAPH AVE

<u>Year</u>	<u>Uses</u>	<u>Source</u>
1938	AVENUE RADIO	Pacific Telephone
1933	PATTON FLORENCE GIFTS BERKELEY	R. L. Polk & Co.

### 2238 TELEGRAPH AVE

<u>Year</u>	<u>Uses</u>	<u>Source</u>
1955	JULES CAFE FOUNTAIN BERKELEY	The Pacific Telephone & Telegraph Co.
1950	JULE S ICE CREAM DELIVERY DELIVERY SERVICE & ICE CREAM PLANT	The Pacific Telephone & Telegraph Co.
	WOO & CHOO HERB CO	The Pacific Telephone & Telegraph Co.
1945	COOK H A R	The Pacific Telephone & Telegraph Co.
	JULE S ICE CREAM DELIVERY	The Pacific Telephone & Telegraph Co.
1943	Cook Harold A r	R. L. Polk & Co.
	Cook Chas W h	R. L. Polk & Co.
1920	BERKELEY BOOK SHOP	R. L. Polk & Co. of California

### 2239 TELEGRAPH AVE

<u>Year</u>	<u>Uses</u>	<u>Source</u>
1962	Miramar Market meats	Pacific Telephone
	Miramar Meat Co	Pacific Telephone
1955	MIRAMAR MARKET MEATS	The Pacific Telephone & Telegraph Co.
	MIRAMAR MEAT CO	The Pacific Telephone & Telegraph Co.
1950	LONGDOG MR RSTRNT	The Pacific Telephone & Telegraph Co.
1943	Marchetti Paul Margt gro	R. L. Polk & Co.
1938	MODERN FOOD STORE	Pacific Telephone
1933	GOTTSCHALK OTTO F (CLARA C) WATCHMKR BERKELEY	R. L. Polk & Co.
	NASSER JOHN J (MARTHA) GRO	R. L. Polk & Co.
1928	dez Otto F Clara C jwl R	R.L. Polk and Co of California
	Zentner Jos Mamie gro	R.L. Polk and Co of California

### 2240 TELEGRAPH AVE

<u>Year</u>	<u>Uses</u>	<u>Source</u>
1938	HORGAN HAROLD J JEWELER	Pacific Telephone
1933	LANDGREN BELLE BEAUTY SHOP	R. L. Polk & Co.
1920	SOUTHGATE THE	R. L. Polk & Co. of California
	MATCHETT MARY	R. L. Polk & Co. of California

## FINDINGS

### 2241 TELEGRAPH AVE

<u>Year</u>	<u>Uses</u>	<u>Source</u>
1933	BURTON JOHN A SHOE SHINER BERKELEY	R. L. Polk & Co.
1928	same Chas Carrie shoeshine R h Wm Dorothy R	R.L. Polk and Co of California R.L. Polk and Co of California

### 2242 TELEGRAPH AVE

<u>Year</u>	<u>Uses</u>	<u>Source</u>
1955	BERKELEY TYPEWRITER CO BERKELEY	The Pacific Telephone & Telegraph Co.
1950	MARY AZAR FIRST & LAST CHANCE BERTIELEYTYPEWRITER CO FIRST & LAST CHANCE ROYAL TYPEWRITER CO	The Pacific Telephone & Telegraph Co. The Pacific Telephone & Telegraph Co. The Pacific Telephone & Telegraph Co. The Pacific Telephone & Telegraph Co.
1945	FIRST & LAST CHANCE BERKELEY TYPEWRITER CO BERKELEY	The Pacific Telephone & Telegraph Co. The Pacific Telephone & Telegraph Co.
1943	PEARSON Paul E Doris typewriters Price Pearl liquors	R. L. Polk & Co. R. L. Polk & Co.
1938	DAD S PLACE CONFECTY FRIEDMAN J HAROLD UNIVERSAL LOAN CO UNIVERSAL LOAN CO	Pacific Telephone Pacific Telephone Pacific Telephone
1933	DU TRAU MABEL CORSETS GREER JOHN SURGICAL APPL HOLLOWAY LOUIS W (EDITH) CONFR BERKELEY	R. L. Polk & Co. R. L. Polk & Co. R. L. Polk & Co.
1920	TRAY TAVERN CAFETERIA	R. L. Polk & Co. of California

### 2243 TELEGRAPH AVE

<u>Year</u>	<u>Uses</u>	<u>Source</u>
1938	BLACK SHEEP THE RESTAURANT	Pacific Telephone
1933	ZUKERMAN CLARA MRS RESTR BERKELEY	R. L. Polk & Co.
1928	B & Gilhousen Florence Zuckerman Florence Gilhousen rest R	R.L. Polk and Co of California

### 2245 TELEGRAPH AVE

<u>Year</u>	<u>Uses</u>	<u>Source</u>
1938	BERKELEY BOOK GUILD	Pacific Telephone
1928	h Christian A shoe rep R	R.L. Polk and Co of California
1920	BRASFIELD A S HABERDASHER	R. L. Polk & Co. of California

## FINDINGS

### 2246 TELEGRAPH AVE

<u>Year</u>	<u>Uses</u>	<u>Source</u>
1928	Shober Albt Ethel barbe R	R.L. Polk and Co of California

### 2247 TELEGRAPH AVE

<u>Year</u>	<u>Uses</u>	<u>Source</u>
1920	JUNK RIDDELL INVEST CO	R. L. Polk & Co. of California

### 2248 TELEGRAPH AVE

<u>Year</u>	<u>Uses</u>	<u>Source</u>
1933	SCHOBER ALBT A (ETHEL) BARBER BERKELEY	R. L. Polk & Co.
1920	KEYSTONE GARAGE	R. L. Polk & Co. of California
	HOTEL BANCROFT	R. L. Polk & Co. of California
	MONTELL D G R	R. L. Polk & Co. of California

### 2249 TELEGRAPH AVE

<u>Year</u>	<u>Uses</u>	<u>Source</u>
1938	KUBEY NETTYE SHOP	Pacific Telephone
1928	Market Jas E rest R	R.L. Polk and Co of California

### 2250 TELEGRAPH AVE

<u>Year</u>	<u>Uses</u>	<u>Source</u>
2008	DAVES COMPLETE AUTO SERVICE	Cole Information Services
2006	DAVES COMPLETE AUTO SERVICE	Haines Company, Inc. Haines Company, Inc.
	SMOG CHCK STTNS	Haines Company, Inc.
	DVSCMPLTATO	Haines Company, Inc.
2000	DAVE S COMPLETE AUTO SERVICE	Pacific Bell
1996	DAVE S COMPLETE AUTO SERVICE	PACIFIC BELL DIRECTORY
1992	DAVE BEACON STATION	PACIFIC BELL DIRECTORY
1991	Daves Complete Auto Service	PACIFIC BELL WHITE PAGES
	DAVE BE ACON S TATION	PACIFIC BELL WHITE PAGES
	Dave G	PACIFIC BELL WHITE PAGES
	Dave H K	PACIFIC BELL WHITE PAGES
	Dave J	PACIFIC BELL WHITE PAGES
	Daves Complete Auto Service	PACIFIC BELL WHITE PAGES
1986	DAVE BACON S TATION	PACIFIC BELL WHITE PAGES
	Daves Complete Auto Service	PACIFIC BELL WHITE PAGES
1975	HENRY S UNILON SERVICE	Pacific Telephone
1970	JIM REGO S UNION SERVICE	Pacific Telephone Directory

## FINDINGS

<u>Year</u>	<u>Uses</u>	<u>Source</u>
1967	ARTHURS UNION SERVICE GAS STA	R. L. Polk Co.
1962	Jacks Union Service	Pacific Telephone
1943	Eld Jacob Ella barber	R. L. Polk & Co.
1933	BRAIN FRANKIE MRS CONFR BERKELEY	R. L. Polk & Co.
1928	Stuart Laura soft drinks	R.L. Polk and Co of California

### 2251 TELEGRAPH AVE

<u>Year</u>	<u>Uses</u>	<u>Source</u>
1920	WOOD JESSIE ELIZABETH R	R. L. Polk & Co. of California
	ZINN DR EDGAR G	R. L. Polk & Co. of California
	STOODLEY G F DENTIST	R. L. Polk & Co. of California
	RICHARDS DR DEXTER N OFC	R. L. Polk & Co. of California
	NEAR DR LEROY R	R. L. Polk & Co. of California
	NEAR DR J LEROY OSTEOPATH	R. L. Polk & Co. of California
	LAYNE DR L W R	R. L. Polk & Co. of California
	HEMPHILL DR ETHA B R	R. L. Polk & Co. of California
	HARVEY DR HAROLD E R	R. L. Polk & Co. of California
	HAHN GEORGE W DENTIST	R. L. Polk & Co. of California
	DURGIN DR RUBIE M	R. L. Polk & Co. of California
	CUNNINGHAM DR RUBY L R	R. L. Polk & Co. of California
	CHESSALL DR R P	R. L. Polk & Co. of California
	CARRINGTON PAUL T DNTST	R. L. Polk & Co. of California
	BURNHAM DR CLARK	R. L. Polk & Co. of California
	BROWNSILL DR EDITH S R	R. L. Polk & Co. of California
	BRENNAN MINNIE B R	R. L. Polk & Co. of California
	BOYCE DR SYLVIA R	R. L. Polk & Co. of California
	BARMBY DR MARTHA R	R. L. Polk & Co. of California
	BALLARD DR J STOW	R. L. Polk & Co. of California
	BAILEY NELSON B MD OFC	R. L. Polk & Co. of California
	ALTA VISTA APARTMENTS	R. L. Polk & Co. of California
	WADSWORTH WM H DENTIST	R. L. Polk & Co. of California

### 2252 TELEGRAPH AVE

<u>Year</u>	<u>Uses</u>	<u>Source</u>
1955	CREED S BOOK STORE OF BERKELEY BERKELEY	The Pacific Telephone & Telegraph Co.
1945	CREED S BOOK STORE OF BERKELEY BERKELEY	The Pacific Telephone & Telegraph Co.
1943	Hall Schilling Lenore J Mrs books	R. L. Polk & Co.

## FINDINGS

<u>Year</u>	<u>Uses</u>	<u>Source</u>
1938	CREED S BOOK STORE	Pacific Telephone
1933	CREED THOS BOOKS BERKELEY	R. L. Polk & Co.

### 2253 TELEGRAPH AVE

<u>Year</u>	<u>Uses</u>	<u>Source</u>
1938	MIMOPOULOS EDITH S MRS MIMEOGRAPHING	Pacific Telephone
	MOON TYPEWRITER CO SUPPLIES	Pacific Telephone
1933	COX CHAS J J (EDITH) ACCT BERKELEY	R. L. Polk & Co.
	MCNUTT E F RESTR BERKELEY	R. L. Polk & Co.
	MOON C FRED (CLARA H) TYPEWRITERS BERKELEY	R. L. Polk & Co.
	ZECHER ALICE PUB STEN BERKELEY	R. L. Polk & Co.
1928	Franklin Jos Tillie rest R	R.L. Polk and Co of California
1920	SADLER S BOOK & STNRY STORE	R. L. Polk & Co. of California

### 2254 TELEGRAPH AVE

<u>Year</u>	<u>Uses</u>	<u>Source</u>
1955	MIMOPOULOS EDITH S MRS MIMGRPHNG BERKELEY	The Pacific Telephone & Telegraph Co.
	ACE TYPEWRITER CO BERKELEY	The Pacific Telephone & Telegraph Co.
1950	ACE TYPEWRITER CO	The Pacific Telephone & Telegraph Co.
	MINIOPOULOS EDITH S MRS MINMGRPHNG	The Pacific Telephone & Telegraph Co.
1945	CONTRA COSTA OFFICE MACHINE CO BERKELEY	The Pacific Telephone & Telegraph Co.
	MIMOPOULOS EDITH S MRS MIMGRPHNG BERKELEY	The Pacific Telephone & Telegraph Co.
1943	Moon Chas F Clara H typewriters	R. L. Polk & Co.
1938	BAY CITY CLEANERS	Pacific Telephone
	JAEGER JOSEPH TAILOR & FURRIER	Pacific Telephone
	PHOENIX FUR CO	Pacific Telephone
1933	LOEWING AUG (EDITH G) CLO CLNR BERKELEY	R. L. Polk & Co.
	VAUGHAN GEO R (PERSUS) TAILOR BERKELEY	R. L. Polk & Co.

### 2255 TELEGRAPH AVE

<u>Year</u>	<u>Uses</u>	<u>Source</u>
2013	TACO BELL	Cole Information Services
2008	FOSTER DOLAN ENTERPRISES LLC	Cole Information Services
2006	TACO BELL	Haines Company, Inc.



## FINDINGS

<u>Year</u>	<u>Uses</u>	<u>Source</u>
2006	TACO BELL	Haines Company, Inc.
2000	TACO BELL	Pacific Bell
1996	TACO BELL	PACIFIC BELL DIRECTORY
1992	TACO BELL	PACIFIC BELL DIRECTORY
1991	Taco Bell	PACIFIC BELL WHITE PAGES
1986	Taco Bell	PACIFIC BELL WHITE PAGES
1938	BERLINER S DRESS SHOP	Pacific Telephone
1933	JAEGER JOSEPH LADIES TAILOR LADIES COATS SUITS AND DRESSES MADE TO ORDER AL	R. L. Polk & Co.
	PHOENIX FUR CO (ELLA VAN HEURCK ARTHUR O HELM ALFONS VAN HEURCK) FURRIERS 3	R. L. Polk & Co.
1928	~2255	R.L. Polk and Co of California
	JAEGERB JOSEF daes Talor Alteration UelinIng and Remodeulin	R.L. Polk and Co of California
	JAEGERB JOSEF daes Talor Alteration UelinIng and Remodeulin	R.L. Polk and Co of California
	PHOENIX FUR CO Ella Van Heurk Arthur 0Helm Alfons Van Henrck Furriers 35 Year Helm Experience Lowest Prices Unex celled Service	R.L. Polk and Co of California

### 2257 TELEGRAPH AVE

<u>Year</u>	<u>Uses</u>	<u>Source</u>
1955	WALKER CAROL	The Pacific Telephone & Telegraph Co.
	JOHNSON LLOYD ADVERTISING AGCY	The Pacific Telephone & Telegraph Co.
	UNITY MUTUAL LIFE & ACCIDENT INS CO	The Pacific Telephone & Telegraph Co.
	UNITED INSURANCE CO INDUSTRIAL DEPT	The Pacific Telephone & Telegraph Co.
	UNITED INSURANCE CO	The Pacific Telephone & Telegraph Co.
	DE NEVI FLOY R	The Pacific Telephone & Telegraph Co.
	DYSART T P CHIRPRCTR	The Pacific Telephone & Telegraph Co.
	UNITY MUTUAL LIFE & ACCIDENT INS CO	The Pacific Telephone & Telegraph Co.
	KENNEDY RUTH R	The Pacific Telephone & Telegraph Co.
	LEE JERRY	The Pacific Telephone & Telegraph Co.
	RUSSELL MABEL	The Pacific Telephone & Telegraph Co.

### 2258 TELEGRAPH AVE

<u>Year</u>	<u>Uses</u>	<u>Source</u>
1938	ANDERSON ANDY HABERDASHER	Pacific Telephone

## FINDINGS

<u>Year</u>	<u>Uses</u>	<u>Source</u>
1933	ROOS BROS INC ROBT A ROOS (BURLINGAME) PRES-MGR OAKLAND STORES	R. L. Polk & Co.

### 2259 TELEGRAPH AVE

<u>Year</u>	<u>Uses</u>	<u>Source</u>
1933	LOWENGART OTTO B RESTR BERKELEY	R. L. Polk & Co.
1928	Lindley Bertha Mrs beauty parlo R	R.L. Polk and Co of California

### 2260 TELEGRAPH AVE

<u>Year</u>	<u>Uses</u>	<u>Source</u>
1955	UNIV OF CALIF EMPLOYMENT OFC BERKELEY	The Pacific Telephone & Telegraph Co.
1943	MOORE CLOTHING CO The Home of Hart Schaffner & Marx Clothes Stetson Hats Manhattan Shirts and Bostonian Shoes	R. L. Polk & Co.
1938	MARSHALL EDITH GARMENTS	Pacific Telephone
1920	SHIOZAWA T R	R. L. Polk & Co. of California

### 2262 TELEGRAPH AVE

<u>Year</u>	<u>Uses</u>	<u>Source</u>
1938	YAEGER JOSEPH TAILOR & FURRIER	Pacific Telephone
1933	GARDEN THE (MRS ANNE BARLOW MRS E W GORRILL) GIFTS BERKELEY	R. L. Polk & Co.
1928	Spasoff Chris Lotta shoe rep R H	R.L. Polk and Co of California R.L. Polk and Co of California

### 2264 TELEGRAPH AVE

<u>Year</u>	<u>Uses</u>	<u>Source</u>
1920	RULE MRS L R	R. L. Polk & Co. of California

### 2265 TELEGRAPH AVE

<u>Year</u>	<u>Uses</u>	<u>Source</u>
1938	AMERICAN TRUST CO	Pacific Telephone
1933	AMERICAN TRUST CO (MAIN OFFICE SAN FRANCISCO) BROADWAY OFFICE	R. L. Polk & Co.
1928	AMERICAN TRUST CO Main Bank San Fran cisco Broadway Office	R.L. Polk and Co of California
	TELEGRAPH AV BRANCH L R Smith Mgr	R.L. Polk and Co of California

## FINDINGS

### 2266 TELEGRAPH AVE

<u>Year</u>	<u>Uses</u>	<u>Source</u>
1943	Berkeley Store	R. L. Polk & Co.
1938	ROOS BROS CALIF SHOP BEAUTY SALON	Pacific Telephone

### 2267 TELEGRAPH AVE

<u>Year</u>	<u>Uses</u>	<u>Source</u>
2013	MINH YUEH JIU SHYH BUDDHIST ASSOCIAT	Cole Information Services
2008	MINH YUEH JIU SHYH BUDDHST ASSN OF N	Cole Information Services
2006	MINH YUEH JIU SHYN BDDHSTASN	Haines Company, Inc. Haines Company, Inc.
2000	MINH YUEH JIU SHYH BUDDHIST ASSOCIATION OF	Pacific Bell
1996	MINH YUEH JIU SHYH BUDDHIST ASSOCIATION OF	PACIFIC BELL DIRECTORY
1992	MINH YUEH JIU SHYH BUDDHIST ASSOCIATION OF	PACIFIC BELL DIRECTORY
1991	Minh Yueh Jiu Shyh Buddhist Association Of Northern California	PACIFIC BELL WHITE PAGES
1986	Everybodys Creative Arts Center	PACIFIC BELL WHITE PAGES
	Koncepts Cultural Gallery	PACIFIC BELL WHITE PAGES
	Practice Makes Perfect	PACIFIC BELL WHITE PAGES
1980	Printing Specialties Credit Union	Pacific Telephone
1975	CLINE WM L	Pacific Telephone
	JENNY LIND HALL	Pacific Telephone
	KRIEGLER GEO S NORTHERN CALIF LABOR INCOME	Pacific Telephone
	NORTHERN CALIF LABOR INCOME SECURITY FUND	Pacific Telephone
1970	PRINTING SPECIALTIES CREDIT UNION	Pacific Telephone Directory
	WESTERN GRAPHIC ARTS UNION NO 14	Pacific Telephone Directory
	PRINTING SPECIALTIES & PAPER PRODUCTS DIST COUNCIL NO 5	Pacific Telephone Directory
	PRINTING PRESSMENS UNION NO 14	Pacific Telephone Directory
	BENGSTON THOR	Pacific Telephone Directory
1967	PRINTING SPECIALTIES OIST COUNCIL NO	R. L. Polk Co. R. L. Polk Co.
	PRINTING CREDIT UNION DIST LOCAL NO	R. L. Polk Co. R. L. Polk Co.

## FINDINGS

<u>Year</u>	<u>Uses</u>	<u>Source</u>
1967	BENGSTON THOR M	R. L. Polk Co.
1955	UNITED STEELWORKERS OF AMERICA LOC 1798	The Pacific Telephone & Telegraph Co.
	JENNY LIND HALL ASSN	The Pacific Telephone & Telegraph Co.
	DANIEL S DEN	The Pacific Telephone & Telegraph Co.
	BOTTLERS UNION LOCAL 896 BR 6	The Pacific Telephone & Telegraph Co.

### 2268 TELEGRAPH AVE

<u>Year</u>	<u>Uses</u>	<u>Source</u>
2008	OFF THE HOOK SEAFOOD	Cole Information Services
2000	AZUMA RESTAURANT	Pacific Bell
1996	CODO VIETNAMESE RESTAURANT	PACIFIC BELL DIRECTORY
1980	BURNETTS NEW LUCKYS RESTAURANT	Pacific Telephone
	New Luckys Restaurant Burnetts	Pacific Telephone
1975	NEW LUCKY S RESTAURANT BURNETT S	Pacific Telephone
1970	NEW LUCKY S RESTAURANT BURNETT S	Pacific Telephone Directory
	BURNETT S NEW LUCKY S RESTAURANT	Pacific Telephone Directory
1967	BURNETTS NEW LUCKYS RESTR	R. L. Polk Co.
1962	New Luckys	Pacific Telephone
	Luckys New	Pacific Telephone
	Burnetts New Luckys	Pacific Telephone
1955	NEW LUCKY S CAFE	The Pacific Telephone & Telegraph Co.
	LUCKY S NEW CAFE	The Pacific Telephone & Telegraph Co.
1920	STEPHENS MRS W L R	R. L. Polk & Co. of California

### 2269 TELEGRAPH AVE

<u>Year</u>	<u>Uses</u>	<u>Source</u>
1962	Jenny Lind Hall	Pacific Telephone
	Le Bank Cafe	Pacific Telephone

### 2270 TELEGRAPH AVE

<u>Year</u>	<u>Uses</u>	<u>Source</u>
2013	OFF THE HOOK SEAFOOD & SUPER BURRI	Cole Information Services
	LOCKSMITH	Cole Information Services
2008	OFF THE HOOK SEAFOOD & BURRITOS	Cole Information Services
2006	SEAFOOD&SPR	Haines Company, Inc.

## FINDINGS

<u>Year</u>	<u>Uses</u>	<u>Source</u>
2006	OFFTHE HOOK	Haines Company, Inc.
	BRRT0	Haines Company, Inc.
1938	ROOS BROS CALIF SHOPS ROOS BROS INC	Pacific Telephone

### 2271 TELEGRAPH AVE

<u>Year</u>	<u>Uses</u>	<u>Source</u>
1938	SATHER GATE BOOK SHOP THE	Pacific Telephone
1933	SATHER GATE BOOK SHOP INC EUGENE SOMMER PRES BOOKS COLLEGE SUPPLIES STATION	R. L. Polk & Co.
1928	SATHER GATE BOOK SHOP INC Eugene Sammer Pres Books College Supplies Stationery Engraving and Circulating Library	R.L. Polk and Co of California

### 2272 TELEGRAPH AVE

<u>Year</u>	<u>Uses</u>	<u>Source</u>
2013	PARADISO LOUNGE THE	Cole Information Services
	PARADISO LAMPS	Cole Information Services
2006	CABELS REEF	Haines Company, Inc.
2000	CABEL S REEF	Pacific Bell
1996	CABEL S REEF	PACIFIC BELL DIRECTORY
1992	CABELS REEF	PACIFIC BELL DIRECTORY
1991	Cabels Reef	PACIFIC BELL WHITE PAGES
	Cabey L	PACIFIC BELL WHITE PAGES
	Cabezas Amado Y	PACIFIC BELL WHITE PAGES
	Cabezas Anibal MS W	PACIFIC BELL WHITE PAGES
	Cabezas R	PACIFIC BELL WHITE PAGES
1986	Cabels Reef	PACIFIC BELL WHITE PAGES
	Cabezas Amado Y	PACIFIC BELL WHITE PAGES
1955	LEGER A R	The Pacific Telephone & Telegraph Co.
1933	BADLEY GAIL MLNR BERKELEY	R. L. Polk & Co.
	BURK BOIS F SLSMN R BERKELEY	R. L. Polk & Co.
	READING ABRAM B LETTER SHOP BERKELEY	R. L. Polk & Co.
	TAYLOR SUZANNE MRS DRSMKR BERKELEY	R. L. Polk & Co.
	TRUEBLOOD F TCHR OKLD PUB SCH R BERKELEY	R. L. Polk & Co.
1928	Lavender Lloyd R	R.L. Polk and Co of California
	Southgate Hotel Edith M Craig	R.L. Polk and Co of California

## FINDINGS

<u>Year</u>	<u>Uses</u>	<u>Source</u>
1928	son Students Pceomant Bureau A B Reading Jr mc R	R.L. Polk and Co of California
	h Beryl A stdt R	R.L. Polk and Co of California
	graph Elaton stdtc R	R.L. Polk and Co of California
	av Jesse E Edith M brkmn R	R.L. Polk and Co of California
	t Wm D Norma chauf R	R.L. Polk and Co of California
	Po Joritsky Henry R	R.L. Polk and Co of California
	Oakdatle Hilbert R	R.L. Polk and Co of California
	Beading A Beach R	R.L. Polk and Co of California
	Beading A Beach jr mgr College Students PlacementBureau H	R.L. Polk and Co of California
	Reinhardt Boris R	R.L. Polk and Co of California
	Sincovitch Adolph R	R.L. Polk and Co of California
	IN Vernon B R	R.L. Polk and Co of California
	Solovieff Nick R	R.L. Polk and Co of California
	Solovieff Walter R	R.L. Polk and Co of California
	F Geo R	R.L. Polk and Co of California
	Sacramento Harry W H	R.L. Polk and Co of California
1920	ARENA A FRUIT MKT	R. L. Polk & Co. of California

### 2273 TELEGRAPH AVE

<u>Year</u>	<u>Uses</u>	<u>Source</u>
2008	BODY WISDOM INC	Cole Information Services
	PHIL PORTER STUDIOS	Cole Information Services
1986	Sweet Jimmies Limousine Service	PACIFIC BELL WHITE PAGES
	Sweet Jimmies	PACIFIC BELL WHITE PAGES
1980	Mc Carden & Associates	Pacific Telephone
	Wineskeller G T O Restaurant	Pacific Telephone
1975	LAMP POST	Pacific Telephone
1970	LAMP POST	Pacific Telephone Directory
1967	LAMP POST THE RESTR	R. L. Polk Co.
1962	Lamp Post The	Pacific Telephone
1955	LE BANK CAFE	The Pacific Telephone & Telegraph Co.

### 2277 TELEGRAPH AVE

<u>Year</u>	<u>Uses</u>	<u>Source</u>
1962	Day & Night Launderette	Pacific Telephone
1955	LUMBERJACK FLYIN HAMBURGER	The Pacific Telephone & Telegraph Co.
1945	RAYMOND COLFFEUR BERKELEY	The Pacific Telephone & Telegraph Co.
1943	Lageson Raymond P Helen beauty shop	R. L. Polk & Co.

## FINDINGS

<u>Year</u>	<u>Uses</u>	<u>Source</u>
1938	RAYMOND COIFFEURES	Pacific Telephone

### 2278 TELEGRAPH AVE

<u>Year</u>	<u>Uses</u>	<u>Source</u>
2013	ROCK PAPER SCISSORS COLLECTIONS	Cole Information Services
2006	ROCKPPR SCISSORS COLLECTIONS	Haines Company, Inc. Haines Company, Inc. Haines Company, Inc.
1986	International Paper Co Folding Carton Division PO Box 1027 Orinda	PACIFIC BELL WHITE PAGES
	International Paper Company Western Marketing Headquarters	PACIFIC BELL WHITE PAGES
	Ion	PACIFIC BELL WHITE PAGES
1980	B & V Liquors	Pacific Telephone
1975	M C LIQUORS INC	Pacific Telephone
1970	G & G LIQUOR & GROCERY STORE	Pacific Telephone Directory
1967	G C O LIQUOR STORE	R. L. Polk Co.
1962	Manikin The	Pacific Telephone
1955	MARY AZAR MARY S FIRST & LAST CHANCE	The Pacific Telephone & Telegraph Co.
	MARY S FIRST & LAST CHANCE	The Pacific Telephone & Telegraph Co.

### 2281 TELEGRAPH AVE

<u>Year</u>	<u>Uses</u>	<u>Source</u>
1943	Sonnenschein Fritz Polly restr	R. L. Polk & Co.
1933	HUETTER JOHN RESTR BERKELEY	R. L. Polk & Co.

### 2283 TELEGRAPH AVE

<u>Year</u>	<u>Uses</u>	<u>Source</u>
1943	Pector Edith dresses	R. L. Polk & Co.
1938	LILLIAN S LADIES READY TO WEAR	Pacific Telephone
1933	POPPIC SONIA WOMEN S WEAR BERKELEY	R. L. Polk & Co.
1928	Poppic Sonia Mrs ladies wea R	R.L. Polk and Co of California

### 2284 TELEGRAPH AVE

<u>Year</u>	<u>Uses</u>	<u>Source</u>
1928	Corvin Bros Henry and Frank art gds	R.L. Polk and Co of California

## FINDINGS

### 2287 TELEGRAPH AVE

<u>Year</u>	<u>Uses</u>	<u>Source</u>
1945	ALTA VISTA BLDG BERKELEY	The Pacific Telephone & Telegraph Co.
	AMER YOUTH FOR DEMOCRACY BERKELEY	The Pacific Telephone & Telegraph Co.
	BERKELEY SWEDISH MASSAGE INSTITUTE BERKELEY	The Pacific Telephone & Telegraph Co.
	BRADLEY NORMAN E OPTMTRST BERKELEY	The Pacific Telephone & Telegraph Co.
	EQUITY CONTRACTING CO BERKELEY	The Pacific Telephone & Telegraph Co.
	KENT W HOWARD EYE TRAINNG BERKELEY	The Pacific Telephone & Telegraph Co.
	NADANER HUGO PHOTGRPHR BERKELEY	The Pacific Telephone & Telegraph Co.
	ROBINSON HELEN E MRS COLONIC IRRIGTN BERKELEY	The Pacific Telephone & Telegraph Co.
	ROBINSON JACK YOUR HAIRDRESSER BERKELEY	The Pacific Telephone & Telegraph Co.
	STEWART HOWE ALUMNI SERVICE BERKELEY	The Pacific Telephone & Telegraph Co.
1943	SWEDISH MASSAGE INSTITUTE BERKELEY BERKELEY	The Pacific Telephone & Telegraph Co.
	Armstrong M Isabelle phys	R. L. Polk & Co.
	ALTA Vista Building	R. L. Polk & Co.
	Anderson Dorothy h	R. L. Polk & Co.
	Armstrong Mary I phys Bkly Health Dept r	R. L. Polk & Co.
	Kendall Stanley R tchr Bkly Pub Sch r	R. L. Polk & Co.
	READING A Beach Reading and Marchbank aud lawyer	R. L. Polk & Co.
	Robinson Urban L Helen E clk h	R. L. Polk & Co.
	Strohmeier Ethel A r	R. L. Polk & Co.
	BAILEY Nelson B Ivah phys	R. L. Polk & Co.
	Beeghly Lloyd ins broker	R. L. Polk & Co.
	Bradley Norman E Alice optom	R. L. Polk & Co.
	Chilcote Lois dentist	R. L. Polk & Co.
	Cortwright C B phys	R. L. Polk & Co.
	Fisher Edwin C acct	R. L. Polk & Co.
	Hain Grace E osteo	R. L. Polk & Co.
	Near J Le Roy phys	R. L. Polk & Co.
	Robinson Helen E Mrs masseuse	R. L. Polk & Co.
Robinson Jack beauty shop	R. L. Polk & Co.	
1938	ARMSTRONG MARY ISABELLE MD	Pacific Telephone



## FINDINGS

<u>Year</u>	<u>Uses</u>	<u>Source</u>
1938	BAILEY NELSON B MD	Pacific Telephone
	BRADLEY NORMAN E OPTOMETRIST	Pacific Telephone
	BRESEE WARNER SYSTEM	Pacific Telephone
	CHILCOTE LOIS DR	Pacific Telephone
	CLUTE ALICE M	Pacific Telephone
	CORTRIGHT C B MD	Pacific Telephone
	COURTRIGHT C B DR	Pacific Telephone
	CRAMER MAE BEAUTY SHOPPE	Pacific Telephone
	DIXON & NEVEL BEAUTY SHOP	Pacific Telephone
	FISHER EDWIN C BRESEE WARNER SYSTEM	Pacific Telephone
	HAIN GRACE E DR R	Pacific Telephone
	JENSEN AUGUST R	Pacific Telephone
	KEVAN S HAIRDRESSING SHOP	Pacific Telephone
	KOHLER KENT F DR	Pacific Telephone
	NEAR J LEROY OSTEOPATH	Pacific Telephone
	NEVEL MAY DIXON & NEVEL BEAUTY SHOP	Pacific Telephone
	ROBINSON JACK YOUR HAIRDRESSER	Pacific Telephone
	SWEDISH HEALTH CULTURE INSTITUTE MASSAGE & BATHS	Pacific Telephone
	TRACYS HAIR SHOPPE	Pacific Telephone
	1933	ALTA VISTA BUILDING BERKELEY
ARMSBEE ELIZ PHYS BERKELEY R301		R. L. Polk & Co.
BAILEY NELSON B (IVAH) PHYS BERKELEY R414		R. L. Polk & Co.
BAIMBY MARTHA OSTEO BERKELEY R403		R. L. Polk & Co.
BALLARD J STOW (ALICE) PHYS BERKELEY R414		R. L. Polk & Co.
BARMBY MARY LIBRARIAN ALAMEDA COUNTY FREE LIBRARY		R. L. Polk & Co.
BEEGHLY LLOYD INS BERKELEY RM 509		R. L. Polk & Co.
BRADLEY NORMAN E (ALICE E) OPTOM BERKELEY RM 401		R. L. Polk & Co.
BURNHAM CLARK J (EULA) PHYS BERKELEY R203		R. L. Polk & Co.
BURNHAM CLARK J JR (GRACE) PHYS BERKELEY R203		R. L. Polk & Co.
CHENEY MARSHALL C (PENELOPE) PHYS BERKELEY	R. L. Polk & Co.	

## FINDINGS

<u>Year</u>	<u>Uses</u>	<u>Source</u>
1933	CHILCOTE LOIS L DENTIST BERKELEY	R. L. Polk & Co.
	CRAMER MAE MRS BEAUTY SHOP BERKELEY	R. L. Polk & Co.
	DOUGLASS NETTIE MRS DRSMKR BERKELEY	R. L. Polk & Co.
	DURGIN RUBIE M PHYS BERKELEY R208	R. L. Polk & Co.
	HAIN GRACE E OSTEO BERKELEY R303	R. L. Polk & Co.
	KOHLER KENT T DENTIST BERKELEY	R. L. Polk & Co.
	LUND JOS H (BERNICE) BEAUTY SHOP BERKELEY R214	R. L. Polk & Co.
	MCCAW WM N OFFICE BERKELEY 2D FL	R. L. Polk & Co.
	MCKIMMINS MARK (ALICE) DENTIST BERKELEY	R. L. Polk & Co.
	MISSNER FRANK R (EVA D) PHYS BERKELEY RM 308	R. L. Polk & Co.
	MORISON LOUISE C R BERKELEY	R. L. Polk & Co.
	NEAR J LEROY (IDA) OSTEO BERKELEY R503	R. L. Polk & Co.
	NICHOLS VALERIE C R	R. L. Polk & Co.
	POST THEO J (AGNES L) DENTIST BERKELEY	R. L. Polk & Co.
	ROBINSON JACK BARBER	R. L. Polk & Co.
	SOULES GUILFORD H DENTIST BERKELEY	R. L. Polk & Co.
	STROHMEIER ETHEL A EXEC SEC UC H BERKELEY	R. L. Polk & Co.
	TRACY J J BARBER BERKELEY	R. L. Polk & Co.
	UNIVERSITY LOUNGE (D J BOUCHER O E MEDDAUGH) TAILORS BERKELEY	R. L. Polk & Co.
	WHITAKER FRANCES MRS SLSWN R BERKELEY	R. L. Polk & Co.
1928	M Nelson B phys	R.L. Polk and Co of California
	a John S Alice phys	R.L. Polk and Co of California
	Barmly Martha osteo	R.L. Polk and Co of California
	Florence Helen P Mrs librarian Univ of Calif R	R.L. Polk and Co of California
	graph Thos L beauty shop	R.L. Polk and Co of California
	Durant Clark J phys	R.L. Polk and Co of California
	Utensils Marshall phys	R.L. Polk and Co of California
	Near J Le Roy osteo	R.L. Polk and Co of California

## FINDINGS

<u>Year</u>	<u>Uses</u>	<u>Source</u>
1928	Guilford H Dagmar K dentist	R.L. Polk and Co of California
	Co Jesse J Olive B hairdrs R	R.L. Polk and Co of California
	Cresta Ruble M phys	R.L. Polk and Co of California
	Westn Grace H osteo R	R.L. Polk and Co of California
	Ashby Lois dentist	R.L. Polk and Co of California

### TELEGRAPH AVE R301

#### 2287 TELEGRAPH AVE R301

<u>Year</u>	<u>Uses</u>	<u>Source</u>
1928	r Mary I phys	R.L. Polk and Co of California

### TELEGRAPH DR

#### 2013 TELEGRAPH DR

<u>Year</u>	<u>Uses</u>	<u>Source</u>
1925	SPOHN WM JR R	R. L. Polk & Co. of California

#### 2014 TELEGRAPH DR

<u>Year</u>	<u>Uses</u>	<u>Source</u>
1925	HARRELL E C BICYCLES	R. L. Polk & Co. of California

#### 2016 TELEGRAPH DR

<u>Year</u>	<u>Uses</u>	<u>Source</u>
1925	THOMAS DYNG & CLNG WKS	R. L. Polk & Co. of California
	SPAULDING PACIFIC DYEING & CLEANING WORKS	R. L. Polk & Co. of California

#### 2017 TELEGRAPH DR

<u>Year</u>	<u>Uses</u>	<u>Source</u>
1928	F rank T Jennie evangelist H	R.L. Polk and Co of California

#### 2020 TELEGRAPH DR

<u>Year</u>	<u>Uses</u>	<u>Source</u>
1925	AUTO MART THE	R. L. Polk & Co. of California

#### 2021 TELEGRAPH DR

<u>Year</u>	<u>Uses</u>	<u>Source</u>
1925	CHARLES EDWIN R	R. L. Polk & Co. of California

## FINDINGS

### 2040 TELEGRAPH DR

<u>Year</u>	<u>Uses</u>	<u>Source</u>
1925	FURUKAWA J GROCER	R. L. Polk & Co. of California
	HOBART GROCERY	R. L. Polk & Co. of California

### 2044 TELEGRAPH DR

<u>Year</u>	<u>Uses</u>	<u>Source</u>
1925	VACUUM CUP TIRE AGCY	R. L. Polk & Co. of California
	PENNSYLVANIA TIRE AGCY	R. L. Polk & Co. of California
	OVERMIRE J S & CO TIRES & TUBES	R. L. Polk & Co. of California

### 2050 TELEGRAPH DR

<u>Year</u>	<u>Uses</u>	<u>Source</u>
1945	STICKEL P G SHELL SERVICE STATION	The Pacific Telephone & Telegraph Co.

### 2051 TELEGRAPH DR

<u>Year</u>	<u>Uses</u>	<u>Source</u>
1928	res T cik B F Schlesinger & Sons R	R.L. Polk and Co of California
	B Josephine Mrs matron YWCA R	R.L. Polk and Co of California
	Leavitt Benj jwl R	R.L. Polk and Co of California
	R	R.L. Polk and Co of California
	den Ceylon F estimator PG&ECo R	R.L. Polk and Co of California

### 2058 TELEGRAPH DR

<u>Year</u>	<u>Uses</u>	<u>Source</u>
1928	Hautin Mary mgr Kildar Apts H	R.L. Polk and Co of California

### 2073 TELEGRAPH DR

<u>Year</u>	<u>Uses</u>	<u>Source</u>
1945	FITZGERALD B J R	The Pacific Telephone & Telegraph Co.

### 2075 TELEGRAPH DR

<u>Year</u>	<u>Uses</u>	<u>Source</u>
1945	UNIVERSAL CHURCH OF THE MASTER INC	The Pacific Telephone & Telegraph Co.

### 2088 TELEGRAPH DR

<u>Year</u>	<u>Uses</u>	<u>Source</u>
1928	4801 Glass Service Chas Laugel	R.L. Polk and Co of California

## FINDINGS

### 2096 TELEGRAPH DR

<u>Year</u>	<u>Uses</u>	<u>Source</u>
1945	NATIONAL FURNITURE CO	The Pacific Telephone & Telegraph Co.

### 2101 TELEGRAPH DR

<u>Year</u>	<u>Uses</u>	<u>Source</u>
1928	Rorriquez Lola artist Leonard R Foss H	R.L. Polk and Co of California

### 2114 TELEGRAPH DR

<u>Year</u>	<u>Uses</u>	<u>Source</u>
1925	HAUTIN MARY R	R. L. Polk & Co. of California

### 2116 TELEGRAPH DR

<u>Year</u>	<u>Uses</u>	<u>Source</u>
1925	TANAKA I R	R. L. Polk & Co. of California

### 2118 TELEGRAPH DR

<u>Year</u>	<u>Uses</u>	<u>Source</u>
1925	PALACE CLEANERS	R. L. Polk & Co. of California
	SILVERMAN JOS	R. L. Polk & Co. of California
	ADVANCE IRON & METAL CO	R. L. Polk & Co. of California

### 2121 TELEGRAPH DR

<u>Year</u>	<u>Uses</u>	<u>Source</u>
1928	Pales Jas nporter R	R.L. Polk and Co of California

### 2123 TELEGRAPH DR

<u>Year</u>	<u>Uses</u>	<u>Source</u>
1928	Co Harry housemn Key System R	R.L. Polk and Co of California
1925	LUHRS MRS IDA V R	R. L. Polk & Co. of California

### 2126 TELEGRAPH DR

<u>Year</u>	<u>Uses</u>	<u>Source</u>
1945	STANDARD STATIONS INC	The Pacific Telephone & Telegraph Co.

### 2128 TELEGRAPH DR

<u>Year</u>	<u>Uses</u>	<u>Source</u>
1928	Maiolino Geo Rosa shoe rep R	R.L. Polk and Co of California
1925	GRIFFIN MARY R	R. L. Polk & Co. of California

## FINDINGS

### 2129 TELEGRAPH DR

<u>Year</u>	<u>Uses</u>	<u>Source</u>
1925	GRIGSBY MRS L R	R. L. Polk & Co. of California

### 2134 TELEGRAPH DR

<u>Year</u>	<u>Uses</u>	<u>Source</u>
1925	THEREUX PAUL FEATNCR WKS	R. L. Polk & Co. of California
	OSTRICH FEATHER WKS	R. L. Polk & Co. of California
	SAVAGE G A R	R. L. Polk & Co. of California

### 2135 TELEGRAPH DR

<u>Year</u>	<u>Uses</u>	<u>Source</u>
1945	TINOS STEAK HOUSE	The Pacific Telephone & Telegraph Co.

### 2139 TELEGRAPH DR

<u>Year</u>	<u>Uses</u>	<u>Source</u>
1945	MIRAMAR MARKET MEATS	The Pacific Telephone & Telegraph Co.

### 2141 TELEGRAPH DR

<u>Year</u>	<u>Uses</u>	<u>Source</u>
1925	RITTER COL J K R	R. L. Polk & Co. of California

### 2142 TELEGRAPH DR

<u>Year</u>	<u>Uses</u>	<u>Source</u>
1925	TELEGRAPH LAUNDRY CO	R. L. Polk & Co. of California

### 2144 TELEGRAPH DR

<u>Year</u>	<u>Uses</u>	<u>Source</u>
1925	VAN SANDER MRS G R	R. L. Polk & Co. of California
	WRIGHT HOUSE	R. L. Polk & Co. of California

### 2148 TELEGRAPH DR

<u>Year</u>	<u>Uses</u>	<u>Source</u>
1925	LAFFERTY S AUCTIONEERS	R. L. Polk & Co. of California

### 2151 TELEGRAPH DR

<u>Year</u>	<u>Uses</u>	<u>Source</u>
1925	FIRST BAPTIST CHURCH	R. L. Polk & Co. of California

### 2152 TELEGRAPH DR

<u>Year</u>	<u>Uses</u>	<u>Source</u>
1925	GOULD SERVICE STATION	R. L. Polk & Co. of California

## FINDINGS

<u>Year</u>	<u>Uses</u>	<u>Source</u>
1925	BATTERY SERVICE CO	R. L. Polk & Co. of California
<b>2156 TELEGRAPH DR</b>		
<u>Year</u>	<u>Uses</u>	<u>Source</u>
1925	FISHER G A UPHOLSTERER	R. L. Polk & Co. of California
<b>2171 TELEGRAPH DR</b>		
<u>Year</u>	<u>Uses</u>	<u>Source</u>
1925	MOTT S W R	R. L. Polk & Co. of California
<b>2173 TELEGRAPH DR</b>		
<u>Year</u>	<u>Uses</u>	<u>Source</u>
1925	BEAR MRS H E R	R. L. Polk & Co. of California
<b>2175 TELEGRAPH DR</b>		
<u>Year</u>	<u>Uses</u>	<u>Source</u>
1925	ROBERT DR A E R	R. L. Polk & Co. of California
<b>2177 TELEGRAPH DR</b>		
<u>Year</u>	<u>Uses</u>	<u>Source</u>
1925	JORGENSEN MRS PEARL R	R. L. Polk & Co. of California
<b>2179 TELEGRAPH DR</b>		
<u>Year</u>	<u>Uses</u>	<u>Source</u>
1925	JONES MRS D E R	R. L. Polk & Co. of California
<b>2183 TELEGRAPH DR</b>		
<u>Year</u>	<u>Uses</u>	<u>Source</u>
1925	GRAY A B HARDWARE	R. L. Polk & Co. of California
<b>2187 TELEGRAPH DR</b>		
<u>Year</u>	<u>Uses</u>	<u>Source</u>
1925	STANDARD RESTAURANT	R. L. Polk & Co. of California
<b>2191 TELEGRAPH DR</b>		
<u>Year</u>	<u>Uses</u>	<u>Source</u>
1925	GOULARD WALTER MEATS	R. L. Polk & Co. of California
<b>2200 TELEGRAPH DR</b>		
<u>Year</u>	<u>Uses</u>	<u>Source</u>
1925	SPECIALTY FOOD SHOP	R. L. Polk & Co. of California
	DRAKE CATERING CO	R. L. Polk & Co. of California

## FINDINGS

### 2201 TELEGRAPH DR

<u>Year</u>	<u>Uses</u>	<u>Source</u>
1925	WARNER BROS RADIO SUP	R. L. Polk & Co. of California

### 2205 TELEGRAPH DR

<u>Year</u>	<u>Uses</u>	<u>Source</u>
1925	GOLDEN S B GROCER	R. L. Polk & Co. of California

### 2206 TELEGRAPH DR

<u>Year</u>	<u>Uses</u>	<u>Source</u>
1925	TELEGRAPH AV GROCERY	R. L. Polk & Co. of California

### 2209 TELEGRAPH DR

<u>Year</u>	<u>Uses</u>	<u>Source</u>
1955	PALMER GENE R	The Pacific Telephone & Telegraph Co.
1945	FOWLER RHILES R	The Pacific Telephone & Telegraph Co.
	CURTOLA CO OFC	The Pacific Telephone & Telegraph Co.
1928	Shay Helen sten Fuller Brush Co H	R.L. Polk and Co of California
1925	ONEIDA APARTMENTS	R. L. Polk & Co. of California

### 2210 TELEGRAPH DR

<u>Year</u>	<u>Uses</u>	<u>Source</u>
1925	HITCHCOCK E R R	R. L. Polk & Co. of California

### 2211 TELEGRAPH DR

<u>Year</u>	<u>Uses</u>	<u>Source</u>
1925	KAPP WM R	R. L. Polk & Co. of California
	SATHER GATE HAT SHOP	R. L. Polk & Co. of California

### 2214 TELEGRAPH DR

<u>Year</u>	<u>Uses</u>	<u>Source</u>
1925	EDGAR A R R	R. L. Polk & Co. of California

### 2215 TELEGRAPH DR

<u>Year</u>	<u>Uses</u>	<u>Source</u>
1925	BLUE PELICAN SANDWICH SHOP	R. L. Polk & Co. of California
	CO-ED BEAUTE SHOPPE	R. L. Polk & Co. of California

### 2216 TELEGRAPH DR

<u>Year</u>	<u>Uses</u>	<u>Source</u>
1925	DAVIS JIM BOOKS	R. L. Polk & Co. of California



## FINDINGS

<u>Year</u>	<u>Uses</u>	<u>Source</u>
1925	SATHER GATE CLNG HSE CLNG & DYNG	R. L. Polk & Co. of California
	THOMPSON E G OFFICE	R. L. Polk & Co. of California
	SUNSET IMPORT CO	R. L. Polk & Co. of California

### 2217 TELEGRAPH DR

<u>Year</u>	<u>Uses</u>	<u>Source</u>
1925	YOUNG MRS J H R	R. L. Polk & Co. of California

### 2218 TELEGRAPH DR

<u>Year</u>	<u>Uses</u>	<u>Source</u>
1945	COTTAGE STUDIO BERKELEY	The Pacific Telephone & Telegraph Co.
1928	IIJas John V Beagle shoe shine R	R.L. Polk and Co of California
1925	WINSTEAD THOMAS C MENS FURNISHNGS	R. L. Polk & Co. of California
	OSKI THE MENS FURN	R. L. Polk & Co. of California

### 2219 TELEGRAPH DR

<u>Year</u>	<u>Uses</u>	<u>Source</u>
1945	HOME SERV REPAIR SHOP KEYS & LOCKS	The Pacific Telephone & Telegraph Co.

### 2220 TELEGRAPH DR

<u>Year</u>	<u>Uses</u>	<u>Source</u>
1925	REGAN FRANK A R	R. L. Polk & Co. of California
	MOON S TYPEWRITER STORE	R. L. Polk & Co. of California
	LEIGHTON MRS C A R	R. L. Polk & Co. of California
	GRASSELL C F R	R. L. Polk & Co. of California

### 2221 TELEGRAPH DR

<u>Year</u>	<u>Uses</u>	<u>Source</u>
1925	JAEGER JOS LADIES TAILOR	R. L. Polk & Co. of California
	KONIGSBERG JOS CIGARS	R. L. Polk & Co. of California

### 2222 TELEGRAPH DR

<u>Year</u>	<u>Uses</u>	<u>Source</u>
1945	CLARK R A & SON JWLRY BERKELEY	The Pacific Telephone & Telegraph Co.
1928	Monasch Mayer Minnie do cln R	R.L. Polk and Co of California
1925	BURNS PETE E F HABERDASHER	R. L. Polk & Co. of California

## FINDINGS

### 2223 TELEGRAPH DR

<u>Year</u>	<u>Uses</u>	<u>Source</u>
1925	MARINELLO SHOP THE	R. L. Polk & Co. of California
	MERCANTILE TRUST COMPANY	R. L. Polk & Co. of California

### 2224 TELEGRAPH DR

<u>Year</u>	<u>Uses</u>	<u>Source</u>
1925	DUBOIS BEAUTY PARLORS	R. L. Polk & Co. of California

### 2226 TELEGRAPH DR

<u>Year</u>	<u>Uses</u>	<u>Source</u>
1945	DAVIS JIM SPORTING GOODS BERKELEY	The Pacific Telephone & Telegraph Co.
1925	STADIUM GRILL	R. L. Polk & Co. of California

### 2227 TELEGRAPH DR

<u>Year</u>	<u>Uses</u>	<u>Source</u>
1925	PETERSON C T REALTOR	R. L. Polk & Co. of California
	ANDERSEN THORVALD VIOLIN	R. L. Polk & Co. of California

### 2228 TELEGRAPH DR

<u>Year</u>	<u>Uses</u>	<u>Source</u>
1945	ROBINSON BOB L S TAILOR BERKELEY	The Pacific Telephone & Telegraph Co.
1925	IRWIN WILLIAM H R	R. L. Polk & Co. of California

### 2229 TELEGRAPH DR

<u>Year</u>	<u>Uses</u>	<u>Source</u>
1945	DANIEL S DEN	The Pacific Telephone & Telegraph Co.
1925	SWEDISH AMER HALL ASSN	R. L. Polk & Co. of California
	JENNY LIND HALL	R. L. Polk & Co. of California
	BLACK SHEEP THE REST	R. L. Polk & Co. of California

### 2230 TELEGRAPH DR

<u>Year</u>	<u>Uses</u>	<u>Source</u>
1945	LOEHWING S BERKELEY	The Pacific Telephone & Telegraph Co.
1928	Rodrigues The Triple S E C S George Mrs IF Longbourne public stens	R.L. Polk and Co of California
1925	CARBER MRS HELEN R	R. L. Polk & Co. of California
	RALLY BILLIARD PARLOR	R. L. Polk & Co. of California

## FINDINGS

### 2231 TELEGRAPH DR

<u>Year</u>	<u>Uses</u>	<u>Source</u>
1928	aito Mnria A Mrs R	R.L. Polk and Co of California
1925	COSGROVE S PAIR STORE	R. L. Polk & Co. of California
	BARNEY S BEANERY	R. L. Polk & Co. of California
	ANTHONY JOHN E	R. L. Polk & Co. of California

### 2232 TELEGRAPH DR

<u>Year</u>	<u>Uses</u>	<u>Source</u>
1945	PICTURE SHOP THE BERKELEY	The Pacific Telephone & Telegraph Co.
1925	WATSON JOHN	R. L. Polk & Co. of California
	WATSON S PHOTO STUDIO	R. L. Polk & Co. of California

### 2233 TELEGRAPH DR

<u>Year</u>	<u>Uses</u>	<u>Source</u>
1925	TELEG AV BR MERD TRUST CO	R. L. Polk & Co. of California

### 2234 TELEGRAPH DR

<u>Year</u>	<u>Uses</u>	<u>Source</u>
1925	MAIDEN S LUNCH	R. L. Polk & Co. of California

### 2235 TELEGRAPH DR

<u>Year</u>	<u>Uses</u>	<u>Source</u>
1945	LE BANK CAFE	The Pacific Telephone & Telegraph Co.
1925	FISK TIRE CO INC THE FACTORY BR SALESROOM	R. L. Polk & Co. of California
	SATHER GATE BOOK SHOP	R. L. Polk & Co. of California

### 2236 TELEGRAPH DR

<u>Year</u>	<u>Uses</u>	<u>Source</u>
1925	BEAUTY SHOPPE	R. L. Polk & Co. of California

### 2238 TELEGRAPH DR

<u>Year</u>	<u>Uses</u>	<u>Source</u>
1925	BERKELEY BOOK SHOP	R. L. Polk & Co. of California

### 2239 TELEGRAPH DR

<u>Year</u>	<u>Uses</u>	<u>Source</u>
1945	MARCHETTI P GRCS	The Pacific Telephone & Telegraph Co.
1925	SAMAHA GROCERY	R. L. Polk & Co. of California

## FINDINGS

### 2240 TELEGRAPH DR

<u>Year</u>	<u>Uses</u>	<u>Source</u>
1925	FRASER WM A R	R. L. Polk & Co. of California
	S S S THE TRIPLE S PUBLIC STENOS	R. L. Polk & Co. of California
	CAMPUS COACHING SCHOOL	R. L. Polk & Co. of California
	SOUTHGATE THE	R. L. Polk & Co. of California

### 2242 TELEGRAPH DR

<u>Year</u>	<u>Uses</u>	<u>Source</u>
1945	ROYAL TYPEWRITER CO AGENCY BERKELEY	The Pacific Telephone & Telegraph Co.

### 2245 TELEGRAPH DR

<u>Year</u>	<u>Uses</u>	<u>Source</u>
1925	BRASFIELD A S HABERDASHER	R. L. Polk & Co. of California

### 2247 TELEGRAPH DR

<u>Year</u>	<u>Uses</u>	<u>Source</u>
1925	GOLDEN BEAR	R. L. Polk & Co. of California

### 2248 TELEGRAPH DR

<u>Year</u>	<u>Uses</u>	<u>Source</u>
1925	PEERLESS TAXI CO	R. L. Polk & Co. of California
	FORSHEALL R J TAXI SERV	R. L. Polk & Co. of California
	KEYSTONE GARAGE	R. L. Polk & Co. of California
	JACKSON MISS LAURA RL EST	R. L. Polk & Co. of California
	HOTEL BANCROFT	R. L. Polk & Co. of California
	BANCROFT HOTEL	R. L. Polk & Co. of California

### 2250 TELEGRAPH DR

<u>Year</u>	<u>Uses</u>	<u>Source</u>
1925	VARSITY CANDY SHOP	R. L. Polk & Co. of California

### 2251 TELEGRAPH DR

<u>Year</u>	<u>Uses</u>	<u>Source</u>
1925	RICHARDSON DR ELIZ E R	R. L. Polk & Co. of California
	SOULES DR G H R	R. L. Polk & Co. of California
	TOMOKIYO TOM J R	R. L. Polk & Co. of California
	WOOD JESSIE ELIZABETH R	R. L. Polk & Co. of California
	POTTER PHILIP S MD OFC	R. L. Polk & Co. of California
	NEAR DR J LEROY OSTEOPATH	R. L. Polk & Co. of California
	MEAGHER DR W G	R. L. Polk & Co. of California

## FINDINGS

<u>Year</u>	<u>Uses</u>	<u>Source</u>
1925	MCCAW W N R	R. L. Polk & Co. of California
	MARTIN DR ANN OFFICE	R. L. Polk & Co. of California
	MANSFIELD DR DOLCE C OFC	R. L. Polk & Co. of California
	LAKE DR T O OFFICE	R. L. Polk & Co. of California
	HEMPHILL DR ETHA B R	R. L. Polk & Co. of California
	HANSEN MRS FLORENCE R	R. L. Polk & Co. of California
	HAIN DR GRACE E R	R. L. Polk & Co. of California
	EDWARDS DR J C	R. L. Polk & Co. of California
	DURGIN DR RUBIE M	R. L. Polk & Co. of California
	DEWEY H L R	R. L. Polk & Co. of California
	DAVIS MAY E R	R. L. Polk & Co. of California
	CORTRIGHT C B M D	R. L. Polk & Co. of California
	CHILCOTE DR LOIS	R. L. Polk & Co. of California
	BURNHAM DR CLARK	R. L. Polk & Co. of California
	BARNES DR W H OFC	R. L. Polk & Co. of California
	BARMBY DR MARTHA R	R. L. Polk & Co. of California
	BALLARD DR J STOW	R. L. Polk & Co. of California
	BAILEY DR NELSON B OFC	R. L. Polk & Co. of California
	ARMSTRONG DR MARY ISABELLE	R. L. Polk & Co. of California
	ALLEN DR HOWARD E	R. L. Polk & Co. of California
	ALTA VISTA APARTMENTS	R. L. Polk & Co. of California

### 2253 TELEGRAPH DR

<u>Year</u>	<u>Uses</u>	<u>Source</u>
1925	ADAMS C M	R. L. Polk & Co. of California

### 2260 TELEGRAPH DR

<u>Year</u>	<u>Uses</u>	<u>Source</u>
1945	MOORE CLOTHING CO	The Pacific Telephone & Telegraph Co.
	MOORE S UNIVERSITY SHOP MEN S CLTHNG BERKELEY	The Pacific Telephone & Telegraph Co.

### 2262 TELEGRAPH DR

<u>Year</u>	<u>Uses</u>	<u>Source</u>
1925	ARPS GUS R	R. L. Polk & Co. of California

### 2264 TELEGRAPH DR

<u>Year</u>	<u>Uses</u>	<u>Source</u>
1925	SCHURHOLZ BERTHA R	R. L. Polk & Co. of California

## FINDINGS

### 2270 TELEGRAPH DR

<u>Year</u>	<u>Uses</u>	<u>Source</u>
1945	ROOS BROS BEAUTY SALON SATHER GATE SHOP BERKELEY	The Pacific Telephone & Telegraph Co.
	ROOS BROS INC OUTFITTERS	The Pacific Telephone & Telegraph Co.
1925	CORDS ALFRED REALTOR	R. L. Polk & Co. of California

### 2272 TELEGRAPH DR

<u>Year</u>	<u>Uses</u>	<u>Source</u>
1928	av Edith M Southgate Hotel H	R.L. Polk and Co of California

### 2277 TELEGRAPH DR

<u>Year</u>	<u>Uses</u>	<u>Source</u>
1928	Brasfield Arth S Lizzie mens furngs	R.L. Polk and Co of California

### 2281 TELEGRAPH DR

<u>Year</u>	<u>Uses</u>	<u>Source</u>
1945	CAFE VIENNA BERKELEY	The Pacific Telephone & Telegraph Co.
1928	Thanas Kyriakis T Mary conf R	R.L. Polk and Co of California

### 2287 TELEGRAPH DR

<u>Year</u>	<u>Uses</u>	<u>Source</u>
1945	ARMSTRONG MARY ISABELLE MD OFC BERKELEY	The Pacific Telephone & Telegraph Co.
	TRESS ROLL COMPANY OF CALIFORNIA BERKELEY	The Pacific Telephone & Telegraph Co.
	BAILEY NELSON B MD	The Pacific Telephone & Telegraph Co.
	BRESEE WARNER SYSTEM BERKELEY	The Pacific Telephone & Telegraph Co.
	CHILCOTE LOIS DR BERKELEY	The Pacific Telephone & Telegraph Co.
	COMMITTEE ON AMERICAN PRINCIPLES & FAIR PLAY BERKELEY	The Pacific Telephone & Telegraph Co.
	EL MAR LANE PERMANENT WAVE STUDIO BERKELEY	The Pacific Telephone & Telegraph Co.
	GIFFIN MANUEL BRESEE WARNER SYSTEM BERKELEY	The Pacific Telephone & Telegraph Co.
	HAIN GRACE E DR R BERKELEY	The Pacific Telephone & Telegraph Co.
	JOINT ANTI-FASCIST REFUGEE COMMITTEE BERKELEY	The Pacific Telephone & Telegraph Co.
	NEAR J LE ROY DR	The Pacific Telephone & Telegraph Co.
	SANDELIN MATTIE C CS	The Pacific Telephone & Telegraph Co.
1928	Cortright Chas B Mary C phys	R.L. Polk and Co of California

## FINDINGS

### **THOMAS L BERKLEY WAY**

#### **520 THOMAS L BERKLEY WAY**

<u>Year</u>	<u>Uses</u>	<u>Source</u>
2013	TOUCHSTONE CLIMBING	Cole Information Services
2008	GRAPHIC VISIONS	Cole Information Services

#### **548 THOMAS L BERKLEY WAY**

<u>Year</u>	<u>Uses</u>	<u>Source</u>
2013	MEBA UNION	Cole Information Services
	M E B A DIAGNOSTIC CENTER	Cole Information Services
2008	HOTEL EMPLYES REST UNION 2850	Cole Information Services

#### **560 THOMAS L BERKLEY WAY**

<u>Year</u>	<u>Uses</u>	<u>Source</u>
2013	SEIU UNITED HEALTHCARE WORKERSWEST	Cole Information Services
2008	PHYSICIANS FOR A NATIONAL HEALTH PRO	Cole Information Services
	SEIU 250	Cole Information Services
	SEIU UHW WEST & JOINT EMPLOYER EDU	Cole Information Services
	LOCAL 250	Cole Information Services
	AUTOHOUSE CAR REPAIR	Cole Information Services
	HOSPITAL HEALTHCARE 250	Cole Information Services
	HEALTH CARE WORKERS UNION WEST	Cole Information Services

#### **565 THOMAS L BERKLEY WAY**

<u>Year</u>	<u>Uses</u>	<u>Source</u>
2013	AUTOHOUSE CAR REPAIR THE	Cole Information Services

#### **609 THOMAS L BERKLEY WAY**

<u>Year</u>	<u>Uses</u>	<u>Source</u>
2008	ALAN DONES	Cole Information Services

#### **630 THOMAS L BERKLEY WAY**

<u>Year</u>	<u>Uses</u>	<u>Source</u>
2013	UPTOWN PLACE HOMES	Cole Information Services
2008	GRIPMAN MEDICAL	Cole Information Services

## FINDINGS

### 640 THOMAS L BERKLEY WAY

<u>Year</u>	<u>Uses</u>	<u>Source</u>
2013	STRATEGIC URBAN DEVELOPMENT ALLIANCE	Cole Information Services

### W GRAND AVE

#### 0550 W GRAND AVE

<u>Year</u>	<u>Uses</u>	<u>Source</u>
1991	Antonetti Martin & Claire	PACIFIC BELL WHITE PAGES
	ANTON ES MAYTAG HOME APPLIAN CE CE N TE R	PACIFIC BELL WHITE PAGES

#### 521 W GRAND AVE

<u>Year</u>	<u>Uses</u>	<u>Source</u>
2013	ROSA PARKS TRANSITIONAL HOUSE	Cole Information Services
2006	BOSS ROSA Parks	Haines Company, Inc.
	BOSS ROSA PARKS	Haines Company, Inc.
	HOUSE	Haines Company, Inc.
1991	Jackson Richard P III	PACIFIC BELL WHITE PAGES
	Jackson Richard Paul Iii	PACIFIC BELL WHITE PAGES
	Jackson Ridgely	PACIFIC BELL WHITE PAGES
1986	Burgess K	PACIFIC BELL WHITE PAGES
	Burgess K Mrs	PACIFIC BELL WHITE PAGES
	Burgess L C	PACIFIC BELL WHITE PAGES
	Burgess M	PACIFIC BELL WHITE PAGES
	Johnson W E	PACIFIC BELL WHITE PAGES
	Michaux Beatrice	PACIFIC BELL WHITE PAGES
	Michaux Grier J	PACIFIC BELL WHITE PAGES
	Wessel Pete	PACIFIC BELL WHITE PAGES
	Wessells D	PACIFIC BELL WHITE PAGES
1980	Bright Joshua L	Pacific Telephone
	Leaks John	Pacific Telephone
	Lyles Alphonso	Pacific Telephone
	Ray Joe	Pacific Telephone
	Scott Edw E	Pacific Telephone
1975	CONNOLLY MATTHEW A MRS	Pacific Telephone
	HARING SIDNEY	Pacific Telephone
	HICKS GERALD A	Pacific Telephone
	PELKEY MARK	Pacific Telephone
	PELKEY MARK	Pacific Telephone



## FINDINGS

<u>Year</u>	<u>Uses</u>	<u>Source</u>
1970	BUSCHMAN R W	Pacific Telephone Directory
	CONNOLLY MATTHEW A MRS	Pacific Telephone Directory
	HALEY LEO F	Pacific Telephone Directory
	KIRSCH ROSE	Pacific Telephone Directory
	MARTELL WESLEY G	Pacific Telephone Directory
	MCKINLEY JUDITH K	Pacific Telephone Directory
	PEACOCK J B	Pacific Telephone Directory
	RAY JOE	Pacific Telephone Directory
	STANNARD DOROTHY	Pacific Telephone Directory
1962	Gotzmer Frieda Mrs	Pacific Telephone
	Graham Franke Mrs	Pacific Telephone
	Hesselbrock Helen	Pacific Telephone
	Joseph Josine H Mrs	Pacific Telephone
	Lang A L	Pacific Telephone
	Martell Wesley G	Pacific Telephone
	Olson M Mrs r	Pacific Telephone
	Reed Clara H Mrs	Pacific Telephone
	Rogers Isaac C r	Pacific Telephone
	Stannard Dorothy	Pacific Telephone
	Wiza Bessie	Pacific Telephone
	Young E L r	Pacific Telephone
	Brauning Anna J r	Pacific Telephone
1955	BRAUNING ANNA J R	The Pacific Telephone & Telegraph Co.
	DEMIC MYRTLE	The Pacific Telephone & Telegraph Co.
	FEDRICH MILDRED V	The Pacific Telephone & Telegraph Co.
	FROST PAT	The Pacific Telephone & Telegraph Co.
	GRAHAM JOHN R R	The Pacific Telephone & Telegraph Co.
	KEITH C M R	The Pacific Telephone & Telegraph Co.
	LANG ANN R	The Pacific Telephone & Telegraph Co.
	MARTELL WESLEY G R	The Pacific Telephone & Telegraph Co.
	OLSON M MRS R	The Pacific Telephone & Telegraph Co.
	ROGERS ISAAC C R	The Pacific Telephone & Telegraph Co.
WILLIS CLARA MRS	The Pacific Telephone & Telegraph Co.	
YOUNG E L R	The Pacific Telephone & Telegraph Co.	
1950	BOTSFORD L T R	The Pacific Telephone & Telegraph Co.
	BRAUNING AIINA J R	The Pacific Telephone & Telegraph Co.
	GRAHAM JOHN R R	The Pacific Telephone & Telegraph Co.
	GUNTER JESS R	The Pacific Telephone & Telegraph Co.

## FINDINGS

<u>Year</u>	<u>Uses</u>	<u>Source</u>
1950	HANSEN CLARE R	The Pacific Telephone & Telegraph Co.
	HARKEY RICHARD D R	The Pacific Telephone & Telegraph Co.
	LANG ANN R	The Pacific Telephone & Telegraph Co.
	MARTELL WESLEY G R	The Pacific Telephone & Telegraph Co.
	OLSON M MI S R	The Pacific Telephone & Telegraph Co.
	ROGERS ISAAC C R	The Pacific Telephone & Telegraph Co.
	YOUNG E L R	The Pacific Telephone & Telegraph Co.

### 525 W GRAND AVE

<u>Year</u>	<u>Uses</u>	<u>Source</u>
2006	No Current Listing	Haines Company, Inc.
1991	Gregory Construction Co	PACIFIC BELL WHITE PAGES
	Davis Dillard L	PACIFIC BELL WHITE PAGES
1986	Gregory Construction Co	PACIFIC BELL WHITE PAGES
1962	Rotrock H	Pacific Telephone
	Jones Wm J	Pacific Telephone
	Hopper Daisy W	Pacific Telephone
	Campbell Herbert G	Pacific Telephone
1955	JONES WM J	The Pacific Telephone & Telegraph Co.
	ROTROCK H	The Pacific Telephone & Telegraph Co.
1950	HILL ALICE C R	The Pacific Telephone & Telegraph Co.
	HEARN E R	The Pacific Telephone & Telegraph Co.

### 531 W GRAND AVE

<u>Year</u>	<u>Uses</u>	<u>Source</u>
2006	SAIKI Katharine	Haines Company, Inc.
1980	Spott Geo W	Pacific Telephone
1970	SPOTT PAUL A RL EST	Pacific Telephone Directory
1962	Spott Paul A rl est	Pacific Telephone
	Rhoan Emilie	Pacific Telephone

### 533 W GRAND AVE

<u>Year</u>	<u>Uses</u>	<u>Source</u>
2006	No Current Listing	Haines Company, Inc.
1991	Ardoins Gene	PACIFIC BELL WHITE PAGES
	Ardoins Gene	PACIFIC BELL WHITE PAGES
1986	Ardoins Gene	PACIFIC BELL WHITE PAGES
	Ardoins Gene	PACIFIC BELL WHITE PAGES
1970	SILVERA JOS	Pacific Telephone Directory

## FINDINGS

<u>Year</u>	<u>Uses</u>	<u>Source</u>
1962	Harrison Michael	Pacific Telephone
1955	CROCKER MINNIE MRS R	The Pacific Telephone & Telegraph Co.
1950	CROCKER IMINNIE MRS R	The Pacific Telephone & Telegraph Co.

### 534 W GRAND AVE

<u>Year</u>	<u>Uses</u>	<u>Source</u>
1950	CARROLL JACK R	The Pacific Telephone & Telegraph Co.
	SHRINER CARLTON C R	The Pacific Telephone & Telegraph Co.

### 536 W GRAND AVE

<u>Year</u>	<u>Uses</u>	<u>Source</u>
1962	Karren Associates	Pacific Telephone

### 537 W GRAND AVE

<u>Year</u>	<u>Uses</u>	<u>Source</u>
1955	FERNANDEZ VALENTINE	The Pacific Telephone & Telegraph Co.
1950	BROWN ELEASIOR I R	The Pacific Telephone & Telegraph Co.
	JEFFORD S L R	The Pacific Telephone & Telegraph Co.

### 538 W GRAND AVE

<u>Year</u>	<u>Uses</u>	<u>Source</u>
1962	Rheem Manufacturing Company steel drums	Pacific Telephone
	CENTER LOAN CO West Grand Office	Pacific Telephone
	RHEEM ACCEPTANCE CORP Oakland Office	Pacific Telephone
1955	WILKINS MORRIS	The Pacific Telephone & Telegraph Co.
	WATSON JOSEPHINE MRS	The Pacific Telephone & Telegraph Co.
	FRANCIS MINNIE	The Pacific Telephone & Telegraph Co.
1950	MC CLENEGAN JOSEPHINE MRS R	The Pacific Telephone & Telegraph Co.
	GLASS EDYTHE M R	The Pacific Telephone & Telegraph Co.
	BOONE TOM F R	The Pacific Telephone & Telegraph Co.

### 538 1/2 W GRAND AVE

<u>Year</u>	<u>Uses</u>	<u>Source</u>
1955	FORTES IDA R	The Pacific Telephone & Telegraph Co.

### 541 W GRAND AVE

<u>Year</u>	<u>Uses</u>	<u>Source</u>
1955	BONIN PLUMBING & HEATING	The Pacific Telephone & Telegraph Co.
	BONIN EDW C R	The Pacific Telephone & Telegraph Co.

## FINDINGS

<u>Year</u>	<u>Uses</u>	<u>Source</u>
1950	BENIN EDW C R	The Pacific Telephone & Telegraph Co.

### 542 W GRAND AVE

<u>Year</u>	<u>Uses</u>	<u>Source</u>
1950	MC CABE FRANCIS J R	The Pacific Telephone & Telegraph Co.
	NICHOLAS FRANCIS E R	The Pacific Telephone & Telegraph Co.

### 543 W GRAND AVE

<u>Year</u>	<u>Uses</u>	<u>Source</u>
1955	SUDDETH ELSIE R	The Pacific Telephone & Telegraph Co.
	SPARKS MARY	The Pacific Telephone & Telegraph Co.
1950	STIDDETH ELSIE R	The Pacific Telephone & Telegraph Co.

### 545 W GRAND AVE

<u>Year</u>	<u>Uses</u>	<u>Source</u>
2006	No Current Listing	Haines Company, Inc.

### 549 W GRAND AVE

<u>Year</u>	<u>Uses</u>	<u>Source</u>
2006	No Current Listing	Haines Company, Inc.
1955	HOPPER DAISY W	The Pacific Telephone & Telegraph Co.

### 550 W GRAND AVE

<u>Year</u>	<u>Uses</u>	<u>Source</u>
2008	APD ASHTON CONSTRUCTION	Cole Information Services
	ASHTON PACIFIC DESIGNS	Cole Information Services
2006	CONSTRUCTION	Haines Company, Inc.
	APD ASHTON	Haines Company, Inc.
	DESIGN	Haines Company, Inc.
	GRANICORINC	Haines Company, Inc.
	SUPER SKY	Haines Company, Inc.
	PRODUCTS	Haines Company, Inc.
	ASHTON PACIFIC	Haines Company, Inc.
	AMERWARMING	Haines Company, Inc.
	VENTILATING	Haines Company, Inc.
1986	MIORRIS ON PAUL Ace Appliance Service Co	PACIFIC BELL WHITE PAGES
1980	Ace Appliance Service Co	Pacific Telephone
	MORRISON PAUL Ace Appliance Service Co	Pacific Telephone
	Paul Morrison Ace Appliance Service Co	Pacific Telephone

## FINDINGS

<u>Year</u>	<u>Uses</u>	<u>Source</u>
1980	TAYLOR F F CO electrcl appl	Pacific Telephone
1970	NATIONAL CAR RENTAL SYSTEM	Pacific Telephone Directory
	NATIONAL CAR RENTAL SYSTEM	Pacific Telephone and Telegraph Co
	National Car Rental System	Pacific Telephone
1962	PITTSBURGH PAINT STORES	Pacific Telephone
	PITTSBURGH PLATE GLASS CO	Pacific Telephone

### 551 W GRAND AVE

<u>Year</u>	<u>Uses</u>	<u>Source</u>
2013	DRAGON PROPERTIES	Cole Information Services
2006	APARTMENTS	Haines Company, Inc.
	ALEZANDERAlzaak	Haines Company, Inc.
	BIANCHI Giorgio	Haines Company, Inc.
	CHRISTEN Joe	Haines Company, Inc.
	GEORGE Joseph	Haines Company, Inc.
	GONZALEZ Edward S	Haines Company, Inc.
	HEMMINGER	Haines Company, Inc.
	Nathaniel	Haines Company, Inc.
	SCHULTZPhylean M	Haines Company, Inc.
	WESTBROOKDillon	Haines Company, Inc.
1991	Bullard Marcia M	PACIFIC BELL WHITE PAGES
	Demo Alan	PACIFIC BELL WHITE PAGES
	Demo Mary	PACIFIC BELL WHITE PAGES
	Pitts Lawrence	PACIFIC BELL WHITE PAGES
1986	Ford Stephen R	PACIFIC BELL WHITE PAGES
	Ford T J	PACIFIC BELL WHITE PAGES
	Ford Tanya M	PACIFIC BELL WHITE PAGES
	Ford Terri	PACIFIC BELL WHITE PAGES
	Ha Canh Quang	PACIFIC BELL WHITE PAGES
	Hudson N	PACIFIC BELL WHITE PAGES
	Hudson N A	PACIFIC BELL WHITE PAGES
	Hudson Ocie	PACIFIC BELL WHITE PAGES
	Hudson RJ	PACIFIC BELL WHITE PAGES
	Le Son Thai	PACIFIC BELL WHITE PAGES
	Martinez Arthuro	PACIFIC BELL WHITE PAGES
1980	Cochran Chas F	Pacific Telephone
	Diaz R	Pacific Telephone
	Mosley Clifford	Pacific Telephone
1975	CHIRINGAS HARIS	Pacific Telephone

## FINDINGS

<u>Year</u>	<u>Uses</u>	<u>Source</u>
1975	LOPEZ JOHN A	Pacific Telephone
1970	KENNEDY JAS F	Pacific Telephone Directory
1962	Touraine E J	Pacific Telephone
	Weeks Ebbie Mrs	Pacific Telephone
	Gillie Eva	Pacific Telephone
	Horn Myrtle	Pacific Telephone
	Leigh V C r	Pacific Telephone
1955	ATHERTON ED	The Pacific Telephone & Telegraph Co.
	BURTON EDITH RN R	The Pacific Telephone & Telegraph Co.
	LEIGH V C R	The Pacific Telephone & Telegraph Co.
	RHODES JOS D	The Pacific Telephone & Telegraph Co.
	TOURAIN E J	The Pacific Telephone & Telegraph Co.
	WALLER B W R	The Pacific Telephone & Telegraph Co.
1950	ANDERSON RAY WM R	The Pacific Telephone & Telegraph Co.
	DRALKE KATHERINE MRS R	The Pacific Telephone & Telegraph Co.
	HOOPER GEO D R	The Pacific Telephone & Telegraph Co.
	LEIGH V C R	The Pacific Telephone & Telegraph Co.

### 552 W GRAND AVE

<u>Year</u>	<u>Uses</u>	<u>Source</u>
1950	KEOWN SAM I R	The Pacific Telephone & Telegraph Co.

### 553 W GRAND AVE

<u>Year</u>	<u>Uses</u>	<u>Source</u>
1962	Bechmann Marie M	Pacific Telephone
1950	YOUNG WM R	The Pacific Telephone & Telegraph Co.

### 554 W GRAND AVE

<u>Year</u>	<u>Uses</u>	<u>Source</u>
1955	RICKETTS LLOYD H	The Pacific Telephone & Telegraph Co.
	WEBB TED	The Pacific Telephone & Telegraph Co.
1950	MAROES FAY T RE R	The Pacific Telephone & Telegraph Co.

### 556 W GRAND AVE

<u>Year</u>	<u>Uses</u>	<u>Source</u>
2013	MARIJUANA MEDICINE EVALUATION CENTER	Cole Information Services
2006	ENTERPRISE RNT A	Haines Company, Inc.
	CROKLD WST	Haines Company, Inc.
1991	Davis Louvina L	PACIFIC BELL WHITE PAGES

## FINDINGS

<u>Year</u>	<u>Uses</u>	<u>Source</u>
1991	Davis Louise Mrs	PACIFIC BELL WHITE PAGES
	Davis Louis L MD	PACIFIC BELL WHITE PAGES
1986	Davis Louis L MD	PACIFIC BELL WHITE PAGES
	West Grand Medical Clinic	PACIFIC BELL WHITE PAGES
	Davis Louise Mrs	PACIFIC BELL WHITE PAGES
	From East Bay Telephones Call	PACIFIC BELL WHITE PAGES
1982	BARTENDERS PROFESSIONAL SCHOOL SEE PROFESSIONAL BARTENDERS SCHOOL OAKLAN	Pacific Telephone
1980	Professional Bartenders School	Pacific Telephone
1970	SPERRY RAND CORP	Pacific Telephone Directory
	REMINGTON RAND OFFICE MACHINES DIVISION OF SPERRY RAND CORP	Pacific Telephone Directory

### 557 W GRAND AVE

<u>Year</u>	<u>Uses</u>	<u>Source</u>
1962	Shriner Carlton C	Pacific Telephone
	Kuykendall Adele r	Pacific Telephone
1955	KUYKENDALL ADELE R	The Pacific Telephone & Telegraph Co.
	HARTLEY OTTO R	The Pacific Telephone & Telegraph Co.
1950	HARTLEY OTTO R	The Pacific Telephone & Telegraph Co.

### 558 W GRAND AVE

<u>Year</u>	<u>Uses</u>	<u>Source</u>
2006	ELITE CLASS HAIR SALON	Haines Company, Inc. Haines Company, Inc.

### 559 W GRAND AVE

<u>Year</u>	<u>Uses</u>	<u>Source</u>
1962	Mefferd Anna	Pacific Telephone
1950	BRIGGS ROBT W R	The Pacific Telephone & Telegraph Co.

### 559 1/2 W GRAND AVE

<u>Year</u>	<u>Uses</u>	<u>Source</u>
1955	COOK ADELIN E	The Pacific Telephone & Telegraph Co.

### 559A W GRAND AVE

<u>Year</u>	<u>Uses</u>	<u>Source</u>
1955	WILCOX ELGIN	The Pacific Telephone & Telegraph Co.

## FINDINGS

### 560 W GRAND AVE

<u>Year</u>	<u>Uses</u>	<u>Source</u>
1955	MORROW T J	The Pacific Telephone & Telegraph Co.

### 561 W GRAND AVE

<u>Year</u>	<u>Uses</u>	<u>Source</u>
1962	Taylor Clifford B	Pacific Telephone
	Hill Alice C	Pacific Telephone
1950	MOORE EVA R	The Pacific Telephone & Telegraph Co.

### 563 W GRAND AVE

<u>Year</u>	<u>Uses</u>	<u>Source</u>
1962	Calgaro Mary A r	Pacific Telephone
1955	CALGARO MARY A R	The Pacific Telephone & Telegraph Co.
1950	CALGARO MARY A R	The Pacific Telephone & Telegraph Co.

### 564 W GRAND AVE

<u>Year</u>	<u>Uses</u>	<u>Source</u>
1955	RICHARDSON MARY	The Pacific Telephone & Telegraph Co.
1950	BRUCE CECIL RITA R	The Pacific Telephone & Telegraph Co.
	CLEMENTSEN TORIE R	The Pacific Telephone & Telegraph Co.

### 565 W GRAND AVE

<u>Year</u>	<u>Uses</u>	<u>Source</u>
1955	ANDREWS LLOYD	The Pacific Telephone & Telegraph Co.
1950	COHN THEO R	The Pacific Telephone & Telegraph Co.

### 566 W GRAND AVE

<u>Year</u>	<u>Uses</u>	<u>Source</u>
1991	Or	PACIFIC BELL WHITE PAGES
	U S Pacific Rim Enterprise	PACIFIC BELL WHITE PAGES
	U S Navy Recruiting Stn	PACIFIC BELL WHITE PAGES
	Or	PACIFIC BELL WHITE PAGES
	I Navy Recruiting Stn	PACIFIC BELL WHITE PAGES
1962	CALIF BUILDERS HARDWARE CO	Pacific Telephone

### 567 W GRAND AVE

<u>Year</u>	<u>Uses</u>	<u>Source</u>
1962	Mc Kinley Geo	Pacific Telephone
1955	IZARD OLA C	The Pacific Telephone & Telegraph Co.
	COATS SHELTON R	The Pacific Telephone & Telegraph Co.



## FINDINGS

<u>Year</u>	<u>Uses</u>	<u>Source</u>
1950	COATS SHELTON R	The Pacific Telephone & Telegraph Co.

### 568 W GRAND AVE

<u>Year</u>	<u>Uses</u>	<u>Source</u>
1991	Marine Corps Recruiting	PACIFIC BELL WHITE PAGES
1980	North Alameda County Unit	Pacific Telephone
	COSMETOLOGY BOARD OF DEAF SCHOOL FOR THE See Listing Under Schools	Pacific Telephone
1975	CONTRA COSTA COUNTY CASES	Pacific Telephone
1970	COMMERCIAL CREDIT CORPORATION	Pacific Telephone Directory
	COMMERCIAL CREDIT PLAN INC	Pacific Telephone Directory
1962	COMMERCIAL CREDIT CORPORATION	Pacific Telephone
	COMMERCIAL CREDIT PLAN INC	Pacific Telephone

### 569 W GRAND AVE

<u>Year</u>	<u>Uses</u>	<u>Source</u>
1955	MILLER ERWIN E	The Pacific Telephone & Telegraph Co.

### 570 W GRAND AVE

<u>Year</u>	<u>Uses</u>	<u>Source</u>
1955	CODY MAE	The Pacific Telephone & Telegraph Co.
1950	JOHNSTON EVELYN R	The Pacific Telephone & Telegraph Co.

### 572 W GRAND AVE

<u>Year</u>	<u>Uses</u>	<u>Source</u>
1980	Telex America Sales & Leasing Div Of Acsi Able Communications & Systems Inc	Pacific Telephone
	TELEVISION DEVICES	Pacific Telephone
1975	PACIFIC CAR RENTAL OF OAKLAND INC	Pacific Telephone
1970	PACIFIC CAR RENTAL OF OAKLAND INC	Pacific Telephone Directory

### 573 W GRAND AVE

<u>Year</u>	<u>Uses</u>	<u>Source</u>
1962	Gustafson C S	Pacific Telephone
1955	GUSTAFSON C S	The Pacific Telephone & Telegraph Co.
1950	LINDGREN N G R	The Pacific Telephone & Telegraph Co.

## FINDINGS

### 575 W GRAND AVE

<u>Year</u>	<u>Uses</u>	<u>Source</u>
2013	WEATHERFORD BMW BODY SHOP	Cole Information Services
	WEATHERFORD BMW	Cole Information Services
2008	WEATHERFORD BODY SHOP	Cole Information Services
2006	BODY SHOP	Haines Company, Inc.
	WEATHERFORD	Haines Company, Inc.
1991	Weatherford H	PACIFIC BELL WHITE PAGES
	Weatherford Ken	PACIFIC BELL WHITE PAGES
	Weatherford Gary	PACIFIC BELL WHITE PAGES
	Weatherford D	PACIFIC BELL WHITE PAGES
	Weatherford BMW Body Shop	PACIFIC BELL WHITE PAGES
1980	MIRACLE AUTO PAINTING	Pacific Telephone
1975	MIRACLE AUTO PAINTING	Pacific Telephone
	MIRACLE AUTO & TRUCK PAINTING	Pacific Telephone
1970	GRAND LEASING	Pacific Telephone Directory
	GRAND CHRYSLER PLYMOUTH INC	Pacific Telephone Directory
	CHRYSLER GRAND	Pacific Telephone Directory

### 576 W GRAND AVE

<u>Year</u>	<u>Uses</u>	<u>Source</u>
2006	SYSTEMS	Haines Company, Inc.
	WEST BAY RETAIL	Haines Company, Inc.
1991	Tri Star Medical	PACIFIC BELL WHITE PAGES
	Tri Star Electronics Dictation Systems	PACIFIC BELL WHITE PAGES
1986	Tri Star Electronics Dictation Systems	PACIFIC BELL WHITE PAGES
1980	Tri Star Electronics Dictation Systems	Pacific Telephone
1962	VICTOR BUSINESS MACHINES CO DIVISION OF VICTOR COMPTOMETER CORPORATION	Pacific Telephone
	VICTOR ADDING MACHINES CO see Victor Business Machines Co Division of Victor Comptometer Corporation	Pacific Telephone
	COMPTOMETER CORP see Victor Business Machines Co Division of Victor Comptometer Corp	Pacific Telephone
1955	SPOTT ELECTRICAL CO	The Pacific Telephone & Telegraph Co.
1950	SPOTT ELECTRICAL CO	The Pacific Telephone & Telegraph Co.

### 577 W GRAND AVE

<u>Year</u>	<u>Uses</u>	<u>Source</u>
1980	West Grand Carrier Annex	Pacific Telephone

## FINDINGS

### 578 W GRAND AVE

<u>Year</u>	<u>Uses</u>	<u>Source</u>
2013	SOUP WAGON	Cole Information Services
	OAKLAND COMMUNITY COLLECTIVE	Cole Information Services
1991	Bay Area Outreach & Recreation Program	PACIFIC BELL WHITE PAGES
	BORP U C Campus Brk Voice & TTY	
	IN TE LLIGE N T T E MPORARY THE	PACIFIC BELL WHITE PAGES
	Intelligent Operations Technologies	PACIFIC BELL WHITE PAGES
	Bay Area Optical Laboratory	PACIFIC BELL WHITE PAGES
	Bay Area Office Equipment	PACIFIC BELL WHITE PAGES
1986	Dyna Kor Micrographics	PACIFIC BELL WHITE PAGES
1980	Superbroom Carpet Cleaning Ofc	Pacific Telephone
	Total Spectrum	Pacific Telephone
1962	Data Processing Services	Pacific Telephone
	TABULATING EXCHANGE	Pacific Telephone

### 580 W GRAND AVE

<u>Year</u>	<u>Uses</u>	<u>Source</u>
2006	Neww IEWREALTY	Haines Company, Inc.

### 581 W GRAND AVE

<u>Year</u>	<u>Uses</u>	<u>Source</u>
1950	BICKLEY F L R	The Pacific Telephone & Telegraph Co.
	GIVENS CLARENCE R	The Pacific Telephone & Telegraph Co.
	YEE ETHEL R	The Pacific Telephone & Telegraph Co.

### 582 W GRAND AVE

<u>Year</u>	<u>Uses</u>	<u>Source</u>
1955	MCKINNON R C	The Pacific Telephone & Telegraph Co.

### 584 W GRAND AVE

<u>Year</u>	<u>Uses</u>	<u>Source</u>
1955	FOX BUD	The Pacific Telephone & Telegraph Co.
1950	GRIIMES ZOLA R	The Pacific Telephone & Telegraph Co.

### 588 W GRAND AVE

<u>Year</u>	<u>Uses</u>	<u>Source</u>
1950	SERRANO MARY L R	The Pacific Telephone & Telegraph Co.

### 589 W GRAND AVE

<u>Year</u>	<u>Uses</u>	<u>Source</u>
2006	HUNG Banh	Haines Company, Inc.

## FINDINGS

<u>Year</u>	<u>Uses</u>	<u>Source</u>
2006	TRUONG Phol T	Haines Company, Inc.
1991	Ly Hoa	PACIFIC BELL WHITE PAGES
	Nguyen Sang	PACIFIC BELL WHITE PAGES
	Nguyen Tuong	PACIFIC BELL WHITE PAGES
	Dang Trong	PACIFIC BELL WHITE PAGES
1986	Vu Thong	PACIFIC BELL WHITE PAGES
	Tran Van Trung	PACIFIC BELL WHITE PAGES
	Pham Chu Van	PACIFIC BELL WHITE PAGES
1980	Hernandez Manuel	Pacific Telephone
1970	JONES CORA	Pacific Telephone Directory
	BROWNLEE MARK	Pacific Telephone Directory
	FLORANCE LILA	Pacific Telephone Directory
	JAMES A L	Pacific Telephone Directory
1962	Coronet Beauty Shop	Pacific Telephone
	Medina E G	Pacific Telephone
	Zornes M W Mens Vendng	Pacific Telephone
	Mels Vending	Pacific Telephone
1955	TREES CATHERINE MRS	The Pacific Telephone & Telegraph Co.
	MEDINA E G	The Pacific Telephone & Telegraph Co.
	BURK THOS	The Pacific Telephone & Telegraph Co.
1950	CURTIS WILMETTA R	The Pacific Telephone & Telegraph Co.
	MORAN WALTER M R	The Pacific Telephone & Telegraph Co.
	SLIEETS MARY S R	The Pacific Telephone & Telegraph Co.
	TAYLOR ALICE A MRS R	The Pacific Telephone & Telegraph Co.

### 592 W GRAND AVE

<u>Year</u>	<u>Uses</u>	<u>Source</u>
1955	LEVI GLADYS R	The Pacific Telephone & Telegraph Co.
1950	LEVI GLADYS R	The Pacific Telephone & Telegraph Co.

### 593 W GRAND AVE

<u>Year</u>	<u>Uses</u>	<u>Source</u>
2006	No Current Listing	Haines Company, Inc.
1986	Sheppard J	PACIFIC BELL WHITE PAGES
1970	DRAKE D	Pacific Telephone Directory
1962	Drake Darlene B	Pacific Telephone
1955	DRAKE JIMMY	The Pacific Telephone & Telegraph Co.

## FINDINGS

### 594 W GRAND AVE

<u>Year</u>	<u>Uses</u>	<u>Source</u>
1950	CIOCCA ELISA R	The Pacific Telephone & Telegraph Co.

### 596 W GRAND AVE

<u>Year</u>	<u>Uses</u>	<u>Source</u>
1955	FINCH ALMA R	The Pacific Telephone & Telegraph Co.
1950	FINCH ALMA R	The Pacific Telephone & Telegraph Co.

### 597 W GRAND AVE

<u>Year</u>	<u>Uses</u>	<u>Source</u>
2006	No Current Listing	Haines Company, Inc.
1970	ROE BRIAN	Pacific Telephone Directory
	SMITH RICHARD LEE	Pacific Telephone Directory

### 598 W GRAND AVE

<u>Year</u>	<u>Uses</u>	<u>Source</u>
1955	MCCLERKIN R C	The Pacific Telephone & Telegraph Co.

### 599 W GRAND AVE

<u>Year</u>	<u>Uses</u>	<u>Source</u>
1980	Morales Fernando	Pacific Telephone
1975	MORALES FERANDO	Pacific Telephone
1962	Reardon Chas	Pacific Telephone
1955	REARDON CHAS	The Pacific Telephone & Telegraph Co.
1950	REARDON ANNE MRS R	The Pacific Telephone & Telegraph Co.

### 600 W GRAND AVE

<u>Year</u>	<u>Uses</u>	<u>Source</u>
2013	JIM CHOQUETTE AMERIPRISE FINANCIAL	Cole Information Services
	BUTTNER PROPERTIES	Cole Information Services
2008	FINANCIAL PLANNER	Cole Information Services
2006	AMERIPRISE	Haines Company, Inc.
	FINANCIAL	Haines Company, Inc.
	BUTTNER	Haines Company, Inc.
	PROPERTIES	Haines Company, Inc.
	ROBISON WILLIAM C	Haines Company, Inc.
1991	IE DA Industrial Employers & Distributors	PACIFIC BELL WHITE PAGES
	IDS Financial Services Inc	PACIFIC BELL WHITE PAGES
	Button R	PACIFIC BELL WHITE PAGES

## FINDINGS

<u>Year</u>	<u>Uses</u>	<u>Source</u>
1991	Button Kenneth	PACIFIC BELL WHITE PAGES
	Buttoth Kelly	PACIFIC BELL WHITE PAGES
	Buttoph ita	PACIFIC BELL WHITE PAGES
	Bottner E L	PACIFIC BELL WHITE PAGES
	Botto Aldo	PACIFIC BELL WHITE PAGES
	Botto N	PACIFIC BELL WHITE PAGES
	Buttner Properties	PACIFIC BELL WHITE PAGES
1986	Bottner E L	PACIFIC BELL WHITE PAGES
	Commercial & Industrial Supply Co	PACIFIC BELL WHITE PAGES
1980	Buttner Corporation	Pacific Telephone
	Commercial & Industrial Supply Co	Pacific Telephone

### 602 W GRAND AVE

<u>Year</u>	<u>Uses</u>	<u>Source</u>	
2013	PURE DELITE MUSIC	Cole Information Services	
2008	CLAYTOVEN MUSIC ENTERPRISES	Cole Information Services	
	PURE DELITE MUSIC	Cole Information Services	
2006	PURE DELITE MUSIC	Haines Company, Inc.	
	CLAYTOVEN	Haines Company, Inc.	
	CHOQUETTEJIM	Haines Company, Inc.	
1991	Choquette Jim	PACIFIC BELL WHITE PAGES	
	Alley Deborah	PACIFIC BELL WHITE PAGES	
	Statewide Private Patrol & Guard Services	PACIFIC BELL WHITE PAGES	
	S T A T E W I D E R E N T A F E N C E I N C HNo Charge To Calling Party	PACIFIC BELL WHITE PAGES	
	Stathakos Sophia P	PACIFIC BELL WHITE PAGES	
	Stather G C	PACIFIC BELL WHITE PAGES	
	D Alley	PACIFIC BELL WHITE PAGES	
	Alley Cats Security Co	PACIFIC BELL WHITE PAGES	
	1986	White Martin L	PACIFIC BELL WHITE PAGES
		S T A T E W I D E R E N T A F E N C E I N C No Charge To Calling Party	PACIFIC BELL WHITE PAGES
Statewide Private Patrol & Guard Services		PACIFIC BELL WHITE PAGES	
White Martin L		PACIFIC BELL WHITE PAGES	
King Virginia H		PACIFIC BELL WHITE PAGES	
Gamica Cal		PACIFIC BELL WHITE PAGES	
Choquette Jim		PACIFIC BELL WHITE PAGES	
IDS Financial Services Inc		PACIFIC BELL WHITE PAGES	
General American Investment Network		PACIFIC BELL WHITE PAGES	
Garnica Cal		PACIFIC BELL WHITE PAGES	

## FINDINGS

<u>Year</u>	<u>Uses</u>	<u>Source</u>
1986	Choquette Jim	PACIFIC BELL WHITE PAGES
1950	THORNTON JOE B R	The Pacific Telephone & Telegraph Co.
	ELKAR HAZEL R	The Pacific Telephone & Telegraph Co.
	COLLIN TERRY R	The Pacific Telephone & Telegraph Co.

### 604 W GRAND AVE

<u>Year</u>	<u>Uses</u>	<u>Source</u>
2008	EAST BAY ELEVATOR CO INC	Cole Information Services
2006	EASTBAY ELEVATOR CORP	Haines Company, Inc. Haines Company, Inc.

### 606 W GRAND AVE

<u>Year</u>	<u>Uses</u>	<u>Source</u>
1955	GAGNEBIN M S	The Pacific Telephone & Telegraph Co.
1950	SIRTON LLOYD MRS R	The Pacific Telephone & Telegraph Co.

### 608 W GRAND AVE

<u>Year</u>	<u>Uses</u>	<u>Source</u>
1955	PLAHN S APARTMENTS PLAHN A F BLEDSOE MILLIE M	The Pacific Telephone & Telegraph Co. The Pacific Telephone & Telegraph Co. The Pacific Telephone & Telegraph Co.

### 611 W GRAND AVE

<u>Year</u>	<u>Uses</u>	<u>Source</u>
2006	JACKSON Shanale LILJEFELT Mark A SIMMONS Margaret	Haines Company, Inc. Haines Company, Inc. Haines Company, Inc.
1991	Outlook Development Company	PACIFIC BELL WHITE PAGES
1986	Henderson Edwin B Keller Vic Keller W & T Kir Lpatrick Michael C Lange Ronald Schiller Lisabeth	PACIFIC BELL WHITE PAGES PACIFIC BELL WHITE PAGES PACIFIC BELL WHITE PAGES PACIFIC BELL WHITE PAGES PACIFIC BELL WHITE PAGES PACIFIC BELL WHITE PAGES
1980	Bell Geo Biniciki Nick Crompton Michael Fitzpatrick Patrick C Jr	Pacific Telephone Pacific Telephone Pacific Telephone Pacific Telephone
1975	HULTERSTRUM LYIE	Pacific Telephone
1970	BALDWIN BETTY	Pacific Telephone Directory

## FINDINGS

<u>Year</u>	<u>Uses</u>	<u>Source</u>
1970	BASS JANZEN	Pacific Telephone Directory
	CLEMONS CARY	Pacific Telephone Directory
	HARMON LELEA	Pacific Telephone Directory
	HULTERSTRUM LYLE	Pacific Telephone Directory
	KOZACK WM J	Pacific Telephone Directory
	ROBEY NORRIS E	Pacific Telephone Directory
1962	Burford Bridget	Pacific Telephone
	Languemi Bertha	Pacific Telephone
1955	CHESNUTT C C R	The Pacific Telephone & Telegraph Co.
	CONYERS IVALEA	The Pacific Telephone & Telegraph Co.
	ELAM BEATRICE R	The Pacific Telephone & Telegraph Co.
	HOFFMANN MARY E R	The Pacific Telephone & Telegraph Co.
	MILLER GERTRUDE MRS	The Pacific Telephone & Telegraph Co.
1950	ARMSTRONG PATRICK R	The Pacific Telephone & Telegraph Co.
	BECK LILY R	The Pacific Telephone & Telegraph Co.
	BENRAGLLN D R	The Pacific Telephone & Telegraph Co.
	BURGESS CARL R	The Pacific Telephone & Telegraph Co.
	EMMENS V/ R	The Pacific Telephone & Telegraph Co.
	MAIER C L R	The Pacific Telephone & Telegraph Co.
	MULLENIX HOWARD R	The Pacific Telephone & Telegraph Co.
	VOGHT RUSSELL R	The Pacific Telephone & Telegraph Co.

### 614 W GRAND AVE

<u>Year</u>	<u>Uses</u>	<u>Source</u>
1955	SYPHUS CHAS D	The Pacific Telephone & Telegraph Co.
1950	BAGWELL W H R	The Pacific Telephone & Telegraph Co.

### 619 W GRAND AVE

<u>Year</u>	<u>Uses</u>	<u>Source</u>
2006	No Current Listing	Haines Company, Inc.
1962	Storms Lillian J Rev	Pacific Telephone
1955	VOGHT RUSSELL	The Pacific Telephone & Telegraph Co.
1950	GUNNELL LILLIAN MRS R	The Pacific Telephone & Telegraph Co.

### 620 W GRAND AVE

<u>Year</u>	<u>Uses</u>	<u>Source</u>
1955	SPRECHER LUCILLE MRS R	The Pacific Telephone & Telegraph Co.
1950	SPRECHER LUCILLE MRS R	The Pacific Telephone & Telegraph Co.



## FINDINGS

### 621 W GRAND AVE

<u>Year</u>	<u>Uses</u>	<u>Source</u>
2006	WHITE Tablthe	Haines Company, Inc.
1970	ALDAZ VILLELA AGUSTIN	Pacific Telephone Directory
1962	Macy Merna M	Pacific Telephone
1955	BRENNAN FRANCES C R	The Pacific Telephone & Telegraph Co.

### 625 W GRAND AVE

<u>Year</u>	<u>Uses</u>	<u>Source</u>
1970	ELLIS SUE LORENE	Pacific Telephone Directory
1962	Bertelsen Helen	Pacific Telephone
	Malovos Bob	Pacific Telephone
1955	MCBRIDE BLANCHE	The Pacific Telephone & Telegraph Co.
1950	PETLERSONII VICTOR I	The Pacific Telephone & Telegraph Co.

### 626 W GRAND AVE

<u>Year</u>	<u>Uses</u>	<u>Source</u>
2008	TRUE FAITH BAPTIST CHURCH	Cole Information Services
2006	BAPTIST CHURCH	Haines Company, Inc.
	TRUE FAITH	Haines Company, Inc.
1991	Homeless Shelter For Women	PACIFIC BELL WHITE PAGES
	Friendly Place A	PACIFIC BELL WHITE PAGES
1986	van Ingen C	PACIFIC BELL WHITE PAGES
	Vanilla Software	PACIFIC BELL WHITE PAGES
	Vanier V P	PACIFIC BELL WHITE PAGES
	Vanier Insurance PO Box 786 Sn Ldro	PACIFIC BELL WHITE PAGES
	Vanier Graphics Corporation	PACIFIC BELL WHITE PAGES
1982	PACIFIC TELEPHONE	Pacific Telephone
1980	PHONECENTER STORES Recorded Message	Pacific Telephone
	HANDICAPPED CENTRALIZED ASSISTANCE POINT	Pacific Telephone
1979	PACIFIC TELEPHONE BILLING INQUIRIES INSTALLATIONS ORDERS RESIDENCE CUSTOME	Pacific Telephone
	PACIFIC TELEPHONE (CONT D) OILINIG XNQUAIRIES NTAILLATIONS RDCR! (CONTRD)	Pacific Telephone
1975	SEARLE RADIOGRAPHICS & ANALYTIC OAKLAND OFC	Pacific Telephone
1973	MIRUS INS AGCY INC	Pacific Telephone
1970	ATLANTIC RICHFIELD COMPANY	Pacific Telephone Directory
1955	STORMS LILLIAN J REV R	The Pacific Telephone & Telegraph Co.

## FINDINGS

<u>Year</u>	<u>Uses</u>	<u>Source</u>
1950	TALLANT IRENE R	The Pacific Telephone & Telegraph Co.

### 627 W GRAND AVE

<u>Year</u>	<u>Uses</u>	<u>Source</u>
2006	No Current Listing	Haines Company, Inc.
1991	Siegal Carol	PACIFIC BELL WHITE PAGES
	Sieg Geo F	PACIFIC BELL WHITE PAGES
1986	Sieg Geo F	PACIFIC BELL WHITE PAGES
	Benites Estela P	PACIFIC BELL WHITE PAGES
1980	Sieg Geo F	Pacific Telephone
	Benites Estela P	Pacific Telephone
1975	PATTON H P	Pacific Telephone
1970	ALFORD H	Pacific Telephone Directory
	SIEG GEO F	Pacific Telephone Directory
	GALLARDO FRANCIS M	Pacific Telephone Directory
1962	Cook A	Pacific Telephone
1955	ECKLUND JOSEPHINE R	The Pacific Telephone & Telegraph Co.
1950	STORMS LILLIAN J REV R	The Pacific Telephone & Telegraph Co.

### 631 W GRAND AVE

<u>Year</u>	<u>Uses</u>	<u>Source</u>
2006	CANSLER Monica	Haines Company, Inc.
	JAYAG Dal	Haines Company, Inc.
1991	Jayag Dal	PACIFIC BELL WHITE PAGES
1986	Jayag Dal	PACIFIC BELL WHITE PAGES
	Jayaram K	PACIFIC BELL WHITE PAGES
1980	Jayag Dal	Pacific Telephone
1970	JAYAG DAL	Pacific Telephone Directory
1955	CARTER J R	The Pacific Telephone & Telegraph Co.
1950	HARRINGTON H C R	The Pacific Telephone & Telegraph Co.

### 632 W GRAND AVE

<u>Year</u>	<u>Uses</u>	<u>Source</u>
2008	NAOMIE KREMER	Cole Information Services
1991	T F C Communications Systems	PACIFIC BELL WHITE PAGES
	T F C COMMUN ICATION S S YS TE MS	PACIFIC BELL WHITE PAGES
	TRUS T DATA II	PACIFIC BELL WHITE PAGES
	Trust Data II	PACIFIC BELL WHITE PAGES
	TRUS T FUN D COMPUTE R S E RVICIN G IN C	PACIFIC BELL WHITE PAGES

## FINDINGS

<u>Year</u>	<u>Uses</u>	<u>Source</u>
1986	Trust Data li	PACIFIC BELL WHITE PAGES
	Trust Data II	PACIFIC BELL WHITE PAGES
	Trust Fund Computer Servicing Inc	PACIFIC BELL WHITE PAGES
1980	Trust Data li	Pacific Telephone
	Trust Fund Computer Servicing Inc	Pacific Telephone
1970	AMERICAN OPTICAL CO	Pacific Telephone Directory

### 635 W GRAND AVE

<u>Year</u>	<u>Uses</u>	<u>Source</u>
2006	GALLARDOGLASS	Haines Company, Inc.
	COINC	Haines Company, Inc.
1991	GALLARDO GLAS S CO IN C	PACIFIC BELL WHITE PAGES
1986	GALLARDO GLAS S CO IN C	PACIFIC BELL WHITE PAGES
1980	GALLARDO GLASS CO	Pacific Telephone
1975	GALLARDO GLASS CO	Pacific Telephone
1970	GALLARDO GLASS CO	Pacific Telephone Directory
	GALLARDO RICHARD J GALLARDO GLASS CO	Pacific Telephone Directory

### 640 W GRAND AVE

<u>Year</u>	<u>Uses</u>	<u>Source</u>
2013	OIL CHANGERS	Cole Information Services
2006	OILCHANGERS INC	Haines Company, Inc.
1955	BAKER HELEN	The Pacific Telephone & Telegraph Co.
	LONG ALBERT M	The Pacific Telephone & Telegraph Co.
	OLSON E E	The Pacific Telephone & Telegraph Co.
1950	STEWART S L R	The Pacific Telephone & Telegraph Co.
	HAGMAN FRANCES C R	The Pacific Telephone & Telegraph Co.
	HOOSER EARL G R	The Pacific Telephone & Telegraph Co.

### 641 W GRAND AVE

<u>Year</u>	<u>Uses</u>	<u>Source</u>
2013	THE GRAND HOTEL	Cole Information Services
2008	THE GRAND HOTEL	Cole Information Services
2006	THE GRAND HOTEL	Haines Company, Inc.
1991	Nicholas Import Parts & Accessories	PACIFIC BELL WHITE PAGES
	Nicholas Import Sales	PACIFIC BELL WHITE PAGES
	Nicholas Lynn	PACIFIC BELL WHITE PAGES
	Nicholas Lisa	PACIFIC BELL WHITE PAGES
	Nicholas Kyle	PACIFIC BELL WHITE PAGES

## FINDINGS

<u>Year</u>	<u>Uses</u>	<u>Source</u>
1986	Hotel Palm	PACIFIC BELL WHITE PAGES
	Millard William Harold	PACIFIC BELL WHITE PAGES
1980	Hotel Palm	Pacific Telephone
1975	HOTEL PALM	Pacific Telephone
1970	HOTEL PALM	Pacific Telephone Directory
	AMOS J J	Pacific Telephone Directory
	PALM HOTEL	Pacific Telephone Directory
1962	Hotel Palm	Pacific Telephone
	Palm Hotel	Pacific Telephone
1955	HOTEL PALM	The Pacific Telephone & Telegraph Co.
	PALM HOTEL	The Pacific Telephone & Telegraph Co.
1950	PALM HOTEL THE	The Pacific Telephone & Telegraph Co.

### 645 W GRAND AVE

<u>Year</u>	<u>Uses</u>	<u>Source</u>
1991	Takehara Susanne K	PACIFIC BELL WHITE PAGES
	Swan Hobart B	PACIFIC BELL WHITE PAGES
	Long Jesse	PACIFIC BELL WHITE PAGES
	Long Jeffrey & Shannon	PACIFIC BELL WHITE PAGES
	Takei Akemi	PACIFIC BELL WHITE PAGES

### 650 W GRAND AVE

<u>Year</u>	<u>Uses</u>	<u>Source</u>
1962	Five Minute Car Wash	Pacific Telephone

### 655 W GRAND AVE

<u>Year</u>	<u>Uses</u>	<u>Source</u>
1955	CALIF STATE OF	The Pacific Telephone & Telegraph Co.

### 658 W GRAND AVE

<u>Year</u>	<u>Uses</u>	<u>Source</u>
1950	LEWIS E A R	The Pacific Telephone & Telegraph Co.

### 660 W GRAND AVE

<u>Year</u>	<u>Uses</u>	<u>Source</u>
1955	MELTON BEN H R	The Pacific Telephone & Telegraph Co.
1950	MAGENIS SADIE R	The Pacific Telephone & Telegraph Co.
	MARQUARDT WM R	The Pacific Telephone & Telegraph Co.

## FINDINGS

### 662 W GRAND AVE

<u>Year</u>	<u>Uses</u>	<u>Source</u>
1955	MCCUMSEY RICHARD E	The Pacific Telephone & Telegraph Co.
	MCCUMSEY DOUGLAS E	The Pacific Telephone & Telegraph Co.
	MCCUMSEY CLARENCE R	The Pacific Telephone & Telegraph Co.

### 664 W GRAND AVE

<u>Year</u>	<u>Uses</u>	<u>Source</u>
1950	MUNRO R C MRS R	The Pacific Telephone & Telegraph Co.

### 677 W GRAND AVE

<u>Year</u>	<u>Uses</u>	<u>Source</u>
1950	ORTWEIN JOHN R	The Pacific Telephone & Telegraph Co.













































## FINDINGS

<b><u>Address Researched</u></b>	<b><u>Address Not Identified in Research Source</u></b>
517 22ND	2013, 2008, 2006, 2002, 2000, 1996, 1993, 1992, 1991, 1986, 1984, 1982, 1980, 1979, 1976, 1975, 1973, 1967, 1965, 1962, 1960, 1959, 1956, 1954, 1951, 1950, 1946, 1945, 1943, 1940, 1938, 1933, 1932, 1928, 1926, 1925, 1920
517 22ND ST	2013, 2008, 2002, 1996, 1993, 1992, 1991, 1986, 1984, 1982, 1980, 1979, 1976, 1973, 1970, 1965, 1960, 1959, 1956, 1955, 1954, 1951, 1950, 1946, 1945, 1943, 1940, 1938, 1933, 1932, 1928, 1926, 1925, 1920
517 23RD ST	2013, 2008, 2006, 2002, 2000, 1996, 1993, 1992, 1991, 1986, 1984, 1982, 1980, 1979, 1976, 1973, 1970, 1965, 1960, 1959, 1956, 1955, 1954, 1951, 1950, 1946, 1945, 1943, 1940, 1932, 1928, 1926
518 20TH AVE	2013, 2008, 2006, 2002, 2000, 1996, 1993, 1992, 1991, 1986, 1984, 1982, 1980, 1979, 1976, 1975, 1973, 1970, 1967, 1965, 1960, 1959, 1956, 1955, 1954, 1951, 1950, 1946, 1945, 1940, 1938, 1933, 1932, 1928, 1926, 1925, 1920
518 22ND ST	2013, 2008, 2002, 2000, 1996, 1993, 1992, 1991, 1986, 1984, 1982, 1980, 1979, 1976, 1975, 1973, 1970, 1967, 1965, 1962, 1960, 1959, 1956, 1955, 1954, 1951, 1950, 1946, 1945, 1940, 1938, 1933, 1932, 1928, 1926
518 S 21ST ST	2013, 2008, 2002, 2000, 1996, 1993, 1992, 1991, 1986, 1984, 1982, 1980, 1979, 1976, 1975, 1973, 1970, 1967, 1965, 1962, 1960, 1959, 1956, 1955, 1954, 1951, 1950, 1946, 1945, 1943, 1940, 1938, 1933, 1932, 1928, 1926, 1925, 1920
519 20TH AVE	2013, 2008, 2006, 2002, 2000, 1996, 1993, 1992, 1991, 1986, 1984, 1982, 1980, 1979, 1976, 1975, 1973, 1970, 1967, 1965, 1962, 1960, 1959, 1956, 1955, 1954, 1951, 1950, 1946, 1945, 1940, 1938, 1933, 1932, 1928, 1926, 1925, 1920
519 21ST ST	2013, 2008, 2006, 2002, 2000, 1996, 1993, 1992, 1991, 1986, 1984, 1982, 1980, 1979, 1976, 1975, 1973, 1970, 1965, 1962, 1960, 1959, 1956, 1955, 1954, 1951, 1950, 1946, 1940, 1938, 1932, 1926, 1920
519 22ND	2013, 2008, 2006, 2002, 2000, 1996, 1993, 1992, 1991, 1986, 1984, 1982, 1979, 1976, 1975, 1973, 1967, 1965, 1962, 1960, 1959, 1956, 1955, 1954, 1951, 1950, 1946, 1945, 1943, 1940, 1938, 1933, 1932, 1928, 1926, 1925, 1920
519 22ND ST	2013, 2008, 2002, 2000, 1996, 1993, 1992, 1991, 1986, 1984, 1982, 1980, 1979, 1976, 1973, 1970, 1965, 1962, 1960, 1959, 1956, 1955, 1954, 1951, 1950, 1946, 1945, 1943, 1940, 1938, 1933, 1932, 1928, 1926, 1925, 1920
519 S 22ND ST	2013, 2008, 2002, 2000, 1996, 1993, 1992, 1991, 1986, 1984, 1982, 1980, 1979, 1976, 1975, 1973, 1970, 1967, 1965, 1962, 1960, 1959, 1956, 1955, 1954, 1951, 1950, 1946, 1945, 1943, 1940, 1938, 1933, 1932, 1928, 1926, 1925, 1920
520 20TH ST	2013, 2008, 2006, 2002, 1993, 1984, 1982, 1979, 1976, 1973, 1965, 1960, 1959, 1956, 1955, 1954, 1951, 1950, 1946, 1945, 1943, 1940, 1938, 1932, 1926, 1925, 1920
520 21ST ST	2013, 2008, 2002, 2000, 1996, 1993, 1992, 1991, 1986, 1984, 1982, 1980, 1979, 1976, 1975, 1973, 1970, 1967, 1965, 1962, 1960, 1959, 1956, 1955, 1954, 1951, 1950, 1946, 1945, 1943, 1940, 1938, 1933, 1932, 1928, 1926, 1925, 1920
520 22ND ST	2013, 2008, 2002, 2000, 1996, 1993, 1992, 1991, 1986, 1984, 1982, 1980, 1979, 1976, 1975, 1973, 1970, 1967, 1965, 1962, 1960, 1959, 1956, 1955, 1954, 1951, 1950, 1946, 1945, 1940, 1938, 1932, 1928, 1926, 1925, 1920
520 23RD ST	2013, 2008, 2006, 2002, 2000, 1996, 1993, 1992, 1991, 1986, 1984, 1982, 1980, 1979, 1976, 1975, 1973, 1970, 1967, 1965, 1960, 1959, 1956, 1955, 1954, 1951, 1950, 1946, 1945, 1943, 1940, 1938, 1933, 1932, 1928, 1926, 1925, 1920
520 S 23RD ST	2013, 2008, 2002, 2000, 1996, 1993, 1992, 1991, 1986, 1984, 1982, 1980, 1979, 1976, 1975, 1973, 1970, 1967, 1965, 1962, 1960, 1959, 1956, 1955, 1954, 1951, 1950, 1946, 1945, 1943, 1940, 1938, 1933, 1932, 1928, 1926, 1925, 1920
520 THOMAS L BERKLEY WAY	2006, 2002, 2000, 1996, 1993, 1992, 1991, 1986, 1984, 1982, 1980, 1979, 1976, 1975, 1973, 1970, 1967, 1965, 1962, 1960, 1959, 1956, 1955, 1954, 1951, 1950, 1946, 1945, 1943, 1940, 1938, 1933, 1932, 1928, 1926, 1925, 1920





## FINDINGS

<b><u>Address Researched</u></b>	<b><u>Address Not Identified in Research Source</u></b>
525 22ND AVE	2013, 2008, 2006, 2002, 2000, 1996, 1993, 1992, 1991, 1986, 1984, 1982, 1980, 1979, 1976, 1975, 1973, 1970, 1967, 1965, 1962, 1960, 1959, 1956, 1955, 1954, 1951, 1950, 1946, 1945, 1943, 1940, 1938, 1932, 1928, 1926, 1925, 1920
525 22ND ST	2013, 2008, 2006, 2002, 2000, 1993, 1992, 1991, 1986, 1984, 1982, 1980, 1979, 1976, 1973, 1970, 1965, 1960, 1959, 1956, 1955, 1954, 1951, 1950, 1946, 1940, 1938, 1932, 1928, 1926
525 23RD ST	2013, 2008, 2006, 2002, 2000, 1996, 1993, 1992, 1991, 1986, 1984, 1982, 1980, 1979, 1976, 1975, 1973, 1970, 1967, 1965, 1960, 1959, 1956, 1955, 1954, 1951, 1950, 1946, 1945, 1940, 1938, 1932, 1928, 1926, 1925, 1920
525 GRAND AVE W	2013, 2008, 2006, 2002, 1996, 1993, 1991, 1986, 1984, 1982, 1980, 1979, 1976, 1975, 1973, 1970, 1965, 1962, 1960, 1959, 1956, 1955, 1954, 1951, 1950, 1946, 1945, 1943, 1940, 1938, 1933, 1932, 1928, 1926, 1925, 1920
525 S 20TH ST	2013, 2008, 2002, 2000, 1996, 1993, 1992, 1991, 1986, 1984, 1982, 1980, 1979, 1976, 1975, 1973, 1970, 1967, 1965, 1962, 1960, 1959, 1956, 1955, 1954, 1951, 1950, 1946, 1945, 1943, 1940, 1938, 1933, 1932, 1928, 1926, 1925, 1920
525 S 22ND ST	2013, 2008, 2002, 2000, 1996, 1993, 1992, 1991, 1986, 1984, 1982, 1980, 1979, 1976, 1975, 1973, 1970, 1967, 1965, 1962, 1960, 1959, 1956, 1955, 1954, 1951, 1950, 1946, 1945, 1943, 1940, 1938, 1933, 1932, 1928, 1926, 1925, 1920
525 W GRAND AVE	2013, 2008, 2002, 2000, 1996, 1993, 1992, 1984, 1982, 1980, 1979, 1976, 1975, 1973, 1970, 1967, 1965, 1960, 1959, 1956, 1954, 1951, 1946, 1945, 1943, 1940, 1938, 1933, 1932, 1928, 1926, 1925, 1920
526 20TH	2013, 2008, 2006, 2002, 2000, 1996, 1993, 1992, 1991, 1986, 1984, 1982, 1980, 1979, 1976, 1975, 1973, 1970, 1967, 1965, 1962, 1960, 1959, 1956, 1955, 1954, 1951, 1946, 1945, 1943, 1940, 1938, 1933, 1932, 1928, 1926, 1925, 1920
526 20TH ST	2013, 2008, 2002, 2000, 1993, 1984, 1982, 1979, 1976, 1973, 1967, 1965, 1960, 1959, 1956, 1954, 1951, 1950, 1946, 1945, 1943, 1940, 1932, 1926, 1920
526 21ST ST	2013, 2008, 2002, 2000, 1996, 1993, 1984, 1982, 1980, 1979, 1976, 1973, 1965, 1960, 1959, 1956, 1954, 1951, 1950, 1946, 1945, 1943, 1940, 1938, 1933, 1932, 1928, 1926, 1925, 1920
526 22ND	2013, 2008, 2006, 2002, 2000, 1996, 1993, 1992, 1991, 1986, 1984, 1982, 1980, 1979, 1976, 1975, 1973, 1970, 1967, 1965, 1962, 1960, 1959, 1956, 1955, 1954, 1951, 1950, 1946, 1945, 1943, 1940, 1938, 1933, 1932, 1926, 1925, 1920
526 22ND ST	2013, 2008, 2006, 2002, 2000, 1996, 1993, 1992, 1991, 1986, 1984, 1982, 1980, 1979, 1976, 1975, 1973, 1970, 1967, 1965, 1962, 1960, 1959, 1956, 1955, 1954, 1951, 1950, 1946, 1945, 1940, 1938, 1932, 1928, 1926
526 S 21ST ST	2013, 2008, 2002, 2000, 1996, 1993, 1992, 1991, 1986, 1984, 1982, 1980, 1979, 1976, 1975, 1973, 1970, 1967, 1965, 1962, 1960, 1959, 1956, 1955, 1954, 1951, 1950, 1946, 1945, 1943, 1940, 1938, 1933, 1932, 1928, 1926, 1925, 1920
526A 21ST ST	2013, 2008, 2006, 2002, 2000, 1996, 1993, 1992, 1991, 1986, 1984, 1982, 1980, 1979, 1976, 1975, 1973, 1970, 1967, 1965, 1962, 1960, 1959, 1956, 1954, 1951, 1950, 1946, 1945, 1943, 1940, 1938, 1933, 1932, 1928, 1926, 1925, 1920
527 20TH AVE	2013, 2008, 2006, 2002, 2000, 1996, 1993, 1992, 1991, 1986, 1984, 1982, 1980, 1979, 1976, 1975, 1973, 1970, 1967, 1965, 1962, 1960, 1959, 1956, 1955, 1954, 1951, 1950, 1946, 1945, 1940, 1938, 1933, 1932, 1928, 1926, 1925, 1920
527 20TH ST	2013, 2008, 2002, 2000, 1996, 1993, 1992, 1991, 1986, 1984, 1982, 1980, 1979, 1976, 1975, 1973, 1970, 1965, 1962, 1960, 1959, 1956, 1955, 1954, 1951, 1950, 1946, 1945, 1943, 1940, 1938, 1933, 1932, 1928, 1926, 1920
527 21ST	2013, 2008, 2006, 2002, 2000, 1996, 1993, 1992, 1991, 1986, 1984, 1982, 1980, 1979, 1976, 1975, 1973, 1970, 1967, 1965, 1962, 1960, 1959, 1956, 1955, 1954, 1951, 1946, 1945, 1943, 1940, 1938, 1933, 1932, 1928, 1926, 1925, 1920





## FINDINGS

<b><u>Address Researched</u></b>	<b><u>Address Not Identified in Research Source</u></b>
532 22ND ST	2013, 2008, 2006, 2002, 2000, 1996, 1993, 1992, 1991, 1986, 1984, 1982, 1980, 1979, 1976, 1975, 1973, 1970, 1967, 1965, 1962, 1960, 1959, 1956, 1955, 1954, 1951, 1950, 1946, 1945, 1943, 1940, 1938, 1932, 1928, 1926, 1925, 1920
533 20TH ST	2013, 2008, 2002, 2000, 1996, 1993, 1992, 1991, 1986, 1984, 1982, 1980, 1979, 1976, 1975, 1973, 1970, 1967, 1965, 1962, 1960, 1959, 1956, 1955, 1954, 1951, 1950, 1946, 1945, 1943, 1940, 1938, 1933, 1932, 1928, 1926, 1925, 1920
533 21ST	2013, 2008, 2006, 2002, 2000, 1996, 1993, 1992, 1991, 1986, 1984, 1982, 1980, 1979, 1976, 1975, 1973, 1970, 1967, 1965, 1962, 1960, 1959, 1956, 1955, 1954, 1951, 1946, 1945, 1943, 1940, 1938, 1933, 1932, 1928, 1926, 1925, 1920
533 21ST ST	2013, 2008, 2006, 2002, 2000, 1996, 1993, 1992, 1991, 1986, 1984, 1982, 1980, 1979, 1976, 1975, 1973, 1970, 1967, 1965, 1962, 1960, 1959, 1956, 1954, 1951, 1950, 1946, 1940, 1932, 1926, 1920
533 22ND	2013, 2008, 2006, 2002, 2000, 1996, 1993, 1992, 1984, 1982, 1980, 1979, 1976, 1975, 1973, 1970, 1967, 1965, 1962, 1960, 1959, 1956, 1955, 1954, 1951, 1950, 1946, 1945, 1943, 1940, 1938, 1933, 1932, 1926, 1925, 1920
533 22ND ST	2013, 2008, 2002, 2000, 1993, 1991, 1986, 1984, 1982, 1980, 1979, 1976, 1973, 1970, 1965, 1962, 1960, 1959, 1956, 1955, 1954, 1951, 1950, 1946, 1945, 1940, 1938, 1932, 1928, 1926, 1925, 1920
533 23RD ST	2013, 2008, 2006, 2002, 2000, 1996, 1993, 1992, 1991, 1986, 1984, 1982, 1980, 1979, 1976, 1975, 1973, 1970, 1967, 1965, 1962, 1960, 1959, 1956, 1955, 1954, 1951, 1950, 1946, 1945, 1943, 1940, 1938, 1933, 1932, 1928, 1926, 1925
533 GRAND AVE W	2013, 2008, 2006, 2002, 2000, 1996, 1993, 1992, 1991, 1986, 1984, 1982, 1980, 1979, 1976, 1975, 1973, 1970, 1965, 1962, 1960, 1959, 1956, 1955, 1954, 1951, 1950, 1946, 1945, 1943, 1940, 1938, 1933, 1932, 1928, 1926, 1925, 1920
533 S 21ST ST	2013, 2008, 2002, 2000, 1996, 1993, 1992, 1991, 1986, 1984, 1982, 1980, 1979, 1976, 1975, 1973, 1970, 1967, 1965, 1962, 1960, 1959, 1956, 1955, 1954, 1951, 1950, 1946, 1945, 1943, 1940, 1938, 1933, 1932, 1928, 1926, 1925, 1920
533 S 22ND ST	2013, 2008, 2002, 2000, 1996, 1993, 1992, 1991, 1986, 1984, 1982, 1980, 1979, 1976, 1975, 1973, 1970, 1967, 1965, 1962, 1960, 1959, 1956, 1955, 1954, 1951, 1950, 1946, 1945, 1943, 1940, 1938, 1933, 1932, 1928, 1926, 1925, 1920
533 W GRAND AVE	2013, 2008, 2002, 2000, 1996, 1993, 1992, 1984, 1982, 1980, 1979, 1976, 1975, 1973, 1967, 1965, 1960, 1959, 1956, 1954, 1951, 1946, 1945, 1943, 1940, 1938, 1933, 1932, 1928, 1926, 1925, 1920
534 20TH	2013, 2008, 2006, 2002, 2000, 1996, 1993, 1992, 1991, 1986, 1984, 1982, 1980, 1976, 1975, 1973, 1970, 1967, 1965, 1962, 1960, 1959, 1956, 1955, 1954, 1951, 1946, 1945, 1943, 1940, 1938, 1933, 1932, 1928, 1926, 1925, 1920
534 20TH G	2013, 2008, 2006, 2002, 2000, 1996, 1993, 1992, 1991, 1986, 1984, 1982, 1980, 1979, 1976, 1975, 1973, 1970, 1967, 1965, 1962, 1960, 1959, 1956, 1955, 1954, 1951, 1946, 1945, 1943, 1940, 1938, 1933, 1932, 1928, 1926, 1925, 1920
534 20TH OAKLAND	2013, 2008, 2006, 2002, 2000, 1996, 1993, 1992, 1991, 1986, 1984, 1982, 1980, 1979, 1975, 1973, 1970, 1967, 1965, 1962, 1960, 1959, 1956, 1955, 1954, 1951, 1950, 1946, 1945, 1943, 1940, 1938, 1933, 1932, 1928, 1926, 1925, 1920
534 20TH OAKLAND ST	2013, 2008, 2006, 2002, 2000, 1996, 1993, 1992, 1991, 1986, 1984, 1982, 1980, 1976, 1975, 1973, 1970, 1967, 1965, 1962, 1960, 1959, 1956, 1955, 1954, 1951, 1950, 1946, 1945, 1943, 1940, 1938, 1933, 1932, 1928, 1926, 1925, 1920
534 20TH ST	2013, 2008, 2002, 2000, 1996, 1993, 1992, 1991, 1984, 1982, 1979, 1976, 1973, 1965, 1960, 1959, 1956, 1954, 1951, 1950, 1946, 1940, 1932, 1926
534 20THGL ENCORT	2013, 2008, 2006, 2002, 2000, 1996, 1993, 1992, 1991, 1986, 1984, 1982, 1980, 1979, 1976, 1975, 1973, 1970, 1967, 1965, 1962, 1960, 1959, 1956, 1955, 1954, 1951, 1946, 1945, 1943, 1940, 1938, 1933, 1932, 1928, 1926, 1925, 1920

























## FINDINGS

<b><u>Address Researched</u></b>	<b><u>Address Not Identified in Research Source</u></b>
560 23RD ST	2013, 2008, 2006, 2002, 2000, 1996, 1993, 1992, 1991, 1986, 1984, 1982, 1980, 1979, 1976, 1975, 1973, 1970, 1967, 1965, 1960, 1959, 1956, 1955, 1954, 1951, 1950, 1946, 1940, 1932, 1928, 1926, 1920
560 THOMAS L BERKLEY WAY	2006, 2002, 2000, 1996, 1993, 1992, 1991, 1986, 1984, 1982, 1980, 1979, 1976, 1975, 1973, 1970, 1967, 1965, 1962, 1960, 1959, 1956, 1955, 1954, 1951, 1950, 1946, 1945, 1943, 1940, 1938, 1933, 1932, 1928, 1926, 1925, 1920
560 W GRAND AVE	2013, 2008, 2006, 2002, 2000, 1996, 1993, 1992, 1991, 1986, 1984, 1982, 1980, 1979, 1976, 1975, 1973, 1970, 1967, 1965, 1962, 1960, 1959, 1956, 1954, 1951, 1950, 1946, 1945, 1943, 1940, 1938, 1933, 1932, 1928, 1926, 1925, 1920
561 20TH ST	2013, 2008, 2006, 2002, 2000, 1996, 1993, 1992, 1991, 1986, 1984, 1982, 1980, 1979, 1976, 1975, 1973, 1970, 1967, 1965, 1962, 1960, 1959, 1956, 1955, 1954, 1951, 1950, 1946, 1945, 1943, 1940, 1938, 1933, 1932, 1928, 1926, 1920
561 21ST	2013, 2008, 2006, 2002, 2000, 1996, 1993, 1992, 1991, 1986, 1984, 1982, 1980, 1979, 1976, 1975, 1973, 1970, 1967, 1965, 1962, 1960, 1959, 1956, 1955, 1954, 1951, 1946, 1945, 1943, 1940, 1938, 1933, 1932, 1928, 1926, 1925, 1920
561 21ST ST	2013, 2008, 2002, 2000, 1996, 1993, 1992, 1991, 1986, 1984, 1982, 1980, 1979, 1976, 1975, 1973, 1970, 1967, 1965, 1962, 1960, 1959, 1956, 1955, 1954, 1951, 1950, 1946, 1940, 1932, 1926, 1920
561 22ND	2013, 2008, 2006, 2002, 2000, 1996, 1993, 1992, 1991, 1984, 1982, 1979, 1976, 1975, 1973, 1967, 1965, 1962, 1960, 1959, 1956, 1954, 1951, 1950, 1946, 1945, 1940, 1938, 1933, 1932, 1926, 1925, 1920
561 22ND ST	2013, 2008, 2002, 2000, 1996, 1993, 1992, 1991, 1986, 1984, 1982, 1980, 1979, 1976, 1975, 1973, 1970, 1965, 1960, 1959, 1956, 1955, 1954, 1951, 1950, 1946, 1945, 1940, 1938, 1933, 1932, 1928, 1926, 1925, 1920
561 23RD ST	2013, 2008, 2006, 2002, 2000, 1996, 1993, 1992, 1991, 1986, 1984, 1982, 1980, 1979, 1976, 1975, 1973, 1970, 1967, 1965, 1962, 1960, 1959, 1956, 1955, 1954, 1951, 1950, 1946, 1940, 1932, 1928, 1926
561 GRAND AVE W	2013, 2008, 2006, 2002, 2000, 1996, 1993, 1992, 1991, 1986, 1984, 1982, 1980, 1979, 1976, 1975, 1973, 1970, 1965, 1962, 1960, 1959, 1956, 1955, 1954, 1951, 1950, 1946, 1945, 1943, 1940, 1938, 1933, 1932, 1928, 1926, 1925, 1920
561 W GRAND AVE	2013, 2008, 2006, 2002, 2000, 1996, 1993, 1992, 1991, 1986, 1984, 1982, 1980, 1979, 1976, 1975, 1973, 1970, 1967, 1965, 1960, 1959, 1956, 1955, 1954, 1951, 1946, 1945, 1943, 1940, 1938, 1933, 1932, 1928, 1926, 1925, 1920
561A 22ND ST	2013, 2008, 2006, 2002, 2000, 1996, 1993, 1992, 1991, 1986, 1984, 1982, 1980, 1979, 1976, 1975, 1973, 1970, 1967, 1965, 1962, 1960, 1959, 1956, 1955, 1954, 1951, 1950, 1946, 1943, 1940, 1938, 1932, 1928, 1926, 1925, 1920
562 1/2 20TH ST	2013, 2008, 2006, 2002, 2000, 1996, 1993, 1992, 1991, 1986, 1984, 1982, 1980, 1979, 1976, 1975, 1973, 1970, 1967, 1965, 1962, 1960, 1959, 1956, 1955, 1954, 1951, 1950, 1946, 1945, 1943, 1940, 1938, 1932, 1928, 1926, 1925, 1920
562 20FH TE MPLBAR	2013, 2008, 2006, 2002, 2000, 1996, 1993, 1992, 1991, 1986, 1984, 1982, 1980, 1979, 1976, 1975, 1973, 1970, 1967, 1965, 1962, 1960, 1959, 1956, 1955, 1954, 1951, 1946, 1945, 1943, 1940, 1938, 1933, 1932, 1928, 1926, 1925, 1920
562 20TH ST	2013, 2008, 2006, 2002, 2000, 1996, 1993, 1992, 1991, 1984, 1982, 1979, 1976, 1973, 1965, 1960, 1959, 1956, 1954, 1951, 1950, 1946, 1940, 1938, 1933, 1932, 1926
562 22ND	2013, 2008, 2006, 2002, 2000, 1996, 1993, 1992, 1991, 1986, 1984, 1982, 1980, 1979, 1976, 1975, 1973, 1970, 1967, 1965, 1962, 1960, 1959, 1956, 1955, 1954, 1951, 1950, 1946, 1945, 1943, 1940, 1938, 1933, 1932, 1926, 1925, 1920
563 22ND	2013, 2008, 2006, 2002, 2000, 1996, 1993, 1992, 1991, 1986, 1984, 1982, 1980, 1979, 1976, 1975, 1973, 1970, 1967, 1965, 1962, 1960, 1959, 1956, 1955, 1954, 1951, 1950, 1946, 1945, 1943, 1940, 1938, 1933, 1932, 1926, 1925, 1920

## FINDINGS

<b><u>Address Researched</u></b>	<b><u>Address Not Identified in Research Source</u></b>
563 22ND ST	2013, 2008, 2002, 2000, 1996, 1993, 1992, 1991, 1986, 1984, 1982, 1980, 1979, 1976, 1975, 1973, 1970, 1967, 1965, 1962, 1960, 1959, 1956, 1955, 1954, 1951, 1950, 1946, 1945, 1940, 1932, 1928, 1926
563 GRAND AVE W	2013, 2008, 2006, 2002, 2000, 1996, 1993, 1992, 1991, 1986, 1984, 1982, 1980, 1979, 1976, 1975, 1973, 1970, 1965, 1962, 1960, 1959, 1956, 1955, 1954, 1951, 1950, 1946, 1945, 1943, 1940, 1938, 1933, 1932, 1928, 1926, 1925, 1920
563 W GRAND AVE	2013, 2008, 2006, 2002, 2000, 1996, 1993, 1992, 1991, 1986, 1984, 1982, 1980, 1979, 1976, 1975, 1973, 1970, 1967, 1965, 1960, 1959, 1956, 1954, 1951, 1946, 1945, 1943, 1940, 1938, 1933, 1932, 1928, 1926, 1925, 1920
564 20TH ST	2013, 2008, 2006, 2002, 2000, 1996, 1993, 1992, 1991, 1986, 1984, 1982, 1980, 1979, 1976, 1975, 1973, 1970, 1967, 1965, 1962, 1960, 1959, 1956, 1955, 1954, 1951, 1950, 1946, 1945, 1943, 1940, 1938, 1932, 1928, 1926, 1925, 1920
564 22ND	2013, 2008, 2006, 2002, 2000, 1996, 1993, 1992, 1991, 1986, 1984, 1982, 1980, 1979, 1976, 1975, 1973, 1970, 1967, 1965, 1962, 1960, 1959, 1956, 1955, 1954, 1951, 1950, 1946, 1945, 1943, 1940, 1938, 1933, 1932, 1926, 1925, 1920
564 22ND ST	2013, 2008, 2006, 2002, 2000, 1996, 1993, 1992, 1991, 1986, 1984, 1982, 1980, 1979, 1976, 1975, 1973, 1970, 1967, 1965, 1962, 1960, 1959, 1956, 1955, 1954, 1951, 1950, 1946, 1940, 1932, 1928, 1926
564 23RD ST	2013, 2008, 2006, 2002, 2000, 1996, 1993, 1992, 1991, 1986, 1984, 1982, 1980, 1979, 1976, 1975, 1973, 1970, 1965, 1960, 1959, 1956, 1955, 1954, 1951, 1950, 1946, 1940, 1932, 1928, 1926, 1920
564 W GRAND AVE	2013, 2008, 2006, 2002, 2000, 1996, 1993, 1992, 1991, 1986, 1984, 1982, 1980, 1979, 1976, 1975, 1973, 1970, 1967, 1965, 1962, 1960, 1959, 1956, 1954, 1951, 1946, 1945, 1943, 1940, 1938, 1933, 1932, 1928, 1926, 1925, 1920
565 20TH	2013, 2008, 2006, 2002, 2000, 1996, 1993, 1992, 1991, 1986, 1984, 1982, 1980, 1979, 1976, 1975, 1973, 1970, 1967, 1965, 1962, 1960, 1959, 1956, 1955, 1954, 1951, 1946, 1945, 1943, 1940, 1938, 1933, 1932, 1928, 1926, 1925, 1920
565 20TH ST	2013, 2008, 2006, 2002, 1993, 1984, 1982, 1980, 1979, 1976, 1973, 1965, 1960, 1959, 1956, 1954, 1951, 1950, 1946, 1945, 1943, 1940, 1938, 1933, 1932, 1928, 1926, 1925, 1920
565 21ST	2013, 2008, 2006, 2002, 2000, 1996, 1993, 1992, 1991, 1986, 1984, 1982, 1980, 1979, 1976, 1975, 1973, 1970, 1967, 1965, 1962, 1960, 1959, 1956, 1955, 1954, 1951, 1946, 1945, 1943, 1940, 1938, 1933, 1932, 1928, 1926, 1925, 1920
565 21ST ST	2013, 2008, 2006, 2002, 2000, 1996, 1993, 1992, 1991, 1986, 1984, 1982, 1980, 1979, 1976, 1975, 1973, 1970, 1967, 1965, 1962, 1960, 1959, 1956, 1955, 1954, 1951, 1950, 1946, 1940, 1938, 1933, 1932, 1928, 1926, 1925, 1920
565 22ND	2013, 2008, 2006, 2002, 2000, 1996, 1993, 1992, 1991, 1986, 1984, 1982, 1980, 1979, 1976, 1975, 1973, 1967, 1965, 1962, 1960, 1959, 1956, 1954, 1951, 1950, 1946, 1945, 1940, 1938, 1933, 1932, 1926, 1925, 1920
565 22ND ST	2013, 2008, 2002, 2000, 1996, 1993, 1992, 1991, 1986, 1984, 1982, 1980, 1979, 1976, 1975, 1973, 1970, 1965, 1960, 1959, 1956, 1955, 1954, 1951, 1950, 1946, 1945, 1940, 1938, 1932, 1928, 1926
565 23RD ST	2013, 2008, 2006, 2002, 2000, 1996, 1993, 1992, 1991, 1986, 1984, 1982, 1980, 1979, 1976, 1975, 1973, 1970, 1967, 1965, 1962, 1960, 1959, 1956, 1955, 1954, 1951, 1950, 1946, 1945, 1940, 1938, 1933, 1932, 1928, 1926, 1925, 1920
565 GRAND AVE W	2013, 2008, 2006, 2002, 2000, 1996, 1993, 1992, 1991, 1986, 1984, 1982, 1980, 1979, 1976, 1975, 1973, 1970, 1965, 1962, 1960, 1959, 1956, 1955, 1954, 1951, 1950, 1946, 1945, 1943, 1940, 1938, 1933, 1932, 1928, 1926, 1925, 1920
565 THOMAS L BERKLEY WAY	2008, 2006, 2002, 2000, 1996, 1993, 1992, 1991, 1986, 1984, 1982, 1980, 1979, 1976, 1975, 1973, 1970, 1967, 1965, 1962, 1960, 1959, 1956, 1955, 1954, 1951, 1950, 1946, 1945, 1943, 1940, 1938, 1933, 1932, 1928, 1926, 1925, 1920















## FINDINGS

<b><u>Address Researched</u></b>	<b><u>Address Not Identified in Research Source</u></b>
588 21ST	2013, 2008, 2006, 2002, 2000, 1996, 1993, 1992, 1991, 1986, 1984, 1982, 1980, 1979, 1976, 1975, 1973, 1970, 1967, 1965, 1962, 1960, 1959, 1956, 1955, 1954, 1951, 1946, 1945, 1943, 1940, 1938, 1933, 1932, 1928, 1926, 1925, 1920
588 21ST ST	2013, 2008, 2006, 2002, 2000, 1996, 1993, 1992, 1991, 1986, 1984, 1982, 1980, 1979, 1976, 1975, 1973, 1970, 1967, 1965, 1962, 1960, 1959, 1956, 1955, 1954, 1951, 1950, 1946, 1940, 1933, 1932, 1926, 1920
588 22ND	2013, 2008, 2006, 2002, 2000, 1996, 1993, 1992, 1991, 1986, 1984, 1982, 1979, 1976, 1975, 1973, 1967, 1965, 1962, 1960, 1959, 1956, 1954, 1951, 1950, 1946, 1945, 1943, 1940, 1938, 1933, 1932, 1926, 1925, 1920
588 22ND ST	2013, 2008, 2002, 2000, 1996, 1993, 1992, 1991, 1986, 1984, 1982, 1980, 1979, 1976, 1975, 1973, 1970, 1965, 1960, 1959, 1956, 1955, 1954, 1951, 1950, 1946, 1940, 1933, 1932, 1928, 1926, 1920
588 W GRAND AVE	2013, 2008, 2006, 2002, 2000, 1996, 1993, 1992, 1991, 1986, 1984, 1982, 1980, 1979, 1976, 1975, 1973, 1970, 1967, 1965, 1962, 1960, 1959, 1956, 1955, 1954, 1951, 1946, 1945, 1943, 1940, 1938, 1933, 1932, 1928, 1926, 1925, 1920
589 21ST ST	2013, 2008, 2006, 2002, 2000, 1996, 1993, 1992, 1991, 1986, 1984, 1982, 1980, 1979, 1976, 1975, 1973, 1970, 1967, 1965, 1962, 1960, 1959, 1956, 1955, 1954, 1951, 1950, 1946, 1940, 1932, 1928, 1926, 1920
589 21ST TE MPLBAR	2013, 2008, 2006, 2002, 2000, 1996, 1993, 1992, 1991, 1986, 1984, 1982, 1980, 1979, 1976, 1975, 1973, 1970, 1967, 1965, 1962, 1960, 1959, 1956, 1955, 1954, 1951, 1946, 1945, 1943, 1940, 1938, 1933, 1932, 1928, 1926, 1925, 1920
589 22ND	2013, 2008, 2006, 2002, 2000, 1996, 1993, 1992, 1991, 1986, 1984, 1982, 1980, 1979, 1976, 1975, 1973, 1967, 1965, 1962, 1960, 1959, 1956, 1954, 1951, 1950, 1946, 1945, 1943, 1940, 1938, 1933, 1932, 1926, 1925, 1920
589 22ND ST	2013, 2008, 2002, 2000, 1996, 1993, 1992, 1991, 1986, 1984, 1982, 1980, 1979, 1976, 1975, 1973, 1970, 1965, 1960, 1959, 1956, 1955, 1954, 1951, 1950, 1946, 1940, 1932, 1928, 1926, 1920
589 23RD ST	2013, 2008, 2006, 2002, 2000, 1996, 1993, 1992, 1991, 1986, 1984, 1982, 1980, 1979, 1976, 1975, 1973, 1970, 1967, 1965, 1960, 1959, 1956, 1955, 1954, 1951, 1950, 1946, 1940, 1932, 1928, 1926
589 GRAND AVE W	2013, 2008, 2006, 2002, 1993, 1991, 1986, 1984, 1982, 1980, 1979, 1976, 1975, 1973, 1970, 1965, 1962, 1960, 1959, 1956, 1955, 1954, 1951, 1950, 1946, 1945, 1943, 1940, 1938, 1933, 1932, 1928, 1926, 1925, 1920
589 W GRAND AVE	2013, 2008, 2002, 2000, 1996, 1993, 1992, 1984, 1982, 1979, 1976, 1975, 1973, 1967, 1965, 1960, 1959, 1956, 1954, 1951, 1946, 1945, 1943, 1940, 1938, 1933, 1932, 1928, 1926, 1925, 1920
590 20TH ST	2013, 2008, 2006, 2002, 2000, 1996, 1993, 1992, 1991, 1986, 1984, 1982, 1980, 1979, 1976, 1975, 1973, 1970, 1967, 1965, 1962, 1960, 1959, 1956, 1954, 1951, 1950, 1946, 1945, 1943, 1940, 1938, 1933, 1932, 1928, 1926, 1925, 1920
590 21ST ST	2013, 2008, 2006, 2002, 2000, 1996, 1993, 1992, 1991, 1986, 1984, 1982, 1980, 1979, 1976, 1975, 1973, 1970, 1967, 1965, 1962, 1960, 1959, 1956, 1955, 1954, 1951, 1950, 1946, 1940, 1932, 1926, 1920
590 22ND	2013, 2008, 2006, 2002, 2000, 1996, 1993, 1992, 1991, 1984, 1982, 1979, 1976, 1975, 1973, 1967, 1965, 1962, 1960, 1959, 1956, 1954, 1951, 1950, 1946, 1945, 1943, 1940, 1938, 1933, 1932, 1928, 1926, 1925, 1920
590 22ND ST	2013, 2008, 2002, 1996, 1993, 1992, 1991, 1986, 1984, 1982, 1980, 1979, 1976, 1973, 1970, 1965, 1962, 1960, 1959, 1956, 1955, 1954, 1951, 1950, 1946, 1945, 1943, 1940, 1938, 1933, 1932, 1928, 1926, 1925, 1920
591 21ST	2013, 2008, 2006, 2002, 2000, 1996, 1993, 1992, 1991, 1986, 1984, 1982, 1980, 1979, 1976, 1975, 1973, 1970, 1967, 1965, 1962, 1960, 1959, 1956, 1955, 1954, 1951, 1946, 1945, 1943, 1940, 1938, 1933, 1932, 1928, 1926, 1925, 1920







## FINDINGS

<b><u>Address Researched</u></b>	<b><u>Address Not Identified in Research Source</u></b>
600 21ST ST	2013, 2008, 2002, 1993, 1986, 1984, 1982, 1980, 1979, 1976, 1973, 1970, 1965, 1960, 1959, 1956, 1954, 1951, 1950, 1946, 1945, 1943, 1940, 1938, 1933, 1932, 1928, 1926, 1925, 1920
600 21ST ST	2006, 2002, 2000, 1996, 1993, 1992, 1991, 1986, 1984, 1982, 1980, 1979, 1976, 1975, 1973, 1970, 1967, 1965, 1962, 1960, 1959, 1956, 1955, 1954, 1951, 1950, 1946, 1945, 1943, 1940, 1938, 1933, 1932, 1928, 1926, 1925, 1920
600 22ND	2013, 2008, 2006, 2002, 2000, 1996, 1993, 1992, 1991, 1984, 1982, 1979, 1976, 1975, 1973, 1967, 1965, 1962, 1960, 1959, 1956, 1955, 1954, 1951, 1950, 1946, 1945, 1943, 1940, 1938, 1933, 1932, 1928, 1926, 1925, 1920
600 22ND ST	2013, 2008, 2002, 2000, 1993, 1992, 1991, 1986, 1984, 1982, 1980, 1979, 1976, 1975, 1973, 1970, 1965, 1962, 1960, 1959, 1956, 1955, 1954, 1951, 1950, 1946, 1945, 1943, 1940, 1938, 1933, 1932, 1928, 1926, 1925, 1920
600 GRAND AVE W	2013, 2008, 2006, 2002, 1993, 1991, 1986, 1984, 1982, 1980, 1979, 1976, 1975, 1973, 1970, 1967, 1965, 1962, 1960, 1959, 1956, 1955, 1954, 1951, 1950, 1946, 1945, 1943, 1940, 1938, 1933, 1932, 1928, 1926, 1925, 1920
600 S 21ST ST	2013, 2008, 2002, 2000, 1996, 1993, 1992, 1991, 1986, 1984, 1982, 1980, 1979, 1976, 1975, 1973, 1970, 1967, 1965, 1962, 1960, 1959, 1956, 1955, 1954, 1951, 1950, 1946, 1945, 1943, 1940, 1938, 1933, 1932, 1928, 1926, 1925, 1920
600 W GRAND AVE	2013, 2008, 2002, 2000, 1996, 1993, 1992, 1984, 1982, 1979, 1976, 1975, 1973, 1970, 1967, 1965, 1962, 1960, 1959, 1956, 1955, 1954, 1951, 1950, 1946, 1945, 1943, 1940, 1938, 1933, 1932, 1928, 1926, 1925, 1920
600 W GRAND AVE	2006, 2002, 2000, 1996, 1993, 1992, 1991, 1986, 1984, 1982, 1980, 1979, 1976, 1975, 1973, 1970, 1967, 1965, 1962, 1960, 1959, 1956, 1955, 1954, 1951, 1950, 1946, 1945, 1943, 1940, 1938, 1933, 1932, 1928, 1926, 1925, 1920
601 20TH AVE	2013, 2008, 2006, 2002, 2000, 1996, 1993, 1992, 1991, 1986, 1984, 1982, 1980, 1979, 1976, 1975, 1973, 1970, 1967, 1965, 1962, 1960, 1959, 1956, 1955, 1954, 1951, 1950, 1946, 1945, 1940, 1938, 1933, 1932, 1928, 1926, 1925, 1920
601 20TH ST	2013, 2008, 2006, 2002, 2000, 1996, 1993, 1992, 1991, 1986, 1984, 1982, 1980, 1979, 1976, 1975, 1973, 1970, 1967, 1965, 1962, 1960, 1959, 1956, 1955, 1954, 1951, 1950, 1946, 1945, 1943, 1940, 1938, 1933, 1932, 1928, 1926
601 21ST ST	2013, 2008, 2002, 2000, 1996, 1993, 1992, 1991, 1986, 1984, 1982, 1980, 1979, 1976, 1975, 1973, 1970, 1967, 1965, 1962, 1960, 1959, 1956, 1955, 1954, 1951, 1950, 1946, 1945, 1943, 1940, 1938, 1933, 1932, 1928, 1926, 1925, 1920
601 23RD	2013, 2008, 2006, 2002, 2000, 1996, 1993, 1992, 1991, 1984, 1982, 1979, 1976, 1975, 1973, 1967, 1965, 1962, 1960, 1959, 1956, 1954, 1951, 1946, 1945, 1943, 1940, 1938, 1933, 1932, 1926, 1925, 1920
601 23RD AVE	2013, 2008, 2006, 2002, 2000, 1996, 1993, 1992, 1991, 1986, 1984, 1982, 1980, 1979, 1976, 1975, 1973, 1970, 1967, 1965, 1962, 1960, 1959, 1956, 1955, 1954, 1951, 1950, 1946, 1940, 1938, 1932, 1926, 1925, 1920
601 23RD ST	2013, 2008, 2002, 2000, 1996, 1993, 1992, 1991, 1986, 1984, 1982, 1980, 1979, 1976, 1973, 1970, 1965, 1962, 1960, 1959, 1956, 1955, 1954, 1951, 1950, 1946, 1940, 1932, 1928, 1926, 1925
602 21ST ST	2013, 2008, 2006, 2002, 2000, 1996, 1993, 1992, 1991, 1986, 1984, 1982, 1979, 1976, 1975, 1973, 1965, 1960, 1959, 1956, 1955, 1954, 1951, 1950, 1946, 1940, 1932, 1926, 1920
602 22ND	2013, 2008, 2006, 2002, 2000, 1996, 1993, 1992, 1991, 1986, 1984, 1982, 1979, 1976, 1975, 1973, 1967, 1965, 1962, 1960, 1959, 1956, 1955, 1954, 1951, 1950, 1946, 1945, 1943, 1940, 1938, 1933, 1932, 1926, 1925, 1920
602 22ND ST	2013, 2008, 2002, 2000, 1996, 1993, 1992, 1991, 1986, 1984, 1982, 1980, 1979, 1976, 1975, 1973, 1970, 1965, 1960, 1959, 1956, 1955, 1954, 1951, 1950, 1946, 1945, 1940, 1932, 1928, 1926







## FINDINGS

<b><u>Address Researched</u></b>	<b><u>Address Not Identified in Research Source</u></b>
607 23RD	2013, 2008, 2006, 2002, 2000, 1996, 1993, 1992, 1991, 1986, 1984, 1982, 1980, 1979, 1976, 1975, 1973, 1967, 1965, 1962, 1960, 1959, 1956, 1954, 1951, 1950, 1946, 1945, 1943, 1940, 1938, 1933, 1932, 1928, 1926, 1925, 1920
607 23RD ST	2013, 2008, 2002, 2000, 1996, 1993, 1992, 1991, 1986, 1984, 1982, 1980, 1979, 1976, 1973, 1970, 1965, 1960, 1959, 1956, 1955, 1954, 1951, 1950, 1946, 1945, 1940, 1938, 1932, 1928, 1926, 1925, 1920
608 20TH	2013, 2008, 2006, 2002, 2000, 1996, 1993, 1992, 1991, 1986, 1984, 1982, 1980, 1979, 1976, 1975, 1973, 1970, 1967, 1965, 1962, 1960, 1959, 1956, 1955, 1954, 1951, 1946, 1945, 1943, 1940, 1938, 1933, 1932, 1928, 1926, 1925, 1920
608 20TH AVE	2013, 2008, 2006, 2002, 2000, 1996, 1993, 1992, 1991, 1986, 1984, 1982, 1980, 1979, 1976, 1975, 1973, 1970, 1967, 1965, 1962, 1960, 1959, 1956, 1955, 1954, 1951, 1950, 1946, 1945, 1943, 1940, 1938, 1933, 1932, 1926, 1925, 1920
608 20TH ST	2013, 2008, 2002, 2000, 1996, 1993, 1992, 1991, 1986, 1984, 1982, 1980, 1979, 1976, 1975, 1973, 1965, 1960, 1959, 1956, 1954, 1951, 1950, 1946, 1940, 1932, 1926
608 20THTE MPIBAR	2013, 2008, 2006, 2002, 2000, 1996, 1993, 1992, 1991, 1986, 1984, 1982, 1980, 1979, 1976, 1975, 1973, 1970, 1967, 1965, 1962, 1960, 1959, 1956, 1955, 1954, 1951, 1946, 1945, 1943, 1940, 1938, 1933, 1932, 1928, 1926, 1925, 1920
608 21ST ST	2013, 2008, 2002, 2000, 1996, 1993, 1992, 1991, 1986, 1984, 1982, 1980, 1979, 1976, 1975, 1973, 1970, 1965, 1960, 1959, 1956, 1954, 1951, 1950, 1946, 1945, 1940, 1932, 1926, 1920
608 22ND	2013, 2008, 2006, 2002, 2000, 1996, 1993, 1992, 1991, 1986, 1984, 1982, 1980, 1979, 1976, 1975, 1973, 1970, 1967, 1965, 1962, 1960, 1959, 1956, 1955, 1954, 1951, 1950, 1946, 1945, 1943, 1940, 1938, 1933, 1932, 1926, 1925, 1920
608 22ND ST	2013, 2008, 2006, 2002, 2000, 1996, 1993, 1992, 1991, 1986, 1984, 1982, 1980, 1979, 1976, 1973, 1970, 1965, 1962, 1960, 1959, 1956, 1955, 1954, 1951, 1950, 1946, 1945, 1940, 1932, 1928, 1926
608 S 20TH ST	2013, 2008, 2002, 2000, 1996, 1993, 1992, 1991, 1986, 1984, 1982, 1980, 1979, 1976, 1975, 1973, 1970, 1967, 1965, 1962, 1960, 1959, 1956, 1955, 1954, 1951, 1950, 1946, 1945, 1943, 1940, 1938, 1933, 1932, 1928, 1926, 1925, 1920
608 W GRAND AVE	2013, 2008, 2006, 2002, 2000, 1996, 1993, 1992, 1991, 1986, 1984, 1982, 1980, 1979, 1976, 1975, 1973, 1970, 1967, 1965, 1962, 1960, 1959, 1956, 1954, 1951, 1950, 1946, 1945, 1943, 1940, 1938, 1933, 1932, 1928, 1926, 1925, 1920
609 20TH	2013, 2008, 2006, 2002, 2000, 1996, 1993, 1992, 1986, 1984, 1982, 1980, 1979, 1976, 1975, 1973, 1970, 1967, 1965, 1962, 1960, 1959, 1956, 1955, 1954, 1951, 1950, 1946, 1945, 1943, 1940, 1938, 1933, 1932, 1928, 1926, 1925, 1920
609 20TH AVE	2013, 2008, 2006, 2002, 2000, 1996, 1993, 1992, 1991, 1986, 1984, 1982, 1980, 1979, 1976, 1975, 1973, 1970, 1967, 1965, 1962, 1960, 1959, 1956, 1955, 1954, 1951, 1950, 1946, 1945, 1940, 1938, 1933, 1932, 1928, 1926, 1925, 1920
609 20TH ST	2013, 2008, 2002, 1993, 1992, 1984, 1982, 1980, 1979, 1976, 1975, 1973, 1970, 1967, 1965, 1962, 1960, 1959, 1956, 1955, 1954, 1951, 1950, 1946, 1945, 1943, 1940, 1938, 1933, 1932, 1928, 1926
609 21ST ST	2013, 2008, 2002, 2000, 1996, 1993, 1992, 1991, 1986, 1984, 1982, 1980, 1979, 1976, 1975, 1973, 1970, 1967, 1965, 1962, 1960, 1959, 1956, 1955, 1954, 1951, 1950, 1946, 1945, 1940, 1938, 1932, 1926, 1925, 1920
609 22ND	2013, 2008, 2006, 2002, 2000, 1996, 1993, 1992, 1986, 1984, 1982, 1980, 1979, 1976, 1975, 1973, 1970, 1967, 1965, 1962, 1960, 1959, 1956, 1954, 1951, 1950, 1946, 1945, 1943, 1940, 1938, 1933, 1932, 1928, 1926, 1925, 1920
609 22ND ST	2013, 2008, 2002, 2000, 1993, 1992, 1991, 1986, 1984, 1982, 1980, 1979, 1976, 1975, 1973, 1970, 1965, 1960, 1959, 1956, 1955, 1954, 1951, 1950, 1946, 1945, 1943, 1940, 1938, 1933, 1932, 1928, 1926, 1925, 1920

## FINDINGS

<b><u>Address Researched</u></b>	<b><u>Address Not Identified in Research Source</u></b>
609 23RD ST	2013, 2008, 2002, 2000, 1996, 1993, 1992, 1991, 1986, 1984, 1982, 1980, 1979, 1976, 1975, 1973, 1970, 1967, 1965, 1962, 1960, 1959, 1956, 1955, 1954, 1951, 1950, 1946, 1945, 1943, 1940, 1932, 1928, 1926
609 S 21ST ST	2013, 2008, 2002, 2000, 1996, 1993, 1992, 1991, 1986, 1984, 1982, 1980, 1979, 1976, 1975, 1973, 1970, 1967, 1965, 1962, 1960, 1959, 1956, 1955, 1954, 1951, 1950, 1946, 1945, 1943, 1940, 1938, 1933, 1932, 1928, 1926, 1925, 1920
609 THOMAS L BERKLEY WAY	2013, 2006, 2002, 2000, 1996, 1993, 1992, 1991, 1986, 1984, 1982, 1980, 1979, 1976, 1975, 1973, 1970, 1967, 1965, 1962, 1960, 1959, 1956, 1955, 1954, 1951, 1950, 1946, 1945, 1943, 1940, 1938, 1933, 1932, 1928, 1926, 1925, 1920
610 21ST ST	2013, 2008, 2002, 2000, 1993, 1992, 1984, 1982, 1979, 1976, 1975, 1973, 1965, 1960, 1959, 1956, 1954, 1951, 1950, 1946, 1945, 1943, 1940, 1938, 1933, 1932, 1928, 1926, 1925, 1920
610 22ND	2013, 2008, 2006, 2002, 2000, 1996, 1993, 1992, 1991, 1986, 1984, 1982, 1980, 1979, 1976, 1975, 1973, 1970, 1967, 1965, 1962, 1960, 1959, 1956, 1954, 1951, 1950, 1946, 1945, 1943, 1940, 1938, 1933, 1932, 1928, 1926, 1925, 1920
610 22ND ST	2013, 2008, 2002, 2000, 1996, 1993, 1992, 1991, 1986, 1984, 1982, 1980, 1979, 1976, 1975, 1973, 1970, 1965, 1962, 1960, 1959, 1956, 1955, 1954, 1951, 1950, 1946, 1945, 1943, 1940, 1938, 1933, 1932, 1928, 1926, 1925, 1920
611 20TH ST	2013, 2008, 2002, 2000, 1996, 1993, 1992, 1991, 1986, 1984, 1982, 1980, 1979, 1976, 1975, 1973, 1970, 1965, 1962, 1960, 1959, 1956, 1955, 1954, 1951, 1950, 1946, 1945, 1943, 1940, 1938, 1933, 1932, 1928, 1926, 1925, 1920
611 21ST	2013, 2008, 2006, 2002, 2000, 1996, 1993, 1992, 1991, 1986, 1984, 1982, 1980, 1979, 1976, 1975, 1973, 1970, 1967, 1965, 1962, 1960, 1959, 1956, 1955, 1954, 1951, 1946, 1945, 1943, 1940, 1938, 1933, 1932, 1928, 1926, 1925, 1920
611 21ST ST	2013, 2008, 2002, 2000, 1996, 1993, 1992, 1991, 1986, 1984, 1982, 1980, 1979, 1976, 1975, 1973, 1970, 1967, 1965, 1962, 1960, 1959, 1956, 1955, 1954, 1951, 1950, 1946, 1940, 1932, 1926, 1920
611 22ND	2013, 2008, 2006, 2002, 2000, 1996, 1993, 1992, 1991, 1984, 1982, 1979, 1976, 1975, 1973, 1967, 1965, 1962, 1960, 1959, 1956, 1954, 1951, 1950, 1946, 1945, 1943, 1940, 1938, 1933, 1932, 1926, 1925, 1920
611 22ND ST	2013, 2008, 2006, 2002, 2000, 1996, 1993, 1992, 1991, 1986, 1984, 1982, 1980, 1979, 1976, 1975, 1973, 1970, 1965, 1960, 1959, 1956, 1955, 1954, 1951, 1950, 1946, 1940, 1932, 1928, 1926
611 23RD	2013, 2008, 2006, 2002, 2000, 1996, 1993, 1992, 1984, 1982, 1979, 1976, 1975, 1973, 1967, 1965, 1962, 1960, 1959, 1956, 1954, 1951, 1946, 1945, 1943, 1940, 1938, 1933, 1932, 1928, 1926, 1925, 1920
611 23RD ST	2013, 2008, 2002, 1993, 1991, 1986, 1984, 1982, 1980, 1979, 1976, 1973, 1970, 1965, 1960, 1959, 1956, 1955, 1954, 1951, 1950, 1946, 1940, 1938, 1932, 1928, 1926
611 GRAND AVE W	2013, 2008, 2006, 2002, 1993, 1991, 1986, 1984, 1982, 1980, 1979, 1976, 1975, 1973, 1970, 1965, 1962, 1960, 1959, 1956, 1955, 1954, 1951, 1950, 1946, 1945, 1943, 1940, 1938, 1933, 1932, 1928, 1926, 1925, 1920
611 S 21ST ST	2013, 2008, 2002, 2000, 1996, 1993, 1992, 1991, 1986, 1984, 1982, 1980, 1979, 1976, 1975, 1973, 1970, 1967, 1965, 1962, 1960, 1959, 1956, 1955, 1954, 1951, 1950, 1946, 1945, 1943, 1940, 1938, 1933, 1932, 1928, 1926, 1925, 1920
611 W GRAND AVE	2013, 2008, 2002, 2000, 1996, 1993, 1992, 1984, 1982, 1979, 1976, 1973, 1967, 1965, 1960, 1959, 1956, 1954, 1951, 1946, 1945, 1943, 1940, 1938, 1933, 1932, 1928, 1926, 1925, 1920
612 20TH	2013, 2008, 2006, 2002, 2000, 1996, 1993, 1992, 1991, 1986, 1984, 1982, 1980, 1979, 1976, 1975, 1973, 1970, 1967, 1965, 1962, 1960, 1959, 1956, 1955, 1954, 1951, 1946, 1945, 1943, 1940, 1938, 1933, 1932, 1928, 1926, 1925, 1920















## FINDINGS

<b><u>Address Researched</u></b>	<b><u>Address Not Identified in Research Source</u></b>
629 22ND ST	2013, 2008, 2002, 2000, 1996, 1993, 1992, 1991, 1986, 1984, 1982, 1980, 1979, 1976, 1975, 1973, 1970, 1967, 1965, 1962, 1960, 1959, 1956, 1955, 1954, 1951, 1950, 1946, 1945, 1943, 1940, 1938, 1933, 1932, 1928, 1926, 1925, 1920
629 S 20TH ST	2013, 2008, 2002, 2000, 1996, 1993, 1992, 1991, 1986, 1984, 1982, 1980, 1979, 1976, 1975, 1973, 1970, 1967, 1965, 1962, 1960, 1959, 1956, 1955, 1954, 1951, 1950, 1946, 1945, 1943, 1940, 1938, 1933, 1932, 1928, 1926, 1925, 1920
630 20TH	2013, 2008, 2006, 2002, 2000, 1996, 1993, 1992, 1991, 1986, 1984, 1982, 1980, 1979, 1976, 1975, 1973, 1970, 1967, 1965, 1962, 1960, 1959, 1956, 1955, 1954, 1951, 1946, 1945, 1943, 1940, 1938, 1933, 1932, 1928, 1926, 1925, 1920
630 20TH AVE	2013, 2008, 2006, 2002, 2000, 1996, 1993, 1992, 1986, 1984, 1982, 1980, 1979, 1976, 1975, 1973, 1970, 1967, 1965, 1960, 1959, 1956, 1955, 1954, 1951, 1950, 1946, 1945, 1940, 1938, 1933, 1932, 1928, 1926, 1925, 1920
630 20TH ST	2013, 2008, 2002, 1993, 1984, 1982, 1979, 1976, 1973, 1965, 1960, 1959, 1956, 1954, 1951, 1950, 1946, 1940, 1933, 1932, 1928, 1926
630 21ST	2013, 2008, 2006, 2002, 2000, 1996, 1993, 1992, 1991, 1986, 1984, 1982, 1980, 1979, 1976, 1975, 1973, 1970, 1967, 1965, 1962, 1960, 1959, 1956, 1955, 1954, 1951, 1946, 1945, 1943, 1940, 1938, 1933, 1932, 1928, 1926, 1925, 1920
630 21ST ST	2013, 2008, 2002, 2000, 1996, 1993, 1992, 1991, 1986, 1984, 1982, 1980, 1979, 1976, 1975, 1973, 1970, 1967, 1965, 1962, 1960, 1959, 1956, 1955, 1954, 1951, 1950, 1946, 1940, 1932, 1926, 1920
630 21ST STT	2013, 2008, 2006, 2002, 2000, 1996, 1993, 1992, 1991, 1986, 1984, 1982, 1980, 1979, 1976, 1975, 1973, 1970, 1967, 1965, 1962, 1960, 1959, 1956, 1955, 1954, 1951, 1950, 1946, 1945, 1943, 1940, 1938, 1933, 1932, 1926, 1925, 1920
630 22ND	2013, 2008, 2006, 2002, 2000, 1996, 1993, 1992, 1991, 1986, 1984, 1982, 1979, 1976, 1975, 1973, 1970, 1967, 1965, 1962, 1960, 1959, 1956, 1954, 1951, 1950, 1946, 1945, 1943, 1940, 1938, 1933, 1932, 1928, 1926, 1925, 1920
630 22ND ST	2013, 2008, 2002, 2000, 1996, 1993, 1992, 1991, 1986, 1984, 1982, 1980, 1979, 1976, 1975, 1973, 1970, 1965, 1960, 1959, 1956, 1955, 1954, 1951, 1950, 1946, 1945, 1943, 1940, 1938, 1933, 1932, 1928, 1926, 1925, 1920
630 THOMAS L BERKLEY WAY	2006, 2002, 2000, 1996, 1993, 1992, 1991, 1986, 1984, 1982, 1980, 1979, 1976, 1975, 1973, 1970, 1967, 1965, 1962, 1960, 1959, 1956, 1955, 1954, 1951, 1950, 1946, 1945, 1943, 1940, 1938, 1933, 1932, 1928, 1926, 1925, 1920
630-642 20TH ST	2013, 2008, 2006, 2002, 2000, 1996, 1993, 1992, 1991, 1986, 1984, 1982, 1980, 1979, 1976, 1975, 1973, 1970, 1967, 1965, 1962, 1960, 1959, 1956, 1955, 1954, 1951, 1950, 1946, 1945, 1943, 1940, 1938, 1932, 1928, 1926, 1925, 1920
631 21ST ST	2013, 2008, 2002, 2000, 1996, 1993, 1992, 1991, 1986, 1984, 1982, 1980, 1979, 1976, 1975, 1973, 1970, 1967, 1965, 1960, 1959, 1956, 1954, 1951, 1950, 1946, 1945, 1943, 1940, 1938, 1933, 1932, 1928, 1926, 1925, 1920
631 22ND	2013, 2008, 2006, 2002, 2000, 1996, 1993, 1992, 1991, 1986, 1984, 1982, 1980, 1979, 1976, 1975, 1973, 1970, 1967, 1965, 1962, 1960, 1959, 1956, 1955, 1954, 1951, 1950, 1946, 1945, 1943, 1940, 1938, 1933, 1932, 1926, 1925, 1920
631 22ND ST	2013, 2008, 2002, 2000, 1996, 1993, 1992, 1991, 1986, 1984, 1982, 1980, 1979, 1976, 1975, 1973, 1970, 1967, 1965, 1962, 1960, 1959, 1956, 1955, 1954, 1951, 1950, 1946, 1940, 1938, 1932, 1928, 1926, 1920
631 GRAND AVE W	2013, 2008, 2006, 2002, 1993, 1991, 1986, 1984, 1982, 1980, 1979, 1976, 1975, 1973, 1970, 1965, 1962, 1960, 1959, 1956, 1955, 1954, 1951, 1950, 1946, 1945, 1943, 1940, 1938, 1933, 1932, 1928, 1926, 1925, 1920
631 W GRAND AVE	2013, 2008, 2002, 2000, 1996, 1993, 1992, 1984, 1982, 1979, 1976, 1975, 1973, 1967, 1965, 1962, 1960, 1959, 1956, 1954, 1951, 1946, 1945, 1943, 1940, 1938, 1933, 1932, 1928, 1926, 1925, 1920





## FINDINGS

<b><u>Address Researched</u></b>	<b><u>Address Not Identified in Research Source</u></b>
638 22ND	2013, 2008, 2006, 2002, 2000, 1996, 1993, 1992, 1991, 1984, 1982, 1979, 1976, 1975, 1973, 1967, 1965, 1962, 1960, 1959, 1956, 1954, 1951, 1950, 1946, 1945, 1943, 1940, 1938, 1933, 1932, 1928, 1926, 1925, 1920
638 22ND ST	2013, 2008, 2002, 2000, 1996, 1993, 1992, 1991, 1986, 1984, 1982, 1980, 1979, 1976, 1973, 1970, 1965, 1960, 1959, 1956, 1955, 1954, 1951, 1950, 1946, 1945, 1943, 1940, 1938, 1933, 1932, 1928, 1926, 1925, 1920
638A 21ST ST	2013, 2008, 2006, 2002, 2000, 1996, 1993, 1992, 1991, 1986, 1984, 1982, 1980, 1979, 1976, 1975, 1973, 1970, 1967, 1965, 1962, 1960, 1959, 1956, 1955, 1954, 1951, 1950, 1946, 1945, 1943, 1940, 1938, 1932, 1928, 1926, 1925, 1920
640 21ST	2013, 2008, 2006, 2002, 2000, 1996, 1993, 1992, 1991, 1986, 1984, 1982, 1980, 1979, 1976, 1975, 1973, 1970, 1967, 1965, 1962, 1960, 1959, 1956, 1955, 1954, 1951, 1946, 1945, 1943, 1940, 1938, 1933, 1932, 1928, 1926, 1925, 1920
640 21ST ST	2013, 2008, 2006, 2002, 2000, 1996, 1993, 1992, 1991, 1986, 1984, 1982, 1980, 1979, 1976, 1975, 1973, 1970, 1967, 1965, 1962, 1960, 1959, 1956, 1955, 1954, 1951, 1950, 1946, 1945, 1940, 1938, 1932, 1926, 1925, 1920
640 22ND	2013, 2008, 2006, 2002, 2000, 1996, 1993, 1992, 1991, 1986, 1984, 1982, 1980, 1979, 1976, 1975, 1973, 1967, 1965, 1962, 1960, 1959, 1956, 1954, 1951, 1950, 1946, 1945, 1943, 1940, 1938, 1933, 1932, 1926, 1925, 1920
640 22ND ST	2013, 2008, 2002, 2000, 1996, 1993, 1992, 1991, 1986, 1984, 1982, 1980, 1979, 1976, 1975, 1973, 1970, 1965, 1960, 1959, 1956, 1955, 1954, 1951, 1950, 1946, 1945, 1940, 1938, 1932, 1928, 1926
640 GRAND AVE W	2013, 2008, 2006, 2002, 2000, 1993, 1991, 1986, 1984, 1982, 1980, 1979, 1976, 1975, 1973, 1970, 1965, 1962, 1960, 1959, 1956, 1955, 1954, 1951, 1950, 1946, 1945, 1943, 1940, 1938, 1933, 1932, 1928, 1926, 1925, 1920
640 THOMAS L BERKLEY WAY	2008, 2006, 2002, 2000, 1996, 1993, 1992, 1991, 1986, 1984, 1982, 1980, 1979, 1976, 1975, 1973, 1970, 1967, 1965, 1962, 1960, 1959, 1956, 1955, 1954, 1951, 1950, 1946, 1945, 1943, 1940, 1938, 1933, 1932, 1928, 1926, 1925, 1920
640 W GRAND AVE	2008, 2006, 2002, 2000, 1996, 1993, 1992, 1991, 1986, 1984, 1982, 1980, 1979, 1976, 1975, 1973, 1970, 1967, 1965, 1962, 1960, 1959, 1956, 1955, 1954, 1951, 1950, 1946, 1945, 1943, 1940, 1938, 1933, 1932, 1928, 1926, 1925, 1920
640 W GRAND AVE	2013, 2008, 2002, 2000, 1996, 1993, 1992, 1991, 1986, 1984, 1982, 1980, 1979, 1976, 1975, 1973, 1970, 1967, 1965, 1962, 1960, 1959, 1956, 1954, 1951, 1946, 1945, 1943, 1940, 1938, 1933, 1932, 1928, 1926, 1925, 1920
641 22ND	2013, 2008, 2006, 2002, 2000, 1996, 1993, 1992, 1991, 1986, 1984, 1982, 1980, 1979, 1976, 1975, 1973, 1970, 1967, 1965, 1962, 1960, 1959, 1956, 1955, 1954, 1951, 1950, 1946, 1945, 1943, 1940, 1938, 1933, 1932, 1926, 1925, 1920
641 22ND ST	2013, 2008, 2006, 2002, 2000, 1996, 1993, 1992, 1991, 1986, 1984, 1982, 1980, 1979, 1976, 1975, 1973, 1970, 1967, 1965, 1962, 1960, 1959, 1956, 1955, 1954, 1951, 1950, 1946, 1940, 1932, 1928, 1926
641 GRAND AVE W	2013, 2008, 2006, 2002, 1996, 1993, 1992, 1991, 1986, 1984, 1982, 1980, 1979, 1976, 1975, 1973, 1970, 1965, 1962, 1960, 1959, 1956, 1955, 1954, 1951, 1950, 1946, 1945, 1943, 1940, 1938, 1933, 1932, 1928, 1926, 1925, 1920
641 W GRAND AVE	2013, 2008, 2002, 2000, 1996, 1993, 1992, 1984, 1982, 1979, 1976, 1973, 1967, 1965, 1960, 1959, 1956, 1954, 1951, 1946, 1945, 1943, 1940, 1938, 1933, 1932, 1928, 1926, 1925, 1920
641 W GRAND AVE	2006, 2002, 2000, 1996, 1993, 1992, 1991, 1986, 1984, 1982, 1980, 1979, 1976, 1975, 1973, 1970, 1967, 1965, 1962, 1960, 1959, 1956, 1955, 1954, 1951, 1950, 1946, 1945, 1943, 1940, 1938, 1933, 1932, 1928, 1926, 1925, 1920
642 22ND ST	2013, 2008, 2002, 2000, 1996, 1993, 1992, 1991, 1986, 1984, 1982, 1980, 1979, 1976, 1975, 1973, 1970, 1967, 1965, 1962, 1960, 1959, 1956, 1955, 1954, 1951, 1950, 1946, 1945, 1943, 1940, 1938, 1933, 1932, 1928, 1926, 1925, 1920











## FINDINGS

### **Address Researched**

688 22ND

688 22ND ST

692 22ND

694 22ND ST

### **Address Not Identified in Research Source**

2013, 2008, 2006, 2002, 2000, 1996, 1993, 1992, 1991, 1986, 1984, 1982, 1980, 1979, 1976, 1975, 1973, 1970, 1967, 1965, 1962, 1960, 1959, 1956, 1955, 1954, 1951, 1950, 1946, 1945, 1943, 1940, 1938, 1933, 1932, 1926, 1925, 1920

2013, 2008, 2006, 2002, 2000, 1996, 1993, 1992, 1991, 1986, 1984, 1982, 1980, 1979, 1976, 1975, 1973, 1970, 1967, 1965, 1962, 1960, 1959, 1956, 1955, 1954, 1951, 1950, 1946, 1945, 1943, 1940, 1938, 1932, 1928, 1926

2013, 2008, 2006, 2002, 2000, 1996, 1993, 1992, 1991, 1986, 1984, 1982, 1980, 1979, 1976, 1975, 1973, 1970, 1967, 1965, 1962, 1960, 1959, 1956, 1955, 1954, 1951, 1950, 1946, 1945, 1943, 1940, 1938, 1933, 1932, 1926, 1925, 1920

2013, 2008, 2006, 2002, 2000, 1996, 1993, 1992, 1991, 1986, 1984, 1982, 1980, 1979, 1976, 1975, 1973, 1970, 1967, 1965, 1962, 1960, 1959, 1956, 1955, 1954, 1951, 1950, 1946, 1945, 1940, 1938, 1932, 1928, 1926, 1925, 1920

## **12.8 Qualifications of the Environmental Professionals**

# Advantage Environmental Consultants, LLC

ENVIRONMENTAL DUE DILIGENCE AND REMEDIATION SPECIALISTS

## TODD JACQUAY Project Engineer

### EDUCATION

---

B.S.E. Geological Engineering, Purdue University, West Lafayette, IN (2000)

### PROFESSIONAL REGISTRATIONS, LICENSES, AND CERTIFICATIONS

---

- EIT, Engineer-In-Training
- OSHA 40-hour Hazardous Waste Operations Worker and Supervisor Certifications and annual Refreshers

### PROFESSIONAL SUMMARY

---

Mr. Jacquay has over ten years of experience in the field of environmental consulting. He has conducted numerous Phase I and Phase II Environmental Site Assessments throughout the State of California. His project management experience includes on-site environmental investigation, data evaluation, workplan development, health risk modeling, and technical report writing. His field experience includes environmental site characterization, construction management, subcontractor oversight, soil and groundwater sampling, UST removals, remedial excavation, waste characterization, operation and maintenance of remedial systems, and stormwater pollution prevention and monitoring.

### PROFESSIONAL EXPERIENCE

---

**School Projects** - Mr. Jacquay has conducted Preliminary Endangerment Assessments (PEA) for school districts in southern and central California. The PEAs were completed according to guidance requirements established by the California Department of Toxic Substance Control (DTSC). The PEAs addressed environmental impacts associated with historical use of organochlorine pesticides, lead, termiticides, arsenic, petroleum hydrocarbons, volatile organic compounds, and polychlorinated biphenyls (PCBs). Following data collection and interpretation, Mr. Jacquay prepared human health risk models and conducted remedial excavations, as needed, under oversight of DTSC.

**Energy/Utility Companies** – Performed construction monitoring during pipeline realignments and repairs for utility companies in Orange and Los Angeles Counties. Responsibilities included implementation of Site Safety Plan, segregation and stockpiling of fuel impacted soil, and monitoring ambient air to protect worker's health from elevated levels of volatiles.

**Residential Developments** - Completed Phase I and Phase II Environmental Site Assessments for single and multi-family residential developments throughout the State of California. The historic uses of the proposed developments included former or current agricultural properties, ranches, and manufacturing/industrial facilities.

**Urban Redevelopment Projects** – Performed site assessments, subsurface investigations, and implemented remedial action programs at urban redevelopment sites in downtown San Diego. Downtown redevelopment projects included railroad yards, former gasoline service stations and automotive repair facilities. Suspected and known contaminants included burn ash, lead, polychlorinated biphenyls, volatile organic compounds, semi-volatile compounds, and petroleum hydrocarbons. Mr. Jacquay has performed such assessments on behalf of private developers and

redevelopment agencies. Many of the projects have been subject to regulatory oversight by local or State level regulatory agencies, including voluntary cleanup programs.

**Retail/Commercial Projects** - Conducted numerous Phase I and Phase II Environmental Site Assessments for new and existing small to large-scale retail/commercial properties throughout California. Many retail/commercial centers included gasoline service stations and heavy equipment maintenance centers with documented leaking underground storage tank cases. In particular, completed several Phase I ESAs and subsequent Phase II ESAs for adjacent parcels slated for retail development in the City of Scotts Valley, CA. Review of historic aerials and documents provided by the City of Scotts Valley revealed the historic use of the site as an airport with areas of fill material from an unknown source. Several Phase II subsurface evaluations were conducted to assess the project site for lead and petroleum hydrocarbons contamination.

**Remedial Excavation and Monitoring** - Conducted monitoring and segregation of soil during remedial excavation of petroleum hydrocarbon contaminated soil from sites throughout Southern California. Collected confirmation soil samples from the sidewalls and bottom of each remedial excavation according to guidelines established by the acting regulatory agency. Profiled the soil for regulated disposal and coordinated transportation of contaminated soil for removal from site.

**Groundwater Assessments** - Performed groundwater assessments through the installation and sampling of a series of groundwater monitoring wells at sites throughout California. In addition several human health risk assessments were completed for future occupants of the project sites based on the concentrations found in the groundwater.

**Dry Cleaning Facilities** - Performed soil, groundwater, and soil vapor investigations throughout Southern California at locations with known subsurface impacts from dry cleaning solvents such as PCE, TCE, and Vinyl Chloride. In addition conducted pilot testing to determine the radius of influence for each chemical of concern. Installation of soil vapor extraction systems and preparation of human health risk assessments were completed for future occupants of the project sites based on contamination results. Performed groundwater sampling, operations and maintenance of soil vapor extraction units, completed quarterly reporting, and coordinated with applicable regulatory agencies throughout the terms of the projects.

**Property Condition Assessments and Seismic Evaluations** – Under the direct oversight of a professional engineer, Mr. Jacquay assisted with inspecting the condition of structural features of site buildings, building systems and other on-site improvements. In addition, Mr. Jacquay has performed calculations of seismic stability for site buildings in terms of the Probable Maximum Loss (PML). The PML is expressed in terms of a percentage of the total replacement cost of the building.

## **SPECIFIC PROJECT EXPERIENCE**

---

**Spring Valley Insulation, San Diego County, California** - A 2,000-gallon single-wall steel UST formerly used to store unleaded gasoline was removed from the property under oversight of the County of San Diego County DEH. DEH directives required that groundwater in the vicinity of the former UST be evaluated for the potential presence of contamination. Following field reconnaissance to evaluate the feasibility of proposed fieldwork and boring locations, completed and received approval of a work plan for further assessment as required by DEH. Work carried out as specified in the work plan included the installation of four groundwater monitoring wells, the collection of soil and groundwater samples, and an estimation of the vertical and horizontal extent of petroleum hydrocarbon impacted soil at the property. Based on the findings of the investigation, the information presented in the report, and additional groundwater assessment conducted at the property, the DEH issued a no further action letter for the property.

**Proposed Medical Building Site, SEC Culver Blvd. and Ince Blvd., Culver City, California** – Project manager and lead for the completion of a Phase I ESA at the proposed redevelopment property located at the southeast corner of Culver Boulevard and Ince Boulevard in Culver City, Los

Angeles County, California. Redevelopment plans for the property included a medical-related commercial structure with a subterranean parking garage. Past uses of the property (including but not limited to automobile repair and possible dry-cleaning operations) as revealed during historical research completed during the Phase I ESA were considered to be suspect and a recognized environmental condition in connection with the property and a subsurface assessment at the property (consisting of soil and soil vapor sampling) was recommended. Mr. Jacquay continued project management duties on this project in conducting a Phase II ESA at the property which included the drilling of eight soil borings using a truck-mounted, direct-push sampling rig. The sampling probes were advanced by hydraulically driving an approximately two-inch diameter stainless steel rod equipped with a soil sampling tool. Soil borings were drilled to depths of 10 to 15 feet with soil amples collected at varying depths between one and fifteen feet. Four of the soil borings were converted to dual nested soil vapor probes installed at 5 and 15 feet bgs in each borehole. Select soil samples were analyzed onsite using a mobile laboratory for petroleum hydrocarbons and associated constituents. In addition, several near surface soil samples obtained from the soil borings were analyzed for Title 22 Metals and/or total lead. Soil samples collected but not analyzed were archived at the analytical laboratories. Soil vapor samples were analyzed for VOCs. A remediation cost estimate pertaining to lead-impacted soil removal to be completed at the property was also prepared and is being used by the developer in finalizing construction budgets.

**North County Transit District (NCTD) Bus Maintenance Facility, Escondido, California** – Project manager and lead field representative for the completion of turn-key limited excavation and soil sampling activities at a NCTD bus maintenance facility due to the discovery of petroleum hydrocarbon-impacted soil during a hydraulic hoist removal from a vehicle service bay. Prior to the commencement of field activities, Mr. Jacquay pre-profiled the impacted soil with a Class III recycling facility using analytical data obtained prior to excavation activities (stockpile testing associated with the initial hoist removal). A subcontracted excavation contractor, working under the direct supervision of Mr. Jacquay, completed the field activities (i.e. excavation with a designated area around the former hoist, stockpiling and loading on to trucks). Contaminated soil was excavated from the former hoist area using a backhoe and bobcat skid-steer and placed onto trucks for off-Site disposal under appropriate manifests issued by the receiving facility. Following the completion of the excavation activities, Mr. Jacquay collected soil samples from the base and sidewalls of the hoist excavation to verify removal and/or extent of the contamination left in-place. Soil samples were also collected from the stockpile of excavated soil for use by the recycling facility to finalize treatment options. A total of 39.88 tons of petroleum-hydrocarbon impacted soil were transported under proper manifesting protocol to the recycling facility. The results of the soil sampling and analysis indicated that petroleum hydrocarbon-impacted soil remained in place in the vicinity of the former hoist. However, due to several constraints, including limits of the concrete opening, depth of the excavation in relation to reach of the excavation equipment and the proximity of the excavation bottom to groundwater, additional excavation was not conducted.

**Emergency Land Outfall Replacement, Oceanside, California** - Soil/Water/Air Sampling and Analysis

**13200 South Avalon Boulevard (31,000 Square Foot Former Industrial Laundry Facility) – Los Angeles, California** - Phase I and II Environmental Site Assessment

**City of San Diego, California Fleet Services Division Gasoline Fueling Stations (Multiple Locations)** – Water Pollution Control Plan and Weather Triggered Action Plan Preparation

**State of California Department of Transportation (CalTrans) Kearny Mesa Operations Center, San Diego, California** – Underground Storage Tank Removal Oversight

**Former Nassco Shipyard Gasoline Station, San Diego, California** - Regulatory Permitting, Soil Sampling During Removal of Underground Storage Tanks and Regulatory Reporting

# Advantage Environmental Consultants, LLC

ENVIRONMENTAL DUE DILIGENCE AND REMEDIATION SPECIALISTS

**DANIEL A. WEIS, R.E.H.S.**  
**Branch Manager – Western Regional Office**

## **EDUCATION**

---

- Bachelor of Arts - University of Delaware, Newark, DE (1995)
- Master of Science – Public Health, San Diego State University, San Diego, CA (1998)

## **PROFESSIONAL REGISTRATIONS, LICENSES, AND CERTIFICATIONS**

---

- Registered Environmental Health Specialist #8172 in the State of California
- OSHA 40-hour Hazardous Waste Operations Worker and Supervisor Certifications and Annual Refreshers

## **PROFESSIONAL SUMMARY**

---

Mr. Weis is the branch manager of AEC's western regional office based in the City of San Marcos, San Diego County, California. He has 14 years of experience in the environmental sciences and consulting fields and is supported by Professional Geologists, Engineers and other technical team members of AEC staff. His responsibilities at AEC include client development and management, project management, technical oversight and quality control for assessment and remediation services, project staffing, and office financial management. Mr. Weis also completes technical services (including field activities) required of select projects completed by AEC. He has a proven ability to manage multiple personnel and technical projects, negotiate with regulatory agencies and maintain strong and trusting client relationships. Such clientele include but are not limited to local government entities, redevelopment agencies, affordable housing developers, Federal government entities, environmental and land use attorneys, architectural and engineering firms, commercial lending institutions, conservancies, commercial/industrial real estate owners/managers, insurance companies, wireless telecommunication carriers and real estate developers. He is also very experienced in the completion of assessment, construction and remediation quality assurance during the completion of urban redevelopment/brownfields projects, many of which have been located in downtown San Diego, Los Angeles and other urban communities throughout the State of California. Mr. Weis has a deep understanding of environmental due diligence guidelines including:

- American Society for Testing and Materials (ASTM) E1527-13, Standard Practice for Environmental Site Assessments (ESAs)
- ASTM E2247-08, Standard Practice for ESA: Phase I ESA Process for Forestland or Rural Properties
- ASTM E1903-97 (Re-approved 2002), Standard Practices for Environmental Site Assessments: Phase II ESA Process
- ASTM E2600-10, Standard Guide for Vapor Encroachment Screening on Property Involved in Real Estate Transactions
- 40 Code of Federal Regulations (CFR) Part 312 Standards for Conducting All Appropriate Inquiry (AAI)
- 33 CFR Part 137 Oil Spill Liability Standards for Conducting AAI
- United States Department of Housing and Urban Development Guide to Multifamily Accelerated Processing
- Other financial institution specific guidelines including The United States Small Business Administration, Fannie Mae and Freddie Mac

## **PROFESSIONAL EXPERIENCE**

---

Mr. Weis has completed over 1,000 due diligence related environmental assessments (i.e. Phase I ESAs, Transaction Screen Analyses, etc.) and has managed over 200 subsurface environmental investigations of soil gas, soil and/or groundwater. Such investigations have also included human health and ecological risk assessments, evaluations of indoor air conditions based on interpretations of subsurface conditions, underground storage tank (UST) evaluation/closure and hazardous waste characterization/management. Subsurface activities performed include the completion of soil borings using various drilling technologies, soil and groundwater sampling, installation and sampling of groundwater monitoring wells, free product evaluations, exploratory trenching and real-time delineation using mobile analytical laboratories and other soil screening technology. Assets evaluated include industrial, commercial, residential, agricultural and vacant land sites throughout the State of California and numerous additional states of the Nation, with many of the assessments completed under the regulatory oversight of local environmental regulatory agencies, the California Regional Water Quality Control Boards (RWQCBs) and the California Environmental Protection Agency Department of Toxic Substances Control (DTSC). Mr. Weis has also conducted and/or managed hundreds of public/environmental health related assessments including electromagnetic field surveys, radionuclide surveys, indoor air quality investigations, radon surveys, drinking water assessments, asbestos containing materials (ACM) and lead-based paint (LBP) surveys and mold/microbial evaluations.

Mr. Weis has managed over 50 remediation related projects primarily related to source removal of subsurface contaminants including but not limited to petroleum hydrocarbons, chlorinated solvents, heavy metals, organochlorine pesticides and other agricultural related chemicals, dioxins and furans and polychlorinated biphenyls (PCBs). Cost effective solutions and various remedial action options are provided prior to remedial action implementation. He is very proficient in developing remediation cost estimates and evaluating multiple remedial strategies on specific projects and conducting budget tracking to ensure the accuracy of such estimates during remedial implementation. Mr. Weis also assists clients with the preparation of contractor bid specifications, contractor bid and change order reviews for such projects, contractor agreements and project status reports/updates and has conducted presentations to client personnel, regulatory agencies and/or the public pertaining to such remediation related projects. He has also assisted numerous clients in cost recovery efforts from private parties and State/Federal funding programs for environmental assessment and remediation work.

## **SPECIFIC PROJECT EXPERIENCE**

---

**48 Property State Lands Exchange Project, Various Locations Throughout San Bernardino and Inyo Counties, California** - Project director for the completion of a Phase I ESA in accordance with ASTM Practice E 1527-05, 40 CFR Part 312 Standards for Conducting AAI, and other Federal Agency specific guidelines at forty eight State of California School Lands properties ranging in size from 40 acres to 666.54 acres, located in San Bernardino and Inyo Counties, California and either partially or entirely within Death Valley National Park or the Mojave National Preserve. Due to the remoteness of the properties, the site reconnaissance was conducted via helicopter flyover with intermittent landings as needed to evaluate conditions on the properties. Prior to the site reconnaissance, Geographical Information Systems (GIS) technology was utilized to determine the coordinates of each property (corners and center) and such data was subsequently provided to the aviation company in a format compatible with the helicopter's navigation system. Additional components of the ESA (i.e. interviews, regulatory research and historical research) were completed in strict accordance with the applicable guidelines. The assessment revealed no evidence of recognized environmental conditions (RECs) in connection with the properties and additional assessment was not recommended. The assessment also included an evaluation of several non-scope ASTM considerations including ACM, LBP, radon potential and lead in drinking water. None of the non-scope ASTM evaluation items were found to be a potential concern with respect to the subject properties.

**Industrial Facility, West Bradley Avenue, El Cajon, California** – Technical lead on pre-business acquisition due diligence (i.e. Phase I/II ESAs) at a facility that conducts the manufacturing of forged metal products for the medical field and aerospace/defense industry and that was historically used for related industrial purposes. Investigation revealed releases of chlorinated solvents to the vadose zone and groundwater underlying the facility, as well as off-site sources of chlorinated solvents to the property in groundwater. Two phases of due diligence related subsurface investigation consisted of 25 direct-push soil

borings and the collection of soil, groundwater, and soil gas samples. The analytical laboratory data was evaluated, deliverables were prepared and preliminary evaluations of risk conducted using County of San Diego Department of Environmental Health and DTSC Johnson and Ettinger vapor intrusion risk models. The case was subsequently referred to the DTSC due to permit by rule conditions and Mr. Weis oversaw and participated in the preparation a current conditions report, Facility Investigation (FI) Work plan and Community Profile for the property under a Corrective Action Consent Agreement between the interested parties and the DTSC. The FI Work Plan described the investigation objectives, pertinent background information related to the facility, current conditions, and a description of each identified Solid Waste Management Unit and Area of Concern identified at the facility. The document also included a Quality Assurance Project Plan (QAPP), data management plan and information pertaining to the proposed reporting structure. Mr. Weis also served as the project lead/coordinator for the implementation of the FI Work Plan which included the installation of sub-slab and at-depth soil gas probes and multiple groundwater monitoring wells, and the drilling of several direct-push soil borings. On-going regulatory negotiation is being conducted in efforts to reach a quantifiable approach to future monitoring of subsurface conditions at the property.

**Santa Monica Beach Public Restroom Facilities Replacement Project, Santa Monica, California -** Project director and lead on the completion of a Phase I ESA in accordance with ASTM Practice E 1527-05 of eight public restroom facilities on the Santa Monica State Beach in the City of Santa Monica, Los Angeles County, California. ACM, LBP and PCB surveys were also completed in conjunction with the ESA. All components of the ESA were completed in strict accordance with the applicable guidelines. The assessment revealed no evidence of RECs in connection with the properties and additional assessment was not recommended. Recommendations were provided regarding abatement of ACM and LBP identified at the facilities.

**Seventh and Market Street Property - 7<sup>th</sup> and 8<sup>th</sup> Avenues and Market Street, San Diego, California -** Project lead and manager for remediation planning assistance associated with a proposed 55,000 square foot mixed-use redevelopment project including a multiple level subterranean parking garage) in downtown San Diego. Subsurface characterization utilized in conjunction with prior site data included the drilling of ten soil borings using a hollow-stem auger drill rig, excavation of ten exploratory test pits using a backhoe and sampling/analysis of soil samples for various contaminants of concern. The additional data obtained was used for evaluating the feasibility of alternative remedial strategies, revising remedial cost estimates for multiple redevelopment scenarios and preparation of a mitigation plan and community health and safety plan for the project. Eligible costs for the site characterization related work were recovered from the State Water Resources Control Board (SWRCB) Orphan Site Cleanup Account (OSCA) program on behalf of the client. Although redevelopment plans for the project changed due to various factors, funding remained secured for the project and remediation work consisting of a removal action of lead and petroleum hydrocarbon impact soil was conducted. Over 15,000 tons of contaminated soil was removed from the property during the remediation effort. Mr. Weis served as the project lead and manager for the remediation phase of work which included the excavation and segregation of lead and petroleum hydrocarbon contaminated soils within an approximately 30,000 square foot remediation area, backfilling the excavation with non-contaminated soil generated from the proposed excavation as well as soil to be imported to the property and reconstruction of the property to City of San Diego surface parking lot standards. The remediation activities required the displacement of approximately 27,000 cubic yards of soil. Pre-remediation work completed by Mr. Weis included revising the mitigation plan to account for changes to the project plan, assistance with the preparation of technical bid specifications pertaining to the proposed site remediation, pre-bid meeting representation and responding to questions/inquiries from prospective bidders regarding the technical specifications, drawings and other items related to the proposed remediation effort and associated construction activity. Over 99% of \$1,500,000 in SWRCB OSCA grant funds for the cleanup was recovered on behalf of the client.

**Proposed Charter School Athletic Field Complex, Temple Avenue and Hoover Street, Los Angeles, California -** Project lead and manager for the completion of a Phase I and II ESA during a property acquisition due diligence period at this approximately one-acre property located in the northern portion of the downtown area of the City of Los Angeles. The Phase I ESA was completed under ASTM-2005/AAI protocol and supplemental DTSC guidelines. Prior uses of the property included metal plating activity and a gasoline service station. Other deliverables provided and approved by the DTSC included a Preliminary



Environmental Assessment (PEA) Work Plan, QAPP and a Site Specific Health and Safety Plan. Additional subsurface investigation was subsequently completed to close data gaps pertaining to contaminant distribution and remediation costs prior to a removal action completed at the property. Such investigation included the drilling of over 70 soil borings and sample collection/analysis of soil, soil gas and groundwater samples. Remediation (excavation) at the property was completed by on a turn-key basis and consisted of the excavation and disposal of approximately 2,500 cubic yards of metals contaminated soil and removal of a UST under Los Angeles Fire Department oversight. Other duties completed during the course of the project included regulatory negotiation and litigation support. Community outreach associated with the project included a public hearing with the Los Angeles Department of Building and Safety pertaining to the site permit grading and haul route for trucking of contaminated soil and mass mailing of fieldwork notification activities to all properties situated within a 300 foot radius of the property.

**Strata - 9<sup>th</sup> and 10<sup>th</sup> Avenues and Market Street, San Diego, California** – Project manager for the completion of California SWRCB OSCA Program application assistance pertaining to a portion (former gasoline station) of this downtown San Diego redevelopment site, which included a four-level subterranean parking garage. Initial tasks included a review of prior environmental assessments, written response to SWRCB inquiries pertaining to historical site uses and principal contamination sources and preparation of select sections of OSCA Pre-Assessment and Cleanup Grants. Portions of the Grants included a summary of background information pertaining to the property, detailed scopes of work pertaining to prior eligible assessment response work and proposed cleanup response actions and specific budget details. Cost recovery efforts from the OSCA program were successful. Mr. Weis also served as the project lead for general remediation planning assistance which included the preparation of multiple variations of remediation cost estimates for the project and attendance of meetings with the development team. The remediation cost estimate variations were broken down by physical address (parcel) and three contaminant types (lead, chlorinated solvents and petroleum hydrocarbons) and differing combinations of the referenced parameters. The cost estimation included interface with UST removal, excavation, shoring and dewatering contractors, landfill/recycling facilities, trucking companies, vapor barrier design and installation companies and analytical laboratories. Mr. Weis oversaw subsequent third-party oversight activities on behalf of the client as the property was sold to a third-party and included field oversight of remediation activities, budget tracking, invoice approval, compliance with the OSCA Grant conditions, attendance at meetings and other tasks.

**Tijuana River Watershed Project, San Diego State University Graduate School of Public Health** - In early stages of the project, implemented a stormwater sampling program within various areas of watershed including the use of auto sampling apparatus triggered by rainfall and flow of rivers and creeks of interest. Personally performed analytical laboratory analysis of water and sediment samples using University owned instruments for constituents of concern including heavy metals, nutrients, and bacteriological indicators and maintained chemistry and flow databases for the development of pollutographs, mass loading estimates and calibration of GIS models.

## **PUBLICATIONS**

---

- Gersberg, R.M., Brown, C., Zambrano, V., Worthington, K., and Weis, D. (2000) Quality of urban runoff in the Tijuana River watershed. In Westerhoff, P. (editors), SCERP Monograph Series (no.2) on Water Issues Along the United States and Mexico Border. : Southwest Center for Environmental Research and Policy, 31-45.
- Weis, D.A., Callaway, J.C., and R.M. Gersberg (2001). Vertical Accretion Rates and Heavy Metal Chronologies in Wetland Sediments of the Tijuana Estuary. *Estuaries* 24(6A).
- Gersberg, R.M., Pitt, J.L., Weis, D.A., and D.D. Yorkey. Characterizing In-Stream Metal Loading in the Tijuana River Watershed. (2002). National TMDL Science and Policy Conference, Specialty Conference Proceeding on CD Rom, November 13-16, Phoenix, Arizona

## **AFFILIATIONS**

---

National Brownfields Association  
San Diego Housing Federation