









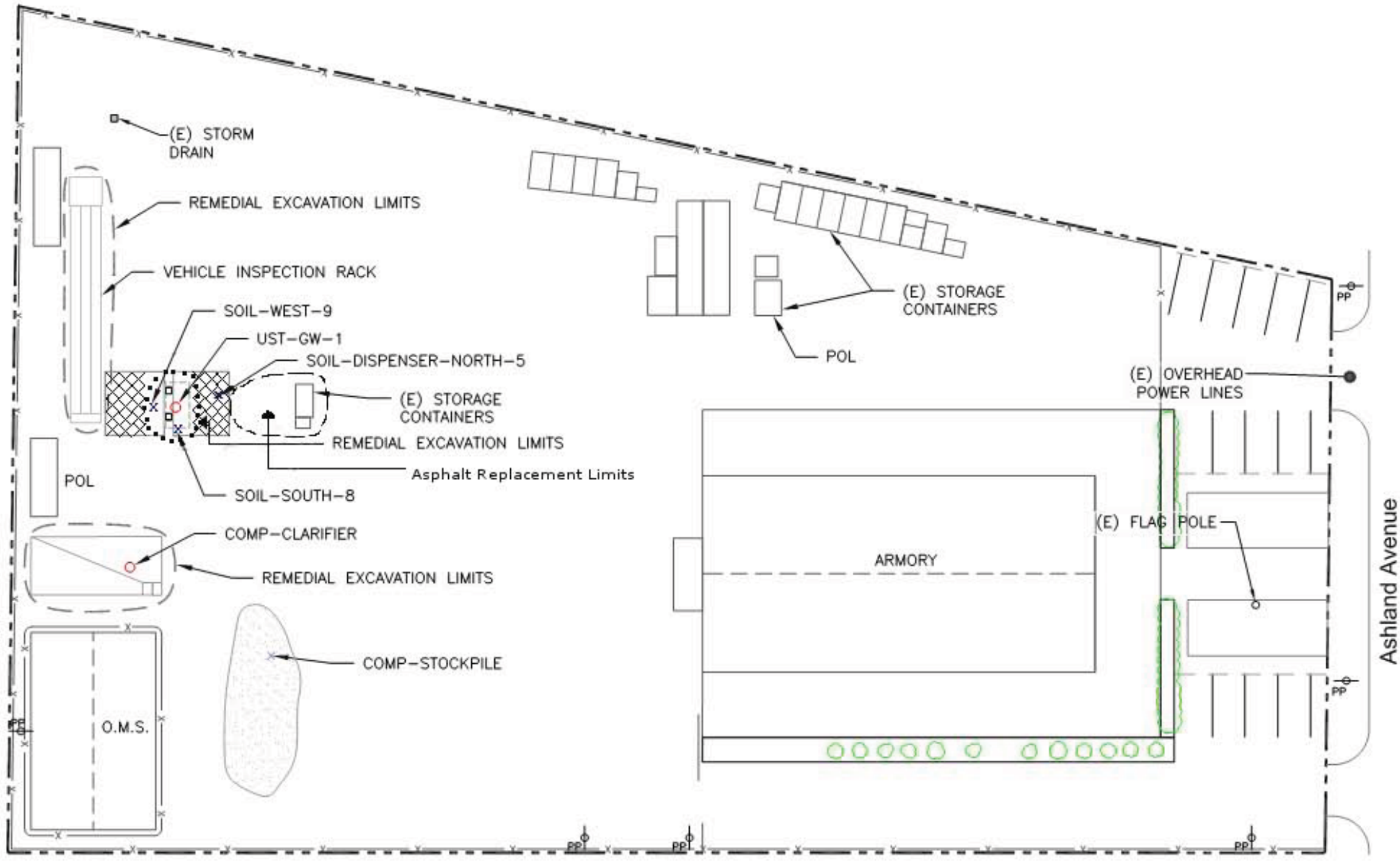


General Site Legend:


-  Property Boundary
-  Vegetation
-  Power Pole
-  Soil Pile
-  Groundwater Sample Location
-  Soil Sample Location
-  Excavation Limits
-  Former Location of 5,000 gallon UST
-  UST Excavation Limits
-  Concrete Slab and Fuel Dispenser Excavation Limits

General Site Notes:

See Tables 1A and 1B for Analytical Results



Ashland Avenue



DATE:	01-11	PROJECT NO.	30077
California Army National Guard Armory San Lorenzo, CA			
Confirmation Sampling Locations			
San Lorenzo, CA			

FILE NAME: Z:\GIS\SAN LORENZO\SIEMAP\2011\SIEMAP\FIG_3_30077.0111.DWG