

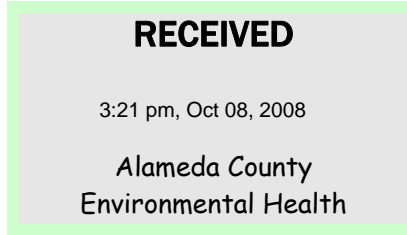


Atlantic Richfield Company
(a BP affiliated company)

P.O. Box 1257
San Ramon, CA 94583
Phone: (925) 275-3801
Fax: (925) 275-3815

October 8, 2008

Re: Addendum Soil and Ground-Water Investigation Work Plan
Atlantic Richfield Company Station #498
286 South Livermore Avenue
Livermore, California
ACEH Case RO0002873



“I declare, that to the best of my knowledge at the present time, that the information and/or recommendations contained in the attached document are true and correct.”

Submitted by:

Paul Supple
Environmental Business Manager

October 8, 2008

Project No. 08-02-603

Atlantic Richfield Company
P.O. Box 1257
San Ramon, California 94583
Submitted via ENFOS

Attn.: Mr. Paul Supple

Re: Addendum Soil and Ground-Water Investigation Work Plan, Atlantic Richfield Company
(a BP affiliated company) Station #498, 286 South Livermore Avenue, Livermore,
California. Case No. RO0002873.

Dear Mr. Supple:

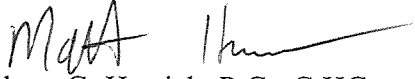
Provided herein is an addendum to the Broadbent and Associates, Inc. (BAI) September 2, 2008 *Soil and Ground-Water Investigation Work Plan* (herein referred to as the Work Plan). In response to the Work Plan, the Alameda County Environmental Health (ACEH) issued the September 17, 2008 letter stating, "to adequately characterize the soil and groundwater in the vicinity of soil sample DP-3, an additional monitoring well located in line and approximately midway between proposed MW-2 and SB-6 appears necessary."

Accordingly, additional monitor well MW-4 will be installed at the location depicted in Drawing 1. Proposed well location MW-3 has been moved approximately 25 feet to the northeast (from the original location included in the Work Plan) to provide adequate distance between wells MW-3 and MW-4. Soil sampling and well construction details for MW-4 will be the same as details provided in the Work Plan for wells MW-1 through MW-3.


The ACEH September 17, 2008 letter requested that the Soil and Water Investigation Report and Fourth Quarter, 2008 Report be submitted by November 26, 2008. The investigation activities will include: utility clearance of site including the use of a private utility locate company; installation of borings and construction of wells; well development; monitoring and sampling of wells; survey of newly installed wells; and completion of report. It is therefore recommended that the deadline for submittal of the report be revised to December 31, 2008.

Once the ACEH has approved the above discussed revisions to the Work Plan, Stratus Environmental, Inc. will be directed to execute the work. Should you have any questions, please do not hesitate to contact us at (530) 566-1400.


Sincerely,
BROADBENT & ASSOCIATES, INC.



Matthew G. Herrick, P.G., C.HG.
Senior Hydrogeologist



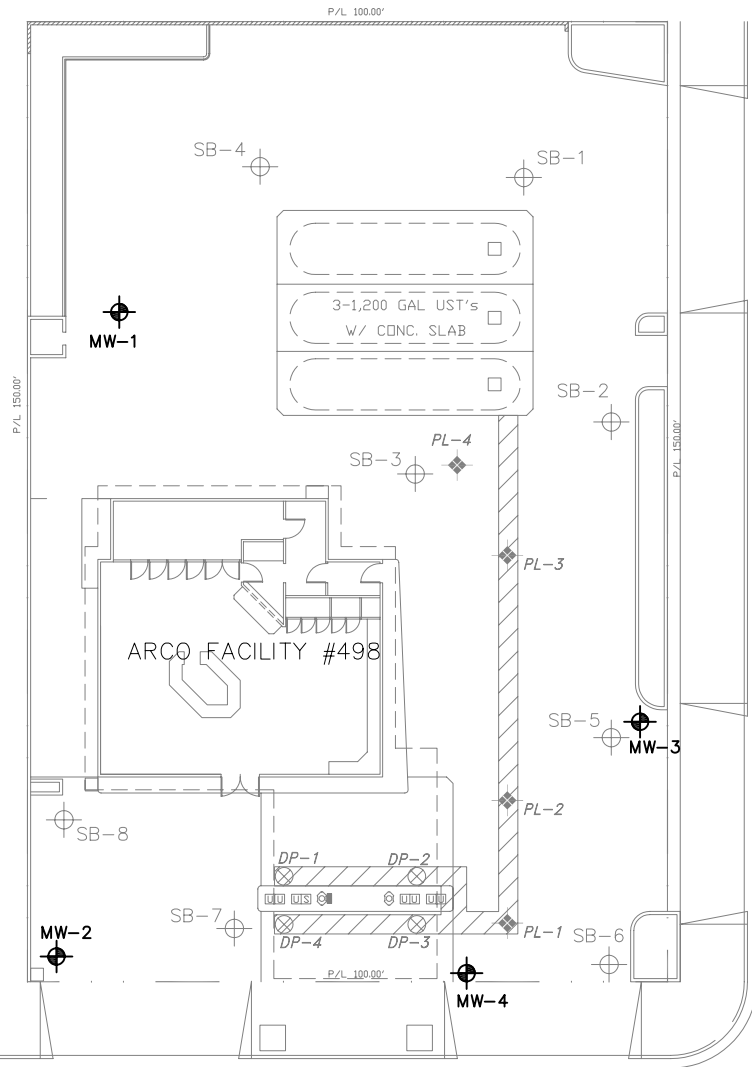
Robert H. Miller, P.G., C.HG.
Principal Hydrogeologist



enclosure: Drawing 1: Addendum Site Map with Historic and Proposed Sample Locations

cc: Mr. Paresh Khatri, Alameda County Environmental Health, 1131 Harbor Bay Parkway, Suite 250, Alameda, CA 94502 (Submitted via ACEH ftp Site)
GeoTracker

RESIDENTIAL PROPERTY



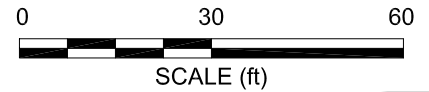
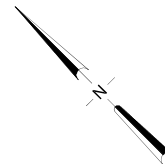
TRI-VALLEY OPTOMETRY

SOUTH LIVERMORE AVE.

3rd STREET

LIVERMORE SAWES






FORMER SHELL STATION



BANK

DUTCH TREAT NEEDLE CRAFT

LEGEND

-  PROPOSED WELL LOCATION
-  SOIL BORING (URS 2005)
-  FORMER PRODUCT LINE SOIL SAMPLE (DELTA 2001)
-  FORMER DISPENSER PUMP SOIL SAMPLE (DELTA 2001)
-  PRODUCT LINE EXCAVATION TRENCH

NOTE: SITE MAP ADAPTED FROM WATSON WEST AND DELTA ENVIRONMENTAL FIGURES. SITE DIMENSIONS AND FACILITY LOCATIONS NOT VERIFIED.