

Broadbent & Associates, Inc.  
1324 Mangrove Ave., Suite 212  
Chico, CA 95926  
Voice (530) 566-1400  
Fax (530) 566-1401

**RECEIVED**

11:22 am, Oct 31, 2008

Alameda County  
Environmental Health



October 22, 2008

Project No. 08-02-603

Atlantic Richfield Company  
P.O. Box 1257  
San Ramon, CA 94583  
Submitted via ENFOS

Attn.: Mr. Paul Supple

Re: Third Quarter, 2008 Status Report, Atlantic Richfield Company (a BP affiliated company) Station #498, 286 South Livermore Avenue, Livermore, California. ACWD Case No. RO0002873.

Dear Mr. Supple:

Attached is the *Third Quarter, 2008 Status Report* for Atlantic Richfield Company Station #498 (herein referred to as Station #498) located at 286 South Livermore Avenue, Livermore, California (Property).

Should you have questions please do not hesitate to contact us at (530) 566-1400.

Sincerely,

BROADBENT & ASSOCIATES, INC.

A handwritten signature in black ink, appearing to read 'M. G. Herrick'.

Matthew G. Herrick, P.G., C.HG.  
Senior Hydrogeologist

A handwritten signature in black ink, appearing to read 'Robert H. Miller'.

Robert H. Miller, P.G., C.HG.  
Principal Hydrogeologist



Enclosures

cc: Mr. Paresh Khatri, Alameda County Environmental Health, 1131 Harbor Bay Parkway, Suite 250, Alameda, CA 84502 (Submitted via ACEH ftp Site)  
GeoTracker

## STATION #498 QUARTERLY STATUS REPORT

Facility: #498	Address: 286 South Livermore Avenue, Livermore, California
Station #498 Environmental Business Manager:	Mr. Paul Supple
Consulting Co./Contact Persons:	Broadbent & Associates, Inc. (BAI) / Rob Miller & Matt Herrick
Primary Agency/Regulatory ID No.:	Alameda County Environmental Health (ACEH)/ ACEH Case No. RO0002873
Consultant Project No.:	08-02-603
Facility Permits/Permitting Agency.:	NA

### WORK PERFORMED THIS QUARTER (Third Quarter, 2008):

1. No environmental work was completed on the Property during the Third Quarter, 2008.
2. Submitted September 2, 2008 *Soil and Ground-Water Investigation Work Plan*. Report completed by BAI.

### WORK PROPOSED FOR NEXT QUARTER (Fourth Quarter, 2008):

1. Submitted October 8, 2008 *Addendum Soil and Ground-Water Investigation Work Plan*. Report completed by BAI.
2. Submit Third Quarter, 2008 Status Report (contained herein).
3. Complete soil and ground-water investigation work activities.

### QUARTERLY RESULTS SUMMARY:

Current phase of project:	<b>Monitoring</b>
Frequency of ground-water sampling:	<b>NA</b>
Frequency of ground-water monitoring:	<b>NA</b>
Is free product (FP) present on-site:	<b>NA</b>
Current remediation techniques:	<b>NA</b>
Depth to ground water (below TOC):	<b>NA</b>
General ground-water flow direction:	<b>NA</b>
Approximate hydraulic gradient:	<b>NA</b>

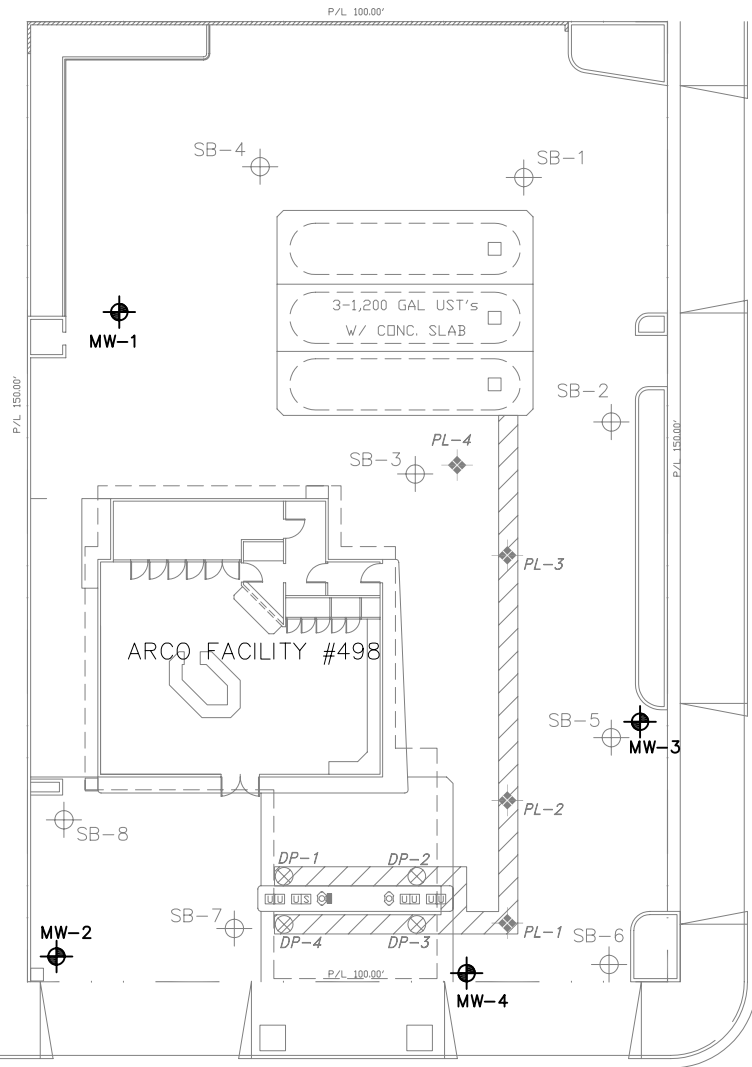
### DISCUSSION:

No environmental work activities took place at Station #498 during the Third Quarter, 2008. The September 2, 2008 *Soil and Ground-Water Investigation Work Plan* was submitted followed by the October 8, 2008 *Addendum Soil and Ground-Water Investigation Work Plan*. The attached Drawing 1 depicts the site and proposed monitor well locations included in the *Addendum Soil and Ground-Water Investigation Work Plan*. Once the ACEH approves the proposed investigation, Stratus Environmental, Inc. will be directed to execute field activities.

### ATTACHMENTS:

Drawing 1. Site Map, Station #498, Livermore, CA

RESIDENTIAL PROPERTY



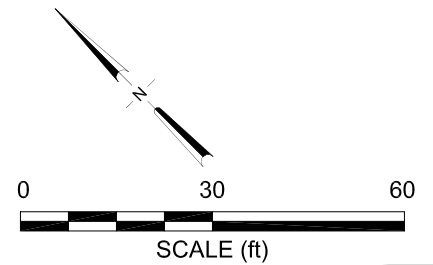
TRI-VALLEY OPTOMETRY

SOUTH LIVERMORE AVE.

3rd STREET

LIVERMORE SAWES






FORMER SHELL STATION



BANK

DUTCH TREAT NEEDLE CRAFT

**LEGEND**

-  PROPOSED WELL LOCATION
-  SOIL BORING (URS 2005)
-  FORMER PRODUCT LINE SOIL SAMPLE (DELTA 2001)
-  FORMER DISPENSER PUMP SOIL SAMPLE (DELTA 2001)
-  PRODUCT LINE EXCAVATION TRENCH

NOTE: SITE MAP ADAPTED FROM WATSON WEST AND DELTA ENVIRONMENTAL FIGURES. SITE DIMENSIONS AND FACILITY LOCATIONS NOT VERIFIED.