

RECEIVED

1:51 pm, Sep 17, 2007

Alameda County
Environmental Health

F & F Grinding

510 Derby Avenue
Oakland, CA 94601

Environmental Site Assessment

Chemical Data Management Systems

DEPARTMENT OF TOXIC SUBSTANCES CONTROL

400 P Street, 4th Floor
 P.O. Box 806
 Sacramento, CA 95812-0806



Date: 6/2/94

Sandra Bahra
510 Airway Avenue
Oakland, CA 94601

EPA ID #: CAL000083510
 Location Address:

"same"

**PERMANENT RECORD - DO NOT DESTROY
 CALIFORNIA EPA IDENTIFICATION NUMBER**

This is to acknowledge that a permanent California Environmental Protection Agency Identification (EPA ID) Number has been assigned to your place of business. (Please note EPA ID Number above the location address.)

AN EPA ID NUMBER IS SITE SPECIFIC. IT IS ONLY VALID FOR THE LOCATION TO WHICH IT WAS ASSIGNED. IF YOU STOP HANDLING HAZARDOUS WASTE, CHANGE THE TYPE OR AMOUNT OF WASTE YOU HANDLE, MOVE YOUR PLACE OF BUSINESS, OR CHANGE OWNERSHIP YOU MUST NOTIFY THE DEPARTMENT OF TOXIC SUBSTANCES CONTROL IMMEDIATELY. IF YOUR BUSINESS HAS MOVED, YOUR EPA ID NUMBER MUST BE CANCELED. A NEW NUMBER MUST BE OBTAINED FOR YOUR NEW LOCATION IF YOU CONTINUE TO PRODUCE HAZARDOUS WASTE.

This EPA ID Number must be used for all manifesting, recordkeeping, and reporting requirements. Please retain this notice in your files.

Department of Toxic Substances Control
 Office of Information Management
 Generator Information Services Unit
 Telephone: (916) 324-1781
 California Only Toll-free Number: (800) 618-6942

Operator's Initials SW



ENVIRONMENTAL SITE ASSESSMENT

F & F Grinding
510 Derby Avenue
Oakland, CA 94601

Prepared by:

James N. Carro, REA-03698
Chemical Data Management Systems

January 30, 1995

551-7300

Table of Contents

	Page
1.0 Introduction.....	1
2.0 Site Description and History.....	2
2.1 Area Layout.....	3
2.2 Facility Layout.....	4
3.0 Background Investigation Summary.....	5
Government Records Search	5
Summary of Findings	7
Meetings or Discussions with Agencies.....	8
4.0 Aerial Photography Review.....	10
5.0 Facility Site Inspection	11
6.0 Summary and Conclusions	13
6.1 Recommendations.....	14
6.2 Limitations	15
7.0 Appendices	
7.1 Appendix A Agency Reports	
7.2 Appendix B Lab Reports	
7.3 Appendix C USGS Topography Map	

ENVIRONMENTAL SITE ASSESSMENT
OF
F & F Grinding located at 510 Derby Avenue in Oakland, CA 94601
January 30, 1995

1.0 Introduction

1. The purpose of this environmental site assessment was to evaluate the F & F Grinding property located at 507 & 510 Derby Avenue in Oakland, CA, for potential contamination or other environmental problems past or present. The audit was conducted by Chemical Data Management Systems at the request of F & F Grinding.
2. The property, which is currently occupied by F & F Grinding, is a metal grinding job shop. They grind metal parts on grinding machines. They have been using water soluble coolant for the machines since 1991. Prior to that time the coolant was an 8% - 10% oil based product. The grinding process generates solid non-hazardous sludge waste.
3. The scope of the work consisted of a site walk-through, reviews of federal, state and local agency information, interviews with F & F Grinding's employees, and interviews with employees of Oakland Metal Heat Treating, who had previously occupied the western portion of the building during the period of 1956 to 1966.

ENVIRONMENTAL SITE ASSESSMENT
OF
F & F Grinding located at 510 Derby Avenue in Oakland, CA 94601
January 30, 1995

2.0 Site Description and History

1. The site is located at 510 & 507 Derby Avenue in Oakland. The entire building is currently occupied by F & F Grinding. The facility is on Derby Avenue between Ford (South) and Chapman (North).

2. The property, currently leased by F & F Grinding, is owned by:

Property owner: John & Blamire Paganelli

The title search provided the following list of previous owners of the property:

Prior to 1965 Fred Schneider and Fred Napoli owned the property.

Ranso Paganelli and Rob Heath, 1965 to 1978

They ran a machine shop at the facility and it was called Ran Rob
Tool and Die

3. The building was built in 1956.

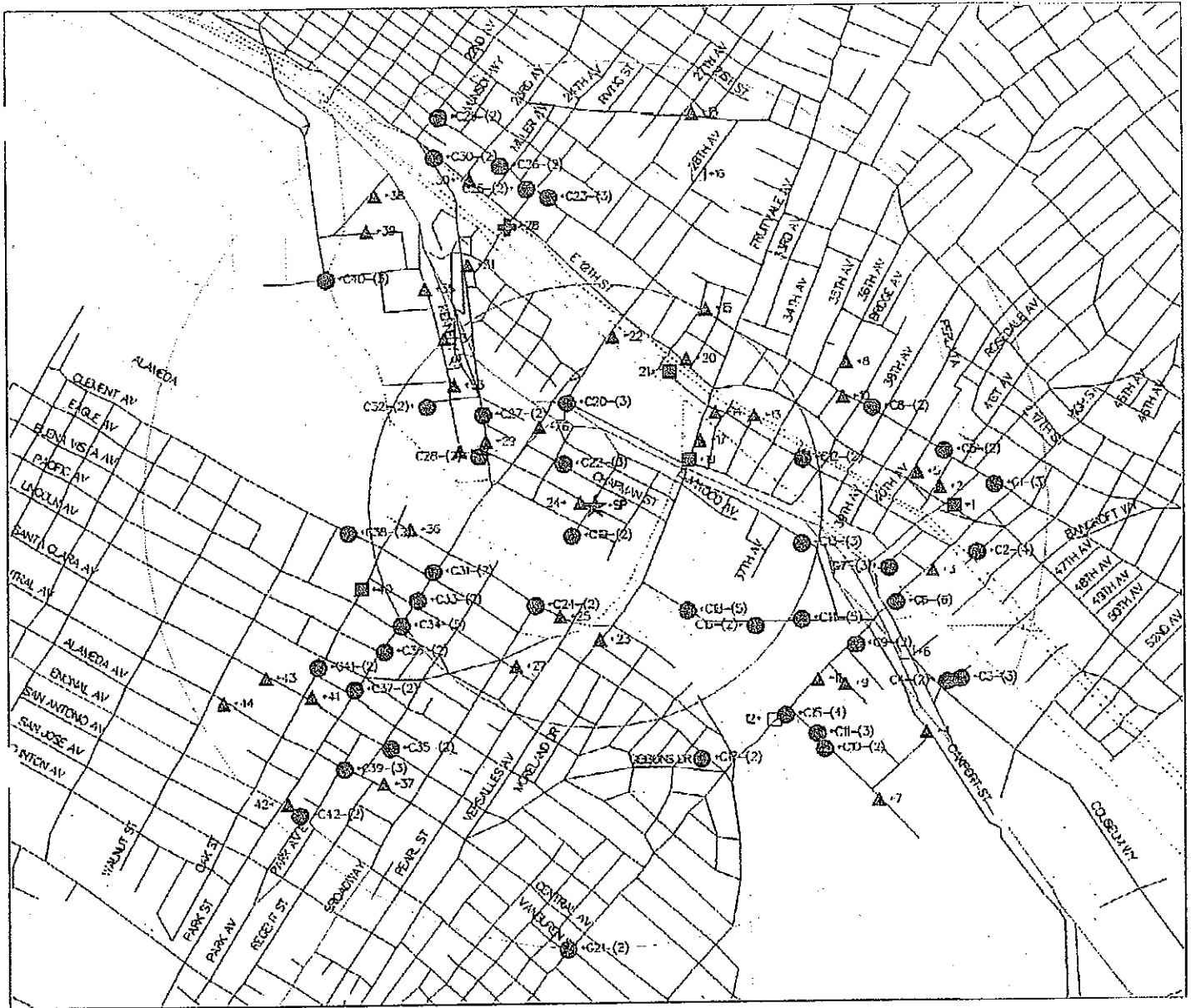
The 510 location has always housed the grinding operation, but under two different business owners. The pits, which are used to house the grinding machine coolant sumps, were dug in 1958. Each of the pits is constructed of 6 inch concrete walls.

The 507 location during 1956 to 1966 housed Oakland Metal Heat Treating. The metal treating business involved the use of high temperature ovens to heat treat metal parts. The process also used oil to quench the hot parts. In 1966, Oakland Metal Heat Treating moved out and the grinding business expanded its operation into the 507 location.

The back part of 507 and 510 housed a machine shop from 1958 to 1968.

ENVIRONMENTAL SITE ASSESSMENT
OF
F & F Grinding located at 510 Derby Avenue in Oakland, CA 94601
January 30, 1995

2.1 Area Layout




Subject Property

Address: 510 DERBY AVE.
 City: OAKLAND
 State: CA
 Zip: 94601
 ID: DE94037

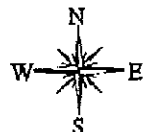
Legend

- | | | | |
|---------|---|-----------|---|
| SITE | ★ | CORTESE | ▲ |
| CERCLIS | ⊕ | BEP | ◆ |
| NPL | ■ | CAL-SITFS | □ |
| LIENS | ▼ | WDS | ▣ |
| SWIS | ▽ | SARA | ▤ |
| LUST | ▲ | WMUDS | ☆ |
| | | CLUSTER | ● |

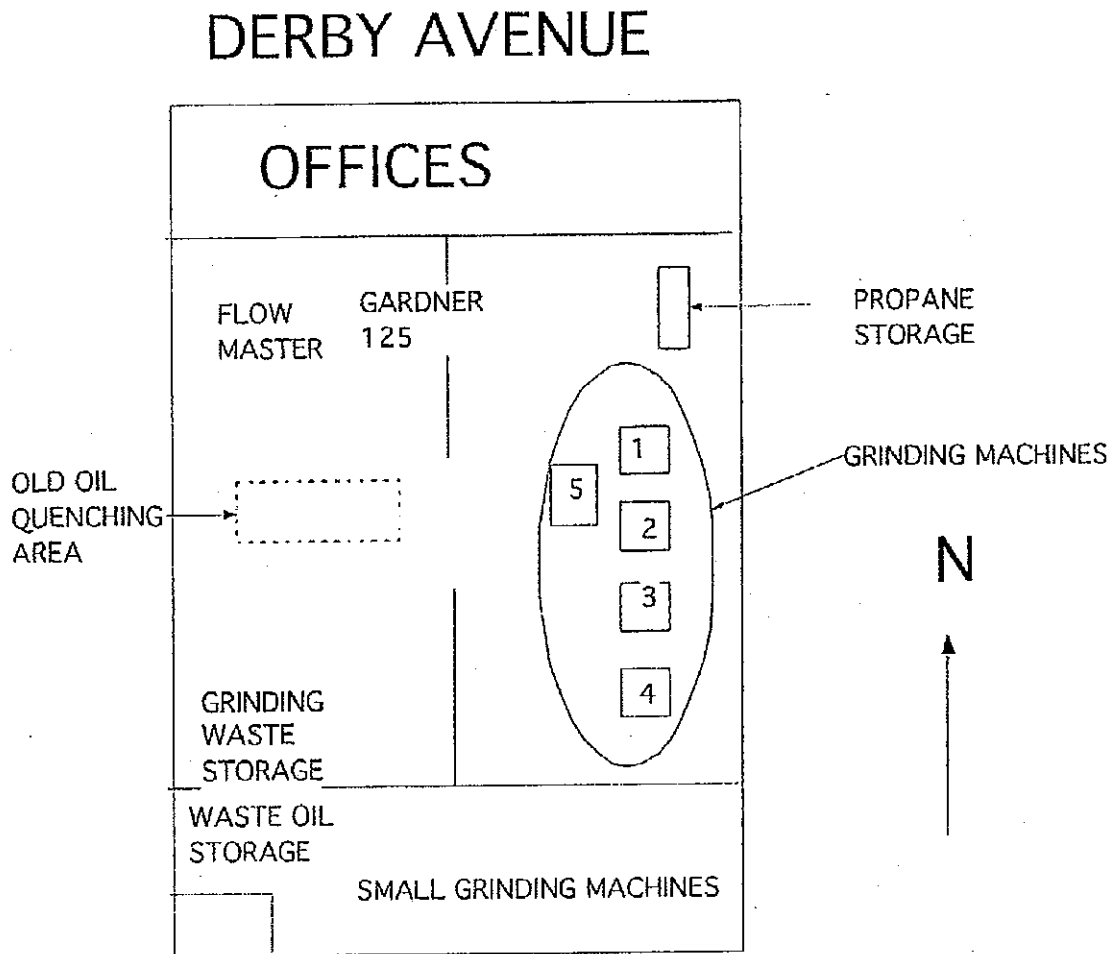
miles



* Map coordinates are provided as a convenience only. Estimated distance is based on the mapping information provided by the U.S. Government Tiger files and may vary from local street map guides. (C) 1994 NATEC Environmental Reporting Services, Ltd.



2.2 Facility Layout



3.0 Background Investigation Summary

Government Records Search

The results from this search are limited in scope and accuracy to the available government records searched as listed in appendix A. This report represents only a search of those records as of the date specified herein. The specific government records searched do not include all sites of environmental contamination or risk. The following are the reports that were evaluated and the summary of our findings:

1. Comprehensive Environmental Response Compensation and Liability Act (CERCLIS)

The information contained in this report is the current database provided by the EPA as of August, 1994. The U.S. Environmental Protection Agency has compiled this list of contaminated properties for designation under the Federal Superfund Program pursuant to the *Comprehensive Environmental Response Compensation and Liability Act* (CERCLA). These sites represent environmental concern for discharge of hazardous materials by hazardous waste generators, treatment and storage facilities and hazardous waste disposal sites.

2. National Priority List (NPL)

The information contained in this report is the current database provided by the EPA as of August, 1994. The U.S. Environmental Protection Agency has compiled this list from the designated CERCLIS list. The NPL sites are prioritized as to their significant risk to human health and the environment. This list targets those sites to receive remedial funding under the *Comprehensive Environmental Response Compensation and Liability Act* (CERCLA). The NPL lists the nation's highest priority sites for remedial action.

3. Superfund (LIENS)

The information contained in this report is the current database provided by the EPA as of November, 1992. Under the authority granted the E.P.A. by the *Comprehensive Environmental Response Compensation and Liability Act* (CERCLA), E.P.A. is authorized to place a Superfund Lien on property that the agency has spent money on for remedial action or notified the owner of the potential of liability for remedial action.

As of the date of this report no locations are within a one mile radius of the subject property.

4. Solid Waste Information System (SWIS)

The information in this report is the current list prepared by the California Waste Management Board as of 1993. The California Waste Management Board maintains this list pursuant to the Solid Waste Management and Resource Recovery Act of 1972. The list contains an inventory of active, inactive, and closed solid waste disposal and transfer facilities.

As of the date of this report no locations are within a one mile radius of the subject property.

5. Resource Conservation And Recovery Act (RCRA)

The information contained in this report is the current database provided by the EPA as of June, 1994. Under the RCRA, the EPA compiles this list classification of generators of hazardous waste materials. This list is inclusive of, but not limited to: transporters, conditionally exempt small quantity generators, small quantity generators, large quantity generators, treatment/storage/disposal facilities, burner/blenders, transporters, and handler violations.

6. Leaking Underground Storage Tanks (LUST)

The information contained in this report is the current list prepared by the California Water Resources Control Board as of July, 1994. The State of California Water Resources Control Board (WRCB) in Sacramento provides a list of all leaks of hazardous substances from underground tanks. This database provides information on contamination case types. Additional sources of information are provided by the nine local offices in the WRCB in California.

7. State Of Calif. Office of Planning & Research (CORTESE)

The information contained in this report is compiled by the State of California's Governor's Office and is current as of November, 1990. This is a listing of potential and confirmed hazardous waste and substance sites throughout California. The information in this list was consolidated within the State Office of Planning and Research. The data for the list was received from the State Water Resources Control Board (WRCB), The California Waste Management Board (CWMB), and the Department of Health Services (DHS).

8. Bond Expenditure Plan (BEP)

The information contained in this report is the current list prepared by the California Department of Health Services as of January, 1990. Under the California Hazardous Substances Bond Act of 1984, the California Department of Health Services has developed a listing of those hazardous waste sites

ENVIRONMENTAL SITE ASSESSMENT
OF
F & F Grinding located at 510 Derby Avenue in Oakland, CA 94601
January 30, 1995

subject to develop a site specific expenditure plan for an appropriation of funds for cleanup under the Bond Expenditure Plan.

9. CAL Sites

The information contained in this report is the current database provided by the E.P.A. as of August, 1994. This list contains information on potential hazardous waste sites that have been identified by the Historical Abandoned Site Survey Program.

10. Waste Discharge Systems (WDS)

The information in this report is produced by the State of California Environmental Affairs Agency Office of Hazardous Material Data Management. This data contains information on sites that have been issued waste discharge requirements. Under State and Federal regulations, generators are allowed to discharge to publicly owned treatment works (POTW's) specific levels of waste water toxins. The current information was compiled from the agency published list as of August, 1994.

11. Toxic Chemical Release Inventory (SARA)

Facilities are required to report releases to air, water and land. The current information was compiled from the agency published list as of August, 1992.

12. Waste Management Unit Database System (WMUDS)

This report lists sites tracked by the State of California Water Resources Control Board staff and the Regional Water Quality Control Boards for program tracking and inventory of waste management units. The current information was compiled from the agency published list as of September, 1994.

13. Underground Storage Tanks (UST)

The information in this report is the current list prepared by the California Water Resources Control Board as of August, 1994. This list provides information on all registered underground storage tanks.

14. Emergency Response Notification System (ERNS)

ERNS is a national database of releases of oil and hazardous substances. The current information was compiled from the agency published list as of June, 1993.

ENVIRONMENTAL SITE ASSESSMENT
OF
F & F Grinding located at 510 Derby Avenue in Oakland, CA 94601
January 30, 1995

Summary of Findings

The following is a summary of findings of the above data:

<u>List Name</u>	<u>Date</u>	<u>0.5 Mile</u>	<u>1 Mile</u>	<u>Unknown</u>	<u>Total</u>
CERCLA	2/94	2	3	2	7
CERCLIS	8/94	2	3	2	7
NPL	8/94	0	0	0	0
LIENS	11/92	0	0	0	0
SWIS	3/93	0	0	0	0
RCRA	6/94	36	66	4	106
LUST	7/94	27	60	3	90
CORTESE	11/90	14	31	3	48
BEP	1/90	0	3	0	3
CAL-SITES	8/94	2	6	0	8
WDS	8/94	0	2	8	10
SARA	9/92	3	3	0	6
WMUDS	9/94	0	0	1	1
UST	8/94	31	63	0	94
ERNS	6/93	0	N/A	0	0
Totals		115	237	21	373

There were 14 sites in the immediate vicinity (<.1 miles) of the property that appear on one of the above lists. Chemicals reported in the area of this report include:

71-55-6	1,1,1 Trichloroethane
78-93-3	Methyl Ethyl Ketone
7647-01-0	Hydrochloric Acid
100-41-4	Ethylbenzene
7439-96-5	Magnanese

Each of the chemicals stated above has not been part of the business activities at the subject property, and is probably a result of releases from other surrounding business. Further details of these contamination sites can be found in Appendix A.

Meetings or Discussions with Agencies

Department of Toxic Substances Control (DTSC)

Discussion with Natalie Marcanio, on December 14, 1994.

DTSC issued a non-notification inspection report to the facility in January 1994. These are issued to facilities that generate a waste that has the potential to be treated on site. F & F was issued the notification for this reason. No further action was

ENVIRONMENTAL SITE ASSESSMENT
OF
F & F Grinding located at 510 Derby Avenue in Oakland, CA 94601
January 30, 1995

taken since no waste is treated on site. No other violations are on record with DTSC.

Oakland Fire Department

Discussion with Doloris Clemens, Admin. Asst., on December 14, 1994 regarding hazardous material incidents.

Oakland Fire Department has no records of hazardous material violations at 507 or 510 Derby Avenue.

Alameda County Assessors Office

Assessors Office records show the following chain of ownership. No records are available prior to 1970.

1982-present -- John and Blamire Paganelli
1970-1982 -- Ranso and Jacqueline Paganelli

Currently the property is classified as heavy industrial in the Assessors office records. In 1970 a business called Ran Rob Tool and Die is listed as existing on the property, but no land use classification was listed.

Regional Water Quality Control Board

Discussion with Kevin Graves, Engineer, on December 14, 1994.

The Regional Board has no records of any spills, leaks, or releases to the environment that were reported to their agency. He checked the UST database and the database that lists spills, leaks, and investigations with which the Regional Board has been involved.

ENVIRONMENTAL SITE ASSESSMENT
OF
F & F Grinding located at 510 Derby Avenue in Oakland, CA 94601
January 30, 1995

4.0 Aerial Photography Review

As a result of the site inspection and other findings, no evidence was identified which indicated possible hazardous material releases. Aerial photography was not obtained, since the likelihood of further contamination findings from these documents would be remote.

ENVIRONMENTAL SITE ASSESSMENT
OF
F & F Grinding located at 510 Derby Avenue in Oakland, CA 94601
January 30, 1995

5.0 Facility Site Inspection

1. A walk-through review of the facility was conducted on December 12, 1994, and an interview with George Baba, to assess the possibility of the presence of hazardous materials and potential releases of hazardous materials to the environment. The findings of this assessment are presented below and are based on the site walk-through and interviews with George Baba, employees of F & F Grinding, and Joe Anderson of Oakland Metal Heat Treating.
2. This facility is mainly used as a metal grinding job-shop. The grinding machines currently use water soluble coolant. Prior to 1991 the coolant was an 8%-10% oil based material. The grinding machines do have petroleum based lubrications.
3. The equipment at F & F Grinding uses hazardous materials as noted below:
 - a. Propane to power service vehicles.
 - b. Grease is used in the maintenance of the grinding equipment.
 - c. Oils are used to coat the finished product to prevent rusting of the metal.
4. The following describes the wastes generated at F & F Grinding and the handling procedures utilized:
 - a. Waste oils and lubricants are skimmed from the coolant tanks using shop rags. Excess oils from old rags and the rags are stored in 55 gallon drums. Waste oil is picked up periodically and disposed of in hazardous waste sites. The frequency of disposal may be beyond the legal limits (90 days). The waste oil containers are inspected monthly by management and the shop workers.
 - b. The waste generated by the grinding operation is removed from the coolant sumps and sent to a landfill as non-hazardous waste.
 - c. Fifty-five gallon drums containing titanium, chrome and nickel are stored in an area designated for hazardous materials. This waste does not have adequate secondary containment. Waste is picked up periodically and disposed of in hazardous waste sites. The frequency of disposal may be beyond the legal limits (90 days). The waste metals drums are inspected monthly by management and the shop workers.
5. Overall, housekeeping was good and I observed no evidence of chemical staining on the cement which would indicate spills or possible contamination.

ENVIRONMENTAL SITE ASSESSMENT
OF
F & F Grinding located at 510 Derby Avenue in Oakland, CA 94601
January 30, 1995

6. The facility at 507 Derby was a separate business from 1956 to 1966. During that period this location housed Oakland Metal Heat Treating, a heat treating business, which used a large oil tank (approx. 400 gallons) to quench the hot metal parts. Interviews with the Joe Anderson, foreman at Oakland Metal Heat Treating during that period, indicated that the quenching operation did not have any spills or releases during that time period, the flooring around the area was intact and without any cracks in the concrete. Therefore, no hazardous materials appear to have been released as a result of activities performed by Oakland Metal Heat Treating.
7. Grinding machine #3 and #4 (see Facility Drawing) have in-ground tanks that contain the coolant liquid for the grinding machines. Mr. Baba reported that the level of the liquid in tank #4 rises during heavy rainy periods, which could result in an increase of 6 inches of liquid. This tank has no secondary containment and is constructed of concrete, which is potentially porous.

Tank # 3 did not experience the seepage problem, since it had secondary containment.

Both tanks were leaked tested by measuring the liquid levels over a 60 hour period with no noticeable change in the levels. This conclusively proved that tank #3 has no leakage problems, but still left doubt as to the integrity of tank #4.

On the assumption that tank #4 has potential leaks a test of the contents of this tank was conducted to determine if it was hazardous. The majority of the potential hazardous materials in the solution were metal, and the analytical tests were conducted to determine the concentrations of metals in solution. The following tests were conducted on the sludge and liquid in tank #4:

- a. The sludge was tested for TTLC levels using EPA methods 3050, 7471, and 6010A. The concentration levels that were detected were below the hazardous levels.
- b. The liquid was tested for STLC levels using EPA methods 200.7, 206.2, 245.2, and 270.2. The concentration levels that were detected were below the hazardous levels.
- c. The Fish Kill toxicity test was conducted and the results indicated that the liquid was not toxic.

All results indicated that the contents in tank #4 is NOT hazardous, so no further investigation was warranted.

ENVIRONMENTAL SITE ASSESSMENT
OF
F & F Grinding located at 510 Derby Avenue in Oakland, CA 94601
January 30, 1995

6.0 Summary and Conclusions

1. On the basis of on the background investigation of the F & F Grinding facility located at 510 Derby Avenue in Oakland and surrounding areas, it appears that there is no potential for soil and/or groundwater contamination at the facility.

The surrounding areas have shown soil and groundwater contamination. It is our opinion that there is no contamination generated from this site and a possibility that the surrounding contamination may have affected the site due to the ground water flow. However, this is still just an educated guess and the only way to be certain that contamination has not reached the F & F Grinding property is to conduct some sampling to verify that no contamination exists.

2. Due to the low level of hazardous material usage at the facility, the facility has a "Hazardous Material Negative Response" form on file with the county. They are not required to have a hazardous material permit or hazardous material business plan.
3. The facility generates hazardous waste, but the waste is not properly labeled, and is kept on site beyond the 90-day allowable period.

6.1 Recommendations

1. The building located at 510 Derby Avenue, currently occupied by F & F Grinding, appears to be in good condition. As stated earlier, the walk-through investigation noted a minimal use of chemicals and lack of evidence of spills or any other contamination as a result of this chemical use. In addition, the floors are in very good condition. Walls and supporting structures have no build-up of chemical residues.
2. There have been numerous hazardous material releases that have been reported in the general area, which may have an effect on this property. There is no evidence of any hazardous material releases from this business, and it is highly unlikely that contamination, if found under the facility, could have been generated from the facility. To be absolutely certain and to rule out the groundwater or soil contamination, sampling could be conducted at the 510 Derby Avenue site to rule out the possibility that the contamination has migrated onto the F & F Grinding site. Further, the agencies have not been aggressively addressing the contamination issue in this area.

ENVIRONMENTAL SITE ASSESSMENT
OF
F & F Grinding located at 510 Derby Avenue in Oakland, CA 94601
January 30, 1995

6.2 Limitations

1. The findings and conclusions presented in this report are based on data collected from agency reviews, phone conversations with agency representatives, review of USGS topography maps, and conversations with current employees at the F & F Grinding site.
2. This report has been prepared in accordance with generally accepted methodologies and standards of practice in the field of Phase 1 Site Assessment. No other warranty, expressed or implied, is made as to the findings, conclusions and recommendations included in the report.
3. The findings of this report are valid as of the present. The passage of time, natural processes or human intervention on the property or an adjacent property may cause changed conditions which can invalidate the findings and conclusions presented in this report.

ENVIRONMENTAL SITE ASSESSMENT
OF
F & F Grinding located at 510 Derby Avenue in Oakland, CA 94601
January 30, 1995

7.1 Appendix A - Agency Reports

SUBJECT PROPERTY

STATISTICAL REVIEW

This review is provided as a convenience only. The intent of this review is to flag immediate problems. It is not meant as a substitute for a Government Records Report.

THIS DOCUMENT IS UNCLASSIFIED EXCEPT WHERE SHOWN OTHERWISE BY THIS STATEMENT OF WORK AND IS NOT TO BE REPRODUCED IN ANY MANNER WITHOUT THE WRITTEN PERMISSION OF THE U.S. ENVIRONMENTAL PROTECTION AGENCY.

<u>List Name</u>	<u>Date</u>	<u>0.5 Mile</u>	<u>1 Mile</u>	<u>Over 1 Mile</u>	<u>Unknown</u>	<u>Total</u>
CERCLIS	8/94	2	3	N/A	2	7
NPL	8/94	0	0	N/A	0	0
LIENS	11/92	0	0	N/A	0	0
SWIS	3/93	0	0	N/A	0	0
RCRA	6/94	36	66	N/A	4	106
LUST	7/94	27	60	N/A	3	90
CORTESE	11/90	14	31	N/A	3	48
BEP	1/90	0	3	N/A	0	3
CAL-SITES	8/94	2	6	N/A	0	8
WDS	8/94	0	2	N/A	8	10
SARA	8/92	3	3	N/A	0	6
WMUDS	9/94	0	0	N/A	1	1
UST	8/94	31	63	N/A	0	94
ERNS	6/93	0	N/A	N/A	0	0
Total		115	237	0	21	373

Number of CAL-SITES:

Other than NFA: 0

Superfund: 0

Number of sites in immediate vicinity (<.1 miles): 14

Lists of immediate concern:

RCRA, LUST, CORTESE, UST.

Chemicals reported in the area of this report include:

71-55-6 - 1,1,1-TRICHLOROETHANE

78-93-3 - METHYL ETHYL KETONE

7647-01-0 - HYDROCHLORIC ACID

100-41-4 - ETHYLBENZENE

CHEMICAL DATA MANAGEMENT SYSTEMS

STATISTICAL REVIEW - CONTINUED

Chemical list continued:

7439-96-6 - MANGANESE
Subject Elevation: 17'

MAP KEY

The preceding map represents specific properties found in this report by a corresponding icon and reference number. If more than one site is in a small vicinity (.03 miles), a cluster is assigned to the center of the given group. An example of cluster numbering is as follows:

C1 - (3)

Where C1 indicates CLUSTER #1 and the (3) indicates a total of 3 sites in this cluster.

* Mapping information is based on the mapping information provided by the U.S. Government Tiger files and may vary from local street guide maps. Sites that are not provided on the map are generally the result of inaccurate or incomplete information provided by Federal and State government record files.

<u>Agency</u>	<u>Ref. #</u>	<u>Site Name</u>	<u>Site Address</u>	<u>Bearing</u>	<u>Page</u>
CERCLIS	28	OAKLAND CITY OF HOUSING AUT	1180 25TH AVE	0.7 NW	5
	C13	AMERICAN NATIONAL CAN CO	3801 E 8TH ST	0.5 SE	3
	C14	BAYSIDE OIL CO	4200 ALAMEDA AVE	0.6 SE	4
	C22	ESPOSITO PLATING CORP	2904-2908 CHAPMAN ST	0.2 NW	2
	C7	CLOROX CO OAKLAND FLT	850 42ND AVE	0.8 SE	6
CLUST	10	TONY'S EXPRESS AUTO SERVICE	3609 14TH ST E	0.7 NE	72
	11	CORRIE DICK-KIBBE, INC.	500 HIGH ST	0.7 SE	72
	13	DOUGCO INC	1073 34TH AVE	0.5 NE	66
	15	MELROSE FORD	3050 14TH ST E	0.6 NE	69
	17	STATE SHINGLE CO	880 FRUITVALE AVE	0.3 NE	61
	18	STOP N GO	2710 FOXTHILL BLVD	1.0 NE	83
	2	MOTOR PARTNERS I	1236 & 1238 41ST AVE	0.9 NE	78
	20	PAHLMAYER PROPERTY	3132 12TH ST E	0.4 NE	64
	22	CALTRANS	1112 29TH AVE	0.4 NE	64
	23	KING PETROLEUM	2001 VERSAILLES AVE	0.3 SE	62
	25	ALAMEDA ELECTRIC	2420 BLANDING AVE	0.3 SW	62
	26	EBMUD	7TH ST & 29TH AVE	0.3 NW	63
	27	ALAMEDA UNIFIED SCHOOL DISTR	2615 EAGLE AVE	0.5 SW	66
	29	RIGHT AWAY READY MIX	435 23RD AVE	0.3 NW	62
	3	OAKLAND UNIFIED SCHOOL DISTR	900 HIGH ST	0.9 SE	78
	30	SENA AUTOMOTIVE	2301 12TH ST E	0.8 NW	77
	31	EANDI METAL WORKS	976 23RD AVE	0.7 NW	73
	32	RIGHT AWAY READY MIX	401 KENNEDY ST	0.4 NW	65
	33	FIDELTY PACKAGING CO	646 KENNEDY ST	0.5 NW	68
	34	HOLT GRAPHIC ARTS	800 KENNEDY ST	0.6 NW	70
	35	KILPATRICKS BAKERY	955 KENNEDY ST	0.7 NW	73
	36	PARK ST LANDING	2301 BLANDING AVE	0.5 SW	68
	37	CELIA HARRIS TRUST	2521 CENTRAL AVE	0.8 NW	76
	38	CHILDRENS HOSPITAL	1050 22ND AVE	0.9 NW	79
	39	KILPATRICK'S BAKERIES INC	2100 LIVINGSTON ST	0.9 NW	78
	4	BAUER PROPERTY	4701 OAKPORT ST	1.0 SE	81
	41	HILL CHUN SERVICE STATION	2301 SANTA CLARA AVE	0.9 SW	79
	42	ALAMEDA FIRE DEPARTMENT	2401 ENCINAL AVE	1.0 SW	83
	43	FOWLER ANDERSON MORTUARY	2244 SANTA CLARA AVE	0.9 SW	80
	44	ALAMEDA HISTORICAL HIGH SCHO	2201 CENTRAL AVE	1.0 SW	84
	5	MOTOR PARTNERS	1234 40TH AVE	0.8 NE	75
	7	WHITE BROTHERS	9801 TIDEWATER AVE	1.0 SE	80
	8	AUGUST MANUFACTURING	1466 36TH AVE	0.7 NE	72

MAP KEY CONTINUED

<u>Agency</u>	<u>Ref. #</u>	<u>Site Name</u>	<u>Site Address</u>	<u>Bearing</u>	<u>Page</u>
LIST - Continued					
	9	EL MONTE RV CENTER	4341 HOWARD ST	0.8 SE	75
	C1	UNOCAL	4251 14TH ST E	1.0 NE	82
	C1	GRAND AUTOSUPER TIRES	4240/4256 14TH ST E	1.0 NE	84
	C10	ARF FREIGHT SYSTEMS	4575 TIDEWATER AVE	0.8 SE	75
	C11	CALIFORNIA STEVEDORE & BALLE	4500 TIDEWATER AVE	0.8 SE	75
	C11	TIDEWATER BUSINESS PARK	TIDEWATER AVE	0.8 SE	77
	C12	CHEVRON	3616 SAN LEANDRO ST	0.5 NE	66
	C13	AMERICAN CAN COMPANY	3801 8TH ST R	0.5 SE	66
	C14	EKO-TEK	4200 ALAMEDA AVE	0.6 SE	68
	C15	GALLAGHER & BURKE	344 HIGH ST	0.7 SE	71
	C15	ITEL CONTAINER	400 HIGH ST	0.7 SE	71
	C16	US COLD STORAGE	3925 ALAMEDA AVE	0.5 SE	65
	C17	CHEVRON	3126 FERNSHIDE BLVD	0.7 SE	71
	C18	LEARNER COMPANY	3675 ALAMEDA AVE	0.4 SE	64
	C18	OWENS-ILLINOIS	3690 ALAMEDA AVE	0.4 SE	64
	C19	SIMMONS OIL CORPORATION	315 DERBY AVE	0.1 SW	61
	C2	EVERETT STERN PROPERTY	1033 44TH AVE	1.0 SE	82
	C2	UNKNOWN	1033 4TH AVE	1.0 SE	82
	C20	DEL MONTE PLANT #37	2980 9TH ST E	0.3 NW	63
	C21	ALAMEDA TEXACO (INDEPENDENT)	1357 HIGH ST	1.0 SW	83
	C23	DELAWARE DEVELOPMENT CO	2530 14TH ST E	0.7 NW	73
	C23	TRI CITY CLEANERS	2560 14TH ST E	0.7 NW	73
	C24	ALPHA BETA	BLANDING/BROADWAY	0.3 SW	63
	C25	STANDARD BRANDS PAINT COMPAN	2445 14TH ST E	0.8 NW	77
	C26	TAXI TAXI	2345 14TH ST E	0.8 NW	76
	C27	EXCHANGE LINEN SERVICE	527 23RD AVE	0.4 NW	65
	C27	HILLMORE MARKS PROPERTY	534 23RD AVE	0.4 NW	65
	C28	RHODES-JAMIESON BATCH PLANT	333 KENNEDY ST	0.3 NW	62
	C29	ORIENTAL AUTO SALES	2200 14TH ST E	1.0 NW	81
	C3	LEARNER	768 46TH AVE	1.0 SE	81
	C3	CONTINENTAL BAKING CO	1010 46TH AVE	1.0 SE	81
	C30	TEXACO	2200 12TH ST E	0.9 NW	80
	C31	ALAMEDA COLLISION	1911 PARK ST	0.5 SW	67
	C32	CON AGRA	2201 7TH ST	0.5 NW	67
	C33	UNKNOWN	1800 PARK ST	0.5 SW	67
	C33	RON GOODE TOYOTA	1825 PARK ST	0.5 SW	67
	C34	CAVANAUGH MOTORS	1700 PARK ST	0.6 SW	69
	C34	HENRY-DARE PROPERTY	1726 PARK ST	0.6 SW	69
	C34	EXXON/REGAL	1725 PARK ST	0.6 SW	70
	C35	MERRITT TIRE	2501 SANTA CLARA AVE	0.8 SW	76
	C36	GOOD CHEVROLET	1630 PARK ST	0.6 SW	69
	C37	BP OIL/AMOHIL	1541 PARK ST	0.8 SW	76
	C38	CLEMENT AVENUE PROJECT	2235 CLEMENT AVE	0.6 SW	70
	C39	AUTOMOTIVE AUTO REPAIR	2425 CENTRAL AVE	0.9 SW	79
	C39	STAHL WOODRIDGE CONSTRUCTION	2428 CENTRAL AVE	0.9 SW	80
	C4	PACIFIC GALVANIZING	715 46TH AVE	1.0 SE	81
	C41	ALAMEDA POLICE DEPARTMENT	1555 OAK ST	0.8 SW	77
	C42	ALAMEDA CELLARS	2425 BRUNAL AVE	1.0 SW	83
	C5	CONTINENTAL VOLVO	4030 14TH ST E	0.9 NE	78
	C6	EXXON	720 HIGH ST	0.8 SE	74
	C6	SOUTHERN PACIFIC TRANSPORTAT	744 HIGH ST	0.8 SE	74
	C6	ED'S AUTO WRECKERS	752 HIGH ST	0.8 SE	74

MAP KEY CONTINUED

<u>Agency</u>	<u>Ref. #</u>	<u>Site Name</u>	<u>Site Address</u>	<u>Bearing</u>	<u>Page</u>
LIST - Continued					
	C8	SHELL	3750 14TH ST E	0.7 NE	71
	C9	SHELL	630 HIGH ST	0.7 SE	70
CORTESE					
	14	AMERICAN CONTRACTING SERVICE	3229 SAN LEANDRO ST	0.4 NE	88
	24	INDUSTRIAL STEAM	2985 FORD ST	0.1 NW	87
	C1	UNOCAL	4251 E 14TH ST	1.0 NE	93
	C10	ABF FREIGHT SYSTEMS	4575 TIDEWATER	0.8 SE	91
	C11	TIDEWATER BUSINESS PARK	TIDEWATER AVE	0.8 SE	92
	C12	CHEVRON	3616 SAN LEANDRO ST	0.5 NE	88
	C13	AMERICAN CAN COMPANY	3801 E 8TH ST	0.5 SE	88
	C14	EKOTEK LUBE	4200 ALAMEDA AVE	0.6 SE	89
	C15	ITEL CONTAINER	400 HIGH ST	0.7 SE	90
	C16	US COLD STORAGE	3925 ALAMEDA AVE	0.5 SE	88
	C17	CHEVRON	3126 PERNSIDE BLVD	0.7 SE	90
	C18	LEARNER COMPANY	3675 ALAMEDA AVE	0.4 SE	87
	C18	OWENS-ILLINOIS	3600 ALAMEDA AVE	0.4 SE	88
	C19	SIMMONS OIL CORPORATION	315 DERBY AVE	0.1 SW	86
	C2	EVERETT STERN PROPERTY	1033 14TH AVE	1.0 SE	93
	C2	UNKNOWN	1033 14TH AVE	1.0 SE	93
	C20	DEL MONTE PLANT #37	2980 E 9TH ST	0.3 NW	87
	C21	TEXACO	1357 HIGH ST	1.0 SW	93
	C22	ESPPOSITO PLATING	2904-2908 CHAPMAN ST	0.2 NW	87
	C23	DELAWARE DEVELOPMENT CO	2530 E 14TH ST	0.7 NW	90
	C23	ALPHA BETA	BLANCKING/BRDWAY	0.3 SW	87
	C25	STANDARD BRANDS PAINT COMPAN	2445 E 14TH ST	0.8 NW	91
	C26	TAXI TAXI	2345 E 14TH ST	0.8 NW	91
	C28	RHODES-JAMIESON BATCH PLANT	333 KENNEDY ST	0.3 NW	87
	C29	GOOD & PANKOVE	2300 EAST 14TH ST	1.0 NW	93
	C3	LEARNER	768 46TH AVE	1.0 SE	92
	C30	TEXACO	2200 E 12TH ST	0.9 NW	92
	C31	ALAMEDA COLLISION	1911 PARK ST	0.5 SW	88
	C32	CON AGRA	2201 E 7TH ST	0.5 NW	89
	C34	CAVANAUGH MOTORS	1700 PARK ST	0.6 SW	89
	C34	REGAL/EXXON	1725 PARK ST	0.6 SW	89
	C35	MERRITT TIRE	2501 SANTA CLARA ST	0.8 SW	91
	C36	GOOD CHEVROLET	1630 PARK	0.6 SW	89
	C37	MOBIL	1541 PARK ST	0.8 SW	91
	C38	CLEMENT AVENUE PROJECT	2235 CLEMENT AVE	0.6 SW	89
	C39	AUTOMOTIVE AUTO REPAIR	2425 CENTRAL AVE	0.9 SW	92
	C40	PORT OF OAKLAND - EMBARCADER	DENNISON AND EMBARCADERO ST	0.9 NW	92
	C41	ALAMEDA POLICE DEPARTMENT	1555 OAK ST	0.8 SW	92
	C42	ALAMEDA CELLARS	2425 ENCINAL	1.0 SW	93
	C5	CONTINENTAL VOLVO	4030 E 14TH ST	0.9 NE	92
	C6	EXXON	720 HIGH ST	0.8 SE	90
	C6	ED'S AUTO WRECKERS	752 HIGH ST	0.8 SE	90
	C6	HATTEN PROPERTY	752 HIGH ST	0.8 SE	91
	C8	SHELL	3750 E 14TH ST	0.7 NE	90
	C9	SHELL	630 HIGH ST	0.7 SE	89
BEI					
	C14	EKOTEK LUBE	4200 ALAMEDA AVE	0.6 SE	95
	C40	PORT OF OAKLAND- EMBARCADERO	DENNISON AND EMBARCADERO STREET	0.9 NW	98
	C7	THE CLOROX CO	850 42ND AVE	0.8 SE	96

MAP KEY CONTINUED

<u>Agency</u>	<u>Ref. #</u>	<u>Site Name</u>	<u>Site Address</u>	<u>Bearing</u>	<u>Page</u>
BEP - Continued					
CAL-SITES					
	12	HIG B LUMBERTERIA	301741 HIGH STREET	0.7 SE	101
	16	PETERSON AND OLSON	1719 28TH AVE	0.3 NE	101
	6	KRUGS FINISHING	4356 COLISEUM WAY	0.9 SE	101
	C14	EKOTEK LUBE	4200 ALAMBDA AVE	0.6 SE	101
	C20	NATIONAL SURFACING COMPANY.	814 29TH AVE	0.3 NW	100
	C22	ESPOSITO PLATING CORPORATION	2904-2908 CHAPMAN STREET	0.2 NW	100
	C40	PORT OF OAKLAND - EMBARCADER	DENNISON AND EMBARCADERO STREETS	0.9 NW	102
WDS					
	C15	NPD-UNOCAL CHEMICALS DIV. GP	401 HIGH ST	0.7 SE	104
	C7	NPD-CLOXON-850 42ND ST.	850 42ND ST	0.8 SE	105
SARA					
	1	PRESSURE CAST PRODUCTS CORP.	4210 E 12TH ST	0.9 SE	117
	19	DEL MONTE FOODS, PLANT #237	3100 E 9TH ST	0.3 NE	114
	21	B.W. NORTON MFG. CO., INC.	3100 E 10TH ST	0.4 NE	116
	40	SKS DIE CASTING, INC.	1819 OAK ST	0.6 SW	117
	C18	OWENS-BROCKWAY GLASS CONTAIN	3600 ALAMBDA AVE	0.3 SE	115
	C4	PACIFIC GALVANIZING	715 16TH AVE	1.0 SE	118

QUICK REFERENCE LIST

This report provides a brief list of site information in a sorted by address format for quick and convenient reference when performing on site inspections.

<u>Site</u>	<u>Address Number</u>	<u>Street Name</u>	<u>Page</u>	<u>Bearing</u>	<u>Agency SUBJECT</u>	<u>Map Ref. SP</u>
	510	DERBY AVE				
NATIONAL LEAD CO	47	E AVE & 10TH ST	7		CBCLIS	N/A
MOTOR PARTNERS I	1236	& 1238 41ST AVE	78	0.9 NE	LUST	2
NPD-WET WEATHER SEWER BYP			106		WDS	N/A
NPD-WET WEATHER SEWER BYP			108		WDS	N/A
NPD-SD NO.1 WET WEATHER B			109		WDS	N/A
NPD-WET WEATHER SEWER BYP			110		WDS	N/A
NPD MAJ-STRM DRAINS IN A			113		WDS	N/A
ANDRADE WAREHOUSE	2914	E 0TH ST	124	0.2 NW	UST	N/A
DEL MONTE-PLANT #37	2980	E 0TH ST	125	0.2 NW	UST	N/A
ALAMEDA COUNTY MOSQUITO A	3024	E 0TH ST	122	0.1 NE	UST	N/A
PLANT #237	3100	E 0TH ST	134	0.3 NE	UST	N/A
ROADWAY EXPRESS	2806	E 10TH ST	24	0.4 NW	RCRA	N/A
NORTON B W MANUFACTURING	3100	E 10TH ST	21	0.4 NE	RCRA	N/A
B.W. NORTON MFG. CO., INC	3100	E 10TH ST	116	0.4 NE	SARA	21
B.W. NORTON MFG. CO. INC.	3100	E 10TH ST	126	0.4 NE	UST	N/A
FLEMING COMPANIES	2520	E 11TH ST	131	0.6 NW	UST	N/A
LUCASEY MANUFACTURING COR	2744	E 11TH ST	30	0.5 NW	RCRA	N/A
EXXON	2200	E 12TH ST	52	0.9 NW	RCRA	N/A
TEXACO	2200	E 12TH ST	92	0.9 NW	CORTESE	C30
EXXON BUS #7-0238	2200	E 12TH ST	140	0.9 NW	UST	N/A
TEXACO	2200	E 12TH ST	80	0.9 NW	LUST	C30
DTR TRUCK RENTALS	2250	E 12TH ST	51		RCRA	N/A
ACTION RENTALS	2250	E 12TH ST	140	0.9 NW	UST	N/A
SIENNA AUTOMOTIVE	2301	E 12TH ST	77	0.8 NW	LUST	30
DIAMOND DIESEL	2550	E 12TH ST	39	0.7 NW	RCRA	N/A
PAHLMEYER PROPERTY	3132	E 12TH ST	61	0.4 NE	LUST	20
T-GAS	3132	E 12TH ST	126	0.4 NE	UST	N/A
PRESSURE CAST PRODUCTS CO	4210	E 12TH ST	117	0.9 SE	SARA	1
KALLISTA INC	4218	E 12TH ST	48	0.9 SE	RCRA	N/A
FAMILY THR CLEANERS	4330	E 14ST	51	0.9 SE	RCRA	N/A
GOOD & PANKOVE	2260	E 14TH ST	93	1.0 NW	CORTESE	C29
ORIENTAL AUTO SALES	2200	E 14TH ST	84	1.0 NW	LUST	C29
TAXI TAXI	2345	E 14TH ST	76	0.8 NW	LUST	C26
TAXI TAXI	2345	E 14TH ST	91	0.8 NW	CORTESE	C26
STANDARD BRANDS PAINT COM	2445	E 14TH ST	91	0.8 NW	CORTESE	C25
STANDARD BRANDS PAINT-034	2445	E 14TH ST	136	0.8 NW	UST	N/A
STANDARD BRANDS PAINT COM	2445	E 14TH ST	77	0.8 NW	LUST	C25
DELAWARE DEVELOPMENT CO	2520	E 14TH ST	73	0.7 NW	LUST	C23
DELAWARE DEVELOPMENT CO	2530	E 14TH ST	90	0.7 NW	CORTESE	C23
TRI CITY CLEANERS	2560	E 14TH ST	73	0.7 NW	LUST	C23
OAKLAND HOSPITAL	2648	E 14TH ST	40	0.7 NW	RCRA	N/A
COMMERCIAL PROPERTY	2648	E 14TH ST	134	0.7 NW	UST	N/A
MELROSE FORD	3050	E 14TH ST	32	0.6 NE	RCRA	N/A
MELROSE FORD	3050	E 14TH ST	69	0.6 NE	LUST	15
MELROSE FORD	3050	E 14TH ST	129	0.6 NE	UST	N/A
TONY'S EXPRESS AUTO SERVI	3609	E 14TH ST	72	0.7 NE	LUST	10
TONY'S EXPRESS AUTO SERVIC	3609	E 14TH ST	133	0.7 NE	UST	N/A
SHELL	3750	E 14TH ST	71	0.7 NE	LUST	C8

QUICK REFERENCE CONTINUED

<u>Site</u>	<u>Address Number</u>	<u>Street Name</u>	<u>Page</u>	<u>Bearing</u>	<u>Agency</u>	<u>Map Ref.</u>
SHELL	3750	E 14TH ST	99	0.7 NE	CORTIENE	C8
EAST 14TH STREET AUTO CL	3750	E 14TH ST	134	0.7 NE	UST	N/A
TRANS-MATIC TRANSMISSIONS	3905	E 14TH ST	135	0.8 NE	UST	N/A
AUTOMOTIVE ENGINEERING	3934	E 14TH ST	44	0.8 NE	RCRA	N/A
GRT BOOK PRINTING	3969	E 14TH ST	44	0.8 NE	RCRA	N/A
AUTOMOTIVE ENGINEERING	4028	E 14TH ST	49	0.9 NE	RCRA	N/A
AUTOMOTIVE ENGINEERING	4028	E 14TH ST	139	0.9 NE	UST	N/A
CONTINENTAL VOLVO	4030	E 14TH ST	78	0.9 NE	LUST	C5
CONTINENTAL VOLVO	4030	E 14TH ST	92	0.9 NE	CORTIENE	C5
CONTINENTAL VOLVO INC.	4030	E 14TH ST	139	0.9 NE	UST	N/A
F. H. DAILEY MOTOR CO	4117	E 14TH ST	48	0.9 NE	RCRA	N/A
F. H. DAILEY MOTOR CO	4117	E 14TH ST	138	0.9 NE	UST	N/A
GRAND AUTO, INC	4240	E 14TH ST	56	1.0 NE	RCRA	N/A
GRAND AUTO	4240	E 14TH ST	141	1.0 NE	UST	N/A
GRAND AUTO/SUPER TIRES	4240	E 14TH ST	84	1.0 NE	LUST	C1
UNOCAL SVC STA #2656	4251	E 14TH ST	56	1.0 NE	RCRA	N/A
UNOCAL	4251	E 14TH ST	82	1.0 NE	LUST	C1
UNOCAL	4251	E 14TH ST	93	1.0 NE	CORTIENE	C1
UNOCAL SERVICE STATION #2	4251	E 14TH ST	141	1.0 NE	UST	N/A
GRAND AUTO, INC	4255	E 14TH ST	56	1.0 NE	RCRA	N/A
SHELL STATION #204-5508-1	3750	E 14TH 2ND AVE ST	57	1.0 NW	RCRA	N/A
SHELL STATION #204-5508-2	3750	E 14TH 3RD AVE ST	36	0.7 NE	RCRA	N/A
SAGITTARIAN PRESS	1022	22ND AVE	49	0.9 NW	RCRA	N/A
CHILDRENS HOSPITAL	1050	22ND AVE	79	0.9 NW	LUST	38
CHILDREN'S HOSPITAL	1050	22ND AVE	139	0.9 NW	UST	N/A
KMCI ONESTAR	333	23RD AVE	126	0.3 NW	UST	N/A
BAY AREA PETROLEUM INC	421	23RD AVE	46	0.8 NW	RCRA	N/A
BAY AREA/DIABLO PETROLEUM	421	23RD AVE	137	0.8 NW	UST	N/A
B & J FORKLIFT INC	109	23RD AVE	125	0.3 NW	UST	N/A
RIGHT AWAY READY MIX	435	23RD AVE	62	0.3 NW	LUST	29
EXCHANGE LINEN SERVICE	527	23RD AVE	24	0.4 NW	RCRA	N/A
EXCHANGE LINEN SERVICE	527	23RD AVE	65	0.4 NW	LUST	C27
EXCHANGE LINEN SERVICE	527	23RD AVE	127	0.4 NW	UST	N/A
VACANT LOT	534	23RD AVE	128	0.4 NW	UST	N/A
FILLMORE MARKS PROPERTY	534	23RD AVE	65	0.4 NW	LUST	C27
EANDI METAL WORKS	976	23RD AVE	73	0.7 NW	LUST	31
EANDI METAL WORKS, INC.	976	23RD AVE	133	0.7 NW	UST	N/A
OAKLAND CITY OF HOUSING	1180	25TH AVE	5	0.7 NW	CERCLIS	28
USHUB OAKLAND CITY OF HOU	1180	25TH AVE	39	0.7 NW	RCRA	N/A
PETERSON AND OLSON	1719	28TH AVE	101	0.8 NE	CAL-SIT	16
NATIONAL SURFACING COMPAN	814	29TH AVE	100	0.3 NW	CAL-SIT	C30
DEL MONTE USA OAKLAND #37	1109	29TH AVE	21	0.4 NE	RCRA	N/A
OAKLAND PLANT #37	1109	29TH AVE	127	0.4 NE	UST	N/A
CALTRANS DISTRICT 4	1112	29TH AVE	22	0.4 NE	RCRA	N/A
CALTRANS	1112	29TH AVE	64	0.4 NE	LUST	22
OAKLAND SO. SPECIAL ASSIG	1112	29TH AVE	127	0.4 NE	UST	N/A
DORGOINI	1073	34TH AVE	66	0.5 NE	LUST	13
AUGUST MANUFACTURING	1466	36TH AVE	72	0.7 NE	LUST	8
KALLISTA, INC	929	38TH AVE	31	0.6 NE	RCRA	N/A
MOTOR PARTNERS	1234	40TH AVE	75	0.8 NE	LUST	5

QUICK REFERENCE CONTINUED

Site	Address Number	Street Name	Page	Beijing	Agency	Map Ref.
NEW GENCO CORP	1277	40TH AVE	43	0.6 NE	RCRA	N/A
SWEDISH AUTO INC	1276	41ST AVE	48	0.9 NE	RCRA	N/A
CLOROX CO OAKLAND PLT	850	42ND AVE	6	0.8 SE	CERCLIS	C7
CLOROX CO THE	850	42ND AVE	45	0.8 SE	RCRA	N/A
THE CLOROX CO	850	42ND AVE	96	0.8 SE	DEP	C7
SPD CLOROX-850 42ND ST.	850	42ND ST	105	0.8 SE	WDS	C7
YK ENTERPRISES, INC	1020	44TH AVE	55	1.0 SE	RCRA	N/A
EVERETT STERN PROPERTY	1033	44TH AVE	82	1.0 SE	LUST	C2
EVERETT STERN PROPERTY	1033	44TH AVE	93	1.0 SE	CORTESE	C2
UNKNOWN	1033	44TH AVE	93	1.0 SE	CORTESE	C2
PARKMEAD PRODUCTS	930	45TH AVE	54	1.0 SE	RCRA	N/A
ARROW SIGN CO	1046	45TH AVE	55	1.0 SE	RCRA	N/A
EAST OAKLAND YARD	711	46TH AVE	141	1.0 SE	LUST	N/A
PACIFIC GALVANIZING#	715	46TH AVE	54	1.0 SE	RCRA	N/A
PACIFIC GALVANIZING	715	46TH AVE	81	1.0 SE	LUST	C4
PACIFIC GALVANIZING	715	46TH AVE	118	1.0 SE	SARA	C4
LEARNER	768	46TH AVE	81	1.0 SE	LUST	C3
LEARNER	768	46TH AVE	92	1.0 SE	CORTESE	C3
CONTINENTAL BAKING CO	1010	46TH AVE	81	1.0 SE	LUST	C3
CALIFORNIA STEEL PROCESSI	848	49TH AVE	59	1.0 SE	RCRA	N/A
UNKNOWN	1033	4TH AVE	82	1.0 SE	LUST	C2
CON AGRA	2201	7TH ST	67	0.5 NW	LUST	C32
CON AGRA	2201	E 7TH ST	89	0.5 NW	CORTESE	C32
GOLD SEAL PLATING	3125	E 7TH ST	16	0.3 NE	RCRA	N/A
BBMID		7TH & 29TH AVE ST	63	0.3 NW	LUST	26
AMERICAN NATIONAL CAN CO	3801	E 8TH ST	3	0.5 SE	CERCLIS	C13
AMERICAN CAN PACKAGING IN	3801	E 8TH ST	25	0.5 SE	RCRA	N/A
AMERICAN CAN COMPANY	3801	E 8TH ST	66	0.5 SE	LUST	C13
AMERICAN CAN COMPANY	3801	E 8TH ST	88	0.5 SE	CORTESE	C13
DEL MONTE PLANT #37	2980	E 9TH ST	63	0.3 NW	LUST	C20
DEL MONTE PLANT #37	2920	E 9TH ST	87	0.3 NW	CORTESE	C20
DEL MONTE CORPORATION	3100	E 9TH ST	18	0.3 NE	RCRA	N/A
DEL MONTE FOODS, PLANT #2	3100	E 9TH ST	114	0.3 NE	SARA	19
OWENS-ILLINOIS INC OAKLAN	3600	ALAMEDA AVE	20	0.4 SE	RCRA	N/A
OWENS-ILLINOIS	3600	ALAMEDA AVE	64	0.4 SE	LUST	C18
OWENS-ILLINOIS	3600	ALAMEDA AVE	88	0.4 SE	CORTESE	C18
OWENS-BROCKWAY GLASS CONT	3600	ALAMEDA AVE	115	0.4 SE	SARA	C18
OWENS-ILLINOIS	3600	ALAMEDA AVE	126	0.4 SE	UST	N/A
LEARNER COMPANY	3675	ALAMEDA AVE	64	0.4 SE	LUST	C18
LEARNER COMPANY	3675	ALAMEDA AVE	87	0.4 SE	CORTESE	C18
US COLD STORAGE	3925	ALAMEDA AVE	65	0.5 SE	LUST	C16
US COLD STORAGE	3925	ALAMEDA AVE	88	0.5 SE	CORTESE	C16
UNITED STATES COLD STORAG	3925	ALAMEDA AVE	128	0.5 SE	UST	N/A
BAYSIDE OIL CO	4200	ALAMEDA AVE	4	0.6 SE	CERCLIS	C14
EKOTEK INC OAKLAND PLANT	4200	ALAMEDA AVE	10	0.6 SE	RCRA	N/A
EKOTEK	4200	ALAMEDA AVE	68	0.6 SE	LUST	C14
EKOTEK LUBE	4200	ALAMEDA AVE	89	0.6 SE	CORTESE	C14
EKOTEK LUBE	4200	ALAMEDA AVE	95	0.6 SE	DEP	C14
EKOTEK LUBE	4200	ALAMEDA AVE	101	0.6 SE	CAL-SIT	C14

QUICK REFERENCE CONTINUED

<u>Site</u>	<u>Address</u>	<u>Street</u>	<u>Page</u>	<u>Bearing</u>	<u>Agency</u>	<u>Map Ref.</u>
<u>Number</u>	<u>Name</u>	<u>Name</u>				
WQC-NAS ALAMEDA/NSC OAK-NEW D		NAS ALAMEDA/NSC OAKLAND	111		WDS	N/A
NATIONAL LEAD COMPANY	47	E AVENUE & 10TH ST	102	0.9 SE	CAL-SIT	N/A
PARK ST LANDING	2301	BLANDING AVE	48	0.5 SW	LUST	36
ALAMEDA ELECTRIC	2420	BLANDING AVE	62	0.3 SW	LUST	25
ALAMEDA ELECTRIC	2420	BLANDING AVE	123	0.3 SW	UST	N/A
ALLIED ENGINEERING AND PR	2421	BLANDING AVE	23	0.4 SW	RCRA	N/A
CLASSIC CLEANERS	2631	BLANDING AVE	19	0.3 SW	RCRA	N/A
ALPHA BETA		BLANDING/BRDWY	87	0.3 SW	CORTESE	C24
ALPHA BETA		BLANDING/BROADWAY	63	0.3 SW	LUST	C21
WEST BEACH SANITARY LANDF		BUILDING 114 CODE 51	120		WMUDS	N/A
SOHLAGES TRUCKING	2846	VAN HORN ST	49	0.9 SW	RCRA	N/A
MORGAN ENVIRONMENTAL SERV	1091	CALCOTSTE 2323 PL	46	0.8 NW	RCRA	N/A
ALAMEDA HISTORICAL HIGH S	2200	CENTRAL AVE	84	1.0 SW	LUST	44
HISTORIC ALAMEDA HIGH SCH	2200	CENTRAL AVE	142	1.0 SW	UST	N/A
AUTOMOTIVE AUTO REPAIR	2425	CENTRAL AVE	79	0.9 SW	LUST	C39
AUTOMOTIVE AUTO REPAIR	2425	CENTRAL AVE	92	0.9 SW	CORTESE	C39
STAHL WOODRIDGE CONSTRUCT	2428	CENTRAL AVE	80	0.9 SW	LUST	C39
CELIA HARRIS TRUST	2521	CENTRAL AVE	76	0.8 SW	LUST	37
CELIA HARRIS TRUST	2521	CENTRAL AVE	136	0.8 SW	UST	N/A
N. V. HEATHORN INC.	2846	CHAPMAN ST	125	0.3 NW	UST	N/A
SERVICE BRASS AND ALUMINU	2870	CHAPMAN ST	124	0.2 NW	UST	N/A
ESPOSITO PLATING CORP	2904	CHAPMAN ST	2	0.2 NW	CERCLIS	C22
ESPOSITO PLATING & POLISH	2904	CHAPMAN ST	18	0.2 NW	RCRA	N/A
ESPOSITO PLATING	2904	CHAPMAN ST	87	0.2 NW	CORTESE	C22
ESPOSITO PLATING CORPORAT	2904	CHAPMAN ST	100	0.2 NW	CAL-SIT	C22
VULCAN STEEL FOUNDRY	2909	CHAPMAN ST	123	0.2 NW	UST	N/A
SEATCO OFFICE SERVICES	2921	CHAPMAN ST	15	0.1 NW	RCRA	N/A
DISCOVERY	2021	CLEMENT AVE	39	1.0 NW	RCRA	N/A
GOOD CHEVROLET	2100	CLEMENT AVE	50	0.9 NW	RCRA	N/A
N COAST CLEMENT AVE	2100	CLEMENT AVE	50	0.9 NW	RCRA	N/A
DUTRA CONSTRUCTION CO INC	2199	CLEMENT AVE	41	0.7 SW	RCRA	N/A
SMITH-RICE COMPANY YARD	2199	CLEMENT AVE	134	0.7 SW	UST	N/A
CLEMENT AVENUE PROJECT	2235	CLEMENT AVE	70	0.6 SW	LUST	C38
CLEMENT AVENUE PROJECT	2235	CLEMENT AVE	89	0.6 SW	CORTESE	C38
RELIANCE SHEET & STRIP CO	2235	CLEMENT AVE	131	0.6 SW	UST	N/A
MIRACLE AUTO PAINTING	2307	CLEMENT AVE	28	0.5 SW	RCRA	N/A
MIRACLE AUTO PAINTING	2307	CLEMENT AVE	29	0.5 SW	RCRA	N/A
RON GODDE TOYOTA	2424	CLEMENT AVE	127	0.4 SW	UST	N/A
EXCLUSIVE AUTO ENTERPRISE	2037	CLEMENT BLDG 33 AVE	58	1.0 NW	RCRA	N/A
STERLING ENVIRONMENTAL CO	2033	CLEMENTSTE 100 AVE	58	1.0 NW	RCRA	N/A
KRUCS FINISHING	4356	COLISEUM WAY	101	0.9 SE	CAL-SIT	6
MARIN TUG & BARGE, INC		CRESCENT 6	60		RCRA	N/A
STEAM VALVE MACHINE CO IN	1809	DENNISON ST	50	0.9 NW	RCRA	N/A
BYTECH CHEMICAL CORPORATI	1905	DENNISON ST	137	0.8 SW	UST	N/A
HASLETT COMPANY	1991	DENNISON ST	45	0.8 NW	RCRA	N/A
ECONO CO CALIFORNIA INC	303	DERBY AVE	13	0.1 SW	RCRA	N/A
SHELL OIL CO OAKLAND PLAN	315	DERBY AVE	14	0.1 SW	RCRA	N/A
SIMMONS TERMINAL CORP	315	DERBY AVE	14	0.1 SW	RCRA	N/A

QUICK REFERENCE CONTINUED

<u>Sig</u>	<u>Address Number</u>	<u>Street Name</u>	<u>Page</u>	<u>Hearing</u>	<u>Agency</u>	<u>Map Ref.</u>
SIMMONS OIL CORPORATION	315	DERBY AVE	61	0.1 SW	LUST	C19
SIMMONS OIL CORPORATION	315	DERBY AVE	86	0.1 SW	CORTESE	C19
PETRO-STOP, INC.	315	DERBY AVE	123	0.1 SW	UST	N/A
F & F SURFACE GRINDING	510	DERBY AVE	12	0.0 NE	RCRA	N/A
ROCKYS AUTO BODY	2405	EAGLE AVE	27	0.5 SW	RCRA	N/A
ALAMEDA USD ISLAND CONTIN	2437	EAGLE AVE	26	0.5 SW	RCRA	N/A
ALAMEDA USD CORP YARD	2615	EAGLE AVE	25	0.5 SW	RCRA	N/A
ALAMEDA UNIFIED SCHOOL DI	2615	EAGLE AVE	66	0.5 SW	LUST	27
A.U.S.D. MAINTENANCE YARD	2615	EAGLE AVE	128	0.5 SW	UST	N/A
PORT OF OAKLAND - EMBARCAO		DENNISON AND EMBARCADER ST	98	0.9 NW	BEP	C40
PORT OF OAKLAND - EMBARCA		DENNISON AND EMBARCADERO ST	92	0.9 NW	CORTESE	C40
PORT OF OAKLAND - EMBARCA		DENNISON AND EMBARCADERO	102	0.0 NW	CAL-SIT	C40
PORT OF OAKLAND		EMBARCADERO CV MARINA SIT	8		CERCLIS	N/A
ALAMEDA LOCK & GLASS	2301	ENCINAL AVE	140	0.9 SW	UST	N/A
ALAMEDA FIRE DEPARTMENT	2401	ENCINAL AVE	83	1.0 SW	LUST	42
FIRE STATION #1	2401	ENCINAL AVE	142	1.0 SW	UST	N/A
ALAMEDA CELLARS	2425	ENCINAL AVE	83	1.0 SW	LUST	C42
ALAMEDA CELLARS	2425	ENCINAL	93	1.0 SW	CORTESE	C42
ALAMEDA AUTO BODY	1814	EVERETT ST	26	0.5 SW	RCRA	N/A
EXCLUSIVE AUTO ENTERPRIZE	1925	EVERETT ST	22	0.4 SW	RCRA	N/A
CHEVRON	3126	FERNESIDE BLVD	71	0.7 SE	LUST	C17
CHEVRON	3126	FERNESIDE BLVD	90	0.7 SE	CORTESE	C17
91153	3126	FERNESIDE BLVD	132	0.7 SE	UST	N/A
PORT OF OAKLAND		N FIELD	60		RCRA	N/A
STOP N GO	2710	FOOTHILL BLVD	83	1.0 NE	LUST	18
STOP N GO MARKET 07-1006	2710	FOOTHILL BLVD	141	1.0 NE	UST	N/A
HALLMARK CLEANERS	3241	FOOTHILL BLVD	57	1.0 NE	RCRA	N/A
ANALYSTS INC	2910	FORD ST	17	0.2 NW	RCRA	N/A
ANALYSTS INC.	2910	FORD ST	123	0.2 NW	UST	N/A
GILRO STAMPING CO.	2915	FORD ST	15	0.1 NW	RCRA	N/A
INDUSTRIAL STEAM	2985	FORD ST	87	0.1 NW	CORTESE	24
INDUSTRIAL STEAM	2985	FORD ST	123	0.1 NW	UST	N/A
STATE SHINGLE CO	880	FRUITVALE AVE	61	0.3 NE	LUST	17
STATE SHINGLE COMPANY	880	FRUITVALE AVE	124	0.3 NE	UST	N/A
BIG R LUMBERTERIA	301	HIGH ST	101	0.7 SE	CAL-SIT	12
GALLAGHER & HURKE	344	HIGH ST	71	0.7 SE	LUST	C15
HIGH STREET	344	HIGH ST	132	0.7 SE	UST	N/A
ITEL CONTAINER	400	HIGH ST	71	0.7 SE	LUST	C15
ITEL CONTAINER	400	HIGH ST	90	0.7 SE	CORTESE	C15
UNION CHEMICALS DIVISION	401	HIGH ST	36	0.7 SE	RCRA	N/A
SPD-UNOCAL CHEMICALS DIV.	401	HIGH ST	104	0.7 SE	WDS	C15
OAKLAND DISTRIBUTION CENT	401	HIGH ST	132	0.7 SE	UST	N/A
DAILEY BODY CO	410	HIGH ST	37	0.7 SE	RCRA	N/A
INTEGRATED ENVIRONMENTAL	499	HIGH ST	47	0.7 SE	RCRA	N/A
COBBLEDICK-KIBBE, INC.	500	HIGH ST	72	0.7 SE	LUST	11
J M RICH PAINT AND VARNIS	615	HIGH ST	38	0.7 SE	RCRA	N/A
J M RICH PAINT & VARNISH	615	HIGH ST	132	0.7 SE	UST	N/A
SHELL	620	HIGH ST	70	0.7 SE	LUST	C9
SHELL	630	HIGH ST	89	0.7 SE	CORTESE	C9

QUICK REFERENCE CONTINUED

<u>Site</u>	<u>Address Number</u>	<u>Street Name</u>	<u>Page</u>	<u>Heading</u>	<u>Agency</u>	<u>Map Ref.</u>
HIGH STREET FOOD MART	630	HIGH ST	131	0.7 SE	UST	N/A
EXXON	720	HIGH ST	74	0.8 SE	LUST	C6
EXXON	720	HIGH ST	90	0.8 SE	CORTESE	C6
VICTORS TEXACO	720	HIGH ST	134	0.8 SE	UST	N/A
SOUTHERN PACIFIC TRANSPOR	744	HIGH ST	74	0.8 SE	LUST	C6
ED'S AUTO WRECKERS	752	HIGH ST	74	0.8 SE	LUST	C6
ED'S AUTO WRECKERS	752	HIGH ST	90	0.8 SE	CORTESE	C6
HATTEN PROPERTY	752	HIGH ST	91	0.8 SE	CORTESE	C6
SCRAP METAL SUPPLY CO.	758	HIGH ST	134	0.8 SE	UST	N/A
WASTE OIL RECOVERY SYSTEM	801	HIGH ST	32	0.8 SE	RCRA	N/A
OAKLAND UNIFIED SCHOOL DI	900	HIGH ST	78	0.9 SE	LUST	3
PURCHASE & SUPPLY	900	HIGH ST	138	0.9 SE	UST	N/A
HOYT HEATER CO OF NORTHER	926	HIGH ST	47	0.9 SE	RCRA	N/A
FACILITIES MANAGEMENT	955	HIGH ST	138	0.9 SE	UST	N/A
ALAMEDA TEXACO (INDEPENDE	1357	HIGH ST	83	1.0 SW	LUST	C21
TEXACO	1357	HIGH ST	91	1.0 SW	CORTESE	C21
ALAMEDA MAXS AUTO SERVICE	1357	HIGH ST	142	1.0 SW	UST	N/A
EL MONTE RV CENTER	4341	HOWARD ST	75	0.8 SE	LUST	9
EL MONTE RV CENTER	4341	HOWARD ST	135	0.8 SE	UST	N/A
REC-LAYWMA, EBMUD, CAUTRA		1-580 E 238 E 880	107		WDS	N/A
NPD-CALTRANS CYPRESS PROJ		1-880 CYPRESS PROJ	112		WDS	N/A
USCG SPECIAL SERVICES		AUTO HOBBY SHOP GOV ISLAN	59		RCRA	N/A
RHODES-JAMIESON BATCH PLA	333	KENNEDY ST	62	0.3 NW	LUST	C28
RHODES-JAMIESON BATCH PLA	333	KENNEDY ST	87	0.3 NW	CORTESE	C28
RIGHT AWAY READY MIX	401	KENNEDY ST	65	0.4 NW	LUST	32
RIGHT AWAY READY MIX, INC	401	KENNEDY ST	127	0.4 NW	UST	N/A
FIDELITY PACKAGING CORP	646	KENNEDY ST	29	0.5 NW	RCRA	N/A
FIDELITY PACKAGING CO	646	KENNEDY ST	68	0.5 NW	LUST	33
SARONI TFI	727	KENNEDY ST	129	0.5 NW	UST	N/A
HOLT GRAPHIC ARTS	800	KENNEDY ST	70	0.6 NW	LUST	34
HOLT GRAPHIC ARTS INC	800	KENNEDY ST	131	0.6 NW	UST	N/A
KILPATRICKS BAKERY	955	KENNEDY ST	73	0.7 NW	LUST	35
KILPATRICK'S BAKERY	955	KENNEDY ST	133	0.7 NW	UST	N/A
U C HOUSEHOLD SHIPPING CO	333	LANCASTER ST	16	0.2 SE	RCRA	N/A
DEL MONTE-PLANT #26	400	LANCASTER ST	122	0.1 SE	UST	N/A
JOHNSON PROPELLER CO	603	LANCASTER ST	13	0.1 NE	RCRA	N/A
AMERICAN CONTRACTING SERV	3229	SAN LEANDRO ST	20	0.4 NE	RCRA	N/A
AMERICAN CONTRACTING SERV	3229	SAN LEANDRO ST	88	0.4 NE	CORTESE	14
AMERICAN CONTRACTING SERV	3229	SAN LEANDRO ST	126	0.4 NE	UST	N/A
CHEVRON	3616	SAN LEANDRO ST	65	0.5 NE	LUST	C12
CHEVRON	3616	SAN LEANDRO ST	88	0.5 NE	CORTESE	C12
EAST BAY GENERATOR CO	3740	SAN LEANDRO ST	21	0.6 NE	RCRA	N/A
GUY'S SERVICE	3820	SAN LEANDRO ST	133	0.7 NE	UST	N/A
EAGLE GAS & MINI MART	4301	SAN LEANDRO ST	138	0.9 SE	UST	N/A
ABBEY DRESS INC	401	LESSER ST	52	1.0 SE	RCRA	N/A
INSTANTWHIP TIP TOP FOODS	475	LESSER ST	53	1.0 SE	RCRA	N/A
INSTANTWHIP TIP TOP FOODS	475	LESSER ST	110	1.0 SE	UST	N/A
CLARK LIFT/OAKLAND INC	483	LESSER ST	140	1.0 SE	UST	N/A
AMERICAN CYLINDER HEAD	499	LESTER AVE	53	1.0 SE	RCRA	N/A
UNION OIL SS #5294	2267	LINCOLN AVE	137	0.8 SW	UST	N/A
OIL CHANGERS	3425	LINCOLN AVE	39	0.7 SW	RCRA	N/A

CHEMICAL DATA MANAGEMENT SYSTEMS

QUICK REFERENCE CONTINUED

<u>Site</u>	<u>Address Number</u>	<u>Street Name</u>	<u>Page</u>	<u>Bearing</u>	<u>Agency</u>	<u>Map Ref.</u>
KILPATRICK'S BAKERIES INC	2100	LIVINGSTON ST	78	0.9 NW	LUST	30
ADVANCED GENETICS RESEARCH	2220	LIVINGSTON/STE 202 ST	45	0.8 NW	RCRA	N/A
WESTERN DOOR & SASH CO. STATION	4601	MALAT ST	147	0.9 SE	UST	N/A
HEITZ TRUCKING INC	3133	MARINA DR	132	0.7 SE	UST	N/A
PACIFIC BELL	1125	MILLER AVE	134	0.7 NW	UST	N/A
ALAMEDA POLICE DEPARTMENT	6415	MITCHELL AVE	38	0.7 NE	RCRA	N/A
ALAMEDA POLICE DEPARTMENT	1555	OAK ST	77	0.8 SW	LUST	C31
ALAMEDA POLICE DEPARTMENT	1555	OAK ST	92	0.8 SW	CORTESE	C31
ALAMEDA POLICE DEPARTMENT	1555	OAK ST	136	0.8 SW	UST	N/A
CONTAINER PRODUCTS	1849	OAK ST	35	0.6 SW	RCRA	N/A
SKS DIE CASTING, INC	1849	OAK ST	117	0.6 SW	SARA	10
ALAMEDA PLANT	1849	OAK ST	130	0.6 SW	UST	N/A
ERMUD		OAKPORT ST	84		LUST	N/A
ERMUD		OAKPORT RD	94		CORTESE	N/A
AMERON POLE PRODS DIV	4417	OAKPORT ST	42	0.8 SE	RCRA	N/A
EAST BAY CLARKIFT	4701	OAKPORT ST	53	1.0 SE	RCRA	N/A
BAUER PROPERTY	4701	OAKPORT ST	81	1.0 SE	LUST	4
ROYL BURGE INC	2310	PACIFIC AVE	40	0.7 SW	RCRA	N/A
GOOD CHEVROLET PAINT SHOP	2329	PACIFIC AVE	41	0.7 SW	RCRA	N/A
ACTION DESIGN	1511	PARK ST	47	0.8 SW	RCRA	N/A
BP OIL/MOBIL	1541	PARK ST	76	0.8 SW	LUST	C37
MOBIL	1541	PARK ST	91	0.8 SW	CORTESE	C37
BP OIL CO FACILITY #11265	1541	PARK ST	136	0.8 SW	UST	N/A
GOOD CHEVROLET	1629	PARK ST	33	0.6 SW	RCRA	N/A
GOOD CHEVROLET	1630	PARK ST	32	0.6 SW	RCRA	N/A
GOOD CHEVROLET	1630	PARK ST	69	0.6 SW	LUST	C36
GOOD CHEVROLET	1630	PARK	89	0.6 SW	CORTESE	C36
GOOD CHEVROLET	1630	PARK ST	129	0.6 SW	UST	N/A
WINNER FORD	1650	PARK ST	33	0.6 SW	RCRA	N/A
M LADY FORD DBA WINNER F	1650	PARK ST	44	0.6 SW	RCRA	N/A
WINNER FORD	1650	PARK ST	129	0.6 SW	UST	N/A
M AND J BODY SHOP	1700	PARK ST	74	0.6 SW	RCRA	N/A
CAVANAUGH MOTORS INC	1741	PARK ST	74	0.6 SW	RCRA	N/A
CAVANAUGH MOTORS	1700	PARK ST	69	0.6 SW	LUST	C34
CAVANAUGH MOTORS	1700	PARK ST	89	0.6 SW	CORTESE	C34
CAVANAUGH MOTORS, INC.	1700	PARK ST	130	0.6 SW	UST	N/A
XTRA OIL CO DBA SHELL OIL	1701	PARK ST	140	0.6 SW	UST	N/A
WICKLAND OIL CO REGAL STA	1725	PARK ST	35	0.6 SW	RCRA	N/A
EXXON/REGAL	1725	PARK ST	70	0.6 SW	LUST	C34
REGAL/EXXON	1725	PARK ST	89	0.6 SW	CORTESE	C34
EXXON # 70104 #405	1725	PARK ST	130	0.6 SW	UST	N/A
HENRY-DARE PROPERTY	1726	PARK ST	69	0.6 SW	LUST	C34
ALAMEDA FOREIGN AUTO	1726	PARK ST	130	0.6 SW	UST	N/A
UNKNOWN	1800	PARK ST	67	0.5 SW	LUST	C33
CHEVRON #94463	1801	PARK ST	128	0.5 SW	UST	N/A
RON GOODE RAMBLER & TOYOT	1825	PARK ST	37	0.5 SW	RCRA	N/A
RON GOODE TOYOTA	1825	PARK ST	67	0.5 SW	LUST	C33
RON GOODE TOYOTA INC	1825	PARK ST	128	0.5 SW	UST	N/A
ALAMEDA COLLISION REPAIR	1911	PARK ST	28	0.5 SW	RCRA	N/A
ALAMEDA COLLISION	1911	PARK ST	67	0.5 SW	LUST	C31
ALAMEDA COLLISION	1911	PARK ST	88	0.5 SW	CORTESE	C31

QUICK REFERENCE CONTINUED

<u>Site</u>	<u>Address</u>	<u>Street</u>	<u>Page</u>	<u>Locality</u>	<u>Agency</u>	<u>Map Ref.</u>
	<u>Number</u>	<u>Name</u>				
GOODE MITSUBISHI	1918	PARK ST	23	0.1 SW	RCRA	N/A
CONSOLIDATED ENGINEERING	415	PETERSON ST	17	0.2 NW	RCRA	N/A
PORTWOOD SHELL	820	PORTWOOD AVE	125	0.3 NW	UST	N/A
SOUTHERN PACIFIC		PRIVATE RD	85		LUST	N/A
SOUTHERN PACIFIC		PRIVATE RD	94		CORTESE	N/A
FOWLER ANDERSON MORTUARY	2244	SANTA CLARA AVE	80	0.9 SW	LUST	43
PUBLIC WORKS DEPARTMENT	2263	SANTA CLARA AVE	139	0.9 SW	UST	N/A
HILL CHUN SERVICE STATION	2301	SANTA CLARA AVE	79	0.9 SW	LUST	41
HILL CHUN'S SERVICE	2301	SANTA CLARA AVE	139	0.9 SW	UST	N/A
MERRITT TIRE	2501	SANTA CLARA AVE	76	0.8 SW	LUST	C35
MERRITT TIRE	2501	SANTA CLARA ST	91	0.8 SW	CORTESE	C35
MERRITT TIRE	2501	SANTA CLARA AVE	136	0.8 SW	UST	N/A
SHELL		TERMINAL FACILITY	85		LUST	N/A
SHELL		TERMINAL FACILITY	94		CORTESE	N/A
TIDEWATER BUSINESS PARK		TIDEWATER AVE	92	0.8 SE	CORTESE	C11
TIDEWATER BUSINESS PARK		TIDEWATER AVE	77	0.8 SE	LUST	C11
CALIFORNIA STEVEDORE & BA	4500	TIDEWATER AVE	75	0.8 SE	LUST	C11
CALIF STEVEDORE & BALLAST	4500	TIDEWATER AVE	137	0.8 SE	UST	N/A
TIDEWATER SAND & GRAVEL	4501	TIDEWATER AVE	135	0.8 SE	UST	N/A
ABF FREIGHT SYSTEMS INC	4575	TIDEWATER AVE	44	0.8 SE	RCRA	N/A
ABF FREIGHT SYSTEMS	4575	TIDEWATER AVE	75	0.8 SE	LUST	C10
ABF FREIGHT SYSTEMS	4575	TIDEWATER	91	0.8 SE	CORTESE	C10
ABF FREIGHT SYSTEM INC	4575	TIDEWATER AVE	135	0.8 SE	UST	N/A
WHITE BROTHERS	4801	TIDEWATER AVE	80	1.0 SE	LUST	7
EXXON CO USA ALAMEDA BULK	2001	VERSAILLES	19	0.3 SE	RCRA	N/A
KING PETROLEUM	2001	VERSAILLES AVE	62	0.3 SE	LUST	23
ON TIME TOWING	3800	WATTLING ST	129	0.6 SE	UST	N/A

RCRA SUMMARY

This report provides a brief list of RCRA facilities, found within the specified radius, grouped by site class. For a more detailed site description, refer to the page number associated with each site.

<u>Site Class</u> <u>Source</u>	<u>Site Name</u>	<u>Site Address</u>	<u>Bearing</u>	<u>Page</u>
Treatment Storage Disposal Facility				
Notification	AMERICAN CAN PACKAGING INC	3801 E 8TH ST	0.5 SE	25
EPA Inspection	AMERICAN CAN PACKAGING INC	3801 E 8TH ST	0.5 SE	25
Part A	AMERICAN CAN PACKAGING INC	3801 E 8TH ST	0.5 SE	25
Transporter Facility				
Notification	SHELL OIL CO OAKLAND PLANT	315 DERBY AVE	0.1 SW	14
Notification	U C HOUSEHOLD SHIPPING CO	333 LANCASTER ST	0.2 SE	16
Notification	AMERICAN CONTRACTING SERV	3229 SAN LEANDRO ST	0.4 NE	20
Notification	PACIFIC BELL	1415 MITCHELL AVE	0.7 NE	38
Notification	DUTRA CONSTRUCTION CO INC	2199 CLEMENT AVE	0.7 SW	41
Notification	WASTE OIL RECOVERY SYSTEMS	801 HIGH ST	0.8 SE	42
Notification	HANLETT COMPANY	1091 DENNISON ST	0.8 NW	45
Notification	BAY AREA PETROLEUM INC	421 23RD AVE	0.8 NW	46
Notification	SOULAGES TRUCKING	2846 VAN BUREN ST	0.9 SW	49
Notification	STEAM VALVE MACHINE CO INC	1899 DENNISON ST	0.9 NW	50
Notification	STERLING ENVIRONMENTAL CORP	3033 CLEMENT AVE STE 100	1.0 NW	58
Notification	MARIN TUG & BARGE INC	CRESCENT A		
Large Quantity Generator				
Notification	F & F SURFACE GRINDING	510 DERBY AVE	0.0 NE	12
Notification	JOHNSON PROPELLER CO	603 LANCASTER ST	0.1 NE	13
Notification	ICONOCO CALIFORNIA INC	303 DERBY AVE	0.1 SW	13
Notification	SHELL OIL CO OAKLAND PLANT	315 DERBY AVE	0.1 SW	14
Notification	SIMMONS TERMINAL CORP	315 DERBY AVE	0.1 SW	14
Notification	GH.RO STAMPING CO.	2915-37 FORD ST	0.1 NW	15
Notification	SEATCO OFFICE SERVICES	2921 CHAPMAN ST	0.1 NW	15
Notification	ANALYSTS INC	2910 FORD ST	0.2 NW	17
Notification	ESPOSITO PLATING & POLISHING	2904-2908 CHAPMAN ST	0.2 NW	18
Notification	DEL MONTE CORPORATION	3180 E 9TH ST	0.3 NE	18
Notification	EXXON CO USA ALAMEDA BULK PL	2001-A VERSAILLES	0.3 SE	19
Notification	OWENS-ILLINOIS INC OAKLAND P	3600 ALAMEDA AVE	0.4 SE	20
Notification	AMERICAN CONTRACTING SERV	3229 SAN LEANDRO ST	0.4 NE	20
Notification	NORTON B W MANUFACTURING CO#	3180 E 10TH ST	0.4 NE	21
Notification	DEL MONTE USA OAKLAND #37	1100 29TH AVE	0.4 NE	21
Notification	CALTRANS DISTRICT 4	1112 29TH AVE	0.4 NE	22
Notification	EXCLUSIVE AUTO ENTERPRIZES	1925 EVERETT ST	0.4 SW	22
Notification	GOODE MITSUBISHI	1918 PARK ST	0.4 SW	23
Notification	EXCHANGE LINEN SERVICE	527 23RD AVE	0.4 NW	24
Notification	ROADWAY EXPRESS	2806 E 10TH ST	0.4 NW	24
Notification	AMERICAN CAN PACKAGING INC	3801 E 8TH ST	0.5 SE	25
EPA Inspection	AMERICAN CAN PACKAGING INC	3801 E 8TH ST	0.5 SE	25
Notification	ALAMEDA AUTO BODY	1814 EVERETT ST	0.5 SW	26
Notification	ROCKY'S AUTO BODY	2405 EAGLE AVE	0.5 SW	27
Notification	RON GOODE RAMBLER & TOYOTA	1825 PARK ST	0.5 SW	27

RCRA SUMMARY CONTINUED

<u>Site Class</u> <u>Source</u>	<u>Site Name</u>	<u>Site Address</u>	<u>Bearing</u>	<u>Page</u>
Notification	FIDELITY PACKAGING CORP	616 KENNEDY ST	0.5 NW	29
Notification	EKOTEK INC OAKLAND PLANT	4201 ALAMEDA AVE	0.6 SE	30
Notification	EAST BAY GENERATOR CO	3740 SAN LEANDRO ST	0.6 NE	31
Notification	MELROSE FORD	3050 E 14TH ST	0.6 NE	32
Notification	WINNER FORD	1650 PARK ST	0.6 SW	33
Notification	CONTAINER PRODUCTS	1840 OAK ST	0.6 SW	35
Notification	SHELL STATION #204-5508-2709	3750 E 14TH ST 38TH AVE	0.7 NE	36
Notification	UNION CHEMICALS DIVISION	401 HIGH ST	0.7 SE	36
Notification	PACIFIC BELL	1415 MITCHELL AVE	0.7 NE	38
Notification	DIAMOND DIESEL	2550 E 12TH ST	0.7 NW	39
Notification	ISHII OAKLAND CITY OF HOUSIN	1180 25TH AVE	0.7 NW	39
Notification	OAKLAND HOSPITAL	2648 E 14TH ST	0.7 NW	40
Notification	ROY L BURGE INC	2310 PACIFIC AVE	0.7 SW	40
Notification	CLOROX CO THE	850 42ND AVE	0.8 SE	43
Notification	AUF FREIGHT SYSTEMS INC	3575 THORWATER AVE	0.8 SE	44
Notification	HASLETT COMPANY	1991 DENNISON ST	0.8 NW	45
Notification	MORGAN ENVIRONMENTAL SERVICE	1091 CALCOT PL STE 2323	0.8 NW	46
Notification	HOYT HEATER CO OF NORTHERN C	926 HIGH ST	0.9 SE	47
Notification	SAJJITARIAN PRESS	1022 22ND AVE	0.9 NW	49
Notification	FAMILY THR CLEANERS	4330 E 14ST	0.9 SE	51
Notification	DTR TRUCK RENTALS	2250 E 12TH ST		
Notification	PACIFIC GALVANIZING#	715 46TH AVE	1.0 SE	54
Notification	ARROW SIGN CO	1046 45TH AVE	1.0 SE	55
Notification	YYK ENTERPRISES, INC	1020 44TH AVE	1.0 SE	55
Notification	SHELL STATION #204-5508-4507	2142 E 14TH ST 2ND AVE	1.0 NW	57
Notification	CALIFORNIA STEEL PROCESSING	848 49TH AVE	1.0 SE	59
Notification	USCG SPECIAL SERVICES	AUTO HOBBY SHOP GOV ISLAND		
Notification	MARIN TUG & BARGE, INC	CRESCENT 6		
Notification	PORT OF OAKLAND	NORTH FIELD		
Small Quantity Generator				
Notification	CONSOLIDATED ENGINEERING LAB	415 PETERSON ST	0.2 NW	17
Notification	CLASSIC CLEANERS	2631 BLANDING AVE	0.3 SW	19
Notification	ALAMEDA USD ISLAND CONTINUA	2437 EAGLE AVE	0.5 SW	26
Notification	ALAMEDA COLLISION REPAIR	1911 PARK ST	0.5 SW	28
Notification	MIRACLE AUTO PAINTING	2307 CLEMENT AVE	0.5 SW	28
Notification	MIRACLE AUTO PAINTING	2307 CLEMENT AVE	0.5 SW	29
Notification	LUCASEY MANUFACTURING CORP	2744 E 11TH ST	0.5 NW	30
EPA Inspection	KALLISTA, INC	929 38TH AVE	0.6 NE	31
Notification	M AND I BODY SHOP	1700 PARK ST	0.6 SW	34
Notification	DAILEY BODY CO	440 HIGH ST	0.7 SE	37
Notification	IM RICH PAINT AND VARNISH C	615 HIGH ST	0.7 SE	38
Notification	GOOD CHEVROLET PAINT SHOP	2329 PACIFIC AVE	0.7 SW	41
Notification	NEW GENCO CORP	1237 40TH AVE	0.8 NE	43
Notification	ACTION DESIGN	1511 PARK ST	0.8 SW	47
Notification	KALLISTA INC	4218 E 12TH ST	0.9 SE	48
Notification	F H DAILEY MOTOR CO	4117 E 14TH ST	0.9 NE	48
Notification	EXXON	2200 E 12TH ST	0.9 NW	52
Notification	EAST BAY CLARKLIFT	4701 OAKPORT ST	1.0 SE	53
Notification	PARKMEAD PRODUCTS	930 45TH AVE	1.0 SE	54
Notification	HALLMARK CLEANERS	3241 FORTHILL BLVD	1.0 NE	57

CHEMICAL DATA MANAGEMENT SYSTEMS

RCRA SUMMARY CONTINUED

<u>Site Class</u> <u>Source</u>	<u>Site Name</u>	<u>Site Address</u>	<u>Bearing</u>	<u>Page</u>
Notification	EXCLUSIVE AUTO ENTERPRISES	2037 CLEMENT AVE BLDG 33	1.0 NW	58
Conditionally Exempt Small Quantity Generator				
Notification	ALLIED ENGINEERING AND PROD	2421 BLANDING AVE	0.4 SW	29
Notification	GOOD CHEVROLET	1630 PARK ST	0.6 SW	32
Notification	GOOD CHEVROLET	1629 PARK ST	0.6 SW	33
Notification	WICKLAND OIL CO REGAL STATIO	1725 PARK ST	0.6 SW	35
Notification	CIT ROCK PRINTING	3960 E 14TH ST	0.8 NE	44
Notification	ADVANCED GENETICS RESEARCH I	2220 LIVINGSTON ST STE 202	0.8 NW	45
Notification	GOOD CHEVROLET	2100 CLEMENT AVE	0.9 NW	50
Notification	AUREY PRESS INC	401 LESSER ST	1.0 SE	52
Notification	GRAND AUTO, INC	4256 E 14TH ST	1.0 NE	56
Notification	GRAND AUTO, INC	4240 E 14TH ST	1.0 NE	56
Burner Blender				
	Not found.			

CAL-SITES SUMMARY

This report provides a list of Cal-Sites facilities, found within the specified radius, with status codes other than No Further Action (NFA). For a more detailed site description, refer to the page number associated with each site.

<u>Site Class</u> <u>Site Status</u>	<u>Site Name</u>	<u>Site Address</u>	<u>Bearing</u>	<u>Page</u>
Non-NFA Sites				
REFRW	DIG D LUMBERERIA	30141 HIGH STREET	0.7 SE	101
REFRW	EKOTEK LUBE	4200 ALAMEDA AVE	0.6 SE	101
SSR	ESPOSITO PLATING CORPORATION	2904-2908 CHAPMAN STREET	0.2 NW	100
AWP	PORT OF OAKLAND - EMBARCADER	DENNISON AND EMBARCADER STREETS	0.9 NW	102

SUBJECT PROPERTY:

510 DERBY AVE.
OAKLAND
12/13/94 DE94037

CERCLIS
(Federal)

The information contained in this report is the current database provided by the E.P.A. list as of August, 1994.

The U.S. Environmental Protection Agency (E.P.A.) has compiled this list of contaminated properties for designation under the Federal Superfund Program pursuant to the *Comprehensive Environmental Response Compensation and Liability Act (CERCLA)*. These sites represent environmental concern for the discharge of hazardous materials by hazardous waste generators, treatment and storage facilities, and hazardous waste disposal sites.

* Distance coordinates are provided as a convenience only. Estimated distance is based on the mapping information provided by the U.S. Government files and may vary from local street guide maps. Elevation data is based on U.S. Geological Survey data and is limited in scope and accuracy to this source. Sites that are not provided with coordinates are generally the result of inaccurate or incomplete information provided by Federal and State government record files.

FACILITY DATA

CERCLIS FACILITY DATA CONTINUEDSite Information

Distance: 0.2 mile Northwest
 Elevation: 16'
 Map Ref.#: C22
 Facility ID: CAD009174103
 Facility Name: ESPOSITO PLATING CORP
 Address: 2904-2908 CHAPMAN ST
 City, State, Zip: OAKLAND, CA 94601

Federal Facility: No
 Ownership: Unknown
 Classification: No Determination
 Last Update: 06/02/94
 Name Source: State Files
 NPL Status: Not on NPL (is not currently nor was formally on the proposed or final NPL.
 includes anticipated removals occurring at a location not previously identified as a
 CERCLIS site)
 RCRA Facility: No

Alias Information

Facility Alias: ESPOSITO PLATING & POLISHING CORP
 Address:
 City, State, Zip:

Facility Alias: JACK ESPOSITO (OWNER)
 Address:
 City, State, Zip:

Operable Unit 00 Information

Operable Unit Name: SITE EVALUATION/DISPOSITION

Events

<u>Event Name</u>	<u>Lead</u>	<u>Current Plan</u>		<u>Actual</u>		<u>Current Plan</u>	
		<u>Start</u>	<u>Complete</u>	<u>Start</u>	<u>Complete</u>	<u>Fiscal Quarter</u>	
		<u>Date</u>	<u>Date</u>	<u>Date</u>	<u>Date</u>	<u>Start</u>	<u>End</u>
DISCOVERY	State	N/A	N/A	N/A	06/01/86	N/A	N/A
PRELIMINARY ASSESSMENT	State	N/A	N/A	06/01/86	04/01/87	N/A	N/A
/N.F.A.							

SUBJECT PROPERTY:

510 DERBY AVE.
OAKLAND
12/13/91 DE94037

CERCLIS FACILITY DATA CONTINUED

Site Information

Distance: 0.5 mile Southeast
Elevation: 49'
Map Ref.#: C13
Facility ID: CAD009162116
Facility Name: AMERICAN NATIONAL CAN CO
Address: 3801 EAST 8TH ST
City, State, Zip: OAKLAND, CA 94601

Federal Facility: No
Ownership: Private
Classification: No Determination
Last Update: 06/02/94
NPL Status: Not on NPL (is not currently nor was formally on the proposed or final NPL.
Includes unanticipated removals occurring at a location not previously identified as a
CERCLIS site)

RCRA Facility: Yes - Environmental Priority Initiative

Alias Information

Facility Alias: AMERICAN CAN CO.
Address:
City, State, Zip:

Operable Unit 00 Information

Operable Unit Name: SITE EVALUATION/DISPOSITION

Events

<u>Event Name</u>	<u>Lead</u>	<u>Current Plan</u>		<u>Actual</u>		<u>Current Plan</u>	
		<u>Start Date</u>	<u>Complete Date</u>	<u>Start Date</u>	<u>Complete Date</u>	<u>Fiscal Quarter</u>	<u>End</u>
DISCOVERY	Federal	N/A	N/A	N/A	03/23/90	N/A	N/A
PRELIMINARY ASSESSMENT	Federal	N/A	N/A	N/A	10/21/91	N/A	N/A

SUBJECT PROPERTY:

510 DERBY AVE.
OAKLAND
12/13/94 DE94037

CERCLIS FACILITY DATA CONTINUED

Site Information

Distance: 0.6 mile Southeast
Elevation: 35'
Map Ref.#: C14
Facility ID: CAD980496871
Facility Name: BAYSIDE OIL CO
Address: 4200 ALAMEDA AVE
City, State, Zip: OAKLAND, CA 94601

Federal Facility: No
Ownership: Unknown
Classification: No Determination
Last Update: 06/02/94
Name Source: State Files
NPL Status: Not on NPL (is not currently nor was formally on the proposed or final NPL.
Includes unanticipated removals occurring at a location not previously identified as a CERCLIS site)
RCRA Facility: No

Alias Information

Facility Alias: FABIAN OIL CO
Address:
City, State, Zip: .

Facility Alias: BONUS INTERNATIONAL OIL CO
Address:
City, State, Zip: .

Facility Alias: EKOTEK LUBE
Address:
City, State, Zip: .

Facility Alias: ECONOMY OIL COMPANY
Address:
City, State, Zip: .

Operable Unit 00 Information

Operable Unit Name: SITE EVALUATION/DISPOSITION

Events

<u>Event Name</u>	<u>Lead</u>	<u>Current Plan</u>		<u>Actual</u>		<u>Current Plan</u>	
		<u>Start</u>	<u>Complete</u>	<u>Start</u>	<u>Complete</u>	<u>Fiscal Quarter</u>	
		<u>Date</u>	<u>Date</u>	<u>Date</u>	<u>Date</u>	<u>Start</u>	<u>End</u>
DISCOVERY	State	N/A	N/A	N/A	02/01/79	N/A	N/A
PRELIMINARY ASSESSMENT	Federal	N/A	N/A	N/A	09/01/84	N/A	N/A
PRELIMINARY ASSESSMENT / N.F.A.	Federal	N/A	N/A	N/A	05/01/88	N/A	N/A

SUBJECT PROPERTY:

510 DERBY AVE.
OAKLAND
12/13/94 DE94037

CERCLIS FACILITY DATA CONTINUED

Site Information

Distance: 0.7 mile Northwest
Elevation: 72'
Map Ref.#: 28
Facility ID: CA7860090015
Facility Name: OAKLAND CITY OF, HOUSING AUTHORITY
Address: 1180 25TH AVE
City, State, Zip: OAKLAND, CA 94601

Federal Facility: No
Ownership: Other
Classification: No Determination
Last Update: 06/02/94
NPL Status: Not on NPL (is not currently nor was formally on the proposed or final NPL, includes unanticipated removals occurring at a location not previously identified as a CERCLIS site)
RCRA Facility: No

Operable Unit 00 Information

Operable Unit Name: SITE EVALUATION/DISPOSITION

Events

<u>Event Name</u>	<u>Lead</u>	<u>Current Plan</u>		<u>Actual</u>		<u>Current Plan</u>	
		<u>Start Date</u>	<u>Complete Date</u>	<u>Start Date</u>	<u>Complete Date</u>	<u>Fiscal Quarter</u>	
DISCOVERY	Federal	N/A	N/A	N/A	05/01/88	N/A	N/A

SUBJECT PROPERTY:

510 DERBY AVE.
OAKLAND
12/13/94 DE94037

CERCLIS FACILITY DATA CONTINUED

Site Information

Distance: 0.8 mile Southeast
Elevation: 61'
Map Ref.#: C7
Facility ID: CAD000629485
Facility Name: CLOROX CO OAKLAND PLT
Address: 850 42ND AVE
City, State, Zip: OAKLAND, CA 94601

Federal Facility: No
Ownership: Unknown
Classification: No Determination
Last Update: 06/02/94
Name Source: EPA Files
NPL Status: Not on NPL (is not currently nor was formally on the proposed or final NPL.
Includes unanticipated removals occurring at a location not previously identified as a
CERCLIS site)
RCRA Facility: No

Alias Information

Facility Alias: CLOROX CO THE
Address:
City, State, Zip: .

Operable Unit 00 Information

Operable Unit Name: SITE EVALUATION/DISPOSITION

Events

<u>Event Name</u>	<u>Lead</u>	<u>Current Plan</u>		<u>Actual</u>		<u>Current Plan</u>	
		<u>Start</u>	<u>Complete</u>	<u>Start</u>	<u>Complete</u>	<u>Fiscal Quarter</u>	
		<u>Date</u>	<u>Date</u>	<u>Date</u>	<u>Date</u>	<u>Start</u>	<u>End</u>
SCREENING SITE INSPECTION	Federal	N/A	N/A	N/A	09/01/84	N/A	N/A
DISCOVERY	Federal	N/A	N/A	N/A	08/01/80	N/A	N/A
PRELIMINARY ASSESSMENT	Federal	N/A	N/A	N/A	06/01/82	N/A	N/A
SCREENING SITE INSPECTION	Federal	N/A	N/A	N/A	03/27/90	N/A	N/A
/ N.F.A.							

SUBJECT PROPERTY:

510 DERBY AVE.
OAKLAND
12/13/94 DE94037

CERCLIS FACILITY DATA CONTINUED

Site Information

Facility ID: CAD980637144
Facility Name: NATIONAL LEAD CO
Address: 47TH AVE & E 10TH ST
City, State, Zip: OAKLAND, CA 94601

Federal Facility: No
Ownership: Unknown
Last Update: 06/02/94
Name Source: NOTIS
NPL Status: Not on NPL (is not currently nor was formally on the proposed or final NPL.
Includes unanticipated removals occurring at a location not previously identified as a
CERCLIS site)
RCRA Facility: No

Operable Unit 00 Information

Operable Unit Name: SITE EVALUATION/DISPOSITION

Events

<u>Event Name</u>	<u>Lead</u>	<u>Current Plan</u>		<u>Actual</u>		<u>Current Plan</u>	
		<u>Start</u>	<u>Complete</u>	<u>Start</u>	<u>Complete</u>	<u>Fiscal Quarter</u>	
		<u>Date</u>	<u>Date</u>	<u>Date</u>	<u>Date</u>	<u>Start</u>	<u>End</u>
DISCOVERY	Federal	N/A	N/A	N/A	06/01/81	N/A	N/A
PRELIMINARY ASSESSMENT	Federal	N/A	N/A	N/A	11/01/81	N/A	N/A
PRELIMINARY ASSESSMENT	Federal	N/A	N/A	N/A	08/01/88	N/A	N/A
/N.F.A.							

SUBJECT PROPERTY:

510 DERBY AVE.
OAKLAND
12/13/94 DE94037

CERCLIS FACILITY DATA CONTINUED

Site Information

Facility ID: CAD980638670
Facility Name: PORT OF OAKLAND
Address: EMBARCADERO CV MARINA SITE
City, State, Zip: OAKLAND, CA 94606

Federal Facility: No
Ownership: Unknown
Last Update: 06/02/94
Name Source: EPA Files
NPL Status: Not on NPL (is not currently nor was formally on the proposed or final NPL.
Includes unanticipated removals occurring at a location not previously identified as a
CERCLIS site)

RCRA Facility: No

Alias Information

Facility Alias: PORT OF OAKLAND
Address: VARIOUS LOCATIONS AT PORT
City, State, Zip: OAKLAND, CA 94604

Operable Unit 00 Information

Operable Unit Name: SITE EVALUATION/DISPOSITION

Events

<u>Event Name</u>	<u>Lead</u>	<u>Current Plan</u>		<u>Actual</u>		<u>Current Plan</u>	
		<u>Start Date</u>	<u>Complete Date</u>	<u>Start Date</u>	<u>Complete Date</u>	<u>Fiscal Quarter</u>	<u>End</u>
SCREENING SITE INSPECTION	Federal	N/A	N/A	N/A	01/01/85	N/A	N/A
DISCOVERY	Federal	N/A	N/A	N/A	06/01/81	N/A	N/A
PRELIMINARY ASSESSMENT	State	N/A	N/A	03/01/84	07/01/84	N/A	N/A
SCREENING SITE INSPECTION	Federal	N/A	N/A	N/A	07/13/90	N/A	N/A
SCREENING SITE INSPECTION	Federal	N/A	N/A	N/A	10/11/91	N/A	N/A
/ N.F.A.							

SUBJECT PROPERTY:

510 DERBY AVE.
OAKLAND
12/13/94 DE94037

NPL
(Federal)

NATIONAL PRIORITY LIST

The information contained in this report is the current database provided by the E.P.A. list as of August, 1994.

The Environmental Protection Agency has compiled this list from the designated CERCLIS list. The NPL sites are prioritized as to their significant risk to human health and the environment. The list targets those sites to receive remedial funding under the *Comprehensive Environmental Response Conservation and Liability Act (CERCLA)*. The NPL lists the nation's highest priority sites for remedial action. Only NPL sites can receive CERCLA funding.

* Distance coordinates are provided as a convenience only. Estimated distance is based on the mapping information provided by the U.S. Government Tiger Maps and may vary from local street grid maps. Elevation data is based on U.S. Geological Survey data and is limited in scope and accuracy to this source. Sites that are not provided with coordinates are generally the result of inaccurate or incomplete information provided by Federal and State government record lists.

The NATEC database listing as of this date indicates no locations within a one mile radius of the subject property.

SUBJECT PROPERTY:

510 DERBY AVE.
OAKLAND
12/13/94 DE94037

SUPERFUND (LIENS)

FEDERAL SUPERFUND LIENS

The information contained in this report is the current database provided by the E.P.A. list as of November, 1992.

Under the authority granted the E.P.A. by the *Comprehensive Environmental Response Conservation and Liability Act (CERCLA)*, E.P.A. is authorized to place a Superfund Lien on property that the agency has spent money on for remedial action or notified the owner of the potential of liability for remedial action.

* Distance coordinates are provided as a convenience only. Estimated distance is based on the mapping information provided by the U.S. Government Tiger Map and may vary from local street guide maps. Elevation data is based on U.S. Geological Survey data and is limited in scope and accuracy to this source. Sites that are not provided with coordinates are generally the result of inaccurate or incomplete information provided by Federal and State government record lists.

The NATEC database listing as of this date indicates no locations within a one mile radius of the subject property.

SUBJECT PROPERTY:

510 DERBY AVE.
OAKLAND
12/13/91 DE9-1037

SWIS

SOLID WASTE INFORMATION SYSTEMS

The information in this report is the current list prepared by the California Waste Management Board as of March, 1993.

The California Waste Management Board maintains this list pursuant to the Solid Waste Management and Resource Recovery Act of 1972. The list contains an inventory of active, inactive, and closed solid waste disposal and transfer facilities.

* Distance coordinates are provided as a convenience only. Estimated distance is based on the mapping information provided by the U.S. Government (gar files) and may vary from local street guide maps. Elevation data is based on U.S. Geological Survey data and is limited in scope and accuracy to this source. Sites that are not provided with coordinates are generally the result of inaccurate or incomplete information provided by Federal and State government records files.

01 1 2 3 4 5 6 7 8 9 10 11 12 13 14 15 16 17 18 19 20 21 22 23 24 25 26 27 28 29 30 31 32 33 34 35 36 37 38 39 40 41 42 43 44 45 46 47 48 49 50 51 52 53 54 55 56 57 58 59 60 61 62 63 64 65 66 67 68 69 70 71 72 73 74 75 76 77 78 79 80 81 82 83 84 85 86 87 88 89 90 91 92 93 94 95 96 97 98 99 100

The NATEC database listing as of this date indicates no locations within a one mile radius of the subject property.

RCRA
(FEDERAL RCRAIS)**RESOURCE CONSERVATION AND RECOVERY ACT**

The information in this report is the current database provided by the E.P.A. as of June, 1994.

Under the Resource Conservation and Recovery Act, the Environmental Protection Agency compiles this list classification of generators of hazardous waste materials. Generators in this classification are required to have U.S. E.P.A. I.D. numbers on all waste manifest disposal records. This list is inclusive of, but not limited to: transporters, conditionally exempt small quantity generators, small quantity generators, large quantity generators, treatment/storage/disposal facilities, burner/blenders, transporters, and handler violations.

* Distance coordinates are provided as a convenience only. Estimated distances based on the mapping information provided by the U.S. Government Tiger files and may vary from local street guide maps. Elevation data is based on U.S. Geological Survey data and is limited in scope and accuracy to this source. Sites that are not provided with coordinates are generally the result of inaccurate or incomplete information provided by Federal and State government records files.

FACILITY DATA

Distance: 0.0 mile Northeast
Elevation: 17'
Map Ref. #: Not mapped.
Facility ID: CAD003984077
Facility Name: F & F SURFACE GRINDING
Contact: ENVIRONMENTAL MANAGER 415/533-6311
Address: 510 DERBY AVE
City, State, Zip: OAKLAND, CA 94601
Date of Existence: N/A

The following data was derived from Notification.

Transporter: Unverified
Generator: Large Quantity Generator
Burner/Blender: Unverified
TSD: Unverified

This handler has been verified as:
Unknown - no verification flags are set.

This handler has violations outstanding for:
No violations reported.

SUBJECT PROPERTY:

510 DERBY AVE.
OAKLAND
12/13/94 DE94037

RCRA FACILITY DATA CONTINUED

Distance: 0.1 mile Northeast
Elevation: 23'
Map Ref.#: Not mapped.
Facility ID: CAD009173956
Facility Name: JOHNSON PROPELLER CO
Contact: ENVIRONMENTAL MANAGER 415/533-5082
Address: 603 LANCASTER ST
City, State, Zip: OAKLAND, CA 94601
Date of Existence: N/A

The following data was derived from Notification.

Transporter: Unverified
Generator: Large Quantity Generator
Burner/Blender: Unverified
TSD: Unverified

This handler has been verified as:

a generator which is fully regulated under RCRA.

This handler has violations outstanding for:

No violations reported.

Distance: 0.1 mile Southwest
Elevation: 4'
Map Ref.#: Not mapped.
Facility ID: CAD981436089
Facility Name: ICONOCO CALIFORNIA INC
Contact: ENVIRONMENTAL MANAGER 415/261-1900
Address: 303 DERBY AVE
City, State, Zip: OAKLAND, CA 94601
Date of Existence: N/A

The following data was derived from Notification.

Transporter: Unverified
Generator: Large Quantity Generator
Burner/Blender: Unverified
TSD: Unverified

This handler has been verified as:

a generator which is fully regulated under RCRA.

This handler has violations outstanding for:

No violations reported.

SUBJECT PROPERTY:

510 DERBY AVE.
OAKLAND
12/13/94 DE94037

RCRA FACILITY DATA CONTINUED

Distance: 0.1 mile Southwest
Elevation: 4'
Map Ref.#: Not mapped.
Facility ID: CAD000631200
Facility Name: SHELL OIL CO OAKLAND PLANT
Contact: ENVIRONMENTAL MANAGER 415/228-6440
Address: 315 DERBY AVE
City, State, Zip: OAKLAND, CA 94601
Date of Existence: N/A

The following data was derived from Notification.

Transporter: Handler transports wastes, but commercial status is unknown
Generator: Large Quantity Generator
Burner/Blender: Unverified
TSD: Unverified

This handler has been verified as:

Unknown - no verification flags are set.

This handler has violations outstanding for:

No violations reported.

Distance: 0.1 mile Southwest
Elevation: 4'
Map Ref.#: Not mapped.
Facility ID: CAD980737845
Facility Name: SIMMONS TERMINAL CORP
Contact: ENVIRONMENTAL MANAGER 415/532-4112
Address: 315 DERBY AVE
City, State, Zip: OAKLAND, CA 94601
Date of Existence: N/A

The following data was derived from Notification.

Transporter: Unverified
Generator: Large Quantity Generator
Burner/Blender: Unverified
TSD: Unverified

This handler has been verified as:

a generator which is fully regulated under RCRA.

This handler has violations outstanding for:

No violations reported.

SUBJECT PROPERTY:

510 DERBY AVE.
OAKLAND
12/13/94 DE94037

RCRA FACILITY DATA CONTINUED

Distance: 0.1 mile Northwest
Elevation: 11'
Map Ref.#: Not mapped.
Facility ID: CAD064151905
Facility Name: GILRO STAMPING CO.
Contact: ENVIRONMENTAL MANAGER 815/877-5771
Address: 2915-37 FORD ST
City, State, Zip: OAKLAND, CA 94601
Date of Existence: 1/01/1901

The following data was derived from Notification.

Transporter: Unverified
Generator: Large Quantity Generator
Burner/Blender: Unverified
TSD: Unverified

The following data was derived from Part A.

Transporter: Unverified
Burner/Blender: Unverified
TSD: Unverified

Types of process used by this facility:

Container, Tank Treatment.

This handler has been verified as:

a generator which is fully regulated under RCRA.

This handler has violations outstanding for:

No violations reported.

Distance: 0.1 mile Northwest
Elevation: 14'
Map Ref.#: Not mapped.
Facility ID: CAD981169170
Facility Name: SEATCO OFFICE SERVICES
Contact: ENVIRONMENTAL MANAGER 415/532-7000
Address: 2921 CHAPMAN ST
City, State, Zip: OAKLAND, CA 94601
Date of Existence: N/A

The following data was derived from Notification.

Transporter: Unverified
Generator: Large Quantity Generator
Burner/Blender: Unverified
TSD: Unverified

This handler has been verified as:

a generator which is fully regulated under RCRA.

This handler has violations outstanding for:

No violations reported.

SUBJECT PROPERTY:

510 DERBY AVE.
OAKLAND
12/13/94 DE94037

RCRA FACILITY DATA CONTINUED

Distance: 0.2 mile Southeast
Elevation: 2'
Map Ref.#: Not mapped.
Facility ID: CAD981692122
Facility Name: U C HOUSEHOLD SHIPPING CO
Contact: ENVIRONMENTAL MANAGER 415/436-8944
Address: 333 LANCASTER ST
City, State, Zip: OAKLAND, CA 94601
Date of Existence: N/A

The following data was derived from Notification.

Transporter: Handler transports wastes, but commercial status is unknown
Generator: Not a generator, verified.
Burner/Blender: Unverified
TSD: Unverified

This handler has been verified as:
a transporter of wastes subject to RCRA regulation.

This handler has violations outstanding for:
No violations reported.

Distance: 0.2 mile Northeast
Elevation: 27'
Map Ref.#: Not mapped.
Facility ID: CAD981689607
Facility Name: GOLD SEAL PLATING
Contact: ENVIRONMENTAL MANAGER 415/536-6533
Address: 3125 E 7TH ST
City, State, Zip: OAKLAND, CA 94601
Date of Existence: N/A

The following data was derived from Notification.

Transporter: Unverified
Generator: Not a generator, verified.
Burner/Blender: Unverified
TSD: Unverified

This handler has been verified as:
Unknown - no verification flags are set.

This handler has violations outstanding for:
No violations reported.

SUBJECT PROPERTY:

510 DERBY AVE.
OAKLAND
12/13/94 DE94037

RCRA FACILITY DATA CONTINUED

Distance: 0.2 mile Northwest
Elevation: 8'
Map Ref.#: Not mapped.
Facility ID: CAD982499725
Facility Name: CONSOLIDATED ENGINEERING LABS
Contact: ENVIRONMENTAL MANAGER 415/533-0333
Address: 415 PETERSON ST
City, State, Zip: OAKLAND, CA 94601
Date of Existence: N/A

The following data was derived from Notification.

Transporter: Unverified
Generator: Small Quantity Generator
Burner/Blender: Unverified
TSD: Unverified

This handler has been verified as:

a small quantity generator (100-1000kg/month) under RCRA.

This handler has violations outstanding for:

No violations reported.

Distance: 0.2 mile Northwest
Elevation: 13'
Map Ref.#: Not mapped.
Facility ID: CAD981389232
Facility Name: ANALYSTS INC
Contact: ENVIRONMENTAL MANAGER 415/536-5914
Address: 2910 FORD ST
City, State, Zip: OAKLAND, CA 94601
Date of Existence: N/A

The following data was derived from Notification.

Transporter: Unverified
Generator: Large Quantity Generator
Burner/Blender: Unverified
TSD: Unverified

This handler has been verified as:

a generator which is fully regulated under RCRA.

This handler has violations outstanding for:

No violations reported.

SUBJECT PROPERTY:

510 DERBY AVE.
OAKLAND
12/13/94 DE94037

RCRA FACILITY DATA CONTINUED

Distance: 0.2 mile Northwest
Elevation: 16'
Map Ref.#: Not mapped.
Facility ID: CAD009174103
Facility Name: ESPOSITO PLATING & POLISHING CO
Contact: ENVIRONMENTAL MANAGER 415/261-1147
Address: 2904-2908 CHAPMAN ST
City, State, Zip: OAKLAND, CA 94601
Date of Existence: 8/09/1979

The following data was derived from Notification.

Transporter: Unverified
Generator: Large Quantity Generator
Burner/Blender: Unverified
TSD: Unverified

The following data was derived from Part A.

Transporter: Unverified
Burner/Blender: Unverified
TSD: Unverified

Types of process used by this facility:

Tank Storage.

This handler has been verified as:

a generator which is fully regulated under RCRA.

This handler has violations outstanding for:
generator requirements.

Distance: 0.3 mile Northeast
Elevation: 35'
Map Ref.#: Not mapped.
Facility ID: CADK19165796
Facility Name: DEL MONTE CORPORATION
Contact: ENVIRONMENTAL MANAGER 415/532-4236
Address: 3100 E 9TH ST
City, State, Zip: OAKLAND, CA 94601
Date of Existence: N/A

The following data was derived from Notification.

Transporter: Unverified
Generator: Large Quantity Generator
Burner/Blender: Unverified
TSD: Unverified

This handler has been verified as:

a generator which is fully regulated under RCRA.

This handler has violations outstanding for:
No violations reported.

SUBJECT PROPERTY:

510 DERBY AVE.
OAKLAND
12/13/94 DE94037

RCRA FACILITY DATA CONTINUED

Distance: 0.3 mile Southeast
Map Ref.#: Not mapped.
Facility ID: CAT000696133
Facility Name: EXXON CO USA ALAMEDA BULK PLT
Contact: ENVIRONMENTAL MANAGER 214/385-4728
Address: 2001-A VERSAILLES
City, State, Zip: ALAMEDA, CA 94501
Date of Existence: N/A

The following data was derived from Notification.

Transporter: Unverified
Generator: Large Quantity Generator
Burner/Blender: Unverified
TSD: Unverified

This handler has been verified as:

Unknown - no verification flags are set.

This handler has violations outstanding for:

No violations reported.

Distance: 0.3 mile Southwest
Map Ref.#: Not mapped.
Facility ID: CAD982414971
Facility Name: CLASSIC CLEANERS
Contact: ENVIRONMENTAL MANAGER 415/522-5700
Address: 2631 BLANDING AVE
City, State, Zip: ALAMEDA, CA 94501
Date of Existence: N/A

The following data was derived from Notification.

Transporter: Unverified
Generator: Small Quantity Generator
Burner/Blender: Unverified
TSD: Unverified

This handler has been verified as:

a small quantity generator (100-1000kg/month) under RCRA.

This handler has violations outstanding for:

No violations reported.

SUBJECT PROPERTY:

510 DERBY AVE.
OAKLAND
12/13/94 DE94037

RCRA FACILITY DATA CONTINUED

Distance: 0.4 mile Southeast
Map Ref.#: Not mapped.
Facility ID: CAT000618918
Facility Name: OWENS-ILLINOIS INC OAKLAND PLT 20
Contact: ENVIRONMENTAL MANAGER 415/436-2123
Address: 3600 ALAMEDA AVE
City, State, Zip: OAKLAND, CA 94601
Date of Existence: N/A

The following data was derived from Notification.

Transporter: Unverified
Generator: Large Quantity Generator
Burner/Blender: Unverified
TSD: Unverified

This handler has been verified as:

a generator which is fully regulated under RCRA.

This handler has violations outstanding for:

No violations reported.

Distance: 0.4 mile Northeast
Elevation: 60'
Map Ref.#: Not mapped.
Facility ID: CAD008317563
Facility Name: AMERICAN CONTRACTING SERV
Contact: ENVIRONMENTAL MANAGER 415/533-1040
Address: 3229 SAN LEANDRO ST
City, State, Zip: OAKLAND, CA 94601
Date of Existence: N/A

The following data was derived from Notification.

Transporter: Handler transports wastes, but commercial status is unknown
Generator: Large Quantity Generator
Burner/Blender: Unverified
TSD: Unverified

This handler has been verified as:

a transporter of wastes subject to RCRA regulation.

This handler has violations outstanding for:

No violations reported.

SUBJECT PROPERTY:

510 DERBY AVE.
OAKLAND
12/13/94 DE94037

RCRA FACILITY DATA CONTINUED

Distance: 0.4 mile Northeast
Elevation: 54'
Map Ref.#: Not mapped.
Facility ID: CAD009105958
Facility Name: NORTON B W MANUFACTURING CO#
Contact: ENVIRONMENTAL MANAGER 415/533-6541
Address: 3100 E 10TH ST
City, State, Zip: OAKLAND, CA 94601
Date of Existence: N/A

The following data was derived from Notification.

Transporter: Unverified
Generator: Large Quantity Generator
Burner/Blender: Unverified
TSD: Unverified

This handler has been verified as:

a generator which is fully regulated under RCRA.

This handler has violations outstanding for:

No violations reported.

Distance: 0.4 mile Northeast
Elevation: 60'
Map Ref.#: Not mapped.
Facility ID: CAD981167554
Facility Name: DEL MONTE USA OAKLAND #37
Contact: ENVIRONMENTAL MANAGER 155/350-789
Address: 1100 29TH ST
City, State, Zip: OAKLAND, CA 94601
Date of Existence: N/A

The following data was derived from Notification.

Transporter: Unverified
Generator: Large Quantity Generator
Burner/Blender: Unverified
TSD: Unverified

This handler has been verified as:

a generator which is fully regulated under RCRA.

This handler has violations outstanding for:

No violations reported.

SUBJECT PROPERTY:

510 DERBY AVE.
OAKLAND
12/13/94 DE9-0037

RCRA FACILITY DATA CONTINUED

Distance: 0.4 mile Northeast
Elevation: 60'
Map Ref.#: Not mapped.
Facility ID: CAD982029324
Facility Name: CALTRANS DISTRICT 4
Contact: ENVIRONMENTAL MANAGER +15/536-9601
Address: 1112 29TH AVE
City, State, Zip: OAKLAND, CA 94601
Date of Existence: N/A

The following data was derived from Notification.

Transporter: Unverified
Generator: Large Quantity Generator
Burner/Blender: Unverified
TSD: Unverified

This handler has been verified as:
a generator which is fully regulated under RCRA.

This handler has violations outstanding for:
No violations reported.

Distance: 0.4 mile Southwest
Map Ref.#: Not mapped.
Facility ID: CAD982465890
Facility Name: EXCLUSIVE AUTO ENTERPRIZES
Contact: ENVIRONMENTAL MANAGER 415/865-2801
Address: 1925 EVERETT ST
City, State, Zip: ALAMEDA, CA 94501
Date of Existence: N/A

The following data was derived from Notification.

Transporter: Unverified
Generator: Large Quantity Generator
Burner/Blender: Unverified
TSD: Unverified

This handler has been verified as:
a generator which is fully regulated under RCRA.

This handler has violations outstanding for:
No violations reported.

SUBJECT PROPERTY:

510 DERBY AVE.
OAKLAND
12/13/94 DE94037

RCRA FACILITY DATA CONTINUED

Distance: 0.4 mile Southwest
Map Ref.#: Not mapped.
Facility ID: CAD982488876
Facility Name: GOODE MITSUBISHI
Contact: ENVIRONMENTAL MANAGER 415/769-7771
Address: 1918 PARK ST
City, State, Zip: ALAMEDA, CA 94501
Date of Existence: N/A

The following data was derived from Notification.

Transporter: Unverified
Generator: Large Quantity Generator
Burner/Blender: Unverified
TSD: Unverified

This handler has been verified as:
a generator which is fully regulated under RCRA.

This handler has violations outstanding for:
No violations reported.

Distance: 0.4 mile Southwest
Map Ref.#: Not mapped.
Facility ID: CAD981452543
Facility Name: ALLIED ENGINEERING AND PROD CORP
Contact: ENVIRONMENTAL MANAGER 415/522-1500
Address: 2421 BLANDING AVE
City, State, Zip: ALAMEDA, CA 94501
Date of Existence: N/A

The following data was derived from Notification.

Transporter: Unverified
Generator: Conditionally Exempt Small Quantity Generators
Burner/Blender: Unverified
TSD: Unverified

This handler has been verified as:
Unknown - no verification flags are set.

This handler has violations outstanding for:
No violations reported.

SUBJECT PROPERTY:

5111 DERBY AVE.
OAKLAND
12/13/94 DE94037

RCRA FACILITY DATA CONTINUED

Distance: 0.1 mile Northwest
Elevation: 17'
Map Ref.#: Not mapped.
Facility ID: CAD982503625
Facility Name: EXCHANGE LINEN SERVICE
Contact: ENVIRONMENTAL MANAGER 415/261-3360
Address: 527 23RD AVE
City, State, Zip: OAKLAND, CA 94606
Date of Existence: N/A

The following data was derived from Notification.

Transporter: Unverified
Generator: Large Quantity Generator
Burner/Blender: Unverified
TSD: Unverified

This handler has been verified as:

a generator which is fully regulated under RCRA.

This handler has violations outstanding for:
No violations reported.

Distance: 0.4 mile Northwest
Elevation: 48'
Map Ref.#: Not mapped.
Facility ID: CAD983650995
Facility Name: ROADWAY EXPRESS
Contact: RICHARD TANLEY 216/384-1717
Address: 2806 E 10TH ST
City, State, Zip: OAKLAND, CA 94621
Date of Existence: N/A

The following data was derived from Notification.

Transporter: Unverified
Generator: Large Quantity Generator
Burner/Blender: Unverified
TSD: Unverified

This handler has been verified as:

a generator which is fully regulated under RCRA.

This handler has violations outstanding for:
No violations reported.

RCRA FACILITY DATA CONTINUED

Distance: 0.5 mile Southeast
 Elevation: -49'
 Map Ref.#: Not mapped.
 Facility ID: CAD009162116
 Facility Name: AMERICAN CAN PACKAGING INC
 Contact: ENVIRONMENTAL MANAGER 415/536-2460
 Address: 3801 E 8TH ST
 City, State, Zip: OAKLAND, CA 94604
 Date of Existence: 1/01/1901

The following data was derived from Notification.

Transporter: Unverified
 Generator: Large Quantity Generator
 Burner/Blender: Unverified
 TSD: Is a Treatment Storage Disposal site

The following data was derived from EPA Inspection.

Transporter: Unverified
 Generator: Large Quantity Generator
 Burner/Blender: Unverified
 TSD: Is a Treatment Storage Disposal site

The following data was derived from Part A.

Transporter: Unverified
 Burner/Blender: Unverified
 TSD: Is a Treatment Storage Disposal site

Types of process used by this facility:

Container, Container.

This handler has been verified as:

a generator which is fully regulated under RCRA.

This handler has violations outstanding for:

TSD-liquid area.

Distance: 0.5 mile Southwest
 Map Ref.#: Not mapped.
 Facility ID: CAD981665001
 Facility Name: ALAMEDA USD CORP YARD
 Address: 2615 EAGLE
 City, State, Zip: ALAMEDA, CA 94501
 Date of Existence: N/A

This handler has been verified as:

Unknown - no verification flags are set.

This handler has violations outstanding for:

No violations reported.

SUBJECT PROPERTY:

510 DERBY AVE.
OAKLAND
12/13/94 DE94037

RCRA FACILITY DATA CONTINUED

Distance: 0.5 mile Southwest
Map Ref.#: Not mapped.
Facility ID: CAD027808807
Facility Name: ALAMEDA AUTO BODY
Contact: ENVIRONMENTAL MANAGER 415/523-7547
Address: 1814 EVERETT ST
City, State, Zip: ALAMEDA, CA 94501
Date of Existence: N/A

The following data was derived from Notification.

Transporter: Unverified
Generator: Large Quantity Generator
Burner/Blender: Unverified
TSD: Unverified

This handler has been verified as:
a generator which is fully regulated under RCRA.

This handler has violations outstanding for:
No violations reported.

Distance: 0.5 mile Southwest
Map Ref.#: Not mapped.
Facility ID: CAD981665821
Facility Name: ALAMEDA USD ISLAND CONTINUATION HS
Contact: ENVIRONMENTAL MANAGER 415/522-6700
Address: 2437 EAGLE AVE
City, State, Zip: ALAMEDA, CA 94501
Date of Existence: N/A

The following data was derived from Notification.

Transporter: Unverified
Generator: Small Quantity Generator
Burner/Blender: Unverified
TSD: Unverified

This handler has been verified as:
a small quantity generator (100-1000kg/month) under RCRA.

This handler has violations outstanding for:
No violations reported.

SUBJECT PROPERTY:

510 DERBY AVE.
OAKLAND
12/13/94 DE94037

RCRA FACILITY DATA CONTINUED

Distance: 0.5 mile Southwest
Map Ref.#: Not mapped.
Facility ID: CAD981159163
Facility Name: ROCKYS AUTO BODY
Contact: ENVIRONMENTAL MANAGER 415/521-1570
Address: 2405 EAGLE AVE
City, State, Zip: ALAMEDA, CA 94501
Date of Existence: N/A

The following data was derived from Notification.

Transporter: Unverified
Generator: Large Quantity Generator
Burner/Blender: Unverified
TSD: Unverified

This handler has been verified as:
a generator which is fully regulated under RCRA.

This handler has violations outstanding for:
generator requirements.

Distance: 0.5 mile Southwest
Map Ref.#: Not mapped.
Facility ID: CAD981573264
Facility Name: RON GOODE RAMBLER & TOYOTA
Contact: ENVIRONMENTAL MANAGER 415/522-6400
Address: 1825 PARK ST
City, State, Zip: ALAMEDA, CA 94501
Date of Existence: N/A

The following data was derived from Notification.

Transporter: Unverified
Generator: Large Quantity Generator
Burner/Blender: Unverified
TSD: Unverified

This handler has been verified as:
a generator which is fully regulated under RCRA.

This handler has violations outstanding for:
No violations reported.

SUBJECT PROPERTY:

510 DERBY AVE.
OAKLAND
12/13/94 DE94037

RCRA FACILITY DATA CONTINUED

Distance: 0.5 mile Southwest
Map Ref.#: Not mapped.
Facility ID: CAD982361461
Facility Name: ALAMEDA COLLISION REPAIR
Contact: ENVIRONMENTAL MANAGER 415/523-4836
Address: 1911 PARK ST
City, State, Zip: ALAMEDA, CA 94501
Date of Existence: N/A

The following data was derived from Notification.

Transporter: Unverified
Generator: Small Quantity Generator
Burner/Blender: Unverified
TSD: Unverified

This handler has been verified as:

a small quantity generator (100-1000kg/month) under RCRA.

This handler has violations outstanding for:

No violations reported.

Distance: 0.5 mile Southwest
Map Ref.#: Not mapped.
Facility ID: CAD981675119
Facility Name: MIRACLE AUTO PAINTING
Contact: ENVIRONMENTAL MANAGER 415/769-9590
Address: 2307 CLEMENT AVE
City, State, Zip: ALAMEDA, CA 94501
Date of Existence: N/A

The following data was derived from Notification.

Transporter: Unverified
Generator: Small Quantity Generator
Burner/Blender: Unverified
TSD: Unverified

This handler has been verified as:

Unknown - no verification flags are set.

This handler has violations outstanding for:

No violations reported.

SUBJECT PROPERTY:

510 DERBY AVE.
OAKLAND
12/13/94 DE94037

RCRA FACILITY DATA CONTINUED

Distance: 0.5 mile Southwest
Map Ref.#: Not mapped.
Facility ID: CAD982027807
Facility Name: MIRACLE AUTO PAINTING
Contact: ENVIRONMENTAL MANAGER 415/769-9390
Address: 2307 CLEMENT AVE
City, State, Zip: ALAMEDA, CA 94501
Date of Existence: N/A

The following data was derived from Notification.

Transporter: Unverified
Generator: Small Quantity Generator
Burner/Blender: Unverified
TSD: Unverified

This handler has been verified as:

a small quantity generator (100-1000kg/month) under RCRA.

This handler has violations outstanding for:

No violations reported.

Distance: 0.5 mile Northwest
Elevation: 23'
Map Ref.#: Not mapped.
Facility ID: CAD981421068
Facility Name: FIDELITY PACKAGING CORP
Contact: ENVIRONMENTAL MANAGER 415/261-7611
Address: 646 KENNEDY ST
City, State, Zip: OAKLAND, CA 94606
Date of Existence: N/A

The following data was derived from Notification.

Transporter: Unverified
Generator: Large Quantity Generator
Burner/Blender: Unverified
TSD: Unverified

This handler has been verified as:

a generator which is fully regulated under RCRA.

This handler has violations outstanding for:

No violations reported.

SUBJECT PROPERTY:

510 DERBY AVE.
OAKLAND
12/13/94 DE94037

RCRA FACILITY DATA CONTINUED

Distance: 0.5 mile Northwest
Elevation: 52'
Map Ref.#: Not mapped.
Facility ID: CAD982430894
Facility Name: LUCASEY MANUFACTURING CORP
Contact: ENVIRONMENTAL MANAGER 415/534-1437
Address: 2744 E 11TH ST
City, State, Zip: OAKLAND, CA 94601
Date of Existence: N/A

The following data was derived from Notification.

Transporter: Unverified
Generator: Small Quantity Generator
Burner/Blender: Unverified
TSD: Unverified

This handler has been verified as:

a small quantity generator (100-1000kg/month) under RCRA.

This handler has violations outstanding for:

No violations reported.

Distance: 0.6 mile Southeast
Elevation: 35'
Map Ref.#: Not mapped.
Facility ID: CAT000613422
Facility Name: EKOTEK INC OAKLAND PLANT
Contact: ENVIRONMENTAL MANAGER 415/638-3829
Address: 4200 ALAMEDA AVE
City, State, Zip: OAKLAND, CA 94604
Date of Existence: N/A

The following data was derived from Notification.

Transporter: Unverified
Generator: Large Quantity Generator
Burner/Blender: Unverified
TSD: Unverified

This handler has been verified as:

a generator which is fully regulated under RCRA.

This handler has violations outstanding for:

No violations reported.

SUBJECT PROPERTY:

510 DERBY AVE.
OAKLAND
12/13/94 DE94037

RCRA FACILITY DATA CONTINUED

Distance: 0.6 mile Northeast
Elevation: 59'
Map Ref.#: Not mapped.
Facility ID: CAD981454424
Facility Name: KALLISTA, INC
Contact: N/A
Address: 929 38TH AVE
City, State, Zip: OAKLAND, CA 94601
Date of Existence: N/A

The following data was derived from EPA Inspection.

Transporter: Unverified
Generator: Small Quantity Generator
Burner/Blender: Unverified
TSD: Unverified

This handler has been verified as:

Unknown - no verification flags are set.

This handler has violations outstanding for:

No violations reported.

Distance: 0.6 mile Northeast
Elevation: 65'
Map Ref.#: Not mapped.
Facility ID: CAD981682966
Facility Name: EAST BAY GENERATOR CO
Contact: ENVIRONMENTAL MANAGER 415/820-0992
Address: 3740 SAN LEANDRO ST
City, State, Zip: OAKLAND, CA 94601
Date of Existence: N/A

The following data was derived from Notification.

Transporter: Unverified
Generator: Large Quantity Generator
Burner/Blender: Unverified
TSD: Unverified

This handler has been verified as:

a generator which is fully regulated under RCRA.

This handler has violations outstanding for:

No violations reported.

SUBJECT PROPERTY:

510 DERBY AVE.
OAKLAND
12/13/94 DE94037

RCRA FACILITY DATA CONTINUED

Distance: 0.6 mile Northeast
Elevation: 72'
Map Ref.#: Not mapped.
Facility ID: CAD055395008
Facility Name: MELROSE FORD
Contact: ENVIRONMENTAL MANAGER 415/534-8520
Address: 3050 E 14TH ST
City, State, Zip: OAKLAND, CA 94601
Date of Existence: N/A

The following data was derived from Notification.

Transporter: Unverified
Generator: Large Quantity Generator
Burner/Blender: Unverified
TSD: Unverified

This handler has been verified as:

a generator which is fully regulated under RCRA.

This handler has violations outstanding for:

No violations reported.

Distance: 0.6 mile Southwest
Map Ref.#: Not mapped.
Facility ID: CAD981448582
Facility Name: GOOD CHEVROLET
Contact: ENVIRONMENTAL MANAGER 415/522-9221
Address: 1630 PARK ST
City, State, Zip: ALAMEDA, CA 94501
Date of Existence: N/A

The following data was derived from Notification.

Transporter: Unverified
Generator: Conditionally Exempt Small Quantity Generators
Burner/Blender: Unverified
TSD: Unverified

This handler has been verified as:

Unknown - no verification flags are set.

This handler has violations outstanding for:

No violations reported.

SUBJECT PROPERTY:

510 DERBY AVE.
OAKLAND
12/13/94 DE94037

RCRA FACILITY DATA CONTINUED

Distance: 0.6 mile Southwest
Map Ref.#: Not mapped.
Facility ID: CAD981448525
Facility Name: GOOD CHEVROLET
Contact: ENVIRONMENTAL MANAGER 415/522-9221
Address: 1629 PARK ST
City, State, Zip: ALAMEDA, CA 94501
Date of Existence: N/A

The following data was derived from Notification.

Transporter: Unverified
Generator: Conditionally Exempt Small Quantity Generators
Burner/Blender: Unverified
TSD: Unverified

This handler has been verified as:

Unknown - no verification flags are set.

This handler has violations outstanding for:

No violations reported.

Distance: 0.6 mile Southwest
Map Ref.#: Not mapped.
Facility ID: CAD981581309
Facility Name: WINNER FORD
Contact: ENVIRONMENTAL MANAGER 408/978-3661
Address: 1650 PARK ST
City, State, Zip: ALAMEDA, CA 94501
Date of Existence: N/A

The following data was derived from Notification.

Transporter: Unverified
Generator: Large Quantity Generator
Burner/Blender: Unverified
TSD: Unverified

This handler has been verified as:

a generator which is fully regulated under RCRA.

This handler has violations outstanding for:

No violations reported.

SUBJECT PROPERTY:

510 DERBY AVE.
OAKLAND
12/13/94 DE94037

RCRA FACILITY DATA CONTINUED

Distance: 0.6 mile Southwest
Map Ref.#: Not mapped.
Facility ID: CAD982329690
Facility Name: M LANDY FORD DBA WINNER FORD
Address: 1650 PARK ST
City, State, Zip: ALAMEDA, CA 94501
Date of Existence: N/A

This handler has been verified as:
Unknown - no verification flags are set.

This handler has violations outstanding for:
No violations reported.

Distance: 0.6 mile Southwest
Map Ref.#: Not mapped.
Facility ID: CAD981417447
Facility Name: M AND J BODY SHOP
Contact: ENVIRONMENTAL MANAGER 415/523-5246
Address: 1700 PARK ST
City, State, Zip: ALAMEDA, CA 94501
Date of Existence: N/A

The following data was derived from Notification.

Transporter: Unverified
Generator: Small Quantity Generator
Burner/Blender: Unverified
TSD: Unverified

This handler has been verified as:
a small quantity generator (100-1000kg/month) under RCRA.

This handler has violations outstanding for:
No violations reported.

Distance: 0.6 mile Southwest
Map Ref.#: Not mapped.
Facility ID: CAD982019994
Facility Name: CAVANAUGH MOTORS INC
Address: 1700 PARK ST
City, State, Zip: ALAMEDA, CA 94501
Date of Existence: N/A

This handler has been verified as:
Unknown - no verification flags are set.

This handler has violations outstanding for:
No violations reported.

SUBJECT PROPERTY:

510 DERBY AVE.
OAKLAND
12/13/94 DE94037

RCRA FACILITY DATA CONTINUED

Distance: 0.6 mile Southwest
Map Ref.#: Not mapped.
Facility ID: CAD981416621
Facility Name: WICKLAND OIL CO REGAL STATION #405
Contact: ENVIRONMENTAL MANAGER 916/921-1100
Address: 1725 PARK STREET
City, State, Zip: ALAMEDA, CA 94501
Date of Existence: N/A

The following data was derived from Notification.

Transporter: Unverified
Generator: Conditionally Exempt Small Quantity Generators
Burner/Blender: Unverified
TSD: Unverified

This handler has been verified as:

Unknown - no verification flags are set.

This handler has violations outstanding for:

No violations reported.

Distance: 0.6 mile Southwest
Map Ref.#: Not mapped.
Facility ID: CAD009205048
Facility Name: CONTAINER PRODUCTS
Contact: ENVIRONMENTAL MANAGER 415/522-5511
Address: 1849 OAK ST
City, State, Zip: ALAMEDA, CA 94501
Date of Existence: N/A

The following data was derived from Notification.

Transporter: Unverified
Generator: Large Quantity Generator
Burner/Blender: Unverified
TSD: Unverified

This handler has been verified as:

a generator which is fully regulated under RCRA.

This handler has violations outstanding for:

No violations reported.

RCRA FACILITY DATA CONTINUED

Distance: 0.7 mile Northeast
Elevation: 89'
Map Ref.#: Not mapped.
Facility ID: CAD981402803
Facility Name: SHELL STATION #204-5508-2709
Contact: ENVIRONMENTAL MANAGER 213/999-9999
Address: 3750 E. 14TH STREET/38TH AVE
City, State, Zip: OAKLAND, CA 94601
Date of Existence: N/A

The following data was derived from Notification.

Transporter: Unverified
Generator: Large Quantity Generator
Burner/Blender: Unverified
TSD: Unverified

This handler has been verified as:

a generator which is fully regulated under RCRA.

This handler has violations outstanding for:

No violations reported.

Distance: 0.7 mile Southeast
Elevation: 12'
Map Ref.#: Not mapped.
Facility ID: CAD051905222
Facility Name: UNION CHEMICALS DIVISION
Contact: ENVIRONMENTAL MANAGER 415/533-2373
Address: 401 HIGH ST
City, State, Zip: OAKLAND, CA 94601
Date of Existence: N/A

The following data was derived from Notification.

Transporter: Unverified
Generator: Large Quantity Generator
Burner/Blender: Unverified
TSD: Unverified

This handler has been verified as:

a generator which is fully regulated under RCRA.

This handler has violations outstanding for:

No violations reported.

SUBJECT PROPERTY:

510 DERBY AVE.
OAKLAND
12/13/94 DE94037

RCRA FACILITY DATA CONTINUED

Distance: 0.7 mile Southeast
Elevation: 30'
Map Ref.#: Not mapped.
Facility ID: CAD047411996
Facility Name: DAILEY BODY CO
Contact: ENVIRONMENTAL MANAGER 415/534-1423
Address: 440 HIGH STREET
City, State, Zip: OAKLAND, CA 94601
Date of Existence: N/A

The following data was derived from Notification.

Transporter: Unverified
Generator: Small Quantity Generator
Burner/Blender: Unverified
TSD: Unverified

This handler has been verified as:

a small quantity generator (100-1000kg/month) under RCRA.

This handler has violations outstanding for:

No violations reported.

Distance: 0.7 mile Southeast
Elevation: 30'
Map Ref.#: Not mapped.
Facility ID: CAD980890321
Facility Name: INTEGRATED ENVIRONMENTAL SYSTEMS
Contact: ENVIRONMENTAL MANAGER 415/261-1512
Address: 499 HIGH ST
City, State, Zip: OAKLAND, CA 94601
Date of Existence: N/A

The following data was derived from Notification.

Transporter: Unverified
Generator: Not a generator, verified.
Burner/Blender: Unverified
TSD: Unverified

This handler has been verified as:

Unknown - no verification flags are set.

This handler has violations outstanding for:

No violations reported.

SUBJECT PROPERTY:

510 DERBY AVE.
OAKLAND
12/13/94 DE94037

RCRA FACILITY DATA CONTINUED

Distance: 0.7 mile Southeast
Elevation: 39'
Map Ref.#: Not mapped.
Facility ID: CAD981462823
Facility Name: J M RICH PAINT AND VARNISH CO
Contact: ENVIRONMENTAL MANAGER 415/533-4950
Address: 615 HIGH ST
City, State, Zip: OAKLAND, CA 94601
Date of Existence: N/A

The following data was derived from Notification.

Transporter: Unverified
Generator: Small Quantity Generator
Burner/Blender: Unverified
TSD: Unverified

This handler has been verified as:

a small quantity generator (100-1000kg/month) under RCRA.

This handler has violations outstanding for:

No violations reported.

Distance: 0.7 mile Northeast
Elevation: 86'
Map Ref.#: Not mapped.
Facility ID: CAT080018948
Facility Name: PACIFIC BELL
Contact: ENVIRONMENTAL MANAGER 415/954-9836
Address: 1415 MITCHELL STREET
City, State, Zip: OAKLAND, CA 94601
Date of Existence: N/A

The following data was derived from Notification.

Transporter: Handler transports wastes, but commercial status is unknown
Generator: Large Quantity Generator
Burner/Blender: Unverified
TSD: Unverified

This handler has been verified as:

a transporter of wastes subject to RCRA regulation.

This handler has violations outstanding for:

No violations reported.

SUBJECT PROPERTY:

510 DERBY AVE.
OAKLAND
12/13/94 DE94037

RCRA FACILITY DATA CONTINUED

Distance: 0.7 mile Southwest
Map Ref.#: Not mapped.
Facility ID: CAD981665003
Facility Name: OIL CHANGERS
Address: 2425 LINCOLN AVE
City, State, Zip: ALAMEDA, CA 94501
Date of Existence: N/A

This handler has been verified as:
Unknown - no verification flags are set.

This handler has violations outstanding for:
No violations reported.

Distance: 0.7 mile Northwest
Elevation: 72'
Map Ref.#: Not mapped.
Facility ID: CAD981571359
Facility Name: DIAMOND DIESEL
Contact: ENVIRONMENTAL MANAGER 415/523-3899
Address: 2550 E 12TH ST
City, State, Zip: OAKLAND, CA 94601
Date of Existence: N/A

The following data was derived from Notification.

Transporter: Unverified
Generator: Large Quantity Generator
Burner/Blender: Unverified
TSD: Unverified

This handler has been verified as:
a generator which is fully regulated under RCRA.

This handler has violations outstanding for:
No violations reported.

Distance: 0.7 mile Northwest
Elevation: 72'
Map Ref.#: Not mapped.
Facility ID: CA7860090045
Facility Name: USHUD OAKLAND CITY OF HOUSING AUTHORITY
Contact: ENVIRONMENTAL MANAGER 415/874-1611
Address: 1180 25TH AVENUE
City, State, Zip: OAKLAND, CA 94601
Date of Existence: N/A

The following data was derived from Notification.

Transporter: Unverified
Generator: Large Quantity Generator
Burner/Blender: Unverified
TSD: Unverified

This handler has been verified as:
a generator which is fully regulated under RCRA.

This handler has violations outstanding for:
No violations reported.

SUBJECT PROPERTY:

510 DERBY AVE.
OAKLAND
12/13/93 DE94037

RCRA FACILITY DATA CONTINUED

Distance: 0.7 mile Northwest
Elevation: 81'
Map Ref.#: Not mapped.
Facility ID: CAD079076261
Facility Name: OAKLAND HOSPITAL
Contact: ENVIRONMENTAL MANAGER 415/532-3300
Address: 2648 E 14TH ST
City, State, Zip: OAKLAND, CA 94601
Date of Existence: N/A

The following data was derived from Notification.

Transporter: Unverified
Generator: Large Quantity Generator
Burner/Blender: Unverified
TSD: Unverified

This handler has been verified as:
a generator which is fully regulated under RCRA.

This handler has violations outstanding for:
No violations reported.

Distance: 0.7 mile Southwest
Map Ref.#: Not mapped.
Facility ID: CAD028779304
Facility Name: ROY L BURGE INC
Contact: ENVIRONMENTAL MANAGER 415/523-6100
Address: 2310 PACIFIC AVE
City, State, Zip: ALAMEDA, CA 94501
Date of Existence: N/A

The following data was derived from Notification.

Transporter: Unverified
Generator: Large Quantity Generator
Burner/Blender: Unverified
TSD: Unverified

This handler has been verified as:
a generator which is fully regulated under RCRA.

This handler has violations outstanding for:
No violations reported.

SUBJECT PROPERTY:

510 DERBY AVE.
OAKLAND
12/13/94 DE94037

RCRA FACILITY DATA CONTINUED

Distance: 0.7 mile Southwest
Map Ref.#: Not mapped.
Facility ID: CAD983610155
Facility Name: DUTRA CONSTRUCTION CO INC
Contact: HARVEY FREEMAN 510/523-5925
Address: 2199 CLEMENT AVE
City, State, Zip: ALAMEDA, CA 94501
Date of Existence: N/A

The following data was derived from Notification.

Transporter: Handler transports wastes, but commercial status is unknown
Burner/Blender: Unverified
TSD: Unverified

This handler has been verified as:

Unknown - no verification flags are set.

This handler has violations outstanding for:

No violations reported.

Distance: 0.7 mile Southwest
Map Ref.#: Not mapped.
Facility ID: CA000033514
Facility Name: GOOD CHEVROLET PAINT SHOP
Contact: JO ANN STEWART 510/522-9221
Address: 2329 PACIFIC AVE
City, State, Zip: ALAMEDA, CA 94501
Date of Existence: N/A

The following data was derived from Notification.

Transporter: Unverified
Generator: Small Quantity Generator
Burner/Blender: Unverified
TSD: Unverified

This handler has been verified as:

a small quantity generator (100-1000kg/month) under RCRA.

This handler has violations outstanding for:

No violations reported.

SUBJECT PROPERTY:

510 DERBY AVE.
OAKLAND
12/13/94 DE94037

RCRA FACILITY DATA CONTINUED

Distance: 0.8 mile Southeast
Elevation: 42'
Map Ref.#: Not mapped.
Facility ID: CAD009164880
Facility Name: AMERON POLE PRODS DIV
Contact: ENVIRONMENTAL MANAGER 415/261-3341
Address: 4417 OAKPORT ST
City, State, Zip: OAKLAND, CA 94601
Date of Existence: N/A

The following data was derived from Notification.

Transporter: Unverified
Generator: Not a generator, verified.
Burner/Blender: Unverified
TSD: Unverified

This handler has been verified as:
Unknown - no verification flags are set.

This handler has violations outstanding for:
No violations reported.

Distance: 0.8 mile Southeast
Elevation: 61'
Map Ref.#: Not mapped.
Facility ID: CAD000626515
Facility Name: WASTE OIL RECOVERY SYSTEMS
Contact: ENVIRONMENTAL MANAGER 415/533-4655
Address: 801 HIGH STREET
City, State, Zip: OAKLAND, CA 94601
Date of Existence: N/A

The following data was derived from Notification.

Transporter: Handler transports wastes, but commercial status is unknown
Generator: Not a generator, verified.
Burner/Blender: Unverified
TSD: Unverified

This handler has been verified as:
a transporter of wastes subject to RCRA regulation.

This handler has violations outstanding for:
No violations reported.

SUBJECT PROPERTY:

510 DERBY AVE.
OAKLAND
12/13/94 DE94037

RCRA FACILITY DATA CONTINUED

Distance: 0.8 mile Southeast
Elevation: 61'
Map Ref.#: Not mapped.
Facility ID: CAD000629485
Facility Name: CLOROX CO THE
Contact: ENVIRONMENTAL MANAGER 415/462-2100
Address: 850 42ND AVE
City, State, Zip: OAKLAND, CA 94601
Date of Existence: N/A

The following data was derived from Notification.

Transporter: Unverified
Generator: Large Quantity Generator
Burner/Blender: Unverified
TSD: Unverified

This handler has been verified as:
a generator which is fully regulated under RCRA.

This handler has violations outstanding for:
No violations reported.

Distance: 0.8 mile Northeast
Elevation: 85'
Map Ref.#: Not mapped.
Facility ID: CAD983597402
Facility Name: NEW GENICO CORP
Contact: BILL SULL 415/532-0960
Address: 1237 40TH AVE
City, State, Zip: OAKLAND, CA 94601
Date of Existence: N/A

The following data was derived from Notification.

Transporter: Unverified
Generator: Small Quantity Generator
Burner/Blender: Unverified
TSD: Unverified

This handler has been verified as:
a small quantity generator (100-1000kg/month) under RCRA.

This handler has violations outstanding for:
No violations reported.

SUBJECT PROPERTY:

510 DERBY AVE.
OAKLAND
12/13/94 DE94037

RCRA FACILITY DATA CONTINUED

Distance: 0.8 mile Northeast
Elevation: 96'
Map Ref.#: Not mapped.
Facility ID: CAD079077251
Facility Name: GRT BOOK PRINTING
Contact: ENVIRONMENTAL MANAGER 415/534-5032
Address: 3960 E. 14TH ST
City, State, Zip: OAKLAND, CA 94601
Date of Existence: N/A

The following data was derived from Notification.

Transporter: Unverified
Generator: Conditionally Exempt Small Quantity Generators
Burner/Blender: Unverified
TSD: Unverified

This handler has been verified as:

Unknown - no verification flags are set.

This handler has violations outstanding for:

No violations reported.

Distance: 0.8 mile Northeast
Elevation: 91'
Map Ref.#: Not mapped.
Facility ID: CAD982331662
Facility Name: AUTOMOTIVE ENGINEERING
Address: 3934 E 14TH ST
City, State, Zip: OAKLAND, CA 94601
Date of Existence: N/A

This handler has been verified as:

Unknown - no verification flags are set.

This handler has violations outstanding for:

No violations reported.

Distance: 0.8 mile Southeast
Elevation: 18'
Map Ref.#: Not mapped.
Facility ID: CAD981159734
Facility Name: ABF FREIGHT SYSTEMS INC
Contact: ENVIRONMENTAL MANAGER 415/533-8575
Address: 4575 TIDEWATER AVE
City, State, Zip: OAKLAND, CA 94601
Date of Existence: N/A

The following data was derived from Notification.

Transporter: Unverified
Generator: Large Quantity Generator
Burner/Blender: Unverified
TSD: Unverified

This handler has been verified as:

a generator which is fully regulated under RCRA.

This handler has violations outstanding for:

RCRA FACILITY DATA CONTINUED

No violations reported.

Distance: 0.8 mile Northwest
Elevation: 32'
Map Ref.#: Not mapped.
Facility ID: CAD007968118
Facility Name: HASLETT COMPANY
Contact: ENVIRONMENTAL MANAGER 415/534-0350
Address: 1991 DENNISON STREET
City, State, Zip: OAKLAND, CA 94606
Date of Existence: N/A

The following data was derived from Notification.

Transporter: Handler transports wastes, but commercial status is unknown
Generator: Large Quantity Generator
Burner/Blender: Unverified
TSD: Unverified

This handler has been verified as:

a transporter of wastes subject to RCRA regulation.

This handler has violations outstanding for:

No violations reported.

Distance: 0.8 mile Northwest
Elevation: 48'
Map Ref.#: Not mapped.
Facility ID: CAD029532124
Facility Name: ADVANCED GENETICS RESEARCH INS
Contact: ENVIRONMENTAL MANAGER 415/534-2474
Address: 2220 LIVINGSTON ST SUITE 202
City, State, Zip: OAKLAND, CA 94606
Date of Existence: N/A

The following data was derived from Notification.

Transporter: Unverified
Generator: Conditionally Exempt Small Quantity Generators
Burner/Blender: Unverified
TSD: Unverified

This handler has been verified as:

Unknown - no verification flags are set.

This handler has violations outstanding for:

No violations reported.

SUBJECT PROPERTY:

510 DERBY AVE.
OAKLAND
12/13/94 DE94037

RCRA FACILITY DATA CONTINUED

Distance: 0.8 mile Northwest
Elevation: 57'
Map Ref.#: Not mapped.
Facility ID: CAD983673005
Facility Name: MORGAN ENVIRONMENTAL SERVICES
Contact: THOMAS H MORGAN SR 510/533-2001
Address: 1091 CALCOT PL STE 2323
City, State, Zip: OAKLAND, CA 94606
Date of Existence: N/A

The following data was derived from Notification.

Transporter: Unverified
Generator: Large Quantity Generator
Burner/Blender: Unverified
TSD: Unverified

This handler has been verified as:

a generator which is fully regulated under RCRA.

This handler has violations outstanding for:

No violations reported.

Distance: 0.8 mile Northwest
Elevation: 68'
Map Ref.#: Not mapped.
Facility ID: CAD053045811
Facility Name: BAY AREA PETROLEUM INC
Contact: ENVIRONMENTAL MANAGER 415/534-4517
Address: 421 23RD AVE
City, State, Zip: OAKLAND, CA 94606
Date of Existence: N/A

The following data was derived from Notification.

Transporter: Handler transports wastes, but commercial status is unknown
Generator: Not a generator, verified.
Burner/Blender: Unverified
TSD: Unverified

This handler has been verified as:

a transporter of wastes subject to RCRA regulation.

This handler has violations outstanding for:

No violations reported.

SUBJECT PROPERTY:

510 DERBY AVE.
OAKLAND
12/13/94 DE94037

RCRA FACILITY DATA CONTINUED

Distance: 0.8 mile Southwest
Map Ref.#: Not mapped.
Facility ID: CAD98363637-1
Facility Name: ACTION DESIGN
Contact: LAURA MAXWELL 510/748-5385
Address: 1511 PARK ST
City, State, Zip: ALAMEDA, CA 94501
Date of Existence: N/A

The following data was derived from Notification.

Transporter: Unverified
Generator: Small Quantity Generator
Burner/Blender: Unverified
TSD: Unverified

This handler has been verified as:

a small quantity generator (100-1000kg/month) under RCRA.

This handler has violations outstanding for:

No violations reported.

Distance: 0.9 mile Southeast
Elevation: 67'
Map Ref.#: Not mapped.
Facility ID: CAD009155631
Facility Name: HOYT HEATER CO OF NORTHERN CAL
Contact: ENVIRONMENTAL MANAGER 415/532-0533
Address: 926 HIGH ST
City, State, Zip: OAKLAND, CA 94601
Date of Existence: N/A

The following data was derived from Notification.

Transporter: Unverified
Generator: Large Quantity Generator
Burner/Blender: Unverified
TSD: Unverified

This handler has been verified as:

a generator which is fully regulated under RCRA.

This handler has violations outstanding for:

No violations reported.

SUBJECT PROPERTY:

510 DERBY AVE.
OAKLAND
12/13/94 DE94037

RCRA FACILITY DATA CONTINUED

Distance: 0.9 mile Southeast
Elevation: 82'
Map Ref.#: Not mapped.
Facility ID: CAD981437858
Facility Name: KALLISTA INC
Contact: ENVIRONMENTAL MANAGER 415/436-5208
Address: 4218 E 12 STREET
City, State, Zip: OAKLAND, CA 94601
Date of Existence: N/A

The following data was derived from Notification.

Transporter: Unverified
Generator: Small Quantity Generator
Burner/Blender: Unverified
TSD: Unverified

This handler has been verified as:

a small quantity generator (100-1000kg/month) under RCRA.

This handler has violations outstanding for:

No violations reported.

Distance: 0.9 mile Northeast
Elevation: 83'
Map Ref.#: Not mapped.
Facility ID: CAD982034522
Facility Name: SWEDISH AUTO INC
Address: 1236 41ST AVE
City, State, Zip: OAKLAND, CA 94601
Date of Existence: N/A

This handler has been verified as:

Unknown - no verification flags are set.

This handler has violations outstanding for:

No violations reported.

Distance: 0.9 mile Northeast
Elevation: 91'
Map Ref.#: Not mapped.
Facility ID: CAD981417439
Facility Name: F H DAILEY MOTOR CO
Contact: ENVIRONMENTAL MANAGER 415/261-1160
Address: 4117 E 14TH ST
City, State, Zip: OAKLAND, CA 94601
Date of Existence: N/A

The following data was derived from Notification.

Transporter: Unverified
Generator: Small Quantity Generator
Burner/Blender: Unverified
TSD: Unverified

This handler has been verified as:

a small quantity generator (100-1000kg/month) under RCRA.

This handler has violations outstanding for:

SUBJECT PROPERTY:

510 DERBY AVE.
OAKLAND
12/13/94 DE94037

RCRA FACILITY DATA CONTINUED

No violations reported.

Distance: 0.9 mile Northeast
Elevation: 98'
Map Ref.#: Not mapped.
Facility ID: CAD982331720
Facility Name: AUTOMOTIVE ENGINEERING
Address: 4028 E 14TH ST
City, State, Zip: OAKLAND, CA 94601
Date of Existence: N/A

This handler has been verified as:

Unknown - no verification flags are set.

This handler has violations outstanding for:

No violations reported.

Distance: 0.9 mile Southwest
Map Ref.#: Not mapped.
Facility ID: CAD980737456
Facility Name: SOULAGES TRUCKING
Contact: ENVIRONMENTAL MANAGER 415/521-9434
Address: 2846 VANBAREN
City, State, Zip: ALAMEDA, CA 94501
Date of Existence: N/A

The following data was derived from Notification.

Transporter: Handler transports wastes, but commercial status is unknown

Generator: Not a generator, verified.

Burner/Blender: Unverified

TSD: Unverified

This handler has been verified as:

a transporter of wastes subject to RCRA regulation.

This handler has violations outstanding for:

No violations reported.

Distance: 0.9 mile Northwest
Elevation: 48'
Map Ref.#: Not mapped.
Facility ID: CAD983654559
Facility Name: SAGITTARIAN PRESS
Contact: WILLIE AUBREY 510/436-5411
Address: 1022 22ND AVE
City, State, Zip: OAKLAND, CA 94606
Date of Existence: N/A

The following data was derived from Notification.

Transporter: Unverified

Generator: Large Quantity Generator

Burner/Blender: Unverified

TSD: Unverified

This handler has been verified as:

a generator which is fully regulated under RCRA.

This handler has violations outstanding for:

RCRA FACILITY DATA CONTINUED

No violations reported.

Distance: 0.9 mile Northwest
 Map Ref.#: Not mapped.
 Facility ID: CAD981382781
 Facility Name: GOOD CHEVROLET
 Contact: ENVIRONMENTAL MANAGER 415/522-9221
 Address: 2100 CLEMENT AVE
 City, State, Zip: ALAMEDA, CA 94501
 Date of Existence: N/A

The following data was derived from Notification.

Transporter: Unverified
 Generator: Conditionally Exempt Small Quantity Generators
 Burner/Blender: Unverified
 TSD: Unverified

This handler has been verified as:

Unknown - no verification flags are set.

This handler has violations outstanding for:

No violations reported.

Distance: 0.9 mile Northwest
 Map Ref.#: Not mapped.
 Facility ID: CAD981977846
 Facility Name: N COAST CLEMENT AVE
 Address: 2100 CLEMENT AVE
 City, State, Zip: ALAMEDA, CA 94501
 Date of Existence: N/A

This handler has been verified as:

Unknown - no verification flags are set.

This handler has violations outstanding for:

No violations reported.

Distance: 0.9 mile Northwest
 Elevation: 13'
 Map Ref.#: Not mapped.
 Facility ID: CAD983669052
 Facility Name: STEAM VALVE MACHINE CO INC
 Contact: DAVID CURTO 510/635-9091
 Address: 1899 DENNISON ST
 City, State, Zip: OAKLAND, CA 94606
 Date of Existence: N/A

The following data was derived from Notification.

Transporter: Handler transports wastes, but commercial status is unknown
 Burner/Blender: Unverified
 TSD: Unverified

This handler has been verified as:

A transporter of wastes subject to RCRA regulation.

This handler has violations outstanding for:

No violations reported.

SUBJECT PROPERTY:

510 DERBY AVE.
OAKLAND
12/13/94 DE94037

RCRA FACILITY DATA CONTINUED

Distance: 0.9 mile Southeast
Map Ref.#: Not mapped.
Facility ID: CAD981967417
Facility Name: FAMILY IHR CLEANERS
Contact: ENVIRONMENTAL MANAGER 415/339-2190
Address: 4330 E 14ST
City, State, Zip: OAKLAND, CA 94601
Date of Existence: N/A

The following data was derived from Notification.

Transporter: Unverified
Generator: Large Quantity Generator
Burner/Blender: Unverified
TSD: Unverified

This handler has been verified as:
a generator which is fully regulated under RCRA.
This handler has violations outstanding for:
No violations reported.

Facility ID: CAD982463598
Facility Name: DTR TRUCK RENTALS
Contact: ENVIRONMENTAL MANAGER 415/536-1377
Address: 2250 E 12TH
City, State, Zip: OAKLAND, CA 94601
Date of Existence: N/A

The following data was derived from Notification.

Transporter: Unverified
Generator: Large Quantity Generator
Burner/Blender: Unverified
TSD: Unverified

This handler has been verified as:
a generator which is fully regulated under RCRA.
This handler has violations outstanding for:
No violations reported.

SUBJECT PROPERTY:

510 DERBY AVE.
OAKLAND
12/13/94 DE94037

RCRA FACILITY DATA CONTINUED

Distance: 0.9 mile Northwest
Map Ref.#: Not mapped.
Facility ID: CAD982463606
Facility Name: EXXON
Contact: ENVIRONMENTAL MANAGER 415/535-1672
Address: 2200 E 12TH STREET
City, State, Zip: OAKLAND, CA 94606
Date of Existence: N/A

The following data was derived from Notification.

Transporter: Unverified
Generator: Small Quantity Generator
Burner/Blender: Unverified
TSD: Unverified

This handler has been verified as:

a small quantity generator (100-1000kg/month) under RCRA.

This handler has violations outstanding for:

No violations reported.

Distance: 1.0 mile Southeast
Elevation: 7'
Map Ref.#: Not mapped.
Facility ID: CAD009474024
Facility Name: ABBEY PRESS INC
Contact: ENVIRONMENTAL MANAGER 415/261-7176
Address: 401 LESSER ST
City, State, Zip: OAKLAND, CA 94601
Date of Existence: N/A

The following data was derived from Notification.

Transporter: Unverified
Generator: Conditionally Exempt Small Quantity Generators
Burner/Blender: Unverified
TSD: Unverified

This handler has been verified as:

Unknown - no verification flags are set.

This handler has violations outstanding for:

No violations reported.

SUBJECT PROPERTY:

510 DERBY AVE.
OAKLAND
12/13/94 DE94037

RCRA FACILITY DATA CONTINUED

Distance: 1.0 mile Southeast
Elevation: 23'
Map Ref.#: Not mapped.
Facility ID: CAD982326548
Facility Name: INSTANTWHIP TIP TOP FOODS INC
Address: 475 LESSER ST
City, State, Zip: OAKLAND, CA 94601
Date of Existence: N/A
This handler has been verified as:
Unknown - no verification flags are set.
This handler has violations outstanding for:
No violations reported.

Distance: 1.0 mile Southeast
Elevation: 23'
Map Ref.#: Not mapped.
Facility ID: CAD982343469
Facility Name: AMERICAN CYLINDER HEAD
Address: 499 LESTER ST
City, State, Zip: OAKLAND, CA 94601
Date of Existence: N/A
This handler has been verified as:
Unknown - no verification flags are set.
This handler has violations outstanding for:
No violations reported.

Distance: 1.0 mile Southeast
Elevation: 28'
Map Ref.#: Not mapped.
Facility ID: CAD983589268
Facility Name: EAST BAY CLARKLIFT
Contact: CLARK JAMES 415/535-6566
Address: 4701 OAKPORT ST
City, State, Zip: OAKLAND, CA 94601
Date of Existence: N/A
The following data was derived from Notification.
Transporter: Unverified
Generator: Small Quantity Generator
Burner/Blender: Unverified
TSD: Unverified
This handler has been verified as:
a small quantity generator (100-1000kg/month) under RCRA.
This handler has violations outstanding for:
No violations reported.

SUBJECT PROPERTY:

510 DERBY AVE.
OAKLAND
12/13/94 DE94037

RCRA FACILITY DATA CONTINUED

Distance: 1.0 mile Southeast
Elevation: 43'
Map Ref.#: Not mapped.
Facility ID: CAD049091218
Facility Name: PACIFIC GALVANIZING#
Contact: ENVIRONMENTAL MANAGER 415/261-7331
Address: 715 46TH AVE
City, State, Zip: OAKLAND, CA 94601
Date of Existence: N/A

The following data was derived from Notification.

Transporter: Unverified
Generator: Large Quantity Generator
Burner/Blender: Unverified
TSD: Unverified

This handler has been verified as:
a generator which is fully regulated under RCRA.

This handler has violations outstanding for:
generator requirements.

Distance: 1.0 mile Southeast
Elevation: 63'
Map Ref.#: Not mapped.
Facility ID: CAD064154214
Facility Name: PARKMEAD PRODUCTS
Contact: ENVIRONMENTAL MANAGER 415/532-5931
Address: 930 45TH AVE
City, State, Zip: OAKLAND, CA 94601
Date of Existence: N/A

The following data was derived from Notification.

Transporter: Unverified
Generator: Small Quantity Generator
Burner/Blender: Unverified
TSD: Unverified

This handler has been verified as:
a small quantity generator (100-1000kg/month) under RCRA.

This handler has violations outstanding for:
No violations reported.

SUBJECT PROPERTY:

510 DERBY AVE.
OAKLAND
12/13/94 DE94037

RCRA FACILITY DATA CONTINUED

Distance: 1.0 mile Southeast
Elevation: 71'
Map Ref.#: Not mapped.
Facility ID: CAD009120544
Facility Name: ARROW SIGN CO
Contact: ENVIRONMENTAL MANAGER 415/533-7693
Address: 1046 45TH AVE
City, State, Zip: OAKLAND, CA 94601
Date of Existence: N/A

The following data was derived from Notification.

Transporter: Unverified
Generator: Large Quantity Generator
Burner/Blender: Unverified
TSD: Unverified

This handler has been verified as:
a generator which is fully regulated under RCRA.

This handler has violations outstanding for:
No violations reported.

Distance: 1.0 mile Southeast
Elevation: 75'
Map Ref.#: Not mapped.
Facility ID: CAD981383409
Facility Name: YYK ENTERPRISES, INC
Contact: ENVIRONMENTAL MANAGER 415/532-2330
Address: 1020 44TH AVE
City, State, Zip: OAKLAND, CA 94601
Date of Existence: N/A

The following data was derived from Notification.

Transporter: Unverified
Generator: Large Quantity Generator
Burner/Blender: Unverified
TSD: Unverified

This handler has been verified as:
a generator which is fully regulated under RCRA.

This handler has violations outstanding for:
No violations reported.

SUBJECT PROPERTY:

510 DERBY AVE.
OAKLAND
12/13/94 DE94037

RCRA FACILITY DATA CONTINUED

Distance: 1.0 mile Northeast
Elevation: 94'
Map Ref.#: Not mapped.
Facility ID: CAD982055378
Facility Name: UNOCAL SVC STA #2656
Address: 4251 E 14TH ST
City, State, Zip: OAKLAND, CA 94601
Date of Existence: N/A
This handler has been verified as:
Unknown - no verification flags are set.
This handler has violations outstanding for:
No violations reported.

Distance: 1.0 mile Northeast
Elevation: 95'
Map Ref.#: Not mapped.
Facility ID: CAD981398126
Facility Name: GRAND AUTO, INC
Contact: ENVIRONMENTAL MANAGER 415/568-6500
Address: 4256 E 14TH ST
City, State, Zip: OAKLAND, CA 94601
Date of Existence: N/A

The following data was derived from Notification.

Transporter: Unverified
Generator: Conditionally Exempt Small Quantity Generators
Burner/Blender: Unverified
TSD: Unverified

This handler has been verified as:
Unknown - no verification flags are set.

This handler has violations outstanding for:
No violations reported.

Distance: 1.0 mile Northeast
Elevation: 96'
Map Ref.#: Not mapped.
Facility ID: CAD981397623
Facility Name: GRAND AUTO, INC
Contact: ENVIRONMENTAL MANAGER 415/568-6500
Address: 4240 E 14TH ST
City, State, Zip: OAKLAND, CA 94601
Date of Existence: N/A

The following data was derived from Notification.

Transporter: Unverified
Generator: Conditionally Exempt Small Quantity Generators
Burner/Blender: Unverified
TSD: Unverified

This handler has been verified as:
Unknown - no verification flags are set.

This handler has violations outstanding for:

SUBJECT PROPERTY:

510 DERBY AVE.
OAKLAND
12/13/94 DE9-1037

RCRA FACILITY DATA CONTINUED

No violations reported.

Distance: 1.0 mile Northeast
Elevation: 133'
Map Ref.#: Not mapped.
Facility ID: CAD981618093
Facility Name: HALLMARK CLEANERS
Contact: ENVIRONMENTAL MANAGER 415/361-6874
Address: 3241 FOOTHILL BLVD
City, State, Zip: OAKLAND, CA 94601
Date of Existence: N/A

The following data was derived from Notification.

Transporter: Unverified
Generator: Small Quantity Generator
Burner/Blender: Unverified
TSD: Unverified

This handler has been verified as:

a small quantity generator (100-1000kg/month) under RCRA.

This handler has violations outstanding for:

No violations reported.

Distance: 1.0 mile Northwest
Elevation: 78'
Map Ref.#: Not mapped.
Facility ID: CAD981403223
Facility Name: SHELL STATION #204-5508-4507
Contact: ENVIRONMENTAL MANAGER 213/999-9999
Address: 2142 E. 14TH STREET/2ND AVE
City, State, Zip: OAKLAND, CA 94606
Date of Existence: N/A

The following data was derived from Notification.

Transporter: Unverified
Generator: Large Quantity Generator
Burner/Blender: Unverified
TSD: Unverified

This handler has been verified as:

a generator which is fully regulated under RCRA.

This handler has violations outstanding for:

No violations reported.

SUBJECT PROPERTY:

510 DERBY AVE.
OAKLAND
12/13/94 DE9-037

RCRA FACILITY DATA CONTINUED

Distance: 1.0 mile Northwest
Map Ref.#: Not mapped.
Facility ID: CAD982469421
Facility Name: EXCLUSIVE AUTO ENTERPRISES
Contact: ENVIRONMENTAL MANAGER 415/865-2801
Address: 2037 CLEMENT AVE BLDG #33
City, State, Zip: ALAMEDA, CA 94501
Date of Existence: N/A

The following data was derived from Notification.

Transporter: Unverified
Generator: Small Quantity Generator
Burner/Blender: Unverified
TSD: Unverified

This handler has been verified as:

a small quantity generator (100-1000kg/month) under RCRA.

This handler has violations outstanding for:

No violations reported.

Distance: 1.0 mile Northwest
Map Ref.#: Not mapped.
Facility ID: CAD982500019
Facility Name: STERLING ENVIRONMENTAL CORP
Contact: ENVIRONMENTAL MANAGER 415/521-7877
Address: 2033 CLEMENT AVE SUITE 100
City, State, Zip: ALAMEDA, CA 94501
Date of Existence: N/A

The following data was derived from Notification.

Transporter: Handler transports wastes, but commercial status is unknown
Generator: Not a generator, verified.
Burner/Blender: Unverified
TSD: Unverified

This handler has been verified as:

a transporter of wastes subject to RCRA regulation.

This handler has violations outstanding for:

No violations reported.

SUBJECT PROPERTY:

510 DERBY AVE.
OAKLAND
12/13/94 DE94037

RCRA FACILITY DATA CONTINUED

Distance: 1.0 mile Northwest
Map Ref.#: Not mapped.
Facility ID: CAD981998719
Facility Name: DISCOVERY
Address: 2021 CLEMENT AVE
City, State, Zip: ALAMEDA, CA 94501
Date of Existence: N/A
This handler has been verified as:
Unknown - no verification flags are set.
This handler has violations outstanding for:
No violations reported.

Distance: 1.0 mile Southeast
Map Ref.#: Not mapped.
Facility ID: CAD074643701
Facility Name: CALIFORNIA STEEL PROCESSING CO INC
Contact: ENVIRONMENTAL MANAGER 415/536-3800
Address: 848 49TH AVE
City, State, Zip: OAKLAND, CA 94601
Date of Existence: N/A
The following data was derived from Notification.
Transporter: Unverified
Generator: Large Quantity Generator
Burner/Blender: Unverified
TSD: Unverified
This handler has been verified as:
a generator which is fully regulated under RCRA.
This handler has violations outstanding for:
No violations reported.

Facility ID: CA7690390482
Facility Name: USCG SPECIAL SERVICES
Contact: ENVIRONMENTAL MANAGER 415/555-1212
Address: AUTO HOBBY SHOP GOV ISLAND
City, State, Zip: ALAMEDA, CA 94501
Date of Existence: N/A
The following data was derived from Notification.
Transporter: Unverified
Generator: Large Quantity Generator
Burner/Blender: Unverified
TSD: Unverified
This handler has been verified as:
a generator which is fully regulated under RCRA.
This handler has violations outstanding for:
No violations reported.

SUBJECT PROPERTY:

510 DERBY AVE.
OAKLAND
12/13/94 DE94037

RCRA FACILITY DATA CONTINUED

Facility ID: CAD981384787
Facility Name: MARIN TUG & BARGE, INC
Contact: ENVIRONMENTAL MANAGER 415/459-5575
Address: CRESCENT 6
City, State, Zip: ALAMEDA, CA 94501
Date of Existence: N/A

The following data was derived from Notification.

Transporter: Handler transports wastes, but commercial status is unknown
Generator: Large Quantity Generator
Burner/Blender: Unverified
TSD: Unverified

This handler has been verified as:

a transporter of wastes subject to RCRA regulation.

This handler has violations outstanding for:

No violations reported.

Facility ID: CAD982501421
Facility Name: PORT OF OAKLAND
Contact: ENVIRONMENTAL MANAGER 415/839-2656
Address: NORTH FIELD
City, State, Zip: MICHELE HEFES, CA 94621
Date of Existence: N/A

The following data was derived from Notification.

Transporter: Unverified
Generator: Large Quantity Generator
Burner/Blender: Unverified
TSD: Unverified

This handler has been verified as:

a generator which is fully regulated under RCRA.

This handler has violations outstanding for:

No violations reported.

LUST**LEAKING UNDERGROUND STORAGE TANKS**

The information in this report is the current list prepared by the California Water Resources Control Board as of July, 1994.

The State of California Water Resources Control Board (WRCB) in Sacramento provides a list of all leaks of hazardous substances from underground tanks. This database provides information on contamination case types. Additional sources of information are provided by the nine local offices of the WRCB in California.

* Distance coordinates are provided as a convenience only. Estimated distance is based on the mapping information provided by the U.S. Government (garages and may vary from local street guide maps. Elevation data is based on U.S. Geological Survey data and is limited in scope and accuracy to this source. Sites that are not provided with coordinates are generally the result of inaccurate or incomplete information provided by federal and State government record files.

FACILITY DATA

Distance: 0.1 mile Southwest
Elevation: 4'
Map Ref.#: C19
Site: SIMMONS OIL CORPORATION
Address: 315 DERBY AVE
City,State,Zip: OAKLAND CA 94601
Lead Agency: Regional
Report Date: 12/24/84
Revision Date: 06/12/90
Case Type: Other resources are affected.
Status: Pollution characterization.
Remedial Action:
Remove Free Product -- remove floating product from water table.

Distance: 0.3 mile Northeast
Elevation: 48'
Map Ref.#: 17
Site: STATE SHINGLE CO
Address: 880 FRUITVALE AVE
City,State,Zip: OAKLAND CA 94601
Report Date: 06/01/90
Revision Date: 03/04/93
Case Type: Other resources are affected.
Status: Preliminary site assessment underway.
Remedial Action:
Excavate and Treat -- remove contaminated soil and treat (including spreading or land farming).
Excavate and Dispose -- remove contaminated soil and dispose in approved site.

SUBJECT PROPERTY:

510 DERBY AVE.
OAKLAND
12/13/94 DE94037

LUST FACILITY DATA CONTINUED

Distance: 0.3 mile Southeast
Map Ref.#: 23
Site: KING PETROLEUM
Address: 2001 VERSAILLES AVE
City,State,Zip: ALAMEDA CA 94501
Lead Agency: Regional
Report Date: 04/10/91
Revision Date: 06/03/91
Case Type: Only Soil has been affected.
Status: No action taken by responsible party after initial report of leak.
Remedial Action:
No Action Taken -- no indication that action was taken.

Distance: 0.3 mile Southwest
Map Ref.#: 25
Site: ALAMEDA ELECTRIC
Address: 2420 BLANDING AVE
City,State,Zip: ALAMEDA CA 94501
Report Date: 06/29/92
Revision Date: 06/23/93
Case Type: Other resources are affected.
Status: Signed off, remedial action completed or deemed unnecessary.
Remedial Action:
No Action Taken -- no indication that action was taken.

Distance: 0.3 mile Northwest
Elevation: 3'
Map Ref.#: C28
Site: RHODES-JAMIESON BATCH PLANT
Address: 333 KENNEDY ST
City,State,Zip: OAKLAND CA 94606
Lead Agency: Regional
Report Date: 08/08/85
Revision Date: 10/21/90
Case Type: Other resources are affected.
Status: Pollution characterization.
Remedial Action:
Excavate and Treat -- remove contaminated soil and treat (including spreading or land farming).
Remove Free Product -- remove floating product from water table.
Pump and Treat Ground Water -- generally employed to remove dissolved contaminants.

Distance: 0.3 mile Northwest
Elevation: 9'
Map Ref.#: 29
Site: RIGHT AWAY READY MIX
Address: 435 23RD AVE
City,State,Zip: OAKLAND CA 94606
Lead Agency: Regional

SUBJECT PROPERTY:

510 DERBY AVE.
OAKLAND
12/13/94 DE94037

LUST FACILITY DATA CONTINUED

Report Date: 04/24/89
Revision Date: 09/24/90
Case Type: Only Soil has been affected.
Status: No action taken by responsible party after initial report of leak.
Remedial Action:
No Action Taken -- no indication that action was taken.

Distance: 0.3 mile Northwest
Elevation: 30'
Map Ref.#: C20
Site: DEL MONTE PLANT #37
Address: 2980 9TH ST E
City,State,Zip: OAKLAND CA
Lead Agency: Regional
Report Date: 12/17/85
Revision Date: 10/28/90
Case Type: Other resources are affected.
Status: No action taken by responsible party after initial report of leak.
Remedial Action:
No Action Taken -- no indication that action was taken.

Distance: 0.3 mile Southwest
Map Ref.#: C24
Site: ALPHA BETA
Address: BLANDING/BROADWAY
City,State,Zip: ALAMEDA CA
Lead Agency: Regional
Report Date: 12/28/87
Revision Date: 06/18/90
Case Type: Other resources are affected.
Status: Preliminary site assessment underway.
Remedial Action:
No Action Taken -- no indication that action was taken.

Distance: 0.3 mile Northwest
Map Ref.#: 26
Site: EBMUD
Address: 7TH ST & 29TH AVE
City,State,Zip: OAKLAND CA
Lead Agency: Regional
Report Date: 09/27/90
Revision Date: 12/06/90
Case Type: Only Soil has been affected.
Status: No action taken by responsible party after initial report of leak.
Remedial Action:
No Action Taken -- no indication that action was taken.

SUBJECT PROPERTY:

510 DERBY AVE.
OAKLAND
12/13/94 DE94037

LUST FACILITY DATA CONTINUED

Distance: 0.4 mile Southeast
Map Ref.#: C18
Site: LEARNER COMPANY
Address: 3675 ALAMEDA AVE
City,State,Zip: OAKLAND CA 94601
Lead Agency: Regional
Report Date: 09/13/88
Revision Date: 02/01/89
Case Type: Only Soil has been affected.
Status: No action taken by responsible party after initial report of leak.
Remedial Action:
No Action Taken -- no indication that action was taken.

Distance: 0.4 mile Southeast
Map Ref.#: C18
Site: OWENS-ILLINOIS
Address: 3600 ALAMEDA AVE
City,State,Zip: OAKLAND CA 94601
Lead Agency: Regional
Report Date: 03/12/87
Revision Date: 02/05/88
Case Type: Only Soil has been affected.
Status: No action taken by responsible party after initial report of leak.
Remedial Action:
Excavate and Dispose -- remove contaminated soil and dispose in approved site.

Distance: 0.4 mile Northeast
Elevation: 58'
Map Ref.#: 20
Site: PAHLMAYER PROPERTY
Address: 3132 12TH ST E
City,State,Zip: OAKLAND CA
Report Date: 08/28/89
Revision Date: 09/21/90
Case Type: Other resources are affected.
Status: Preliminary site assessment underway.
Remedial Action:
Excavate and Treat -- remove contaminated soil and treat (including spreading or land farming).

Distance: 0.4 mile Northeast
Elevation: 60'
Map Ref.#: 22
Site: CALTRANS
Address: 1112 29TH AVE
City,State,Zip: OAKLAND CA 94601
Report Date: / /
Revision Date: 06/17/93
Case Type: The type of resources affected or extent of the resources affected are not known.
Status: No action taken by responsible party after initial report of leak.

SUBJECT PROPERTY:

510 DERBY AVE.
OAKLAND
12/13/94 DE94037

LUST FACILITY DATA CONTINUED

Remedial Action:

No Action Taken -- no indication that action was taken.

Distance: 0.4 mile Northwest
Elevation: 5'
Map Ref.#: 32
Site: RIGHT AWAY READY MIX
Address: 401 KENNEDY ST
City,State,Zip: OAKLAND CA 94606
Report Date: 11/07/91
Revision Date: 11/14/91
Case Type: Other resources are affected.
Status: Preliminary site assessment workplan submitted.

Remedial Action:

Excavate and Dispose -- remove contaminated soil and dispose in approved site.

Distance: 0.4 mile Northwest
Elevation: 17'
Map Ref.#: C27
Site: EXCHANGE LINEN SERVICE
Address: 527 23RD AVE
City,State,Zip: OAKLAND CA 94606
Report Date: 01/19/93
Revision Date: 07/19/93
Case Type: Only Soil has been affected.
Status: Leak suspected at site but has not been confirmed.

Remedial Action:

Excavate and Dispose -- remove contaminated soil and dispose in approved site.

Distance: 0.4 mile Northwest
Map Ref.#: C27
Site: FILLMORE MARKS PROPERTY
Address: 534 23RD AVE
City,State,Zip: OAKLAND CA 94606
Report Date: 09/24/93
Revision Date: 10/22/93
Case Type: Other resources are affected.
Status: Leak suspected at site but has not been confirmed.

Remedial Action:

Excavate and Dispose -- remove contaminated soil and dispose in approved site.

Distance: 0.5 mile Southeast
Elevation: 25'
Map Ref.#: C16
Site: US COLD STORAGE
Address: 3925 ALAMEDA AVE
City,State,Zip: OAKLAND CA 94601
Report Date: 08/02/88
Revision Date: 08/05/88
Case Type: Only Soil has been affected.

SUBJECT PROPERTY:

510 DERBY AVE.
OAKLAND
12/13/94 DE94037

LUST FACILITY DATA CONTINUED

Status: Leak suspected at site but has not been confirmed.
Remedial Action:
Excavate and Dispose -- remove contaminated soil and dispose in approved site.

Distance: 0.5 mile Southeast
Elevation: 49'
Map Ref.#: C13
Site: AMERICAN CAN COMPANY
Address: 3801 8TH ST E
City,State,Zip: OAKLAND CA
Report Date: 11/12/86
Revision Date: 07/21/93
Case Type: Other resources are affected.
Status: Remedial action (cleanup) in progress.
Remedial Action:
No Action Taken -- no indication that action was taken.

Distance: 0.5 mile Northeast
Elevation: 64'
Map Ref.#: C12
Site: CHEVRON
Address: 3616 SAN LEANDRO ST
City,State,Zip: OAKLAND CA 94601
Report Date: 07/12/88
Revision Date: 11/17/89
Case Type: Other resources are affected.
Status: Preliminary site assessment underway.
Remedial Action:
No Action Taken -- no indication that action was taken.

Distance: 0.5 mile Northeast
Elevation: 59'
Map Ref.#: 13
Site: DOUGCO INC
Address: 1073 34TH AVE
City,State,Zip: OAKLAND CA 94601
Report Date: 12/07/89
Revision Date: 06/16/93
Case Type: Only Soil has been affected.
Status: Leak suspected at site but has not been confirmed.
Remedial Action:
Excavate and Treat -- remove contaminated soil and treat (including spreading or land farming).

Distance: 0.5 mile Southwest
Map Ref.#: 27
Site: ALAMEDA UNIFIED SCHOOL DISTRICT
Address: 2615 EAGLE AVE
City,State,Zip: ALAMEDA CA 94501
Report Date: 12/31/91
Revision Date: 08/11/93

SUBJECT PROPERTY:

510 DERBY AVE.
OAKLAND
12/13/94 DE94037

LUST FACILITY DATA CONTINUED

Case Type: Only Soil has been affected.
Status: Signed off, remedial action completed or deemed unnecessary.
Remedial Action:
No Action Taken -- no indication that action was taken.

Distance: 0.5 mile Southwest
Map Ref.#: C33
Site: UNKNOWN
Address: 1800 PARK ST
City,State,Zip: ALAMEDA CA 94501
Lead Agency: Regional
Report Date: 02/16/92
Revision Date: 03/18/92

Case Type: Only Soil has been affected.
Status: No action taken by responsible party after initial report of leak.
Remedial Action:
No Action Taken -- no indication that action was taken.

Distance: 0.5 mile Southwest
Map Ref.#: C33
Site: RON GOODE TOYOTA
Address: 1825 PARK ST
City,State,Zip: ALAMEDA CA 94501
Report Date: 01/28/92
Revision Date: 03/24/93
Case Type: Other resources are affected.
Status: Preliminary site assessment underway.
Remedial Action:
No Action Taken -- no indication that action was taken.

Distance: 0.5 mile Southwest
Map Ref.#: C31
Site: ALAMEDA COLLISION
Address: 1911 PARK ST
City,State,Zip: ALAMEDA CA 94501
Report Date: 07/29/88
Revision Date: 03/20/90
Case Type: Other resources are affected.
Status: Preliminary site assessment workplan submitted.
Remedial Action:
No Action Taken -- no indication that action was taken.

Distance: 0.5 mile Northwest
Elevation: 15'
Map Ref.#: C32
Site: CON AGRA
Address: 2201 7TH ST
City,State,Zip: OAKLAND CA 94607
Report Date: 03/17/89
Revision Date: 04/25/89

SUBJECT PROPERTY:

510 DERBY AVE.
OAKLAND
12/13/94 DE94037

LUST FACILITY DATA CONTINUED

Case Type: Only Soil has been affected.
Status: No action taken by responsible party after initial report of leak.
Remedial Action:
No Action Taken -- no indication that action was taken.

Distance: 0.5 mile Northwest
Elevation: 23'
Map Ref.#: 33
Site: FIDELTY PACKAGING CO
Address: 646 KENNEDY ST
City,State,Zip: OAKLAND CA 94606
Report Date: 03/25/92
Revision Date: 08/05/92
Case Type: Only Soil has been affected.
Status: Leak suspected at site but has not been confirmed.

Remedial Action:
Excavate and Dispose -- remove contaminated soil and dispose in approved site.

Distance: 0.5 mile Southwest
Map Ref.#: 36
Site: PARK ST LANDING
Address: 2301 BLANDING AVE
City,State,Zip: ALAMEDA CA 94501
Report Date: / /
Revision Date: 07/13/93
Case Type: Only Soil has been affected.
Status: No action taken by responsible party after initial report of leak.
Remedial Action:
No Action Taken -- no indication that action was taken.

Distance: 0.6 mile Southeast
Elevation: 35'
Map Ref.#: C14
Site: EKO-TEK
Address: 4200 ALAMEDA AVE
City,State,Zip: OAKLAND CA 94601
Lead Agency: Regional
Report Date: 08/03/84
Revision Date: 06/18/90
Case Type: Only Soil has been affected.
Status: No action taken by responsible party after initial report of leak.
Remedial Action:
No Action Taken -- no indication that action was taken.

SUBJECT PROPERTY:

510 DERBY AVE.
OAKLAND
12/13/94 DE94037

LUST FACILITY DATA CONTINUED

Distance: 0.6 mile Northeast
Elevation: 72'
Map Ref.#: 15
Site: MELROSE FORD
Address: 3050 14TH ST E
City,State,Zip: OAKLAND CA
Report Date: 12/26/90
Revision Date: 01/15/91
Case Type: Only Soil has been affected.
Status: Preliminary site assessment workplan submitted.
Remedial Action:
No Action Taken -- no indication that action was taken.

Distance: 0.6 mile Southwest
Map Ref.#: C36
Site: GOOD CHEVROLET
Address: 1630 PARK ST
City,State,Zip: ALAMEDA CA 94501
Report Date: 05/21/87
Revision Date: 09/15/89
Case Type: Other resources are affected.
Status: Preliminary site assessment underway.
Remedial Action:
Excavate and Dispose -- remove contaminated soil and dispose in approved site.

Distance: 0.6 mile Southwest
Map Ref.#: C34
Site: CAVANAUGH MOTORS
Address: 1700 PARK ST
City,State,Zip: ALAMEDA CA 94501
Report Date: 04/16/90
Revision Date: 07/21/93
Case Type: Other resources are affected.
Status: Pollution characterization.
Remedial Action:
Excavate and Dispose -- remove contaminated soil and dispose in approved site.
Excavate and Treat -- remove contaminated soil and treat (including spreading or land farming).

Distance: 0.6 mile Southwest
Map Ref.#: C34
Site: HENRY-DARE PROPERTY
Address: 1726 PARK ST
City,State,Zip: ALAMEDA CA 94501
Report Date: 12/03/92
Revision Date: 12/30/92
Case Type: Other resources are affected.
Status: Preliminary site assessment workplan submitted.
Remedial Action:
No Action Taken -- no indication that action was taken.

SUBJECT PROPERTY:

510 DERBY AVE.
OAKLAND
12/13/94 DE94037

LUST FACILITY DATA CONTINUED

Distance: 0.6 mile Southwest
Map Ref.#: C34
Site: EXXON/REGAL
Address: 1725 PARK ST
City,State,Zip: ALAMEDA CA 94501
Report Date: 08/09/88
Revision Date: 08/11/89
Case Type: Other resources are affected.
Status: Remediation plan developed.
Remedial Action:
No Action Taken -- no indication that action was taken.

Distance: 0.6 mile Northwest
Elevation: 28'
Map Ref.#: 34
Site: HOLT GRAPHIC ARTS
Address: 800 KENNEDY ST
City,State,Zip: OAKLAND CA 94606
Report Date: 03/15/91
Revision Date: 04/15/91
Case Type: Only Soil has been affected.
Status: Preliminary site assessment workplan submitted.
Remedial Action:
Excavate and Dispose -- remove contaminated soil and dispose in approved site.

Distance: 0.6 mile Southwest
Map Ref.#: C38
Site: CLEMENT AVENUE PROJECT
Address: 2235 CLEMENT AVE
City,State,Zip: ALAMEDA CA 94501
Report Date: 05/19/89
Revision Date: 07/12/89
Case Type: Only Soil has been affected.
Status: No action taken by responsible party after initial report of leak.
Remedial Action:
Excavate and Dispose -- remove contaminated soil and dispose in approved site.
Excavate and Treat -- remove contaminated soil and treat (including spreading or land farming).

Distance: 0.7 mile Southeast
Elevation: 38'
Map Ref.#: C9
Site: SHELL
Address: 630 HIGH ST
City,State,Zip: OAKLAND CA 94601
Report Date: 03/03/89
Revision Date: 06/14/89
Case Type: Other resources are affected.
Status: Pollution characterization.
Remedial Action:

SUBJECT PROPERTY:

510 DERBY AVE.
OAKLAND
12/13/94 DE94037

LUST FACILITY DATA CONTINUED

Excavate and Treat -- remove contaminated soil and treat (including spreading or land farming).
Excavate and Dispose -- remove contaminated soil and dispose in approved site.

Distance: 0.7 mile Northeast
Elevation: 89'
Map Ref.#: C8
Site: SHELL
Address: 3750 14TH ST E
City,State,Zip: OAKLAND CA
Report Date: 10/13/89
Revision Date: 07/31/90
Case Type: Other resources are affected.
Status: Preliminary site assessment underway.
Remedial Action:
Excavate and Dispose -- remove contaminated soil and dispose in approved site.

Distance: 0.7 mile Southeast
Map Ref.#: C17
Site: CHEVRON
Address: 3126 FERNSIDE BLVD
City,State,Zip: ALAMEDA CA 94501
Report Date: 08/11/87
Revision Date: 09/24/90
Case Type: Other resources are affected.
Status: Remediation plan developed.
Remedial Action:
Excavate and Dispose -- remove contaminated soil and dispose in approved site.

Distance: 0.7 mile Southeast
Elevation: 11'
Map Ref.#: C15
Site: GALLAGHER & BURKE
Address: 344 HIGH ST
City,State,Zip: OAKLAND CA 94601
Report Date: 01/18/91
Revision Date: 04/22/91
Case Type: Other resources are affected.
Status: Preliminary site assessment underway.
Remedial Action:
Excavate and Treat -- remove contaminated soil and treat (including spreading or land farming).
Pump and Treat Ground Water -- generally employed to remove dissolved contaminants.
Excavate and Dispose -- remove contaminated soil and dispose in approved site.

Distance: 0.7 mile Southeast
Elevation: 11'
Map Ref.#: C15
Site: ITEL CONTAINER
Address: 400 HIGH ST
City,State,Zip: OAKLAND CA 94601
Lead Agency: Regional

SUBJECT PROPERTY:

510 DERBY AVE.
OAKLAND
12/13/94 DE94037

LUST FACILITY DATA CONTINUED

Report Date: 05/03/90
Revision Date: 05/18/90
Case Type: Other resources are affected.
Status: No action taken by responsible party after initial report of leak.
Remedial Action:
No Action Taken -- no indication that action was taken.

Distance: 0.7 mile Southeast
Elevation: 18'
Map Ref.#: 11
Site: COBBLEDICK-KIBBE, INC.
Address: 500 HIGH ST
City,State,Zip: OAKLAND CA 94601
Report Date: 04/16/91
Revision Date: 04/22/91
Case Type: Other resources are affected.
Status: Preliminary site assessment workplan submitted.
Remedial Action:
Excavate and Dispose -- remove contaminated soil and dispose in approved site.

Distance: 0.7 mile Northeast
Elevation: 88'
Map Ref.#: 10
Site: TONY'S EXPRESS AUTO SERVICE
Address: 3609 14TH ST E
City,State,Zip: OAKLAND CA
Report Date: 07/01/93
Revision Date: 07/21/93
Case Type: Only Soil has been affected.
Status: No action taken by responsible party after initial report of leak.
Remedial Action:
Excavate and Dispose -- remove contaminated soil and dispose in approved site.

Distance: 0.7 mile Northeast
Elevation: 93'
Map Ref.#: 8
Site: AUGUST MANUFACTURING
Address: 1466 36TH AVE
City,State,Zip: OAKLAND CA 94601
Report Date: 08/31/90
Revision Date: 08/04/92
Case Type: Other resources are affected.
Status: Preliminary site assessment underway.
Remedial Action:
No Action Taken -- no indication that action was taken.

SUBJECT PROPERTY:

510 DERBY AVE.
OAKLAND
12/13/94 DE94037

LUST FACILITY DATA CONTINUED

Distance: 0.7 mile Northwest
Elevation: 46'
Map Ref.#: 35
Site: KILPATRICKS BAKERY
Address: 955 KENNEDY ST
City,State,Zip: OAKLAND CA 94606
Report Date: 04/23/92
Revision Date: 06/23/92
Case Type: Only Soil has been affected.
Status: Preliminary site assessment workplan submitted.
Remedial Action:
Excavate and Dispose -- remove contaminated soil and dispose in approved site.

Distance: 0.7 mile Northwest
Elevation: 57'
Map Ref.#: 31
Site: EANDI METAL WORKS
Address: 976 23RD AVE
City,State,Zip: OAKLAND CA 94606
Report Date: / /
Revision Date: 07/19/93
Case Type: Only Soil has been affected.
Status: Preliminary site assessment workplan submitted.
Remedial Action:
Excavate and Dispose -- remove contaminated soil and dispose in approved site.

Distance: 0.7 mile Northwest
Elevation: 85'
Map Ref.#: C23
Site: DELAWARE DEVELOPMENT CO
Address: 2530 14TH ST E
City,State,Zip: OAKLAND CA
Report Date: 09/22/89
Revision Date: 05/23/90
Case Type: Other resources are affected.
Status: Preliminary site assessment underway.
Remedial Action:
Excavate and Treat -- remove contaminated soil and treat (including spreading or land farming).

Distance: 0.7 mile Northwest
Elevation: 85'
Map Ref.#: C23
Site: TRI CITY CLEANERS
Address: 2560 14TH ST E
City,State,Zip: OAKLAND CA
Report Date: / /
Revision Date: 06/16/93
Case Type: The type of resources affected or extent of the resources affected are not known.
Status: No action taken by responsible party after initial report of leak.

SUBJECT PROPERTY:

510 DERBY AVE.
OAKLAND
12/13/94 DE94037

LUST FACILITY DATA CONTINUED

Remedial Action:

Excavate and Dispose -- remove contaminated soil and dispose in approved site.

Distance: 0.8 mile Southeast
Elevation: 54'
Map Ref.#: C6
Site: EXXON
Address: 720 HIGH ST
City,State,Zip: OAKLAND CA 94601
Report Date: 05/01/87
Revision Date: 12/12/90
Case Type: Other resources are affected.
Status: Remediation plan developed.

Remedial Action:

Excavate and Dispose -- remove contaminated soil and dispose in approved site.

Excavate and Treat -- remove contaminated soil and treat (including spreading or land farming).

Remove Free Product -- remove floating product from water table.

Distance: 0.8 mile Southeast
Elevation: 54'
Map Ref.#: C6
Site: SOUTHERN PACIFIC TRANSPORTAT'N
Address: 744 HIGH ST
City,State,Zip: OAKLAND CA 94601
Report Date: / /
Revision Date: 06/21/93
Case Type: Only Soil has been affected.
Status: Preliminary site assessment workplan submitted.

Remedial Action:

Excavate and Dispose -- remove contaminated soil and dispose in approved site.

Distance: 0.8 mile Southeast
Elevation: 54'
Map Ref.#: C6
Site: ED'S AUTO WRECKERS
Address: 752 HIGH ST
City,State,Zip: OAKLAND CA 94601
Report Date: 03/13/90
Revision Date: 04/06/90
Case Type: Other resources are affected.
Status: No action taken by responsible party after initial report of leak.

Remedial Action:

Excavate and Treat -- remove contaminated soil and treat (including spreading or land farming).

SUBJECT PROPERTY:

510 DERBY AVE.
OAKLAND
12/13/94 DE94037

LUST FACILITY DATA CONTINUED

Distance: 0.8 mile Northeast
Elevation: 84'
Map Ref.#: 5
Site: MOTOR PARTNERS
Address: 1234 40TH AVE
City,State,Zip: OAKLAND CA 94601
Report Date: 12/26/90
Revision Date: 03/12/91
Case Type: Only Soil has been affected.
Status: Leak suspected at site but has not been confirmed.
Remedial Action:
Excavate and Dispose -- remove contaminated soil and dispose in approved site.

Distance: 0.8 mile Southeast
Elevation: 18'
Map Ref.#: C10
Site: ABF FREIGHT SYSTEMS
Address: 4575 TIDEWATER AVE
City,State,Zip: OAKLAND CA 94601
Lead Agency: Regional
Report Date: 07/03/86
Revision Date: 06/15/90
Case Type: Other resources are affected.
Status: Preliminary site assessment underway.
Remedial Action:
No Action Taken -- no indication that action was taken.

Distance: 0.8 mile Southeast
Elevation: 17'
Map Ref.#: C11
Site: CALIFORNIA STEVEDORE & BALLEST
Address: 4500 TIDEWATER AVE
City,State,Zip: OAKLAND CA 94601
Report Date: / /
Revision Date: 06/22/93
Case Type: Other resources are affected.
Status: No action taken by responsible party after initial report of leak.
Remedial Action:
No Action Taken -- no indication that action was taken.

Distance: 0.8 mile Southeast
Elevation: 32'
Map Ref.#: 9
Site: EL MONTE RV CENTER
Address: 4341 HOWARD ST
City,State,Zip: OAKLAND CA 94601
Report Date: 12/06/91
Revision Date: 12/12/91
Case Type: Only Soil has been affected.

SUBJECT PROPERTY:

510 DERBY AVE.
OAKLAND
12/13/94 DE94037

LUST FACILITY DATA CONTINUED

Status: No action taken by responsible party after initial report of leak.
Remedial Action:
No Action Taken -- no indication that action was taken.

Distance: 0.8 mile Southwest
Map Ref.#: 37
Site: CELIA HARRIS TRUST
Address: 2521 CENTRAL AVE
City,State,Zip: ALAMEDA CA 94501
Report Date: 04/30/93
Revision Date: 12/29/93
Case Type: Other resources are affected.
Status: Signed off, remedial action completed or deemed unnecessary.
Remedial Action:
Excavate and Dispose -- remove contaminated soil and dispose in approved site.

Distance: 0.8 mile Southwest
Map Ref.#: C35
Site: MERRITT TIRE
Address: 2501 SANTA CLARA AVE
City,State,Zip: ALAMEDA CA 94501
Report Date: 05/25/88
Revision Date: 08/03/88
Case Type: Other resources are affected.
Status: Leak suspected at site but has not been confirmed.
Remedial Action:
Excavate and Dispose -- remove contaminated soil and dispose in approved site.

Distance: 0.8 mile Northwest
Elevation: 82'
Map Ref.#: C26
Site: TAXI TAXI
Address: 2345 14TH ST E
City,State,Zip: OAKLAND CA
Report Date: 08/09/89
Revision Date: 08/23/89
Case Type: Other resources are affected.
Status: Leak suspected at site but has not been confirmed.
Remedial Action:
Excavate and Dispose -- remove contaminated soil and dispose in approved site.

Distance: 0.8 mile Southwest
Map Ref.#: C37
Site: BP OIL/MOBIL
Address: 1541 PARK ST
City,State,Zip: ALAMEDA CA 94501
Report Date: 10/19/87
Revision Date: 03/16/90
Case Type: Other resources are affected.
Status: Pollution characterization.

SUBJECT PROPERTY:

510 DERBY AVE.
OAKLAND
12/13/94 DE94037

LUST FACILITY DATA CONTINUED

Remedial Action:

No Action Taken -- no indication that action was taken.

Distance: 0.8 mile Southwest
Map Ref.#: C41
Site: ALAMEDA POLICE DEPARTMENT
Address: 1555 OAK ST
City,State,Zip: ALAMEDA CA 94501
Lead Agency: Regional
Report Date: 07/02/86
Revision Date: 06/18/90
Case Type: Other resources are affected.
Status: Preliminary site assessment underway.

Remedial Action:

No Action Taken -- no indication that action was taken.

Distance: 0.8 mile Northwest
Map Ref.#: 30
Site: SENNA AUTOMOTIVE
Address: 2301 12TH ST E
City,State,Zip: OAKLAND CA
Report Date: 08/10/90
Revision Date: 04/23/91
Case Type: Other resources are affected.
Status: Preliminary site assessment workplan submitted.

Remedial Action:

Excavate and Dispose -- remove contaminated soil and dispose in approved site.

Distance: 0.8 mile Northwest
Map Ref.#: C25
Site: STANDARD BRANDS PAINT COMPANY
Address: 2445 14TH ST E
City,State,Zip: OAKLAND CA
Lead Agency: Regional
Report Date: 12/01/85
Revision Date: 10/22/90
Case Type: Other resources are affected.
Status: No action taken by responsible party after initial report of leak.

Remedial Action:

No Action Taken -- no indication that action was taken.

Distance: 0.8 mile Southeast
Map Ref.#: C11
Site: TIDEWATER BUSINESS PARK
Address: TIDEWATER AVE
City,State,Zip: OAKLAND CA
Lead Agency: Regional
Report Date: 01/29/90
Revision Date: 05/31/90
Case Type: Only Soil has been affected.

SUBJECT PROPERTY:

510 DERBY AVE.
OAKLAND
12/13/94 DE94037

LUST FACILITY DATA CONTINUED

Status: No action taken by responsible party after initial report of leak.
Remedial Action:
No Action Taken -- no indication that action was taken.

Distance: 0.9 mile Southeast
Elevation: 66'
Map Ref.#: 3
Site: OAKLAND UNIFIED SCHOOL DISTRICT
Address: 900 HIGH ST
City,State,Zip: OAKLAND CA 94601
Report Date: 12/08/92
Revision Date: 12/30/92
Case Type: Only Soil has been affected.
Status: Leak suspected at site but has not been confirmed.
Remedial Action:
Excavate and Dispose -- remove contaminated soil and dispose in approved site.

Distance: 0.9 mile Northeast
Elevation: 83'
Map Ref.#: 2
Site: MOTOR PARTNERS I
Address: 1236 & 1238 41ST AVE
City,State,Zip: OAKLAND CA
Report Date: 12/24/90
Revision Date: 03/12/91
Case Type: Only Soil has been affected.
Status: Leak suspected at site but has not been confirmed.
Remedial Action:
Excavate and Dispose -- remove contaminated soil and dispose in approved site.

Distance: 0.9 mile Northeast
Elevation: 98'
Map Ref.#: C5
Site: CONTINENTAL VOLVO
Address: 4030 14TH ST E
City,State,Zip: OAKLAND CA
Report Date: 04/20/87
Revision Date: 01/17/91
Case Type: Only Soil has been affected.
Status: No action taken by responsible party after initial report of leak.
Remedial Action:
No Action Taken -- no indication that action was taken.

Distance: 0.9 mile Northwest
Elevation: 41'
Map Ref.#: 39
Site: KILPATRICK'S BAKERIES INC
Address: 2100 LIVINGSTON ST
City,State,Zip: OAKLAND CA 94606
Report Date: 01/03/91

SUBJECT PROPERTY:

510 DERBY AVE.
OAKLAND
12/13/94 DE94037

LUST FACILITY DATA CONTINUED

Revision Date: 07/21/93
Case Type: Only Soil has been affected.
Status: Preliminary site assessment workplan submitted.
Remedial Action:
Excavate and Dispose -- remove contaminated soil and dispose in approved site.

Distance: 0.9 mile Northwest
Elevation: 48'
Map Ref.#: 38
Site: CHILDRENS HOSPITAL
Address: 1050 22ND AVE
City,State,Zip: OAKLAND CA 94606
Report Date: 09/10/93
Revision Date: 09/15/93
Case Type: Only Soil has been affected.
Status: No action taken by responsible party after initial report of leak.
Remedial Action:
Excavate and Dispose -- remove contaminated soil and dispose in approved site.

Distance: 0.9 mile Southwest
Map Ref.#: C39
Site: AUTOMOTIVE AUTO REPAIR
Address: 2425 CENTRAL AVE
City,State,Zip: ALAMEDA CA 94501
Lead Agency: Regional
Report Date: 02/03/88
Revision Date: 08/23/90
Case Type: Other resources are affected.
Status: Preliminary site assessment underway.
Remedial Action:
No Action Taken -- no indication that action was taken.

Distance: 0.9 mile Southwest
Map Ref.#: 41
Site: BILL CHUN SERVICE STATION
Address: 2301 SANTA CLARA AVE
City,State,Zip: ALAMEDA CA 94501
Report Date: 08/21/92
Revision Date: 11/03/92
Case Type: Other resources are affected.
Status: Preliminary site assessment workplan submitted.
Remedial Action:
No Action Taken -- no indication that action was taken.

SUBJECT PROPERTY:

510 DERBY AVE.
OAKLAND
12/13/94 DE94037

LUST FACILITY DATA CONTINUED

Distance: 0.9 mile Southwest
Map Ref.#: 43
Site: FOWLER ANDERSON MORTUARY
Address: 2244 SANTA CLARA AVE
City,State,Zip: ALAMEDA CA 94501
Report Date: 02/01/91
Revision Date: 02/21/91
Case Type: Only Soil has been affected.
Status: Signed off, remedial action completed or deemed unnecessary.
Remedial Action:
Excavate and Treat -- remove contaminated soil and treat (including spreading or land farming).
Excavate and Dispose -- remove contaminated soil and dispose in approved site.

Distance: 0.9 mile Southwest
Map Ref.#: C39
Site: STAHL WOODRIDGE CONSTRUCTION
Address: 2428 CENTRAL AVE
City,State,Zip: ALAMEDA CA 94501
Report Date: 06/21/93
Revision Date: 07/20/93
Case Type: Other resources are affected.
Status: Preliminary site assessment underway.
Remedial Action:
No Action Taken -- no indication that action was taken.

Distance: 0.9 mile Northwest
Map Ref.#: C30
Site: TEXACO
Address: 2200 12TH ST E
City,State,Zip: OAKLAND CA
Report Date: 03/01/89
Revision Date: 04/14/89
Case Type: Other resources are affected.
Status: Pollution characterization.
Remedial Action:
Excavate and Dispose -- remove contaminated soil and dispose in approved site.
Excavate and Treat -- remove contaminated soil and treat (including spreading or land farming).

Distance: 1.0 mile Southeast
Elevation: 9'
Map Ref.#: 7
Site: WHITE BROTHERS
Address: 4801 TIDEWATER AVE
City,State,Zip: OAKLAND CA 94601
Report Date: 05/30/90
Revision Date: 04/27/93
Case Type: Other resources are affected.
Status: Preliminary site assessment workplan submitted.
Remedial Action:

SUBJECT PROPERTY:

510 DERBY AVE.
OAKLAND
12/13/94 DE94037

LUST FACILITY DATA CONTINUED

Excavate and Dispose -- remove contaminated soil and dispose in approved site.

Distance: 1.0 mile Southeast
Elevation: 28'
Map Ref.#: 4
Site: BAUER PROPERTY
Address: 4701 OAKPORT ST
City,State,Zip: OAKLAND CA 94601
Report Date: 05/03/90
Revision Date: 02/25/93
Case Type: Only Soil has been affected.
Status: Leak suspected at site but has not been confirmed.
Remedial Action:
No Action Taken -- no indication that action was taken.

Distance: 1.0 mile Southeast
Elevation: 43'
Map Ref.#: C4
Site: PACIFIC GALVANIZING
Address: 715 46TH AVE
City,State,Zip: OAKLAND CA 94601
Report Date: 04/15/91
Revision Date: 05/15/91
Case Type: Other resources are affected.
Status: Leak suspected at site but has not been confirmed.
Remedial Action:
Excavate and Dispose -- remove contaminated soil and dispose in approved site.

Distance: 1.0 mile Southeast
Elevation: 44'
Map Ref.#: C3
Site: LEARNER
Address: 768 46TH AVE
City,State,Zip: OAKLAND CA 94601
Lead Agency: Regional
Report Date: 07/20/88
Revision Date: 10/10/88
Case Type: Only Soil has been affected.
Status: No action taken by responsible party after initial report of leak.
Remedial Action:
No Action Taken -- no indication that action was taken.

Distance: 1.0 mile Southeast
Elevation: 44'
Map Ref.#: C3
Site: CONTINENTAL BAKING CO
Address: 1010 46TH AVE
City,State,Zip: OAKLAND CA 94601
Report Date: / /
Revision Date: 06/21/93

SUBJECT PROPERTY:

510 DERBY AVE.
OAKLAND
12/13/94 DE94037

LUST FACILITY DATA CONTINUED

Case Type: Only Soil has been affected.
Status: No action taken by responsible party after initial report of leak.
Remedial Action:
No Action Taken -- no indication that action was taken.

Distance: 1.0 mile Southeast
Elevation: 76'
Map Ref.#: C2
Site: EVERETT STERN PROPERTY
Address: 1033 44TH AVE
City,State,Zip: OAKLAND CA 94601
Report Date: 01/11/89
Revision Date: 08/11/93
Case Type: Other resources are affected.
Status: Signed off, remedial action completed or deemed unnecessary.
Remedial Action:
Excavate and Dispose -- remove contaminated soil and dispose in approved site.

Distance: 1.0 mile Southeast
Elevation: 76'
Map Ref.#: C2
Site: UNKNOWN
Address: 1033 4TH AVE
City,State,Zip: OAKLAND CA 94606
Lead Agency: Regional
Report Date: 09/06/88
Revision Date: 02/06/89
Case Type: Only Soil has been affected.
Status: No action taken by responsible party after initial report of leak.
Remedial Action:
No Action Taken -- no indication that action was taken.

Distance: 1.0 mile Northeast
Elevation: 94'
Map Ref.#: C1
Site: UNOCAL
Address: 4251 14TH ST E
City,State,Zip: OAKLAND CA
Report Date: 01/23/90
Revision Date: 07/31/90
Case Type: Other resources are affected.
Status: Preliminary site assessment underway.
Remedial Action:
Excavate and Dispose -- remove contaminated soil and dispose in approved site.
Excavate and Treat -- remove contaminated soil and treat (including spreading or land farming).

SUBJECT PROPERTY:

510 DERBY AVE.
OAKLAND
12/13/94 DE94037

LUST FACILITY DATA CONTINUED

Distance: 1.0 mile Northeast
Elevation: 113'
Map Ref.#: 18
Site: STOP N GO
Address: 2710 FOOTHILL BLVD
City,State,Zip: OAKLAND CA 94601
Report Date: 08/23/90
Revision Date: 10/18/91
Case Type: Only Soil has been affected.
Status: Preliminary site assessment workplan submitted.
Remedial Action:
Excavate and Dispose -- remove contaminated soil and dispose in approved site.

Distance: 1.0 mile Southwest
Map Ref.#: C21
Site: ALAMEDA TEXACO (INDEPENDENT)
Address: 1357 HIGH ST
City,State,Zip: ALAMEDA CA 94501
Report Date: 03/16/90
Revision Date: 07/20/93
Case Type: Other resources are affected.
Status: Preliminary site assessment workplan submitted.
Remedial Action:
No Action Taken -- no indication that action was taken.

Distance: 1.0 mile Southwest
Map Ref.#: C42
Site: ALAMEDA CELLARS
Address: 2425 ENCINAL AVE
City,State,Zip: ALAMEDA CA 94501
Report Date: 03/30/90
Revision Date: 03/30/90
Case Type: Other resources are affected.
Status: Leak suspected at site but has not been confirmed.
Remedial Action:
Excavate and Dispose -- remove contaminated soil and dispose in approved site.

Distance: 1.0 mile Southwest
Map Ref.#: 42
Site: ALAMEDA FIRE DEPARTMENT
Address: 2401 ENCINAL AVE
City,State,Zip: ALAMEDA CA 94501
Report Date: 06/01/90
Revision Date: 06/21/93
Case Type: Only Soil has been affected.
Status: Signed off, remedial action completed or deemed unnecessary.
Remedial Action:
Excavate and Treat -- remove contaminated soil and treat (including spreading or land farming).

SUBJECT PROPERTY:

510 DERBY AVE.
OAKLAND
12/13/94 DE94037

LUST FACILITY DATA CONTINUED

Distance: 1.0 mile Southwest
Map Ref.#: 44
Site: ALAMEDA HISTORICAL HIGH SCHOOL
Address: 2200 CENTRAL AVE
City,State,Zip: ALAMEDA CA 94501
Report Date: 07/24/92
Revision Date: 08/11/93
Case Type: Other resources are affected.
Status: Signed off, remedial action completed or deemed unnecessary.
Remedial Action:
No Action Taken -- no indication that action was taken.

Distance: 1.0 mile Northeast
Map Ref.#: C1
Site: GRAND AUTO/SUPER TIRES
Address: 4240/4256 14TH ST E
City,State,Zip: OAKLAND CA
Lead Agency: Regional
Report Date: 07/01/92
Revision Date: 07/13/93
Case Type: Other resources are affected.
Status: Preliminary site assessment workplan submitted.
Remedial Action:
No Action Taken -- no indication that action was taken.

Distance: 1.0 mile Northwest
Map Ref.#: C29
Site: ORIENTAL AUTO SALES
Address: 2200 14TH ST E
City,State,Zip: OAKLAND CA
Report Date: 02/27/90
Revision Date: 04/09/90
Case Type: Other resources are affected.
Status: Pollution characterization.
Remedial Action:
Excavate and Dispose -- remove contaminated soil and dispose in approved site.

Site: EBMUD
Address: OAKPORT ST
City,State,Zip: OAKLAND CA
Lead Agency: Regional
Report Date: 07/01/87
Revision Date: 06/18/90
Case Type: Other resources are affected.
Status: No action taken by responsible party after initial report of leak.
Remedial Action:
No Action Taken -- no indication that action was taken.

SUBJECT PROPERTY:

510 DERBY AVE.
OAKLAND
12/13/94 DE94037

LUST FACILITY DATA CONTINUED

Site: SHELL
Address: TERMINAL FACILITY
City,State,Zip: OAKLAND CA
Lead Agency: Regional
Report Date: 12/02/85
Revision Date: 06/12/90
Case Type: Other resources are affected.
Status: No action taken by responsible party after initial report of leak.
Remedial Action:
Remove Free Product -- remove floating product from water
table.

Site: SOUTHERN PACIFIC
Address: PRIVATE RD
City,State,Zip: OAKLAND CA
Lead Agency: Regional
Report Date: 06/07/88
Revision Date: 08/03/88
Case Type: Only Soil has been affected.
Status: No action taken by responsible party after initial report of leak.
Remedial Action:
No Action Taken -- no indication that action was taken.

CORTESE**STATE OF CALIFORNIA OFFICE OF PLANNING AND RESEARCH**

The information contained in this report is compiled by the State of California's Governors Office and is current as of November, 1990.

This is a listing of potential and confirmed hazardous waste and substance sites throughout California. The information in this list was consolidated within the State Office of Planning and Research. The data for the list was received from the State Water Resources Control Board (WRCB), The California Waste Management Board (CWMB), and the Department of Health Services (DHS).

This database is no longer in production and is provided as a convenience only.

DHS: Records that have been compiled by the Toxic Substances Control Division of the Department of Health Services. This code indicates an abandoned hazardous waste site.

DHS2: Records that have been compiled by the Environmental Health Division of the Department of Health Services. This code indicates public water drinking wells that serve less than 200 connections ("small wells").

DHS3: Records that have been compiled by the Environmental Health Division of the Department of Health Services and consist of public water drinking wells that serve more than 200 connections ("large wells").

DHS5: Sites pursuant to Section 25356 of the Health and Safety Codes (sites included under the Hazardous Substance Cleanup Bond Act).

WRCB: Records compiled by the Water Resources Control Board. These are sites of reported leaks that have been investigated by the WRCB. Leak sites do not necessarily lie within incorporated boundaries of listed cities.

CWMB: Records compiled by the California Waste Management Board. These are solid waste disposal facilities from which there is a known migration of hazardous waste.

* Distance coordinates are provided as a convenience only. Estimated distance is based on the mapping information provided by the U.S. Government Tiger files and may vary from local street guide maps. Elevation data is based on U.S. Geological Survey data and is limited in scope and accuracy to this source. Sites that are not provided with coordinates are generally the result of inaccurate or incomplete information provided by Federal and State government record lists.

FACILITY DATA

Distance: 0.1 mile Southwest
Elevation: 4'
Map Ref.#: C19
Source: WRCB
Site Name: SIMMONS OIL CORPORATION
Location: 315 DERBY AVE
City and zip: OAKLAND 94601

SUBJECT PROPERTY:

510 DERBY AVE.
OAKLAND
12/13/94 DE94037

CORTESE FACILITY DATA CONTINUED

Distance: 0.1 mile Northwest
Elevation: 10'
Map Ref.#: 24
Source: WRCB
Site Name: INDUSTRIAL STEAM
Location: 2985 FORD ST
City and zip: OAKLAND 94601

Distance: 0.2 mile Northwest
Elevation: 16'
Map Ref.#: C22
Source: DHSI
Site Name: ESPOSITO PLATING
Location: 2904-2908 CHAPMAN ST
City and zip: OAKLAND 94601

Distance: 0.3 mile Southwest
Map Ref.#: C24
Source: WRCB
Site Name: ALPHA BETA
Location: BLANDING/BRDWAY
City and zip: ALAMEDA 94501

Distance: 0.3 mile Northwest
Elevation: 3'
Map Ref.#: C28
Source: WRCB
Site Name: RHODES-JAMIESON BATCH PLANT
Location: 333 KENNEDY ST
City and zip: OAKLAND 94606

Distance: 0.3 mile Northwest
Elevation: 30'
Map Ref.#: C20
Source: WRCB
Site Name: DEL MONTE PLANT #37
Location: 2980 E 9TH ST
City and zip: OAKLAND

Distance: 0.4 mile Southeast
Map Ref.#: C18
Source: WRCB
Site Name: LEARNER COMPANY
Location: 3675 ALAMEDA AVE
City and zip: OAKLAND 94601

SUBJECT PROPERTY:

510 DERBY AVE.
OAKLAND
12/13/94 DE94037

CORTESE FACILITY DATA CONTINUED

Distance: 0.4 mile Southeast
Map Ref.#: C18
Source: WRCB
Site Name: OWENS-ILLINOIS
Location: 3600 ALAMEDA AVE
City and zip: OAKLAND 94601

Distance: 0.4 mile Northeast
Elevation: 60'
Map Ref.#: 14
Source: WRCB
Site Name: AMERICAN CONTRACTING SERVICES
Location: 3229 SAN LEANDRO ST
City and zip: OAKLAND 94601

Distance: 0.5 mile Southeast
Elevation: 25'
Map Ref.#: C16
Source: WRCB
Site Name: US COLD STORAGE
Location: 3925 ALAMEDA AVE
City and zip: OAKLAND 94601

Distance: 0.5 mile Southeast
Elevation: 49'
Map Ref.#: C13
Source: WRCB
Site Name: AMERICAN CAN COMPANY
Location: 3801 E 8TH ST
City and zip: OAKLAND 94601

Distance: 0.5 mile Northeast
Elevation: 64'
Map Ref.#: C12
Source: WRCB
Site Name: CHEVRON
Location: 3616 SAN LEANDRO ST
City and zip: OAKLAND 94601

Distance: 0.5 mile Southwest
Map Ref.#: C31
Source: WRCB
Site Name: ALAMEDA COLLISION
Location: 1911 PARK ST
City and zip: ALAMEDA 94501

SUBJECT PROPERTY:

510 DERBY AVE.
OAKLAND
12/13/94 DE94037

CORTESE FACILITY DATA CONTINUED

Distance: 0.5 mile Northwest
Elevation: 15'
Map Ref.#: C32
Source: WRCB
Site Name: CON AGRA
Location: 2201 E 7TH ST
City and zip: OAKLAND 94606

Distance: 0.6 mile Southeast
Elevation: 35'
Map Ref.#: C14
Source: DHS5
Site Name: EKOTEK LUBE
Location: 4200 ALAMEDA AVE
City and zip: OAKLAND 94601

Distance: 0.6 mile Southwest
Map Ref.#: C36
Source: WRCB
Site Name: GOOD CHEVROLET
Location: 1630 PARK
City and zip: ALAMEDA 94501

Distance: 0.6 mile Southwest
Map Ref.#: C34
Source: WRCB
Site Name: CAVANAUGH MOTORS
Location: 1700 PARK ST
City and zip: ALAMEDA 94501

Distance: 0.6 mile Southwest
Map Ref.#: C34
Source: WRCB
Site Name: REGAL/EXXON
Location: 1725 PARK ST
City and zip: ALAMEDA 94501

Distance: 0.6 mile Southwest
Map Ref.#: C38
Source: WRCB
Site Name: CLEMENT AVENUE PROJECT
Location: 2235 CLEMENT AVE
City and zip: ALAMEDA 94501

Distance: 0.7 mile Southeast
Elevation: 38'
Map Ref.#: C9
Source: WRCB
Site Name: SHELL

SUBJECT PROPERTY:

510 DERBY AVE.
OAKLAND
12/13/94 DE94037

CORTESE FACILITY DATA CONTINUED

Location: 630 HIGH ST
City and zip: OAKLAND 94601

Distance: 0.7 mile Northeast
Elevation: 89'
Map Ref.#: C8
Source: WRCB

Site Name: SHELL
Location: 3750 E 14TH ST
City and zip: OAKLAND 94601

Distance: 0.7 mile Southeast
Map Ref.#: C17
Source: WRCB
Site Name: CHEVRON
Location: 3126 FERNSIDE BLVD
City and zip: ALAMEDA 94501

Distance: 0.7 mile Southeast
Elevation: 11'
Map Ref.#: C15
Source: WRCB
Site Name: ITEL CONTAINER
Location: 400 HIGH ST
City and zip: OAKLAND 94601

Distance: 0.7 mile Northwest
Elevation: 85'
Map Ref.#: C23
Source: WRCB
Site Name: DELAWARE DEVELOPMENT CO
Location: 2530 E 14TH ST
City and zip: OAKLAND 94601

Distance: 0.8 mile Southeast
Elevation: 54'
Map Ref.#: C6
Source: WRCB
Site Name: EXXON
Location: 720 HIGH ST
City and zip: OAKLAND 94601

Distance: 0.8 mile Southeast
Elevation: 54'
Map Ref.#: C6
Source: WRCB
Site Name: ED'S AUTO WRECKERS
Location: 752 HIGH ST
City and zip: OAKLAND 94601

SUBJECT PROPERTY:

510 DERBY AVE.
OAKLAND
12/13/94 DE94037

CORTESE FACILITY DATA CONTINUED

Distance: 0.8 mile Southeast
Elevation: 54'
Map Ref.#: C6
Source: WRCB
Site Name: HATTEN PROPERTY
Location: 752 HIGH ST
City and zip: OAKLAND 94601

Distance: 0.8 mile Southeast
Elevation: 18'
Map Ref.#: C10
Source: WRCB
Site Name: ABF FREIGHT SYSTEMS
Location: 4575 TIDEWATER
City and zip: OAKLAND 94601

Distance: 0.8 mile Southwest
Map Ref.#: C35
Source: WRCB
Site Name: MERRITT TIRE
Location: 2501 SANTA CLARA ST
City and zip: ALAMEDA 94501

Distance: 0.8 mile Northwest
Elevation: 83'
Map Ref.#: C25
Source: WRCB
Site Name: STANDARD BRANDS PAINT COMPANY
Location: 2445 E 14TH ST
City and zip: OAKLAND 94601

Distance: 0.8 mile Northwest
Elevation: 82'
Map Ref.#: C26
Source: WRCB
Site Name: TAXI TAXI
Location: 2345 E 14TH ST
City and zip: OAKLAND 94601

Distance: 0.8 mile Southwest
Map Ref.#: C37
Source: WRCB
Site Name: MOBIL
Location: 1541 PARK ST
City and zip: ALAMEDA 94501

SUBJECT PROPERTY:

510 DERBY AVE.
OAKLAND
12/13/94 DE94037

CORTESE FACILITY DATA CONTINUED

Distance: 0.8 mile Southwest
Map Ref.#: C41
Source: WRCB
Site Name: ALAMEDA POLICE DEPARTMENT
Location: 1555 OAK ST
City and zip: ALAMEDA 94501

Distance: 0.8 mile Southeast
Map Ref.#: C11
Source: WRCB
Site Name: TIDEWATER BUSINESS PARK
Location: TIDEWATER AVE
City and zip: OAKLAND 94601

Distance: 0.9 mile Northeast
Elevation: 98'
Map Ref.#: C5
Source: WRCB
Site Name: CONTINENTAL VOLVO
Location: 4030 E 14TH ST
City and zip: OAKLAND 94601

Distance: 0.9 mile Southwest
Map Ref.#: C39
Source: WRCB
Site Name: AUTOMOTIVE AUTO REPAIR
Location: 2425 CENTRAL AVE
City and zip: ALAMEDA 94501

Distance: 0.9 mile Northwest
Elevation: 24'
Map Ref.#: C40
Source: DHS5
Site Name: PORT OF OAKLAND - EMBARCADERO COVE
Location: DENNISON AND EMBARCADERO ST
City and zip: OAKLAND 94606

Distance: 0.9 mile Northwest
Map Ref.#: C30
Source: WRCB
Site Name: TEXACO
Location: 2200 E 12TH ST
City and zip: OAKLAND 94606

Distance: 1.0 mile Southeast
Elevation: 44'
Map Ref.#: C3
Source: WRCB
Site Name: LEARNER

SUBJECT PROPERTY:

510 DERBY AVE.
OAKLAND
12/13/94 DE94037

CORTESE FACILITY DATA CONTINUED

Location: 768 46TH AVE
City and zip: OAKLAND 94601

Distance: 1.0 mile Southeast
Elevation: 76'
Map Ref.#: C2
Source: WRCB
Site Name: EVERETT STERN PROPERTY
Location: 1033 44TH AVE
City and zip: OAKLAND 94601

Distance: 1.0 mile Southeast
Elevation: 76'
Map Ref.#: C2
Source: WRCB
Site Name: UNKNOWN
Location: 1033 44TH AVE
City and zip: OAKLAND 94601

Distance: 1.0 mile Northeast
Elevation: 94'
Map Ref.#: C1
Source: WRCB
Site Name: UNOCAL
Location: 4251 E 14TH ST
City and zip: OAKLAND 94601

Distance: 1.0 mile Southwest
Map Ref.#: C21
Source: WRCB
Site Name: TEXACO
Location: 1357 HIGH ST
City and zip: ALAMEDA 94501

Distance: 1.0 mile Northwest
Elevation: 77'
Map Ref.#: C29
Source: WRCB
Site Name: GOOD & PANKOVE
Location: 2200 EAST 14TH ST
City and zip: OAKLAND 94606

Distance: 1.0 mile Southwest
Map Ref.#: C42
Source: WRCB
Site Name: ALAMEDA CELLARS
Location: 2425 ENCINAL
City and zip: ALAMEDA 94501

SUBJECT PROPERTY:

510 DERBY AVE.
OAKLAND
12/13/94 DE94037

CORTESE FACILITY DATA CONTINUED

Source: WRCB
Site Name: EBMUD
Location: OAKPORT RD
City and zip: OAKLAND

Source: WRCB
Site Name: SHELL
Location: TERMINAL FACILITY
City and zip: OAKLAND

Source: WRCB
Site Name: SOUTHERN PACIFIC
Location: PRIVATE RD
City and zip: OAKLAND

SUBJECT PROPERTY:

510 DERBY AVE.
OAKLAND
12/13/94 DE94037

BEP

BOND EXPENDITURE PLAN

The information in this report is the current list prepared by the California Department of Health Services as of January, 1990.

Under the California Hazardous Substance Bond Act of 1984, the California Department of Health Services has developed a listing of those hazardous waste sites subject to develop a site specific expenditure plan for an appropriation of funds for cleanup under the Bond Expenditure Plan.

This database was incorporated into the CAL-SITES database. It is no longer in production and is provided as a convenience only.

* Distance coordinates are provided as a convenience only. Estimated distance is based on the mapping information provided by the U.S. Government Tiger files and may vary from local street guide maps. Elevation data is based on U.S. Geological Survey data and is limited in scope and accuracy to this source. Sites that are not provided with coordinates are generally the result of inaccurate or incomplete information provided by Federal and State government record lists.

FACILITY DATA

Distance: 0.6 mile Southeast
Elevation: 35'
Map Ref.#: C14

BACKLOG SITE CLEANUP PLANNING REPORT

EKOTEK LUBE

Site Information

Location and Type of Site
4200 Alameda Avenue
Oakland, CA 94605
Alameda

Ekotek is a waste oil recovery and recycling facility. Waste oil and Stoddard's solvent were treated and stored onsite. Some of the hazardous waste may have spilled onto the soil.

Description of Hazardous Wastes
Waste oil or solvents may contaminate soil and may contain benzene, toluene, phenol and lead.

Threat to Public Health and Environment
Over 100,000 people live within a two mile radius of the

SUBJECT PROPERTY:

510 DERBY AVE.
OAKLAND
12/13/94 DE94037

BEP FACILITY DATA CONTINUED

site. A coastal wetland is located 4,000 feet away. Arrowhead Marsh is 1.4 miles away. The depth to ground water is from 5 to 28 feet.

Approximately 18 irrigation and industrial wells are within 3 miles. The site is securely fenced and posted.

Site Status

Status of Site Activity

The RP has retained an interest in rehabilitating the facility as a unit for treatment of oily waste water.

Projected Revenue Sources

This site is projected to be remediated by the responsible parties with reimbursement to DHS for its oversight and monitoring costs. If the RPs are unable to pay for remediation, another source of funds will need to be identified.

Cleanup Completion Estimates

Based on currently available information, this site is projected to be a small site which will require an estimated 1 year and 7.5 months to complete from the date of cleanup initiation. This estimate is subject to change based on receipt of additional information concerning the site.

This site will be targeted for DHS action in a later edition of the Expenditure Plan based on relative site cleanup priorities at the time of the update. Therefore, no cleanup completion dates have been projected at this time.

Distance: 0.8 mile Southeast

Elevation: 61'

Map Ref.#: C7

0528 THE 1989 BOND EXPENDITURE PLAN
COST RECOVERY/OPERATION AND MAINTENANCE SITE
THE CLOROX COMPANY

Site Information

Location and Type of Site
850 42nd Avenue

BEP FACILITY DATA CONTINUED

Oakland, CA 94608
Alameda

The Clorox Company manufactures bleach and other products at this site. The ground water contains mercury.

Description of Hazardous Wastes

Mercury (Hg) has been found in the ground water at a concentration of up to 9,600 parts per billion (ppb).

Threat to Public Health and Environment

Contaminated ground water eventually discharges to the Alameda Estuary, which leads to the San Francisco Bay. Potential receptors to exposure of contaminants in ground water include aquatic life in San Francisco Bay.

Site Status

Status of Silt Activity

The responsible parties completed their investigations at the site to determine the extent of contamination in October, 1985. The RAP was received by the Department in March, 1986. DHS issued a RAO in October, 1986 and the RPs completed the design of the treatment plant in June, 1987. Clorox began construction of the ground water treatment plant in October, 1987 and DHS granted the RPs a variance in December, 1987 to operate the plant starting in January, 1988. Clorox was issued waste discharge requirements from the Oakland RWQCB and met their discharge requirements in May, 1988. The site was certified in late June, 1988.

Projected Revenue Sources

The responsible party funded the characterization and remedial action at the site. State Bond funds were used for oversight of the RPs activities. DHS will seek cost recovery for its direct costs including staff costs and overhead related to the RI/FS and implementation of the RAP. DHS has budgeted \$5,000 per year for oversight of operation and maintenance of the ground water extraction and treatment system during a forecasted 15 year period.

Cost Recovery/Operation & Maintenance Information

This site has been certified and is now in long term

SUBJECT PROPERTY:

510 DERBY AVE.
OAKLAND
12/13/94 DE94037

BEP FACILITY DATA CONTINUED

operation and maintenance. DHS is pursuing cost recovery of its expenditures of Bond funds related to the oversight of the responsible party's remediation activities. The Department is projecting to complete all cost recovery action by July, 1989. The site is also scheduled to be in long term operation and maintenance for approximately 15 years.

Distance: 0.9 mile Northwest
Map Ref.#: C40

RESPONSIBLE PARTY-LEAD SITE CLEANUP WORKPLAN

PORT OF OAKLAND - EMBARCADERO COVE

Site Information

Location and Type of Site
Dennison and Embarcadero Street
Oakland, CA 94606
Alameda

The site is located on Embarcadero Street at the foot of Dennison Street in Oakland. For 60 to 70 years, the 1.3 acre site was leased to industrial tenants, including oil companies and formulators of pesticides and wood preservatives. It is now a vacant lot.

Description of Hazardous Wastes
Pentachlorophenol (PCP), organochlorine pesticides and solvents have been discovered in soil and ground water at this site. About 8,000 cubic yards of soil and an unknown amount of ground water is contaminated. Dioxins and furans, impurities of PCP, have been found in low levels in soil and ground water.

Threat to Public Health and Environment
Residential, industrial, commercial, recreational and military areas are adjacent to the site. The population within a three-mile radius is estimated at 215,331 persons. PCP was not detected in shoreline sediment samples or at the box culvert outlet in the Bay at Dennison Street. The closest domestic well is about three-quarters of a mile away.

Site Status

BEP FACILITY DATA CONTINUED

Status of Site Activity

The final phase of remedial investigation is being conducted. Upon completion of that work, the feasibility study and RAP will be prepared.

Projected Revenue Sources

The Port of Oakland owns the site and is in compliance with an order issued by DHS. Monsanto Company has also been identified as a potentially responsible party by DHS.

DHS has budgeted \$50,000 for oversight/monitoring of cleanup efforts. DHS will recover 100 percent of direct costs plus staff costs and overhead related to the project. The responsible parties will pay all costs associated with remedial investigations and cleanup activities.

Project Completion Estimates

The estimates shown below reflect completion of major site cleanup phases based on current information regarding this site and responsible party cleanup plans and completed actions.

Task Group	Estimated Completion
Site Characterization	
Remedial Action Order	Completed
Remedial Investigation/ Feasibility Study	Dec. 1999
Remedial Action Plan	June 1990
Remedial Action	
Design	Dec. 1990
Implementation	June 1992
Certification	Aug. 1992
Cost Recovery and/or Operation and Maintenance	
Cost Recovery	Aug. 1993
Operation and Maintenance	10-15 years

CAL-SITES

The information contained in this report is the current database provided by the E.P.A. as of August, 1994.

The CDHS compiled this database pursuant to Section 253596 of the California Health and Safety Code. The list contains information on potential hazardous waste sites that have been identified by the Historical Abandoned Site Survey Program. The CDHS researched a major portion of the various state environmental agencies that could possibly help identify potential hazardous waste sites. Once sites are confirmed as hazardous sites they may be merged into the database of the CORTESE List and/or the Bond Expenditure Program (BEP) List. Names may remain on this list even though a determination has been made that no leak had occurred and the DHS is requiring no further action to protect the environment or public health.

* Distance coordinates are provided as a convenience only. Estimated distance is based on the mapping information provided by the U.S. Government Tiger files and may vary from local street guide maps. Elevation data is based on U.S. Geological Survey data and is limited in scope and accuracy to this source. Sites that are not provided with coordinates are generally the result of inaccurate or incomplete information provided by Federal and State government record lists.

FACILITY DATA

Distance: 0.2 mile Northwest
 Elevation: 16'
 Map Ref.#: C22
 Facility No.: 01-34-0004
 Facility Name: ESPOSITO PLATING CORPORATION
 Address: 2904-2908 CHAPMAN STREET
 City and zip: OAKLAND 94601
 Status: Site Screening Req'd
 The site requires an initial screening. A SS normally takes about fifteen hours and includes a review of the readily available documentation and, usually, a drive-by. Sites will usually be given a status of NFA, PEARL, PEARM, or PEARH after the SS is complete.

Status Date: 04/20/92

Distance: 0.3 mile Northwest
 Elevation: 39'
 Map Ref.#: C20
 Facility No.: 01-16-0001
 Facility Name: NATIONAL SURFACING COMPANY, INC
 Address: 814 29TH AVE
 City and zip: OAKLAND 94601
 Status: No Further Action for DTSC
 DTSC has judged the site to require no further departmental action based on available information concerning the site's potential to threaten public health and/or the environment.

Status Date: 04/08/80

SUBJECT PROPERTY:

510 DERBY AVE.
OAKLAND
12/13/94 DE94037

WMUDS

WASTE MANAGEMENT UNIT DATABASE SYSTEM

This report lists sites tracked by the State of California Water Resources Control Board staff and the Regional Water Quality Control Boards for program tracking and inventory of waste management units.

WMUDS is intended as an enhancement to WDS (Waste Discharger System); it does not duplicate any information in WDS. In addition, WMUDS contains information regarding SWAT (Solid Waste Assessment Test program) and TPCA (Toxic Pits) programs. The current information was compiled from the agency published list as of September, 1994.

* Distance coordinates are provided as a convenience only. Estimated distance is based on the mapping information provided by the U.S. Government Tiger files and may vary from local street guide maps. Elevation data is based on U.S. Geological Survey data and is limited in scope and accuracy to this source. Sites that are not provided with coordinates are generally the result of inaccurate or incomplete information provided by Federal and State government record lists.

FACILITY DATA

SUBJECT PROPERTY:

510 DERBY AVE.
OAKLAND
12/13/94 DE94037

WMUDS FACILITY DATA CONTINUED

Site Information

WDS ID: 2 019080001
NPDES #:
Name: WEST BEACH SANITARY LANDFILL
Contact: RANDY CATE Department:ALAMEDA AIR STATION
Phone:
Address: BUILDING 114, CODE 52
City, State, Zip: ALAMEDA 94501

Landowner Data

Name: U.S. NAVY
Contact: Department:
Phone: 4154666816
Address: P.O. BOX 24003
City, State, Zip: OAKLAND, CA 94623

Agency Data

Name: NAVAL FACILITIES ENGINEERING C
Contact: GARY MUNEKAWA Department:DEPT. OF NAVY, WESTERN DIVISIO
Phone:
Address: 900 COMMODORE DRIVE
City, State, Zip: SAN BRUNO 940662402
Comments:

Additional Information

This facility is CLOSED to the public.
SIC code I: - unknown
Waste Type I:
Facility Complexity:
Facility Status:
Threat to Water Quality :
This facility is classified: SWAT
WMU ID: 2 019080001-01
WMU type: LANDFILL
Liner Comments:
Township:
WMU Name: NAS WEST BEACH SANITARY LANDFILL
Type of WMU operation:
WMU classification (post 1984):
WMU classification (pre 1984): UNCL
WMU status: CEASE DISCHARGE
Type of waste (post 1984):
Type of waste (pre 1984): HAZARDOUS
Year WMU will reach capacity:
Nearest fault name: UNKNOWN
Distance to nearest fault (Feet):
WMU Size in (Acres) : 110
Average annual precipitation (Inches): 16

WMUDS FACILITY DATA CONTINUED

Ground water depth (Feet): 0
Formation name: UNKNOWN
type: UNKNOWN
permeability: UNKNOWN
Statistics used to analyze water quality:
WMU Monitoring status:
LCRS are not present.
Will not withstand maximum probable/credible earthquake.
Regional Board doesn't consider Vadose monitoring feasible.
Water quality protection standard isn't set to background.
Water quality protection standards haven't been exceeded.
SWIS ID: 01-AA-0004
SWAT rank: 2
SWAT status: REPORT APPROVED
SWAT report review percent complete:
SWAT listing was last edited on 07/06/94
SWAT workplan status: WORKPLAN APPROVED
Non-Hazardous waste is above active level outside WMU in ground water.
Non-Hazardous waste isn't above active level outside WMU in vadose zone.
Non-Hazardous waste is below active level outside WMU in surface water.
Non-Hazardous waste is below active level outside WMU in ground water.
Non-Hazardous waste isn't below active level outside WMU in vadose zone.
Ground water monitoring is adequate.
Hazardous waste is outside WMU in ground water.
Non-Hazardous waste is above active level outside WMU in surface water.
Surface water monitoring network is adequate.
Hazardous waste isn't outside WMU in vadose zone.
Four quarters of monitoring data is submitted.
Vadose zone monitoring network isn't adequate.
Hazardous waste is outside WMU in surface water.
Monitoring Method: LOW AQUIFER; VADOSE=DEEP AQUIFER

SUBJECT PROPERTY:

510 DERBY AVE.
OAKLAND
12/13/94 DE94037

UST

UNDERGROUND STORAGE TANKS

The information in this report is the current list prepared by the California Water Resources Control Board as of August, 1994.

The State of California Water Resources Control Board (WRCB) in Sacramento provides a list of all permitted underground tanks containing hazardous substances. This database provides information on all registered underground storage tanks.

* Distance coordinates are provided as a convenience only. Estimated distance is based on the mapping information provided by the U.S. Government Tiger files and may vary from local street guide maps. Elevation data is based on U.S. Geological Survey data and is limited in scope and accuracy to this source. Sites that are not provided with coordinates are generally the result of inaccurate or incomplete information provided by Federal and State government record lists.

FACILITY DATA

Distance: 0.1 mile Southeast
Elevation: 10'
Map Ref.#: Not mapped.
Site: DEL MONTE-PLANT #26
Phone: 415-532-8696
Address: 400 LANCASTER ST
City and zip: OAKLAND 94601
Number of tanks: 1

Distance: 0.1 mile Northeast
Elevation: 27'
Map Ref.#: Not mapped.
Site: ALAMEDA COUNTY MOSQUITO ABATE.
Phone: 415-533-7321
Address: 3024 E 007TH ST
City and zip: OAKLAND 94601
Number of tanks: 3

SUBJECT PROPERTY:

510 DERBY AVE.
OAKLAND
12/13/94 DE94037

UST FACILITY DATA CONTINUED

Distance: 0.1 mile Southwest
Elevation: 4'
Map Ref.#: Not mapped.
Site: PETRO-STOP, INC.
Phone: 415-532-4112
Address: 315 DERBY AVE
City and zip: OAKLAND 94601
Number of tanks: 2

Distance: 0.1 mile Northwest
Elevation: 10'
Map Ref.#: Not mapped.
Site: INDUSTRIAL STEAM
Phone: 415-261-8737
Address: 2985 FORD ST
City and zip: OAKLAND 94601
Number of tanks: 1

Distance: 0.2 mile Northwest
Elevation: 13'
Map Ref.#: Not mapped.
Site: ANALYSTS INC.
Phone: 415-536-5914
Address: 2910 FORD ST
City and zip: OAKLAND 94601
Number of tanks: 2

Distance: 0.2 mile Northwest
Elevation: 15'
Map Ref.#: Not mapped.
Site: VULCAN STEEL FOUNDRY
Phone: 415-261-5305
Address: 2909 CHAPMAN ST
City and zip: OAKLAND 94601
Number of tanks: 6

SUBJECT PROPERTY:

510 DERBY AVE.
OAKLAND
12/13/94 DE94037

UST FACILITY DATA CONTINUED

Distance: 0.2 mile Northwest
Elevation: 16'
Map Ref.#: Not mapped.
Site: SERVICE BRASS AND ALUMINUM FOU
Phone: 415-261-5733
Address: 2870 CHAPMAN ST
City and zip: OAKLAND 94601
Number of tanks: 1

Distance: 0.2 mile Northwest
Elevation: 25'
Map Ref.#: Not mapped.
Site: ANDRADE WAREHOUSE
Phone: 415-339-0128
Address: 2914 E 007TH ST
City and zip: OAKLAND 94601
Number of tanks: 1

Distance: 0.3 mile Northeast
Elevation: 35'
Map Ref.#: Not mapped.
Site: PLANT #237
Phone: 415-532-4236
Address: 3100 E 009TH ST
City and zip: OAKLAND 94601
Number of tanks: 1

Distance: 0.3 mile Northeast
Elevation: 48'
Map Ref.#: Not mapped.
Site: STATE SHINGLE COMPANY
Phone: 415-535-1311
Address: 880 FRUITVALE AVE
City and zip: OAKLAND 94601
Number of tanks: 1

SUBJECT PROPERTY:

510 DERBY AVE.
OAKLAND
12/13/94 DE94037

UST FACILITY DATA CONTINUED

Distance: 0.3 mile Southwest
Map Ref.#: Not mapped.
Site: ALAMEDA ELECTRIC
Phone: 510-523-6933
Address: 2420 BLANDING AVE
City and zip: ALAMEDA 94501
Number of tanks: 2

Distance: 0.3 mile Northwest
Elevation: 10'
Map Ref.#: Not mapped.
Site: B & J FORKLIFT INC
Phone: 510-536-4241
Address: 430 23RD AVE
City and zip: OAKLAND 94606
Number of tanks: 1

Distance: 0.3 mile Northwest
Elevation: 17'
Map Ref.#: Not mapped.
Site: N. V. HEATHORN INC.
Phone: 415-534-2943
Address: 2846 CHAPMAN ST
City and zip: OAKLAND 94601
Number of tanks: 4

Distance: 0.3 mile Northwest
Elevation: 30'
Map Ref.#: Not mapped.
Site: DEL MONTE-PLANT #37
Phone: 415-535-0789
Address: 2980 E 009TH ST
City and zip: OAKLAND 94601
Number of tanks: 1

Distance: 0.3 mile Northwest
Elevation: 30'
Map Ref.#: Not mapped.
Site: PORTWOOD SHELL
Phone: 510-532-0326
Address: 820 PORTWOOD AVE
City and zip: OAKLAND 94601
Number of tanks: 3

SUBJECT PROPERTY:

510 DERBY AVE.
OAKLAND
12/13/94 DE94037

UST FACILITY DATA CONTINUED

Distance: 0.3 mile Northwest
Map Ref.#: Not mapped.
Site: RMC LONESTAR
Phone: 510-533-5054
Address: 333 23RD AVE
City and zip: OAKLAND 94606
Number of tanks: 2

Distance: 0.4 mile Southeast
Map Ref.#: Not mapped.
Site: OWENS-ILLINOIS
Phone: 415-436-2000
Address: 3600 ALAMEDA AVE
City and zip: OAKLAND 94601
Number of tanks: 9

Distance: 0.4 mile Northeast
Elevation: 60'
Map Ref.#: Not mapped.
Site: AMERICAN CONTRACTING SERV INC
Phone: None
Address: 3229 SAN LEANDRO ST
City and zip: OAKLAND 94601
Number of tanks: 2

Distance: 0.4 mile Northeast
Elevation: 54'
Map Ref.#: Not mapped.
Site: B.W. NORTON MFG. CO. INC.
Phone: 415-533-6541
Address: 3100 E 10TH ST
City and zip: OAKLAND 94601
Number of tanks: 1

Distance: 0.4 mile Northeast
Elevation: 58'
Map Ref.#: Not mapped.
Site: T-GAS
Phone: 415-532-0339
Address: 3132 E 12TH ST
City and zip: OAKLAND 94601
Number of tanks: 3

SUBJECT PROPERTY:

510 DERBY AVE.
OAKLAND
12/13/94 DE94037

UST FACILITY DATA CONTINUED

Distance: 0.4 mile Northeast
Elevation: 60'
Map Ref.#: Not mapped.
Site: OAKLAND PLANT #37
Phone: 415-535-0789
Address: 1100 29TH AVE
City and zip: OAKLAND 94601
Number of tanks: 3

Distance: 0.4 mile Northeast
Elevation: 60'
Map Ref.#: Not mapped.
Site: OAKLAND SO. SPECIAL ASSIGNMENT
Phone: 510-286-4311
Address: 1112 29TH AVE
City and zip: OAKLAND 94601
Number of tanks: 3

Distance: 0.4 mile Southwest
Map Ref.#: Not mapped.
Site: RON GOODE TOYOTA
Phone: None
Address: 2424 CLEMENT AVE
City and zip: ALAMEDA 94501
Number of tanks: 2

Distance: 0.4 mile Northwest
Elevation: 5'
Map Ref.#: Not mapped.
Site: RIGHT AWAY REDY MIX, INC.
Phone: 415-536-1900
Address: 401 KENNEDY ST
City and zip: OAKLAND 94606
Number of tanks: 1

Distance: 0.4 mile Northwest
Elevation: 17'
Map Ref.#: Not mapped.
Site: EXCHANGE LINEN SERVICE
Phone: 510-261-3360
Address: 527 23RD AVE
City and zip: OAKLAND 94606
Number of tanks: 2

SUBJECT PROPERTY:

510 DERBY AVE.
OAKLAND
12/13/94 DE94037

UST FACILITY DATA CONTINUED

Distance: 0.4 mile Northwest
Elevation: 17'
Map Ref.#: Not mapped.
Site: VACANT LOT
Phone: None
Address: 534 23RD AVE
City and zip: OAKLAND 94606
Number of tanks: 1

Distance: 0.5 mile Southeast
Elevation: 25'
Map Ref.#: Not mapped.
Site: UNITED STATES COLD STORAGE (LE
Phone: 415-534-5000
Address: 3925 ALAMEDA AVE
City and zip: OAKLAND 94601
Number of tanks: 2

Distance: 0.5 mile Southwest
Map Ref.#: Not mapped.
Site: A.U.S.D. MAINTENANCE YARD
Phone: 415-748-4092
Address: 2615 EAGLE AVE
City and zip: ALAMEDA 94501
Number of tanks: 1

Distance: 0.5 mile Southwest
Map Ref.#: Not mapped.
Site: CHEVRON #94463
Phone: 510-522-5990
Address: 1801 PARK ST
City and zip: ALAMEDA 94501
Number of tanks: 3

Distance: 0.5 mile Southwest
Map Ref.#: Not mapped.
Site: RON GOODE TOYOTA INC
Phone: 415-522-6400
Address: 1825 PARK ST
City and zip: ALAMEDA 94501
Number of tanks: 2

SUBJECT PROPERTY:

510 DERBY AVE.
OAKLAND
12/13/94 DE94037

UST FACILITY DATA CONTINUED

Distance: 0.5 mile Northwest
Elevation: 26'
Map Ref.#: Not mapped.
Site: SARONI TFI
Phone: 510-535-5480
Address: 727 KENNEDY ST
City and zip: OAKLAND 94606
Number of tanks: 2

Distance: 0.6 mile Southeast
Elevation: 57'
Map Ref.#: Not mapped.
Site: ON TIME TOWING
Phone: 510-530-6664
Address: 3800 WATTLING ST
City and zip: OAKLAND 94601
Number of tanks: 1

Distance: 0.6 mile Northeast
Elevation: 72'
Map Ref.#: Not mapped.
Site: MELROSE FORD
Phone: 415-534-8520
Address: 3050 E 14TH ST
City and zip: OAKLAND 94601
Number of tanks: 2

Distance: 0.6 mile Southwest
Map Ref.#: Not mapped.
Site: GOOD CHEVROLET
Phone: 415-522-9221
Address: 1630 PARK ST
City and zip: ALAMEDA 94501
Number of tanks: 5

Distance: 0.6 mile Southwest
Map Ref.#: Not mapped.
Site: WINNER FORD
Phone: 415-865-3673
Address: 1650 PARK ST
City and zip: ALAMEDA 94501
Number of tanks: 2

SUBJECT PROPERTY:

510 DERBY AVE.
OAKLAND
12/13/94 DE94037

UST FACILITY DATA CONTINUED

Distance: 0.6 mile Southwest
Map Ref.#: Not mapped.
Site: CAVANAUGH MOTORS, INC.
Phone: None
Address: 1700 PARK ST
City and zip: ALAMEDA 94501
Number of tanks: 2

Distance: 0.6 mile Southwest
Map Ref.#: Not mapped.
Site: XTRA OIL CO DBA SHELL OIL
Phone: 510-521-1665
Address: 1701 PARK ST
City and zip: ALAMEDA 94501
Number of tanks: 4

Distance: 0.6 mile Southwest
Map Ref.#: Not mapped.
Site: ALAMEDA FOREIGN AUTO
Phone: 415-521-9989
Address: 1726 PARK ST
City and zip: ALAMEDA 94501
Number of tanks: 1

Distance: 0.6 mile Southwest
Map Ref.#: Not mapped.
Site: EXXON # 70104 #405
Phone: 415-522-6813
Address: 1725 PARK ST
City and zip: ALAMEDA 94501
Number of tanks: 5

Distance: 0.6 mile Southwest
Map Ref.#: Not mapped.
Site: ALAMEDA PLANT
Phone: 415-522-5511
Address: 1849 OAK ST
City and zip: ALAMEDA 94501
Number of tanks: 1

SUBJECT PROPERTY:

510 DERBY AVE.
OAKLAND
12/13/94 DE94037

UST FACILITY DATA CONTINUED

Distance: 0.6 mile Northwest
Elevation: 28'
Map Ref.#: Not mapped.
Site: HOLT GRAPHIC ARTS INC
Phone: 415-588-5452
Address: 800 KENNEDY ST
City and zip: OAKLAND 94606
Number of tanks: 1

Distance: 0.6 mile Northwest
Elevation: 57'
Map Ref.#: Not mapped.
Site: FLEMING COMPANIES
Phone: 415-498-2610
Address: 2530 E 11TH ST
City and zip: OAKLAND 94601
Number of tanks: 1

Distance: 0.6 mile Southwest
Map Ref.#: Not mapped.
Site: RELIANCE SHEET & STRIP COMPANY
Phone: None
Address: 2235 CLEMENT AVE
City and zip: ALAMEDA 94501
Number of tanks: 1

Distance: 0.7 mile Southeast
Elevation: 38'
Map Ref.#: Not mapped.
Site: HIGH STREET FOOD MART
Phone: 415-536-0808
Address: 630 HIGH ST
City and zip: OAKLAND 94601
Number of tanks: 4

Distance: 0.7 mile Northeast
Elevation: 89'
Map Ref.#: Not mapped.
Site: EAST 14TH STREET AUTO CLINIC
Phone: 510-533-2505
Address: 3750 E 14TH ST
City and zip: OAKLAND 94601
Number of tanks: 4

SUBJECT PROPERTY:

510 DERBY AVE.
OAKLAND
12/13/94 DE94037

UST FACILITY DATA CONTINUED

Distance: 0.7 mile Southeast
Map Ref.#: Not mapped.
Site: 91153
Phone: 415-522-0784
Address: 3126 FERNSIDE BLVD
City and zip: ALAMEDA 94501
Number of tanks: 4

Distance: 0.7 mile Southeast
Map Ref.#: Not mapped.
Site: STATION
Phone: 415-465-3700
Address: 3133 MARINA DR
City and zip: ALAMEDA 94501
Number of tanks: 1

Distance: 0.7 mile Southeast
Elevation: 11'
Map Ref.#: Not mapped.
Site: HIGH STREET
Phone: 415-261-0466
Address: 344 HIGH ST
City and zip: OAKLAND 94601
Number of tanks: 7

Distance: 0.7 mile Southeast
Elevation: 12'
Map Ref.#: Not mapped.
Site: OAKLAND DISTRIBUTION CENTER
Phone: 415-533-2373
Address: 401 HIGH ST
City and zip: OAKLAND 94601
Number of tanks: 46

Distance: 0.7 mile Southeast
Elevation: 39'
Map Ref.#: Not mapped.
Site: J M RICH PAINT & VARNISH CO.,
Phone: 415-533-4950
Address: 615 HIGH ST
City and zip: OAKLAND 94601
Number of tanks: 1

SUBJECT PROPERTY:

510 DERBY AVE.
OAKLAND
12/13/94 DE94037

UST FACILITY DATA CONTINUED

Distance: 0.7 mile Northeast
Elevation: 69'
Map Ref.#: Not mapped.
Site: GUY'S SERVICE
Phone: None
Address: 3820 SAN LEANDRO ST
City and zip: OAKLAND 94601
Number of tanks: 4

Distance: 0.7 mile Northeast
Elevation: 88'
Map Ref.#: Not mapped.
Site: TONY'S EXPRESS AUTO SERVICE
Phone: 510-614-3339
Address: 3609 E 14TH ST
City and zip: OAKLAND 94601
Number of tanks: 6

Distance: 0.7 mile Northwest
Elevation: 46'
Map Ref.#: Not mapped.
Site: KILPATRICK'S BAKERY
Phone: 415-436-5350
Address: 955 KENNEDY ST
City and zip: OAKLAND 94606
Number of tanks: 8

Distance: 0.7 mile Northwest
Elevation: 57'
Map Ref.#: Not mapped.
Site: EANDI METAL WORKS, INC.
Phone: 415-532-8311
Address: 976 23RD AVE
City and zip: OAKLAND 94606
Number of tanks: 2

SUBJECT PROPERTY:

510 DERBY AVE.
OAKLAND
12/13/94 DE94037

UST FACILITY DATA CONTINUED

Distance: 0.7 mile Northwest
Elevation: 64'
Map Ref.#: Not mapped.
Site: HEITZ TRUCKING INC
Phone: 510-436-4445
Address: 1125 MILLER AVE
City and zip: OAKLAND 94601
Number of tanks: 2

Distance: 0.7 mile Northwest
Elevation: 80'
Map Ref.#: Not mapped.
Site: COMMERCIAL PROPERTY
Phone: 510-533-7078
Address: 2648 E 14TH ST
City and zip: OAKLAND 94601
Number of tanks: 1

Distance: 0.7 mile Southwest
Map Ref.#: Not mapped.
Site: SMITH-RICE COMPANY YARD
Phone: 415-523-5925
Address: 2199 CLEMENT AVE
City and zip: ALAMEDA 94501
Number of tanks: 1

Distance: 0.8 mile Southeast
Elevation: 54'
Map Ref.#: Not mapped.
Site: VICTORS TEXACO
Phone: 415-533-6066
Address: 720 HIGH ST
City and zip: OAKLAND 94601
Number of tanks: 4

Distance: 0.8 mile Southeast
Elevation: 54'
Map Ref.#: Not mapped.
Site: SCRAP METAL SUPPLY CO.
Phone: 415-532-5401
Address: 758 HIGH ST
City and zip: OAKLAND 94601
Number of tanks: 1

SUBJECT PROPERTY:

510 DERBY AVE.
OAKLAND
12/13/94 DE94037

CAL-SITES FACILITY DATA CONTINUED

Distance: 0.6 mile Southeast
Elevation: 35'
Map Ref.#: C14
Facility No.: 01-29-0024
Facility Name: EKOTEK LUBE
Address: 4200 ALAMEDA AVE
City and zip: OAKLAND 94601
Status: Former Annual Workplan Site, Referred to RWQCB
The site has been on the Annual Workplan or State Bond Expenditure Plan in the past and is now being mitigated under the lead of the RWQCB.

Status Date: 07/01/94

Distance: 0.7 mile Southeast
Elevation: 5'
Map Ref.#: 12
Facility No.: 01-24-0034
Facility Name: BIG B LUMBERTERIA
Address: 301411 HIGH STREET
City and zip: OAKLAND 94601
Status: Former Annual Workplan Site, Referred to RWQCB
The site has been on the Annual Workplan or State Bond Expenditure Plan in the past and is now being mitigated under the lead of the RWQCB.

Status Date: 06/08/94

Distance: 0.8 mile Northeast
Elevation: 103'
Map Ref.#: 16
Facility No.: 01-17-0038
Facility Name: PETERSON AND OLSON
Address: 1719 28TH AVE
City and zip: OAKLAND 94601
Status: No Further Action for DTSC
DTSC has judged the site to require no further departmental action based on available information concerning the site's potential to threaten public health and/or the environment.

Status Date: 01/07/81

Distance: 0.9 mile Southeast
Elevation: 49'
Map Ref.#: 6
Facility No.: 01-76-0020
Facility Name: KRUGS FINISHING
Address: 4356 COLISEUM WAY
City and zip: OAKLAND 94601
Status: No Further Action for DTSC
DTSC has judged the site to require no further departmental action based on available information concerning the site's potential to threaten public health and/or the environment.

Status Date: 01/07/81

SUBJECT PROPERTY:

510 DERBY AVE.
OAKLAND
12/13/94 DE94037

CAL-SITES FACILITY DATA CONTINUED

Distance: 0.9 mile Northwest
Elevation: 24'
Map Ref.#: C40
Facility No.: 01-51-0021
Facility Name: PORT OF OAKLAND - EMBARCADERO COVE
Address: DENNISON AND EMBARCADERO STREETS
City and zip: OAKLAND 94606
Status: Annual Workplan Active Site
The site is in remediation. Sites will usually be given a status of CERT (Certified) or COM (Certified/Operation and Maintenance) after all remedial activities at the site are complete.
Status Date: 01/01/85

Distance: 0.9 mile Southeast
Map Ref.#: Not mapped.
Facility No.: 01-28-0074
Facility Name: NATIONAL LEAD COMPANY
Address: 47TH AVENUE & EAST 10TH STREET
City and zip: OAKLAND 94601
Status: No Further Action for DTSC
DTSC has judged the site to require no further departmental action based on available information concerning the site's potential to threaten public health and/or the environment.
Status Date: 11/08/84

SUBJECT PROPERTY:

510 DERBY AVE.
OAKLAND
12/13/94 DE94037

WDS

WASTE DISCHARGE SYSTEMS

The information in this report is produced by the State of California Environmental Affairs Agency Office of Hazardous Material Data Management.

This data base contains information on sites which have been issued waste discharge requirements. Under State and Federal regulations, generators are allowed to discharge to publicly owned treatment works (POTW's) specified levels of waste water toxins. (Some of these industries have categorical pretreatment standards for their discharges; other companies may fall under locally developed limits.) The current information was compiled from the agency published list as of August, 1994.

* Distance coordinates are provided as a convenience only. Estimated distance is based on the mapping information provided by the U.S. Government tiger files and may vary from local street guide maps. Elevation data is based on U.S. Geological Survey data and is limited in scope and accuracy to this source. Sites that are not provided with coordinates are generally the result of inaccurate or incomplete information provided by Federal and State government record lists.

FACILITY DATA

SUBJECT PROPERTY:

510 DERBY AVE.
OAKLAND
12/13/94 DE94037

WDS FACILITY DATA CONTINUED

Distance: 0.7 mile Southeast
Elevation: 12'
Map Ref.#: C15

Site Information

ID: 2 019217001
Site: NPD-UNOCAL CHEMICALS DIV, GP
Address: 401 HIGH ST
City and Zip: OAKLAND 94601
Phone: 510-277-2340
Contact: STEVE MITCHELL

Operator Data

Operator: UNOCAL CORP. - CERT
Address: 2000 CROW CANYON PL., STE 400
City and Zip: SAN RAMON ,CA 94583
Phone: 510-277-2340
Contact: STEVE MITCHELL

Facility Characteristics

Status: Active
NPDES No.: CA0029297
Operator type: Private
Facility type: Industrial
Standard Industrial Classification Codes
Primary: 2869
Secondary:

Waste types:

Designated Contaminated Ground Waters
Contaminated Ground Waters

Design Flow: 0.0050 Million Gallons per Day
Baseline Flow: 0.0050 Million Gallons per Day

Self Monitoring

Report Frequency: Quarterly
Threat: Minor

Reclamation

Requirements: Unknown
Pretreatment: This facility is not a POTW

Complexity:

Facility having physical, chemical or biological waste treatment system, class II or III disposal sites or facilities without treatment system that are complex

SUBJECT PROPERTY:

510 DERBY AVE.
OAKLAND
12/13/94 DE94037

WDS FACILITY DATA CONTINUED

Distance: 0.8 mile Southeast
Elevation: 61'
Map Ref.#: C7

Site Information

ID: 2 019208001
Site: NPD-CLOROX-850 42ND ST.
Address: 850 42ND ST
City and Zip: EMERYVILLE 94608
Phone: 510-847-6100
Contact: DANIEL MUSGROVE

Operator Data

Operator: CLOROX COMPANY
Address: P.O. BOX 493
City and Zip: PLEASANTON ,CA 94566
Phone: 510-847-6100
Contact: DANIEL MUSGROVE

Facility Characteristics

Status: Active
NPDES No.: CA0028959
Operator type: Private
Facility type: Industrial
Standard Industrial Classification Codes
Primary: 3674
Secondary:

Waste types:

Hazardous Contaminated Ground Waters
Contaminated Ground Waters

Design Flow: 0.0001 Million Gallons per Day
Baseline Flow: 0.0001 Million Gallons per Day

Self Monitoring

Report Frequency: Quarterly
Threat: Moderate

Reclamation

Requirements: Unknown
Pretreatment: POTW does not have an approved pretreatment program

Complexity:

Facility having physical, chemical or biological waste treatment system, class II or III disposal sites or facilities without treatment system that are complex

SUBJECT PROPERTY:

510 DERBY AVE.
OAKLAND
12/13/94 DE94037

WDS FACILITY DATA CONTINUED

Site Information

ID: 2019002001
Site: NPD-WET WEATHER SEWER BYPASS
Address:
City and Zip: ALAMEDA
Phone: None
Contact: T.D. EDWARDS

Operator Data

Operator: ALAMEDA, CITY OF
Address: CITY HALL-SANTA CLARA/OAK S
City and Zip: ALAMEDA ,CA 94501
Phone: None
Contact: BRUCE RUPP

Facility Characteristics

Status: Active
NPDES No.: CA0038474
Operator type: City
Facility type: Municipal
Standard Industrial Classification Codes
Primary: 4952
Secondary:

Waste types:

Designated Domestic Sewage with Ind. Waste
Domestic Sewage with Ind. Waste
Design Flow: 0.0001 Million Gallons per Day
Baseline Flow: 0.0001 Million Gallons per Day

Self Monitoring

Report Frequency: No reporting requirements
Threat: Major

Reclamation

Requirements: Unknown
Pretreatment: POTW does not have an approved pretreatment program
Complexity: Other

SUBJECT PROPERTY:

510 DERBY AVE.
OAKLAND
12/13/94 DE94037

WDS FACILITY DATA CONTINUED

Site Information

ID: 2 019129002
Site: REC-LAVWMA, EBMUD, CALTRANS
Address: I-580,I-238,I-880
City and Zip: ALAMEDA COUNTY
Phone: 510-824-4565
Contact: ROBERT SWANSON

Operator Data

Operator: LIVERMORE-AMADOR VALLEY WMA
Address: 7399 JOHNSON DRIVE
City and Zip: PLEASANTON ,CA 94588
Phone: 510-824-4565
Contact: ROBERT SWANSON

Facility Characteristics

Status: Active
NPDES No.:
Operator type: Special District
Facility type: Municipal
Standard Industrial Classification Codes
Primary: 4971
Secondary:

Waste types:

Designated Domestic Sewage with Ind. Waste
Domestic Sewage with Ind. Waste

Design Flow: 0.5000 Million Gallons per Day
Baseline Flow: 1.0000 Million Gallons per Day.

Self Monitoring

Report Frequency: Quarterly

Threat: Moderate

Reclamation

Requirements: Producer-User

Pretreatment: POTW has local pretreatment program approved by EPA

Complexity:

Facility having physical, chemical or biological waste treatment system, class II or III disposal sites or facilities without treatment system that are complex

SUBJECT PROPERTY:

510 DERBY AVE.
OAKLAND
12/13/94 DE94037

WDS FACILITY DATA CONTINUED

Site Information

ID: 2 019070001
Site: NPD-WET WEATHER SEWER BYPASS
Address:
City and Zip: ALBANY
Phone: None
Contact: ROBERT S. GULETZ

Operator Data

Operator: ALBANY, CITY OF
Address: 1000 SAN PABLO AVE
City and Zip: ALBANY ,CA 94706
Phone: None
Contact: WILLIAM HADEN

Facility Characteristics

Status: Active
NPDES No.: CA0038471
Operator type: City
Facility type: Municipal
Standard Industrial Classification Codes
Primary: 4952
Secondary:

Waste types:

Designated Domestic Sewage with Ind. Waste
Domestic Sewage with Ind. Waste

Design Flow: 0.0001 Million Gallons per Day
Baseline Flow: 0.0001 Million Gallons per Day

Self Monitoring

Report Frequency: No reporting requirements

Threat: Major

Reclamation

Requirements: Unknown

Pretreatment: POTW does not have an approved pretreatment program

Complexity: Other

SUBJECT PROPERTY:

510 DERBY AVE.
OAKLAND
12/13/94 DE94037

WDS FACILITY DATA CONTINUED

Site Information

ID: 2 019014002
Site: NPD-SD NO.1 WET WEATHER BYPASS
Address:
City and Zip: OAKLAND
Phone: 510-465-3700
Contact: JOE DAMAS

Operator Data

Operator: EAST BAY MUD (SD NO. 1)
Address: P.O. BOX 24055
City and Zip: OAKLAND ,CA 94623
Phone: 510-465-3700
Contact: JORGE CARRASCO

Facility Characteristics

Status: Active
NPDES No.: CA0038440
Operator type: Special District
Facility type: Municipal
Standard Industrial Classification Codes
Primary: 4952
Secondary:

Waste types:

Designated Domestic Sewage with Ind. Waste
Domestic Sewage with Ind. Waste

Design Flow: 0.0001 Million Gallons per Day
Baseline Flow: 0.0001 Million Gallons per Day

Self Monitoring

Report Frequency: No reporting requirements

Threat: Major

Reclamation

Requirements: Unknown

Pretreatment: POTW does not have an approved pretreatment program

Complexity:

Facility having physical, chemical or biological waste treatment system, class II or III disposal sites or facilities without treatment system that are complex

SUBJECT PROPERTY:

510 DERBY AVE.
OAKLAND
12/13/94 DE94037

WDS FACILITY DATA CONTINUED

Site Information

ID: 2 019083001
Site: NPD-WET WEATHER SEWER BYPASS
Address:
City and Zip: OAKLAND
Phone: None
Contact: JAMES E. MCCARTHY

Operator Data

Operator: OAKLAND, CITY OF
Address: 1421 WASHINGTON ST
City and Zip: OAKLAND ,CA 94612
Phone: None
Contact: HENRY GARDNER

Facility Characteristics

Status: Active
NPDES No.: CA0038512
Operator type: City
Facility type: Municipal
Standard Industrial Classification Codes
Primary: 4952
Secondary:

Waste types:

Designated Domestic Sewage with Ind. Waste
Domestic Sewage with Ind. Waste

Design Flow: 0.0001 Million Gallons per Day
Baseline Flow: 0.0001 Million Gallons per Day

Self Monitoring

Report Frequency: No reporting requirements

Threat: Major

Reclamation

Requirements: Unknown

Pretreatment: POTW does not have an approved pretreatment program

Complexity: Other

SUBJECT PROPERTY:

510 DERBY AVE.
OAKLAND
12/13/94 DE94037

WDS FACILITY DATA CONTINUED

Site Information

ID: 2 0193006WQ
Site: WQC-NAS ALA/NSC OAK-NEW DREDGE
Address: NAS ALAMEDA/NSC OAKLAND
City and Zip: OAKLAND
Phone: 415-244-3726
Contact: JOHN H. KENNEDY

Operator Data

Operator: U.S. NAVY, WEST DIV NAVFAC ENGR
Address: 900 COMMODORE AVE
City and Zip: SAN BRUNO ,CA 94066
Phone: 415-244-3726
Contact: JOHN H. KENNEDY

Facility Characteristics

Status: Active
NPDES No.:
Operator type: Federal
Facility type: Other
Standard Industrial Classification Codes
Primary: 1442
Secondary:

Waste types:

Designated Dredging Spoils
Dredging Spoils

Design Flow: 1.6000 Million Gallons per Day
Baseline Flow: 1.6200 Million Gallons per Day

Self Monitoring

Report Frequency: Irregular
Threat: Moderate

Reclamation

Requirements: Unknown
Pretreatment: This facility is not a POTW

Complexity:

Facility having physical, chemical or biological waste treatment system, class II or III disposal sites or facilities without treatment system that are complex

SUBJECT PROPERTY:

510 DERBY AVE.
OAKLAND
12/13/94 DE94037

WDS FACILITY DATA CONTINUED

Site Information

ID: 2 019299001
Site: NPD-CALTRANS CYPRESS PROJ
Address: I-880/CYPRESS PROJ
City and Zip: OAKLAND & EMERYVILLE
Phone: 510-286-5659
Contact: CELIA MCCUAIG

Operator Data

Operator: CALIF DEPT OF TRANSPORTATION
Address: 111 GRAND AVE. 14TH FLR
City and Zip: OAKLAND ,CA 946230660
Phone: 510-286-5659
Contact: CELIA MCCUAIG

Facility Characteristics

Status: Active
NPDES No.: CA0029980
Operator type: State
Facility type: Other
Standard Industrial Classification Codes
Primary: 1611
Secondary:

Waste types:

Designated Miscellaneous
Miscellaneous

Design Flow: 0.1000 Million Gallons per Day
Baseline Flow: 0.1000 Million Gallons per Day

Self Monitoring

Report Frequency: Quarterly
Threat: Moderate

Reclamation

Requirements: Unknown
Pretreatment: This facility is not a POTW

Complexity:

Major NPDES facility, non-NPDES facility that would be
major is discharge was made to surface or ground waters
or Class I disposal site

SUBJECT PROPERTY:

510 DERBY AVE.
OAKLAND
12/13/94 DE94037

WDS FACILITY DATA CONTINUED

Site Information

ID: 2 011538009
Site: NPD MAJ-STORM DRAINS IN ALA CO
Address:
City and Zip:
Phone: 510-670-5563
Contact:

Operator Data

Operator: ALAMEDA CO URBAN RUNOFF CW PRG
Address: 399 ELMHURST ST
City and Zip: HAYWARD ,CA 945441395
Phone: 510-670-5563
Contact: JACK LINDLEY

Facility Characteristics

Status: Active
NPDES No.: CA0029831
Operator type: GV
Facility type: Other
Standard Industrial Classification Codes
Primary: 9999
Secondary:

Waste types:

Designated Stormwater Runoff
Stormwater Runoff

Design Flow: 1000.0000 Million Gallons per Day
Baseline Flow: 1000.0000 Million Gallons per Day

Self Monitoring

Report Frequency: Annual
Threat: Major

Reclamation

Requirements: Unknown
Pretreatment: This facility is not a POTW

Complexity:

Major NPDES facility, non-NPDES facility that would be
major is discharge was made to surface or ground waters
or Class I disposal site

SUBJECT PROPERTY:

510 DERBY AVE.
OAKLAND
12/13/94 DE94037

SARA TITLE III

TOXIC CHEMICAL RELEASE INVENTORY

Section 313 of the Emergency Planning and Community Right to Know Act (Title III of the Superfund Amendments and Re-authorization Act of 1986) requires certain facilities to file an annual toxic chemical release inventory form with the United States Environmental Protection Agency and the California Environmental Affairs Agency. Facilities are required to report releases to air, water, and land. The current information was compiled from the agency published list as of August, 1992.

* Distance coordinates are provided as a convenience only. Estimated distance is based on the mapping information provided by the U.S. Government Tlger files and may vary from local street guide maps. Elevation data is based on U.S. Geological Survey data and is limited in scope and accuracy to this source. Sites that are not provided with coordinates are generally the result of inaccurate or incomplete information provided by Federal and State government record lists.

FACILITY DATA

Distance: 0.3 mile Northeast
Elevation: 35'
Map Ref.#: 19
Facility ID: 010272
Facility Name: DEL MONTE FOODS, PLANT #237
Address: 3100 E 9TH ST
City and zip: OAKLAND 94601
SIC code: 3411
CAS code: 100-41-4 - ETHYLBENZENE
Inventory Code (Pounds by Range) 10,000 - 99,999
Air Total: 5368
Water Total: 0
Underground: 0
Land Total: 0
POTW Total: 0
Off Site Total: 0

SIC code: 3411
CAS code: 71-36-3 - N-BUTYL ALCOHOL
Inventory Code (Pounds by Range) 10,000 - 99,999
Air Total: 1240
Water Total: 0
Underground: 0
Land Total: 0
POTW Total: 0
Off Site Total: 0

SIC code: 3411
CAS code: 95-63-6 - 1,2,4-TRIMETHYL BENZENE
Inventory Code (Pounds by Range) 10,000 - 99,999
Air Total: 2927

SUBJECT PROPERTY:

510 DERBY AVE.
OAKLAND
12/13/94 DE94037

SARA FACILITY DATA CONTINUED

Water Total: 0
Underground: 0
Land Total: 0
POTW Total: 0
Off Site Total: 0

SIC code: 3411
CAS code: N230 - unknown
Inventory Code (Pounds by Range) 10,000 - 99,999
Air Total: 10244
Water Total: 0
Underground: 0
Land Total: 0
POTW Total: 0
Off Site Total: 0

SIC code: 3411
CAS code: 1330-20-7 - XYLENE
Inventory Code (Pounds by Range) 10,000 - 99,999
Air Total: 27549
Water Total: 0
Underground: 0
Land Total: 0
POTW Total: 0
Off Site Total: 0

SIC code: 3411
CAS code: 108-88-3 - TOLUENE
Inventory Code (Pounds by Range) 10,000 - 99,999
Air Total: 31500
Water Total: 0
Underground: 0
Land Total: 0
POTW Total: 0
Off Site Total: 0

Distance: 0.4 mile Southeast
Map Ref.#: C18
Facility ID: 010277
Facility Name: OWENS-BROCKWAY GLASS CONTAINER INC.
Address: 3600 ALAMEDA AVE
City and zip: OAKLAND 94601
SIC code: 3221
CAS code: 71-55-6 - 1,1,1-TRICHLOROETHANE
Inventory Code (Pounds by Range) 1,000 - 9,999
Air Total: 12250
Water Total: 0
Underground: 0
Land Total: 0

SUBJECT PROPERTY:

510 DERBY AVE.
OAKLAND
12/13/94 DE94037

SARA FACILITY DATA CONTINUED

POTW Total: 0
Off Site Total: 0

SIC code: 3221
CAS code: 7440-47-3 - CHROMIUM
Inventory Code (Pounds by Range) 10,000 - 99,999
Air Total: 105
Water Total: 0
Underground: 0
Land Total: 0
POTW Total: 0
Off Site Total: 0

SIC code: 3221
CAS code: 7664-41-7 - AMMONIA
Inventory Code (Pounds by Range) 1,000 - 9,999
Air Total: 7600
Water Total: 0
Underground: 0
Land Total: 0
POTW Total: 0
Off Site Total: 0

Distance: 0.4 mile Northeast
Elevation: 54'
Map Ref.#: 21
Facility ID: 010294
Facility Name: B.W. NORTON MFG. CO., INC.
Address: 3100 E 10TH ST
City and zip: OAKLAND 94601
SIC code: 3412
CAS code: 78-93-3 - METHYL ETHYL KETONE
Inventory Code (Pounds by Range) 100 - 999
Air Total: 4214
Water Total: 0
Underground: 0
Land Total: 0
POTW Total: 0
Off Site Total: 0

SUBJECT PROPERTY:

510 DERBY AVE.
OAKLAND
12/13/94 DE94037

SARA FACILITY DATA CONTINUED

Distance: 0.6 mile Southwest
Map Ref.#: 40
Facility ID: 012979
Facility Name: SKS DIE CASTING, INC.
Address: 1849 OAK ST
City and zip: ALAMEDA 94501
SIC code: 3363
CAS code: 71-55-6 - 1,1,1-TRICHLOROETHANE
Inventory Code (Pounds by Range) 1,000 - 9,999
Air Total: 6173
Water Total: 0
Underground: 0
Land Total: 0
POTW Total: 0
Off Site Total: 4197

Distance: 0.9 mile Southeast
Elevation: 83'
Map Ref.#: 1
Facility ID: 012971
Facility Name: PRESSURE CAST PRODUCTS CORP.
Address: 4210 E 12TH ST
City and zip: OAKLAND 94601
SIC code: 3363
CAS code: 7439-96-5 - MANGANESE
Inventory Code (Pounds by Range) 10,000 - 99,999
Air Total: 5
Water Total: 0
Underground: 0
Land Total: 0
POTW Total: 0
Off Site Total: 5

SIC code: 3363
CAS code: 7440-50-8 - COPPER
Inventory Code (Pounds by Range) 100,000 - 999,999
Air Total: 5
Water Total: 0
Underground: 0
Land Total: 0
POTW Total: 0
Off Site Total: 5

SUBJECT PROPERTY:

510 DERBY AVE.
OAKLAND
12/13/94 DE94037

SARA FACILITY DATA CONTINUED

Distance: 1.0 mile Southeast
Elevation: 43'
Map Ref.#: C4
Facility ID: 010200
Facility Name: PACIFIC GALVANIZING
Address: 715 46TH AVE
City and zip: OAKLAND 94601
SIC code: 3479
CAS code: 7647-01-0 - HYDROCHLORIC ACID

Inventory Code (Pounds by Range) 10,000 - 99,999

Air Total: 0
Water Total: 0
Underground: 0
Land Total: 0
POTW Total: 0
Off Site Total: 0

SIC code: 3479

CAS code: 7664-93-9 - SULFURIC ACID

Inventory Code (Pounds by Range) 10,000 - 99,999

Air Total: 0
Water Total: 0
Underground: 0
Land Total: 0
POTW Total: 0
Off Site Total: 0

SUBJECT PROPERTY:

510 DERBY AVE.
OAKLAND
12/13/94 DE94037

UST FACILITY DATA CONTINUED

Distance: 0.8 mile Northeast
Elevation: 91'
Map Ref.#: Not mapped.
Site: TRANS-MATIC TRANSMISSIONS
Phone: 415-534-5322
Address: 3905 E 14TH ST
City and zip: OAKLAND 94601
Number of tanks: 1

Distance: 0.8 mile Southeast
Elevation: 18'
Map Ref.#: Not mapped.
Site: ABF FREIGHT SYSTEM INC
Phone: 415-533-8575
Address: 4575 TIDEWATER AVE
City and zip: OAKLAND 94601
Number of tanks: 4

Distance: 0.8 mile Southeast
Elevation: 11'
Map Ref.#: Not mapped.
Site: TIDEWATER SAND & GRAVEL, INC.
Phone: 415-261-8532
Address: 4501 TIDEWATER AVE
City and zip: OAKLAND 94601
Number of tanks: 4

Distance: 0.8 mile Southeast
Elevation: 32'
Map Ref.#: Not mapped.
Site: EL MONTE RV CENTER
Phone: 510-833-8874
Address: 4341 HOWARD ST
City and zip: OAKLAND 94601
Number of tanks: 1

SUBJECT PROPERTY:

510 DERBY AVE.
OAKLAND
12/13/94 DE94037

UST FACILITY DATA CONTINUED

Distance: 0.8 mile Southwest
Map Ref.#: Not mapped.
Site: CELIA HARRIS TRUST
Phone: 510-874-1955
Address: 2521 CENTRAL AVE
City and zip: ALAMEDA 94501
Number of tanks: 1

Distance: 0.8 mile Southwest
Map Ref.#: Not mapped.
Site: MERRITT TIRE
Phone: 415-522-4644
Address: 2501 SANTA CLARA AVE
City and zip: ALAMEDA 94501
Number of tanks: 4

Distance: 0.8 mile Northwest
Elevation: 83'
Map Ref.#: Not mapped.
Site: STANDARD BRANDS PAINT-#34
Phone: 415-261-3413
Address: 2445 E 14TH ST
City and zip: OAKLAND 94601
Number of tanks: 1

Distance: 0.8 mile Southwest
Map Ref.#: Not mapped.
Site: BP OIL CO FACILITY #11266
Phone: 415-521-6355
Address: 1541 PARK ST
City and zip: ALAMEDA 94501
Number of tanks: 4

Distance: 0.8 mile Southwest
Map Ref.#: Not mapped.
Site: ALAMEDA POLICE DEPARTMENT
Phone: 415-748-4508
Address: 1555 OAK ST
City and zip: ALAMEDA 94501
Number of tanks: 1

SUBJECT PROPERTY:

510 DERBY AVE.
OAKLAND
12/13/94 DE94037

UST FACILITY DATA CONTINUED

Distance: 0.8 mile Southwest
Map Ref.#: Not mapped.
Site: UNION OIL SS #5394
Phone: None
Address: 2267 LINCOLN AVE
City and zip: ALAMEDA 94501
Number of tanks: 3

Distance: 0.8 mile Northwest
Elevation: 21'
Map Ref.#: Not mapped.
Site: BYTECH CHEMICAL CORPORATION
Phone: 415-534-0350
Address: 1905 DENNISON ST
City and zip: OAKLAND 94606
Number of tanks: 6

Distance: 0.8 mile Southeast
Map Ref.#: Not mapped.
Site: CALIF STEVEDOVE & BALLAST
Phone: None
Address: 4500 TIDEWATER AVE
City and zip: OAKLAND 94601
Number of tanks: 2

Distance: 0.8 mile Northwest
Map Ref.#: Not mapped.
Site: BAY AREA/DIABLO PETROLEUM CO.
Phone: 510-261-1310
Address: 421 23RD AVE
City and zip: OAKLAND 94606
Number of tanks: 5

Distance: 0.9 mile Southeast
Elevation: 21'
Map Ref.#: Not mapped.
Site: WESTERN DOOR & SASH CO., A COR
Phone: 415-535-2000
Address: 4601 MALAT ST
City and zip: OAKLAND 94601
Number of tanks: 1

SUBJECT PROPERTY:

510 DERBY AVE.
OAKLAND
12/13/94 DE94037

UST FACILITY DATA CONTINUED

Distance: 0.9 mile Southeast
Elevation: 66'
Map Ref.#: Not mapped.
Site: PURCHASE & SUPPLY
Phone: None
Address: 900 HIGH ST
City and zip: OAKLAND 94601
Number of tanks: 2

Distance: 0.9 mile Southeast
Elevation: 69'
Map Ref.#: Not mapped.
Site: FACILITIES MANAGEMENT
Phone: 415-836-8385
Address: 955 HIGH ST
City and zip: OAKLAND 94601
Number of tanks: 1

Distance: 0.9 mile Southeast
Elevation: 76'
Map Ref.#: Not mapped.
Site: EAGLE GAS & MINI MART
Phone: 415-536-8143
Address: 4301 SAN LEANDRO ST
City and zip: OAKLAND 94601
Number of tanks: 4

Distance: 0.9 mile Northeast
Elevation: 91'
Map Ref.#: Not mapped.
Site: F. H. DAILEY MOTOR CO
Phone: 415-261-1060
Address: 4117 E 14TH ST
City and zip: OAKLAND 94601
Number of tanks: 4

SUBJECT PROPERTY:

510 DERBY AVE.
OAKLAND
12/13/94 DE94037

UST FACILITY DATA CONTINUED

Distance: 0.9 mile Northeast
Elevation: 98'
Map Ref.#: Not mapped.
Site: CONTINENTAL VOLVO INC.
Phone: 510-532-3778
Address: 4030 E 14TH ST
City and zip: OAKLAND 94601
Number of tanks: 1

Distance: 0.9 mile Northeast
Elevation: 98'
Map Ref.#: Not mapped.
Site: AUTOMOTIVE ENGINEERING
Phone: 415-533-6611
Address: 4028 E 14TH ST
City and zip: OAKLAND 94601
Number of tanks: 3

Distance: 0.9 mile Northwest
Elevation: 48'
Map Ref.#: Not mapped.
Site: CHILDREN'S HOSPITAL
Phone: None
Address: 1050 22ND AVE
City and zip: OAKLAND 94606
Number of tanks: 1

Distance: 0.9 mile Southwest
Map Ref.#: Not mapped.
Site: BILL CHUN'S SERVICE
Phone: 510-523-9862
Address: 2301 SANTA CLARA AVE
City and zip: ALAMEDA 94501
Number of tanks: 3

Distance: 0.9 mile Southwest
Map Ref.#: Not mapped.
Site: PUBLIC WORKS DEPARTMENT
Phone: 415-748-4550
Address: 2263 SANTA CLARA AVE
City and zip: ALAMEDA 94501
Number of tanks: 2

SUBJECT PROPERTY:

510 DERBY AVE.
OAKLAND
12/13/94 DE94037

UST FACILITY DATA CONTINUED

Distance: 0.9 mile Southwest
Map Ref.#: Not mapped.
Site: ALAMEDA LOCK & GLASS
Phone: 510-521-5503
Address: 2301 ENCINAL AVE
City and zip: ALAMEDA 94501
Number of tanks: 3

Distance: 0.9 mile Northwest
Map Ref.#: Not mapped.
Site: ACTION RENTALS
Phone: 510-536-1377
Address: 2250 E 12TH ST
City and zip: OAKLAND 94606
Number of tanks: 2

Distance: 0.9 mile Northwest
Map Ref.#: Not mapped.
Site: EXXON R/S #7-0238
Phone: 510-535-1672
Address: 2200 E 12TH ST
City and zip: OAKLAND 94606
Number of tanks: 7

Distance: 1.0 mile Southeast
Elevation: 23'
Map Ref.#: Not mapped.
Site: INSTANTWHIP-TIP TOP FOODS, INC
Phone: 415-261-7274
Address: 475 LESSER ST
City and zip: OAKLAND 94601
Number of tanks: 1

Distance: 1.0 mile Southeast
Elevation: 23'
Map Ref.#: Not mapped.
Site: CLARKLIFT/OAKLAND INC
Phone: 415-534-6566
Address: 488 LESSER ST
City and zip: OAKLAND 94601
Number of tanks: 4

SUBJECT PROPERTY:

510 DERBY AVE.
OAKLAND
12/13/94 DE94037

UST FACILITY DATA CONTINUED

Distance: 1.0 mile Southeast
Elevation: 43'
Map Ref.#: Not mapped.
Site: EAST OAKLAND YARD
Phone: 415-465-2911
Address: 711 46TH AVE
City and zip: OAKLAND 94601
Number of tanks: 1

Distance: 1.0 mile Northeast
Elevation: 94'
Map Ref.#: Not mapped.
Site: UNOCAL SERVICE STATION #2656
Phone: 510-534-7676
Address: 4251 E 14TH ST
City and zip: OAKLAND 94601
Number of tanks: 3

Distance: 1.0 mile Northeast
Elevation: 96'
Map Ref.#: Not mapped.
Site: GRAND AUTO
Phone: 415-532-1240
Address: 4240 E 14TH ST
City and zip: OAKLAND 94601
Number of tanks: 3

Distance: 1.0 mile Northeast
Elevation: 113'
Map Ref.#: Not mapped.
Site: STOP N GO MARKET (07-1006)
Phone: 415-532-9900
Address: 2710 FOOTHILL BLVD
City and zip: OAKLAND 94601
Number of tanks: 3

SUBJECT PROPERTY:

510 DERBY AVE.
OAKLAND
12/13/94 DE94037

UST FACILITY DATA CONTINUED

Distance: 1.0 mile Southwest
Map Ref.#: Not mapped.
Site: ALAMEDA MAXS AUTO SERVICE
Phone: 415-523-7131
Address: 1357 HIGH ST
City and zip: ALAMEDA 94501
Number of tanks: 5

Distance: 1.0 mile Southwest
Map Ref.#: Not mapped.
Site: FIRE STATION #1
Phone: 415-748-4601
Address: 2401 ENCINAL AVE
City and zip: ALAMEDA 94501
Number of tanks: 2

Distance: 1.0 mile Southwest
Map Ref.#: Not mapped.
Site: HISTORIC ALAMEDA HIGH SCHOOL
Phone: 510-748-4090
Address: 2200 CENTRAL AVE
City and zip: ALAMEDA 94501
Number of tanks: 2

ERNS

EMERGENCY RESPONSE NOTIFICATION SYSTEM

ERNS supports the release notification requirements of section 103 of the Comprehensive Environmental Response, Compensation, and Liability Act (CERCLA), as amended; section 311 of the Clean Water Act; and sections 300.51 and 300.65 of the National Oil and Hazardous Substances Contingency Plan.

ERNS is a national database and retrieval system of Incident-Notification information, as initially reported; regarding incidents of reported releases of oil and hazardous substances. The information contained in this report combines data from the United States Coast Guard National Response Center Database with data from the 10 EPA Regions.

Information is recorded in ERNS when a release is initially reported to the federal government by any party. Most of the information in ERNS is comprised of initial notifications, supplying preliminary information on a release, and are cited as unverified data. The current information was compiled from the agency published list as of June, 1993.

* Distance coordinates are provided as a convenience only. Estimated distance is based on the mapping information provided by the U.S. Government Tiger files and may vary from local street guide maps. Elevation data is based on U.S. Geological Survey data and is limited in scope and accuracy to this source. Sites that are not provided with coordinates are generally the result of inaccurate or incomplete information provided by Federal and State government record lists.

The NATEC database listing as of this date indicates no locations on the subject property.

ENVIRONMENTAL SITE ASSESSMENT
OF
F & F Grinding located at 510 Derby Avenue in Oakland, CA 94601
January 30, 1995

7.2 Appendix B - Lab Reports

ENVIRONMENTAL SITE ASSESSMENT
OF
F & F Grinding located at 510 Derby Avenue in Oakland, CA 94601
January 30, 1995

7.3 Appendix C - USGS Topography Map

Western Operations

1252 Quarry Lane
P.O. Box 9019
Pleasanton, CA 94566
(510) 426-2600
Fax (510) 426-0106

Clayton
ENVIRONMENTAL
CONSULTANTS

December 27, 1994

Mr. Chris Dembiczak
CHEMICAL DATA MGMT. SYSTEMS
11750 Dublin Blvd., Suite 201
Dublin, CA 94568

Client Ref.: NONE
Clayton Project No.: 94122.20


Dear Mr. Dembiczak:

Attached is our analytical laboratory report for the samples received on December 14, 1994. A copy of the Chain-of-Custody form acknowledging receipt of these samples is attached.

Please note that any unused portion of the samples will be disposed of after January 26, 1995, unless you have requested otherwise.

We appreciate the opportunity to be of assistance to you. If you have any questions, please contact Suzanne Haus, Client Services Supervisor, at (510) 426-2657.

Sincerely,



Harriotte A. Hurley, CIH
Director, Laboratory Services
Western Operations

HAH/tjb

Attachments

Analytical Results
for
Chemical Data Mgmt. Systems

Clayton Project No. 94122.20

Sample Identification: #1
Lab Number: 9412220-01
Sample Matrix/Media: SLUDGE

Date Sampled: 12/14/94
Date Received: 12/14/94

Analyte	Concentration	Method Detection Limit	Units	Date Prepared	Date Analyzed	Prep Method	Method Reference
Antimony	20	1	mg/kg	12/20/94	12/20/94	EPA 3050	EPA 6010A
Arsenic	5	1	mg/kg	12/20/94	12/20/94	EPA 3050	EPA 6010A
Barium	2	1	mg/kg	12/20/94	12/20/94	EPA 3050	EPA 6010A
Beryllium	<0.1	0.1	mg/kg	12/20/94	12/20/94	EPA 3050	EPA 6010A
Cadmium	<0.5	0.5	mg/kg	12/20/94	12/20/94	EPA 3050	EPA 6010A
Chromium	20	1	mg/kg	12/20/94	12/20/94	EPA 3050	EPA 6010A
Cobalt	32	1	mg/kg	12/20/94	12/20/94	EPA 3050	EPA 6010A
Copper	64	1	mg/kg	12/20/94	12/20/94	EPA 3050	EPA 6010A
id	30	10	a mg/kg	12/20/94	12/20/94	EPA 3050	EPA 6010A
Mercury	<0.1	0.1	mg/kg	12/20/94	12/20/94	EPA 7471	EPA 7471
Molybdenum	3	1	mg/kg	12/20/94	12/20/94	EPA 3050	EPA 6010A
Nickel	36	1	mg/kg	12/20/94	12/20/94	EPA 3050	EPA 6010A
Selenium	<1	1	mg/kg	12/20/94	12/20/94	EPA 3050	EPA 6010A
Silver	<0.5	0.5	mg/kg	12/20/94	12/20/94	EPA 3050	EPA 6010A
Thallium	50	10	a mg/kg	12/20/94	12/20/94	EPA 3050	EPA 6010A
Vanadium	11	1	mg/kg	12/20/94	12/20/94	EPA 3050	EPA 6010A
Zinc	<10	10	a mg/kg	12/20/94	12/20/94	EPA 3050	EPA 6010A

ND: Not detected at or above limit of detection
--: Information not available or not applicable

Results are reported on a wet-weight basis, as received.
a Note: Detection limits increased due to matrix interference.

below

TTL

Sludge

Analytical Results
for
Chemical Data Mgmt. Systems

Clayton Project No. 94122.20

Sample Identification: METHOD BLANK
Lab Number: 9412220-04
Sample Matrix/Media: WATER

Date Sampled: --
Date Received: --

Analyte	Concentration	Method Detection Limit	Units	Date Prepared	Date Analyzed	Prep Method	Method Reference
Antimony	<1	1	mg/kg	12/20/94	12/20/94	EPA 3050	EPA 6010A
Arsenic	<1	1	mg/kg	12/20/94	12/20/94	EPA 3050	EPA 6010A
Barium	<1	1	mg/kg	12/20/94	12/20/94	EPA 3050	EPA 6010A
Beryllium	<0.1	0.1	mg/kg	12/20/94	12/20/94	EPA 3050	EPA 6010A
Cadmium	<0.5	0.5	mg/kg	12/20/94	12/20/94	EPA 3050	EPA 6010A
Chromium	<1	1	mg/kg	12/20/94	12/20/94	EPA 3050	EPA 6010A
Cobalt	<1	1	mg/kg	12/20/94	12/20/94	EPA 3050	EPA 6010A
Copper	<1	1	mg/kg	12/20/94	12/20/94	EPA 3050	EPA 6010A
id	<1	1	mg/kg	12/20/94	12/20/94	EPA 3050	EPA 6010A
Mercury	<0.1	0.1	mg/kg	12/20/94	12/20/94	EPA 7471	EPA 7471
Molybdenum	<1	1	mg/kg	12/20/94	12/20/94	EPA 3050	EPA 6010A
Nickel	<1	1	mg/kg	12/20/94	12/20/94	EPA 3050	EPA 6010A
Selenium	<1	1	mg/kg	12/20/94	12/20/94	EPA 3050	EPA 6010A
Silver	<0.5	0.5	mg/kg	12/20/94	12/20/94	EPA 3050	EPA 6010A
Thallium	<1	1	mg/kg	12/20/94	12/20/94	EPA 3050	EPA 6010A
Vanadium	<1	1	mg/kg	12/20/94	12/20/94	EPA 3050	EPA 6010A
Zinc	<1	1	mg/kg	12/20/94	12/20/94	EPA 3050	EPA 6010A

ND: Not detected at or above limit of detection

--: Information not available or not applicable

Results are reported on a wet-weight basis, as received.

CHAIN OF CUSTODY RECORD

9412220

SAMPLERS (Signature) *[Signature]*

Sludge
Liquid*
↓ *

SAMPLE NUMBER	SAMPLE LOCATION	DATE	TIME	SAMPLE TYPE		NO. OF CONTAINERS	ANALYSIS REQUIRED
				COMP	GRAB		
1	TANK 4 F&F	12/14	8:45AM		✓	1 x 500ml	Filtered/PTLC metals
2	TANK 4 F&F	12/14	8:45AM		✓	2 x 500ml	Priority metals
3	TANK 4 F&F	12/14	8:45AM		✓	3 x 500ml	oil & grease
* MULTI-LAYERED? <i>[Signature]</i>							

received
res +
sludge
1501A
02A,B
u13.2
03A-C

[Signature]
12/14

Relinquished by: (Signature) <i>[Signature]</i>	Received by: (Signature)	Date	Time
Relinquished by: (Signature)	Received by: (Signature)	12/14	11:00
Relinquished by: (Signature)	Received by: (Signature)		
Relinquished by: (Signature)	Received for Laboratory by: (Signature) <i>[Signature]</i>	12/14	11:00
Method of Shipment:			
Distribution: Original - Accompany Samples			
1 copy - Keep on File			

«firm» Chris Dembiczak
Chemical Data Management Systems
11750 Dublin Blvd
Dublin, CA 94568
/510 551-7300
«address»
«city», CA «zip»

16.12
12/13/94



BLOCK ENVIRONMENTAL SERVICES
Laboratory Division

2455 Estand Way
Pleasant Hill, CA 94523
(510) 686-3215 FAX 686-0399

Date: January 16, 1995

To: Mr. Chris Dembiczak
Chemical Data Management Systems
11750 Dublin Blvd., Suite 201
Dublin, CA 94568

From: Prepared by:
Phyllis Riboni
Chronic and Acute Critical Life Stage Testing Specialist

Reviewed by:
Julianne C. Fegley
Laboratory Coordinator

Subject: Aquatic Toxicity Testing Results for Hazardous Waste Testing
P.O.#verbal

SAMPLE MATRIX AND I.D.: One Effluent sample #13257.

TREATMENT DILUTIONS (mg/L): 250, 500, 750, pH adjusted Control and Control run in soft carbon filtered tap water mixed with deionized water of 40-48 mg/L hardness and in duplicate with 10 fish/6 L tank and 20 fish/treatment.

TESTING PERIOD: Received 01/04/95; Tested 01/07/95 - 01/11/95.

BIOASSAY TEST(S): Fathead minnow (*Pimephales promelas*) 96-hour static Hazardous Waste Toxicity.

METHODS: Hazardous waste aquatic toxicity test protocol is based on "Standard Methods for the Examination of Water and Wastewater", 18th Edition, American Public Health Association, 1992; California's Title 22 Code, Section #66261.24(a)(6); "Static Acute Bioassay Procedures for Hazardous Waste Samples" (Polisini and Miller, 1988), California Department of Fish and Game; and as certified by the State of California's Department of Toxic Substance Control (CA. EPA).

SUMMARY:

Fathead minnow 96-hour percent survival in the Control was 95%.
Fathead minnow 96-hour percent survival in the test concentrations was 95% for 250 mg/L, 100% for 500 mg/L, and 100% for 750 mg/L.
The 96-hour LC50 = > 750mg/L

The transcribed data sheets and chain-of-custody for this test are enclosed. If you have any questions concerning this report please contact Phyllis Riboni, Chronic and Acute Effluent Testing Specialist, at the lab (510) 686-3215.

BES Laboratory Division
 2455 Esland Way
 Pleasant Hill, CA 94523
 (510) 686-3215

STATIC ACUTE BIOASSAY
 Hazardous Waste Test
 Fathead Minnow



CLIENT: Chemical Data Management Systems

ATTENTION: Chris Dembiczak

SAMPLE ID#: 13360

SAMPLE DESCRIPTION: Liquid

TESTING DATES: 01/07/95 to 01/11/95

CLIENT ID#: EFF-3

TEST CONCENTRATION	INITIAL					24-HOUR					48-HOUR					72-HOUR					96-HOUR, FINAL							
	Live	pH	DO	Temp	mg/L	Live	pH	DO	Temp	mg/L	Live	pH	DO	Temp	mg/L	Live	pH	DO	Temp	mg/L	Live	pH	DO	Temp	mg/L	Temp		
Control-A	10	7.2	9.5	18.9	10	7.3	8.0	20.5	10	7.0	8.8	20.3	9	7.6	7.3	20.2	9	7.7	7.2	20.4	9	7.7	7.2	20.4				
Control-B	10	7.3	9.4	19.1	10	7.4	8.0	20.5	10	7.2	8.5	20.3	10	7.9	7.5	20.2	10	7.7	7.2	20.5	10	7.7	7.2	20.5				
250-A	10	7.1	9.3	19.0	10	7.2	8.6	20.2	10	7.3	8.7	19.3	10	7.9	8.0	20.1	10	7.8	7.8	20.5	10	7.8	7.8	20.5				
250-B	10	7.1	9.4	19.0	10	7.3	8.5	20.2	9	7.4	7.5	20.3	9	7.9	8.0	20.2	9	7.8	7.8	20.5	9	7.8	7.8	20.5				
500-A	10	7.1	9.3	19.0	10	7.1	8.3	20.3	10	7.5	8.0	20.3	10	7.9	8.0	20.2	10	7.8	7.9	20.5	10	7.8	7.9	20.5				
500-B	10	7.1	9.3	19.0	10	7.2	8.1	20.3	10	7.5	8.0	20.5	10	7.9	8.1	20.1	10	7.8	7.9	20.5	10	7.8	7.9	20.5				
750-A	10	7.1	9.3	19.0	10	7.0	7.5	20.4	10	7.5	7.6	20.3	10	7.8	6.9	20.1	10	8.4	8.1	20.5	10	8.4	8.1	20.5				
750-B	10	7.0	9.3	19.0	10	7.1	7.6	20.3	10	7.6	7.8	20.3	10	7.8	6.7	20.1	10	8.3	8.0	20.4	10	8.3	8.0	20.4				

96-hr. LC50: > 750 mg/l

95% Confidence Limits: NA

96-hr. Final Percent Survival: Control = 95%; 250 mg/L = 95%; 500 mg/L = 100%; 750 mg/L = 100%

Remarks: Initial Alkalinity, Hardness (mg/L): Control = 38.48; 750 mg/L = 64.67

Final Alkalinity, Hardness (mg/L): Control = 56.57; 750 mg/L = 32.67

Total vol/replicate: (L) = 6 Fish stock date: 12/29/95

Test Supervisor: *Phillips, P. Bai.*

Verification: *Shannon Stegley*

HAZWASTE

DSES Laboratory Division
 2455 Estland Way
 Pleasant Hill, CA 94523
 (510) 686-3215

STATIC ACUTE BIOASSAY
 Hazardous Waste Test
 Fishhead Minnow

CLIENT: Chemical Data MGMT System ATTENTION: Chris Demblitz
 SAMPLE ID#: 13260 SAMPLE DESCRIPTION: Water TESTING DATES: 1-29-95 to 1-31-95
 CLIENT ID#: EFF-3

TEST CONCENTRATION	Live	pH	DO	Temp	INITIAL 0900 AM					24-HOUR 1130					48-HOUR 1400					72-HOUR 1600					96-HOUR FINAL AM				
					mg/L	mg/L	°C	Live	pH	DO	Temp	Live	pH	DO	Temp	Live	pH	DO	Temp	Live	pH	DO	Temp	Live	pH	DO	Temp		
Control-A	10	7.2	9.5	18.9	10	7.3	8.0	20.5	10	7.0	8.8	20.3	9	7.6	7.3	20.2	9	7.7	7.2	20.4	10	7.7	7.2	20.4					
Control-B	10	7.3	9.4	19.1	10	7.4	8.0	20.5	10	7.2	8.5	20.3	10	7.9	7.5	20.2	10	7.7	7.2	20.5	10	7.7	7.2	20.5					
250-A	10	7.1	9.3	19.0	10	7.2	8.6	20.2	10	7.3	8.9	19.9	10	7.7	8.0	20.1	10	7.8	7.8	20.5	10	7.8	7.8	20.5					
250-B	10	7.1	9.4	19.0	10	7.3	8.5	20.2	9	7.4	7.5	20.3	9	7.9	8.0	20.2	9	7.8	7.8	20.5	9	7.8	7.8	20.5					
500-A	10	7.1	9.3	19.0	10	7.1	8.3	20.3	10	7.5	8.0	20.3	10	7.9	8.0	20.2	10	7.8	7.9	20.5	10	7.8	7.9	20.5					
500-B	10	7.1	9.3	19.0	10	7.2	8.1	20.3	10	7.5	8.0	20.3	10	7.9	8.1	20.1	10	7.8	7.9	20.5	10	7.8	7.9	20.5					
750-A	10	7.1	9.3	19.0	10	7.0	7.5	20.4	10	7.5	7.6	20.3	10	7.8	8.1	20.1	10	8.4	8.1	20.5	10	8.4	8.1	20.5					
750-B	10	7.0	9.3	19.0	10	7.1	7.6	20.3	10	7.6	7.4	20.3	10	7.8	8.7	20.1	10	8.3	8.0	20.4	10	8.3	8.0	20.4					

96-hr. LC50: > 250 mg/L
 95% Confidence Limits: 4.4

96-hr. Final Percent Survival: Control = 95%; 250 mg/L = 95%; 500 mg/L = 100%; 750 mg/L = 100%

Remarks: Initial Alkalinity, Hardness (mg/L): Control = 38.4 & 750 mg/L = 100%
 Final Alkalinity, Hardness (mg/L): Control = 50.5 & 750 mg/L = 33.6

Total vol/replicate: (L) = 6
 Fish Stock Date: 12/24/94

Test Supervisor: PK Verification: LC PK





**BLOCK ENVIRONMENTAL SERVICES
FISH BIOASSAY MEASUREMENTS**

PK

Fathead Minnow

For: Chemical Data Management Systems

Sample ID#: 13260 Stock Date: 12/29/94

Client ID#: none given

Average Length:	<u>31.8</u>	<u>mm SL</u>	Average Weight:	<u>0.46</u>	<u>g</u>
Standard D. (S):	<u>2.8</u>	<u>mm SL</u>	Standard D. (S):	<u>0.10</u>	<u>g</u>
Maximum Length:	<u>36.0</u>	<u>mm SL</u>	Maximum Weight:	<u>0.64</u>	<u>g</u>
Minimum Length:	<u>27.0</u>	<u>mm SL</u>	Minimum Weight:	<u>0.27</u>	<u>g</u>

Fish Length (mm SL)

1.	<u>36.0</u>
2.	<u>32.0</u>
3.	<u>31.0</u>
4.	<u>36.0</u>
5.	<u>31.0</u>
6.	<u>29.0</u>
7.	<u>32.0</u>
8.	<u>31.0</u>
9.	<u>27.0</u>
10.	<u>33.0</u>

Fish Weight (g)

1.	<u>0.53</u>
2.	<u>0.42</u>
3.	<u>0.39</u>
4.	<u>0.64</u>
5.	<u>0.42</u>
6.	<u>0.44</u>
7.	<u>0.54</u>
8.	<u>0.47</u>
9.	<u>0.27</u>
10.	<u>0.48</u>

Remarks:

Measured: 12/29/94

BES Laboratory Division
 2455 Estand Way
 Pleasant Hill, CA 94523
 Tel. (510) 686-3215
 x (510) 686-0399

DL
 11750 Dublin Blvd., Suite 201
 Dublin, CA 94568

CHAIN OF SAMPLE CUSTODY RECORD
 (original document, please return)

Sampled By: Chris Dembiczak
 Signature: *Chris Dembiczak*
 Results To Be Sent To: Chris Dembiczak
 Results Needed By: _____
 Fax Results ASAP

Date Sampled: 1/4/95
 BES Job #: _____
 Lab Name: BES
 Contact: _____
 Phone #: _____
 Lab Job #: _____

Sample Collection				Sample Preservation			Sample Containers			Analysis/EPA Method No.								Remarks
Sample I.D.	Time (24 hr)	Matrix (e.g. Water, Soil)	Number of Containers	Ice	HCL	Dry Ice												
	0915	water	1			✓		1										132 Best 13060

Notes: FAX: 510-839-3886
551-7300

Relinquished by/ Company Affiliation	Date	Time	Received by: Company Affiliation	Date	Time
<u><i>Chris Dembiczak</i></u> CDMS	<u>1/4/95</u>	<u>0950</u>	<u><i>Anna K...</i></u>	<u>1/4/95</u>	<u>0950</u>

Western Operations

1252 Quarry Lane
P.O. Box 9019
Pleasanton, CA 94566
(510) 426-2600
Fax (510) 426-0106

Clayton
ENVIRONMENTAL
CONSULTANTS

January 16, 1995

Mr. Chris Dembiczak
CHEMICAL DATA MGMT., SYSTEMS
11750 Dublin Blvd., Suite 201
Dublin, CA 94568

Client Ref. NONE
Clayton Project No. 94122.20.

Dear Mr. Dembiczak:

Attached is our analytical laboratory report for the samples received on January 3, 1995. Also enclosed is a copy of the Chain-of-Custody record acknowledging receipt of these samples.

Please note that any unused portion of the samples will be discarded 30 days after the date of this report, unless you have requested otherwise.

We appreciate the opportunity to assist you. If you have questions concerning this report, please contact Suzanne Haus, Client Services Supervisor, at (510) 426-2657.

Sincerely,



Harriotte A. Hurley, CIH
Director, Laboratory Services
San Francisco Regional Office

HAH/caa

Attachments

Analytical Results
for
Chemical Data Mgmt. Systems

Clayton Project No. 94122.20

Sample Identification: #2
Lab Number: 9412220-02
Sample Matrix/Media: WATER

Date Sampled: 12/14/94
Date Received: 12/14/94

Analyte	Concentration	Method Detection Limit	Units	Date Prepared	Date Analyzed	Prep Method	Method Reference
Antimony	0.04	0.03	mg/L	01/09/95	01/09/95	EPA 200.7	EPA 200.7
Arsenic	<0.005	0.005	mg/L	01/09/95	01/12/95	EPA 206.2	EPA 206.2
Beryllium	<0.005	0.005	mg/L	01/09/95	01/09/95	EPA 200.7	EPA 200.7
Cadmium	<0.005	0.005	mg/L	01/09/95	01/09/95	EPA 200.7	EPA 200.7
Chromium	0.08	0.01	mg/L	01/09/95	01/09/95	EPA 200.7	EPA 200.7
Copper	0.83	0.01	mg/L	01/09/95	01/09/95	EPA 200.7	EPA 200.7
Lead	<0.05	0.05	mg/L	01/09/95	01/09/95	EPA 200.7	EPA 200.7
Mercury	<0.0005	0.0005	mg/L	01/09/95	01/09/95	EPA 245.2	EPA 245.2
skel	0.64	0.02	mg/L	01/09/95	01/09/95	EPA 200.7	EPA 200.7
Selenium	<0.005	0.005	mg/L	01/09/95	01/12/95	EPA 270.2	EPA 270.2
Silver	<0.01	0.01	mg/L	01/09/95	01/09/95	EPA 200.7	EPA 200.7
Thallium	<0.05	0.05	mg/L	01/09/95	01/09/95	EPA 200.7	EPA 200.7
Zinc	0.49	0.01	mg/L	01/09/95	01/09/95	EPA 200.7	EPA 200.7

ND: Not detected at or above limit of detection
--: Information not available or not applicable

Analytical Results
for
Chemical Data Mgmt. Systems

Clayton Project No. 94122.20

Sample Identification: METHOD BLANK
Lab Number: 9412220-04
Sample Matrix/Media: WATER

Date Sampled: --
Date Received: --

Analyte	Concentration	Method Detection Limit	Units	Date Prepared	Date Analyzed	Prep Method	Method Reference
Antimony	<0.03	0.03	mg/L	01/09/95	01/09/95	EPA 200.7	EPA 200.7
Arsenic	<0.005	0.005	mg/L	01/09/95	01/12/95	EPA 206.2	EPA 206.2
Beryllium	<0.005	0.005	mg/L	01/09/95	01/09/95	EPA 200.7	EPA 200.7
Cadmium	<0.005	0.005	mg/L	01/09/95	01/09/95	EPA 200.7	EPA 200.7
Chromium	<0.01	0.01	mg/L	01/09/95	01/09/95	EPA 200.7	EPA 200.7
Copper	<0.01	0.01	mg/L	01/09/95	01/09/95	EPA 200.7	EPA 200.7
Lead	<0.05	0.05	mg/L	01/09/95	01/09/95	EPA 200.7	EPA 200.7
Mercury	<0.0005	0.0005	mg/L	01/09/95	01/09/95	EPA 245.2	EPA 245.2
ckel	<0.02	0.02	mg/L	01/09/95	01/09/95	EPA 200.7	EPA 200.7
Selenium	<0.005	0.005	mg/L	01/09/95	01/12/95	EPA 270.2	EPA 270.2
Silver	<0.01	0.01	mg/L	01/09/95	01/09/95	EPA 200.7	EPA 200.7
Thallium	<0.05	0.05	mg/L	01/09/95	01/09/95	EPA 200.7	EPA 200.7
Zinc	<0.01	0.01	mg/L	01/09/95	01/09/95	EPA 200.7	EPA 200.7

ND: Not detected at or above limit of detection
--: Information not available or not applicable