



92 MAR 02 11:59

LRA ENVIRONMENTAL

March 30, 1992
Job Number E9170

3235 SUNRISE BOULEVARD, SUITE E
RANCHO CORDOVA, CA 95742
PHONE 916/631-4455

FAX 916/631-4466

Ms. Shin
Division of Hazardous Materials
Department of Environmental Health
80 Swan Way Room 200
Oakland, California 94621

Subject: Taco Bell Restaurant
Eagle and Webster
Alameda, California

Dear Ms. Shin:


I am sending you two (2) site maps of the Taco Bell remediation site located at Eagle and Webster in Alameda, California. Both maps show our proposed sites for the placement of permanent groundwater monitor wells. One map shows the sites in relation to the proposed new Taco Bell Restaurant building with parking lots. The second map shows the same proposed well sites in relation to the historic locations of the service station, pump island, and underground storage tanks.

Please place these maps, as an addendum, into the Workplan that we have submitted for this site.

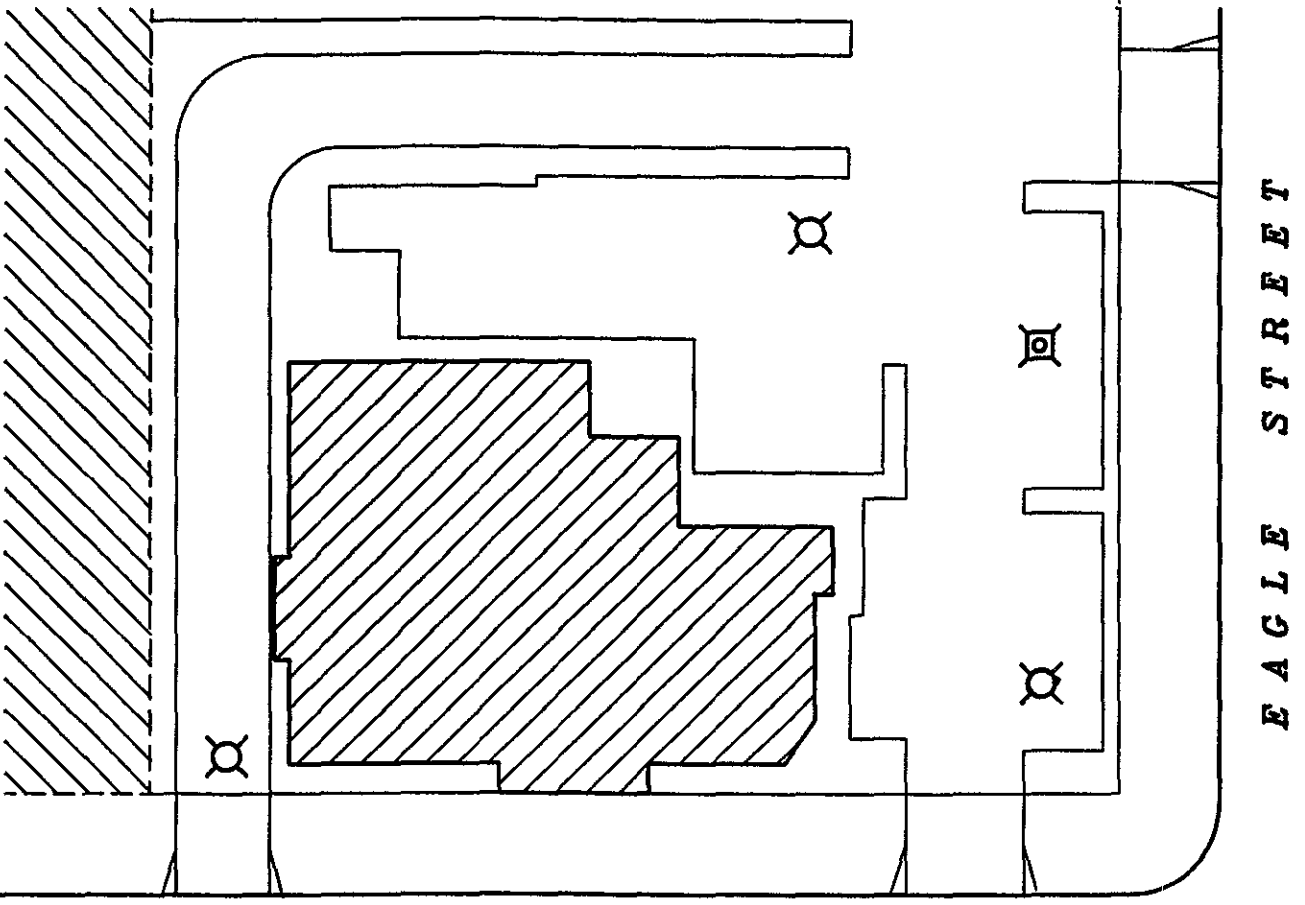
If you have any questions or suggestions, please call our office.

Very truly yours,

LRA ENGINEERING



Mike Miles
Staff Geologist





MM:laj
epa\e9170.site
Enclosures




WEBSTER STREET

EAGLE STREET

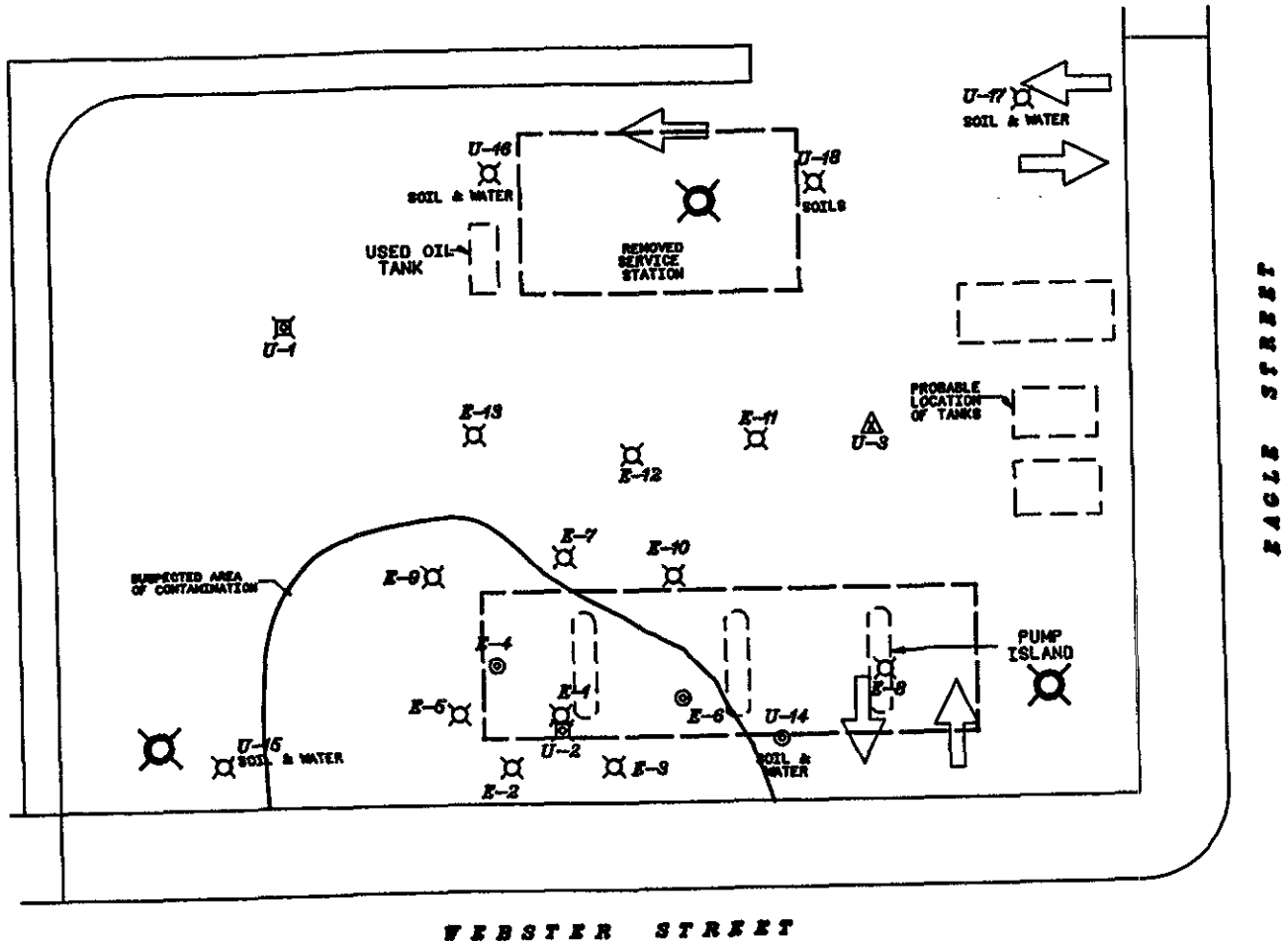


-  FUTURE SOILS BORING SITE
IN OLD TANK FIELD
-  TENTATIVE PERMANENT MONITOR
WELL SITES
-  EXISTING STRUCTURE
-  PROPOSED STRUCTURE

NOT TO SCALE

TACO BELL ALAMEDA	
1900 WEBSTER STREET ALAMEDA, CALIFORNIA	
LOCATION MAP	
	LRA ENVIRONMENTAL
3235 SUNRISE BLVD, STE 5 RANCHO CORDOVA CA 95742	
DATE	11-DEC-82
DRWG. NO.	E9170-1





NOTE
 LOCATION OF FORMER BUILDING AND TANK SITES TAKEN FROM SITE MAPS DRAWN IN THE YEARS 1951 AND 1986 PER THE EXXON COMPANY, U.S.A. IN CONCORD, CA.

- LEGEND**
- ⊗ EXPLORATORY BORINGS-DESIGNATED "E"
 - △ GEOTECHNICAL 1 DRIVE BORINGS-DESIGNATED "U"
 - ⊠ GEOTECHNICAL 3 DRIVE BORINGS-DESIGNATED "U"
 - ⊙ EXPLORATORY BORINGS-CONTAMINATED-DES. "E"
 - FORMER TANK LOCATIONS
 - LOCATION OF FORMER STRUCTURES
 - ⊗ PROPOSED PERMANENT MONITORING WELL LOCATIONS

NOT TO SCALE

TACO BELL ALAMEDA	
1900 WEBSTER STREET ALAMEDA, CALIFORNIA	
LOCATION MAP	
	LRA ENVIRONMENTAL
	3235 SUNRISE BLVD, STE 5 RANCHO CORDOVA CA 95742
DATE 6 MAR 92	
DRWG. NO. E9170-1	

