



City of Fremont
CALIFORNIA

memorandum

December 12, 1989

TOM BLALOCK

6000 STEVENSON BOULEVARD


Attached is a sketch of the Sobek property at 6000 Stevenson Blvd. It indicates the information you requested. I've also attached a photocopy of a recent aerial photograph for reference. The site of the "sunken pit" has not been clearly identified. Early records indicated it to have been west of the former Oil Recyclers' building. That would place it under parts of the present, asphalt covered parking area and the leased space currently occupied by the Sofabed Warehouse, MMM Carpet, and the Sawmill. Generally, this is near the corner of Albrae Street and Stevenson Blvd. Please let me know if I can provide any additional information.

ELIZABETH STOWE
Hazardous Materials
Program Administrator

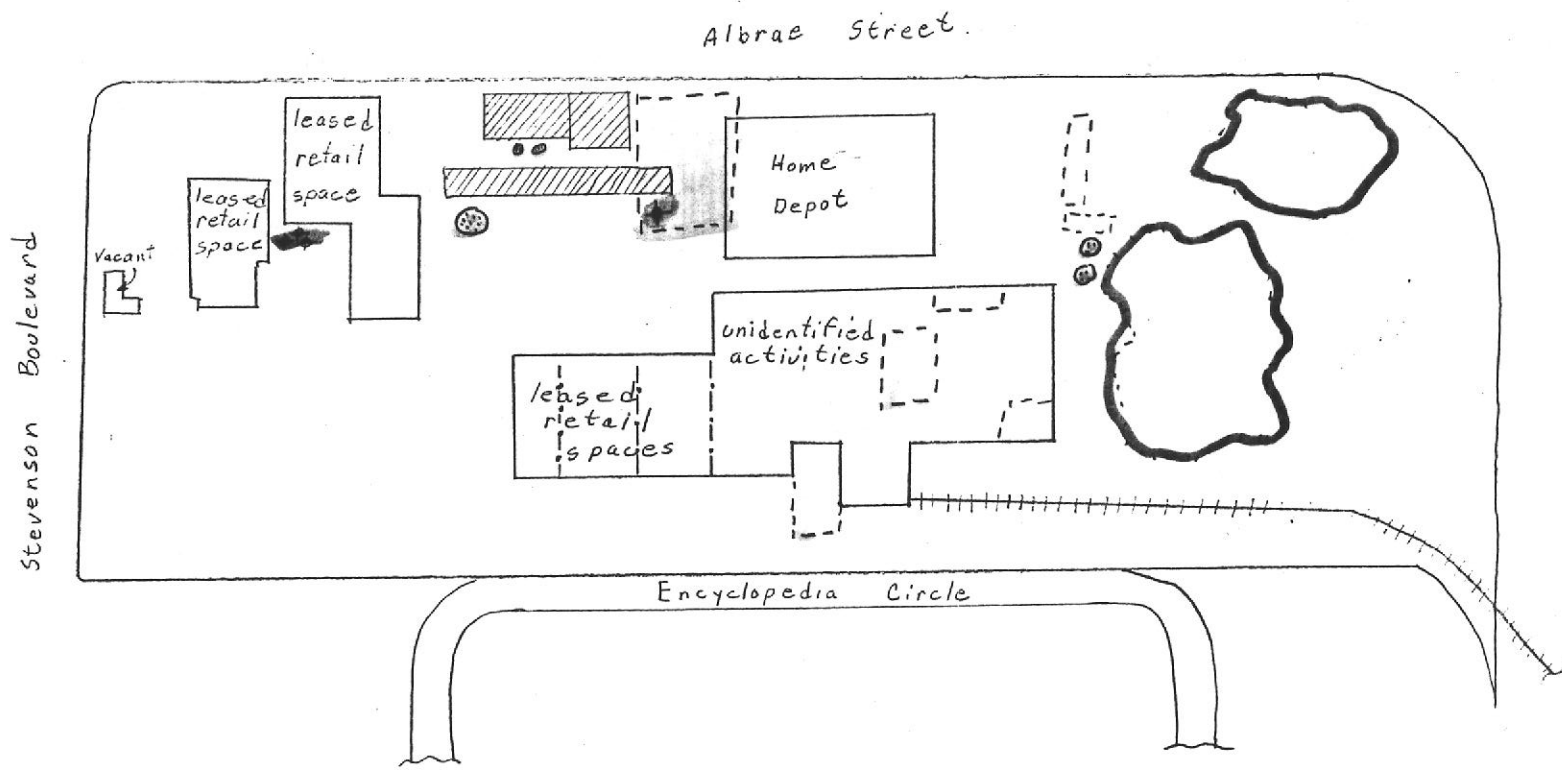
ES:lh

cc: Bob Eppstein
Paulette Garcia

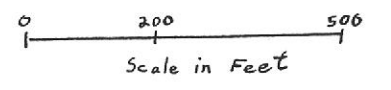
X



SobeK Property
 6000 Stevenson
 E. Street
 12-11-89



- ◆ groundwater monitoring well
- ~~◆ former well~~
- ▨ former buildings
- former tanks
- existing buildings
- - - existing and/or in drum storage
- ~~existing and/or in drum storage~~
- ++++ RR Spur (abandoned)



All locations are approximate.