

To: Eva Chu Date: 09/15/95
Company: ADEH Fax #: 337-07335

From: Mark Milani Phone #: (510) 540-6954
Location: EARTH TECH Sending From Fax #: (510) 540-7496
BERKELEY, CA

Project #: 6867157.08
Subject: Mill Springs Apt. - Livermore, CA

Comments: EVA,

Groundwater result summary table for
Mill Springs Park Apt. in Livermore,
CA.

Original Mailed

of Pages Being Sent: 2 (includes cover sheet)

X
A
L

Table 1
Groundwater Analysis Summary Table

Well Number	Date Sampled	TPH as Gasoline (mg/L)	TPH as Diesel (mg/L)	TPH as Fuel Oil (mg/L)	Benzene (ug/L)	Toluene (ug/L)	Ethylbenzene (ug/L)	Total Xylene (ug/L)	MTBE (ug/L)
Action Level/MCL		0.05	0.05		1	-	680	680	-
MSP-MW1	08/14/95	11	ND (.05)	ND (1.3)	190	280	110	800	210
MSP-H1	08/11/95	ND (.05)	ND (.05)	ND (1.3)	ND(0.5)	ND(0.5)	ND(0.5)	ND(0.5)	ND(2)
MSP-H2	08/14/95	ND (.05)	ND (.05)	ND (1.3)	ND(0.5)	ND(0.5)	ND(0.5)	5.4	ND(2)
MSP-H3	08/11/95	ND (.05)	ND (.05)	ND (1.3)	10	ND(0.5)	ND(0.5)	ND(0.5)	28
MSP-H4	08/14/95	0.21	ND (.05)	ND (1.3)	8.2	ND(0.5)	ND(0.5)	4.8	28
MSP-H5	08/11/95	4	ND (.05)	ND (1.3)	1300	270	48	350	14000
	08/16/95	0.87	ND (.05)	ND (1.3)	340	ND(0.5)	ND(0.5)	80	4800
MSP-H6	08/14/95	16	ND (.05)	ND (1.3)	7700	1100	120	800	67000
MSP-H7	08/11/95	17	ND (.05)	ND (1.3)	3200	820	740	1800	14000
MSP-H8	08/11/95	7.3	ND (.05)	ND (1.3)	3000	88	140	230	15000
MSP-H9	08/14/95	ND (.05)	ND (.05)	ND (1.3)	ND(0.5)	ND(0.5)	ND(0.5)	0.8	ND(2)
	08/16/95	ND (.05)	ND (.05)	ND (1.3)	ND(0.5)	ND(0.5)	ND(0.5)	ND(0.5)	ND(2)
MSP-H10	08/14/95	ND (.05)	ND (.05)	ND (1.3)	ND(0.5)	ND(0.5)	ND(0.5)	ND(0.5)	ND(2)
MSP-H11	08/14/95	ND (.05)	ND (.05)	ND (1.3)	ND(0.5)	ND(0.5)	ND(0.5)	ND(0.5)	ND(2)
GROTH-MW	08/09/95	ND (.05)	ND (.05)	ND (1.3)	ND(0.5)	ND(0.5)	ND(0.5)	ND(0.5)	ND(2)
	08/11/95	ND (.05)	NA	NA	ND(0.5)	ND(0.5)	ND(0.5)	ND(0.5)	ND(2)

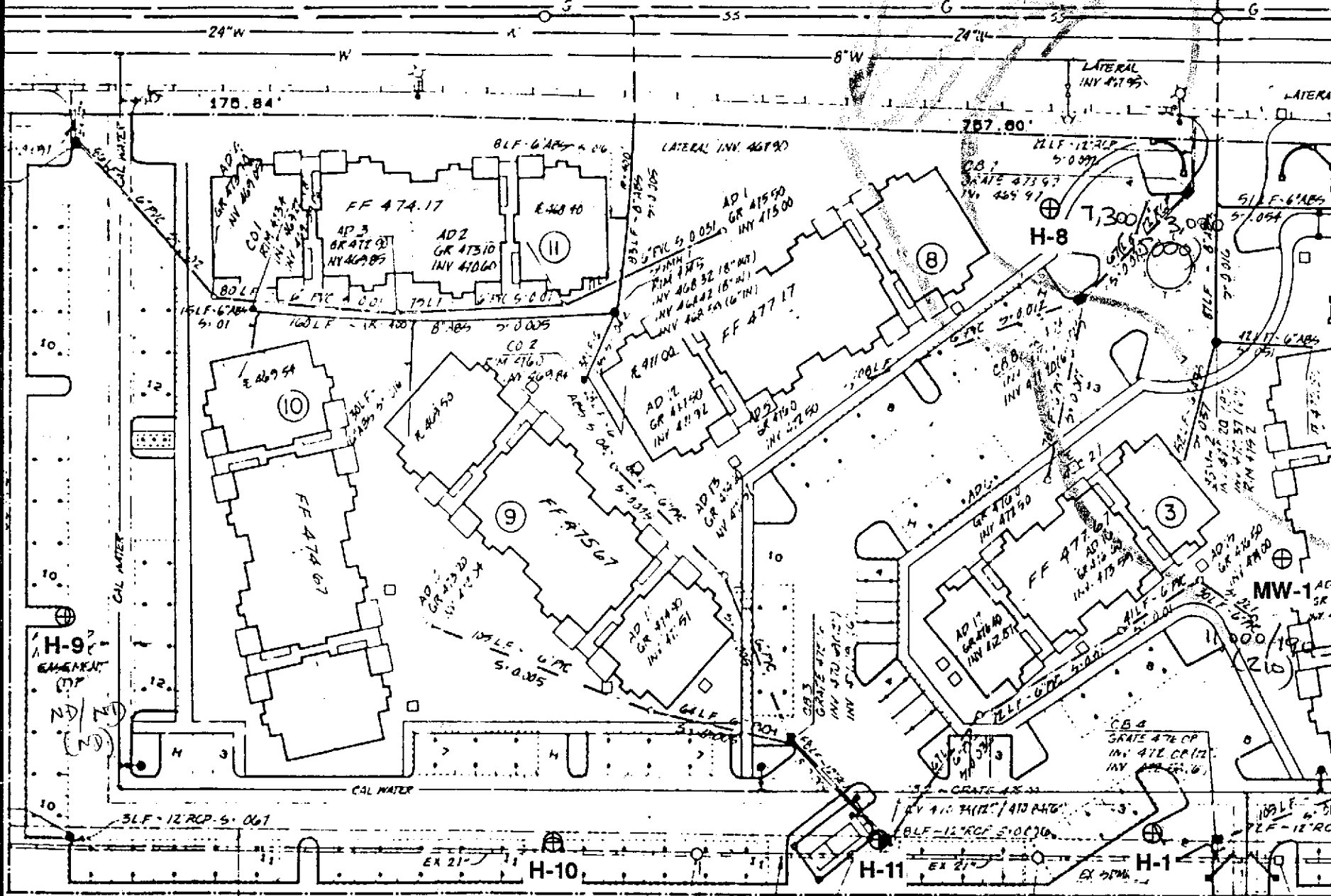
MCL - Maximum Contaminant Level: California Code of regulations, Title 22, Section 64435

Action Level - Tri-Regional Guidelines for Investigating Leaking USTs, RWQCB

NA - Not Analyzed

ND(0.5) - Not detected at or above reporting limit;
reporting limit indicated in parenthesis.

RAILROAD AVENUE



LEGEND

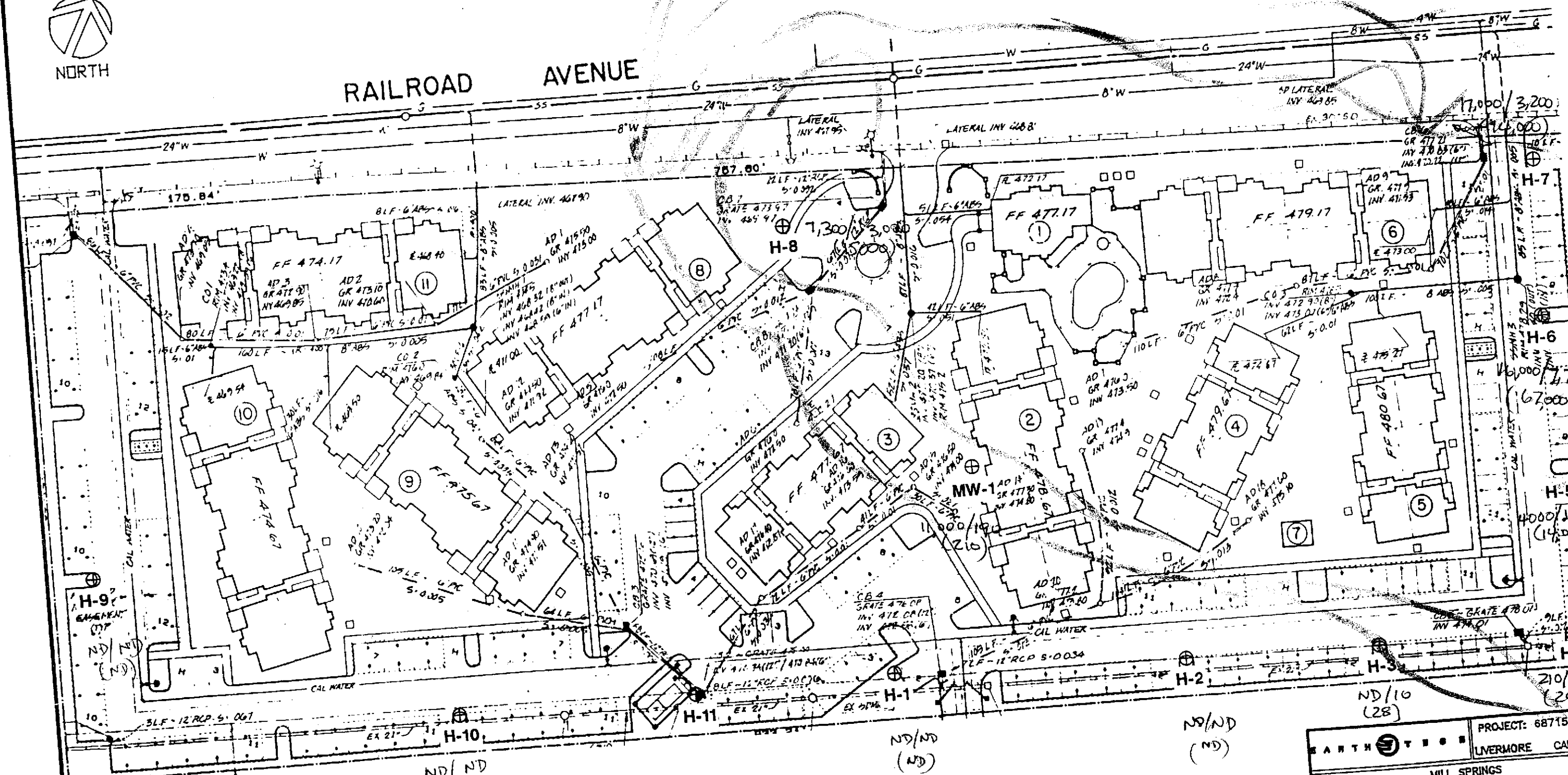
- MW-1 ⊕ MONITORING WELL LOCATION
- H-11 ⊕ PROPOSED HYDROPUNCH SAMPLE LOCATIONS

ND/ND
(ND)

ND/ND
(ND)



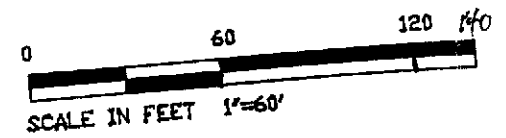
RAILROAD AVENUE



LEGEND

- MW-1 MONITORING WELL LOCATION
- H-11 PROPOSED HYDROPUNCH SAMPLE LOCATIONS

ppb TPH-G/Benzene (MTBE)



SOURCE: BABBITT CIVIL ENGINEERING INC., PLEASANTON, CALIFORNIA

EARTH PROJECT: 687157.08
LIVERMORE CALIFORNIA

AMENDED BORING LOCATION PLAN

JULY 1995

FIGURE 1