



**CONESTOGA-ROVERS
& ASSOCIATES**

5900 Hollis Street, Suite A
Emeryville, California 94608
Telephone: (510) 420-0700 Fax: (510) 420-9170
www.CRAworld.com

TRANSMITTAL

DATE: October 1, 2010 REFERENCE NO.: 240467

PROJECT NAME: 1601 Webster Street, Alameda

TO: Barbara Jakub

Alameda County Environmental Health

1131 Harbor Bay Parkway, Suite 250

Alameda, California 94502-6577

RECEIVED

9:45 am, Oct 04, 2010

Alameda County
Environmental Health

Please find enclosed: Draft Final
 Originals Other
 Prints

Sent via: Mail Same Day Courier
 Overnight Courier Other GeoTracker and Alameda County FTP

QUANTITY	DESCRIPTION
1	Groundwater Monitoring Report - Third Quarter 2010

As Requested For Review and Comment
 For Your Use _____

COMMENTS:

If you have any questions regarding the contents of this document, please call Peter Schaefer at (510) 420-3319.

Copy to: Denis Brown, Shell Oil Products US (electronic copy)
Terry L. Grayson, ConocoPhillips Risk Management & Remediation, 76 Broadway,
Sacramento, CA 95818

SF Data Room (electronic copy)

Completed by: Peter Schaefer

Signed:

Filing: **Correspondence File**



Barbara Jakub
Alameda County Environmental Health
1131 Harbor Bay Parkway, Suite 250
Alameda, California 94502-6577

Denis L. Brown
Shell Oil Products US
HSE – Environmental Services
20945 S. Wilmington Ave.
Carson, CA 90810-1039
Tel (707) 865 0251
Fax (707) 865 2542
Email denis.l.brown@shell.com

Re: Shell-branded Service Station
1601 Webster Street
Alameda, California
SAP Code 135032
Incident No. 97564701
ACEH Case No. RO0002745

Dear Ms. Jakub:

The attached document is provided for your review and comment. Upon information and belief, I declare, under penalty of perjury, that the information contained in the attached document is true and correct.

If you have any questions or concerns, please call me at (707) 865-0251.

Sincerely,

A handwritten signature in black ink, appearing to read "Denis L. Brown", is written over a horizontal line.

Denis L. Brown
Project Manager



GROUNDWATER MONITORING REPORT - THIRD QUARTER 2010

**SHELL-BRANDED SERVICE STATION
1601 WEBSTER STREET
ALAMEDA, CALIFORNIA**

**SAP CODE 135032
INCIDENT NO. 97564701
AGENCY NO. RO0002745**

**OCTOBER 1, 2010
REF. NO. 240467 (7)**
This report is printed on recycled paper.

**Prepared by:
Conestoga-Rovers
& Associates**

5900 Hollis Street, Suite A
Emeryville, California
U.S.A. 94608

Office: (510) 420-0700
Fax: (510) 420-9170

web: <http://www.CRAworld.com>

TABLE OF CONTENTS

	<u>Page</u>
1.0 INTRODUCTION.....	1
1.1 SITE INFORMATION	1
2.0 SITE ACTIVITIES, FINDINGS, AND DISCUSSION.....	1
2.1 CURRENT QUARTER'S ACTIVITIES.....	1
2.2 CURRENT QUARTER'S FINDINGS	2
2.3 PROPOSED ACTIVITIES.....	2
2.4 DISCUSSION.....	2

LIST OF FIGURES
(Following Text)

- FIGURE 1 VICINITY MAP
- FIGURE 2 GROUNDWATER CONTOUR AND CHEMICAL CONCENTRATION MAP

LIST OF APPENDICES

- APPENDIX A BLAINE TECH SERVICES, INC. - GROUNDWATER MONITORING REPORT
- APPENDIX B TRC - DATA TABLES FOR FORMER 76 STATION No. 0843

1.0 INTRODUCTION

Conestoga-Rovers & Associates (CRA) prepared this report on behalf of Equilon Enterprises LLC dba Shell Oil Products US (Shell).

1.1 SITE INFORMATION

Site Address	1601 Webster Street, Alameda
Site Use	Shell-branded Service Station
Shell Project Manager	Denis Brown
CRA Project Manager	Peter Schaefer
Lead Agency and Contact	ACEH, Barbara Jakub
Agency Case No.	RO0002745
Shell SAP Code	135032
Shell Incident No.	97564701

Date of most recent agency correspondence was August 2, 2010.

2.0 SITE ACTIVITIES, FINDINGS, AND DISCUSSION

2.1 CURRENT QUARTER'S ACTIVITIES

Blaine Tech Services, Inc. (Blaine) gauged and sampled the wells according to the established monitoring program for this site. Blaine coordinated groundwater sampling with the adjacent former 76 Station No. 0834 located at 1629 Webster Street, Alameda.

CRA prepared a vicinity map (Figure 1) and a groundwater contour and chemical concentration map (Figure 2) including data from both sites. Blaine's report, presenting the analytical data for the Shell site, is included in Appendix A. The data tables for the former 76 Station are included in Appendix B.

2.2 CURRENT QUARTER'S FINDINGS

Groundwater Flow Direction	Generally northerly to northeasterly
Hydraulic Gradient	Averages 0.004
Depth to Water	5.75 to 7.64 feet below top of well casing

2.3 PROPOSED ACTIVITIES

Blaine will gauge and sample wells according to the established monitoring program for this site. This site is monitored semiannually during the first and third quarters, and CRA will issue groundwater monitoring reports semiannually following the sampling events.

2.4 DISCUSSION

Shell and Union Oil Company have filed a claim with the California State Water Resources Control Board (SWRCB) to combine investigation, remediation, and monitoring activities for the subject site and the adjacent former 76 Station No. 0834 located at 1629 Webster Street, Alameda with the Underground Storage Tank Cleanup Fund Commingled Plume Account Program. The claim is under review by the SWRCB.

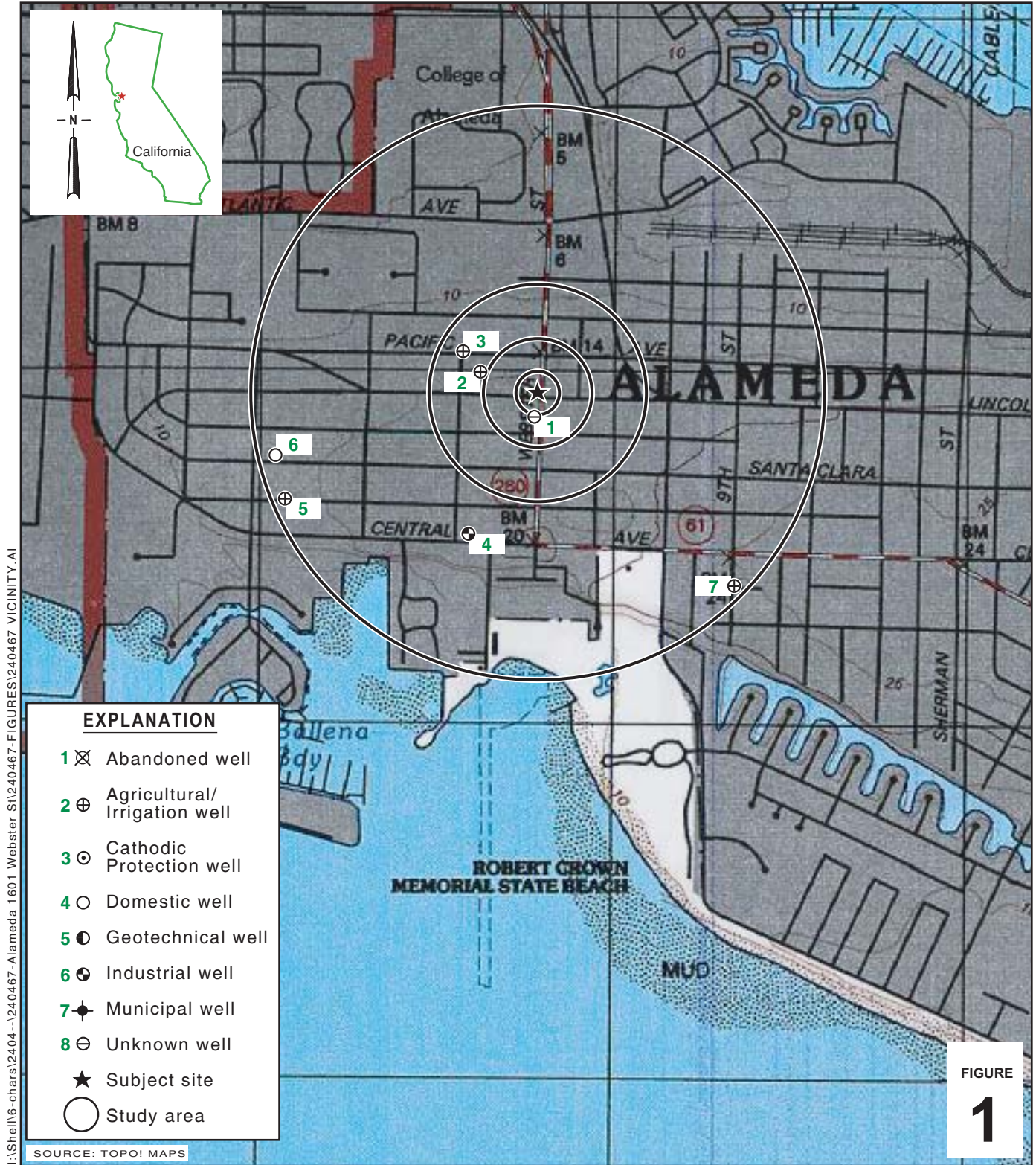
All of Which is Respectfully Submitted,
CONESTOGA-ROVERS & ASSOCIATES

Peter Schaefer
Peter Schaefer, CHG, CEG

Aubrey K. Cool
Aubrey K. Cool, PG



FIGURES



Shell-branded Service Station

1601 Webster Street
Alameda, California



**CONESTOGA-ROVERS
& ASSOCIATES**

Vicinity Map

I:\Shell\6-chars\240467-1\240467-Alameda 1601 Webster.St\240467-REPORTS\240467-FPTT-3Q\10\240467-3QM10-GW.DWG

LINCOLN AVENUE

PACIFIC AVENUE

WEBSTER STREET

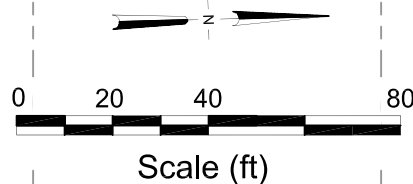
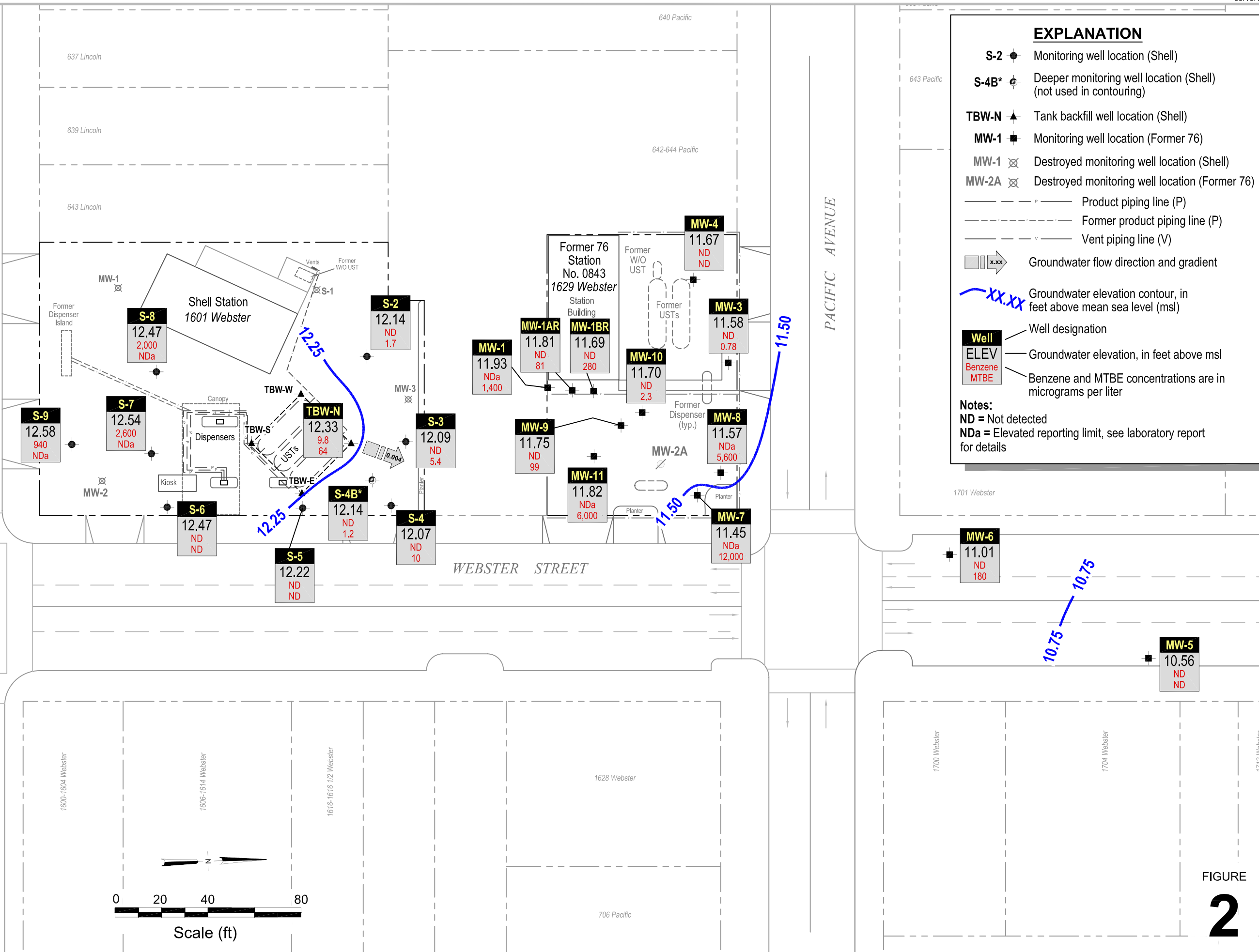


FIGURE 2

APPENDIX A

BLAINE TECH SERVICES, INC. -
GROUNDWATER MONITORING REPORT

BLAINE
TECH SERVICES INC.

GROUNDWATER SAMPLING SPECIALISTS
SINCE 1985

August 13, 2010

Denis Brown
Shell Oil Products US
20945 South Wilmington Avenue
Carson, CA 90810

Third Quarter 2010 Groundwater Monitoring at
Shell-branded Service Station
1601 Webster Street
Alameda, CA

Monitoring performed on August 3, 2010

Groundwater Monitoring Report 100803-BP-1

This report covers the routine monitoring of groundwater wells at this Shell-branded facility. In accordance with standard procedures that conform to Regional Water Quality Control Board requirements, routine field data collection includes depth to water, total well depth, thickness of any separate immiscible layer, water column volume, calculated purge volume (if applicable), elapsed evacuation time (if applicable), total volume of water removed (if applicable), and standard water parameter instrument readings. Sample material is collected, contained, stored, and transported to the laboratory in conformance with EPA standards. Purgewater (if applicable) is, likewise, collected and transported to the Martinez Refining Company.


Basic field information is presented alongside analytical values excerpted from the laboratory report in the cumulative table of **WELL CONCENTRATIONS**. The full analytical report for the most recent samples and the field data sheets are attached to this report.

At a minimum, Blaine Tech Services, Inc. field personnel are certified on completion of a forty-hour Hazardous Materials and Emergency Response training course per 29 CFR 1910.120. Field personnel are also enrolled in annual eight-hour refresher courses.

Blaine Tech Services, Inc. conducts sampling and documentation assignments of this type as an independent third party. Our activities at this site consisted of objective data and sample collection only. No interpretation of analytical results, defining of hydrological conditions or formulation of recommendations was performed.

Please call if you have any questions.

Yours truly,



Mike Ninokata
Project Manager

MN/np

attachments: Cumulative Table of WELL CONCENTRATIONS
Certified Analytical Report
Field Data Sheets

cc: Anni Kreml
Conestoga-Rovers & Associates
5900 Hollis Street, Suite A
Emeryville, CA 94608

WELL CONCENTRATIONS
Shell Service Station
1601 Webster Street
Alameda, CA

Well ID	Date	TPPH (ug/L)	B (ug/L)	T (ug/L)	E (ug/L)	X (ug/L)	MTBE 8260 (ug/L)	DIPE (ug/L)	ETBE (ug/L)	TAME (ug/L)	TBA (ug/L)	1,2- DCA (ug/L)	EDB (ug/L)	Ethanol (ug/L)	TOC (MSL)	Depth to Water (ft.)	Depth to SPH (ft.)	GW Elevation (MSL)	SPH Thickness (ft.)
---------	------	----------------	-------------	-------------	-------------	-------------	------------------------	----------------	----------------	----------------	---------------	-----------------------	---------------	-------------------	--------------	----------------------------	--------------------------	--------------------------	---------------------------

S-2	11/14/2005	NA	NA	NA	NA	NA	NA	NA	NA	NA	NA	NA	NA	NA	19.73	7.60	NA	12.13	NA
S-2	11/22/2005	996	0.630	0.500	0.500	3.10	406	<0.500	<0.500	0.570	18.0	NA	NA	NA	19.73	7.70	NA	12.03	NA
S-2	02/24/2006	<50 b	<0.50	<0.50	<0.50	<0.50	2.0	<0.50	<0.50	<0.50	<5.0	NA	NA	NA	19.73	6.29	NA	13.44	NA
S-2	05/30/2006	<50.0	<0.500	<0.500	<0.500	<0.500	<0.500	<0.500	<0.500	<0.500	<10.0	NA	NA	NA	19.73	6.14	NA	13.59	NA
S-2	08/30/2006	420	<0.500	<0.500	<0.500	<0.500	4.42	<0.500	<0.500	<0.500	<10.0	NA	NA	NA	19.73	7.18	NA	12.55	NA
S-2	11/22/2006	110	<0.50	<0.50	<0.50	<1.0	62	<2.0	<2.0	<2.0	<5.0	NA	NA	NA	19.73	7.55	NA	12.18	NA
S-2	02/23/2007	140	<0.50	<0.50	<0.50	<1.0	110	<2.0	<2.0	<2.0	<5.0	NA	NA	NA	19.73	6.77	NA	12.96	NA
S-2	05/18/2007	<50 h	<0.50	<1.0	<1.0	<1.0	18	<2.0	<2.0	<2.0	<10	NA	NA	NA	19.73	7.02	NA	12.71	NA
S-2	08/10/2007	<50 h	<0.50	<1.0	<1.0	<1.0	40	<2.0	<2.0	<2.0	<10	NA	NA	NA	19.73	7.65	NA	12.08	NA
S-2	11/09/2007	130 h,i	<0.50	<1.0	<1.0	<1.0	190	<2.0	<2.0	<2.0	<10	NA	NA	NA	19.73	7.87	NA	11.86	NA
S-2	02/08/2008	83 h,i	<1.0	<2.0	<2.0	<2.0	180	<4.0	<4.0	<4.0	<20	NA	NA	NA	19.73	6.52	NA	13.21	NA
S-2	05/16/2008	<50	<0.50	<1.0	<1.0	<1.0	<1.0	<2.0	<2.0	<2.0	<10	NA	NA	NA	19.73	7.30	NA	12.43	NA
S-2	08/15/2008	<50	<0.50	<1.0	<1.0	<1.0	7.1	<2.0	<2.0	<2.0	<10	NA	NA	NA	19.73	8.38	NA	11.35	NA
S-2	11/26/2008	<50	<0.50	<1.0	<1.0	<1.0	32	<2.0	<2.0	<2.0	<10	NA	NA	NA	19.73	9.13	NA	10.60	NA
S-2	02/27/2009	90	<0.50	<1.0	<1.0	<1.0	85	<2.0	<2.0	<2.0	<10	NA	NA	NA	19.73	7.05	NA	12.68	NA
S-2	05/28/2009	<50	<0.50	<1.0	<1.0	<1.0	8.0	<2.0	<2.0	<2.0	<10	NA	NA	NA	19.73	6.93	NA	12.80	NA
S-2	09/14/2009	<50	<0.50	<1.0	<1.0	<1.0	17	<2.0	<2.0	<2.0	<10	NA	NA	NA	19.73	8.20	NA	11.53	NA
S-2	02/05/2010	68	<0.50	<1.0	<1.0	<1.0	52	<2.0	<2.0	<2.0	<10	NA	NA	NA	19.73	7.12	NA	12.61	NA
S-2	08/03/2010	<50	<0.50	<1.0	<1.0	<1.0	1.7	<2.0	<2.0	<2.0	<10	NA	NA	NA	19.73	7.59	NA	12.14	NA

S-3	11/14/2005	NA	NA	NA	NA	NA	NA	NA	NA	NA	NA	NA	NA	NA	19.14	7.01	NA	12.13	NA
S-3	11/22/2005	3,900	<0.500	<0.500	<0.500	0.900	3,730	<0.500	<0.500	3.44	26.0	NA	NA	NA	19.14	7.15	NA	11.99	NA
S-3	02/24/2006	580 b	<0.50	<0.50	<0.50	<0.50	360	<0.50	<0.50	<0.50	<5.0	NA	NA	NA	19.14	5.95	NA	13.19	NA
S-3	05/30/2006	<50.0	<0.500	<0.500	<0.500	0.510	52.2	<0.500	<0.500	<0.500	<10.0	NA	NA	NA	19.14	5.85	NA	13.29	NA
S-3	08/30/2006	2,910	<0.500	<0.500	<0.500	<0.500	882	<0.500	<0.500	<0.500	<10.0	NA	NA	NA	19.14	6.71	NA	12.43	NA
S-3	11/22/2006	240	<0.50	<0.50	<0.50	<1.0	150	<2.0	<2.0	<2.0	30	NA	NA	NA	19.14	7.05	NA	12.09	NA
S-3	02/23/2007	78	<0.50	<0.50	<0.50	<1.0	78	<2.0	<2.0	<2.0	5.4	NA	NA	NA	19.14	6.30	NA	12.84	NA
S-3	05/18/2007	120 h,i	<0.50	<1.0	<1.0	<1.0	150	<2.0	<2.0	<2.0	73	NA	NA	NA	19.14	6.58	NA	12.56	NA
S-3	08/10/2007	<50 h	<1.0	<2.0	<2.0	<2.0	200	<4.0	<4.0	<4.0	21	NA	NA	NA	19.14	7.09	NA	12.05	NA
S-3	11/09/2007	69 h,i	<0.50	<1.0	<1.0	<1.0	100	<2.0	<2.0	<2.0	<10	NA	NA	NA	19.14	7.28	NA	11.86	NA
S-3	02/08/2008	<50 h	<0.50	<1.0	<1.0	<1.0	8.5	<2.0	<2.0	<2.0	<10	NA	NA	NA	19.14	6.06	NA	13.08	NA
S-3	05/16/2008	71	<0.50	<1.0	<1.0	<1.0	100	<2.0	<2.0	<2.0	<10	NA	NA	NA	19.14	6.84	NA	12.30	NA
S-3	08/15/2008	<50	<0.50	<1.0	<1.0	<1.0	9.0	<2.0	<2.0	<2.0	<10	NA	NA	NA	19.14	7.83	NA	11.31	NA
S-3	11/26/2008	<50	0.53	<1.0	<1.0	1.5	12	<2.0	<2.0	<2.0	<10	NA	NA	NA	19.14	8.70	NA	10.44	NA

WELL CONCENTRATIONS
Shell Service Station
1601 Webster Street
Alameda, CA

Well ID	Date	TPPH (ug/L)	B (ug/L)	T (ug/L)	E (ug/L)	X (ug/L)	MTBE 8260 (ug/L)	DIPE (ug/L)	ETBE (ug/L)	TAME (ug/L)	TBA (ug/L)	1,2- DCA (ug/L)	EDB (ug/L)	Ethanol (ug/L)	TOC (MSL)	Depth to Water (ft.)	Depth to SPH (ft.)	GW Elevation (MSL)	SPH Thickness (ft.)
S-3	02/27/2009	<50	<0.50	<1.0	<1.0	<1.0	3.2	<2.0	<2.0	<2.0	<10	NA	NA	NA	19.14	6.97	NA	12.17	NA
S-3	05/28/2009	<50	<0.50	<1.0	<1.0	<1.0	<1.0	<2.0	<2.0	<2.0	<10	NA	NA	NA	19.14	6.41	NA	12.73	NA
S-3	09/14/2009	<50	<0.50	<1.0	<1.0	<1.0	6.1	<2.0	<2.0	<2.0	<10	NA	NA	NA	19.14	7.60	NA	11.54	NA
S-3	02/05/2010	<50	<0.50	<1.0	<1.0	<1.0	1.8	<2.0	<2.0	<2.0	<10	NA	NA	NA	19.14	6.63	NA	12.51	NA
S-3	08/03/2010	<50	<0.50	<1.0	<1.0	<1.0	5.4	<2.0	<2.0	<2.0	<10	NA	NA	NA	19.14	7.05	NA	12.09	NA

S-4	11/14/2005	NA	NA	NA	NA	NA	NA	NA	NA	NA	NA	NA	NA	NA	18.16	6.00	NA	12.16	NA
S-4	11/22/2005	4,570	<0.500	<0.500	<0.500	0.660	3,450	<0.500	<0.500	3.57	26.0	NA	NA	NA	18.16	6.10	NA	12.06	NA
S-4	02/24/2006	2,200 b	<0.50	<0.50	<0.50	<0.50	1,400	<0.50	<0.50	1.4	13 c	NA	NA	NA	18.16	5.09	NA	13.07	NA
S-4	05/30/2006	1,100	<0.500	<0.500	<0.500	<0.500	1,060	<0.500	<0.500	1.04	87.5	NA	NA	NA	18.16	5.00	NA	13.16	NA
S-4	08/30/2006	3,170	<0.500	<0.500	<0.500	<0.500	1,000	<0.500	<0.500	0.850	120	NA	NA	NA	18.16	5.81	NA	12.35	NA
S-4	11/22/2006	520	<0.50	<0.50	<0.50	<1.0	480	<2.0	<2.0	<2.0	5.2	NA	NA	NA	18.16	5.93	NA	12.23	NA
S-4	02/23/2007	180	<0.50	<0.50	<0.50	<1.0	130	<2.0	<2.0	<2.0	9.6	NA	NA	NA	18.16	5.40	NA	12.76	NA
S-4	05/18/2007	220 h,i	<2.5	<5.0	<5.0	2.5 j	420	<10	<10	<10	<50	NA	NA	NA	18.16	5.62	NA	12.54	NA
S-4	08/10/2007	98 h,i	<2.5	<5.0	<5.0	<5.0	540	<10	<10	<10	29 j	NA	NA	NA	18.16	6.00	NA	12.16	NA
S-4	11/09/2007	190 h,i	<2.5	<5.0	<5.0	<5.0	350	<10	<10	<10	<50	NA	NA	NA	18.16	6.20	NA	11.96	NA
S-4	02/08/2008	<50 h	<0.50	<1.0	<1.0	<1.0	13	<2.0	<2.0	<2.0	<10	NA	NA	NA	18.16	5.47	NA	12.69	NA
S-4	05/16/2008	87	<0.50	<1.0	<1.0	<1.0	120	<2.0	<2.0	<2.0	<10	NA	NA	NA	18.16	6.00	NA	12.16	NA
S-4	08/15/2008	<50	<0.50	<1.0	<1.0	<1.0	42	<2.0	<2.0	<2.0	<10	NA	NA	NA	18.16	6.85	NA	11.31	NA
S-4	11/26/2008	140	<0.50	<1.0	<1.0	<1.0	140	<2.0	<2.0	<2.0	<10	NA	NA	NA	18.16	7.62	NA	10.54	NA
S-4	02/27/2009	56	<0.50	<1.0	<1.0	<1.0	43	<2.0	<2.0	<2.0	<10	NA	NA	NA	18.16	5.35	NA	12.81	NA
S-4	05/28/2009	<50	<0.50	<1.0	<1.0	<1.0	12	<2.0	<2.0	<2.0	<10	NA	NA	NA	18.16	5.40	NA	12.76	NA
S-4	09/14/2009	<50	<0.50	<1.0	<1.0	<1.0	6.7	<2.0	<2.0	<2.0	<10	NA	NA	NA	18.16	6.55	NA	11.61	NA
S-4	02/05/2010	<50	<0.50	<1.0	<1.0	<1.0	4.3	<2.0	<2.0	<2.0	<10	NA	NA	NA	18.16	5.62	NA	12.54	NA
S-4	08/03/2010	<50	<0.50	<1.0	<1.0	<1.0	10	<2.0	<2.0	<2.0	<10	NA	NA	NA	18.16	6.09	NA	12.07	NA

S-4B	08/21/2006	NA	NA	NA	NA	NA	NA	NA	NA	NA	NA	NA	NA	NA	18.78	6.14	NA	12.64	NA
S-4B	08/30/2006	3,630	<0.500	<0.500	5.32	<0.500	1,130	<0.500	<0.500	1.47	643	NA	NA	NA	18.78	6.32	NA	12.46	NA
S-4B	11/22/2006	620	<0.50	<0.50	0.66	<1.0	580	<2.0	<2.0	<2.0	680	NA	NA	NA	18.78	6.46	NA	12.32	NA
S-4B	02/23/2007	230	<1.0	<1.0	<1.0	<2.0	190	<4.0	<4.0	<4.0	450	NA	NA	NA	18.78	6.64	NA	12.14	NA
S-4B	05/18/2007	200 h	<0.50	<1.0	<1.0	<1.0	130	<2.0	<2.0	<2.0	360	NA	NA	NA	18.78	6.19	NA	12.59	NA
S-4B	08/10/2007	150 h	0.47 j	<1.0	<1.0	<1.0	67	<2.0	<2.0	<2.0	230	NA	NA	NA	18.78	6.48	NA	12.30	NA
S-4B	11/09/2007	<50 h	<0.50	<1.0	<1.0	<1.0	32	<2.0	<2.0	<2.0	67	NA	NA	NA	18.78	6.59	NA	12.19	NA
S-4B	02/08/2008	<50 h	<0.50	<1.0	<1.0	<1.0	5.3	<2.0	<2.0	<2.0	<10	NA	NA	NA	18.78	6.12	NA	12.66	NA

WELL CONCENTRATIONS
Shell Service Station
1601 Webster Street
Alameda, CA

Well ID	Date	TPPH (ug/L)	B (ug/L)	T (ug/L)	E (ug/L)	X (ug/L)	MTBE 8260 (ug/L)	DIPE (ug/L)	ETBE (ug/L)	TAME (ug/L)	TBA (ug/L)	1,2- DCA (ug/L)	EDB (ug/L)	Ethanol (ug/L)	TOC (MSL)	Depth to Water (ft.)	Depth to SPH (ft.)	GW Elevation (MSL)	SPH Thickness (ft.)
S-4B	05/16/2008	<50	<0.50	<1.0	<1.0	<1.0	2.2	<2.0	<2.0	<2.0	15	NA	NA	NA	18.78	6.45	NA	12.33	NA
S-4B	08/15/2008	<50	<0.50	<1.0	<1.0	<1.0	1.4	<2.0	<2.0	<2.0	<10	NA	NA	NA	18.78	6.90	NA	11.88	NA
S-4B	11/26/2008	<50	<0.50	<1.0	<1.0	<1.0	2.5	<2.0	<2.0	<2.0	<10	NA	NA	NA	18.78	8.19	NA	10.59	NA
S-4B	02/27/2009	<50	<0.50	<1.0	<1.0	<1.0	1.4	<2.0	<2.0	<2.0	<10	NA	NA	NA	18.78	6.03	NA	12.75	NA
S-4B	05/28/2009	<50	<0.50	<1.0	<1.0	<1.0	2.0	<2.0	<2.0	<2.0	<10	NA	NA	NA	18.78	6.01	NA	12.77	NA
S-4B	09/14/2009	<50	<0.50	<1.0	<1.0	<1.0	3.7	<2.0	<2.0	<2.0	<10	NA	NA	NA	18.78	6.90	NA	11.88	NA
S-4B	02/05/2010	<50	<0.50	<1.0	<1.0	<1.0	2.0	<2.0	<2.0	<2.0	<10	NA	NA	NA	18.78	7.23	NA	11.55	NA
S-4B	08/03/2010	<50	<0.50	<1.0	<1.0	<1.0	1.2	<2.0	<2.0	<2.0	25	NA	NA	NA	18.78	6.64	NA	12.14	NA

S-5	11/14/2005	NA	NA	NA	NA	NA	NA	NA	NA	NA	NA	NA	NA	NA	18.68	6.33	NA	12.35	NA
S-5	11/22/2005	1,010	0.900	<0.500	1.79	4.91	302	<0.500	<0.500	<0.500	397	NA	NA	NA	18.68	6.44	NA	12.24	NA
S-5	02/24/2006	<50 b	<0.50	<0.50	<0.50	<0.50	19	<0.50	<0.50	<0.50	<5.0	NA	NA	NA	18.68	5.44	NA	13.24	NA
S-5	05/30/2006	2,000	4.13	0.670	<0.500	3.28	143	<0.500	<0.500	<0.500	<10.0	NA	NA	NA	18.68	5.33	NA	13.35	NA
S-5	08/30/2006	1,380	<0.500	<0.500	1.43	<0.500	211	<0.500	<0.500	<0.500	106	NA	NA	NA	18.68	6.16	NA	12.52	NA
S-5	11/22/2006	82	<0.50	<0.50	<0.50	<1.0	28	<2.0	<2.0	<2.0	13	NA	NA	NA	18.68	6.28	NA	12.40	NA
S-5	02/23/2007	<50	<0.50	<0.50	<0.50	<1.0	1.2	<2.0	<2.0	<2.0	<5.0	NA	NA	NA	18.68	5.68	NA	13.00	NA
S-5	05/18/2007	<50 h,i	<0.50	<1.0	<1.0	<1.0	2.6	<2.0	<2.0	<2.0	<10	NA	NA	NA	18.68	5.91	NA	12.77	NA
S-5	08/10/2007	<50 h	<0.50	<1.0	<1.0	<1.0	1.0	<2.0	<2.0	<2.0	<10	NA	NA	NA	18.68	6.36	NA	12.32	NA
S-5	11/09/2007	<50 h	<0.50	<1.0	<1.0	<1.0	<10	<2.0	<2.0	<2.0	<10	NA	NA	NA	18.68	6.47	NA	12.21	NA
S-5	02/08/2008	<50 h	<0.50	<1.0	<1.0	<1.0	<1.0	<2.0	<2.0	<2.0	<10	NA	NA	NA	18.68	5.52	NA	13.16	NA
S-5	05/16/2008	<50	<0.50	<1.0	<1.0	<1.0	<1.0	<2.0	<2.0	<2.0	<10	NA	NA	NA	18.68	6.22	NA	12.46	NA
S-5	08/15/2008	<50	<0.50	<1.0	<1.0	<1.0	<1.0	<2.0	<2.0	<2.0	<10	NA	NA	NA	18.68	7.26	NA	11.42	NA
S-5	11/26/2008	<50	<0.50	<1.0	<1.0	<1.0	<1.0	<2.0	<2.0	<2.0	<10	NA	NA	NA	18.68	8.03	NA	10.65	NA
S-5	02/27/2009	<50	<0.50	<1.0	<1.0	<1.0	<1.0	<2.0	<2.0	<2.0	<10	NA	NA	NA	18.68	5.83	NA	12.85	NA
S-5	05/28/2009	<50	<0.50	<1.0	<1.0	<1.0	<1.0	<2.0	<2.0	<2.0	<10	NA	NA	NA	18.68	5.73	NA	12.95	NA
S-5	09/14/2009	<50	<0.50	<1.0	<1.0	<1.0	<1.0	<2.0	<2.0	<2.0	<10	NA	NA	NA	18.68	6.95	NA	11.73	NA
S-5	02/05/2010	<50	<0.50	<1.0	<1.0	<1.0	<1.0	<2.0	<2.0	<2.0	<10	NA	NA	NA	18.68	6.01	NA	12.67	NA
S-5	08/03/2010	<50	<0.50	<1.0	<1.0	<1.0	<1.0	<2.0	<2.0	<2.0	<10	NA	NA	NA	18.68	6.46	NA	12.22	NA

S-6	11/14/2005	NA	NA	NA	NA	NA	NA	NA	NA	NA	NA	NA	NA	NA	19.32	6.36	NA	12.96	NA
S-6	11/22/2005	15,800	5.14	0.690	32.1	934	<0.500	<0.500	<0.500	<0.500	14.2	NA	NA	NA	19.32	6.53	NA	12.79	NA
S-6	01/19/2006	NA	NA	NA	NA	NA	NA	NA	NA	NA	NA	NA	NA	NA	19.32	5.50	NA	13.82	NA
S-6	02/24/2006	7,900 b	4.4	<1.5	260	380	<1.5	<1.5	<1.5	<1.5	<7.0	NA	NA	NA	19.32	5.76	NA	13.56	NA
S-6	05/30/2006	4,170	4.98	<0.500	76.6	44.2	<0.500	<0.500	<0.500	<0.500	<10.0	NA	NA	NA	19.32	5.68	NA	13.64	NA

WELL CONCENTRATIONS
Shell Service Station
1601 Webster Street
Alameda, CA

Well ID	Date	TPPH (ug/L)	B (ug/L)	T (ug/L)	E (ug/L)	X (ug/L)	MTBE 8260 (ug/L)	DIPE (ug/L)	ETBE (ug/L)	TAME (ug/L)	TBA (ug/L)	1,2- DCA (ug/L)	EDB (ug/L)	Ethanol (ug/L)	TOC (MSL)	Depth to Water (ft.)	Depth to SPH (ft.)	GW Elevation (MSL)	SPH Thickness (ft.)
S-6	08/30/2006	16,400	10.7	<0.500	353	292	<0.500	<0.500	<0.500	<0.500	<10.0	NA	NA	NA	19.32	6.38	NA	12.94	NA
S-6	11/22/2006	6,900	7.7	<2.5	250	450	<2.5	<10	<10	<10	<25	NA	NA	NA	19.32	6.62	NA	12.70	NA
S-6	02/23/2007	7,900	4.4	<2.5	400	940	<2.5	<10	<10	<10	<25	NA	NA	NA	19.32	6.06	NA	13.26	NA
S-6	05/18/2007	2,600 h	3.1	<1.0	85	147.3	<1.0	<2.0	<2.0	<2.0	<10	NA	NA	NA	19.32	6.12	NA	13.20	NA
S-6	08/10/2007	3,100 h	3.5	0.28 j	110	202	<1.0	<2.0	<2.0	<2.0	<10	NA	NA	NA	19.32	6.60	NA	12.72	NA
S-6	11/09/2007	3,700 h	2.1	0.34 j	160	335	<1.0	<2.0	<2.0	<2.0	<10	NA	NA	NA	19.32	6.80	NA	12.52	NA
S-6	02/08/2008	2,600 h	2.7	<1.0	72	156.0	<1.0	<2.0	<2.0	<2.0	<10	NA	NA	NA	19.32	6.11	NA	13.21	NA
S-6	05/16/2008	350	<0.50	<1.0	8.4	5.3	<1.0	<2.0	<2.0	<2.0	<10	NA	NA	NA	19.32	6.60	NA	12.72	NA
S-6	08/15/2008	3,600	0.99	<1.0	100	164.9	<1.0	<2.0	<2.0	<2.0	<10	NA	NA	NA	19.32	7.70	NA	11.62	NA
S-6	11/26/2008	1,500	2.9	<1.0	13	3.1	<1.0	<2.0	<2.0	<2.0	<10	NA	NA	NA	19.32	8.41	NA	10.91	NA
S-6	02/27/2009	2,800	4.3	<1.0	17	23	<1.0	<2.0	<2.0	<2.0	<10	NA	NA	NA	19.32	6.22	NA	13.10	NA
S-6	05/28/2009	570	0.74	<1.0	3.1	1.3	<1.0	<2.0	<2.0	<2.0	<10	NA	NA	NA	19.32	6.10	NA	13.22	NA
S-6	09/14/2009	440	0.55	<1.0	1.5	2.3	<1.0	<2.0	<2.0	<2.0	<10	NA	NA	NA	19.32	7.43	NA	11.89	NA
S-6	02/05/2010	2,200	1.7	<1.0	5.2	8.3	<1.0	<2.0	<2.0	<2.0	<10	NA	NA	NA	19.32	6.34	NA	12.98	NA
S-6	08/03/2010	340	<0.50	<1.0	<1.0	1.0	<1.0	<2.0	<2.0	<2.0	<10	NA	NA	NA	19.32	6.85	NA	12.47	NA

S-7	11/14/2005	NA	NA	NA	NA	NA	NA	NA	NA	NA	NA	NA	NA	NA	19.44	6.76	NA	12.68	NA
S-7	11/22/2005	51,100	2,680	2,980	969	6,360	1.49	<0.500	<0.500	<0.500	53.3	NA	NA	NA	19.44	6.88	NA	12.56	NA
S-7	02/24/2006	22,000 b/25,000 d	1,700	1,200	1,200	2,800	<2.5	<2.5	<2.5	<2.5	58	NA	NA	NA	19.44	5.73	NA	13.71	NA
S-7	05/30/2006	35,600	1,720	641	1,600	3,630	2.83	<0.500	<0.500	<0.500	<10.0	NA	NA	NA	19.44	5.61	NA	13.83	NA
S-7	08/30/2006	83,900	5,060	62.5	1,640	4,010	2.38	<0.500	<0.500	<0.500	43.4	NA	NA	NA	19.44	6.43	NA	13.01	NA
S-7	11/22/2006	13,000	4,300	27	710	1,900	<2.5	<10	<10	<10	54	NA	NA	NA	19.44	6.68	NA	12.76	NA
S-7	02/23/2007	15,000	2,000	43	1,100	3,300	<12	<50	<50	<50	<120	NA	NA	NA	19.44	5.82	NA	13.62	NA
S-7	05/18/2007	6,100 h	3,900	22 j	520	2,010	<50	<100	<100	<100	<500	NA	NA	NA	19.44	6.20	NA	13.24	NA
S-7	08/10/2007	14,000 h	4,900	19 j	670	2,046 j	<50	<100	<100	<100	<500	NA	NA	NA	19.44	6.74	NA	12.70	NA
S-7	11/09/2007	16,000 h	4,400	21 j	550	2,052	<50	<100	<100	<100	<500	NA	NA	NA	19.44	6.93	NA	12.51	NA
S-7	02/08/2008	2,400 h	160	<2.0	70	160	<2.0	<4.0	<4.0	<4.0	<20	NA	NA	NA	19.44	6.23	NA	13.21	NA
S-7	05/16/2008	6,200	1,200	21	320	736.9	<2.0	<4.0	<4.0	<4.0	<20	NA	NA	NA	19.44	6.62	NA	12.82	NA
S-7	08/15/2008	15,000	4,500	19	450	1,300	<10	<20	<20	<20	<100	NA	NA	NA	19.44	7.81	NA	11.63	NA
S-7	11/26/2008	9,300	3,200	<25	77	250	<25	<50	<50	<50	<250	NA	NA	NA	19.44	8.53	NA	10.91	NA
S-7	02/27/2009	3,900	900	<25	49	160	<25	<50	<50	<50	<250	NA	NA	NA	19.44	6.27	NA	13.17	NA
S-7	05/28/2009	7,100	1,200	<10	81	600	<10	<20	<20	<20	<100	NA	NA	NA	19.44	6.18	NA	13.26	NA
S-7	09/14/2009	11,000	4,000	19	73	66	<10	<20	<20	<20	<100	NA	NA	NA	19.44	7.58	NA	11.86	NA
S-7	02/05/2010	4,700	1,200	<10	33	17	<10	<20	<20	<20	<100	NA	NA	NA	19.44	6.36	NA	13.08	NA

WELL CONCENTRATIONS
Shell Service Station
1601 Webster Street
Alameda, CA

Well ID	Date	TPPH (ug/L)	B (ug/L)	T (ug/L)	E (ug/L)	X (ug/L)	MTBE 8260 (ug/L)	DIPE (ug/L)	ETBE (ug/L)	TAME (ug/L)	TBA (ug/L)	1,2- DCA (ug/L)	EDB (ug/L)	Ethanol (ug/L)	TOC (MSL)	Depth to Water (ft.)	Depth to SPH (ft.)	GW Elevation (MSL)	SPH Thickness (ft.)
S-7	08/03/2010	7,600	2,600	14	15	10	<10	<20	<20	<20	<100	NA	NA	NA	19.44	6.90	NA	12.54	NA
S-8	08/21/2006	NA	NA	NA	NA	NA	NA	NA	NA	NA	NA	NA	NA	NA	20.11	7.02	NA	13.09	NA
S-8	08/30/2006	90,600	5,150	28.2	3,230	4,450	4.30	<0.500	<0.500	<0.500	<10.0	NA	NA	NA	20.11	7.19	NA	12.92	NA
S-8	11/22/2006	41,000	4,900	58	3,300	7,200	2.6	<10	<10	<10	<25	NA	NA	NA	20.11	7.48	NA	12.63	NA
S-8	02/23/2007	28,000	2,900	28	2,900	4,900	<25	<100	<100	<100	<250	NA	NA	NA	20.11	6.73	NA	13.38	NA
S-8	05/18/2007	24,000 h	4,400	33 j	3,800	4,470	<50	<100	<100	<100	<500	NA	NA	NA	20.11	6.98	NA	13.13	NA
S-8	08/10/2007	22,000 h	5,000	30 j	3,100	3,660	<50	<100	<100	<100	<500	NA	NA	NA	20.11	7.57	NA	12.54	NA
S-8	11/09/2007	22,000 h	4,600	24 j	3,000	2,770	<50	<100	<100	<100	<500	NA	NA	NA	20.11	7.80	NA	12.31	NA
S-8	02/08/2008	11,000 h	5,900	<50	410	310	<50	<100	<100	<100	<500	NA	NA	NA	20.11	6.55	NA	13.56	NA
S-8	05/16/2008	20,000	1,600	32	2,300	2,136	<20	<40	<40	<40	<200	NA	NA	NA	20.11	7.30	NA	12.81	NA
S-8	08/15/2008	26,000	2,400	20	4,900	2,432	<20	<40	<40	<40	<200	NA	NA	NA	20.11	8.60	NA	11.51	NA
S-8	11/26/2008	10,000	890	6.6	790	302	<5.0	<10	<10	<10	<50	NA	NA	NA	20.11	9.20	NA	10.91	NA
S-8	02/27/2009	770	30	<1.0	9.9	6.0	<1.0	<2.0	<2.0	<2.0	12	NA	NA	NA	20.11	7.04	NA	13.07	NA
S-8	05/28/2009	5,800	620	3.1	390	380	<1.0	<2.0	<2.0	<2.0	40	NA	NA	NA	20.11	6.91	NA	13.20	NA
S-8	09/14/2009	7,700	1,600	<10	110	750	<10	<20	<20	<20	<100	NA	NA	NA	20.11	8.32	NA	11.79	NA
S-8	02/05/2010	10,000	2,000	<10	150	260	<10	<20	<20	<20	<100	NA	NA	NA	20.11	7.08	NA	13.03	NA
S-8	08/03/2010	12,000	2,000	<20	47	82	<20	<40	<40	<40	<200	NA	NA	NA	20.11	7.64	NA	12.47	NA
S-9	08/21/2006	NA	NA	NA	NA	NA	NA	NA	NA	NA	NA	NA	NA	NA	19.60	6.93	NA	12.67	NA
S-9	08/30/2006	162,000	3,620	5,040	3,810	22,500	<0.500	<0.500	<0.500	<0.500	<10.0	NA	NA	NA	19.60	6.52	NA	13.08	NA
S-9	11/22/2006	47,000	2,100	840	3,000	12,000	<2.5	<10	<10	<10	<25	NA	NA	NA	19.60	6.78	NA	12.82	NA
S-9	02/23/2007	18,000	890	120	1,800	3,600	<12	<50	<50	<50	<120	NA	NA	NA	19.60	6.13	NA	13.47	NA
S-9	05/18/2007	22,000 h	1,300	630	2,400	7,300	<50	<100	<100	<100	<500	NA	NA	NA	19.60	6.35	NA	13.25	NA
S-9	08/10/2007	36,000 h	2,600	920	4,200	14,900	<50	<100	<100	<100	<500	NA	NA	NA	19.60	6.86	NA	12.74	NA
S-9	11/09/2007	34,000 h	2,100	320	3,700	12,000	<50	<100	<100	<100	<500	NA	NA	NA	19.60	7.09	NA	12.51	NA
S-9	02/08/2008	7,400 h	410	51	1,100	1,620	<10	<20	<20	<20	<100	NA	NA	NA	19.60	6.00	NA	13.60	NA
S-9	05/16/2008	19,000	910	230	1,600	4,200	<10	<20	<20	<20	<100	NA	NA	NA	19.60	6.67	NA	12.93	NA
S-9	08/15/2008	65,000	2,600	540	5,200	19,000	<10	<20	<20	<20	<100	NA	NA	NA	19.60	7.93	NA	11.67	NA
S-9	11/26/2008	18,000	910	<100	2,000	3,340	<100	<200	<200	<200	<1,000	NA	NA	NA	19.60	8.60	NA	11.00	NA
S-9	02/27/2009	1,000	55	2.3	100	61	<1.0	<2.0	<2.0	<2.0	<10	NA	NA	NA	19.60	6.35	NA	13.25	NA
S-9	05/28/2009	9,700	410	120	810	1,400	<10	<20	<20	<20	<100	NA	NA	NA	19.60	6.22	NA	13.38	NA
S-9	09/14/2009	24,000	960	120	2,200	6,500	<5.0	<10	<10	<10	<50	NA	NA	NA	19.60	7.73	NA	11.87	NA
S-9	02/05/2010	4,900	310	6.2	180	240	<5.0	<10	<10	<10	<50	NA	NA	NA	19.60	6.51	NA	13.09	NA

WELL CONCENTRATIONS
Shell Service Station
1601 Webster Street
Alameda, CA

Well ID	Date	TPPH (ug/L)	B (ug/L)	T (ug/L)	E (ug/L)	X (ug/L)	MTBE 8260 (ug/L)	DIPE (ug/L)	ETBE (ug/L)	TAME (ug/L)	TBA (ug/L)	1,2- DCA (ug/L)	EDB (ug/L)	Ethanol (ug/L)	TOC (MSL)	Depth to Water (ft.)	Depth to SPH (ft.)	GW Elevation (MSL)	SPH Thickness (ft.)
S-9	08/03/2010	17,000	940	25	500	2,800	<2.0	<4.0	<4.0	<4.0	29	NA	NA	NA	19.60	7.02	NA	12.58	NA
TBW-E	11/23/2004	NA	NA	NA	NA	NA	NA	NA	NA	NA	NA	NA	NA	NA	NA	6.31	NA	NA	NA
TBW-E	12/01/2004	NA	NA	NA	NA	NA	NA	NA	NA	NA	NA	NA	NA	NA	NA	7.01	NA	NA	NA
TBW-E	12/07/2004	NA	NA	NA	NA	NA	NA	NA	NA	NA	NA	NA	NA	NA	NA	6.32	NA	NA	NA
TBW-E	12/15/2004	NA	NA	NA	NA	NA	NA	NA	NA	NA	NA	NA	NA	NA	NA	6.55	NA	NA	NA
TBW-E	12/23/2004	NA	NA	NA	NA	NA	NA	NA	NA	NA	NA	NA	NA	NA	NA	5.95	NA	NA	NA
TBW-E	12/27/2004	NA	NA	NA	NA	NA	NA	NA	NA	NA	NA	NA	NA	NA	NA	8.47	NA	NA	NA
TBW-N	11/23/2004	83,000	640	27,000	1,700	20,000	2,300	<400	<400	<400	1,300	<100	<100	<10,000	NA	5.64	NA	NA	NA
TBW-N	12/01/2004	160,000	700	31,000	2,300	24,000	2,900	<400	<400	<400	1,200	<100	<100	<10,000	NA	6.35	NA	NA	NA
TBW-N	12/07/2004	130,000	590	29,000	2,300	24,000	2,700	<400	<400	<400	1,300	<100	<100	<10,000	NA	5.65	NA	NA	NA
TBW-N	12/15/2004	120,000	420	26,000	2,000	22,000	3,300	<400	<400	<400	<1,000	<100	<100	<10,000	NA	5.85	NA	NA	NA
TBW-N	12/23/2004	100,000	220	23,000	1,900	20,000	1,900	<400	<400	<400	<1,000	<100	<100	<10,000	NA	5.30	NA	NA	NA
TBW-N	12/27/2004	110,000	470	26,000	2,300	22,000	1,800	<400	<400	<400	<1,000	<100	<100	<10,000	NA	7.80	NA	NA	NA
TBW-N	01/17/2005	86,000	330	22,000	2,200	21,000	1,600	<400	<400	<400	1,600	<100	<100	<10,000	NA	6.59	NA	NA	NA
TBW-N	02/04/2005	97,000	290	23,000	1,800	20,000	1,900	<400	<400	<400	<1,000	<100	<100	<10,000	NA	4.50	NA	NA	NA
TBW-N	03/02/2005	94,000	360	24,000	2,000	19,000	1,200	<400	<400	<400	<1,000	<100	<100	<10,000	NA	4.11	NA	NA	NA
TBW-N	04/12/2005	27,000	130	9,300	1,100	8,700	1,400	<100	<100	<20	390	<25	<25	<2,500	NA	4.08	NA	NA	NA
TBW-N	05/13/2005	42,000	130	8,700	1,500	12,000	1,400	<100	<100	<100	440	<25	<25	<2,500	NA	4.45	NA	NA	NA
TBW-N	06/10/2005	46,000	63	5,500	1,300	11,000	500	<100	<100	<100	<250	<25	<25	<2,500	NA	4.97	NA	NA	NA
TBW-N	07/15/2005	48,000	88	8,400	1,300	9,500	660	<100	<100	<100	310	<25	<25	<2,500	NA	5.18	NA	NA	NA
TBW-N	08/17/2005 a	36,000	85	8,500	1,200	11,000	510	<200	<200	<200	<500	<50	<50	<5,000	18.08	5.28	NA	12.80	NA
TBW-N	09/15/2005	20,000	59	2,400	730	9,300	600	<40	<40	<40	500	NA	NA	<1,000	18.08	5.92	NA	12.16	NA
TBW-N	10/17/2005	59,000	58	4,900	1,200	16,000	490	<100	<100	<100	<250	<25	<25	<2,500	18.08	5.96	NA	12.12	NA
TBW-N	11/22/2005	105,000	41.3	8,750	1,550	18,300	443	<0.500	<0.500	<0.500	248	<0.500	<0.500	<50.0	18.08	5.82	NA	12.26	NA
TBW-N	12/09/2005	65,900	43.4	5,110	1,110	13,500	493	<0.500	<0.500	<0.500	259	<0.500	<0.500	<50.0	18.08	5.60	NA	12.48	NA
TBW-N	01/05/2006	80,100	33.8	4,910	1,620	19,400	410	<0.500	<0.500	<0.500	<10.0	<0.500	<0.500	<50.0	18.08	4.44	NA	13.64	NA
TBW-N	02/24/2006	56,000 b/60,000 d	15	2,700	1,000	12,000	270	<15	<15	<15	180	<15	<15	<150	18.08	4.67	NA	13.41	NA
TBW-N	03/08/2006	60,200	23.4	3,820	1,370	16,500	293	<0.500	<0.500	<0.500	93.8	<0.500	<0.500	<50.0	18.08	4.18	NA	13.90	NA
TBW-N	04/13/2006	73,000	21.8	2,900	1,220	14,600	277	<0.500	<0.500	<0.500	68.5	<0.500	<0.500	<500	18.08	3.49	NA	14.59	NA
TBW-N	05/30/2006	59,300	18.7	1,170	1,800	10,200	119 e	<0.500	<0.500	<0.500	<10.0	0.860	<0.500	<50.0	18.08	4.52	NA	13.56	NA
TBW-N	06/05/2006	83,700	16.0	1,510	2,090	11,400	146 e	<0.500	<0.500	<0.500	<10.0	<0.500	<0.500	<50.0	18.08	4.55	NA	13.53	NA
TBW-N	07/19/2006	80,100	16.4	632	1,550	13,900	85.7	<0.500	<0.500	<0.500	<10.0	<0.500	<0.500	<50.0	18.08	4.99	NA	13.09	NA

WELL CONCENTRATIONS
Shell Service Station
1601 Webster Street
Alameda, CA

Well ID	Date	TPPH (ug/L)	B (ug/L)	T (ug/L)	E (ug/L)	X (ug/L)	MTBE 8260 (ug/L)	DIPE (ug/L)	ETBE (ug/L)	TAME (ug/L)	TBA (ug/L)	1,2- DCA (ug/L)	EDB (ug/L)	Ethanol (ug/L)	TOC (MSL)	Depth to Water (ft.)	Depth to SPH (ft.)	GW Elevation (MSL)	SPH Thickness (ft.)
TBW-N	08/30/2006	52,700	18.2	747	1,900	13,400	82.9	<5.00	<5.00	<5.00	<100	<5.00	<5.00	<500	18.08	5.47	NA	12.61	NA
TBW-N	09/06/2006	77,500	21.3	1,100	1,650	11,800	116	<0.500	<0.500	<0.500	12.4	<0.500	<0.500	<50.0	18.08	5.39	NA	12.69	NA
TBW-N	10/13/2006	33,000	22	1,300	1,700	27,000	160	<20	<20	<20	<50	<5.0	<5.0	<500	18.08	5.57	NA	12.51	NA
TBW-N	11/22/2006	36,000	18	680	1,200	14,000	110	<20	<20	<20	<50	<5.0	<5.0	<500	18.08	5.65	NA	12.43	NA
TBW-N	12/12/2006	34,000	<25	330	1,400	11,000	89	<25	<25	<25	<1,000	<25	<25	<5,000	18.08	5.34	NA	12.74	NA
TBW-N	01/05/2007	26,000 g	16	450	1,400	13,000 f	96	<20	<20	<20	<50	<5.0	<5.0	<500	18.08	5.23	NA	12.85	NA
TBW-N	02/23/2007	41,000	<25	400	1,500	15,000	120	<100	<100	<100	<250	<25	<25	<2,500	18.08	4.96	NA	13.12	NA
TBW-N	03/08/2007	15,000	<25	320	1,300	15,000	110	<100	<100	<100	<250	<25	<25	<2,500	18.08	4.93	NA	13.15	NA
TBW-N	04/06/2007	24,000 h	15	360	1,100	12,300	130	<10	<10	<10	<50	<2.5	NA	<500	18.08	5.07	NA	13.01	NA
TBW-N	05/18/2007	30,000 h	15 j	140	1,100	9,960	100	<100	<100	<100	<50	<25	<50	<5,000	18.08	5.25	NA	12.83	NA
TBW-N	06/11/2007	26,000 h	15 j	160	1,300	9,150	120	<100	<100	<100	<500	<25	<50	<5,000	18.08	5.33	NA	12.75	NA
TBW-N	07/03/2007	36,000 h	9.3 j	150	990	8,400	130	<100	<100	<100	<500	<25	<50	<5,000	18.08	5.46	NA	12.62	NA
TBW-N	08/10/2007	24,000 h	14	200	1,200	5,240	120	<40	<40	<40	<200	<10	<20	<2,000	18.08	5.78	NA	12.30	NA
TBW-N	09/25/2007	28,000 h	15	560	1,400	7,600	<20	<40	<40	<40	160 j	<10	<20	<2,000	18.08	6.02	NA	12.06	NA
TBW-N	11/09/2007	42,000 h	18	610	1,700	14,500	140	<50	<50	<50	<250	<12	<25	<2,500	18.08	5.91	5.90	12.18	0.01
TBW-N	02/08/2008	36,000 h	<25	450	1,400	15,100	97	<100	<100	<100	<500	<25	<50	<5,000	18.08	4.79	NA	13.29	NA
TBW-N	05/16/2008	26,000	80	99	970	5,130	130	<100	<100	<100	<500	NA	NA	NA	18.08	5.50	NA	12.58	NA
TBW-N	08/15/2008	24,000	<25	1,300	1,300	2,400	90	<100	<100	<100	<500	<25	<50	<5,000	18.08	6.59	NA	11.49	NA
TBW-N	11/26/2008	24,000	<25	140	810	5,580	52	<100	<100	<100	<500	<25	<50	<5,000	18.08	7.40	NA	10.68	NA
TBW-N	02/27/2009	22,000	<25	110	520	5,000	<50	<100	<100	<100	<500	<25	<50	<5,000	18.08	5.86	NA	12.22	NA
TBW-N	05/28/2009	32,000	8.9	160	860	5,600	53	<10	<10	<10	160	NA	NA	NA	18.08	5.50	NA	12.58	NA
TBW-N	09/14/2009	28,000	10	110	890	4,700	60	<40	<40	<40	<200	<10	<20	<2000	18.08	6.31	NA	11.77	NA
TBW-N	02/05/2010	27,000	<10	71	630	4,900	28	<40	<40	<40	<200	<10	<20	<2000	18.08	5.28	NA	12.80	NA
TBW-N	08/03/2010	20,000	9.8	46	130	890	64	<20	<20	<20	<100	<5.0	<10	<1000	18.08	5.75	NA	12.33	NA
TBW-S	11/23/2004	NA	NA	NA	NA	NA	NA	NA	NA	NA	NA	NA	NA	NA	NA	6.18	NA	NA	NA
TBW-S	12/01/2004	NA	NA	NA	NA	NA	NA	NA	NA	NA	NA	NA	NA	NA	NA	6.87	NA	NA	NA
TBW-S	12/07/2004	NA	NA	NA	NA	NA	NA	NA	NA	NA	NA	NA	NA	NA	NA	6.15	NA	NA	NA
TBW-S	12/15/2004	NA	NA	NA	NA	NA	NA	NA	NA	NA	NA	NA	NA	NA	NA	6.38	NA	NA	NA
TBW-S	12/23/2004	NA	NA	NA	NA	NA	NA	NA	NA	NA	NA	NA	NA	NA	NA	5.81	NA	NA	NA
TBW-S	12/27/2004	NA	NA	NA	NA	NA	NA	NA	NA	NA	NA	NA	NA	NA	NA	8.35	NA	NA	NA
TBW-W	11/23/2004	NA	NA	NA	NA	NA	NA	NA	NA	NA	NA	NA	NA	NA	NA	6.14	NA	NA	NA
TBW-W	12/01/2004	NA	NA	NA	NA	NA	NA	NA	NA	NA	NA	NA	NA	NA	NA	6.86	NA	NA	NA

WELL CONCENTRATIONS
Shell Service Station
1601 Webster Street
Alameda, CA

Well ID	Date	TPPH (ug/L)	B (ug/L)	T (ug/L)	E (ug/L)	X (ug/L)	MTBE 8260 (ug/L)	DIPE (ug/L)	ETBE (ug/L)	TAME (ug/L)	TBA (ug/L)	1,2- DCA (ug/L)	EDB (ug/L)	Ethanol (ug/L)	TOC (MSL)	Depth to Water (ft.)	Depth to SPH (ft.)	GW Elevation (MSL)	SPH Thickness (ft.)
TBW-W	12/07/2004	NA	NA	NA	NA	NA	NA	NA	NA	NA	NA	NA	NA	NA	NA	6.13	NA	NA	NA
TBW-W	12/15/2004	NA	NA	NA	NA	NA	NA	NA	NA	NA	NA	NA	NA	NA	NA	6.37	NA	NA	NA
TBW-W	12/23/2004	NA	NA	NA	NA	NA	NA	NA	NA	NA	NA	NA	NA	NA	NA	5.79	NA	NA	NA
TBW-W	12/27/2004	NA	NA	NA	NA	NA	NA	NA	NA	NA	NA	NA	NA	NA	NA	8.32	NA	NA	NA

Abbreviations:

TPPH = Total petroleum hydrocarbons as gasoline by modified EPA Method 8260B.

BTEX = Benzene, toluene, ethylbenzene, xylenes by EPA Method 8260B.

MTBE = Methyl tertiary butyl ether

DIPE = Di-isopropyl ether, analyzed by EPA Method 8260B

ETBE = Ethyl tertiary butyl ether, analyzed by EPA Method 8260B

TAME = Tertiary amyl methyl ether, analyzed by EPA Method 8260B

TBA = Tertiary butyl alcohol or tertiary butanol, analyzed by EPA Method 8260B

1,2-DCA = 1,2-Dichloroethane, analyzed by EPA Method 8260B

EDB = Ethylene Dibromide, analyzed by EPA Method 8260B

TOC = Top of Casing Elevation

SPH = Separate-phase hydrocarbon

GW = Groundwater

ug/L = Parts per billion

MSL = Mean sea level

ft. = Feet

<n = Below detection limit

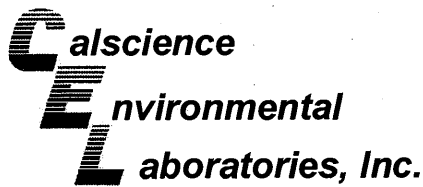
NA = Not applicable

WELL CONCENTRATIONS
Shell Service Station
1601 Webster Street
Alameda, CA

Well ID	Date	TPPH (ug/L)	B (ug/L)	T (ug/L)	E (ug/L)	X (ug/L)	MTBE 8260 (ug/L)	DIPE (ug/L)	ETBE (ug/L)	TAME (ug/L)	TBA (ug/L)	1,2- DCA (ug/L)	EDB (ug/L)	Ethanol (ug/L)	TOC (MSL)	Depth to Water (ft.)	Depth to SPH (ft.)	GW Elevation (MSL)	SPH Thickness (ft.)
---------	------	----------------	-------------	-------------	-------------	-------------	------------------------	----------------	----------------	----------------	---------------	-----------------------	---------------	-------------------	--------------	----------------------------	--------------------------	--------------------------	---------------------------

Notes:

- a = Extracted out of holding time.
 - b = Result with a carbon range of C4-C12.
 - c = Result may be biased slightly high. See lab report case narrative.
 - d = Result with a carbon range of C6-C12.
 - e = Secondary ion abundances were outside method requirements. Identification based on analytical judgement.
 - f = Concentration estimated. Analyte exceeded calibration range. Reanalysis not performed due to holding time requirements.
 - g = Laboratory Control Sample and/or Laboratory Control Sample Duplicate recovery was below the acceptance limits. A low bias to sample results is indicated.
 - h = Analyzed by EPA Method 8015B (M).
 - i = The sample chromatographic pattern for TPH does not match the chromatographic pattern of the specified standard. Quantitation of the unknown hydrocarbon(s) in the sample was based upon the specified standard.
 - j = Analyte was detected at a concentration below the reporting limit and above the laboratory method detection limit. Reported value is estimated.
- Ethanol analyzed by EPA Method 8260B.
- Well TBW-N surveyed September 1, 2005 by Virgil Chavez Land Surveying of Vallejo, CA.
- Wells S-2 through S-7 surveyed on November 30, 2005 by Virgil Chavez Land Surveying of Vallejo, CA.
- Wells S-4B and S-7 through S-9 surveyed on August 17, 2006 by Virgil Chavez Land Surveying of Vallejo, CA.



August 13, 2010

Michael Ninokata
Blaine Tech Services, Inc.
1680 Rogers Avenue
San Jose, CA 95112-1105

Subject: **Calscience Work Order No.: 10-08-0352**
Client Reference: **1601 Webster St., Alameda, CA**

Dear Client:

Enclosed is an analytical report for the above-referenced project. The samples included in this report were received 8/5/2010 and analyzed in accordance with the attached chain-of-custody.

Calscience Environmental Laboratories certifies that the test results provided in this report meet all NELAC requirements for parameters for which accreditation is required or available. Any exceptions to NELAC requirements are noted in the case narrative. The original report of subcontracted analysis, if any, is provided herein, and follows the standard Calscience data package. The results in this analytical report are limited to the samples tested and any reproduction thereof must be made in its entirety.

If you have any questions regarding this report, please do not hesitate to contact the undersigned.

Sincerely,

A handwritten signature in black ink, appearing to read "Xuan H. Dang".

Calscience Environmental
Laboratories, Inc.
Xuan H. Dang
Project Manager

Analytical Report



Blaine Tech Services, Inc.
 1680 Rogers Avenue
 San Jose, CA 95112-1105

Date Received: 08/05/10
 Work Order No: 10-08-0352
 Preparation: EPA 5030B
 Method: LUFT GC/MS / EPA 8260B
 Units: ug/L

Project: 1601 Webster St., Alameda, CA

Page 1 of 1

Client Sample Number	Lab Sample Number	Date/Time Collected	Matrix	Instrument	Date Prepared	Date/Time Analyzed	QC Batch ID
TBW-N	10-08-0352-10-C	08/03/10 10:25	Aqueous	GC/MS RR	08/11/10	08/11/10 15:48	100811L01

Parameter	Result	RL	DF	Qual	Parameter	Result	RL	DF	Qual
Benzene	9.8	5.0	10		Tert-Butyl Alcohol (TBA)	ND	100	10	
1,2-Dibromoethane	ND	10	10		Diisopropyl Ether (DIPE)	ND	20	10	
1,2-Dichloroethane	ND	5.0	10		Ethyl-t-Butyl Ether (ETBE)	ND	20	10	
Ethylbenzene	130	10	10		Tert-Amyl-Methyl Ether (TAME)	ND	20	10	
Toluene	46	10	10		Ethanol	ND	1000	10	
Xylenes (total)	890	10	10		TPPH	20000	500	10	
Methyl-t-Butyl Ether (MTBE)	64	10	10						
Surrogates:	REC (%)	Control Limits	Qual		Surrogates:	REC (%)	Control Limits	Qual	
Dibromofluoromethane	101	80-126			1,2-Dichloroethane-d4	101	80-131		
Toluene-d8-TPPH	95	88-112			Toluene-d8	102	80-120		
1,4-Bromofluorobenzene	99	80-120							

Method Blank	Lab Sample Number	Date/Time Collected	Matrix	Instrument	Date Prepared	Date/Time Analyzed	QC Batch ID
	099-12-767-4,441	N/A	Aqueous	GC/MS RR	08/11/10	08/11/10 13:36	100811L01

Parameter	Result	RL	DF	Qual	Parameter	Result	RL	DF	Qual
Benzene	ND	0.50	1		Tert-Butyl Alcohol (TBA)	ND	10	1	
1,2-Dibromoethane	ND	1.0	1		Diisopropyl Ether (DIPE)	ND	2.0	1	
1,2-Dichloroethane	ND	0.50	1		Ethyl-t-Butyl Ether (ETBE)	ND	2.0	1	
Ethylbenzene	ND	1.0	1		Tert-Amyl-Methyl Ether (TAME)	ND	2.0	1	
Toluene	ND	1.0	1		Ethanol	ND	100	1	
Xylenes (total)	ND	1.0	1		TPPH	ND	50	1	
Methyl-t-Butyl Ether (MTBE)	ND	1.0	1						
Surrogates:	REC (%)	Control Limits	Qual		Surrogates:	REC (%)	Control Limits	Qual	
Dibromofluoromethane	103	80-126			1,2-Dichloroethane-d4	107	80-131		
Toluene-d8	101	80-120			Toluene-d8-TPPH	94	88-112		
1,4-Bromofluorobenzene	98	80-120							

RL - Reporting Limit , DF - Dilution Factor , Qual - Qualifiers

Analytical Report



Blaine Tech Services, Inc.
 1680 Rogers Avenue
 San Jose, CA 95112-1105

Date Received: 08/05/10
 Work Order No: 10-08-0352
 Preparation: EPA 5030B
 Method: LUFT GC/MS / EPA 8260B
 Units: ug/L

Project: 1601 Webster St., Alameda, CA

Page 1 of 4

Client Sample Number	Lab Sample Number	Date/Time Collected	Matrix	Instrument	Date Prepared	Date/Time Analyzed	QC Batch ID
S-2	10-08-0352-1-A	08/03/10 12:00	Aqueous	GC/MS RR	08/06/10	08/07/10 04:01	100806L02

Parameter	Result	RL	DF	Qual	Parameter	Result	RL	DF	Qual
Benzene	ND	0.50	1		Tert-Butyl Alcohol (TBA)	ND	10	1	
Ethylbenzene	ND	1.0	1		Diisopropyl Ether (DIPE)	ND	2.0	1	
Toluene	ND	1.0	1		Ethyl-t-Butyl Ether (ETBE)	ND	2.0	1	
Xylenes (total)	ND	1.0	1		Tert-Amyl-Methyl Ether (TAME)	ND	2.0	1	
Methyl-t-Butyl Ether (MTBE)	1.7	1.0	1		TPPH	ND	50	1	
<u>Surrogates:</u>	<u>REC (%)</u>	<u>Control Limits</u>	<u>Qual</u>		<u>Surrogates:</u>	<u>REC (%)</u>	<u>Control Limits</u>	<u>Qual</u>	
Dibromofluoromethane	105	80-126			1,2-Dichloroethane-d4	110	80-131		
Toluene-d8	101	80-120			Toluene-d8-TPPH	96	88-112		
1,4-Bromofluorobenzene	100	80-120							

Client Sample Number	Lab Sample Number	Date/Time Collected	Matrix	Instrument	Date Prepared	Date/Time Analyzed	QC Batch ID
S-3	10-08-0352-2-A	08/03/10 10:55	Aqueous	GC/MS RR	08/06/10	08/07/10 04:28	100806L02

Parameter	Result	RL	DF	Qual	Parameter	Result	RL	DF	Qual
Benzene	ND	0.50	1		Tert-Butyl Alcohol (TBA)	ND	10	1	
Ethylbenzene	ND	1.0	1		Diisopropyl Ether (DIPE)	ND	2.0	1	
Toluene	ND	1.0	1		Ethyl-t-Butyl Ether (ETBE)	ND	2.0	1	
Xylenes (total)	ND	1.0	1		Tert-Amyl-Methyl Ether (TAME)	ND	2.0	1	
Methyl-t-Butyl Ether (MTBE)	5.4	1.0	1		TPPH	ND	50	1	
<u>Surrogates:</u>	<u>REC (%)</u>	<u>Control Limits</u>	<u>Qual</u>		<u>Surrogates:</u>	<u>REC (%)</u>	<u>Control Limits</u>	<u>Qual</u>	
Dibromofluoromethane	108	80-126			1,2-Dichloroethane-d4	111	80-131		
Toluene-d8	101	80-120			Toluene-d8-TPPH	96	88-112		
1,4-Bromofluorobenzene	106	80-120							

Client Sample Number	Lab Sample Number	Date/Time Collected	Matrix	Instrument	Date Prepared	Date/Time Analyzed	QC Batch ID
S-4	10-08-0352-3-A	08/03/10 11:15	Aqueous	GC/MS RR	08/06/10	08/07/10 04:54	100806L02

Parameter	Result	RL	DF	Qual	Parameter	Result	RL	DF	Qual
Benzene	ND	0.50	1		Tert-Butyl Alcohol (TBA)	ND	10	1	
Ethylbenzene	ND	1.0	1		Diisopropyl Ether (DIPE)	ND	2.0	1	
Toluene	ND	1.0	1		Ethyl-t-Butyl Ether (ETBE)	ND	2.0	1	
Xylenes (total)	ND	1.0	1		Tert-Amyl-Methyl Ether (TAME)	ND	2.0	1	
Methyl-t-Butyl Ether (MTBE)	10	1.0	1		TPPH	ND	50	1	
<u>Surrogates:</u>	<u>REC (%)</u>	<u>Control Limits</u>	<u>Qual</u>		<u>Surrogates:</u>	<u>REC (%)</u>	<u>Control Limits</u>	<u>Qual</u>	
Dibromofluoromethane	107	80-126			1,2-Dichloroethane-d4	112	80-131		
Toluene-d8	101	80-120			Toluene-d8-TPPH	95	88-112		
1,4-Bromofluorobenzene	98	80-120							

RL - Reporting Limit , DF - Dilution Factor , Qual - Qualifiers

Analytical Report



Blaine Tech Services, Inc.
 1680 Rogers Avenue
 San Jose, CA 95112-1105

Date Received: 08/05/10
 Work Order No: 10-08-0352
 Preparation: EPA 5030B
 Method: LUFT GC/MS / EPA 8260B
 Units: ug/L

Project: 1601 Webster St., Alameda, CA

Page 2 of 4

Client Sample Number	Lab Sample Number	Date/Time Collected	Matrix	Instrument	Date Prepared	Date/Time Analyzed	QC Batch ID
S-4B	10-08-0352-4-A	08/03/10 11:05	Aqueous	GC/MS RR	08/06/10	08/07/10 05:21	100806L02

Parameter	Result	RL	DF	Qual	Parameter	Result	RL	DF	Qual
Benzene	ND	0.50	1		Tert-Butyl Alcohol (TBA)	25	10	1	
Ethylbenzene	ND	1.0	1		Diisopropyl Ether (DIPE)	ND	2.0	1	
Toluene	ND	1.0	1		Ethyl-t-Butyl Ether (ETBE)	ND	2.0	1	
Xylenes (total)	ND	1.0	1		Tert-Amyl-Methyl Ether (TAME)	ND	2.0	1	
Methyl-t-Butyl Ether (MTBE)	1.2	1.0	1		TPPH	ND	50	1	
<u>Surrogates:</u>	<u>REC (%)</u>	<u>Control Limits</u>	<u>Qual</u>		<u>Surrogates:</u>	<u>REC (%)</u>	<u>Control Limits</u>	<u>Qual</u>	
Dibromofluoromethane	110	80-126			1,2-Dichloroethane-d4	122	80-131		
Toluene-d8	102	80-120			Toluene-d8-TPPH	97	88-112		
1,4-Bromofluorobenzene	99	80-120							

Client Sample Number	Lab Sample Number	Date/Time Collected	Matrix	Instrument	Date Prepared	Date/Time Analyzed	QC Batch ID
S-5	10-08-0352-5-A	08/03/10 10:40	Aqueous	GC/MS RR	08/06/10	08/07/10 05:47	100806L02

Parameter	Result	RL	DF	Qual	Parameter	Result	RL	DF	Qual
Benzene	ND	0.50	1		Tert-Butyl Alcohol (TBA)	ND	10	1	
Ethylbenzene	ND	1.0	1		Diisopropyl Ether (DIPE)	ND	2.0	1	
Toluene	ND	1.0	1		Ethyl-t-Butyl Ether (ETBE)	ND	2.0	1	
Xylenes (total)	ND	1.0	1		Tert-Amyl-Methyl Ether (TAME)	ND	2.0	1	
Methyl-t-Butyl Ether (MTBE)	ND	1.0	1		TPPH	ND	50	1	
<u>Surrogates:</u>	<u>REC (%)</u>	<u>Control Limits</u>	<u>Qual</u>		<u>Surrogates:</u>	<u>REC (%)</u>	<u>Control Limits</u>	<u>Qual</u>	
Dibromofluoromethane	112	80-126			1,2-Dichloroethane-d4	124	80-131		
Toluene-d8	102	80-120			Toluene-d8-TPPH	96	88-112		
1,4-Bromofluorobenzene	102	80-120							

Client Sample Number	Lab Sample Number	Date/Time Collected	Matrix	Instrument	Date Prepared	Date/Time Analyzed	QC Batch ID
S-6	10-08-0352-6-A	08/03/10 12:15	Aqueous	GC/MS RR	08/06/10	08/07/10 06:13	100806L02

Parameter	Result	RL	DF	Qual	Parameter	Result	RL	DF	Qual
Benzene	ND	0.50	1		Tert-Butyl Alcohol (TBA)	ND	10	1	
Ethylbenzene	ND	1.0	1		Diisopropyl Ether (DIPE)	ND	2.0	1	
Toluene	ND	1.0	1		Ethyl-t-Butyl Ether (ETBE)	ND	2.0	1	
Xylenes (total)	1.0	1.0	1		Tert-Amyl-Methyl Ether (TAME)	ND	2.0	1	
Methyl-t-Butyl Ether (MTBE)	ND	1.0	1		TPPH	340	50	1	
<u>Surrogates:</u>	<u>REC (%)</u>	<u>Control Limits</u>	<u>Qual</u>		<u>Surrogates:</u>	<u>REC (%)</u>	<u>Control Limits</u>	<u>Qual</u>	
Dibromofluoromethane	113	80-126			1,2-Dichloroethane-d4	126	80-131		
Toluene-d8	103	80-120			Toluene-d8-TPPH	97	88-112		
1,4-Bromofluorobenzene	101	80-120							

RL - Reporting Limit DF - Dilution Factor Qual - Qualifiers

Analytical Report



Blaine Tech Services, Inc.
 1680 Rogers Avenue
 San Jose, CA 95112-1105

Date Received: 08/05/10
 Work Order No: 10-08-0352
 Preparation: EPA 5030B
 Method: LUFT GC/MS / EPA 8260B
 Units: ug/L

Project: 1601 Webster St., Alameda, CA

Page 3 of 4

Client Sample Number	Lab Sample Number	Date/Time Collected	Matrix	Instrument	Date Prepared	Date/Time Analyzed	QC Batch ID
S-7	10-08-0352-7-A	08/03/10 12:30	Aqueous	GC/MS RR	08/06/10	08/07/10 06:40	100806L02

Parameter	Result	RL	DF	Qual	Parameter	Result	RL	DF	Qual
Benzene	2600	12	25		Tert-Butyl Alcohol (TBA)	ND	100	10	
Ethylbenzene	15	10	10		Diisopropyl Ether (DIPE)	ND	20	10	
Toluene	14	10	10		Ethyl-t-Butyl Ether (ETBE)	ND	20	10	
Xylenes (total)	10	10	10		Tert-Amyl-Methyl Ether (TAME)	ND	20	10	
Methyl-t-Butyl Ether (MTBE)	ND	10	10		TPPH	7600	500	10	
<u>Surrogates:</u>	<u>REC (%)</u>	<u>Control Limits</u>	<u>Qual</u>		<u>Surrogates:</u>	<u>REC (%)</u>	<u>Control Limits</u>	<u>Qual</u>	
Dibromofluoromethane	114	80-126			1,2-Dichloroethane-d4	128	80-131		
Toluene-d8	99	80-120			Toluene-d8-TPPH	94	88-112		
1,4-Bromofluorobenzene	102	80-120							

Client Sample Number	Lab Sample Number	Date/Time Collected	Matrix	Instrument	Date Prepared	Date/Time Analyzed	QC Batch ID
S-8	10-08-0352-8-B	08/03/10 13:00	Aqueous	GC/MS RR	08/07/10	08/07/10 19:22	100807L01

Parameter	Result	RL	DF	Qual	Parameter	Result	RL	DF	Qual
Benzene	2000	10	20		Tert-Butyl Alcohol (TBA)	ND	200	20	
Ethylbenzene	47	20	20		Diisopropyl Ether (DIPE)	ND	40	20	
Toluene	ND	20	20		Ethyl-t-Butyl Ether (ETBE)	ND	40	20	
Xylenes (total)	82	20	20		Tert-Amyl-Methyl Ether (TAME)	ND	40	20	
Methyl-t-Butyl Ether (MTBE)	ND	20	20		TPPH	12000	1000	20	
<u>Surrogates:</u>	<u>REC (%)</u>	<u>Control Limits</u>	<u>Qual</u>		<u>Surrogates:</u>	<u>REC (%)</u>	<u>Control Limits</u>	<u>Qual</u>	
Dibromofluoromethane	99	80-126			1,2-Dichloroethane-d4	99	80-131		
Toluene-d8	100	80-120			Toluene-d8-TPPH	93	88-112		
1,4-Bromofluorobenzene	100	80-120							

Client Sample Number	Lab Sample Number	Date/Time Collected	Matrix	Instrument	Date Prepared	Date/Time Analyzed	QC Batch ID
S-9	10-08-0352-9-A	08/03/10 12:45	Aqueous	GC/MS RR	08/07/10	08/07/10 19:49	100807L01

Parameter	Result	RL	DF	Qual	Parameter	Result	RL	DF	Qual
Benzene	940	10	20		Tert-Butyl Alcohol (TBA)	29	20	2	
Ethylbenzene	500	20	20		Diisopropyl Ether (DIPE)	ND	4.0	2	
Toluene	25	2.0	2		Ethyl-t-Butyl Ether (ETBE)	ND	4.0	2	
Xylenes (total)	2800	20	20		Tert-Amyl-Methyl Ether (TAME)	ND	4.0	2	
Methyl-t-Butyl Ether (MTBE)	ND	2.0	2		TPPH	17000	1000	20	
<u>Surrogates:</u>	<u>REC (%)</u>	<u>Control Limits</u>	<u>Qual</u>		<u>Surrogates:</u>	<u>REC (%)</u>	<u>Control Limits</u>	<u>Qual</u>	
Dibromofluoromethane	98	80-126			1,2-Dichloroethane-d4	97	80-131		
Toluene-d8	99	80-120			Toluene-d8-TPPH	92	88-112		
1,4-Bromofluorobenzene	102	80-120							

RL - Reporting Limit DF - Dilution Factor Qual - Qualifiers

Analytical Report



Blaine Tech Services, Inc.
 1680 Rogers Avenue
 San Jose, CA 95112-1105

Date Received: 08/05/10
 Work Order No: 10-08-0352
 Preparation: EPA 5030B
 Method: LUFT GC/MS / EPA 8260B
 Units: ug/L

Project: 1601 Webster St., Alameda, CA

Page 4 of 4

Client Sample Number	Lab Sample Number	Date/Time Collected	Matrix	Instrument	Date Prepared	Date/Time Analyzed	QC Batch ID
Method Blank	099-12-767-4,424	N/A	Aqueous	GC/MS RR	08/06/10	08/07/10 01:23	100806L02

Parameter	Result	RL	DF	Qual	Parameter	Result	RL	DF	Qual
Benzene	ND	0.50	1		Tert-Butyl Alcohol (TBA)	ND	10	1	
Ethylbenzene	ND	1.0	1		Diisopropyl Ether (DIPE)	ND	2.0	1	
Toluene	ND	1.0	1		Ethyl-t-Butyl Ether (ETBE)	ND	2.0	1	
Xylenes (total)	ND	1.0	1		Tert-Amyl-Methyl Ether (TAME)	ND	2.0	1	
Methyl-t-Butyl Ether (MTBE)	ND	1.0	1		TPPH	ND	50	1	
<u>Surrogates:</u>	<u>REC (%)</u>	<u>Control Limits</u>	<u>Qual</u>		<u>Surrogates:</u>	<u>REC (%)</u>	<u>Control Limits</u>	<u>Qual</u>	
Dibromofluoromethane	106	80-126			1,2-Dichloroethane-d4	110	80-131		
Toluene-d8	100	80-120			Toluene-d8-TPPH	95	88-112		
1,4-Bromofluorobenzene	102	80-120							

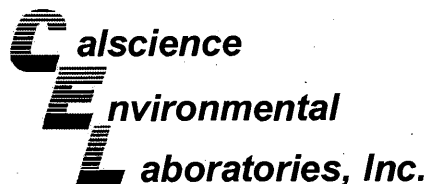
Client Sample Number	Lab Sample Number	Date/Time Collected	Matrix	Instrument	Date Prepared	Date/Time Analyzed	QC Batch ID
Method Blank	099-12-767-4,427	N/A	Aqueous	GC/MS RR	08/07/10	08/07/10 17:10	100807L01

Parameter	Result	RL	DF	Qual	Parameter	Result	RL	DF	Qual
Benzene	ND	0.50	1		Tert-Butyl Alcohol (TBA)	ND	10	1	
Ethylbenzene	ND	1.0	1		Diisopropyl Ether (DIPE)	ND	2.0	1	
Toluene	ND	1.0	1		Ethyl-t-Butyl Ether (ETBE)	ND	2.0	1	
Xylenes (total)	ND	1.0	1		Tert-Amyl-Methyl Ether (TAME)	ND	2.0	1	
Methyl-t-Butyl Ether (MTBE)	ND	1.0	1		TPPH	ND	50	1	
<u>Surrogates:</u>	<u>REC (%)</u>	<u>Control Limits</u>	<u>Qual</u>		<u>Surrogates:</u>	<u>REC (%)</u>	<u>Control Limits</u>	<u>Qual</u>	
Dibromofluoromethane	97	80-126			1,2-Dichloroethane-d4	97	80-131		
Toluene-d8	99	80-120			Toluene-d8-TPPH	92	88-112		
1,4-Bromofluorobenzene	96	80-120							

Client Sample Number	Lab Sample Number	Date/Time Collected	Matrix	Instrument	Date Prepared	Date/Time Analyzed	QC Batch ID
Method Blank	099-12-767-4,441	N/A	Aqueous	GC/MS RR	08/11/10	08/11/10 13:36	100811L01

Parameter	Result	RL	DF	Qual	Parameter	Result	RL	DF	Qual
Benzene	ND	0.50	1		Tert-Butyl Alcohol (TBA)	ND	10	1	
Ethylbenzene	ND	1.0	1		Diisopropyl Ether (DIPE)	ND	2.0	1	
Toluene	ND	1.0	1		Ethyl-t-Butyl Ether (ETBE)	ND	2.0	1	
Xylenes (total)	ND	1.0	1		Tert-Amyl-Methyl Ether (TAME)	ND	2.0	1	
Methyl-t-Butyl Ether (MTBE)	ND	1.0	1		TPPH	ND	50	1	
<u>Surrogates:</u>	<u>REC (%)</u>	<u>Control Limits</u>	<u>Qual</u>		<u>Surrogates:</u>	<u>REC (%)</u>	<u>Control Limits</u>	<u>Qual</u>	
Dibromofluoromethane	103	80-126			1,2-Dichloroethane-d4	107	80-131		
Toluene-d8	101	80-120			Toluene-d8-TPPH	94	88-112		
1,4-Bromofluorobenzene	98	80-120							

RL - Reporting Limit DF - Dilution Factor Qual - Qualifiers



Quality Control - Spike/Spike Duplicate



Blaine Tech Services, Inc.
1680 Rogers Avenue
San Jose, CA 95112-1105

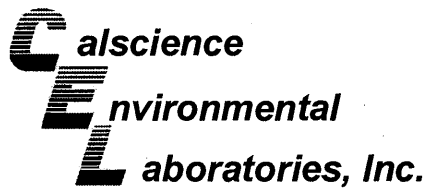
Date Received: 08/05/10
Work Order No: 10-08-0352
Preparation: EPA 5030B
Method: LUFT GC/MS / EPA
8260B

Project 1601 Webster St., Alameda, CA

Quality Control Sample ID	Matrix	Instrument	Date Prepared	Date Analyzed	MS/MSD Batch Number
10-08-0621-4	Aqueous	GC/MS RR	08/11/10	08/11/10	100811S01

Parameter	MS %REC	MSD %REC	%REC CL	RPD	RPD CL	Qualifiers
Benzene	99	101	80-120	2	0-20	
Carbon Tetrachloride	104	106	55-151	2	0-20	
Chlorobenzene	93	95	80-120	2	0-20	
1,2-Dibromoethane	98	98	77-125	0	0-20	
1,2-Dichlorobenzene	93	95	78-120	2	0-20	
1,2-Dichloroethane	99	99	80-120	0	0-20	
1,1-Dichloroethene	100	101	69-129	1	0-20	
Ethylbenzene	95	97	73-127	3	0-20	
Toluene	98	101	80-120	3	0-20	
Trichloroethene	99	101	67-133	2	0-20	
Vinyl Chloride	102	107	67-133	4	0-20	
Methyl-t-Butyl Ether (MTBE)	103	101	65-131	3	0-22	
Tert-Butyl Alcohol (TBA)	90	92	62-134	2	0-20	
Diisopropyl Ether (DIPE)	104	104	64-136	0	0-29	
Ethyl-t-Butyl Ether (ETBE)	104	103	70-124	2	0-20	
Tert-Amyl-Methyl Ether (TAME)	102	100	71-125	1	0-20	
Ethanol	87	93	44-152	8	0-43	

RPD - Relative Percent Difference, CL - Control Limit



Quality Control - Spike/Spike Duplicate



Blaine Tech Services, Inc.
1680 Rogers Avenue
San Jose, CA 95112-1105

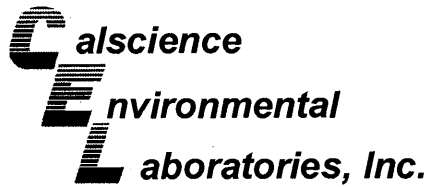
Date Received: 08/05/10
Work Order No: 10-08-0352
Preparation: EPA 5030B
Method: LUFT GC/MS / EPA
8260B

Project 1601 Webster St., Alameda, CA

Quality Control Sample ID	Matrix	Instrument	Date Prepared	Date Analyzed	MS/MSD Batch Number
10-08-0408-3	Aqueous	GC/MS RR	08/06/10	08/07/10	100806S02

Parameter	MS %REC	MSD %REC	%REC CL	RPD	RPD CL	Qualifiers
Benzene	88	86	80-120	2	0-20	
Ethylbenzene	81	79	73-127	1	0-20	
Toluene	86	85	80-120	1	0-20	
Methyl-t-Butyl Ether (MTBE)	99	103	65-131	4	0-22	
Tert-Butyl Alcohol (TBA)	76	91	62-134	5	0-20	
Diisopropyl Ether (DIPE)	98	98	64-136	1	0-29	
Ethyl-t-Butyl Ether (ETBE)	103	102	70-124	1	0-20	
Tert-Amyl-Methyl Ether (TAME)	92	93	71-125	2	0-20	

RPD - Relative Percent Difference, CL - Control Limit



Quality Control - Spike/Spike Duplicate



Blaine Tech Services, Inc.
1680 Rogers Avenue
San Jose, CA 95112-1105

Date Received: 08/05/10
Work Order No: 10-08-0352
Preparation: EPA 5030B
Method: LUFT GC/MS / EPA
8260B


Project 1601 Webster St., Alameda, CA

Quality Control Sample ID	Matrix	Instrument	Date Prepared	Date Analyzed	MS/MSD Batch Number
10-08-0525-3	Aqueous	GC/MS RR	08/07/10	08/07/10	100807S01

Parameter	MS %REC	MSD %REC	%REC CL	RPD	RPD CL	Qualifiers
Benzene	101	97	80-120	3	0-20	
Ethylbenzene	100	98	73-127	1	0-20	
Toluene	101	97	80-120	4	0-20	
Methyl-t-Butyl Ether (MTBE)	108	95	65-131	13	0-22	
Tert-Butyl Alcohol (TBA)	76	76	62-134	0	0-20	
Diisopropyl Ether (DIPE)	104	97	64-136	7	0-29	
Ethyl-t-Butyl Ether (ETBE)	105	97	70-124	9	0-20	
Tert-Amyl-Methyl Ether (TAME)	109	96	71-125	12	0-20	

RPD - Relative Percent Difference , CL - Control Limit

Quality Control - LCS/LCS Duplicate



Blaine Tech Services, Inc.
 1680 Rogers Avenue
 San Jose, CA 95112-1105

Date Received: N/A
 Work Order No: 10-08-0352
 Preparation: EPA 5030B
 Method: LUFT GC/MS / EPA 8260B

Project: 1601 Webster St., Alameda, CA

Quality Control Sample ID	Matrix	Instrument	Date Prepared	Date Analyzed	LCS/LCSD Batch Number		
099-12-767-4,441	Aqueous	GC/MS RR	08/11/10	08/11/10	100811L01		
Parameter	LCS %REC	LCSD %REC	%REC CL	ME CL	RPD	RPD CL	Qualifiers
Benzene	102	104	80-120	73-127	2	0-20	
Carbon Tetrachloride	106	111	67-139	55-151	5	0-22	
Chlorobenzene	96	97	80-120	73-127	2	0-20	
1,2-Dibromoethane	99	112	80-120	73-127	13	0-20	
1,2-Dichlorobenzene	93	97	79-120	72-127	4	0-20	
1,2-Dichloroethane	100	110	80-120	73-127	10	0-20	
1,1-Dichloroethene	102	106	71-125	62-134	4	0-25	
Ethylbenzene	98	97	80-123	73-130	0	0-20	
Toluene	100	103	80-120	73-127	3	0-20	
Trichloroethene	102	103	80-120	73-127	1	0-20	
Vinyl Chloride	105	108	68-140	56-152	2	0-23	
Methyl-t-Butyl Ether (MTBE)	102	125	75-123	67-131	20	0-25	ME
Tert-Butyl Alcohol (TBA)	89	95	72-126	63-135	6	0-20	
Diisopropyl Ether (DIPE)	106	116	75-129	66-138	9	0-22	
Ethyl-t-Butyl Ether (ETBE)	103	120	76-124	68-132	15	0-20	
Tert-Amyl-Methyl Ether (TAME)	101	117	79-121	72-128	15	0-20	
Ethanol	89	83	53-143	38-158	7	0-25	
TPPH	87	89	65-135	53-147	2	0-30	

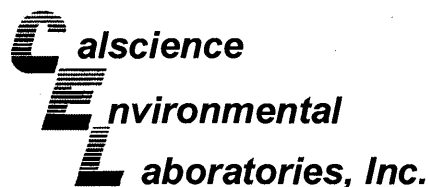
Total number of LCS compounds : 18

Total number of ME compounds : 1

Total number of ME compounds allowed : 1

LCS ME CL validation result : Pass

RPD - Relative Percent Difference , CL - Control Limit



Quality Control - LCS/LCS Duplicate



Blaine Tech Services, Inc.
1680 Rogers Avenue
San Jose, CA 95112-1105

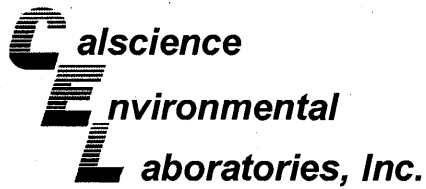
Date Received: N/A
Work Order No: 10-08-0352
Preparation: EPA 5030B
Method: LUFT GC/MS / EPA 8260B

Project: 1601 Webster St., Alameda, CA

Quality Control Sample ID	Matrix	Instrument	Date Prepared	Date Analyzed	LCS/LCSD Batch Number
099-12-767-4.424	Aqueous	GC/MS RR	08/06/10	08/07/10	100806L02

Parameter	LCS %REC	LCSD %REC	%REC CL	RPD	RPD CL	Qualifiers
Benzene	85	89	80-120	4	0-20	
Ethylbenzene	82	79	80-123	3	0-20	X
Toluene	89	92	80-120	3	0-20	
Methyl-t-Butyl Ether (MTBE)	105	97	75-123	9	0-25	
Tert-Butyl Alcohol (TBA)	94	92	72-126	2	0-20	
Diisopropyl Ether (DIPE)	101	98	75-129	3	0-22	
Ethyl-t-Butyl Ether (ETBE)	106	101	76-124	5	0-20	
Tert-Amyl-Methyl Ether (TAME)	94	91	79-121	3	0-20	
TPPH	86	86	65-135	1	0-30	

RPD - Relative Percent Difference, CL - Control Limit



Quality Control - LCS/LCS Duplicate



Blaine Tech Services, Inc.
1680 Rogers Avenue
San Jose, CA 95112-1105

Date Received: N/A
Work Order No: 10-08-0352
Preparation: EPA 5030B
Method: LUFT GC/MS / EPA 8260B

Project: 1601 Webster St., Alameda, CA

Quality Control Sample ID	Matrix	Instrument	Date Prepared	Date Analyzed	LCS/LCSD Batch Number
099-12-767-4,427	Aqueous	GC/MS RR	08/07/10	08/07/10	100807L01

Parameter	LCS %REC	LCSD %REC	%REC CL	RPD	RPD CL	Qualifiers
Benzene	104	104	80-120	1	0-20	
Ethylbenzene	104	103	80-123	1	0-20	
Toluene	102	102	80-120	0	0-20	
Methyl-t-Butyl Ether (MTBE)	109	101	75-123	7	0-25	
Tert-Butyl Alcohol (TBA)	102	98	72-126	4	0-20	
Diisopropyl Ether (DIPE)	109	104	75-129	5	0-22	
Ethyl-t-Butyl Ether (ETBE)	109	104	76-124	5	0-20	
Tert-Amyl-Methyl Ether (TAME)	108	103	79-121	4	0-20	
TPPH	88	88	65-135	0	0-30	

RPD - Relative Percent Difference, CL - Control Limit

Work Order Number: 10-08-0352

<u>Qualifier</u>	<u>Definition</u>
*	See applicable analysis comment.
<	Less than the indicated value.
>	Greater than the indicated value.
1	Surrogate compound recovery was out of control due to a required sample dilution, therefore, the sample data was reported without further clarification.
2	Surrogate compound recovery was out of control due to matrix interference. The associated method blank surrogate spike compound was in control and, therefore, the sample data was reported without further clarification.
3	Recovery of the Matrix Spike (MS) or Matrix Spike Duplicate (MSD) compound was out of control due to matrix interference. The associated LCS and/or LCSD was in control and, therefore, the sample data was reported without further clarification.
4	The MS/MSD RPD was out of control due to matrix interference. The LCS/LCSD RPD was in control and, therefore, the sample data was reported without further clarification.
5	The PDS/PDSD or PES/PESD associated with this batch of samples was out of control due to a matrix interference effect. The associated batch LCS/LCSD was in control and, hence, the associated sample data was reported without further clarification.
B	Analyte was present in the associated method blank.
E	Concentration exceeds the calibration range.
J	Analyte was detected at a concentration below the reporting limit and above the laboratory method detection limit. Reported value is estimated.
ME	LCS Recovery Percentage is within LCS ME Control Limit range.
ND	Parameter not detected at the indicated reporting limit.
Q	Spike recovery and RPD control limits do not apply resulting from the parameter concentration in the sample exceeding the spike concentration by a factor of four or greater.
X	% Recovery and/or RPD out-of-range.
Z	Analyte presence was not confirmed by second column or GC/MS analysis.
	Solid - Unless otherwise indicated, solid sample data is reported on a wet weight basis, not corrected for % moisture.

LAB (LOCATION)

- CALSCIENCE ()
- SPL ()
- XENCO ()
- TEST AMERICA ()
- OTHER ()



Shell Oil Products Chain Of Custody Record

Please Check Appropriate Box:

<input type="checkbox"/> ENV. SERVICES	<input type="checkbox"/> MOTIVA RETAIL	<input type="checkbox"/> SHELL RETAIL
<input type="checkbox"/> MOTIVA SD&M	<input checked="" type="checkbox"/> CONSULTANT	<input type="checkbox"/> LUBES
<input type="checkbox"/> SHELL PIPELINE	<input type="checkbox"/> OTHER _____	

Print Bill To Contact Name: Peter Schaefer 240467

INCIDENT # (ENV SERVICES): 9 7 5 6 4 7 0 1

PO # _____ SAP # _____

CHECK IF NO INCIDENT # APPLIES:

DATE: 8/03/10

PAGE: 1 of 1

SAMPLING COMPANY: Blaine Tech Services

LOG CODE: BTSS

ADDRESS: 1680 Rogers Ave, San Jose, CA 95112

PROJECT CONTACT (Hardcopy or PDF Report to): Michael Ninokata - Copy to Shell.Lab.Billing@croworld.com

TELEPHONE: (408)573-0555 FAX: (408)573-7771 E-MAIL: mninokata@blainetech.com

TURNAROUND TIME (CALENDAR DAYS): STANDARD (14 DAY) 5 DAYS 3 DAYS 2 DAYS 24 HOURS RESULTS NEEDED ON WEEKEND

LA - RWQCB REPORT FORMAT UST AGENCY:

SPECIAL INSTRUCTIONS OR NOTES: Run TPH-d w/Silica Gel Clean Up

SHELL CONTRACT RATE APPLIES:

STATE REIMBURSEMENT RATE APPLIES:

EDD NOT NEEDED:

RECEIPT VERIFICATION REQUESTED:

SITE ADDRESS: Street and City: 1601 Webster St, Alameda State: CA GLOBAL ID NO: T0600137103

EDF DELIVERABLE TO (Name, Company, Office Location): Anni Krenl, CRA, Emeryville PHONE NO: (510) 420-3335 E-MAIL: Shelledf@croworld.com CONSULTANT PROJECT NO: BTS # 10803-BP

SAMPLER NAME(S) (Print): Ben Panell LAB USE ONLY: 08-0352

LAB USE ONLY	Field Sample Identification	SAMPLING		MATRIX	PRESERVATIVE					NO. OF CONT.	REQUESTED ANALYSIS											TEMPERATURE ON RECEIPT C°	Container PID Readings or Laboratory Notes				
		DATE	TIME		HCL	HNO3	H2SO4	NONE	OTHER		TPH - Purgeable (8260B)	TPH - Extractable (8015M)	BTEX (8260B)	5 Oxygenates (8260B)	MTBE (8260B)	TBA (8260B)	DIPE (8260B)	TAME (8260B)	ETBE (8260B)	1,2 DCA (8260B)	EDB (8260B)			Ethanol (8260B)	Methanol (8015M)		
	1 S-2	8/3/10	1200	W	X						3	X	X	X													
	2 S-3	8/3/10	1055	W	X						3	X	X	X													
	3 S-4	8/3/10	1115	W	X						3	X	X	X													
	4 S-4B	8/3/10	1105	W	X						3	X	X	X													
	5 S-5	8/3/10	1040	W	X						3	X	X	X													
	6 S-6	8/3/10	1215	W	X						3	X	X	X													
	7 S-7	8/3/10	1230	W	X						3	X	X	X													
	8 S-8	8/3/10	1500	W	X						3	X	X	X													
	9 S-9	8/3/10	1245	W	X						3	X	X	X													
	10 TBW-N	8/3/10	1025	W	X						3	X	X	X					X	X	X						

Relinquished by: (Signature) <i>[Signature]</i>	Received by: (Signature) <i>[Signature] (sampling custodian)</i>	Date: 8/03/10	Time: 1550
Relinquished by: (Signature) <i>[Signature] (Sandale Gado)</i>	Received by: (Signature) <i>[Signature] CEZ</i>	Date: 8/4/10	Time: 1010
Relinquished by: (Signature) <i>[Signature] 8-4-10 1230</i>	Received by: (Signature) <i>[Signature] Wobatus CEZ</i>	Date: 8/5/10	Time: 1200

0352



< WebShip > > > > >
800-322-5555 www.gso.com

Ship From:
ALAN KEMP
CAL SCIENCE- CONCORD
5063 COMMERCIAL CIRCLE #H
CONCORD, CA 94520

Ship To:
SAMPLE RECEIVING
CEL
7440 LINCOLN WAY
GARDEN GROVE, CA 92841

COD:
\$0.00

Reference:
ETIC, CONOCO PHILLIPS, CRA, BTS

Delivery Instructions:

Signature Type:
SIGNATURE REQUIRED

Tracking #: 514682912 	NPS
ORC	D
GARDEN GROVE	
D92843A	
83661089	

Print Date : 08/04/10 14:48 PM

Package 1 of 1

Print All

LABEL INSTRUCTIONS:

- Do not copy or reprint this label for additional shipments - each package must have a unique barcode.
- STEP 1 - Use the "Send Label to Printer" button on this page to print the shipping label on a laser or inkjet printer.
- STEP 2 - Fold this page in half.
- STEP 3 - Securely attach this label to your package, do not cover the barcode.
- STEP 4 - Request an on-call pickup for your package, if you do not have scheduled daily pickup service or Drop-off your package at the nearest GSO drop box. Locate nearest GSO dropbox locations using this link.

ADDITIONAL OPTIONS:

TERMS AND CONDITIONS:

By giving us your shipment to deliver, you agree to all the service terms and conditions described in this section. Our liability for loss or damage to any package is limited to your actual damages or \$100 whichever is less, unless you pay for and declare a higher authorized value. If you declare a higher value and pay the additional charge, our liability will be the lesser of your declared value or the actual value of your loss or damage. In any event, we will not be liable for any damage, whether direct, incidental, special or consequential, in excess of the declared value of a shipment whether or not we had knowledge that such damage might be incurred including but not limited to loss of income or profit. We will not be liable for your acts or omissions, including but not limited to improper or insufficient packaging, securing, marking or addressing. Also, we will not be liable if you or the recipient violates any of the terms of our agreement. We will not be liable for loss, damage or delay caused by events we cannot control, including but not limited to acts of God, perils of the air, weather conditions, act of public enemies, war, strikes, or civil commotion. The highest declared value for our GSO Priority Letter or GSO Priority Package is \$500. For other shipments the highest declared value is \$10,000 unless your package contains items of "extraordinary value", in which case the highest declared value we allow is \$500. Items of "extraordinary value" include, but are not limited to, artwork, jewelry, furs, precious metals, tickets, negotiable instruments and other items with intrinsic value.

WORK ORDER #: 10-08-0357

SAMPLE RECEIPT FORM

Cooler 1 of 1

CLIENT: BTS

DATE: 08/05/10

TEMPERATURE: Thermometer ID: SC1 (Criteria: 0.0°C – 6.0°C, not frozen)

Temperature 1.6 °C + 0.5°C (CF) = 2.1 °C Blank Sample ¹

Sample(s) outside temperature criteria (PM/APM contacted by: _____).

Sample(s) outside temperature criteria but received on ice/chilled on same day of sampling.

Received at ambient temperature, placed on ice for transport by Courier.

Ambient Temperature: Air Filter Metals Only PCBs Only Initial: WB

CUSTODY SEALS INTACT:

Cooler _____ No (Not Intact) Not Present N/A Initial: WB

Sample _____ No (Not Intact) Not Present Initial: EC

SAMPLE CONDITION:

	Yes	No	N/A
Chain-Of-Custody (COC) document(s) received with samples.....	<input checked="" type="checkbox"/>	<input type="checkbox"/>	<input type="checkbox"/>
COC document(s) received complete.....	<input checked="" type="checkbox"/>	<input type="checkbox"/>	<input type="checkbox"/>
<input type="checkbox"/> Collection date/time, matrix, and/or # of containers logged in based on sample labels.			
<input type="checkbox"/> No analysis requested. <input type="checkbox"/> Not relinquished. <input type="checkbox"/> No date/time relinquished.			
Sampler's name indicated on COC.....	<input checked="" type="checkbox"/>	<input type="checkbox"/>	<input type="checkbox"/>
Sample container label(s) consistent with COC.....	<input checked="" type="checkbox"/>	<input type="checkbox"/>	<input type="checkbox"/>
Sample container(s) intact and good condition.....	<input checked="" type="checkbox"/>	<input type="checkbox"/>	<input type="checkbox"/>
Proper containers and sufficient volume for analyses requested.....	<input checked="" type="checkbox"/>	<input type="checkbox"/>	<input type="checkbox"/>
Analyses received within holding time.....	<input checked="" type="checkbox"/>	<input type="checkbox"/>	<input type="checkbox"/>
pH / Residual Chlorine / Dissolved Sulfide received within 24 hours.....	<input type="checkbox"/>	<input type="checkbox"/>	<input checked="" type="checkbox"/>
Proper preservation noted on COC or sample container.....	<input checked="" type="checkbox"/>	<input type="checkbox"/>	<input type="checkbox"/>
<input type="checkbox"/> Unpreserved vials received for Volatiles analysis			
Volatile analysis container(s) free of headspace.....	<input checked="" type="checkbox"/>	<input type="checkbox"/>	<input type="checkbox"/>
Tedlar bag(s) free of condensation.....	<input type="checkbox"/>	<input type="checkbox"/>	<input checked="" type="checkbox"/>

CONTAINER TYPE:

Solid: 4ozCGJ 8ozCGJ 16ozCGJ Sleeve (____) EnCores® TerraCores® _____

Water: VOA VOAh VOAna₂ 125AGB 125AGBh 125AGBp 1AGB 1AGBna₂ 1AGBs

500AGB 500AGJ 500AGJs 250AGB 250CGB 250CGBs 1PB 500PB 500PBna

250PB 250PBn 125PB 125PBz_{na} 100PJ 100PJna₂ _____ _____ _____

Air: Tedlar® Summa® Other: _____ Trip Blank Lot#: _____ Labeled/Checked by: EC

Container: C: Clear A: Amber P: Plastic G: Glass J: Jar B: Bottle Z: Ziploc/Resealable Bag E: Envelope Reviewed by: WBC

Preservative: h: HCL n: HNO₃ na₂:Na₂S₂O₃ na: NaOH p: H₃PO₄ s: H₂SO₄ z_{na}: ZnAc₂+NaOH f: Field-filtered Scanned by: WBC

WELL GAUGING DATA

Project # 100803-BPI Date 8/03/10 Client Sheil

Site 1601 Webster St Alameda

Well ID	Time	Well Size (in.)	Sheen / Odor	Depth to Immiscible Liquid (ft.)	Thickness of Immiscible Liquid (ft.)	Volume of Immiscibles Removed (ml)	Depth to water (ft.)	Depth to well bottom (ft.)	Survey Point: TOB or TOC	Notes
TBW-N	0755	4		—	—	—	5.75	10.60	↓	IP
S-2	0721	4				7.59	11.66			
S-3	0800	4				7.05 6.95	11.68			
S-4	0730	4				6.09	11.33			
S-4B	0726	4				6.64	19.86			
S-5	0734	4				6.46	11.29			
S-6	0738	4				6.85	11.37			
S-7	0742	4				6.90	10.92			
S-8	0750	4				7.64	11.74			
S-9	0746	4				7.02	11.82			

SHELF WELL MONITORING DATA SHEET

BTS #: <u>100803-BP1</u>	Site: <u>1601 Webster St Alameda</u>
Sampler: <u>BP</u>	Date: <u>8/03/10</u>
Well I.D.: <u>S-2</u>	Well Diameter: 2 3 <u>4</u> 6 8
Total Well Depth (TD): <u>11.66</u>	Depth to Water (DTW): <u>7.59</u>
Depth to Free Product:	Thickness of Free Product (feet):
Referenced to: <u>PVC</u> Grade	D.O. Meter (if req'd): YSI HACH
DTW with 80% Recharge [(Height of Water Column x 0.20) + DTW]: <u>8.40</u>	

Purge Method: Bailer Waterra Sampling Method: Bailer
 Disposable Bailer Peristaltic Disposable Bailer
 Positive Air Displacement Extraction Pump Extraction Port
Electric Submersible Other _____ Dedicated Tubing
 Other: _____

$\frac{2.6}{1} \text{ (Gals.)} \times \frac{3}{1} \text{ Specified Volumes} = 7.8 \text{ Gals. Calculated Volume}$	WC: <u>4.09</u> <table border="1" style="width: 100%; border-collapse: collapse;"> <thead> <tr> <th>Well Diameter</th> <th>Multiplier</th> <th>Well Diameter</th> <th>Multiplier</th> </tr> </thead> <tbody> <tr> <td>1"</td> <td>0.04</td> <td>4"</td> <td><u>0.65</u></td> </tr> <tr> <td>2"</td> <td>0.16</td> <td>6"</td> <td>1.47</td> </tr> <tr> <td>3"</td> <td>0.37</td> <td>Other</td> <td>radius² * 0.163</td> </tr> </tbody> </table>	Well Diameter	Multiplier	Well Diameter	Multiplier	1"	0.04	4"	<u>0.65</u>	2"	0.16	6"	1.47	3"	0.37	Other	radius ² * 0.163
Well Diameter	Multiplier	Well Diameter	Multiplier														
1"	0.04	4"	<u>0.65</u>														
2"	0.16	6"	1.47														
3"	0.37	Other	radius ² * 0.163														

Time	Temp (°F)	pH	Cond. (mS or <u>µS</u>)	Turbidity (NTUs)	Gals. Removed	Observations
0922	71.8	6.43	706	14	2.6	
* Well	Dewatered	@ 3.0	gallons		3.0	DTW: 9.90
1200	73.0	6.75	737	42	—	

Did well dewater? Yes No Gallons actually evacuated: 3.0

Sampling Date: 8/03/10 Sampling Time: 1200 Depth to Water: 7.62

Sample I.D.: S-2 Laboratory: CalScience Columbia Other _____

Analyzed for: TPH-G BTEX MTBE TPH-D Oxygenates (5) Other: SEECOC

EB I.D. (if applicable): @ Time Duplicate I.D. (if applicable):

Analyzed for: TPH-G BTEX MTBE TPH-D Oxygenates (5) Other:

D.O. (if req'd): Pre-purge: _____ mg/L Post-purge: _____ mg/L

O.R.P. (if req'd): Pre-purge: _____ mV Post-purge: _____ mV

SHEIL WELL MONITORING DATA SHEET

BTS #: <u>100803-BP1</u>	Site: <u>1601 Webster St Alameda</u>
Sampler: <u>BP</u>	Date: <u>8/03/10</u>
Well I.D.: <u>S-3</u>	Well Diameter: 2 3 <u>4</u> 6 8
Total Well Depth (TD): <u>11.68</u>	Depth to Water (DTW): <u>7.05</u>
Depth to Free Product:	Thickness of Free Product (feet):
Referenced to: <u>PVC</u> Grade	D.O. Meter (if req'd): YSI HACH
DTW with 80% Recharge [(Height of Water Column x 0.20) + DTW]: <u>7.97</u>	

Purge Method: Bailer Waterra Sampling Method: Bailer
 Disposable Bailer Peristaltic Disposable Bailer
 Positive Air Displacement Extraction Pump Extraction Port
 Electric Submersible Other _____ Dedicated Tubing
 Other: _____

WC: 4.63

$\underline{3.0} \text{ (Gals.)} \times \underline{3} = \underline{9.0} \text{ Gals.}$	<table border="1" style="width: 100%; border-collapse: collapse;"> <thead> <tr> <th>Well Diameter</th> <th>Multiplier</th> <th>Well Diameter</th> <th>Multiplier</th> </tr> </thead> <tbody> <tr> <td>1"</td> <td>0.04</td> <td>4"</td> <td><u>0.65</u></td> </tr> <tr> <td>2"</td> <td>0.16</td> <td>6"</td> <td>1.47</td> </tr> <tr> <td>3"</td> <td>0.37</td> <td>Other</td> <td>radius² * 0.163</td> </tr> </tbody> </table>	Well Diameter	Multiplier	Well Diameter	Multiplier	1"	0.04	4"	<u>0.65</u>	2"	0.16	6"	1.47	3"	0.37	Other	radius ² * 0.163	
Well Diameter	Multiplier	Well Diameter	Multiplier															
1"	0.04	4"	<u>0.65</u>															
2"	0.16	6"	1.47															
3"	0.37	Other	radius ² * 0.163															
I Case Volume	Specified Volumes	Calculated Volume																

Time	Temp (°F)	pH	Cond. (mS or <u>µS</u>)	Turbidity (NTUs)	Gals. Removed	Observations
<u>0837</u>	<u>71.6</u>	<u>6.90</u>	<u>604</u>	<u>15</u>	<u>3.0</u>	
<u>* Well</u>	<u>Dewatered</u>	<u>@ 3.5</u>	<u>gallons</u>		<u>3.5</u>	<u>DTW: 9.05</u>
<u>1055</u>	<u>70.3</u>	<u>6.85</u>	<u>639</u>	<u>40</u>	<u>—</u>	

Did well dewater? Yes No Gallons actually evacuated: 3.5

Sampling Date: 8/03/10 Sampling Time: 1055 Depth to Water: 7.32

Sample I.D.: S-3 Laboratory: CalScience Columbia Other _____

Analyzed for: TPH-G BTEX MTBE TPH-D Oxygenates (5) Other: SEECOC

EB I.D. (if applicable): _____ @ _____ Time Duplicate I.D. (if applicable): _____

Analyzed for: TPH-G BTEX MTBE TPH-D Oxygenates (5) Other: _____

D.O. (if req'd):	Pre-purge:	mg/L	Post-purge:	mg/L
O.R.P. (if req'd):	Pre-purge:	mV	Post-purge:	mV

SHELL WELL MONITORING DATA SHEET

BTS #: 100803-BP1	Site: 1601 Webster St Alameda
Sampler: BP	Date: 8/03/10
Well I.D.: S-4	Well Diameter: 2 3 4 6 8
Total Well Depth (TD): 11.33	Depth to Water (DTW): 6.09
Depth to Free Product:	Thickness of Free Product (feet):
Referenced to: PVC Grade	D.O. Meter (if req'd): YSI HACH
DTW with 80% Recharge [(Height of Water Column x 0.20) + DTW]: 7.13	

Purge Method: Bailer Waterra Sampling Method: **Bailer**
 Disposable Bailer Peristaltic Disposable Bailer
 Positive Air Displacement Extraction Pump Extraction Port
Electric Submersible Other _____ Dedicated Tubing
 Other: _____

$3.4 \text{ (Gals.)} \times 3 = 10.2 \text{ Gals.}$ I Case Volume Specified Volumes Calculated Volume	WC: 5.24 <table border="1" style="width: 100%; border-collapse: collapse;"> <thead> <tr> <th>Well Diameter</th> <th>Multiplier</th> <th>Well Diameter</th> <th>Multiplier</th> </tr> </thead> <tbody> <tr> <td>1"</td> <td>0.04</td> <td>4"</td> <td>0.65</td> </tr> <tr> <td>2"</td> <td>0.16</td> <td>6"</td> <td>1.47</td> </tr> <tr> <td>3"</td> <td>0.37</td> <td>Other</td> <td>radius² * 0.163</td> </tr> </tbody> </table>	Well Diameter	Multiplier	Well Diameter	Multiplier	1"	0.04	4"	0.65	2"	0.16	6"	1.47	3"	0.37	Other	radius ² * 0.163
Well Diameter	Multiplier	Well Diameter	Multiplier														
1"	0.04	4"	0.65														
2"	0.16	6"	1.47														
3"	0.37	Other	radius ² * 0.163														

Time	Temp (°F)	pH	Cond. (mS or µS)	Turbidity (NTUs)	Gals. Removed	Observations
0912	71.8	6.77	408	9	3.4	
* Well	Dewatered @ 4.5 gallons				4.5	DTW: 9.39
1115	72.8	6.77	433	19	—	

Did well dewater? **Yes** No Gallons actually evacuated: **4.5**

Sampling Date: **8/03/10** Sampling Time: **1115** Depth to Water: **6.15**

Sample I.D.: **S-4** Laboratory: **CalScience** Columbia Other _____

Analyzed for: TPH-G BTEX MTBE TPH-D Oxygenates (5) Other: **SEECOC**

EB I.D. (if applicable): @ _____ Duplicate I.D. (if applicable): _____

Analyzed for: TPH-G BTEX MTBE TPH-D Oxygenates (5) Other: _____

D.O. (if req'd):	Pre-purge:	mg/L	Post-purge:	mg/L
------------------	------------	------	-------------	------

O.R.P. (if req'd):	Pre-purge:	mV	Post-purge:	mV
--------------------	------------	----	-------------	----

SHELL WELL MONITORING DATA SHEET

BTS #: 100803-BP1	Site: 1601 Webster St Alameda
Sampler: BP	Date: 8/03/10
Well I.D.: S-4B	Well Diameter: 2 3 4 6 8
Total Well Depth (TD): 19.86	Depth to Water (DTW): 6.64
Depth to Free Product:	Thickness of Free Product (feet):
Referenced to: PVC Grade	D.O. Meter (if req'd): YSI HACH
DTW with 80% Recharge [(Height of Water Column x 0.20) + DTW]: 9.28	

Purge Method: Bailer Waterra Sampling Method: **Bailer**
 Disposable Bailer Peristaltic Disposable Bailer
 Positive Air Displacement Extraction Pump Extraction Port
Electric Submersible Other _____ Dedicated Tubing
 Other: _____

WC: 13.22	$\frac{8.6 \text{ (Gals.)} \times 3 \text{ Specified Volumes}}{1 \text{ Case Volume}} = 25.8 \text{ Gals. Calculated Volume}$	<table border="1" style="width: 100%; border-collapse: collapse;"> <thead> <tr> <th>Well Diameter</th> <th>Multiplier</th> <th>Well Diameter</th> <th>Multiplier</th> </tr> </thead> <tbody> <tr> <td>1"</td> <td>0.04</td> <td>4"</td> <td>0.65</td> </tr> <tr> <td>2"</td> <td>0.16</td> <td>6"</td> <td>1.47</td> </tr> <tr> <td>3"</td> <td>0.37</td> <td>Other</td> <td>radius² * 0.163</td> </tr> </tbody> </table>	Well Diameter	Multiplier	Well Diameter	Multiplier	1"	0.04	4"	0.65	2"	0.16	6"	1.47	3"	0.37	Other	radius ² * 0.163
Well Diameter	Multiplier	Well Diameter	Multiplier															
1"	0.04	4"	0.65															
2"	0.16	6"	1.47															
3"	0.37	Other	radius ² * 0.163															

Time	Temp (°F)	pH	Cond. (mS or µS)	Turbidity (NTUs)	Gals. Removed	Observations
0903	71.8	6.57	545	10	8.6	
* Well	Dewatered		@ 12.5	gallons	12.5	DTW: 16.26
1105	71.6	6.82	658	24	—	

Did well dewater? **Yes** No Gallons actually evacuated: **12.5**

Sampling Date: **8/03/10** Sampling Time: **1105** Depth to Water: **6.70**

Sample I.D.: **S-4B** Laboratory: **CalScience** Columbia Other _____

Analyzed for: TPH-G BTEX MTBE TPH-D Oxygenates (5) Other: **SEECOC**

EB I.D. (if applicable): @ Time Duplicate I.D. (if applicable):

Analyzed for: TPH-G BTEX MTBE TPH-D Oxygenates (5) Other:

D.O. (if req'd):	Pre-purge:	mg/L	Post-purge:	mg/L
------------------	------------	------	-------------	------

O.R.P. (if req'd):	Pre-purge:	mV	Post-purge:	mV
--------------------	------------	----	-------------	----

SHELL WELL MONITORING DATA SHEET

BTS #: <u>100803-BP1</u>	Site: <u>1601 Webster St Alameda</u>
Sampler: <u>BP</u>	Date: <u>8/03/10</u>
Well I.D.: <u>S-5</u>	Well Diameter: 2 3 <u>4</u> 6 8
Total Well Depth (TD): <u>11.29</u>	Depth to Water (DTW): <u>6.46</u>
Depth to Free Product:	Thickness of Free Product (feet):
Referenced to: <u>PVC</u> Grade	D.O. Meter (if req'd): YSI HACH
DTW with 80% Recharge [(Height of Water Column x 0.20) + DTW]: <u>7.42</u>	

Purge Method: Bailer Waterra Sampling Method: Bailer
 Disposable Bailer Peristaltic Disposable Bailer
 Positive Air Displacement Extraction Pump Extraction Port
Electric Submersible Other _____ Dedicated Tubing

WC: 4.83

<u>3.1</u> (Gals.) X <u>3</u> = <u>9.3</u> Gals.
1 Case Volume Specified Volumes Calculated Volume

Well Diameter	Multiplier	Well Diameter	Multiplier
1"	0.04	4"	<u>0.65</u>
2"	0.16	6"	1.47
3"	0.37	Other	radius ² * 0.163

Time	Temp (°F)	pH	Cond. (mS or <u>µS</u>)	Turbidity (NTUs)	Gals. Removed	Observations
<u>0826</u>	<u>69.8</u>	<u>6.91</u>	<u>378</u>	<u>13</u>	<u>3.1</u>	
<u>* Well Dewatered @</u>				<u>4.0 gallons</u>	<u>4.0</u>	<u>DTW: 9.48</u>
<u>1040</u>	<u>70.2</u>	<u>6.94</u>	<u>411</u>	<u>34</u>	<u>—</u>	

Did well dewater? Yes No Gallons actually evacuated: 4.0

Sampling Date: 8/03/10 Sampling Time: 1040 Depth to Water: 6.48

Sample I.D.: S-5 Laboratory: CalScience Columbia Other _____

Analyzed for: TPH-G BTEX MTBE TPH-D Oxygenates (5) Other: SEECOC

EB I.D. (if applicable): @ _____ Time Duplicate I.D. (if applicable):

Analyzed for: TPH-G BTEX MTBE TPH-D Oxygenates (5) Other:

D.O. (if req'd):	Pre-purge:	mg/L	Post-purge:	mg/L
------------------	------------	------	-------------	------

O.R.P. (if req'd):	Pre-purge:	mV	Post-purge:	mV
--------------------	------------	----	-------------	----

SHELL WELL MONITORING DATA SHEET

BTS #: 100803-BP1	Site: 1601 Webster St Alameda
Sampler: BP	Date: 8/03/10
Well I.D.: 5-6	Well Diameter: 2 3 4 6 8
Total Well Depth (TD): 11.37	Depth to Water (DTW): 6.85
Depth to Free Product:	Thickness of Free Product (feet):
Referenced to: PVC Grade	D.O. Meter (if req'd): YSI HACH
DTW with 80% Recharge [(Height of Water Column x 0.20) + DTW]: 7.75	

Purge Method: Bailer Waterra Sampling Method: **Bailer**
 Disposable Bailer Peristaltic Disposable Bailer
 Positive Air Displacement Extraction Pump Extraction Port
Electric Submersible Other _____ Dedicated Tubing
 Other: _____

WC: 4.52

$\frac{2.9 \text{ (Gals.)} \times 3}{\text{Specified Volumes}} = \frac{8.7 \text{ Gals.}}{\text{Calculated Volume}}$	<table border="1" style="width: 100%; border-collapse: collapse;"> <thead> <tr> <th>Well Diameter</th> <th>Multiplier</th> <th>Well Diameter</th> <th>Multiplier</th> </tr> </thead> <tbody> <tr> <td>1"</td> <td>0.04</td> <td>4"</td> <td>0.65</td> </tr> <tr> <td>2"</td> <td>0.16</td> <td>6"</td> <td>1.47</td> </tr> <tr> <td>3"</td> <td>0.37</td> <td>Other</td> <td>radius² * 0.163</td> </tr> </tbody> </table>	Well Diameter	Multiplier	Well Diameter	Multiplier	1"	0.04	4"	0.65	2"	0.16	6"	1.47	3"	0.37	Other	radius ² * 0.163
Well Diameter	Multiplier	Well Diameter	Multiplier														
1"	0.04	4"	0.65														
2"	0.16	6"	1.47														
3"	0.37	Other	radius ² * 0.163														

Time	Temp (°F)	pH	Cond. (mS or µS)	Turbidity (NTUs)	Gals. Removed	Observations
0935	72.7	6.69	1074	18	2.9	
* Well	Dewatered	@ 3.0	gallons		3.0	DTW: 9.34
1215	75.2	6.76	1085	39	—	

Did well dewater? **Yes** No Gallons actually evacuated: **3.0**

Sampling Date: **8/03/10** Sampling Time: **1215** Depth to Water: **6.92**

Sample I.D.: **5-6** Laboratory: **CalScience** Columbia Other _____

Analyzed for: TPH-G BTEX MTBE TPH-D Oxygenates (5) Other: **SEECOC**

EB I.D. (if applicable): @ Time Duplicate I.D. (if applicable):

Analyzed for: TPH-G BTEX MTBE TPH-D Oxygenates (5) Other:

D.O. (if req'd):	Pre-purge:	mg/L	Post-purge:	mg/L
------------------	------------	------	-------------	------

O.R.P. (if req'd):	Pre-purge:	mV	Post-purge:	mV
--------------------	------------	----	-------------	----

SHELL WELL MONITORING DATA SHEET

BTS #: <u>100803-BP1</u>	Site: <u>1601 Webster St Alameda</u>
Sampler: <u>BP</u>	Date: <u>8/03/10</u>
Well I.D.: <u>S-7</u>	Well Diameter: 2 3 <u>4</u> 6 8
Total Well Depth (TD): <u>10.92</u>	Depth to Water (DTW): <u>6.90</u>
Depth to Free Product:	Thickness of Free Product (feet):
Referenced to: <u>PVC</u> Grade	D.O. Meter (if req'd): YSI HACH
DTW with 80% Recharge [(Height of Water Column x 0.20) + DTW]: <u>7.70</u>	

Purge Method: <u>Bailer</u> Disposable Bailer Positive Air Displacement <u>Electric Submersible</u>	Waterra Peristaltic Extraction Pump Other _____	Sampling Method: <u>Bailer</u> Disposable Bailer Extraction Port Dedicated Tubing Other: _____
--	--	--

WC: 4.02

$\underline{2.6} \text{ (Gals.)} \times \underline{3} = \underline{7.8} \text{ Gals.}$ 1 Case Volume Specified Volumes Calculated Volume	<table style="width: 100%; border-collapse: collapse;"> <thead> <tr> <th style="text-align: left;">Well Diameter</th> <th style="text-align: left;">Multiplier</th> <th style="text-align: left;">Well Diameter</th> <th style="text-align: left;">Multiplier</th> </tr> </thead> <tbody> <tr> <td>1"</td> <td>0.04</td> <td>4"</td> <td><u>0.65</u></td> </tr> <tr> <td>2"</td> <td>0.16</td> <td>6"</td> <td>1.47</td> </tr> <tr> <td>3"</td> <td>0.37</td> <td>Other</td> <td>radius² * 0.163</td> </tr> </tbody> </table>	Well Diameter	Multiplier	Well Diameter	Multiplier	1"	0.04	4"	<u>0.65</u>	2"	0.16	6"	1.47	3"	0.37	Other	radius ² * 0.163
Well Diameter	Multiplier	Well Diameter	Multiplier														
1"	0.04	4"	<u>0.65</u>														
2"	0.16	6"	1.47														
3"	0.37	Other	radius ² * 0.163														

Time	Temp (°F)	pH	Cond. (mS or <u>µS</u>)	Turbidity (NTUs)	Gals. Removed	Observations
<u>0944</u>	<u>71.8</u>	<u>6.36</u>	<u>1277</u>	<u>20</u>	<u>2.6</u>	<u>odor</u>
<u>* Well</u>	<u>Dewatered</u>	<u>@</u>	<u>3.0</u>	<u>gallons</u>	<u>3.0</u>	<u>DTW: 9.25</u>
<u>1230</u>	<u>74.7</u>	<u>6.51</u>	<u>1380</u>	<u>17</u>	—	

Did well dewater? Yes No Gallons actually evacuated: 3.0

Sampling Date: 8/03/10 Sampling Time: 1230 Depth to Water: 7.14

Sample I.D.: S-7 Laboratory: CalScience Columbia Other _____

Analyzed for: TPH-G BTEX MTBE TPH-D Oxygenates (5) Other: SEECOC

EB I.D. (if applicable): @ _____ Time Duplicate I.D. (if applicable): _____

Analyzed for: TPH-G BTEX MTBE TPH-D Oxygenates (5) Other: _____

D.O. (if req'd): Pre-purge: _____ mg/L	Post-purge: _____ mg/L
--	------------------------

O.R.P. (if req'd): Pre-purge: _____ mV	Post-purge: _____ mV
--	----------------------

SHELL WELL MONITORING DATA SHEET

BTS #: <u>100803-BP1</u>	Site: <u>1601 Webster St Alameda</u>
Sampler: <u>BP</u>	Date: <u>8/03/10</u>
Well I.D.: <u>S-8</u>	Well Diameter: 2 3 <u>4</u> 6 8
Total Well Depth (TD): <u>11.74</u>	Depth to Water (DTW): <u>7.64</u>
Depth to Free Product:	Thickness of Free Product (feet):
Referenced to: <u>PVC</u> Grade	D.O. Meter (if req'd): YSI HACH
DTW with 80% Recharge [(Height of Water Column x 0.20) + DTW]: <u>8.46</u>	

Purge Method: <u>Bailer</u>	Water: <u>Peristaltic</u>	Sampling Method: <u>Bailer</u>
<u>Disposible Bailer</u>	<u>Extraction Pump</u>	<u>Disposible Bailer</u>
<u>Positive Air Displacement</u>	<u>Other</u>	<u>Extraction Port</u>
<u>Electric Submersible</u>		<u>Dedicated Tubing</u>
		Other:

WC: 4.1

<u>2.7</u> (Gals.) X <u>3</u> = <u>8.1</u> Gals.		
1 Case Volume	Specified Volumes	Calculated Volume

Well Diameter	Multiplier	Well Diameter	Multiplier
1"	0.04	4"	<u>0.65</u>
2"	0.16	6"	1.47
3"	0.37	Other	radius ² * 0.163

Time	Temp (°F)	pH	Cond. (mS or <u>uS</u>)	Turbidity (NTUs)	Gals. Removed	Observations
<u>1005</u>	<u>71.7</u>	<u>6.53</u>	<u>1465</u>	<u>16</u>	<u>2.7</u>	<u>odor</u>
<u>* Well</u>	<u>Dewatered @ 3.0 gallons</u>				<u>3.0</u>	<u>9.98</u>
<u>1300</u>	<u>73.1</u>	<u>6.67</u>	<u>1499</u>	<u>51</u>		

Did well dewater? Yes No Gallons actually evacuated: 3.0

Sampling Date: 8/03/10 Sampling Time: 1300 Depth to Water: 7.65

Sample I.D.: S-8 Laboratory: CalScience Columbia Other

Analyzed for: TPH-G BTEX MTBE TPH-D Oxygenates (5) Other: SEECOC

EB I.D. (if applicable): @ Time Duplicate I.D. (if applicable):

Analyzed for: TPH-G BTEX MTBE TPH-D Oxygenates (5) Other:

D.O. (if req'd):	Pre-purge:	mg/L	Post-purge:	mg/L
O.R.P. (if req'd):	Pre-purge:	mV	Post-purge:	mV

SHELL WELL MONITORING DATA SHEET

BTS #: <u>100803-BP1</u>	Site: <u>1601 Webster St Alameda</u>
Sampler: <u>BP</u>	Date: <u>8/03/10</u>
Well I.D.: <u>S-9</u>	Well Diameter: 2 3 <u>4</u> 6 8
Total Well Depth (TD): <u>11.82</u>	Depth to Water (DTW): <u>7.02</u>
Depth to Free Product:	Thickness of Free Product (feet):
Referenced to: <u>PVC</u> Grade	D.O. Meter (if req'd): YSI HACH
DTW with 80% Recharge [(Height of Water Column x 0.20) + DTW]: <u>7.98</u>	

Purge Method: Bailer Waterra Sampling Method: Bailer
 Disposable Bailer Peristaltic Disposable Bailer
 Positive Air Displacement Extraction Pump Extraction Port
Electric Submersible Other _____ Dedicated Tubing
 Other: _____

$\underline{3.1} \text{ (Gals.)} \times \underline{3} = \underline{9.3} \text{ Gals.}$ 1 Case Volume Specified Volumes Calculated Volume	WC: <u>4.8</u> <table border="1" style="width: 100%; border-collapse: collapse;"> <tr> <th>Well Diameter</th> <th>Multiplier</th> <th>Well Diameter</th> <th>Multiplier</th> </tr> <tr> <td>1"</td> <td>0.04</td> <td>4"</td> <td><u>0.65</u></td> </tr> <tr> <td>2"</td> <td>0.16</td> <td>6"</td> <td>1.47</td> </tr> <tr> <td>3"</td> <td>0.37</td> <td>Other</td> <td>radius² * 0.163</td> </tr> </table>	Well Diameter	Multiplier	Well Diameter	Multiplier	1"	0.04	4"	<u>0.65</u>	2"	0.16	6"	1.47	3"	0.37	Other	radius ² * 0.163
Well Diameter	Multiplier	Well Diameter	Multiplier														
1"	0.04	4"	<u>0.65</u>														
2"	0.16	6"	1.47														
3"	0.37	Other	radius ² * 0.163														

Time	Temp (°F)	pH	Cond. (mS or <u>µS</u>)	Turbidity (NTUs)	Gals. Removed	Observations
<u>0955</u>	<u>73.0</u>	<u>6.53</u>	<u>1517</u>	<u>14</u>	<u>3.1</u>	<u>odor</u>
<u>* Well</u>	<u>Dewatered</u>		<u>3.5 gallons</u>		<u>3.5</u>	<u>DTW: 9.28</u>
<u>1245</u>	<u>74.1</u>	<u>6.66</u>	<u>1580</u>	<u>41</u>	<u>—</u>	

Did well dewater? Yes No Gallons actually evacuated: 3.5

Sampling Date: 8/03/10 Sampling Time: 1245 Depth to Water: 7.10

Sample I.D.: S-9 Laboratory: CalScience Columbia Other _____

Analyzed for: TPH-G BTEX MTBE TPH-D Oxygenates (5) Other: SEECOC

EB I.D. (if applicable): @ _____ Time Duplicate I.D. (if applicable): _____

Analyzed for: TPH-G BTEX MTBE TPH-D Oxygenates (5) Other: _____

D.O. (if req'd):	Pre-purge:	mg/L	Post-purge:	mg/L
O.R.P. (if req'd):	Pre-purge:	mV	Post-purge:	mV

APPENDIX B

TRC - DATA TABLES FOR FORMER 76 STATION NO. 0843

Table 1
CURRENT FLUID LEVELS AND SELECTED ANALYTICAL RESULTS
 August 3, 2010
 Former 76 Station 0843

Date Sampled	TOC Elevation (feet)	Depth to Water (feet)	LPH Thickness (feet)	Ground-water Elevation (feet)	Change in Elevation (feet)	TPH-G 8015 (µg/l)	TPH-G (GC/MS) (µg/l)	Benzene (µg/l)	Toluene (µg/l)	Ethyl-benzene (µg/l)	Total Xylenes (µg/l)	MTBE (8021B) (µg/l)	MTBE (8260B) (µg/l)	Comments
MW-1				(Screen Interval in feet: 4.5-20.5)										
8/3/2010	19.13	7.20	0.00	11.93	-0.62	--	280	ND<1.0	ND<1.0	ND<1.0	ND<2.0	--	1400	
MW-1AR				(Screen Interval in feet: 25-30)										
8/3/2010	19.29	7.48	0.00	11.81	-0.58	--	ND<50	ND<0.50	ND<0.50	ND<0.50	ND<1.0	--	81	
MW-1BR				(Screen Interval in feet: 30-35)										
8/3/2010	19.13	7.44	0.00	11.69	-0.16	--	ND<50	ND<0.50	ND<0.50	ND<0.50	ND<1.0	--	280	
MW-3				(Screen Interval in feet: 5.0-20.0)										
8/3/2010	18.05	6.47	0.00	11.58	-0.55	--	ND<50	ND<0.50	ND<0.50	ND<0.50	ND<1.0	--	0.78	
MW-4				(Screen Interval in feet: 5.0-20.5)										
8/3/2010	18.14	6.47	0.00	11.67	-0.69	--	ND<50	ND<0.50	ND<0.50	ND<0.50	ND<1.0	--	ND<0.50	
MW-5				(Screen Interval in feet: 5-20)										
8/3/2010	16.45	5.89	0.00	10.56	-0.50	--	ND<50	ND<0.50	ND<0.50	ND<0.50	ND<1.0	--	ND<0.50	
MW-6				(Screen Interval in feet: 5-20)										
8/3/2010	16.97	5.96	0.00	11.01	-0.44	--	71	ND<0.50	ND<0.50	ND<0.50	ND<1.0	--	180	
MW-7				(Screen Interval in feet: 25-30)										
8/3/2010	17.81	6.36	0.00	11.45	-0.62	--	1600	ND<10	ND<10	ND<10	ND<20	--	12000	
MW-8				(Screen Interval in feet: 25-30)										
8/3/2010	18.13	6.56	0.00	11.57	-0.49	--	1200	ND<5.0	ND<5.0	ND<5.0	ND<10	--	5600	
MW-9				(Screen Interval in feet: 20-25)										
8/3/2010	18.75	7.00	0.00	11.75	-0.41	--	ND<50	ND<0.50	ND<0.50	ND<0.50	ND<1.0	--	99	
MW-10				(Screen Interval in feet: 25-30)										
8/3/2010	18.84	7.14	0.00	11.70	-0.58	--	ND<50	ND<0.50	ND<0.50	ND<0.50	ND<1.0	--	2.3	
MW-11				(Screen Interval in feet: 25-30)										
8/3/2010	18.72	6.90	0.00	11.82	-0.54	--	1400	ND<5.0	ND<5.0	ND<5.0	ND<10	--	6000	

Table 1 a
ADDITIONAL CURRENT ANALYTICAL RESULTS
Former 76 Station 0843

Date Sampled									Carbon	Chromium	Chromium	Chromium
	TBA (µg/l)	Ethanol (8260B) (µg/l)	Ethylene- dibromide (EDB) (µg/l)	EDB (504) (µg/l)	1,2-DCA (EDC) (µg/l)	DIPE (µg/l)	ETBE (µg/l)	TAME (µg/l)	(organic, total) (mg/l)	VI (µg/l)	(total) (µg/l)	(dissolved) (µg/l)
MW-1 8/3/2010	140	ND<500	ND<1.0	--	ND<1.0	ND<1.0	ND<1.0	ND<1.0	1.5	ND<2.0	70	ND<10
MW-1AR 8/3/2010	ND<10	ND<250	ND<0.50	--	ND<0.50	ND<0.50	ND<0.50	ND<0.50	2.2	ND<2.0	ND<10	ND<10
MW-1BR 8/3/2010	ND<10	ND<250	ND<0.50	--	ND<0.50	ND<0.50	ND<0.50	ND<0.50	1.8	ND<2.0	25	ND<10
MW-3 8/3/2010	ND<10	ND<250	ND<0.50	--	ND<0.50	ND<0.50	ND<0.50	ND<0.50	--	--	--	--
MW-4 8/3/2010	ND<10	ND<250	ND<0.50	--	ND<0.50	ND<0.50	ND<0.50	ND<0.50	--	--	--	--
MW-5 8/3/2010	ND<10	ND<250	ND<0.50	--	ND<0.50	ND<0.50	ND<0.50	ND<0.50	--	--	--	--
MW-6 8/3/2010	ND<10	ND<250	ND<0.50	ND<0.010	ND<0.50	ND<0.50	ND<0.50	ND<0.50	--	--	--	--
MW-7 8/3/2010	1400	ND<5000	ND<10	--	ND<10	ND<10	ND<10	ND<10	3.6	ND<2.0	79	ND<10
MW-8 8/3/2010	670	ND<2500	ND<5.0	ND<0.010	ND<5.0	ND<5.0	ND<5.0	ND<5.0	3.9	ND<2.0	74	ND<10
MW-9 8/3/2010	ND<10	ND<250	ND<0.50	--	ND<0.50	ND<0.50	ND<0.50	ND<0.50	2.6	2.5	25	ND<10
MW-10 8/3/2010	ND<10	ND<250	ND<0.50	--	ND<0.50	ND<0.50	ND<0.50	ND<0.50	2.0	8.7	19	ND<10
MW-11 8/3/2010	620	ND<2500	ND<5.0	ND<0.010	ND<5.0	ND<5.0	ND<5.0	ND<5.0	2.9	ND<2.0	ND<10	ND<10

Table 1 b
ADDITIONAL CURRENT ANALYTICAL RESULTS
Former 76 Station 0843

Date Sampled	Iron Ferrous (µg/l)	Manganese (dissolved) (µg/l)	Manganese (total) (µg/l)	Nitrogen as Nitrate (mg/l)	Sulfate (mg/l)	Dissolved Oxygen (Lab) (mg O/)	Redox Potential (ORP-Lab) (mV)	Specific Conductance (µmhos)	Post-purge Dissolved Oxygen (mg/l)	Pre-purge Dissolved Oxygen (mg/l)	Pre-purge ORP (mV)	Post-purge ORP (mV)
MW-1 8/3/2010	ND<100	1.8	1100	16	24	6.7	333.4	508	1.10	1.68	172	158
MW-1AR 8/3/2010	550	180	230	21	31	8.1	225.1	537	0.39	0.58	148	108
MW-1BR 8/3/2010	240	130	230	26	28	7.3	271.8	548	0.37	0.43	54	59
MW-3 8/3/2010	--	--	--	--	--	6.7	279.4	601	0.95	2.24	103	103
MW-4 8/3/2010	--	--	--	--	--	8.3	280.9	1110	5.26	2.88	102	106
MW-5 8/3/2010	--	--	--	--	--	8.6	288.2	611	7.12	2.08	62	102
MW-6 8/3/2010	--	--	--	--	--	8.0	291.7	530	0.72	1.35	96	103
MW-7 8/3/2010	4500	1100	1500	3.9	69	8.9	105.6	745	2.18	1.05	112	105
MW-8 8/3/2010	1500	860	1300	6.8	85	8.9	218.5	733	3.03	0.90	88	101
MW-9 8/3/2010	160	120	540	5.8	42	7.2	300.6	651	1.02	0.70	48	64
MW-10 8/3/2010	150	10	150	12	27	8.4	315.2	476	3.71	3.62	74	62
MW-11 8/3/2010	100	440	730	3.3	20	6.9	317.6	727	0.54	1.21	12	-20

Table 2
HISTORIC FLUID LEVELS AND SELECTED ANALYTICAL RESULTS
March 1999 Through August 2010
Former 76 Station 0843

Date Sampled	TOC Elevation (feet)	Depth to Water (feet)	LPH Thickness (feet)	Ground-water Elevation (feet)	Change in Elevation (feet)	TPH-G 8015 (µg/l)	TPH-G (GC/MS) (µg/l)	Benzene (µg/l)	Toluene (µg/l)	Ethyl-benzene (µg/l)	Total Xylenes (µg/l)	MTBE (8021B) (µg/l)	MTBE (8260B) (µg/l)	Comments	
MW-1						(Screen Interval in feet: 4.5-20.5)									
3/5/1999	16.18	--	--	--	--	86.6	--	ND	2.04	ND	4.06	--	23.9		
6/3/1999	16.18	6.24	0.00	9.94	--	ND	--	ND	ND	ND	ND	ND	ND		
9/2/1999	16.18	7.19	0.00	8.99	-0.95	ND	--	ND	ND	ND	ND	ND	ND		
12/14/1999	16.18	8.07	0.00	8.11	-0.88	ND	--	ND	ND	ND	ND	ND	--		
3/14/2000	16.18	5.47	0.00	10.71	2.60	ND	--	ND	ND	ND	ND	ND	--		
5/31/2000	16.18	6.22	0.00	9.96	-0.75	ND	--	ND	ND	ND	ND	ND	--		
8/29/2000	16.18	6.82	0.00	9.36	-0.60	ND	--	ND	ND	ND	ND	ND	--		
12/1/2000	16.18	7.54	0.00	8.64	-0.72	ND	--	ND	ND	ND	ND	ND	--		
3/17/2001	16.18	5.73	0.00	10.45	1.81	ND	--	ND	ND	ND	ND	ND	--		
5/23/2001	16.18	6.43	0.00	9.75	-0.70	ND	--	ND	ND	ND	ND	ND	--		
9/24/2001	16.18	7.12	0.00	9.06	-0.69	ND<50	--	ND<0.50	ND<0.50	ND<0.50	ND<0.50	ND<5.0	--		
12/10/2001	16.18	6.89	0.00	9.29	0.23	ND<50	--	ND<0.50	ND<0.50	ND<0.50	ND<0.50	ND<5.0	--		
3/11/2002	16.18	5.61	0.00	10.57	1.28	ND<50	--	ND<0.50	ND<0.50	ND<0.50	ND<0.50	ND<5.0	--		
6/7/2002	16.18	5.71	0.00	10.47	-0.10	ND<50	--	ND<0.50	ND<0.50	ND<0.50	ND<0.50	ND<2.5	--		
9/3/2002	16.18	--	--	--	--	--	--	--	--	--	--	--	--	Not monitored/sampled	
12/12/2002	16.18	7.80	0.00	8.38	--	--	--	--	--	--	--	--	--	No longer sampled	
3/13/2003	16.18	5.94	0.00	10.24	1.86	--	--	--	--	--	--	--	--		
6/12/2003	16.18	6.10	0.00	10.08	-0.16	--	--	--	--	--	--	--	--		
9/12/2003	16.18	6.65	0.00	9.53	-0.55	--	--	--	--	--	--	--	--		
12/31/2003	16.18	5.74	0.00	10.44	0.91	--	--	--	--	--	--	--	--	Monitored only	
2/12/2004	16.18	6.02	0.00	10.16	-0.28	--	--	--	--	--	--	--	--	Monitored only	
6/7/2004	16.18	6.61	0.00	9.57	-0.59	--	--	--	--	--	--	--	--	Monitored only	

Table 2
HISTORIC FLUID LEVELS AND SELECTED ANALYTICAL RESULTS
March 1999 Through August 2010
Former 76 Station 0843

Date Sampled	TOC Elevation (feet)	Depth to Water (feet)	LPH Thickness (feet)	Ground-water Elevation (feet)	Change in Elevation (feet)	TPH-G 8015 (µg/l)	TPH-G (GC/MS) (µg/l)	Benzene (µg/l)	Toluene (µg/l)	Ethyl-benzene (µg/l)	Total Xylenes (µg/l)	MTBE (8021B) (µg/l)	MTBE (8260B) (µg/l)	Comments
MW-1 continued														
9/17/2004	16.18	7.58	0.00	8.60	-0.97	--	--	--	--	--	--	--	--	Sampled Q1 only
12/11/2004	16.18	6.49	0.00	9.69	1.09	--	--	--	--	--	--	--	--	Sampled Q1 only
3/15/2005	16.18	5.28	0.00	10.90	1.21	--	ND<50	ND<0.50	ND<0.50	ND<0.50	ND<1.0	--	27	
5/17/2005	16.18	5.83	0.00	10.35	-0.55	--	--	--	--	--	--	--	--	Sampled Q1 only
7/27/2005	16.18	6.52	0.00	9.66	-0.69	--	--	--	--	--	--	--	--	Sampled Q1 only
11/23/2005	16.18	7.28	0.00	8.90	-0.76	--	--	--	--	--	--	--	--	Sampled Q1 only
2/24/2006	16.18	6.60	0.00	9.58	0.68	--	910	ND<0.50	ND<0.50	ND<0.50	ND<1.0	--	5100	
5/30/2006	16.18	6.48	0.00	9.70	0.12	--	--	--	--	--	--	--	--	Sampled Q1 only
8/30/2006	16.18	9.51	0.00	6.67	-3.03	--	--	--	--	--	--	--	--	Sampled Q1 only
11/22/2006	16.18	7.05	0.00	9.13	2.46	--	220	ND<0.50	ND<0.50	ND<0.50	ND<0.50	--	420	
2/23/2007	16.18	6.40	0.00	9.78	0.65	--	1300	ND<5.0	ND<5.0	ND<5.0	ND<5.0	--	1700	
5/18/2007	16.18	6.65	0.00	9.53	-0.25	--	2300	ND<5.0	ND<5.0	ND<5.0	ND<5.0	--	3300	
8/10/2007	16.18	7.26	0.00	8.92	-0.61	--	4100	ND<25	ND<25	ND<25	ND<25	--	4300	
11/9/2007	16.18	7.40	0.00	8.78	-0.14	--	5700	ND<25	ND<25	ND<25	ND<25	--	5400	
2/8/2008	16.18	6.09	0.00	10.09	1.31	--	2600	ND<5.0	ND<5.0	ND<5.0	ND<10	--	4100	
5/16/2008	16.18	6.87	0.00	9.31	-0.78	--	1800	ND<12	ND<12	ND<12	42	--	3500	
8/15/2008	16.18	7.78	0.00	8.40	-0.91	--	1200	ND<5.0	ND<5.0	ND<5.0	ND<10	--	1900	
11/26/2008	16.18	8.65	0.00	7.53	-0.87	--	720	ND<0.50	ND<0.50	ND<0.50	ND<1.0	--	2400	
2/24/2009	19.13	6.73	0.00	12.40	4.87	--	630	ND<0.50	ND<0.50	ND<0.50	ND<1.0	--	2300	
5/28/2009	19.13	6.46	0.00	12.67	0.27	--	1000	ND<10	ND<10	ND<10	ND<20	--	4100	
9/14/2009	19.13	7.60	0.00	11.53	-1.14	--	1700	ND<5.0	ND<5.0	ND<5.0	ND<10	--	2100	
11/13/2009	19.13	7.83	0.00	11.30	-0.23	--	--	--	--	--	--	--	--	Sampled Q1 and Q3 only
2/5/2010	19.13	6.72	0.00	12.41	1.11	--	1600	ND<12	ND<12	ND<12	ND<25	--	3400	

Table 2
HISTORIC FLUID LEVELS AND SELECTED ANALYTICAL RESULTS
March 1999 Through August 2010
Former 76 Station 0843

Date Sampled	TOC Elevation (feet)	Depth to Water (feet)	LPH Thickness (feet)	Ground-water Elevation (feet)	Change in Elevation (feet)	TPH-G 8015 (µg/l)	TPH-G (GC/MS) (µg/l)	Benzene (µg/l)	Toluene (µg/l)	Ethyl-benzene (µg/l)	Total Xylenes (µg/l)	MTBE (8021B) (µg/l)	MTBE (8260B) (µg/l)	Comments
MW-1 continued														
6/7/2010	19.13	6.58	0.00	12.55	0.14	--	--	--	--	--	--	--	--	Sampled Q1 and Q3 only
8/3/2010	19.13	7.20	0.00	11.93	-0.62	--	280	ND<1.0	ND<1.0	ND<1.0	ND<2.0	--	1400	
MW-1AR (Screen Interval in feet: 25-30)														
5/28/2009	19.29	7.25	0.00	12.04	--	--	380	ND<0.50	ND<0.50	ND<0.50	ND<1.0	--	930	
9/14/2009	19.29	7.83	0.00	11.46	-0.58	--	480	ND<1.0	ND<1.0	ND<1.0	ND<2.0	--	890	
11/13/2009	19.29	8.07	0.00	11.22	-0.24	--	290	ND<0.50	ND<0.50	ND<0.50	ND<1.0	--	580	
2/5/2010	19.29	7.15	0.00	12.14	0.92	--	140	ND<0.50	ND<0.50	ND<0.50	ND<1.0	--	350	
6/7/2010	19.29	6.90	0.00	12.39	0.25	--	120	ND<0.50	ND<0.50	ND<0.50	ND<1.0	--	200	
8/3/2010	19.29	7.48	0.00	11.81	-0.58	--	ND<50	ND<0.50	ND<0.50	ND<0.50	ND<1.0	--	81	
MW-1BR (Screen Interval in feet: 30-35)														
5/28/2009	19.13	6.70	0.00	12.43	--	--	290	ND<0.50	ND<0.50	ND<0.50	ND<1.0	--	810	
9/14/2009	19.13	7.80	0.00	11.33	-1.10	--	450	ND<1.0	ND<1.0	ND<1.0	ND<2.0	--	680	
11/13/2009	19.13	7.88	0.00	11.25	-0.08	--	270	ND<0.50	ND<0.50	ND<0.50	ND<1.0	--	490	
2/5/2010	19.13	7.84	0.00	11.29	0.04	--	130	ND<0.50	ND<0.50	ND<0.50	ND<1.0	--	280	
6/7/2010	19.13	7.28	0.00	11.85	0.56	--	180	ND<0.50	ND<0.50	ND<0.50	ND<1.0	--	320	
8/3/2010	19.13	7.44	0.00	11.69	-0.16	--	ND<50	ND<0.50	ND<0.50	ND<0.50	ND<1.0	--	280	
MW-2 (Screen Interval in feet: 4.5-20.5)														
3/5/1999	15.57	--	0.00	--	--	34400	--	2070	7710	2340	8240	--	8460	
6/3/1999	15.57	5.96	0.00	9.61	--	51200	--	1820	7570	2510	7320	6460	8800	
9/2/1999	15.57	6.85	0.00	8.72	-0.89	17000	--	1000	3100	1400	3700	4000	3720	
12/14/1999	15.57	7.65	0.00	7.92	-0.80	83000	--	3000	22000	4500	17000	9100	11000	
3/14/2000	15.57	5.26	0.00	10.31	2.39	31000	--	1600	4600	2300	7300	5700	8700	

Table 2
HISTORIC FLUID LEVELS AND SELECTED ANALYTICAL RESULTS
March 1999 Through August 2010
Former 76 Station 0843

Date Sampled	TOC Elevation (feet)	Depth to Water (feet)	LPH Thickness (feet)	Ground-water Elevation (feet)	Change in Elevation (feet)	TPH-G 8015 (µg/l)	TPH-G (GC/MS) (µg/l)	Benzene (µg/l)	Toluene (µg/l)	Ethyl-benzene (µg/l)	Total Xylenes (µg/l)	MTBE (8021B) (µg/l)	MTBE (8260B) (µg/l)	Comments
MW-2 continued														
5/31/2000	15.57	5.60	0.00	9.97	-0.34	9970	--	598	1030	487	2060	2500	1670	
8/29/2000	15.57	6.35	0.00	9.22	-0.75	7900	--	390	1500	280	1900	1800	1300	
12/1/2000	15.57	7.06	0.00	8.51	-0.71	87500	--	1860	17400	5590	19400	6220	3790	
3/17/2001	15.57	5.98	0.00	9.59	1.08	4310	--	371	59.0	280	682	321	433	
5/23/2001	15.57	6.97	0.00	8.60	-0.99	45400	--	374	4490	2790	10900	ND	406	
9/24/2001	15.57	7.56	0.00	8.01	-0.59	76000	--	430	13000	4700	18000	ND<2000	480	
12/10/2001	15.57	6.52	0.00	9.05	1.04	82000	--	320	9100	4400	16000	ND<2500	270	
3/11/2002	15.57	5.51	0.00	10.06	1.01	14000	--	75	1400	1100	3600	ND<250	150	
6/7/2002	15.57	5.73	0.00	9.84	-0.22	14000	--	120	1200	1400	4700	540	200	
9/3/2002	15.57	6.81	0.00	8.76	-1.08	10000	--	150	1200	610	2800	510	460	
12/12/2002	15.57	--	--	--	--	--	--	--	--	--	--	--	--	Destroyed; Replaced with MW-2A
MW-2a (Screen Interval in feet: 5-11.5)														
12/12/2002	15.56	7.45	0.00	8.11	--	3400	--	80	260	210	1000	380	400	
3/13/2003	--	5.85	0.00	--	--	ND<50	--	ND<0.50	ND<0.50	ND<0.50	1.8	2.4	2.4	
6/12/2003	--	6.08	0.00	--	--	ND<50	--	0.59	0.69	ND<0.50	1.2	6.0	4.7	
9/12/2003	15.56	6.54	0.00	9.02	--	--	120	1.8	4.2	6.1	20	--	6.6	
12/31/2003	15.56	5.63	0.00	9.93	0.91	88	--	0.79	1.8	3.6	14	ND<5.0	2.9	
2/12/2004	15.56	5.68	0.00	9.88	-0.05	160	--	2.6	4.8	13	48	7.2	7.9	
6/7/2004	15.56	6.21	0.00	9.35	-0.53	94	--	0.80	1.2	2.1	9.1	4.5	3.7	
9/17/2004	15.56	7.16	0.00	8.40	-0.95	--	230	3.5	6.1	13	41	--	83	
12/11/2004	15.56	5.84	0.00	9.72	1.32	--	ND<50	ND<0.50	ND<0.50	ND<0.50	ND<1.0	--	1.2	
3/15/2005	15.56	5.52	0.00	10.04	0.32	--	92	0.84	1.7	2.4	9.8	--	ND<10	

Table 2
HISTORIC FLUID LEVELS AND SELECTED ANALYTICAL RESULTS
March 1999 Through August 2010
Former 76 Station 0843

Date Sampled	TOC Elevation (feet)	Depth to Water (feet)	LPH Thickness (feet)	Ground-water Elevation (feet)	Change in Elevation (feet)	TPH-G 8015 (µg/l)	TPH-G (GC/MS) (µg/l)	Benzene (µg/l)	Toluene (µg/l)	Ethyl-benzene (µg/l)	Total Xylenes (µg/l)	MTBE (8021B) (µg/l)	MTBE (8260B) (µg/l)	Comments
MW-2A continued														
5/17/2005	15.56	5.55	0.00	10.01	-0.03	--	54	2.1	1.7	1.9	7.0	--	2.9	
7/27/2005	15.56	6.16	0.00	9.40	-0.61	--	ND<50	0.66	1.1	1.3	4.2	--	3.7	
11/23/2005	15.56	6.88	0.00	8.68	-0.72	--	120	1.3	2.8	7.8	30	--	10	
2/24/2006	15.56	5.79	0.00	9.77	1.09	--	84	0.51	1.2	4.2	16	--	7.2	
5/30/2006	15.56	5.62	0.00	9.94	0.17	--	69	0.90	2.2	3.7	14	--	4.1	
8/30/2006	15.56	6.38	0.00	9.18	-0.76	--	77	ND<0.50	0.50	1.0	3.3	--	2.5	
11/22/2006	15.56	6.60	0.00	8.96	-0.22	--	ND<50	ND<0.50	ND<0.50	ND<0.50	2.2	--	0.59	
2/23/2007	15.56	6.05	0.00	9.51	0.55	--	ND<50	ND<0.50	0.66	ND<0.50	1.1	--	0.72	
5/18/2007	15.56	6.29	0.00	9.27	-0.24	--	ND<50	ND<0.50	ND<0.50	0.68	1.6	--	0.81	
8/10/2007	15.56	6.90	0.00	8.66	-0.61	--	ND<50	ND<0.50	ND<0.50	1.6	3.9	--	ND<0.50	
11/9/2007	15.56	6.96	0.00	8.60	-0.06	--	ND<50	ND<0.50	ND<0.50	2.4	4.4	--	ND<0.50	
2/8/2008	15.56	5.76	0.00	9.80	1.20	--	ND<50	ND<0.50	ND<0.50	ND<0.50	ND<1.0	--	ND<0.50	
5/16/2008	15.56	6.50	0.00	9.06	-0.74	--	ND<50	ND<0.50	ND<0.50	0.56	1.2	--	ND<0.50	
8/15/2008	15.56	7.35	0.00	8.21	-0.85	--	78	ND<0.50	0.79	2.9	6.5	--	ND<0.50	
11/26/2008	15.56	8.12	0.00	7.44	-0.77	--	120	0.56	0.66	4.6	6.0	--	1.8	
2/24/2009	18.51	6.19	0.00	12.32	4.88	--	ND<50	ND<0.50	ND<0.50	ND<0.50	ND<1.0	--	ND<0.50	
MW-3 (Screen Interval in feet: 5.0-20.0)														
3/5/1999	15.11	--	0.00	--	--	135	--	ND	ND	ND	4.84	--	2.46	
6/3/1999	15.11	5.57	0.00	9.54	--	ND	--	ND	ND	ND	ND	5.23	12.7	
9/2/1999	15.11	6.50	0.00	8.61	-0.93	ND	--	ND	ND	ND	ND	13	11	
12/14/1999	15.11	7.28	0.00	7.83	-0.78	ND	--	ND	ND	ND	ND	ND	--	
3/14/2000	15.11	4.87	0.00	10.24	2.41	ND	--	ND	ND	ND	ND	7.2	6.3	
5/31/2000	15.11	5.58	0.00	9.53	-0.71	ND	--	ND	ND	ND	ND	ND	--	

Table 2
HISTORIC FLUID LEVELS AND SELECTED ANALYTICAL RESULTS
 March 1999 Through August 2010
 Former 76 Station 0843

Date Sampled	TOC Elevation (feet)	Depth to Water (feet)	LPH Thickness (feet)	Ground-water Elevation (feet)	Change in Elevation (feet)	TPH-G 8015 (µg/l)	TPH-G (GC/MS) (µg/l)	Benzene (µg/l)	Toluene (µg/l)	Ethyl-benzene (µg/l)	Total Xylenes (µg/l)	MTBE (8021B) (µg/l)	MTBE (8260B) (µg/l)	Comments
MW-3 continued														
8/29/2000	15.11	6.06	0.00	9.05	-0.48	ND	--	ND	ND	ND	ND	ND	ND	
12/1/2000	15.11	6.76	0.00	8.35	-0.70	ND	--	ND	ND	ND	ND	ND	--	
3/17/2001	15.11	5.09	0.00	10.02	1.67	ND	--	ND	ND	ND	ND	ND	--	
5/23/2001	15.11	5.72	0.00	9.39	-0.63	ND	--	ND	ND	ND	ND	ND	--	
9/24/2001	15.11	6.34	0.00	8.77	-0.62	ND<50	--	ND<0.50	ND<0.50	ND<0.50	ND<0.50	ND<5.0	--	
12/10/2001	15.11	6.31	0.00	8.80	0.03	ND<50	--	ND<0.50	ND<0.50	ND<0.50	ND<0.50	ND<5.0	--	
3/11/2002	15.11	5.15	0.00	9.96	1.16	ND<50	--	ND<0.50	ND<0.50	ND<0.50	ND<0.50	ND<5.0	--	
6/7/2002	15.11	5.45	0.00	9.66	-0.30	ND<50	--	ND<0.50	ND<0.50	ND<0.50	ND<0.50	ND<2.5	--	
12/12/2002	15.11	7.15	0.00	7.96	-1.70	--	--	--	--	--	--	--	--	No longer sampled
3/13/2003	15.11	5.37	0.00	9.74	1.78	--	--	--	--	--	--	--	--	
6/12/2003	15.11	5.51	0.00	9.60	-0.14	--	--	--	--	--	--	--	--	
9/12/2003	15.11	6.03	0.00	9.08	-0.52	--	--	--	--	--	--	--	--	
12/31/2003	15.11	5.62	0.00	9.49	0.41	--	--	--	--	--	--	--	--	Monitored only
2/12/2004	15.11	5.51	0.00	9.60	0.11	--	--	--	--	--	--	--	--	Monitored only
6/7/2004	15.11	5.92	0.00	9.19	-0.41	--	--	--	--	--	--	--	--	Monitored only
9/17/2004	15.11	--	--	--	--	--	--	--	--	--	--	--	--	Unable to locate
12/11/2004	15.11	5.94	0.00	9.17	--	--	--	--	--	--	--	--	--	Sampled annually
3/11/2005	15.11	4.76	0.00	10.35	1.18	--	ND<50	ND<0.50	ND<0.50	ND<0.50	ND<1.0	--	ND<0.50	
5/17/2005	15.11	5.23	0.00	9.88	-0.47	--	ND<50	ND<0.50	ND<0.50	ND<0.50	ND<1.0	--	ND<0.50	
7/27/2005	15.11	5.81	0.00	9.30	-0.58	--	ND<50	ND<0.50	ND<0.50	ND<0.50	ND<1.0	--	ND<0.50	
11/23/2005	15.11	6.60	0.00	8.51	-0.79	--	ND<50	ND<0.50	ND<0.50	ND<0.50	ND<1.0	--	ND<0.50	
2/24/2006	15.11	5.37	0.00	9.74	1.23	--	ND<50	ND<0.50	ND<0.50	ND<0.50	ND<1.0	--	2.2	
5/30/2006	15.11	5.08	0.00	10.03	0.29	--	ND<50	ND<0.50	ND<0.50	ND<0.50	ND<1.0	--	0.92	

Table 2
HISTORIC FLUID LEVELS AND SELECTED ANALYTICAL RESULTS
March 1999 Through August 2010
Former 76 Station 0843

Date Sampled	TOC Elevation (feet)	Depth to Water (feet)	LPH Thickness (feet)	Ground-water Elevation (feet)	Change in Elevation (feet)	TPH-G 8015 (µg/l)	TPH-G (GC/MS) (µg/l)	Benzene (µg/l)	Toluene (µg/l)	Ethyl-benzene (µg/l)	Total Xylenes (µg/l)	MTBE (8021B) (µg/l)	MTBE (8260B) (µg/l)	Comments
MW-3 continued														
8/30/2006	15.11	5.52	0.00	9.59	-0.44	--	ND<50	ND<0.50	ND<0.50	ND<0.50	ND<0.50	--	0.51	
11/22/2006	15.11	6.38	0.00	8.73	-0.86	--	ND<50	ND<0.50	ND<0.50	ND<0.50	ND<0.50	--	0.94	
2/23/2007	15.11	5.72	0.00	9.39	0.66	--	ND<50	ND<0.50	ND<0.50	ND<0.50	ND<0.50	--	0.61	
5/18/2007	15.11	5.94	0.00	9.17	-0.22	--	ND<50	ND<0.50	ND<0.50	ND<0.50	ND<0.50	--	1.1	
8/10/2007	15.11	7.64	0.00	7.47	-1.70	--	ND<50	ND<0.50	ND<0.50	ND<0.50	ND<0.50	--	ND<0.50	
11/9/2007	15.11	6.75	0.00	8.36	0.89	--	ND<50	ND<0.50	ND<0.50	ND<0.50	ND<0.50	--	1.1	
2/8/2008	15.11	5.39	0.00	9.72	1.36	--	ND<50	ND<0.50	ND<0.50	ND<0.50	ND<1.0	--	ND<0.50	
5/16/2008	15.11	6.17	0.00	8.94	-0.78	--	ND<50	ND<0.50	ND<0.50	ND<0.50	ND<1.0	--	1.2	
8/15/2008	15.11	7.01	0.00	8.10	-0.84	--	ND<50	ND<0.50	ND<0.50	ND<0.50	ND<1.0	--	1.3	
11/26/2008	15.11	7.73	0.00	7.38	-0.72	--	ND<50	ND<0.50	ND<0.50	ND<0.50	ND<1.0	--	2.8	
2/24/2009	18.05	5.98	0.00	12.07	4.69	--	ND<50	ND<0.50	ND<0.50	ND<0.50	ND<1.0	--	1.9	
5/28/2009	18.05	5.64	0.00	12.41	0.34	--	ND<50	ND<0.50	ND<0.50	ND<0.50	ND<1.0	--	ND<0.50	
9/14/2009	18.05	6.88	0.00	11.17	-1.24	--	ND<50	ND<0.50	ND<0.50	ND<0.50	ND<1.0	--	ND<0.50	
11/13/2009	18.05	7.02	0.00	11.03	-0.14	--	--	--	--	--	--	--	--	Sampled Q1 and Q3 only
2/5/2010	18.05	6.02	0.00	12.03	1.00	--	ND<50	ND<0.50	ND<0.50	ND<0.50	ND<1.0	--	1.9	
6/7/2010	18.05	5.92	0.00	12.13	0.10	--	--	--	--	--	--	--	--	Sampled Q1 and Q3 only
8/3/2010	18.05	6.47	0.00	11.58	-0.55	--	ND<50	ND<0.50	ND<0.50	ND<0.50	ND<1.0	--	0.78	
MW-4 (Screen Interval in feet: 5.0-20.5)														
3/5/1999	15.17	--	0.00	--	--	ND	--	ND	ND	ND	2.44	--	25.2	
6/3/1999	15.17	5.45	0.00	9.72	--	ND	--	ND	ND	ND	ND	ND	3.96	
9/2/1999	15.17	6.48	0.00	8.69	-1.03	ND	--	ND	ND	ND	ND	23	27	
12/14/1999	15.17	7.27	0.00	7.90	-0.79	ND	--	ND	ND	ND	ND	200	270	
3/14/2000	15.17	4.67	0.00	10.50	2.60	ND	--	ND	ND	ND	ND	46	49	

Table 2
HISTORIC FLUID LEVELS AND SELECTED ANALYTICAL RESULTS
March 1999 Through August 2010
Former 76 Station 0843

Date Sampled	TOC Elevation (feet)	Depth to Water (feet)	LPH Thickness (feet)	Ground-water Elevation (feet)	Change in Elevation (feet)	TPH-G 8015 (µg/l)	TPH-G (GC/MS) (µg/l)	Benzene (µg/l)	Toluene (µg/l)	Ethyl-benzene (µg/l)	Total Xylenes (µg/l)	MTBE (8021B) (µg/l)	MTBE (8260B) (µg/l)	Comments
MW-4 continued														
5/31/2000	15.17	5.48	0.00	9.69	-0.81	ND	--	ND	ND	ND	ND	ND	--	
8/29/2000	15.17	6.10	0.00	9.07	-0.62	ND	--	ND	ND	ND	ND	6.1	3.2	
12/1/2000	15.17	6.79	0.00	8.38	-0.69	ND	--	ND	ND	ND	ND	152	101	
3/17/2001	15.17	5.01	0.00	10.16	1.78	ND	--	ND	ND	ND	ND	ND	--	
5/23/2001	15.17	5.78	0.00	9.39	-0.77	ND	--	ND	ND	ND	ND	ND	--	
9/24/2001	15.17	6.42	0.00	8.75	-0.64	ND<50	--	ND<0.50	ND<0.50	ND<0.50	ND<0.50	ND<5.0	--	
12/10/2001	15.17	6.41	0.00	8.76	0.01	ND<50	--	ND<0.50	ND<0.50	ND<0.50	ND<0.50	1700	1300	
3/11/2002	15.17	5.05	0.00	10.12	1.36	ND<50	--	ND<0.50	ND<0.50	ND<0.50	ND<0.50	ND<5.0	--	
6/7/2002	15.17	5.42	0.00	9.75	-0.37	ND<50	--	ND<0.50	ND<0.50	ND<0.50	ND<0.50	ND<2.5	--	
9/3/2002	15.17	6.50	0.00	8.67	-1.08	ND<50	--	ND<0.50	ND<0.50	ND<0.50	ND<0.50	ND<2.5	--	
12/12/2002	15.17	7.18	0.00	7.99	-0.68	ND<50	--	ND<0.50	ND<0.50	ND<0.50	ND<0.50	2.9	3.3	
3/13/2003	15.17	5.42	0.00	9.75	1.76	ND<50	--	ND<0.50	ND<0.50	ND<0.50	ND<0.50	ND<2.0	--	
6/12/2003	15.17	5.60	0.00	9.57	-0.18	ND<50	--	ND<0.50	ND<0.50	ND<0.50	ND<0.50	ND<2.0	--	
9/12/2003	15.17	6.07	0.00	9.10	-0.47	--	ND<50	ND<0.50	ND<0.50	ND<0.50	ND<1.0	--	ND<2.0	
12/31/2003	15.17	5.63	0.00	9.54	0.44	750	--	ND<5.0	ND<5.0	ND<5.0	ND<5.0	790	--	
2/12/2004	15.17	5.26	0.00	9.91	0.37	ND<50	--	ND<0.50	ND<0.50	ND<0.50	ND<0.50	ND<5.0	--	
6/7/2004	15.17	5.82	0.00	9.35	-0.56	ND<50	--	ND<0.3	ND<0.3	ND<0.3	ND<0.6	ND<1	--	
9/17/2004	15.17	6.86	0.00	8.31	-1.04	--	56	ND<0.50	ND<0.50	ND<0.50	ND<1.0	--	10	
12/11/2004	15.17	6.01	0.00	9.16	0.85	--	350	ND<2.5	ND<2.5	ND<2.5	ND<5.0	--	380	
3/11/2005	15.17	4.61	0.00	10.56	1.40	--	ND<50	ND<0.50	ND<0.50	ND<0.50	ND<1.0	--	ND<0.50	
5/17/2005	15.17	4.93	0.00	10.24	-0.32	--	ND<50	ND<0.50	ND<0.50	ND<0.50	ND<1.0	--	ND<0.50	
7/27/2005	15.17	5.74	0.00	9.43	-0.81	--	ND<50	ND<0.50	ND<0.50	ND<0.50	ND<1.0	--	ND<0.50	
11/23/2005	15.17	6.59	0.00	8.58	-0.85	--	ND<50	ND<0.50	ND<0.50	ND<0.50	ND<1.0	--	23	

Table 2
HISTORIC FLUID LEVELS AND SELECTED ANALYTICAL RESULTS
March 1999 Through August 2010
Former 76 Station 0843

Date Sampled	TOC Elevation (feet)	Depth to Water (feet)	LPH Thickness (feet)	Ground-water Elevation (feet)	Change in Elevation (feet)	TPH-G 8015 (µg/l)	TPH-G (GC/MS) (µg/l)	Benzene (µg/l)	Toluene (µg/l)	Ethyl-benzene (µg/l)	Total Xylenes (µg/l)	MTBE (8021B) (µg/l)	MTBE (8260B) (µg/l)	Comments
MW-4 continued														
2/24/2006	15.17	5.19	0.00	9.98	1.40	--	ND<50	ND<0.50	ND<0.50	ND<0.50	ND<1.0	--	4.7	
5/30/2006	15.17	5.07	0.00	10.10	0.12	--	ND<50	ND<0.50	ND<0.50	ND<0.50	ND<1.0	--	ND<0.50	
8/30/2006	15.17	6.02	0.00	9.15	-0.95	--	ND<50	ND<0.50	ND<0.50	ND<0.50	ND<0.50	--	ND<0.50	
11/22/2006	15.17	6.37	0.00	8.80	-0.35	--	ND<50	ND<0.50	ND<0.50	ND<0.50	ND<0.50	--	16	
2/23/2007	15.17	5.61	0.00	9.56	0.76	--	ND<50	ND<0.50	ND<0.50	ND<0.50	ND<0.50	--	ND<0.50	
5/18/2007	15.17	5.87	0.00	9.30	-0.26	--	ND<50	ND<0.50	ND<0.50	ND<0.50	ND<0.50	--	ND<0.50	
8/10/2007	15.17	7.49	0.00	7.68	-1.62	--	ND<50	ND<0.50	ND<0.50	ND<0.50	ND<0.50	--	ND<0.50	
11/9/2007	15.17	6.77	0.00	8.40	0.72	--	50	ND<0.50	ND<0.50	ND<0.50	ND<0.50	--	39	
2/8/2008	15.17	5.10	0.00	10.07	1.67	--	ND<50	ND<0.50	ND<0.50	ND<0.50	ND<1.0	--	ND<0.50	
5/16/2008	15.17	6.06	0.00	9.11	-0.96	--	ND<50	ND<0.50	ND<0.50	ND<0.50	ND<1.0	--	ND<0.50	
8/15/2008	15.17	6.91	0.00	8.26	-0.85	--	ND<50	ND<0.50	ND<0.50	ND<0.50	1.1	--	ND<0.50	
11/26/2008	15.17	7.71	0.00	7.46	-0.80	--	55	ND<0.50	ND<0.50	ND<0.50	ND<1.0	--	11	
2/24/2009	18.14	5.96	0.00	12.18	4.72	--	ND<50	ND<0.50	ND<0.50	ND<0.50	ND<1.0	--	1.8	
5/28/2009	18.14	5.70	0.00	12.44	0.26	--	ND<50	ND<0.50	ND<0.50	ND<0.50	ND<1.0	--	ND<0.50	
9/14/2009	18.14	6.76	0.00	11.38	-1.06	--	ND<50	ND<0.50	ND<0.50	ND<0.50	ND<1.0	--	ND<0.50	
11/13/2009	18.14	6.97	0.00	11.17	-0.21	--	--	--	--	--	--	--	--	Sampled Q1 and Q3 only
2/5/2010	18.14	5.55	0.00	12.59	1.42	--	ND<50	ND<0.50	ND<0.50	ND<0.50	ND<1.0	--	0.91	
6/7/2010	18.14	5.78	0.00	12.36	-0.23	--	--	--	--	--	--	--	--	Sampled Q1 and Q3 only
8/3/2010	18.14	6.47	0.00	11.67	-0.69	--	ND<50	ND<0.50	ND<0.50	ND<0.50	ND<1.0	--	ND<0.50	
MW-5 (Screen Interval in feet: 5-20)														
12/14/1999	13.34	6.45	0.00	6.89	--	ND	--	ND	ND	ND	ND	3.5	3.8	
3/14/2000	13.34	4.46	0.00	8.88	1.99	ND	--	ND	ND	ND	ND	ND	--	
5/31/2000	13.34	5.18	0.00	8.16	-0.72	ND	--	ND	ND	ND	ND	ND	--	

Table 2
HISTORIC FLUID LEVELS AND SELECTED ANALYTICAL RESULTS
March 1999 Through August 2010
Former 76 Station 0843

Date Sampled	TOC Elevation (feet)	Depth to Water (feet)	LPH Thickness (feet)	Ground-water Elevation (feet)	Change in Elevation (feet)	TPH-G 8015 (µg/l)	TPH-G (GC/MS) (µg/l)	Benzene (µg/l)	Toluene (µg/l)	Ethyl-benzene (µg/l)	Total Xylenes (µg/l)	MTBE (8021B) (µg/l)	MTBE (8260B) (µg/l)	Comments
MW-5 continued														
8/29/2000	13.34	5.46	0.00	7.88	-0.28	ND	--	ND	ND	ND	ND	ND	--	
12/1/2000	13.34	5.95	0.00	7.39	-0.49	ND	--	ND	ND	ND	ND	ND	--	
3/17/2001	13.34	5.36	0.00	7.98	0.59	ND	--	ND	ND	ND	ND	ND	--	
5/23/2001	13.34	5.09	0.00	8.25	0.27	ND	--	ND	ND	ND	ND	ND	--	
9/24/2001	13.34	5.58	0.00	7.76	-0.49	ND<50	--	ND<0.50	ND<0.50	ND<0.50	ND<0.50	ND<5.0	--	
12/10/2001	13.34	5.51	0.00	7.83	0.07	ND<50	--	ND<0.50	ND<0.50	ND<0.50	ND<0.50	ND<5.0	--	
3/11/2002	13.34	4.70	0.00	8.64	0.81	ND<50	--	ND<0.50	ND<0.50	ND<0.50	ND<0.50	ND<5.0	--	
6/7/2002	13.34	--	--	--	--	--	--	--	--	--	--	--	--	Paved over
9/3/2002	13.34	--	--	--	--	--	--	--	--	--	--	--	--	Paved over
12/12/2002	13.34	6.42	0.00	6.92	--	ND<50	--	ND<0.50	ND<0.50	ND<0.50	ND<0.50	ND<2.0	--	
3/13/2003	13.34	5.12	0.00	8.22	1.30	ND<50	--	ND<0.50	0.54	ND<0.50	ND<0.50	ND<2.0	--	
6/12/2003	13.34	5.24	0.00	8.10	-0.12	ND<50	--	ND<0.50	ND<0.50	ND<0.50	ND<0.50	ND<2.0	--	
9/12/2003	13.34	5.53	0.00	7.81	-0.29	--	ND<50	ND<0.50	ND<0.50	ND<0.50	ND<1.0	--	ND<2.0	
12/31/2003	13.34	5.11	0.00	8.23	0.42	ND<50	--	ND<0.50	ND<0.50	ND<0.50	ND<0.50	ND<5.0	--	
2/12/2004	13.34	5.02	0.00	8.32	0.09	ND<50	--	ND<0.50	ND<0.50	ND<0.50	ND<0.50	ND<5.0	--	
6/7/2004	13.34	5.35	0.00	7.99	-0.33	ND<50	--	ND<0.3	ND<0.3	ND<0.3	ND<0.6	ND<1	--	
9/17/2004	13.34	6.10	0.00	7.24	-0.75	--	--	--	--	--	--	--	--	Sampled annually
12/11/2004	13.34	5.53	0.00	7.81	0.57	--	--	--	--	--	--	--	--	Sampled annually
3/11/2005	13.34	4.96	0.00	8.38	0.57	--	ND<50	ND<0.50	ND<0.50	ND<0.50	ND<1.0	--	ND<0.50	
5/17/2005	13.34	5.04	0.00	8.30	-0.08	--	ND<50	ND<0.50	ND<0.50	ND<0.50	ND<1.0	--	ND<0.50	
7/27/2005	13.34	5.31	0.00	8.03	-0.27	--	ND<50	ND<0.50	ND<0.50	ND<0.50	ND<1.0	--	ND<0.50	
11/23/2005	13.34	5.86	0.00	7.48	-0.55	--	ND<50	ND<0.50	ND<0.50	ND<0.50	ND<1.0	--	ND<0.50	
2/24/2006	13.34	5.08	0.00	8.26	0.78	--	ND<50	ND<0.50	ND<0.50	ND<0.50	ND<1.0	--	ND<0.50	

Table 2
HISTORIC FLUID LEVELS AND SELECTED ANALYTICAL RESULTS
March 1999 Through August 2010
Former 76 Station 0843

Date Sampled	TOC Elevation (feet)	Depth to Water (feet)	LPH Thickness (feet)	Ground-water Elevation (feet)	Change in Elevation (feet)	TPH-G 8015 (µg/l)	TPH-G (GC/MS) (µg/l)	Benzene (µg/l)	Toluene (µg/l)	Ethyl-benzene (µg/l)	Total Xylenes (µg/l)	MTBE (8021B) (µg/l)	MTBE (8260B) (µg/l)	Comments
MW-5 continued														
5/30/2006	13.34	5.01	0.00	8.33	0.07	--	ND<50	ND<0.50	ND<0.50	ND<0.50	ND<1.0	--	ND<0.50	
8/30/2006	13.34	5.65	0.00	7.69	-0.64	--	ND<50	ND<0.50	ND<0.50	ND<0.50	ND<0.50	--	ND<0.50	
11/22/2006	13.34	5.82	0.00	7.52	-0.17	--	ND<50	ND<0.50	ND<0.50	ND<0.50	ND<0.50	--	ND<0.50	
2/23/2007	13.34	4.47	0.00	8.87	1.35	--	ND<50	ND<0.50	ND<0.50	ND<0.50	0.53	--	ND<0.50	
5/18/2007	13.34	5.51	0.00	7.83	-1.04	--	ND<50	ND<0.50	ND<0.50	ND<0.50	ND<0.50	--	ND<0.50	
8/10/2007	13.34	6.05	0.00	7.29	-0.54	--	ND<50	ND<0.50	ND<0.50	ND<0.50	ND<0.50	--	ND<0.50	
11/9/2007	13.34	6.10	0.00	7.24	-0.05	--	ND<50	ND<0.50	ND<0.50	ND<0.50	ND<0.50	--	ND<0.50	
2/8/2008	13.34	5.06	0.00	8.28	1.04	--	ND<50	ND<0.50	ND<0.50	ND<0.50	ND<1.0	--	ND<0.50	
5/16/2008	13.34	5.69	0.00	7.65	-0.63	--	ND<50	ND<0.50	ND<0.50	ND<0.50	ND<1.0	--	ND<0.50	
8/15/2008	13.34	6.35	0.00	6.99	-0.66	--	ND<50	ND<0.50	ND<0.50	ND<0.50	ND<1.0	--	ND<0.50	
11/26/2008	13.34	6.82	0.00	6.52	-0.47	--	ND<50	ND<0.50	ND<0.50	ND<0.50	ND<1.0	--	ND<0.50	
2/24/2009	16.45	5.10	0.00	11.35	4.83	--	ND<50	ND<0.50	ND<0.50	ND<0.50	ND<1.0	--	ND<0.50	
5/28/2009	16.45	5.12	0.00	11.33	-0.02	--	ND<50	ND<0.50	ND<0.50	ND<0.50	ND<1.0	--	ND<0.50	
9/14/2009	16.45	6.29	0.00	10.16	-1.17	--	ND<50	ND<0.50	ND<0.50	ND<0.50	ND<1.0	--	ND<0.50	
11/13/2009	16.45	6.23	0.00	10.22	0.06	--	--	--	--	--	--	--	--	Sampled Q1 and Q3 only
2/5/2010	16.45	5.38	0.00	11.07	0.85	--	ND<50	ND<0.50	ND<0.50	ND<0.50	ND<1.0	--	ND<0.50	
6/7/2010	16.45	5.39	0.00	11.06	-0.01	--	--	--	--	--	--	--	--	Sampled Q1 and Q3 only
8/3/2010	16.45	5.89	0.00	10.56	-0.50	--	ND<50	ND<0.50	ND<0.50	ND<0.50	ND<1.0	--	ND<0.50	
MW-6 (Screen Interval in feet: 5-20)														
12/14/1999	14.08	6.64	0.00	7.44	--	ND	--	ND	ND	ND	ND	11000	18000	
3/14/2000	14.08	4.72	0.00	9.36	1.92	ND	--	ND	ND	ND	ND	19000	21000	
5/31/2000	14.08	5.28	0.00	8.80	-0.56	ND	--	ND	ND	ND	ND	13200	--	
8/29/2000	14.08	5.39	0.00	8.69	-0.11	ND	--	ND	ND	ND	ND	270	400	

Table 2
HISTORIC FLUID LEVELS AND SELECTED ANALYTICAL RESULTS
March 1999 Through August 2010
Former 76 Station 0843

Date Sampled	TOC Elevation (feet)	Depth to Water (feet)	LPH Thickness (feet)	Ground-water Elevation (feet)	Change in Elevation (feet)	TPH-G 8015 (µg/l)	TPH-G (GC/MS) (µg/l)	Benzene (µg/l)	Toluene (µg/l)	Ethyl-benzene (µg/l)	Total Xylenes (µg/l)	MTBE (8021B) (µg/l)	MTBE (8260B) (µg/l)	Comments
MW-6 continued														
12/1/2000	14.08	6.11	0.00	7.97	-0.72	ND	--	ND	ND	ND	ND	6330	3640	
3/17/2001	14.08	6.02	0.00	8.06	0.09	18700	--	2950	989	1040	3000	10200	11500	
5/23/2001	14.08	5.82	0.00	8.26	0.20	ND	--	ND	ND	ND	ND	4660	--	
9/24/2001	14.08	6.59	0.00	7.49	-0.77	ND<50	--	ND<0.50	ND<0.50	ND<0.50	ND<0.50	160	190	
12/10/2001	14.08	6.50	0.00	7.58	0.09	ND<50	--	ND<0.50	ND<0.50	ND<0.50	ND<0.50	3200	2400	
3/11/2002	14.08	4.81	0.00	9.27	1.69	ND<50	--	ND<0.50	ND<0.50	ND<0.50	ND<0.50	92	120	
6/7/2002	14.08	--	--	--	--	--	--	--	--	--	--	--	--	Paved over
9/3/2002	14.08	--	--	--	--	--	--	--	--	--	--	--	--	Paved over
12/12/2002	14.08	6.51	0.00	7.57	--	590	--	ND<0.50	ND<0.50	ND<0.50	ND<0.50	1500	6200	
3/13/2003	14.08	5.20	0.00	8.88	1.31	1600	--	ND<5.0	ND<5.0	ND<5.0	ND<5.0	4900	4100	
D 3/13/2003	14.08	5.20	0.00	8.88	1.31	--	--	--	--	--	--	--	5100	
6/12/2003	14.08	5.38	0.00	8.70	-0.18	1600	--	ND<10	ND<10	ND<10	ND<10	5200	3700	
9/12/2003	14.08	6.29	0.00	7.79	-0.91	--	ND<250	ND<2.5	ND<2.5	ND<2.5	ND<5.0	--	310	
12/31/2003	14.08	5.38	0.00	8.70	0.91	3300	--	ND<25	ND<25	ND<25	ND<25	3800	--	
2/12/2004	14.08	5.06	0.00	9.02	0.32	1100	--	ND<10	ND<10	ND<10	ND<10	1900	2800	
6/7/2004	14.08	5.45	0.00	8.63	-0.39	2500	--	ND<3	ND<3	ND<3	ND<6	3200	2900	
9/17/2004	14.08	6.20	0.00	7.88	-0.75	--	1300	ND<10	ND<10	ND<10	ND<20	--	2000	
12/11/2004	14.08	5.60	0.00	8.48	0.60	--	1800	ND<10	ND<10	ND<10	ND<20	--	2700	
3/11/2005	14.08	4.71	0.00	9.37	0.89	--	ND<1000	ND<10	ND<10	ND<10	ND<20	--	2500	
5/17/2005	14.08	4.98	0.00	9.10	-0.27	--	ND<1000	ND<0.50	ND<0.50	ND<0.50	ND<1.0	--	2200	
7/27/2005	14.08	5.48	0.00	8.60	-0.50	--	ND<1000	ND<0.50	ND<0.50	ND<0.50	ND<1.0	--	1100	
11/23/2005	14.08	6.01	0.00	8.07	-0.53	--	590	ND<0.50	ND<0.50	ND<0.50	ND<1.0	--	1700	
2/24/2006	14.08	5.12	0.00	8.96	0.89	--	400	ND<0.50	ND<0.50	ND<0.50	ND<1.0	--	990	

Table 2
HISTORIC FLUID LEVELS AND SELECTED ANALYTICAL RESULTS
March 1999 Through August 2010
Former 76 Station 0843

Date Sampled	TOC Elevation (feet)	Depth to Water (feet)	LPH Thickness (feet)	Ground-water Elevation (feet)	Change in Elevation (feet)	TPH-G 8015 (µg/l)	TPH-G (GC/MS) (µg/l)	Benzene (µg/l)	Toluene (µg/l)	Ethyl-benzene (µg/l)	Total Xylenes (µg/l)	MTBE (8021B) (µg/l)	MTBE (8260B) (µg/l)	Comments
MW-6 continued														
5/30/2006	14.08	5.04	0.00	9.04	0.08	--	ND<1200	ND<12	ND<12	ND<12	ND<25	--	560	
8/30/2006	14.08	7.01	0.00	7.07	-1.97	--	930	ND<5.0	ND<5.0	ND<5.0	ND<5.0	--	820	
11/22/2006	14.08	6.16	0.00	7.92	0.85	--	690	ND<5.0	ND<5.0	ND<5.0	ND<5.0	--	620	
2/23/2007	14.08	5.44	0.00	8.64	0.72	--	190	ND<0.50	ND<0.50	ND<0.50	ND<0.50	--	410	
5/18/2007	14.08	5.63	0.00	8.45	-0.19	--	390	ND<0.50	ND<0.50	ND<0.50	ND<0.50	--	620	
8/10/2007	14.08	6.71	0.00	7.37	-1.08	--	390	ND<0.50	ND<0.50	ND<0.50	ND<0.50	--	660	
11/9/2007	14.08	6.17	0.00	7.91	0.54	--	580	ND<0.50	ND<0.50	ND<0.50	ND<0.50	--	820	
2/8/2008	14.08	5.20	0.00	8.88	0.97	--	360	ND<0.50	ND<0.50	ND<0.50	ND<1.0	--	570	
5/16/2008	14.08	5.70	0.00	8.38	-0.50	--	200	ND<0.50	ND<0.50	ND<0.50	ND<1.0	--	480	
8/15/2008	14.08	6.46	0.00	7.62	-0.76	--	160	ND<0.50	ND<0.50	ND<0.50	ND<1.0	--	450	
11/26/2008	14.08	7.01	0.00	7.07	-0.55	--	300	ND<0.50	ND<0.50	ND<0.50	ND<1.0	--	400	
2/24/2009	16.97	5.20	0.00	11.77	4.70	--	250	ND<0.50	ND<0.50	ND<0.50	ND<1.0	--	450	
5/28/2009	16.97	5.26	0.00	11.71	-0.06	--	74	ND<0.50	ND<0.50	ND<0.50	ND<1.0	--	290	
9/14/2009	16.97	6.30	0.00	10.67	-1.04	--	230	ND<0.50	ND<0.50	ND<0.50	ND<1.0	--	310	
11/13/2009	16.97	6.40	0.00	10.57	-0.10	--	--	--	--	--	--	--	--	Sampled Q1 and Q3 only
2/5/2010	16.97	5.89	0.00	11.08	0.51	--	130	ND<0.50	ND<0.50	ND<0.50	ND<1.0	--	310	
6/7/2010	16.97	5.52	0.00	11.45	0.37	--	--	--	--	--	--	--	--	Sampled Q1 and Q3 only
8/3/2010	16.97	5.96	0.00	11.01	-0.44	--	71	ND<0.50	ND<0.50	ND<0.50	ND<1.0	--	180	
MW-7 (Screen Interval in feet: 25-30)														
5/28/2009	17.81	8.29	0.00	9.52	--	--	1100	ND<0.50	ND<0.50	1.4	7.1	--	15000	
9/14/2009	17.81	6.77	0.00	11.04	1.52	--	7900	ND<25	ND<25	ND<25	ND<50	--	15000	
11/13/2009	17.81	6.78	0.00	11.03	-0.01	--	5700	ND<10	ND<10	ND<10	ND<20	--	13000	
2/5/2010	17.81	8.50	0.00	9.31	-1.72	--	4300	ND<12	ND<12	ND<12	ND<25	--	12000	

Table 2
HISTORIC FLUID LEVELS AND SELECTED ANALYTICAL RESULTS
 March 1999 Through August 2010
 Former 76 Station 0843

Date Sampled	TOC Elevation (feet)	Depth to Water (feet)	LPH Thickness (feet)	Ground-water Elevation (feet)	Change in Elevation (feet)	TPH-G 8015 (µg/l)	TPH-G (GC/MS) (µg/l)	Benzene (µg/l)	Toluene (µg/l)	Ethyl-benzene (µg/l)	Total Xylenes (µg/l)	MTBE (8021B) (µg/l)	MTBE (8260B) (µg/l)	Comments
MW-7 continued														
6/7/2010	17.81	5.74	0.00	12.07	2.76	--	7100	ND<12	ND<12	ND<12	ND<25	--	16000	
8/3/2010	17.81	6.36	0.00	11.45	-0.62	--	1600	ND<10	ND<10	ND<10	ND<20	--	12000	
MW-8 (Screen Interval in feet: 25-30)														
5/28/2009	18.13	7.42	0.00	10.71	--	--	850	ND<0.50	ND<0.50	ND<0.50	ND<1.0	--	12000	
9/14/2009	18.13	6.97	0.00	11.16	0.45	--	3500	ND<25	ND<25	ND<25	ND<50	--	5600	
11/13/2009	18.13	7.11	0.00	11.02	-0.14	--	3200	ND<5.0	ND<5.0	ND<5.0	ND<10	--	6700	
2/5/2010	18.13	7.38	0.00	10.75	-0.27	--	2400	ND<10	ND<10	ND<10	ND<20	--	6300	
6/7/2010	18.13	6.07	0.00	12.06	1.31	--	4200	ND<10	ND<10	ND<10	ND<20	--	9000	
8/3/2010	18.13	6.56	0.00	11.57	-0.49	--	1200	ND<5.0	ND<5.0	ND<5.0	ND<10	--	5600	
MW-9 (Screen Interval in feet: 20-25)														
5/28/2009	18.75	6.24	0.00	12.51	--	--	1200	ND<0.50	ND<0.50	0.75	15	--	13000	
9/14/2009	18.75	7.36	0.00	11.39	-1.12	--	280	ND<0.50	ND<0.50	ND<0.50	ND<1.0	--	390	
11/13/2009	18.75	7.56	0.00	11.19	-0.20	--	170	ND<0.50	ND<0.50	ND<0.50	ND<1.0	--	280	
2/5/2010	18.75	6.70	0.00	12.05	0.86	--	100	ND<0.50	ND<0.50	ND<0.50	ND<1.0	--	190	
6/7/2010	18.75	6.59	0.00	12.16	0.11	--	ND<50	ND<0.50	ND<0.50	ND<0.50	ND<1.0	--	66	
8/3/2010	18.75	7.00	0.00	11.75	-0.41	--	ND<50	ND<0.50	ND<0.50	ND<0.50	ND<1.0	--	99	
MW-10 (Screen Interval in feet: 25-30)														
5/28/2009	18.84	6.69	0.00	12.15	--	--	700	ND<0.50	ND<0.50	ND<0.50	ND<1.0	--	3500	
9/14/2009	18.84	7.50	0.00	11.34	-0.81	--	3300	ND<6.2	ND<6.2	ND<6.2	ND<12	--	4900	
11/13/2009	18.84	7.70	0.00	11.14	-0.20	--	1500	ND<2.5	ND<2.5	ND<2.5	ND<5.0	--	3300	
2/5/2010	18.84	6.66	0.00	12.18	1.04	--	110	ND<0.50	ND<0.50	ND<0.50	ND<1.0	--	260	
6/7/2010	18.84	6.56	0.00	12.28	0.10	--	ND<50	ND<0.50	ND<0.50	ND<0.50	ND<1.0	--	7.9	

Table 2
HISTORIC FLUID LEVELS AND SELECTED ANALYTICAL RESULTS
 March 1999 Through August 2010
 Former 76 Station 0843

Date Sampled	TOC Elevation (feet)	Depth to Water (feet)	LPH Thickness (feet)	Ground-water Elevation (feet)	Change in Elevation (feet)	TPH-G 8015 (µg/l)	TPH-G (GC/MS) (µg/l)	Benzene (µg/l)	Toluene (µg/l)	Ethyl-benzene (µg/l)	Total Xylenes (µg/l)	MTBE (8021B) (µg/l)	MTBE (8260B) (µg/l)	Comments
MW-10 continued														
8/3/2010	18.84	7.14	0.00	11.70	-0.58	--	ND<50	ND<0.50	ND<0.50	ND<0.50	ND<1.0	--	2.3	
MW-11														
(Screen Interval in feet: 25-30)														
5/28/2009	18.72	6.18	0.00	12.54	--	--	920	ND<0.50	ND<0.50	ND<0.50	ND<1.0	--	15000	
9/14/2009	18.72	7.45	0.00	11.27	-1.27	--	11000	ND<25	ND<25	ND<25	ND<50	--	18000	
11/13/2009	18.72	7.51	0.00	11.21	-0.06	--	6200	ND<10	ND<10	ND<10	ND<20	--	13000	
2/5/2010	18.72	7.50	0.00	11.22	0.01	--	4500	ND<12	ND<12	ND<12	ND<25	--	13000	
6/7/2010	18.72	6.36	0.00	12.36	1.14	--	4300	ND<10	ND<10	ND<10	ND<20	--	9500	
8/3/2010	18.72	6.90	0.00	11.82	-0.54	--	1400	ND<5.0	ND<5.0	ND<5.0	ND<10	--	6000	

Table 2 a
ADDITIONAL HISTORIC ANALYTICAL RESULTS
Former 76 Station 0843

Date Sampled	TBA (µg/l)	Ethanol (8260B) (µg/l)	Ethylene- dibromide (EDB) (µg/l)	EDB (504) (µg/l)	1,2-DCA (EDC) (µg/l)	DIPE (µg/l)	ETBE (µg/l)	TAME (µg/l)	Carbon (organic, total) (mg/l)	Chromium VI (µg/l)	Chromium (total) (µg/l)	Chromium (dissolved) (µg/l)
MW-1												
9/2/1999	ND	ND	--	--	--	ND	ND	ND	--	--	--	--
3/15/2005	ND<5.0	ND<50	--	--	--	ND<0.50	ND<0.50	ND<0.50	--	--	--	--
2/24/2006	62	ND<250	--	--	--	ND<0.50	ND<0.50	5.5	--	--	--	--
11/22/2006	74	ND<250	--	--	--	ND<0.50	ND<0.50	0.51	--	--	--	--
2/23/2007	ND<100	ND<2500	--	--	--	ND<5.0	ND<5.0	ND<5.0	--	--	--	--
5/18/2007	ND<100	ND<2500	--	--	--	ND<5.0	ND<5.0	ND<5.0	--	--	--	--
8/10/2007	ND<500	ND<12000	--	--	--	ND<25	ND<25	ND<25	--	--	--	--
11/9/2007	ND<500	ND<12000	--	--	--	ND<25	ND<25	ND<25	--	--	--	--
2/8/2008	ND<100	ND<2500	--	--	--	ND<5.0	ND<5.0	ND<5.0	--	--	--	--
5/16/2008	ND<250	ND<6200	--	--	--	ND<12	ND<12	ND<12	--	--	--	--
8/15/2008	ND<100	ND<2500	--	--	--	ND<5.0	ND<5.0	ND<5.0	--	--	--	--
11/26/2008	ND<10	ND<250	--	--	--	ND<0.50	ND<0.50	ND<0.50	--	--	--	--
2/24/2009	ND<10	ND<250	--	--	--	ND<0.50	ND<0.50	2.5	1.3	--	--	--
5/28/2009	ND<200	ND<5000	ND<10	--	ND<10	ND<10	ND<10	ND<10	1.8	2.0	87	--
9/14/2009	ND<100	ND<2500	--	--	--	ND<5.0	ND<5.0	ND<5.0	1.4	2.2	220	--
2/5/2010	ND<250	ND<6200	ND<12	--	ND<12	ND<12	ND<12	ND<12	--	--	--	--
8/3/2010	140	ND<500	ND<1.0	--	ND<1.0	ND<1.0	ND<1.0	ND<1.0	1.5	ND<2.0	70	ND<10
MW-1AR												
5/28/2009	ND<10	ND<250	ND<0.50	--	ND<0.50	ND<0.50	ND<0.50	1.6	--	--	--	--
9/14/2009	110	ND<500	--	--	--	ND<1.0	ND<1.0	ND<1.0	4.5	ND<2.0	170	--
11/13/2009	ND<10	ND<250	ND<0.50	--	ND<0.50	ND<0.50	ND<0.50	ND<0.50	--	--	--	--
2/5/2010	ND<10	ND<250	ND<0.50	--	ND<0.50	ND<0.50	ND<0.50	ND<0.50	--	--	--	--
6/7/2010	ND<10	ND<250	ND<0.50	--	ND<0.50	ND<0.50	ND<0.50	ND<0.50	2.1	ND<2.0	25	ND<10
8/3/2010	ND<10	ND<250	ND<0.50	--	ND<0.50	ND<0.50	ND<0.50	ND<0.50	2.2	ND<2.0	ND<10	ND<10

Table 2 a
ADDITIONAL HISTORIC ANALYTICAL RESULTS
Former 76 Station 0843

Date Sampled	TBA (µg/l)	Ethanol (8260B) (µg/l)	Ethylene- dibromide (EDB) (µg/l)	EDB (504) (µg/l)	1,2-DCA (EDC) (µg/l)	DIPE (µg/l)	ETBE (µg/l)	TAME (µg/l)	Carbon (organic, total) (mg/l)	Chromium VI (µg/l)	Chromium (total) (µg/l)	Chromium (dissolved) (µg/l)
MW-1BR												
5/28/2009	ND<10	ND<250	ND<0.50	--	ND<0.50	ND<0.50	ND<0.50	2.0	--	--	--	--
9/14/2009	33	ND<500	--	--	--	ND<1.0	ND<1.0	1.9	3.7	ND<2.0	250	--
11/13/2009	ND<10	ND<250	ND<0.50	--	ND<0.50	ND<0.50	ND<0.50	1.2	--	--	--	--
2/5/2010	ND<10	ND<250	ND<0.50	--	ND<0.50	ND<0.50	ND<0.50	ND<0.50	--	--	--	--
6/7/2010	ND<10	ND<250	ND<0.50	--	ND<0.50	ND<0.50	ND<0.50	ND<0.50	1.8	ND<2.0	26	ND<10
8/3/2010	ND<10	ND<250	ND<0.50	--	ND<0.50	ND<0.50	ND<0.50	ND<0.50	1.8	ND<2.0	25	ND<10
MW-2												
9/2/1999	ND	ND	--	--	--	ND	ND	ND	--	--	--	--
12/14/1999	ND	ND	ND	--	ND	ND	ND	ND	--	--	--	--
3/14/2000	1300	ND	ND	--	ND	ND	ND	ND	--	--	--	--
5/31/2000	ND	ND	ND	--	ND	ND	ND	ND	--	--	--	--
8/29/2000	250	ND	ND	--	ND	ND	ND	ND	--	--	--	--
12/1/2000	ND	ND	ND	--	ND	ND	ND	ND	--	--	--	--
3/17/2001	ND	ND	ND	--	ND	14.8	ND	ND	--	--	--	--
5/23/2001	ND	ND	ND	--	ND	ND	ND	ND	--	--	--	--
9/24/2001	ND<5000	ND<5000000	ND<100	--	ND<100	ND<100	ND<100	ND<100	--	--	--	--
12/10/2001	ND<500	ND<12000000	ND<25	--	ND<25	ND<25	ND<25	ND<25	--	--	--	--
3/11/2002	ND<1000	ND<5000000	ND<20	--	ND<20	ND<20	ND<20	ND<20	--	--	--	--
6/7/2002	ND<1000	ND<2000000	ND<25	--	ND<25	ND<25	ND<25	ND<25	--	--	--	--
9/3/2002	ND<1000	ND<5000000	ND<20	--	ND<20	ND<20	ND<20	ND<20	--	--	--	--
MW-2a												
12/12/2002	ND<100	ND<500000	ND<2.0	--	2.3	ND<2.0	ND<2.0	ND<2.0	--	--	--	--
3/13/2003	ND<100	ND<500000	ND<2.0	--	ND<2.0	ND<2.0	ND<2.0	ND<2.0	--	--	--	--
6/12/2003	ND<100	ND<500000	ND<2.0	--	ND<2.0	ND<2.0	ND<2.0	ND<2.0	--	--	--	--

Table 2 a
ADDITIONAL HISTORIC ANALYTICAL RESULTS
Former 76 Station 0843

Date Sampled									Carbon	Chromium	Chromium	Chromium
	TBA (µg/l)	Ethanol (8260B) (µg/l)	Ethylene- dibromide (EDB) (µg/l)	EDB (504) (µg/l)	1,2-DCA (EDC) (µg/l)	DIPE (µg/l)	ETBE (µg/l)	TAME (µg/l)	(organic, total) (mg/l)	VI (µg/l)	(total) (µg/l)	(dissolved) (µg/l)
MW-2A continued												
9/12/2003	ND<100	ND<500	ND<2.0	--	ND<2.0	ND<2.0	ND<2.0	ND<2.0	--	--	--	--
12/31/2003	ND<100	ND<500	ND<2.0	--	ND<2.0	ND<2.0	ND<2.0	ND<2.0	--	--	--	--
2/12/2004	ND<100	ND<500	ND<2.0	--	ND<2.0	ND<2.0	ND<2.0	ND<2.0	--	--	--	--
6/7/2004	ND<12	ND<800	ND<0.5	--	ND<0.5	ND<1	ND<1	ND<1	--	--	--	--
9/17/2004	6.7	ND<50	--	--	--	ND<1.0	ND<0.50	ND<0.50	--	--	--	--
12/11/2004	ND<5.0	ND<50	--	--	--	ND<1.0	ND<0.50	ND<0.50	--	--	--	--
3/15/2005	ND<5.0	ND<50	--	--	--	ND<0.50	ND<0.50	ND<0.50	--	--	--	--
5/17/2005	ND<5.0	ND<50	--	--	--	ND<0.50	ND<0.50	ND<0.50	--	--	--	--
7/27/2005	ND<5.0	ND<50	--	--	--	ND<0.50	ND<0.50	ND<0.50	--	--	--	--
11/23/2005	ND<10	ND<250	--	--	--	ND<0.50	ND<0.50	ND<0.50	--	--	--	--
2/24/2006	ND<10	ND<250	--	--	--	ND<0.50	ND<0.50	ND<0.50	--	--	--	--
5/30/2006	ND<10	ND<250	--	--	--	ND<0.50	ND<0.50	ND<0.50	--	--	--	--
8/30/2006	ND<10	ND<250	--	--	--	ND<0.50	ND<0.50	ND<0.50	--	--	--	--
11/22/2006	ND<10	ND<250	--	--	--	ND<0.50	ND<0.50	ND<0.50	--	--	--	--
2/23/2007	ND<10	ND<250	--	--	--	ND<0.50	ND<0.50	ND<0.50	--	--	--	--
5/18/2007	ND<10	ND<250	--	--	--	ND<0.50	ND<0.50	ND<0.50	--	--	--	--
8/10/2007	ND<10	ND<250	--	--	--	ND<0.50	ND<0.50	ND<0.50	--	--	--	--
11/9/2007	ND<10	ND<250	--	--	--	ND<0.50	ND<0.50	ND<0.50	--	--	--	--
2/8/2008	ND<10	ND<250	--	--	--	ND<0.50	ND<0.50	ND<0.50	--	--	--	--
5/16/2008	ND<10	ND<250	--	--	--	ND<0.50	ND<0.50	ND<0.50	--	--	--	--
8/15/2008	ND<10	ND<250	--	--	--	ND<0.50	ND<0.50	ND<0.50	--	--	--	--
11/26/2008	ND<10	ND<250	--	--	--	ND<0.50	ND<0.50	ND<0.50	--	--	--	--
2/24/2009	ND<10	ND<250	--	--	--	ND<0.50	ND<0.50	ND<0.50	17	--	--	--
MW-3												
9/2/1999	ND	ND	--	--	--	ND	ND	ND	--	--	--	--

Table 2 a
ADDITIONAL HISTORIC ANALYTICAL RESULTS
 Former 76 Station 0843

Date Sampled									Carbon	Chromium	Chromium	Chromium
	TBA (µg/l)	Ethanol (8260B) (µg/l)	Ethylene- dibromide (EDB) (µg/l)	EDB (504) (µg/l)	1,2-DCA (EDC) (µg/l)	DIPE (µg/l)	ETBE (µg/l)	TAME (µg/l)	(organic, total) (mg/l)	VI (µg/l)	(total) (µg/l)	(dissolved) (µg/l)
MW-3 continued												
3/11/2005	ND<5.0	ND<50	--	--	--	ND<0.50	ND<0.50	ND<0.50	--	--	--	--
5/17/2005	ND<5.0	ND<50	--	--	--	ND<0.50	ND<0.50	ND<0.50	--	--	--	--
7/27/2005	ND<5.0	ND<50	--	--	--	ND<0.50	ND<0.50	ND<0.50	--	--	--	--
11/23/2005	ND<10	ND<250	--	--	--	ND<0.50	ND<0.50	ND<0.50	--	--	--	--
2/24/2006	ND<10	ND<250	--	--	--	ND<0.50	ND<0.50	ND<0.50	--	--	--	--
5/30/2006	ND<10	ND<250	--	--	--	ND<0.50	ND<0.50	ND<0.50	--	--	--	--
8/30/2006	ND<10	ND<250	--	--	--	ND<0.50	ND<0.50	ND<0.50	--	--	--	--
11/22/2006	ND<10	ND<250	--	--	--	ND<0.50	ND<0.50	ND<0.50	--	--	--	--
2/23/2007	ND<10	ND<250	--	--	--	ND<0.50	ND<0.50	ND<0.50	--	--	--	--
5/18/2007	ND<10	ND<250	--	--	--	ND<0.50	ND<0.50	ND<0.50	--	--	--	--
8/10/2007	ND<10	ND<250	--	--	--	ND<0.50	ND<0.50	ND<0.50	--	--	--	--
11/9/2007	ND<10	ND<250	--	--	--	ND<0.50	ND<0.50	ND<0.50	--	--	--	--
2/8/2008	ND<10	ND<250	--	--	--	ND<0.50	ND<0.50	ND<0.50	--	--	--	--
5/16/2008	ND<10	ND<250	--	--	--	ND<0.50	ND<0.50	ND<0.50	--	--	--	--
8/15/2008	ND<10	ND<250	--	--	--	ND<0.50	ND<0.50	ND<0.50	--	--	--	--
11/26/2008	ND<10	ND<250	--	--	--	ND<0.50	ND<0.50	ND<0.50	--	--	--	--
2/24/2009	ND<10	ND<250	--	--	--	ND<0.50	ND<0.50	ND<0.50	3.2	--	--	--
5/28/2009	ND<10	ND<250	ND<0.50	--	ND<0.50	ND<0.50	ND<0.50	ND<0.50	--	--	--	--
9/14/2009	ND<10	ND<250	--	--	--	ND<0.50	ND<0.50	ND<0.50	--	--	--	--
2/5/2010	ND<10	ND<250	ND<0.50	--	ND<0.50	ND<0.50	ND<0.50	ND<0.50	--	--	--	--
8/3/2010	ND<10	ND<250	ND<0.50	--	ND<0.50	ND<0.50	ND<0.50	ND<0.50	--	--	--	--
MW-4												
9/2/1999	ND	ND	--	--	--	ND	ND	ND	--	--	--	--
12/10/2001	ND<290	ND<7100000	ND<14	--	ND<14	ND<14	ND<14	ND<14	--	--	--	--
12/12/2002	ND<100	ND<500000	ND<2.0	--	ND<2.0	ND<2.0	ND<2.0	ND<2.0	--	--	--	--

Table 2 a
ADDITIONAL HISTORIC ANALYTICAL RESULTS
Former 76 Station 0843

Date Sampled	TBA (µg/l)	Ethanol (8260B) (µg/l)	Ethylene- dibromide (EDB) (µg/l)	EDB (504) (µg/l)	1,2-DCA (EDC) (µg/l)	DIPE (µg/l)	ETBE (µg/l)	TAME (µg/l)	Carbon (organic, total) (mg/l)	Chromium VI (µg/l)	Chromium (total) (µg/l)	Chromium (dissolved) (µg/l)
MW-4 continued												
9/12/2003	--	ND<500	--	--	--	--	--	--	--	--	--	--
9/17/2004	ND<5.0	ND<50	--	--	--	ND<1.0	ND<0.50	ND<0.50	--	--	--	--
12/11/2004	ND<25	ND<250	--	--	--	ND<5.0	ND<2.5	ND<2.5	--	--	--	--
3/11/2005	ND<5.0	ND<50	--	--	--	ND<0.50	ND<0.50	ND<0.50	--	--	--	--
5/17/2005	ND<5.0	ND<50	--	--	--	ND<0.50	ND<0.50	ND<0.50	--	--	--	--
7/27/2005	ND<5.0	ND<50	--	--	--	ND<0.50	ND<0.50	ND<0.50	--	--	--	--
11/23/2005	ND<10	ND<250	--	--	--	ND<0.50	ND<0.50	ND<0.50	--	--	--	--
2/24/2006	ND<10	ND<250	--	--	--	ND<0.50	ND<0.50	ND<0.50	--	--	--	--
5/30/2006	ND<10	ND<250	--	--	--	ND<0.50	ND<0.50	ND<0.50	--	--	--	--
8/30/2006	ND<10	ND<250	--	--	--	ND<0.50	ND<0.50	ND<0.50	--	--	--	--
11/22/2006	ND<10	ND<250	--	--	--	ND<0.50	ND<0.50	ND<0.50	--	--	--	--
2/23/2007	ND<10	ND<250	--	--	--	ND<0.50	ND<0.50	ND<0.50	--	--	--	--
5/18/2007	ND<10	ND<250	--	--	--	ND<0.50	ND<0.50	ND<0.50	--	--	--	--
8/10/2007	ND<10	ND<250	--	--	--	ND<0.50	ND<0.50	ND<0.50	--	--	--	--
11/9/2007	ND<10	ND<250	--	--	--	ND<0.50	ND<0.50	ND<0.50	--	--	--	--
2/8/2008	ND<10	290	--	--	--	ND<0.50	ND<0.50	ND<0.50	--	--	--	--
5/16/2008	ND<10	ND<250	--	--	--	ND<0.50	ND<0.50	ND<0.50	--	--	--	--
8/15/2008	ND<10	ND<250	--	--	--	ND<0.50	ND<0.50	ND<0.50	--	--	--	--
11/26/2008	ND<10	ND<250	--	--	--	ND<0.50	ND<0.50	ND<0.50	--	--	--	--
2/24/2009	ND<10	ND<250	--	--	--	ND<0.50	ND<0.50	ND<0.50	1.7	--	--	--
5/28/2009	ND<10	ND<250	ND<0.50	--	ND<0.50	ND<0.50	ND<0.50	ND<0.50	--	--	--	--
9/14/2009	ND<10	ND<250	--	--	--	ND<0.50	ND<0.50	ND<0.50	--	--	--	--
2/5/2010	ND<10	ND<250	ND<0.50	--	ND<0.50	ND<0.50	ND<0.50	ND<0.50	--	--	--	--
8/3/2010	ND<10	ND<250	ND<0.50	--	ND<0.50	ND<0.50	ND<0.50	ND<0.50	--	--	--	--

MW-5

0843



Table 2 a
ADDITIONAL HISTORIC ANALYTICAL RESULTS
Former 76 Station 0843

Date Sampled	TBA (µg/l)	Ethanol (8260B) (µg/l)	Ethylene- dibromide (EDB) (µg/l)	EDB (504) (µg/l)	1,2-DCA (EDC) (µg/l)	DIPE (µg/l)	ETBE (µg/l)	TAME (µg/l)	Carbon (organic, total) (mg/l)	Chromium VI (µg/l)	Chromium (total) (µg/l)	Chromium (dissolved) (µg/l)
MW-5 continued												
9/12/2003	--	ND<500	--	--	--	--	--	--	--	--	--	--
3/11/2005	ND<5.0	ND<50	--	--	--	ND<0.50	ND<0.50	ND<0.50	--	--	--	--
5/17/2005	ND<5.0	ND<50	--	--	--	ND<0.50	ND<0.50	ND<0.50	--	--	--	--
7/27/2005	ND<5.0	ND<50	--	--	--	ND<0.50	ND<0.50	ND<0.50	--	--	--	--
11/23/2005	ND<10	ND<250	--	--	--	ND<0.50	ND<0.50	ND<0.50	--	--	--	--
2/24/2006	59	ND<250	--	--	--	ND<0.50	ND<0.50	ND<0.50	--	--	--	--
5/30/2006	ND<10	ND<250	--	--	--	ND<0.50	ND<0.50	ND<0.50	--	--	--	--
8/30/2006	ND<10	ND<250	--	--	--	ND<0.50	ND<0.50	ND<0.50	--	--	--	--
11/22/2006	ND<10	ND<250	--	--	--	ND<0.50	ND<0.50	ND<0.50	--	--	--	--
2/23/2007	ND<10	ND<250	--	--	--	ND<0.50	ND<0.50	ND<0.50	--	--	--	--
5/18/2007	ND<10	ND<250	--	--	--	ND<0.50	ND<0.50	ND<0.50	--	--	--	--
8/10/2007	ND<10	ND<250	--	--	--	ND<0.50	ND<0.50	ND<0.50	--	--	--	--
11/9/2007	ND<10	ND<250	--	--	--	ND<0.50	ND<0.50	ND<0.50	--	--	--	--
2/8/2008	ND<10	ND<250	--	--	--	ND<0.50	ND<0.50	ND<0.50	--	--	--	--
5/16/2008	ND<10	ND<250	--	--	--	ND<0.50	ND<0.50	ND<0.50	--	--	--	--
8/15/2008	ND<10	ND<250	--	--	--	ND<0.50	ND<0.50	ND<0.50	--	--	--	--
11/26/2008	ND<10	ND<250	--	--	--	ND<0.50	ND<0.50	ND<0.50	--	--	--	--
2/24/2009	ND<10	ND<250	--	--	--	ND<0.50	ND<0.50	ND<0.50	4.5	--	--	--
5/28/2009	ND<10	ND<250	ND<0.50	--	ND<0.50	ND<0.50	ND<0.50	ND<0.50	--	--	--	--
9/14/2009	ND<10	ND<250	--	--	--	ND<0.50	ND<0.50	ND<0.50	--	--	--	--
2/5/2010	ND<10	ND<250	ND<0.50	--	ND<0.50	ND<0.50	ND<0.50	ND<0.50	--	--	--	--
8/3/2010	ND<10	ND<250	ND<0.50	--	ND<0.50	ND<0.50	ND<0.50	ND<0.50	--	--	--	--
MW-6												
3/17/2001	ND	ND	ND	--	219	ND	ND	ND	--	--	--	--
9/24/2001	ND<100	ND<1000000	ND<2.0	--	ND<2.0	ND<2.0	ND<2.0	ND<2.0	--	--	--	--

Table 2 a
ADDITIONAL HISTORIC ANALYTICAL RESULTS
 Former 76 Station 0843

Date Sampled	TBA (µg/l)	Ethanol (8260B) (µg/l)	Ethylene- dibromide (EDB) (µg/l)	EDB (504) (µg/l)	1,2-DCA (EDC) (µg/l)	DIPE (µg/l)	ETBE (µg/l)	TAME (µg/l)	Carbon (organic, total) (mg/l)	Chromium VI (µg/l)	Chromium (total) (µg/l)	Chromium (dissolved) (µg/l)
MW-6 continued												
12/10/2001	ND<500	ND<12000000	ND<25	--	ND<25	ND<25	ND<25	ND<25	--	--	--	--
3/11/2002	ND<100	ND<500000	ND<2.0	--	ND<2.0	ND<2.0	ND<2.0	ND<2.0	--	--	--	--
12/12/2002	ND<10000	ND<50000000	ND<200	--	ND<200	ND<200	ND<200	ND<200	--	--	--	--
3/13/2003	ND<5000	ND<25000000	ND<100	--	ND<100	ND<100	ND<100	ND<100	--	--	--	--
6/12/2003	ND<2000	ND<10000000	ND<40	--	ND<40	ND<40	ND<40	ND<40	--	--	--	--
9/12/2003	--	ND<2500	--	--	--	--	--	--	--	--	--	--
2/12/2004	ND<2000	ND<10000	ND<40	--	ND<40	ND<40	ND<40	ND<40	--	--	--	--
6/7/2004	ND<200	ND<8000	ND<5	--	ND<5	ND<10	ND<10	ND<10	--	--	--	--
9/17/2004	ND<100	ND<1000	--	--	--	ND<20	ND<10	ND<10	--	--	--	--
12/11/2004	ND<100	ND<1000	--	--	--	ND<20	ND<10	ND<10	--	--	--	--
3/11/2005	ND<100	ND<1000	--	--	--	ND<10	ND<10	ND<10	--	--	--	--
5/17/2005	ND<100	ND<1000	--	--	--	ND<10	ND<10	ND<10	--	--	--	--
7/27/2005	ND<100	ND<1000	--	--	--	ND<10	ND<10	ND<10	--	--	--	--
11/23/2005	ND<10	ND<250	--	--	--	ND<0.50	ND<0.50	1.0	--	--	--	--
2/24/2006	ND<10	ND<250	--	--	--	ND<0.50	ND<0.50	0.68	--	--	--	--
5/30/2006	ND<250	ND<6200	--	--	--	ND<12	ND<12	ND<12	--	--	--	--
8/30/2006	ND<100	ND<2500	--	--	--	ND<5.0	ND<5.0	ND<5.0	--	--	--	--
11/22/2006	ND<100	ND<2500	--	--	--	ND<5.0	ND<5.0	ND<5.0	--	--	--	--
2/23/2007	ND<10	ND<250	--	--	--	ND<0.50	ND<0.50	ND<0.50	--	--	--	--
5/18/2007	ND<10	ND<250	--	--	--	ND<0.50	ND<0.50	ND<0.50	--	--	--	--
8/10/2007	ND<10	ND<250	--	--	--	ND<0.50	ND<0.50	ND<0.50	--	--	--	--
11/9/2007	ND<10	ND<250	--	--	--	ND<0.50	ND<0.50	0.52	--	--	--	--
2/8/2008	ND<10	ND<250	--	--	--	ND<0.50	ND<0.50	ND<0.50	--	--	--	--
5/16/2008	ND<10	ND<250	--	--	--	ND<0.50	ND<0.50	ND<0.50	--	--	--	--
8/15/2008	ND<10	ND<250	--	--	--	ND<0.50	ND<0.50	ND<0.50	--	--	--	--

Table 2 a
ADDITIONAL HISTORIC ANALYTICAL RESULTS
Former 76 Station 0843

Date Sampled	TBA (µg/l)	Ethanol (8260B) (µg/l)	Ethylene- dibromide (EDB) (µg/l)	EDB (504) (µg/l)	1,2-DCA (EDC) (µg/l)	DIPE (µg/l)	ETBE (µg/l)	TAME (µg/l)	Carbon (organic, total) (mg/l)	Chromium VI (µg/l)	Chromium (total) (µg/l)	Chromium (dissolved) (µg/l)
MW-6 continued												
11/26/2008	ND<10	ND<250	--	--	--	ND<0.50	ND<0.50	ND<0.50	--	--	--	--
2/24/2009	ND<10	ND<250	--	--	--	ND<0.50	ND<0.50	ND<0.50	2.7	--	--	--
5/28/2009	ND<10	ND<250	ND<0.50	--	ND<0.50	ND<0.50	ND<0.50	ND<0.50	--	--	--	--
9/14/2009	23	ND<250	--	--	--	ND<0.50	ND<0.50	ND<0.50	--	--	--	--
2/5/2010	41	ND<250	ND<0.50	--	ND<0.50	ND<0.50	ND<0.50	ND<0.50	--	--	--	--
8/3/2010	ND<10	ND<250	ND<0.50	ND<0.010	ND<0.50	ND<0.50	ND<0.50	ND<0.50	--	--	--	--
MW-7												
5/28/2009	150	ND<250	ND<0.50	--	ND<0.50	ND<0.50	ND<0.50	11	--	--	--	--
9/14/2009	680	ND<12000	--	--	--	ND<25	ND<25	ND<25	9.8	ND<2.0	76	--
11/13/2009	ND<200	ND<5000	ND<10	--	ND<10	ND<10	ND<10	ND<10	--	--	--	--
2/5/2010	1600	ND<6200	ND<12	--	ND<12	ND<12	ND<12	ND<12	--	--	--	--
6/7/2010	ND<250	ND<6200	ND<12	--	ND<12	ND<12	ND<12	ND<12	3.9	ND<2.0	11	ND<10
8/3/2010	1400	ND<5000	ND<10	--	ND<10	ND<10	ND<10	ND<10	3.6	ND<2.0	79	ND<10
MW-8												
5/28/2009	36	ND<250	ND<0.50	--	ND<0.50	ND<0.50	ND<0.50	9.7	9.9	ND<2.0	140	--
9/14/2009	ND<500	ND<12000	--	--	--	ND<25	ND<25	ND<25	14	ND<2.0	60	--
11/13/2009	ND<100	ND<2500	ND<5.0	--	ND<5.0	ND<5.0	ND<5.0	ND<5.0	--	--	--	--
2/5/2010	960	ND<5000	ND<10	--	ND<10	ND<10	ND<10	ND<10	--	--	--	--
6/7/2010	ND<200	ND<5000	ND<10	--	ND<10	ND<10	ND<10	ND<10	4.0	ND<2.0	21	ND<10
8/3/2010	670	ND<2500	ND<5.0	ND<0.010	ND<5.0	ND<5.0	ND<5.0	ND<5.0	3.9	ND<2.0	74	ND<10
MW-9												
5/28/2009	40	ND<250	ND<0.50	--	ND<0.50	ND<0.50	ND<0.50	11	--	--	--	--
9/14/2009	24	ND<250	--	--	--	ND<0.50	ND<0.50	ND<0.50	3.0	ND<2.0	520	--
11/13/2009	ND<10	ND<250	ND<0.50	--	ND<0.50	ND<0.50	ND<0.50	ND<0.50	--	--	--	--

Table 2 a
ADDITIONAL HISTORIC ANALYTICAL RESULTS
Former 76 Station 0843

Date Sampled	TBA (µg/l)	Ethanol (8260B) (µg/l)	Ethylene- dibromide (EDB) (µg/l)	EDB (504) (µg/l)	1,2-DCA (EDC) (µg/l)	DIPE (µg/l)	ETBE (µg/l)	TAME (µg/l)	Carbon (organic, total) (mg/l)	Chromium VI (µg/l)	Chromium (total) (µg/l)	Chromium (dissolved) (µg/l)
MW-9 continued												
2/5/2010	ND<10	ND<250	ND<0.50	--	ND<0.50	ND<0.50	ND<0.50	ND<0.50	--	--	--	--
6/7/2010	ND<10	ND<250	ND<0.50	--	ND<0.50	ND<0.50	ND<0.50	ND<0.50	2.7	6.1	24	ND<10
8/3/2010	ND<10	ND<250	ND<0.50	--	ND<0.50	ND<0.50	ND<0.50	ND<0.50	2.6	2.5	25	ND<10
MW-10												
5/28/2009	39	ND<250	ND<0.50	--	ND<0.50	ND<0.50	ND<0.50	4.6	2.4	2.0	ND<10	--
9/14/2009	240	ND<3100	--	--	--	ND<6.2	ND<6.2	ND<6.2	2.7	ND<2.0	24	--
11/13/2009	ND<50	ND<1200	ND<2.5	--	ND<2.5	ND<2.5	ND<2.5	ND<2.5	--	--	--	--
2/5/2010	35	ND<250	ND<0.50	--	ND<0.50	ND<0.50	ND<0.50	ND<0.50	--	--	--	--
6/7/2010	ND<10	ND<250	ND<0.50	--	ND<0.50	ND<0.50	ND<0.50	ND<0.50	2.0	6.5	15	ND<10
8/3/2010	ND<10	ND<250	ND<0.50	--	ND<0.50	ND<0.50	ND<0.50	ND<0.50	2.0	8.7	19	ND<10
MW-11												
5/28/2009	140	ND<250	ND<0.50	--	ND<0.50	ND<0.50	ND<0.50	9.4	--	--	--	--
9/14/2009	850	ND<12000	--	--	--	ND<25	ND<25	ND<25	3.3	ND<2.0	14	--
11/13/2009	ND<200	ND<5000	ND<10	--	ND<10	ND<10	ND<10	ND<10	--	--	--	--
2/5/2010	1600	ND<6200	ND<12	--	ND<12	ND<12	ND<12	ND<12	--	--	--	--
6/7/2010	ND<200	ND<5000	ND<10	--	ND<10	ND<10	ND<10	ND<10	3.0	ND<2.0	ND<10	ND<10
8/3/2010	620	ND<2500	ND<5.0	ND<0.010	ND<5.0	ND<5.0	ND<5.0	ND<5.0	2.9	ND<2.0	ND<10	ND<10

Table 2 b
ADDITIONAL HISTORIC ANALYTICAL RESULTS
Former 76 Station 0843

Date Sampled	Iron Ferrous (µg/l)	Manganese (dissolved) (µg/l)	Manganese (total) (µg/l)	Nitrogen as Nitrate (mg/l)	Sulfate (mg/l)	Dissolved Oxygen (Lab) (mg O/)	Redox Potential (ORP-Lab) (mV)	Specific Conductance (µmhos)	Post-purge Dissolved Oxygen (mg/l)	Pre-purge Dissolved Oxygen (mg/l)	Pre-purge ORP (mV)	Post-purge ORP (mV)
MW-1												
2/24/2009	ND<100	ND<1.0	500	--	18	--	--	--	4.63	3.22	57	59
5/28/2009	ND<500	2.4	550	9.9	25	8.6	130	463	0.80	2.95	119	171
9/14/2009	ND<100	3.7	1600	11	25	6.8	204	429	1.93	3.81	233	146
2/5/2010	--	--	--	--	--	--	--	--	0.83	1.42	66	71
8/3/2010	ND<100	1.8	1100	16	24	6.7	333.4	508	1.10	1.68	172	158
MW-1AR												
5/28/2009	--	--	--	--	--	--	--	--	1.72	0.95	144	177
9/14/2009	2500	570	830	17	39	7.0	205	655	1.68	1.83	235	187
11/13/2009	--	--	--	--	--	--	--	--	3.13	2.98	174	16
2/5/2010	--	--	--	--	--	--	--	--	0.37	0.94	79	75
6/7/2010	490	210	450	21	30	6.1	273.4	554	0.79	1.27	56	78
8/3/2010	550	180	230	21	31	8.1	225.1	537	0.39	0.58	148	108
MW-1BR												
5/28/2009	--	--	--	--	--	--	--	--	0.61	1.37	145	165
9/14/2009	ND<500	230	930	17	59	6.7	207	673	0.46	1.02	228	143
11/13/2009	--	--	--	--	--	--	--	--	5.74	4.59	151	107
2/5/2010	--	--	--	--	--	--	--	--	0.38	0.82	85	79
6/7/2010	380	110	180	27	30	6.6	479.4	539	0.74	1.42	48	10
8/3/2010	240	130	230	26	28	7.3	271.8	548	0.37	0.43	54	59
MW-2A												
2/24/2009	110	ND<1.0	130	--	87	--	--	--	3.38	4.44	50	34
MW-3												
2/24/2009	ND<100	ND<1.0	1100	--	130	--	--	--	5.01	2.30	46	49
5/28/2009	--	--	--	--	--	--	--	--	0.61	4.03	141	85

Table 2 b
ADDITIONAL HISTORIC ANALYTICAL RESULTS
Former 76 Station 0843

Date Sampled	Iron Ferrous (µg/l)	Manganese (dissolved) (µg/l)	Manganese (total) (µg/l)	Nitrogen as Nitrate (mg/l)	Sulfate (mg/l)	Dissolved Oxygen (Lab) (mg O/)	Redox Potential (ORP-Lab) (mV)	Specific Conductance (µmhos)	Post-purge Dissolved Oxygen (mg/l)	Pre-purge Dissolved Oxygen (mg/l)	Pre-purge ORP (mV)	Post-purge ORP (mV)
MW-3 continued												
9/14/2009	--	--	--	--	--	6.6	196	658	0.49	2.02	146	119
2/5/2010	--	--	--	--	--	--	--	--	1.04	2.64	338	71
8/3/2010	--	--	--	--	--	6.7	279.4	601	0.95	2.24	103	103
MW-4												
2/24/2009	ND<100	3.1	250	--	130	--	--	--	6.15	4.27	61	64
5/28/2009	--	--	--	--	--	--	--	--	3.68	3.76	141	55
9/14/2009	--	--	--	--	--	7.1	195	1020	2.16	2.78	142	63
2/5/2010	--	--	--	--	--	--	--	--	8.59	7.70	309	326
8/3/2010	--	--	--	--	--	8.3	280.9	1110	5.26	2.88	102	106
MW-5												
2/24/2009	ND<100	ND<1.0	720	--	64	--	--	--	5.65	2.58	27	34
5/28/2009	--	--	--	--	--	--	--	--	1.71	4.32	138	94
9/14/2009	--	--	--	--	--	4.0	204	609	0.64	2.08	147	115
2/5/2010	--	--	--	--	--	--	--	--	2.08	2.59	295	71
8/3/2010	--	--	--	--	--	8.6	288.2	611	7.12	2.08	62	102
MW-6												
2/24/2009	ND<100	1.2	2300	--	85	--	--	--	3.40	1.29	68	67
5/28/2009	--	--	--	--	--	--	--	--	1.06	1.85	142	56
9/14/2009	--	--	--	--	--	7.1	205	595	0.46	1.07	154	118
2/5/2010	--	--	--	--	--	--	--	--	2.96	2.73	314	135
8/3/2010	--	--	--	--	--	8.0	291.7	530	0.72	1.35	96	103
MW-7												
5/28/2009	--	--	--	--	--	--	--	--	1.24	0.63	160	124
9/14/2009	3200	2000	2200	4.2	180	6.9	217	1030	0.26	1.35	-13	-53

Table 2 b
ADDITIONAL HISTORIC ANALYTICAL RESULTS
Former 76 Station 0843

Date Sampled	Iron Ferrous (µg/l)	Manganese (dissolved) (µg/l)	Manganese (total) (µg/l)	Nitrogen as Nitrate (mg/l)	Sulfate (mg/l)	Dissolved Oxygen (Lab) (mg O/)	Redox Potential (ORP-Lab) (mV)	Specific Conductance (µmhos)	Post-purge Dissolved Oxygen (mg/l)	Pre-purge Dissolved Oxygen (mg/l)	Pre-purge ORP (mV)	Post-purge ORP (mV)
MW-7 continued												
11/13/2009	--	--	--	--	--	--	--	--	--	0.76	1	-24
2/5/2010	--	--	--	--	--	--	--	--	1.46	0.69	-10	-7
6/7/2010	1200	1200	1500	4.1	72	8.2	342.6	801	0.57	1.10	11	-13
8/3/2010	4500	1100	1500	3.9	69	8.9	105.6	745	2.18	1.05	112	105
MW-8												
5/28/2009	ND<1000	280	830	12	130	9.0	124	923	2.22	1.38	146	68
9/14/2009	480	1000	1300	7.7	260	6.2	407	1100	0.28	1.11	151	92
11/13/2009	--	--	--	--	--	--	--	--	3.51	0.84	111	72
2/5/2010	--	--	--	--	--	--	--	--	1.17	0.58	88	63
6/7/2010	620	870	1200	6.1	81	8.3	350.3	791	0.72	1.27	22	35
8/3/2010	1500	860	1300	6.8	85	8.9	218.5	733	3.03	0.90	88	101
MW-9												
9/14/2009	ND<1000	180	4700	5.0	68	7.3	204	580	3.58	4.16	236	171
11/13/2009	--	--	--	--	--	--	--	--	5.06	4.22	81	105
2/5/2010	--	--	--	--	--	--	--	--	0.93	1.25	102	102
6/7/2010	280	200	1100	6.9	41	7.9	380.3	665	0.95	1.46	61	39
8/3/2010	160	120	540	5.8	42	7.2	300.6	651	1.02	0.70	48	64
MW-10												
5/28/2009	150	280	350	9.1	30	7.1	139	661	0.30	1.76	151	156
9/14/2009	210	280	380	6.3	33	6.1	205	675	2.19	0.67	235	114
11/13/2009	--	--	--	--	--	--	--	--	1.20	1.58	95	77
2/5/2010	--	--	--	--	--	--	--	--	0.83	0.98	87	87
6/7/2010	260	18	340	10	29	8.1	379.1	490	3.24	3.26	82	84
8/3/2010	150	10	150	12	27	8.4	315.2	476	3.71	3.62	74	62

Table 2 b
ADDITIONAL HISTORIC ANALYTICAL RESULTS
 Former 76 Station 0843

Date Sampled	Iron Ferrous (µg/l)	Manganese (dissolved) (µg/l)	Manganese (total) (µg/l)	Nitrogen as Nitrate (mg/l)	Sulfate (mg/l)	Dissolved Oxygen (Lab) (mg O/)	Redox Potential (ORP-Lab) (mV)	Specific Conductance (µmhos)	Post-purge Dissolved Oxygen (mg/l)	Pre-purge Dissolved Oxygen (mg/l)	Pre-purge ORP (mV)	Post-purge ORP (mV)
MW-11												
5/28/2009	--	--	--	--	--	--	--	--	0.22	0.80	1.56	147
9/14/2009	310	570	740	0.73	37	6.7	192	780	0.81	0.82	224	49
11/13/2009	--	--	--	--	--	--	--	--	0.35	1.52	53	23
2/5/2010	--	--	--	--	--	--	--	--	1.33	1.56	280	126
6/7/2010	310	280	980	1.5	20	7.0	501.3	737	0.70	1.31	97	44
8/3/2010	100	440	730	3.3	20	6.9	317.6	727	0.54	1.21	12	-20