



**CONESTOGA-ROVERS  
& ASSOCIATES**

5900 Hollis Street, Suite A  
Emeryville, California 94608  
Telephone: (510) 420-0700 Fax: (510) 420-9170  
www.CRAworld.com

## TRANSMITTAL

DATE: January 22, 2009 REFERENCE NO.: 240467  
PROJECT NAME: 1601 Webster Street, Alameda  
TO: Jerry Wickham  
Alameda County Health Care Services Agency  
1131 Harbor Bay Parkway, Suite 250  
Alameda, California 94502-6577

**RECEIVED**  
2:45 pm, Feb 09, 2009  
Alameda County  
Environmental Health

Please find enclosed:  Draft  Final  
 Originals  Other  
 Prints

Sent via:  Mail  Same Day Courier  
 Overnight Courier  Other

QUANTITY	DESCRIPTION
1	Groundwater Monitoring Report - Fourth Quarter 2008

As Requested  For Review and Comment  
 For Your Use  \_\_\_\_\_  
 \_\_\_\_\_

**COMMENTS:**

If you have any questions regarding the contents of this document, please call Peter Schaefer at (510) 420-3319.

Copy to: Denis Brown  
Thomas H. Kosel

Completed by: Peter Schaefer  
[Please Print]

James C Kirschner  
SF Data Room

Signed: *Peter Schaefer*

Filing: Correspondence File



Jerry Wickham  
Alameda County Health Care Services Agency  
1131 Harbor Bay Parkway, Suite 250  
Alameda, California 94502-6577

**Denis L. Brown**  
**Shell Oil Products US**  
HSE - Environmental Services  
20945 S. Wilmington Ave.  
Carson, CA 90810-1039  
Tel (707) 865 0251  
Fax (707) 865 2542  
Email [denis.l.brown@shell.com](mailto:denis.l.brown@shell.com)

Re: Shell-branded Service Station  
1601 Webster Street  
Alameda, California  
SAP Code 135032  
Incident No. 97564701  
ACHCSA Case No. 2745

Dear Mr. Wickham:

The attached document is provided for your review and comment. Upon information and belief, I declare, under penalty of perjury, that the information contained in the attached document is true and correct.

If you have any questions or concerns, please call me at (707) 865-0251.

Sincerely,

A handwritten signature in black ink, appearing to read "Denis L. Brown", is written over a horizontal line.

Denis L. Brown  
Project Manager



## **GROUNDWATER MONITORING REPORT - FOURTH QUARTER 2008**

**SHELL-BRANDED SERVICE STATION  
1601 WEBSTER STREET  
ALAMEDA, CALIFORNIA**

**SAP CODE            135032  
INCIDENT NO.      97564701  
AGENCY NO.        RO0002745**

**JANUARY 22, 2009  
REF. NO. 240467 (2)**

This report is printed on recycled paper.

**Prepared by:  
Conestoga-Rovers  
& Associates**

5900 Hollis Street, Suite A  
Emeryville, California  
U.S.A. 94608

Office: (510) 420-0700  
Fax: (510) 420-9170

web: <http://www.CRAworld.com>

TABLE OF CONTENTS

	<u>Page</u>
1.0 INTRODUCTION.....	1
1.1 SITE INFORMATION .....	1
2.0 SITE ACTIVITIES, FINDINGS, AND DISCUSSION.....	2
2.1 CURRENT QUARTER'S ACTIVITIES.....	2
2.2 CURRENT QUARTER'S FINDINGS .....	2
2.3 PROPOSED ACTIVITIES FOR NEXT QUARTER .....	2

LIST OF FIGURES  
(Following Text)

- FIGURE 1 VICINITY MAP
- FIGURE 2 GROUNDWATER CONTOUR AND CHEMICAL CONCENTRATION MAP

LIST OF APPENDICES

- APPENDIX A BLAINE TECH SERVICES, INC. - GROUNDWATER MONITORING  
REPORT
- APPENDIX B TRC - DATA TABLES FOR FORMER 76 STATION 0843

**1.0 INTRODUCTION**

Conestoga-Rovers & Associates (CRA) prepared this report on behalf of Equilon Enterprises LLC dba Shell Oil Products US (Shell) in accordance with the quarterly reporting requirements of 23 CCR 2652d.

**1.1 SITE INFORMATION**

Site Address	1601 Webster Street, Alameda
Site Use	Shell-branded Service Station
Shell Project Manager	Denis Brown
CRA Project Manager	Peter Schaefer
Lead Agency and Contact	ACHCSA, Jerry Wickham
Agency Case No.	RO0002745
Shell SAP Code	135032
Shell Incident No.	97564701

Date of most recent agency correspondence was May 30, 2006.

**2.0 SITE ACTIVITIES, FINDINGS, AND DISCUSSION**

**2.1 CURRENT QUARTER'S ACTIVITIES**

Blaine Tech Services, Inc. (Blaine) gauged and sampled the wells according to the established monitoring program for this site.

Blaine coordinated groundwater sampling with the adjacent former 76 station 0834 located at 1629 Webster Street.

CRA prepared a vicinity map (Figure 1) and a groundwater contour and chemical concentration map (Figure 2) including data from both sites. Blaine's report, presenting the analytical data for the Shell site, is included in Appendix A.

The data tables for the former 76 station are included in Appendix B.

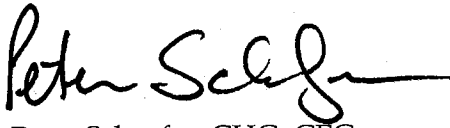
**2.2 CURRENT QUARTER'S FINDINGS**

Groundwater Flow Direction	Northerly to northeasterly
Hydraulic Gradient	Variable, averages 0.004 on site
Depth to Water	7.40 to 9.20 feet below top of well casing

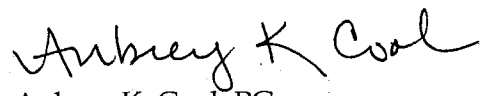
**2.3 PROPOSED ACTIVITIES FOR NEXT QUARTER**

Blaine will gauge and sample wells according to the established monitoring program for this site.


All of Which is Respectfully Submitted,  
CONESTOGA-ROVERS & ASSOCIATES



Peter Schaefer, CHG, CEG

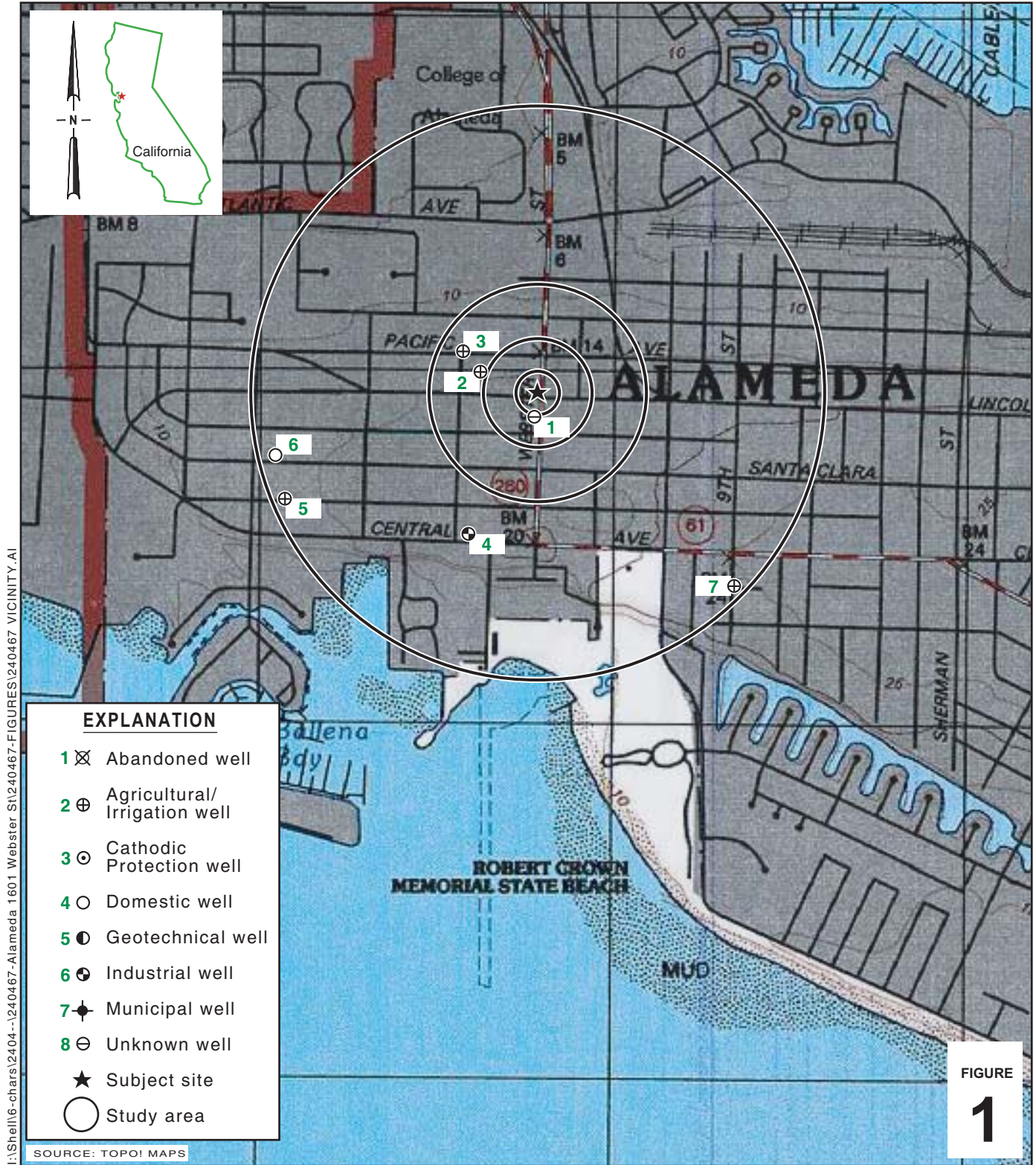


Aubrey K. Cool, PG





FIGURES



### Shell-branded Service Station

1601 Webster Street  
Alameda, California



**CONESTOGA-ROVERS  
& ASSOCIATES**

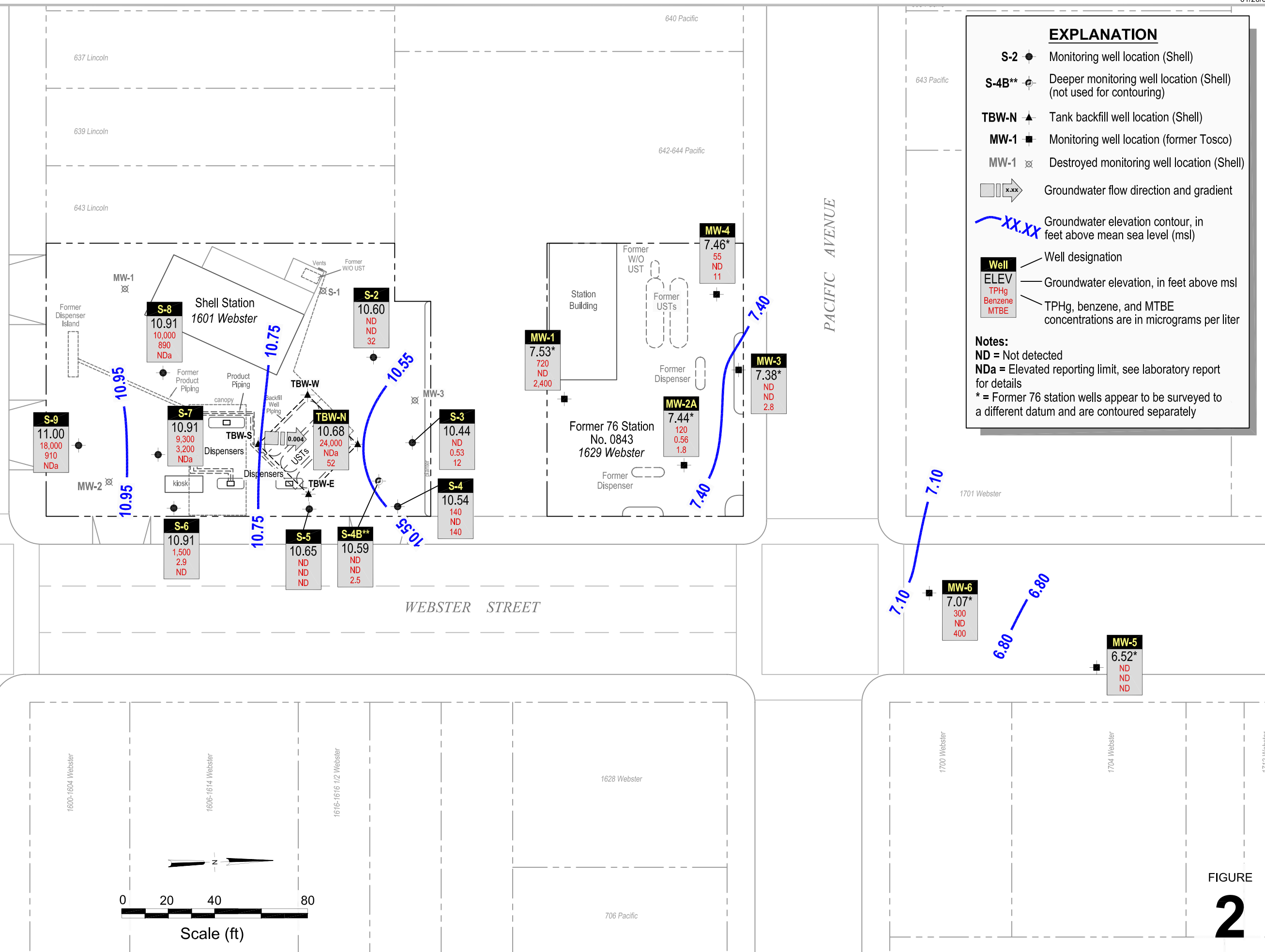
### Vicinity Map

I:\Shell\6-chars\240467-1\240467-Alameda 1601 Webster St\240467-REPORTS\240467-FPT2-4q08\240467 4QM05.DWG

LINCOLN AVENUE

PACIFIC AVENUE

WEBSTER STREET



CONESTOGA-ROVERS & ASSOCIATES

Shell-branded Service Station

1601 Webster Avenue  
Alameda, California

Groundwater Contour and  
Chemical Concentration Map

November 26, 2008

APPENDIX A

BLAINE TECH SERVICES, INC. -  
GROUNDWATER MONITORING REPORT

---

**BLAINE**  
TECH SERVICES INC.

---

GROUNDWATER SAMPLING SPECIALISTS  
SINCE 1985

December 18, 2008

Denis Brown  
Shell Oil Products US  
20945 South Wilmington Avenue  
Carson, CA 90810

Fourth Quarter 2008 Groundwater Monitoring at  
Shell-branded Service Station  
1601 Webster Street  
Alameda, CA

Monitoring performed on November 26, 2008

---

Groundwater Monitoring Report **081126-MT-1**

This report covers the routine monitoring of groundwater wells at this Shell-branded facility. In accordance with standard procedures that conform to Regional Water Quality Control Board requirements, routine field data collection includes depth to water, total well depth, thickness of any separate immiscible layer, water column volume, calculated purge volume (if applicable), elapsed evacuation time (if applicable), total volume of water removed (if applicable), and standard water parameter instrument readings. Sample material is collected, contained, stored, and transported to the laboratory in conformance with EPA standards. Purgewater (if applicable) is, likewise, collected and transported to the Martinez Refining Company.

Basic field information is presented alongside analytical values excerpted from the laboratory report in the cumulative table of **WELL CONCENTRATIONS**. The full analytical report for the most recent samples and the field data sheets are attached to this report.

At a minimum, Blaine Tech Services, Inc. field personnel are certified on completion of a forty-hour Hazardous Materials and Emergency Response training course per 29 CFR 1910.120. Field personnel are also enrolled in annual eight-hour refresher courses.

Blaine Tech Services, Inc. conducts sampling and documentation assignments of this type as an independent third party. Our activities at this site consisted of objective data and sample collection only. No interpretation of analytical results, defining of hydrological conditions or formulation of recommendations was performed.

Please call if you have any questions.

Yours truly,

Mike Ninokata  
Project Manager

MN/tm

attachments: Cumulative Table of WELL CONCENTRATIONS  
Certified Analytical Report  
Field Data Sheets

cc: Anni Kreml  
Conestoga-Rovers & Associates  
5900 Hollis Street, Suite A  
Emeryville, CA 94608

**WELL CONCENTRATIONS**  
**Shell Service Station**  
**1601 Webster Street**  
**Alameda, CA**

Well ID	Date	TPPH (ug/L)	B (ug/L)	T (ug/L)	E (ug/L)	X (ug/L)	MTBE 8260 (ug/L)	DIPE (ug/L)	ETBE (ug/L)	TAME (ug/L)	TBA (ug/L)	1,2- DCA (ug/L)	EDB (ug/L)	Ethanol (ug/L)	TOC (MSL)	Depth to Water (ft.)	Depth to SPH (ft.)	GW Elevation (MSL)	SPH Thickness (ft.)
---------	------	----------------	-------------	-------------	-------------	-------------	------------------------	----------------	----------------	----------------	---------------	-----------------------	---------------	-------------------	--------------	----------------------------	--------------------------	--------------------------	---------------------------

S-2	11/14/2005	NA	NA	NA	NA	NA	NA	NA	NA	NA	NA	NA	NA	NA	19.73	7.60	NA	12.13	NA
S-2	11/22/2005	996	0.630	0.500	0.500	3.10	406	<0.500	<0.500	0.570	18.0	NA	NA	NA	19.73	7.70	NA	12.03	NA
S-2	2/24/2006	<50 b	<0.50	<0.50	<0.50	<0.50	2.0	<0.50	<0.50	<0.50	<5.0	NA	NA	NA	19.73	6.29	NA	13.44	NA
S-2	5/30/2006	<50.0	<0.500	<0.500	<0.500	<0.500	<0.500	<0.500	<0.500	<0.500	<10.0	NA	NA	NA	19.73	6.14	NA	13.59	NA
S-2	8/30/2006	420	<0.500	<0.500	<0.500	<0.500	4.42	<0.500	<0.500	<0.500	<10.0	NA	NA	NA	19.73	7.18	NA	12.55	NA
S-2	11/22/2006	110	<0.50	<0.50	<0.50	<1.0	62	<2.0	<2.0	<2.0	<5.0	NA	NA	NA	19.73	7.55	NA	12.18	NA
S-2	2/23/2007	140	<0.50	<0.50	<0.50	<1.0	110	<2.0	<2.0	<2.0	<5.0	NA	NA	NA	19.73	6.77	NA	12.96	NA
S-2	5/18/2007	<50 h	<0.50	<1.0	<1.0	<1.0	18	<2.0	<2.0	<2.0	<10	NA	NA	NA	19.73	7.02	NA	12.71	NA
S-2	8/10/2007	<50 h	<0.50	<1.0	<1.0	<1.0	40	<2.0	<2.0	<2.0	<10	NA	NA	NA	19.73	7.65	NA	12.08	NA
S-2	11/9/2007	130 h,i	<0.50	<1.0	<1.0	<1.0	190	<2.0	<2.0	<2.0	<10	NA	NA	NA	19.73	7.87	NA	11.86	NA
S-2	2/8/2008	83 h,i	<1.0	<2.0	<2.0	<2.0	180	<4.0	<4.0	<4.0	<20	NA	NA	NA	19.73	6.52	NA	13.21	NA
S-2	5/16/2008	<50	<0.50	<1.0	<1.0	<1.0	<1.0	<2.0	<2.0	<2.0	<10	NA	NA	NA	19.73	7.30	NA	12.43	NA
S-2	8/15/2008	<50	<0.50	<1.0	<1.0	<1.0	7.1	<2.0	<2.0	<2.0	<10	NA	NA	NA	19.73	8.38	NA	11.35	NA
S-2	11/26/2008	<50	<0.50	<1.0	<1.0	<1.0	32	<2.0	<2.0	<2.0	<10	NA	NA	NA	19.73	9.13	NA	10.60	NA

S-3	11/14/2005	NA	NA	NA	NA	NA	NA	NA	NA	NA	NA	NA	NA	NA	19.14	7.01	NA	12.13	NA
S-3	11/22/2005	3,900	<0.500	<0.500	<0.500	0.900	3,730	<0.500	<0.500	3.44	26.0	NA	NA	NA	19.14	7.15	NA	11.99	NA
S-3	2/24/2006	580 b	<0.50	<0.50	<0.50	<0.50	360	<0.50	<0.50	<0.50	<5.0	NA	NA	NA	19.14	5.95	NA	13.19	NA
S-3	5/30/2006	<50.0	<0.500	<0.500	<0.500	0.510	52.2	<0.500	<0.500	<0.500	<10.0	NA	NA	NA	19.14	5.85	NA	13.29	NA
S-3	8/30/2006	2,910	<0.500	<0.500	<0.500	<0.500	882	<0.500	<0.500	<0.500	<10.0	NA	NA	NA	19.14	6.71	NA	12.43	NA
S-3	11/22/2006	240	<0.50	<0.50	<0.50	<1.0	150	<2.0	<2.0	<2.0	30	NA	NA	NA	19.14	7.05	NA	12.09	NA
S-3	2/23/2007	78	<0.50	<0.50	<0.50	<1.0	78	<2.0	<2.0	<2.0	5.4	NA	NA	NA	19.14	6.30	NA	12.84	NA
S-3	5/18/2007	120 h,i	<0.50	<1.0	<1.0	<1.0	150	<2.0	<2.0	<2.0	73	NA	NA	NA	19.14	6.58	NA	12.56	NA
S-3	8/10/2007	<50 h	<1.0	<2.0	<2.0	<2.0	200	<4.0	<4.0	<4.0	21	NA	NA	NA	19.14	7.09	NA	12.05	NA
S-3	11/9/2007	69 h,i	<0.50	<1.0	<1.0	<1.0	100	<2.0	<2.0	<2.0	<10	NA	NA	NA	19.14	7.28	NA	11.86	NA
S-3	2/8/2008	<50 h	<0.50	<1.0	<1.0	<1.0	8.5	<2.0	<2.0	<2.0	<10	NA	NA	NA	19.14	6.06	NA	13.08	NA
S-3	5/16/2008	71	<0.50	<1.0	<1.0	<1.0	100	<2.0	<2.0	<2.0	<10	NA	NA	NA	19.14	6.84	NA	12.30	NA
S-3	8/15/2008	<50	<0.50	<1.0	<1.0	<1.0	9.0	<2.0	<2.0	<2.0	<10	NA	NA	NA	19.14	7.83	NA	11.31	NA
S-3	11/26/2008	<50	0.53	<1.0	<1.0	1.5	12	<2.0	<2.0	<2.0	<10	NA	NA	NA	19.14	8.70	NA	10.44	NA

S-4	11/14/2005	NA	NA	NA	NA	NA	NA	NA	NA	NA	NA	NA	NA	NA	18.16	6.00	NA	12.16	NA
S-4	11/22/2005	4,570	<0.500	<0.500	<0.500	0.660	3,450	<0.500	<0.500	3.57	26.0	NA	NA	NA	18.16	6.10	NA	12.06	NA
S-4	2/24/2006	2,200 b	<0.50	<0.50	<0.50	<0.50	1,400	<0.50	<0.50	1.4	13 c	NA	NA	NA	18.16	5.09	NA	13.07	NA



**WELL CONCENTRATIONS**  
**Shell Service Station**  
**1601 Webster Street**  
**Alameda, CA**

Well ID	Date	TPPH (ug/L)	B (ug/L)	T (ug/L)	E (ug/L)	X (ug/L)	MTBE 8260 (ug/L)	DIPE (ug/L)	ETBE (ug/L)	TAME (ug/L)	TBA (ug/L)	1,2- DCA (ug/L)	EDB (ug/L)	Ethanol (ug/L)	TOC (MSL)	Depth to Water (ft.)	Depth to SPH (ft.)	GW Elevation (MSL)	SPH Thickness (ft.)
---------	------	----------------	-------------	-------------	-------------	-------------	------------------------	----------------	----------------	----------------	---------------	-----------------------	---------------	-------------------	--------------	----------------------------	--------------------------	--------------------------	---------------------------

S-4	5/30/2006	1,100	<0.500	<0.500	<0.500	<0.500	1,060	<0.500	<0.500	1.04	87.5	NA	NA	NA	18.16	5.00	NA	13.16	NA
S-4	8/30/2006	3,170	<0.500	<0.500	<0.500	<0.500	1,000	<0.500	<0.500	0.850	120	NA	NA	NA	18.16	5.81	NA	12.35	NA
S-4	11/22/2006	520	<0.50	<0.50	<0.50	<1.0	480	<2.0	<2.0	<2.0	5.2	NA	NA	NA	18.16	5.93	NA	12.23	NA
S-4	2/23/2007	180	<0.50	<0.50	<0.50	<1.0	130	<2.0	<2.0	<2.0	9.6	NA	NA	NA	18.16	5.40	NA	12.76	NA
S-4	5/18/2007	220 h,i	<2.5	<5.0	<5.0	2.5 j	420	<10	<10	<10	<50	NA	NA	NA	18.16	5.62	NA	12.54	NA
S-4	8/10/2007	98 h,i	<2.5	<5.0	<5.0	<5.0	540	<10	<10	<10	29 j	NA	NA	NA	18.16	6.00	NA	12.16	NA
S-4	11/9/2007	190 h,i	<2.5	<5.0	<5.0	<5.0	350	<10	<10	<10	<50	NA	NA	NA	18.16	6.20	NA	11.96	NA
S-4	2/8/2008	<50 h	<0.50	<1.0	<1.0	<1.0	13	<2.0	<2.0	<2.0	<10	NA	NA	NA	18.16	5.47	NA	12.69	NA
S-4	5/16/2008	87	<0.50	<1.0	<1.0	<1.0	120	<2.0	<2.0	<2.0	<10	NA	NA	NA	18.16	6.00	NA	12.16	NA
S-4	8/15/2008	<50	<0.50	<1.0	<1.0	<1.0	42	<2.0	<2.0	<2.0	<10	NA	NA	NA	18.16	6.85	NA	11.31	NA
S-4	11/26/2008	140	<0.50	<1.0	<1.0	<1.0	140	<2.0	<2.0	<2.0	<10	NA	NA	NA	18.16	7.62	NA	10.54	NA

S-4B	8/21/2006	NA	NA	NA	NA	NA	NA	NA	NA	NA	NA	NA	NA	NA	18.78	6.14	NA	12.64	NA
S-4B	8/30/2006	3,630	<0.500	<0.500	5.32	<0.500	1,130	<0.500	<0.500	1.47	643	NA	NA	NA	18.78	6.32	NA	12.46	NA
S-4B	11/22/2006	620	<0.50	<0.50	0.66	<1.0	580	<2.0	<2.0	<2.0	680	NA	NA	NA	18.78	6.46	NA	12.32	NA
S-4B	2/23/2007	230	<1.0	<1.0	<1.0	<2.0	190	<4.0	<4.0	<4.0	450	NA	NA	NA	18.78	6.64	NA	12.14	NA
S-4B	5/18/2007	200 h	<0.50	<1.0	<1.0	<1.0	130	<2.0	<2.0	<2.0	360	NA	NA	NA	18.78	6.19	NA	12.59	NA
S-4B	8/10/2007	150 h	0.47 j	<1.0	<1.0	<1.0	67	<2.0	<2.0	<2.0	230	NA	NA	NA	18.78	6.48	NA	12.30	NA
S-4B	11/9/2007	<50 h	<0.50	<1.0	<1.0	<1.0	32	<2.0	<2.0	<2.0	67	NA	NA	NA	18.78	6.59	NA	12.19	NA
S-4B	2/8/2008	<50 h	<0.50	<1.0	<1.0	<1.0	5.3	<2.0	<2.0	<2.0	<10	NA	NA	NA	18.78	6.12	NA	12.66	NA
S-4B	5/16/2008	<50	<0.50	<1.0	<1.0	<1.0	2.2	<2.0	<2.0	<2.0	15	NA	NA	NA	18.78	6.45	NA	12.33	NA
S-4B	8/15/2008	<50	<0.50	<1.0	<1.0	<1.0	1.4	<2.0	<2.0	<2.0	<10	NA	NA	NA	18.78	6.90	NA	11.88	NA
S-4B	11/26/2008	<50	<0.50	<1.0	<1.0	<1.0	2.5	<2.0	<2.0	<2.0	<10	NA	NA	NA	18.78	8.19	NA	10.59	NA

S-5	11/14/2005	NA	NA	NA	NA	NA	NA	NA	NA	NA	NA	NA	NA	NA	18.68	6.33	NA	12.35	NA
S-5	11/22/2005	1,010	0.900	<0.500	1.79	4.91	302	<0.500	<0.500	<0.500	397	NA	NA	NA	18.68	6.44	NA	12.24	NA
S-5	2/24/2006	<50 b	<0.50	<0.50	<0.50	<0.50	19	<0.50	<0.50	<0.50	<5.0	NA	NA	NA	18.68	5.44	NA	13.24	NA
S-5	5/30/2006	2,000	4.13	0.670	<0.500	3.28	143	<0.500	<0.500	<0.500	<10.0	NA	NA	NA	18.68	5.33	NA	13.35	NA
S-5	8/30/2006	1,380	<0.500	<0.500	1.43	<0.500	211	<0.500	<0.500	<0.500	106	NA	NA	NA	18.68	6.16	NA	12.52	NA
S-5	11/22/2006	82	<0.50	<0.50	<0.50	<1.0	28	<2.0	<2.0	<2.0	13	NA	NA	NA	18.68	6.28	NA	12.40	NA
S-5	2/23/2007	<50	<0.50	<0.50	<0.50	<1.0	1.2	<2.0	<2.0	<2.0	<5.0	NA	NA	NA	18.68	5.68	NA	13.00	NA
S-5	5/18/2007	<50 h,i	<0.50	<1.0	<1.0	<1.0	2.6	<2.0	<2.0	<2.0	<10	NA	NA	NA	18.68	5.91	NA	12.77	NA
S-5	8/10/2007	<50 h	<0.50	<1.0	<1.0	<1.0	1.0	<2.0	<2.0	<2.0	<10	NA	NA	NA	18.68	6.36	NA	12.32	NA



**WELL CONCENTRATIONS**  
**Shell Service Station**  
**1601 Webster Street**  
**Alameda, CA**

Well ID	Date	TPPH (ug/L)	B (ug/L)	T (ug/L)	E (ug/L)	X (ug/L)	MTBE 8260 (ug/L)	DIPE (ug/L)	ETBE (ug/L)	TAME (ug/L)	TBA (ug/L)	1,2- DCA (ug/L)	EDB (ug/L)	Ethanol (ug/L)	TOC (MSL)	Depth to Water (ft.)	Depth to SPH (ft.)	GW Elevation (MSL)	SPH Thickness (ft.)
S-5	11/9/2007	<50 h	<0.50	<1.0	<1.0	<1.0	<10	<2.0	<2.0	<2.0	<10	NA	NA	NA	18.68	6.47	NA	12.21	NA
S-5	2/8/2008	<50 h	<0.50	<1.0	<1.0	<1.0	<1.0	<2.0	<2.0	<2.0	<10	NA	NA	NA	18.68	5.52	NA	13.16	NA
S-5	5/16/2008	<50	<0.50	<1.0	<1.0	<1.0	<1.0	<2.0	<2.0	<2.0	<10	NA	NA	NA	18.68	6.22	NA	12.46	NA
S-5	8/15/2008	<50	<0.50	<1.0	<1.0	<1.0	<1.0	<2.0	<2.0	<2.0	<10	NA	NA	NA	18.68	7.26	NA	11.42	NA
S-5	11/26/2008	<50	<0.50	<1.0	<1.0	<1.0	<1.0	<2.0	<2.0	<2.0	<10	NA	NA	NA	18.68	8.03	NA	10.65	NA
S-6	11/14/2005	NA	NA	NA	NA	NA	NA	NA	NA	NA	NA	NA	NA	NA	19.32	6.36	NA	12.96	NA
S-6	11/22/2005	15,800	5.14	0.690	32.1	934	<0.500	<0.500	<0.500	<0.500	14.2	NA	NA	NA	19.32	6.53	NA	12.79	NA
S-6	1/19/2006	NA	NA	NA	NA	NA	NA	NA	NA	NA	NA	NA	NA	NA	19.32	5.50	NA	13.82	NA
S-6	2/24/2006	7,900 b	4.4	<1.5	260	380	<1.5	<1.5	<1.5	<1.5	<7.0	NA	NA	NA	19.32	5.76	NA	13.56	NA
S-6	5/30/2006	4,170	4.98	<0.500	76.6	44.2	<0.500	<0.500	<0.500	<0.500	<10.0	NA	NA	NA	19.32	5.68	NA	13.64	NA
S-6	8/30/2006	16,400	10.7	<0.500	353	292	<0.500	<0.500	<0.500	<0.500	<10.0	NA	NA	NA	19.32	6.38	NA	12.94	NA
S-6	11/22/2006	6,900	7.7	<2.5	250	450	<2.5	<10	<10	<10	<25	NA	NA	NA	19.32	6.62	NA	12.70	NA
S-6	2/23/2007	7,900	4.4	<2.5	400	940	<2.5	<10	<10	<10	<25	NA	NA	NA	19.32	6.06	NA	13.26	NA
S-6	5/18/2007	2,600 h	3.1	<1.0	85	147.3	<1.0	<2.0	<2.0	<2.0	<10	NA	NA	NA	19.32	6.12	NA	13.20	NA
S-6	8/10/2007	3,100 h	3.5	0.28 j	110	202	<1.0	<2.0	<2.0	<2.0	<10	NA	NA	NA	19.32	6.60	NA	12.72	NA
S-6	11/9/2007	3,700 h	2.1	0.34 j	160	335	<1.0	<2.0	<2.0	<2.0	<10	NA	NA	NA	19.32	6.80	NA	12.52	NA
S-6	2/8/2008	2,600 h	2.7	<1.0	72	156.0	<1.0	<2.0	<2.0	<2.0	<10	NA	NA	NA	19.32	6.11	NA	13.21	NA
S-6	5/16/2008	350	<0.50	<1.0	8.4	5.3	<1.0	<2.0	<2.0	<2.0	<10	NA	NA	NA	19.32	6.60	NA	12.72	NA
S-6	8/15/2008	3,600	0.99	<1.0	100	164.9	<1.0	<2.0	<2.0	<2.0	<10	NA	NA	NA	19.32	7.70	NA	11.62	NA
S-6	11/26/2008	1,500	2.9	<1.0	13	3.1	<1.0	<2.0	<2.0	<2.0	<10	NA	NA	NA	19.32	8.41	NA	10.91	NA
S-7	11/14/2005	NA	NA	NA	NA	NA	NA	NA	NA	NA	NA	NA	NA	NA	19.44	6.76	NA	12.68	NA
S-7	11/22/2005	51,100	2,680	2,980	969	6,360	1.49	<0.500	<0.500	<0.500	53.3	NA	NA	NA	19.44	6.88	NA	12.56	NA
S-7	2/24/2006	22,000 b/25,000 d	1,700	1,200	1,200	2,800	<2.5	<2.5	<2.5	<2.5	58	NA	NA	NA	19.44	5.73	NA	13.71	NA
S-7	5/30/2006	35,600	1,720	641	1,600	3,630	2.83	<0.500	<0.500	<0.500	<10.0	NA	NA	NA	19.44	5.61	NA	13.83	NA
S-7	8/30/2006	83,900	5,060	62.5	1,640	4,010	2.38	<0.500	<0.500	<0.500	43.4	NA	NA	NA	19.44	6.43	NA	13.01	NA
S-7	11/22/2006	13,000	4,300	27	710	1,900	<2.5	<10	<10	<10	54	NA	NA	NA	19.44	6.68	NA	12.76	NA
S-7	2/23/2007	15,000	2,000	43	1,100	3,300	<12	<50	<50	<50	<120	NA	NA	NA	19.44	5.82	NA	13.62	NA
S-7	5/18/2007	6,100 h	3,900	22 j	520	2,010	<50	<100	<100	<100	<500	NA	NA	NA	19.44	6.20	NA	13.24	NA
S-7	8/10/2007	14,000 h	4,900	19 j	670	2,046 j	<50	<100	<100	<100	<500	NA	NA	NA	19.44	6.74	NA	12.70	NA
S-7	11/9/2007	16,000 h	4,400	21 j	550	2,052	<50	<100	<100	<100	<500	NA	NA	NA	19.44	6.93	NA	12.51	NA
S-7	2/8/2008	2,400 h	160	<2.0	70	160	<2.0	<4.0	<4.0	<4.0	<20	NA	NA	NA	19.44	6.23	NA	13.21	NA

**WELL CONCENTRATIONS**  
**Shell Service Station**  
**1601 Webster Street**  
**Alameda, CA**

Well ID	Date	TPPH (ug/L)	B (ug/L)	T (ug/L)	E (ug/L)	X (ug/L)	MTBE 8260 (ug/L)	DIPE (ug/L)	ETBE (ug/L)	TAME (ug/L)	TBA (ug/L)	1,2- DCA (ug/L)	EDB (ug/L)	Ethanol (ug/L)	TOC (MSL)	Depth to Water (ft.)	Depth to SPH (ft.)	GW Elevation (MSL)	SPH Thickness (ft.)
---------	------	----------------	-------------	-------------	-------------	-------------	------------------------	----------------	----------------	----------------	---------------	-----------------------	---------------	-------------------	--------------	----------------------------	--------------------------	--------------------------	---------------------------

S-7	5/16/2008	6,200	1,200	21	320	736.9	<2.0	<4.0	<4.0	<4.0	<20	NA	NA	NA	19.44	6.62	NA	12.82	NA
S-7	8/15/2008	15,000	4,500	19	450	1,300	<10	<20	<20	<20	<100	NA	NA	NA	19.44	7.81	NA	11.63	NA
S-7	11/26/2008	9,300	3,200	<25	77	250	<25	<50	<50	<50	<250	NA	NA	NA	19.44	8.53	NA	10.91	NA

S-8	8/21/2006	NA	NA	NA	NA	NA	NA	NA	NA	NA	NA	NA	NA	NA	20.11	7.02	NA	13.09	NA
S-8	8/30/2006	90,600	5,150	28.2	3,230	4,450	4.30	<0.500	<0.500	<0.500	<10.0	NA	NA	NA	20.11	7.19	NA	12.92	NA
S-8	11/22/2006	41,000	4,900	58	3,300	7,200	2.6	<10	<10	<10	<25	NA	NA	NA	20.11	7.48	NA	12.63	NA
S-8	2/23/2007	28,000	2,900	28	2,900	4,900	<25	<100	<100	<100	<250	NA	NA	NA	20.11	6.73	NA	13.38	NA
S-8	5/18/2007	24,000 h	4,400	33 j	3,800	4,470	<50	<100	<100	<100	<500	NA	NA	NA	20.11	6.98	NA	13.13	NA
S-8	8/10/2007	22,000 h	5,000	30 j	3,100	3,660	<50	<100	<100	<100	<500	NA	NA	NA	20.11	7.57	NA	12.54	NA
S-8	11/9/2007	22,000 h	4,600	24 j	3,000	2,770	<50	<100	<100	<100	<500	NA	NA	NA	20.11	7.80	NA	12.31	NA
S-8	2/8/2008	11,000 h	5,900	<50	410	310	<50	<100	<100	<100	<500	NA	NA	NA	20.11	6.55	NA	13.56	NA
S-8	5/16/2008	20,000	1,600	32	2,300	2,136	<20	<40	<40	<40	<200	NA	NA	NA	20.11	7.30	NA	12.81	NA
S-8	8/15/2008	26,000	2,400	20	4,900	2,432	<20	<40	<40	<40	<200	NA	NA	NA	20.11	8.60	NA	11.51	NA
S-8	11/26/2008	10,000	890	6.6	790	302	<5.0	<10	<10	<10	<50	NA	NA	NA	20.11	9.20	NA	10.91	NA

S-9	8/21/2006	NA	NA	NA	NA	NA	NA	NA	NA	NA	NA	NA	NA	NA	19.60	6.93	NA	12.67	NA
S-9	8/30/2006	162,000	3,620	5,040	3,810	22,500	<0.500	<0.500	<0.500	<0.500	<10.0	NA	NA	NA	19.60	6.52	NA	13.08	NA
S-9	11/22/2006	47,000	2,100	840	3,000	12,000	<2.5	<10	<10	<10	<25	NA	NA	NA	19.60	6.78	NA	12.82	NA
S-9	2/23/2007	18,000	890	120	1,800	3,600	<12	<50	<50	<50	<120	NA	NA	NA	19.60	6.13	NA	13.47	NA
S-9	5/18/2007	22,000 h	1,300	630	2,400	7,300	<50	<100	<100	<100	<500	NA	NA	NA	19.60	6.35	NA	13.25	NA
S-9	8/10/2007	36,000 h	2,600	920	4,200	14,900	<50	<100	<100	<100	<500	NA	NA	NA	19.60	6.86	NA	12.74	NA
S-9	11/9/2007	34,000 h	2,100	320	3,700	12,000	<50	<100	<100	<100	<500	NA	NA	NA	19.60	7.09	NA	12.51	NA
S-9	2/8/2008	7,400 h	410	51	1,100	1,620	<10	<20	<20	<20	<100	NA	NA	NA	19.60	6.00	NA	13.60	NA
S-9	5/16/2008	19,000	910	230	1,600	4,200	<10	<20	<20	<20	<100	NA	NA	NA	19.60	6.67	NA	12.93	NA
S-9	8/15/2008	65,000	2,600	540	5,200	19,000	<10	<20	<20	<20	<100	NA	NA	NA	19.60	7.93	NA	11.67	NA
S-9	11/26/2008	18,000	910	<100	2,000	3,340	<100	<200	<200	<200	<1,000	NA	NA	NA	19.60	8.60	NA	11.00	NA

TBW-E	11/23/2004	NA	NA	NA	NA	NA	NA	NA	NA	NA	NA	NA	NA	NA	NA	6.31	NA	NA	NA
TBW-E	12/1/2004	NA	NA	NA	NA	NA	NA	NA	NA	NA	NA	NA	NA	NA	NA	7.01	NA	NA	NA
TBW-E	12/7/2004	NA	NA	NA	NA	NA	NA	NA	NA	NA	NA	NA	NA	NA	NA	6.32	NA	NA	NA
TBW-E	12/15/2004	NA	NA	NA	NA	NA	NA	NA	NA	NA	NA	NA	NA	NA	NA	6.55	NA	NA	NA
TBW-E	12/23/2004	NA	NA	NA	NA	NA	NA	NA	NA	NA	NA	NA	NA	NA	NA	5.95	NA	NA	NA

**WELL CONCENTRATIONS**  
**Shell Service Station**  
**1601 Webster Street**  
**Alameda, CA**

Well ID	Date	TPPH (ug/L)	B (ug/L)	T (ug/L)	E (ug/L)	X (ug/L)	MTBE 8260 (ug/L)	DIPE (ug/L)	ETBE (ug/L)	TAME (ug/L)	TBA (ug/L)	1,2- DCA (ug/L)	EDB (ug/L)	Ethanol (ug/L)	TOC (MSL)	Depth to Water (ft.)	Depth to SPH (ft.)	GW Elevation (MSL)	SPH Thickness (ft.)
TBW-E	12/27/2004	NA	NA	NA	NA	NA	NA	NA	NA	NA	NA	NA	NA	NA	NA	8.47	NA	NA	NA
TBW-N	11/23/2004	83,000	640	27,000	1,700	20,000	2,300	<400	<400	<400	1,300	<100	<100	<10,000	NA	5.64	NA	NA	NA
TBW-N	12/1/2004	160,000	700	31,000	2,300	24,000	2,900	<400	<400	<400	1,200	<100	<100	<10,000	NA	6.35	NA	NA	NA
TBW-N	12/7/2004	130,000	590	29,000	2,300	24,000	2,700	<400	<400	<400	1,300	<100	<100	<10,000	NA	5.65	NA	NA	NA
TBW-N	12/15/2004	120,000	420	26,000	2,000	22,000	3,300	<400	<400	<400	<1,000	<100	<100	<10,000	NA	5.85	NA	NA	NA
TBW-N	12/23/2004	100,000	220	23,000	1,900	20,000	1,900	<400	<400	<400	<1,000	<100	<100	<10,000	NA	5.30	NA	NA	NA
TBW-N	12/27/2004	110,000	470	26,000	2,300	22,000	1,800	<400	<400	<400	<1,000	<100	<100	<10,000	NA	7.80	NA	NA	NA
TBW-N	1/17/2005	86,000	330	22,000	2,200	21,000	1,600	<400	<400	<400	1,600	<100	<100	<10,000	NA	6.59	NA	NA	NA
TBW-N	2/4/2005	97,000	290	23,000	1,800	20,000	1,900	<400	<400	<400	<1,000	<100	<100	<10,000	NA	4.50	NA	NA	NA
TBW-N	3/2/2005	94,000	360	24,000	2,000	19,000	1,200	<400	<400	<400	<1,000	<100	<100	<10,000	NA	4.11	NA	NA	NA
TBW-N	4/12/2005	27,000	130	9,300	1,100	8,700	1,400	<100	<100	<20	390	<25	<25	<2,500	NA	4.08	NA	NA	NA
TBW-N	5/13/2005	42,000	130	8,700	1,500	12,000	1,400	<100	<100	<100	440	<25	<25	<2,500	NA	4.45	NA	NA	NA
TBW-N	6/10/2005	46,000	63	5,500	1,300	11,000	500	<100	<100	<100	<250	<25	<25	<2,500	NA	4.97	NA	NA	NA
TBW-N	7/15/2005	48,000	88	8,400	1,300	9,500	660	<100	<100	<100	310	<25	<25	<2,500	NA	5.18	NA	NA	NA
TBW-N	08/17/2005 a	36,000	85	8,500	1,200	11,000	510	<200	<200	<200	<500	<50	<50	<5,000	18.08	5.28	NA	12.80	NA
TBW-N	9/15/2005	20,000	59	2,400	730	9,300	600	<40	<40	<40	500	NA	NA	<1,000	18.08	5.92	NA	12.16	NA
TBW-N	10/17/2005	59,000	58	4,900	1,200	16,000	490	<100	<100	<100	<250	<25	<25	<2,500	18.08	5.96	NA	12.12	NA
TBW-N	11/22/2005	105,000	41.3	8,750	1,550	18,300	443	<0.500	<0.500	<0.500	248	<0.500	<0.500	<50.0	18.08	5.82	NA	12.26	NA
TBW-N	12/9/2005	65,900	43.4	5,110	1,110	13,500	493	<0.500	<0.500	<0.500	259	<0.500	<0.500	<50.0	18.08	5.60	NA	12.48	NA
TBW-N	1/5/2006	80,100	33.8	4,910	1,620	19,400	410	<0.500	<0.500	<0.500	<10.0	<0.500	<0.500	<50.0	18.08	4.44	NA	13.64	NA
TBW-N	2/24/2006	56,000 b/60,000 d	15	2,700	1,000	12,000	270	<15	<15	<15	180	<15	<15	<150	18.08	4.67	NA	13.41	NA
TBW-N	3/8/2006	60,200	23.4	3,820	1,370	16,500	293	<0.500	<0.500	<0.500	93.8	<0.500	<0.500	<50.0	18.08	4.18	NA	13.90	NA
TBW-N	4/13/2006	73,000	21.8	2,900	1,220	14,600	277	<0.500	<0.500	<0.500	68.5	<0.500	<0.500	<50.0	18.08	3.49	NA	14.59	NA
TBW-N	5/30/2006	59,300	18.7	1,170	1,800	10,200	119 e	<0.500	<0.500	<0.500	<10.0	0.860	<0.500	<50.0	18.08	4.52	NA	13.56	NA
TBW-N	6/5/2006	83,700	16.0	1,510	2,090	11,400	146 e	<0.500	<0.500	<0.500	<10.0	<0.500	<0.500	<50.0	18.08	4.55	NA	13.53	NA
TBW-N	7/19/2006	80,100	16.4	632	1,550	13,900	85.7	<0.500	<0.500	<0.500	<10.0	<0.500	<0.500	<50.0	18.08	4.99	NA	13.09	NA
TBW-N	8/30/2006	52,700	18.2	747	1,900	13,400	82.9	<5.00	<5.00	<5.00	<100	<5.00	<5.00	<500	18.08	5.47	NA	12.61	NA
TBW-N	9/6/2006	77,500	21.3	1,100	1,650	11,800	116	<0.500	<0.500	<0.500	12.4	<0.500	<0.500	<50.0	18.08	5.39	NA	12.69	NA
TBW-N	10/13/2006	33,000	22	1,300	1,700	27,000	160	<20	<20	<20	<50	<5.0	<5.0	<500	18.08	5.57	NA	12.51	NA
TBW-N	11/22/2006	36,000	18	680	1,200	14,000	110	<20	<20	<20	<50	<5.0	<5.0	<500	18.08	5.65	NA	12.43	NA
TBW-N	12/12/2006	34,000	<25	330	1,400	11,000	89	<25	<25	<25	<1,000	<25	<25	<5,000	18.08	5.34	NA	12.74	NA
TBW-N	1/5/2007	26,000 g	16	450	1,400	13,000 f	96	<20	<20	<20	<50	<5.0	<5.0	<500	18.08	5.23	NA	12.85	NA

**WELL CONCENTRATIONS**  
**Shell Service Station**  
**1601 Webster Street**  
**Alameda, CA**

Well ID	Date	TPPH (ug/L)	B (ug/L)	T (ug/L)	E (ug/L)	X (ug/L)	MTBE 8260 (ug/L)	DIPE (ug/L)	ETBE (ug/L)	TAME (ug/L)	TBA (ug/L)	1,2- DCA (ug/L)	EDB (ug/L)	Ethanol (ug/L)	TOC (MSL)	Depth to Water (ft.)	Depth to SPH (ft.)	GW Elevation (MSL)	SPH Thickness (ft.)
---------	------	----------------	-------------	-------------	-------------	-------------	------------------------	----------------	----------------	----------------	---------------	-----------------------	---------------	-------------------	--------------	----------------------------	--------------------------	--------------------------	---------------------------

TBW-N	2/23/2007	41,000	<25	400	1,500	15,000	120	<100	<100	<100	<250	<25	<25	<2,500	18.08	4.96	NA	13.12	NA
TBW-N	3/8/2007	15,000	<25	320	1,300	15,000	110	<100	<100	<100	<250	<25	<25	<2,500	18.08	4.93	NA	13.15	NA
TBW-N	4/6/2007	24,000 h	15	360	1,100	12,300	130	<10	<10	<10	<50	<2.5	NA	<500	18.08	5.07	NA	13.01	NA
TBW-N	5/18/2007	30,000 h	15 j	140	1,100	9,960	100	<100	<100	<100	<50	<25	<50	<5,000	18.08	5.25	NA	12.83	NA
TBW-N	6/11/2007	26,000 h	15 j	160	1,300	9,150	120	<100	<100	<100	<500	<25	<50	<5,000	18.08	5.33	NA	12.75	NA
TBW-N	7/3/2007	36,000 h	9.3 j	150	990	8,400	130	<100	<100	<100	<500	<25	<50	<5,000	18.08	5.46	NA	12.62	NA
TBW-N	8/10/2007	24,000 h	14	200	1,200	5,240	120	<40	<40	<40	<200	<10	<20	<2,000	18.08	5.78	NA	12.30	NA
TBW-N	9/25/2007	28,000 h	15	560	1,400	7,600	<20	<40	<40	<40	160 j	<10	<20	<2,000	18.08	6.02	NA	12.06	NA
TBW-N	11/9/2007	42,000 h	18	610	1,700	14,500	140	<50	<50	<50	<250	<12	<25	<2,500	18.08	5.91	5.90	12.18	0.01
TBW-N	2/8/2008	36,000 h	<25	450	1,400	15,100	97	<100	<100	<100	<500	<25	<50	<5,000	18.08	4.79	NA	13.29	NA
TBW-N	5/16/2008	26,000	80	99	970	5,130	130	<100	<100	<100	<500	NA	NA	NA	18.08	5.50	NA	12.58	NA
TBW-N	8/15/2008	24,000	<25	1,300	1,300	2,400	90	<100	<100	<100	<500	<25	<50	<5,000	18.08	6.59	NA	11.49	NA
TBW-N	11/26/2008	24,000	<25	140	810	5,580	52	<100	<100	<100	<500	<25	<50	<5,000	18.08	7.40	NA	10.68	NA

TBW-S	11/23/2004	NA	NA	NA	NA	NA	NA	NA	NA	NA	NA	NA	NA	NA	NA	6.18	NA	NA	NA
TBW-S	12/1/2004	NA	NA	NA	NA	NA	NA	NA	NA	NA	NA	NA	NA	NA	NA	6.87	NA	NA	NA
TBW-S	12/7/2004	NA	NA	NA	NA	NA	NA	NA	NA	NA	NA	NA	NA	NA	NA	6.15	NA	NA	NA
TBW-S	12/15/2004	NA	NA	NA	NA	NA	NA	NA	NA	NA	NA	NA	NA	NA	NA	6.38	NA	NA	NA
TBW-S	12/23/2004	NA	NA	NA	NA	NA	NA	NA	NA	NA	NA	NA	NA	NA	NA	5.81	NA	NA	NA
TBW-S	12/27/2004	NA	NA	NA	NA	NA	NA	NA	NA	NA	NA	NA	NA	NA	NA	8.35	NA	NA	NA

TBW-W	11/23/2004	NA	NA	NA	NA	NA	NA	NA	NA	NA	NA	NA	NA	NA	NA	6.14	NA	NA	NA
TBW-W	12/1/2004	NA	NA	NA	NA	NA	NA	NA	NA	NA	NA	NA	NA	NA	NA	6.86	NA	NA	NA
TBW-W	12/7/2004	NA	NA	NA	NA	NA	NA	NA	NA	NA	NA	NA	NA	NA	NA	6.13	NA	NA	NA
TBW-W	12/15/2004	NA	NA	NA	NA	NA	NA	NA	NA	NA	NA	NA	NA	NA	NA	6.37	NA	NA	NA
TBW-W	12/23/2004	NA	NA	NA	NA	NA	NA	NA	NA	NA	NA	NA	NA	NA	NA	5.79	NA	NA	NA
TBW-W	12/27/2004	NA	NA	NA	NA	NA	NA	NA	NA	NA	NA	NA	NA	NA	NA	8.32	NA	NA	NA

**WELL CONCENTRATIONS**  
**Shell Service Station**  
**1601 Webster Street**  
**Alameda, CA**

Well ID	Date	TPPH (ug/L)	B (ug/L)	T (ug/L)	E (ug/L)	X (ug/L)	MTBE 8260 (ug/L)	DIPE (ug/L)	ETBE (ug/L)	TAME (ug/L)	TBA (ug/L)	1,2- DCA (ug/L)	EDB (ug/L)	Ethanol (ug/L)	TOC (MSL)	Depth to Water (ft.)	Depth to SPH (ft.)	GW Elevation (MSL)	SPH Thickness (ft.)
---------	------	----------------	-------------	-------------	-------------	-------------	------------------------	----------------	----------------	----------------	---------------	-----------------------	---------------	-------------------	--------------	----------------------------	--------------------------	--------------------------	---------------------------

Abbreviations:

TPPH = Total petroleum hydrocarbons as gasoline by modified EPA Method 8260B.

BTEX = Benzene, toluene, ethylbenzene, xylenes by EPA Method 8260B.

MTBE = Methyl tertiary butyl ether

DIPE = Di-isopropyl ether, analyzed by EPA Method 8260B

ETBE = Ethyl tertiary butyl ether, analyzed by EPA Method 8260B

TAME = Tertiary amyl methyl ether, analyzed by EPA Method 8260B

TBA = Tertiary butyl alcohol or tertiary butanol, analyzed by EPA Method 8260B

1,2-DCA = 1,2-Dichloroethane, analyzed by EPA Method 8260B

EDB = Ethylene Dibromide, analyzed by EPA Method 8260B

TOC = Top of Casing Elevation

SPH = Separate-phase hydrocarbon

GW = Groundwater

ug/L = Parts per billion

MSL = Mean sea level

ft. = Feet

<n = Below detection limit

NA = Not applicable

**WELL CONCENTRATIONS**  
**Shell Service Station**  
**1601 Webster Street**  
**Alameda, CA**

Well ID	Date	TPPH (ug/L)	B (ug/L)	T (ug/L)	E (ug/L)	X (ug/L)	MTBE 8260 (ug/L)	DIPE (ug/L)	ETBE (ug/L)	TAME (ug/L)	TBA (ug/L)	1,2- DCA (ug/L)	EDB (ug/L)	Ethanol (ug/L)	TOC (MSL)	Depth to Water (ft.)	Depth to SPH (ft.)	GW Elevation (MSL)	SPH Thickness (ft.)
---------	------	----------------	-------------	-------------	-------------	-------------	------------------------	----------------	----------------	----------------	---------------	-----------------------	---------------	-------------------	--------------	----------------------------	--------------------------	--------------------------	---------------------------

Notes:

a = Extracted out of holding time.

b = Result with a carbon range of C4-C12.

c = Result may be biased slightly high. See lab report case narrative.

d = Result with a carbon range of C6-C12.

e = Secondary ion abundances were outside method requirements. Identification based on analytical judgement.

f = Concentration estimated. Analyte exceeded calibration range. Reanalysis not performed due to holding time requirements.

g = Laboratory Control Sample and/or Laboratory Control Sample Duplicate recovery was below the acceptance limits. A low bias to sample results is indicated.

h = Analyzed by EPA Method 8015B (M).

i = The sample chromatographic pattern for TPH does not match the chromatographic pattern of the specified standard. Quantitation of the unknown hydrocarbon(s) in the sample was based upon the specified standard.

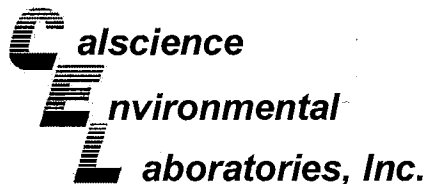
j = Analyte was detected at a concentration below the reporting limit and above the laboratory method detection limit. Reported value is estimated.

Ethanol analyzed by EPA Method 8260B.

Well TBW-N surveyed September 1, 2005 by Virgil Chavez Land Surveying of Vallejo, CA.

Wells S-2 through S-7 surveyed on November 30, 2005 by Virgil Chavez Land Surveying of Vallejo, CA.

Wells S-4B and S-7 through S-9 surveyed on August 17, 2006 by Virgil Chavez Land Surveying of Vallejo, CA.



December 10, 2008

Michael Ninokata  
Blaine Tech Services, Inc.  
1680 Rogers Avenue  
San Jose, CA 95112-1105

Subject: **Calscience Work Order No.: 08-12-0121**  
**Client Reference: 1601 Webster St., Alameda, CA**

Dear Client:

Enclosed is an analytical report for the above-referenced project. The samples included in this report were received 12/2/2008 and analyzed in accordance with the attached chain-of-custody.

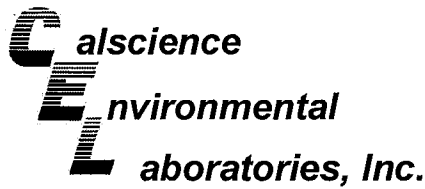
Unless otherwise noted, all analytical testing was accomplished in accordance with the guidelines established in our Quality Systems Manual, applicable standard operating procedures, and other related documentation. The original report of subcontracted analysis, if any, is provided herein, and follows the standard Calscience data package. The results in this analytical report are limited to the samples tested and any reproduction thereof must be made in its entirety.

If you have any questions regarding this report, please do not hesitate to contact the undersigned.

Sincerely,

A handwritten signature in black ink, appearing to read "Jessie Kim", with a large, stylized flourish at the end.

Calscience Environmental  
Laboratories, Inc.  
Jessie Kim  
Project Manager



Analytical Report



Blaine Tech Services, Inc.  
1680 Rogers Avenue  
San Jose, CA 95112-1105

Date Received: 12/02/08  
Work Order No: 08-12-0121  
Preparation: EPA 5030B  
Method: LUFT GC/MS / EPA 8260B  
Units: ug/L

Project: 1601 Webster St., Alameda, CA

Page 1 of 1

Client Sample Number	Lab Sample Number	Date/Time Collected	Matrix	Instrument	Date Prepared	Date/Time Analyzed	QC Batch ID
TBW:N	08-12-0121-1-A	11/26/08 12:20	Aqueous	GC/MS T	12/06/08	12/06/08 17:54	081206L01

Parameter	Result	RL	DF	Qual	Parameter	Result	RL	DF	Qual
Benzene	ND	25	50		Methyl-t-Butyl Ether (MTBE)	52	50	50	
1,2-Dibromoethane	ND	50	50		Tert-Butyl Alcohol (TBA)	ND	500	50	
1,2-Dichloroethane	ND	25	50		Diisopropyl Ether (DIPE)	ND	100	50	
Ethylbenzene	810	50	50		Ethyl-t-Butyl Ether (ETBE)	ND	100	50	
Toluene	140	50	50		Tert-Amyl-Methyl Ether (TAME)	ND	100	50	
p/m-Xylene	5200	50	50		Ethanol	ND	5000	50	
o-Xylene	380	50	50		TPPH	24000	2500	50	
<b>Surrogates:</b>	<b>REC (%)</b>	<b>Control Limits</b>		<b>Qual</b>	<b>Surrogates:</b>	<b>REC (%)</b>	<b>Control Limits</b>		<b>Qual</b>
Dibromofluoromethane	108	74-140			1,2-Dichloroethane-d4	113	74-146		
Toluene-d8	103	88-112			Toluene-d8-TPPH	98	88-112		
1,4-Bromofluorobenzene	102	74-110							

Method Blank	099-12-767-555	N/A	Aqueous	GC/MS T	12/06/08	12/06/08 13:21	081206L01
--------------	----------------	-----	---------	---------	----------	-------------------	-----------

Parameter	Result	RL	DF	Qual	Parameter	Result	RL	DF	Qual
Benzene	ND	0.50	1		Methyl-t-Butyl Ether (MTBE)	ND	1.0	1	
1,2-Dibromoethane	ND	1.0	1		Tert-Butyl Alcohol (TBA)	ND	10	1	
1,2-Dichloroethane	ND	0.50	1		Diisopropyl Ether (DIPE)	ND	2.0	1	
Ethylbenzene	ND	1.0	1		Ethyl-t-Butyl Ether (ETBE)	ND	2.0	1	
Toluene	ND	1.0	1		Tert-Amyl-Methyl Ether (TAME)	ND	2.0	1	
p/m-Xylene	ND	1.0	1		Ethanol	ND	100	1	
o-Xylene	ND	1.0	1		TPPH	ND	50	1	
<b>Surrogates:</b>	<b>REC (%)</b>	<b>Control Limits</b>		<b>Qual</b>	<b>Surrogates:</b>	<b>REC (%)</b>	<b>Control Limits</b>		<b>Qual</b>
Dibromofluoromethane	111	74-140			1,2-Dichloroethane-d4	116	74-146		
Toluene-d8	99	88-112			Toluene-d8-TPPH	94	88-112		
1,4-Bromofluorobenzene	95	74-110							

RL - Reporting Limit , DF - Dilution Factor , Qual - Qualifiers



## Analytical Report



Blaine Tech Services, Inc.  
 1680 Rogers Avenue  
 San Jose, CA 95112-1105

Date Received: 12/02/08  
 Work Order No: 08-12-0121  
 Preparation: EPA 5030B  
 Method: LUFT GC/MS / EPA 8260B  
 Units: ug/L

Project: 1601 Webster St., Alameda, CA

Page 1 of 4

Client Sample Number	Lab Sample Number	Date/Time Collected	Matrix	Instrument	Date Prepared	Date/Time Analyzed	QC Batch ID
S-2	08-12-0121-2-A	11/26/08 10:05	Aqueous	GC/MS T	12/05/08	12/06/08 04:38	081205L02

Parameter	Result	RL	DF	Qual	Parameter	Result	RL	DF	Qual
Benzene	ND	0.50	1		Tert-Butyl Alcohol (TBA)	ND	10	1	
Ethylbenzene	ND	1.0	1		Diisopropyl Ether (DIPE)	ND	2.0	1	
Toluene	ND	1.0	1		Ethyl-t-Butyl Ether (ETBE)	ND	2.0	1	
p/m-Xylene	ND	1.0	1		Tert-Amyl-Methyl Ether (TAME)	ND	2.0	1	
o-Xylene	ND	1.0	1		TPPH	ND	50	1	
Methyl-t-Butyl Ether (MTBE)	32	1.0	1						
<u>Surrogates:</u>	<u>REC (%)</u>	<u>Control Limits</u>		<u>Qual</u>	<u>Surrogates:</u>	<u>REC (%)</u>	<u>Control Limits</u>		<u>Qual</u>
Dibromofluoromethane	108	74-140			1,2-Dichloroethane-d4	109	74-146		
Toluene-d8	102	88-112			Toluene-d8-TPPH	96	88-112		
1,4-Bromofluorobenzene	98	74-110							

Client Sample Number	Lab Sample Number	Date/Time Collected	Matrix	Instrument	Date Prepared	Date/Time Analyzed	QC Batch ID
S-3	08-12-0121-3-A	11/26/08 13:34	Aqueous	GC/MS T	12/05/08	12/06/08 05:09	081205L02

Parameter	Result	RL	DF	Qual	Parameter	Result	RL	DF	Qual
Benzene	0.53	0.50	1		Tert-Butyl Alcohol (TBA)	ND	10	1	
Ethylbenzene	ND	1.0	1		Diisopropyl Ether (DIPE)	ND	2.0	1	
Toluene	ND	1.0	1		Ethyl-t-Butyl Ether (ETBE)	ND	2.0	1	
p/m-Xylene	1.5	1.0	1		Tert-Amyl-Methyl Ether (TAME)	ND	2.0	1	
o-Xylene	ND	1.0	1		TPPH	ND	50	1	
Methyl-t-Butyl Ether (MTBE)	12	1.0	1						
<u>Surrogates:</u>	<u>REC (%)</u>	<u>Control Limits</u>		<u>Qual</u>	<u>Surrogates:</u>	<u>REC (%)</u>	<u>Control Limits</u>		<u>Qual</u>
Dibromofluoromethane	108	74-140			1,2-Dichloroethane-d4	109	74-146		
Toluene-d8	103	88-112			Toluene-d8-TPPH	97	88-112		
1,4-Bromofluorobenzene	98	74-110							

Client Sample Number	Lab Sample Number	Date/Time Collected	Matrix	Instrument	Date Prepared	Date/Time Analyzed	QC Batch ID
S-4	08-12-0121-4-A	11/26/08 13:26	Aqueous	GC/MS T	12/05/08	12/06/08 05:39	081205L02

Parameter	Result	RL	DF	Qual	Parameter	Result	RL	DF	Qual
Benzene	ND	0.50	1		Tert-Butyl Alcohol (TBA)	ND	10	1	
Ethylbenzene	ND	1.0	1		Diisopropyl Ether (DIPE)	ND	2.0	1	
Toluene	ND	1.0	1		Ethyl-t-Butyl Ether (ETBE)	ND	2.0	1	
p/m-Xylene	ND	1.0	1		Tert-Amyl-Methyl Ether (TAME)	ND	2.0	1	
o-Xylene	ND	1.0	1		TPPH	140	50	1	
Methyl-t-Butyl Ether (MTBE)	140	1.0	1						
<u>Surrogates:</u>	<u>REC (%)</u>	<u>Control Limits</u>		<u>Qual</u>	<u>Surrogates:</u>	<u>REC (%)</u>	<u>Control Limits</u>		<u>Qual</u>
Dibromofluoromethane	109	74-140			1,2-Dichloroethane-d4	114	74-146		
Toluene-d8	102	88-112			Toluene-d8-TPPH	97	88-112		
1,4-Bromofluorobenzene	99	74-110							

RL - Reporting Limit    DF - Dilution Factor    Qual - Qualifiers

## Analytical Report



Blaine Tech Services, Inc.  
 1680 Rogers Avenue  
 San Jose, CA 95112-1105

Date Received: 12/02/08  
 Work Order No: 08-12-0121  
 Preparation: EPA 5030B  
 Method: LUFT GC/MS / EPA 8260B  
 Units: ug/L

Project: 1601 Webster St., Alameda, CA

Page 2 of 4

Client Sample Number	Lab Sample Number	Date/Time Collected	Matrix	Instrument	Date Prepared	Date/Time Analyzed	QC Batch ID
S-5	08-12-0121-5-A	11/26/08 13:01	Aqueous	GC/MS T	12/05/08	12/06/08 03:07	081205L02

Parameter	Result	RL	DF	Qual	Parameter	Result	RL	DF	Qual
Benzene	ND	0.50	1		Tert-Butyl Alcohol (TBA)	ND	10	1	
Ethylbenzene	ND	1.0	1		Diisopropyl Ether (DIPE)	ND	2.0	1	
Toluene	ND	1.0	1		Ethyl-t-Butyl Ether (ETBE)	ND	2.0	1	
p/m-Xylene	ND	1.0	1		Tert-Amyl-Methyl Ether (TAME)	ND	2.0	1	
o-Xylene	ND	1.0	1		TPPH	ND	50	1	
Methyl-t-Butyl Ether (MTBE)	ND	1.0	1						
<u>Surrogates:</u>	<u>REC (%)</u>	<u>Control Limits</u>		<u>Qual</u>	<u>Surrogates:</u>	<u>REC (%)</u>	<u>Control Limits</u>		<u>Qual</u>
Dibromofluoromethane	106	74-140			1,2-Dichloroethane-d4	109	74-146		
Toluene-d8	101	88-112			Toluene-d8-TPPH	96	88-112		
1,4-Bromofluorobenzene	97	74-110							

Client Sample Number	Lab Sample Number	Date/Time Collected	Matrix	Instrument	Date Prepared	Date/Time Analyzed	QC Batch ID
S-6	08-12-0121-6-A	11/26/08 12:49	Aqueous	GC/MS T	12/05/08	12/06/08 06:09	081205L02

Parameter	Result	RL	DF	Qual	Parameter	Result	RL	DF	Qual
Benzene	2.9	0.50	1		Tert-Butyl Alcohol (TBA)	ND	10	1	
Ethylbenzene	13	1.0	1		Diisopropyl Ether (DIPE)	ND	2.0	1	
Toluene	ND	1.0	1		Ethyl-t-Butyl Ether (ETBE)	ND	2.0	1	
p/m-Xylene	3.1	1.0	1		Tert-Amyl-Methyl Ether (TAME)	ND	2.0	1	
o-Xylene	ND	1.0	1		TPPH	1500	50	1	
Methyl-t-Butyl Ether (MTBE)	ND	1.0	1						
<u>Surrogates:</u>	<u>REC (%)</u>	<u>Control Limits</u>		<u>Qual</u>	<u>Surrogates:</u>	<u>REC (%)</u>	<u>Control Limits</u>		<u>Qual</u>
Dibromofluoromethane	107	74-140			1,2-Dichloroethane-d4	113	74-146		
Toluene-d8	104	88-112			Toluene-d8-TPPH	98	88-112		
1,4-Bromofluorobenzene	101	74-110							

Client Sample Number	Lab Sample Number	Date/Time Collected	Matrix	Instrument	Date Prepared	Date/Time Analyzed	QC Batch ID
S-7	08-12-0121-7-A	11/26/08 11:08	Aqueous	GC/MS T	12/05/08	12/06/08 06:39	081205L02

Parameter	Result	RL	DF	Qual	Parameter	Result	RL	DF	Qual
Benzene	3200	12	25		Tert-Butyl Alcohol (TBA)	ND	250	25	
Ethylbenzene	77	25	25		Diisopropyl Ether (DIPE)	ND	50	25	
Toluene	ND	25	25		Ethyl-t-Butyl Ether (ETBE)	ND	50	25	
p/m-Xylene	250	25	25		Tert-Amyl-Methyl Ether (TAME)	ND	50	25	
o-Xylene	ND	25	25		TPPH	9300	1200	25	
Methyl-t-Butyl Ether (MTBE)	ND	25	25						
<u>Surrogates:</u>	<u>REC (%)</u>	<u>Control Limits</u>		<u>Qual</u>	<u>Surrogates:</u>	<u>REC (%)</u>	<u>Control Limits</u>		<u>Qual</u>
Dibromofluoromethane	107	74-140			1,2-Dichloroethane-d4	111	74-146		
Toluene-d8	102	88-112			Toluene-d8-TPPH	96	88-112		
1,4-Bromofluorobenzene	100	74-110							

RL - Reporting Limit , DF - Dilution Factor , Qual - Qualifiers

**Analytical Report**



Blaine Tech Services, Inc.  
 1680 Rogers Avenue  
 San Jose, CA 95112-1105

Date Received: 12/02/08  
 Work Order No: 08-12-0121  
 Preparation: EPA 5030B  
 Method: LUFT GC/MS / EPA 8260B  
 Units: ug/L

Project: 1601 Webster St., Alameda, CA

Page 3 of 4

Client Sample Number	Lab Sample Number	Date/Time Collected	Matrix	Instrument	Date Prepared	Date/Time Analyzed	QC Batch ID
S-8	08-12-0121-8-B	11/26/08 11:31	Aqueous	GC/MS WW	12/06/08	12/07/08 08:40	081206L02

Parameter	Result	RL	DF	Qual	Parameter	Result	RL	DF	Qual
Benzene	890	2.5	5		Tert-Butyl Alcohol (TBA)	ND	50	5	
Ethylbenzene	790	5.0	5		Diisopropyl Ether (DIPE)	ND	10	5	
Toluene	6.6	5.0	5		Ethyl-t-Butyl Ether (ETBE)	ND	10	5	
p/m-Xylene	290	5.0	5		Tert-Amyl-Methyl Ether (TAME)	ND	10	5	
o-Xylene	12	5.0	5		TPPH	10000	250	5	
Methyl-t-Butyl Ether (MTBE)	ND	5.0	5						
<b>Surrogates:</b>	<b>REC (%)</b>	<b>Control Limits</b>		<b>Qual</b>	<b>Surrogates:</b>	<b>REC (%)</b>	<b>Control Limits</b>		<b>Qual</b>
Dibromofluoromethane	102	74-140			1,2-Dichloroethane-d4	102	74-146		
Toluene-d8	101	88-112			Toluene-d8-TPPH	102	88-112		
1,4-Bromofluorobenzene	100	74-110							

Client Sample Number	Lab Sample Number	Date/Time Collected	Matrix	Instrument	Date Prepared	Date/Time Analyzed	QC Batch ID
S-9	08-12-0121-9-A	11/26/08 12:46	Aqueous	GC/MS T	12/06/08	12/06/08 15:53	081206L01

Parameter	Result	RL	DF	Qual	Parameter	Result	RL	DF	Qual
Benzene	910	50	100		Tert-Butyl Alcohol (TBA)	ND	1000	100	
Ethylbenzene	2000	100	100		Diisopropyl Ether (DIPE)	ND	200	100	
Toluene	ND	100	100		Ethyl-t-Butyl Ether (ETBE)	ND	200	100	
p/m-Xylene	3200	100	100		Tert-Amyl-Methyl Ether (TAME)	ND	200	100	
o-Xylene	140	100	100		TPPH	18000	5000	100	
Methyl-t-Butyl Ether (MTBE)	ND	100	100						
<b>Surrogates:</b>	<b>REC (%)</b>	<b>Control Limits</b>		<b>Qual</b>	<b>Surrogates:</b>	<b>REC (%)</b>	<b>Control Limits</b>		<b>Qual</b>
Dibromofluoromethane	107	74-140			1,2-Dichloroethane-d4	110	74-146		
Toluene-d8	101	88-112			Toluene-d8-TPPH	96	88-112		
1,4-Bromofluorobenzene	99	74-110							

Client Sample Number	Lab Sample Number	Date/Time Collected	Matrix	Instrument	Date Prepared	Date/Time Analyzed	QC Batch ID
S-4B	08-12-0121-10-A	11/26/08 13:15	Aqueous	GC/MS T	12/06/08	12/06/08 16:24	081206L01

Parameter	Result	RL	DF	Qual	Parameter	Result	RL	DF	Qual
Benzene	ND	0.50	1		Tert-Butyl Alcohol (TBA)	ND	10	1	
Ethylbenzene	ND	1.0	1		Diisopropyl Ether (DIPE)	ND	2.0	1	
Toluene	ND	1.0	1		Ethyl-t-Butyl Ether (ETBE)	ND	2.0	1	
p/m-Xylene	ND	1.0	1		Tert-Amyl-Methyl Ether (TAME)	ND	2.0	1	
o-Xylene	ND	1.0	1		TPPH	ND	50	1	
Methyl-t-Butyl Ether (MTBE)	2.5	1.0	1						
<b>Surrogates:</b>	<b>REC (%)</b>	<b>Control Limits</b>		<b>Qual</b>	<b>Surrogates:</b>	<b>REC (%)</b>	<b>Control Limits</b>		<b>Qual</b>
Dibromofluoromethane	109	74-140			1,2-Dichloroethane-d4	110	74-146		
Toluene-d8	102	88-112			Toluene-d8-TPPH	97	88-112		
1,4-Bromofluorobenzene	95	74-110							

RL - Reporting Limit , DF - Dilution Factor , Qual - Qualifiers

**Analytical Report**



Blaine Tech Services, Inc.  
 1680 Rogers Avenue  
 San Jose, CA 95112-1105

Date Received: 12/02/08  
 Work Order No: 08-12-0121  
 Preparation: EPA 5030B  
 Method: LUFT GC/MS / EPA 8260B  
 Units: ug/L

Project: 1601 Webster St., Alameda, CA

Page 4 of 4

Client Sample Number	Lab Sample Number	Date/Time Collected	Matrix	Instrument	Date Prepared	Date/Time Analyzed	QC Batch ID
Method Blank	099-12-767-549	N/A	Aqueous	GC/MS T	12/05/08	12/06/08 02:37	081205L02

Parameter	Result	RL	DF	Qual	Parameter	Result	RL	DF	Qual
Benzene	ND	0.50	1		Tert-Butyl Alcohol (TBA)	ND	10	1	
Ethylbenzene	ND	1.0	1		Diisopropyl Ether (DIPE)	ND	2.0	1	
Toluene	ND	1.0	1		Ethyl-t-Butyl Ether (ETBE)	ND	2.0	1	
p/m-Xylene	ND	1.0	1		Tert-Amyl-Methyl Ether (TAME)	ND	2.0	1	
o-Xylene	ND	1.0	1		TPPH	ND	50	1	
Methyl-t-Butyl Ether (MTBE)	ND	1.0	1						
<b>Surrogates:</b>	<b>REC (%)</b>	<b>Control Limits</b>		<b>Qual</b>	<b>Surrogates:</b>	<b>REC (%)</b>	<b>Control Limits</b>		<b>Qual</b>
Dibromofluoromethane	108	74-140			1,2-Dichloroethane-d4	113	74-146		
Toluene-d8	101	88-112			Toluene-d8-TPPH	95	88-112		
1,4-Bromofluorobenzene	96	74-110							

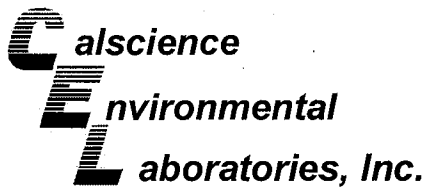
Client Sample Number	Lab Sample Number	Date/Time Collected	Matrix	Instrument	Date Prepared	Date/Time Analyzed	QC Batch ID
Method Blank	099-12-767-555	N/A	Aqueous	GC/MS T	12/06/08	12/06/08 13:21	081206L01

Parameter	Result	RL	DF	Qual	Parameter	Result	RL	DF	Qual
Benzene	ND	0.50	1		Tert-Butyl Alcohol (TBA)	ND	10	1	
Ethylbenzene	ND	1.0	1		Diisopropyl Ether (DIPE)	ND	2.0	1	
Toluene	ND	1.0	1		Ethyl-t-Butyl Ether (ETBE)	ND	2.0	1	
p/m-Xylene	ND	1.0	1		Tert-Amyl-Methyl Ether (TAME)	ND	2.0	1	
o-Xylene	ND	1.0	1		TPPH	ND	50	1	
Methyl-t-Butyl Ether (MTBE)	ND	1.0	1						
<b>Surrogates:</b>	<b>REC (%)</b>	<b>Control Limits</b>		<b>Qual</b>	<b>Surrogates:</b>	<b>REC (%)</b>	<b>Control Limits</b>		<b>Qual</b>
Dibromofluoromethane	111	74-140			1,2-Dichloroethane-d4	116	74-146		
Toluene-d8	99	88-112			Toluene-d8-TPPH	94	88-112		
1,4-Bromofluorobenzene	95	74-110							

Client Sample Number	Lab Sample Number	Date/Time Collected	Matrix	Instrument	Date Prepared	Date/Time Analyzed	QC Batch ID
Method Blank	099-12-767-570	N/A	Aqueous	GC/MS VVV	12/06/08	12/07/08 05:23	081206L02

Parameter	Result	RL	DF	Qual	Parameter	Result	RL	DF	Qual
Benzene	ND	0.50	1		Tert-Butyl Alcohol (TBA)	ND	10	1	
Ethylbenzene	ND	1.0	1		Diisopropyl Ether (DIPE)	ND	2.0	1	
Toluene	ND	1.0	1		Ethyl-t-Butyl Ether (ETBE)	ND	2.0	1	
p/m-Xylene	ND	1.0	1		Tert-Amyl-Methyl Ether (TAME)	ND	2.0	1	
o-Xylene	ND	1.0	1		TPPH	ND	50	1	
Methyl-t-Butyl Ether (MTBE)	ND	1.0	1						
<b>Surrogates:</b>	<b>REC (%)</b>	<b>Control Limits</b>		<b>Qual</b>	<b>Surrogates:</b>	<b>REC (%)</b>	<b>Control Limits</b>		<b>Qual</b>
Dibromofluoromethane	105	74-140			1,2-Dichloroethane-d4	107	74-146		
Toluene-d8	98	88-112			Toluene-d8-TPPH	99	88-112		
1,4-Bromofluorobenzene	94	74-110							

RL - Reporting Limit , DF - Dilution Factor , Qual - Qualifiers



## Quality Control - Spike/Spike Duplicate



Blaine Tech Services, Inc.  
1680 Rogers Avenue  
San Jose, CA 95112-1105

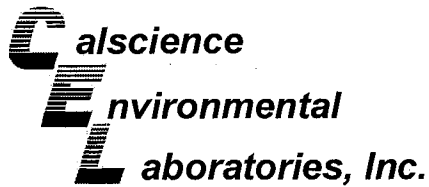
Date Received: 12/02/08  
Work Order No: 08-12-0121  
Preparation: EPA 5030B  
Method: LUFT GC/MS / EPA  
8260B

Project 1601 Webster St., Alameda, CA

Quality Control Sample ID	Matrix	Instrument	Date Prepared	Date Analyzed	MS/MSD Batch Number
08-12-0283-1	Aqueous	GC/MS T	12/06/08	12/06/08	081206S01

Parameter	MS %REC	MSD %REC	%REC CL	RPD	RPD CL	Qualifiers
Benzene	89	86	88-118	2	0-7	3
Carbon Tetrachloride	107	106	67-145	0	0-11	
Chlorobenzene	94	93	88-118	1	0-7	
1,2-Dibromoethane	100	97	70-130	3	0-30	
1,2-Dichlorobenzene	96	95	86-116	1	0-8	
1,1-Dichloroethene	94	93	70-130	1	0-25	
Ethylbenzene	93	92	70-130	2	0-30	
Toluene	92	90	87-123	3	0-8	
Trichloroethene	91	89	79-127	2	0-10	
Vinyl Chloride	109	112	69-129	2	0-13	
Methyl-t-Butyl Ether (MTBE)	114	106	71-131	5	0-13	
Tert-Butyl Alcohol (TBA)	95	78	36-168	15	0-45	
Diisopropyl Ether (DIPE)	90	86	81-123	5	0-9	
Ethyl-t-Butyl Ether (ETBE)	99	95	72-126	4	0-12	
Tert-Amyl-Methyl Ether (TAME)	104	97	72-126	6	0-12	
Ethanol	80	72	53-149	10	0-31	

RPD - Relative Percent Difference, CL - Control Limit



## Quality Control - Spike/Spike Duplicate



Blaine Tech Services, Inc.  
1680 Rogers Avenue  
San Jose, CA 95112-1105

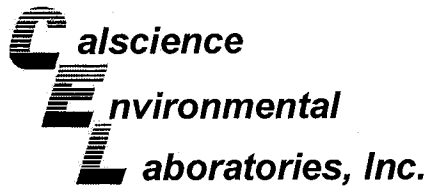
Date Received: 12/02/08  
Work Order No: 08-12-0121  
Preparation: EPA 5030B  
Method: LUFT GC/MS / EPA  
8260B

Project 1601 Webster St., Alameda, CA

Quality Control Sample ID	Matrix	Instrument	Date Prepared	Date Analyzed	MS/MSD Batch Number
S-5	Aqueous	GC/MS T	12/05/08	12/06/08	081205S02

Parameter	MS %REC	MSD %REC	%REC CL	RPD	RPD CL	Qualifiers
Benzene	86	83	88-118	4	0-7	3
Carbon Tetrachloride	101	96	67-145	5	0-11	
Chlorobenzene	89	86	88-118	3	0-7	3
1,2-Dibromoethane	97	96	70-130	0	0-30	
1,2-Dichlorobenzene	89	86	86-116	4	0-8	
1,1-Dichloroethene	94	85	70-130	10	0-25	
Ethylbenzene	89	83	70-130	6	0-30	
Toluene	89	84	87-123	6	0-8	3
Trichloroethene	87	84	79-127	4	0-10	
Vinyl Chloride	80	93	69-129	16	0-13	4
Methyl-t-Butyl Ether (MTBE)	103	105	71-131	2	0-13	
Tert-Butyl Alcohol (TBA)	99	97	36-168	2	0-45	
Diisopropyl Ether (DIPE)	91	89	81-123	3	0-9	
Ethyl-t-Butyl Ether (ETBE)	96	96	72-126	0	0-12	
Tert-Amyl-Methyl Ether (TAME)	96	97	72-126	1	0-12	
Ethanol	81	79	53-149	3	0-31	

RPD - Relative Percent Difference, CL - Control Limit



## Quality Control - Spike/Spike Duplicate



Blaine Tech Services, Inc.  
1680 Rogers Avenue  
San Jose, CA 95112-1105

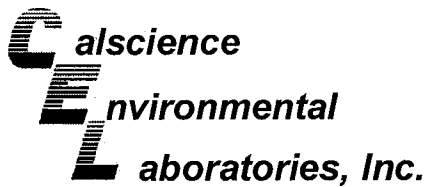
Date Received: 12/02/08  
Work Order No: 08-12-0121  
Preparation: EPA 5030B  
Method: LUFT GC/MS / EPA  
8260B

Project 1601 Webster St., Alameda, CA

Quality Control Sample ID	Matrix	Instrument	Date Prepared	Date Analyzed	MS/MSD Batch Number
08-12-0407-1	Aqueous	GC/MS WW	12/06/08	12/06/08	081206S01

Parameter	MS %REC	MSD %REC	%REC CL	RPD	RPD CL	Qualifiers
Benzene	98	94	88-118	4	0-7	
Carbon Tetrachloride	99	97	67-145	1	0-11	
Chlorobenzene	99	96	88-118	3	0-7	
1,2-Dibromoethane	102	101	70-130	1	0-30	
1,2-Dichlorobenzene	99	97	86-116	3	0-8	
1,1-Dichloroethene	97	97	70-130	0	0-25	
Ethylbenzene	102	98	70-130	4	0-30	
Toluene	103	98	87-123	4	0-8	
Trichloroethene	100	96	79-127	4	0-10	
Vinyl Chloride	91	92	69-129	1	0-13	
Methyl-t-Butyl Ether (MTBE)	90	109	71-131	13	0-13	
Tert-Butyl Alcohol (TBA)	88	80	36-168	9	0-45	
Diisopropyl Ether (DIPE)	108	106	81-123	2	0-9	
Ethyl-t-Butyl Ether (ETBE)	105	104	72-126	1	0-12	
Tert-Amyl-Methyl Ether (TAME)	107	105	72-126	1	0-12	
Ethanol	107	84	53-149	24	0-31	

RPD - Relative Percent Difference, CL - Control Limit



## Quality Control - LCS/LCS Duplicate



Blaine Tech Services, Inc.  
1680 Rogers Avenue  
San Jose, CA 95112-1105

Date Received: N/A  
Work Order No: 08-12-0121  
Preparation: EPA 5030B  
Method: LUFT GC/MS / EPA 8260B

Project: 1601 Webster St., Alameda, CA

Quality Control Sample ID	Matrix	Instrument	Date Prepared	Date Analyzed	LCS/LCSD Batch Number		
099-12-767-555	Aqueous	GC/MS T	12/06/08	12/06/08	081206L01		
Parameter	LCS %REC	LCSD %REC	%REC CL	ME CL	RPD	RPD CL	Qualifiers
Benzene	91	95	84-120	78-126	4	0-8	
Carbon Tetrachloride	114	118	63-147	49-161	4	0-10	
Chlorobenzene	97	99	89-119	84-124	3	0-7	
1,2-Dibromoethane	103	106	80-120	73-127	3	0-20	
1,2-Dichlorobenzene	98	101	89-119	84-124	3	0-9	
1,1-Dichloroethane	103	106	77-125	69-133	3	0-16	
Ethylbenzene	97	99	80-120	73-127	1	0-20	
Toluene	95	99	83-125	76-132	4	0-9	
Trichloroethene	95	98	89-119	84-124	4	0-8	
Vinyl Chloride	123	140	63-135	51-147	13	0-13	ME
Methyl-t-Butyl Ether (MTBE)	113	113	82-118	76-124	1	0-13	
Tert-Butyl Alcohol (TBA)	104	114	46-154	28-172	10	0-32	
Diisopropyl Ether (DIPE)	89	91	81-123	74-130	3	0-11	
Ethyl-t-Butyl Ether (ETBE)	94	97	74-122	66-130	4	0-12	
Tert-Amyl-Methyl Ether (TAME)	95	101	76-124	68-132	6	0-10	
Ethanol	89	102	60-138	47-151	13	0-32	
TPPH	87	92	65-135	53-147	5	0-30	

Total number of LCS compounds : 17

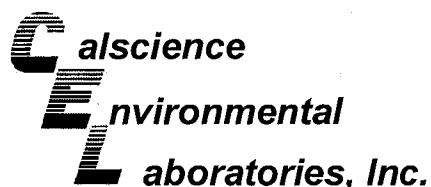
Total number of ME compounds : 1

Total number of ME compounds allowed : 1

LCS ME CL validation result : Pass

RPD - Relative Percent Difference , CL - Control Limit





## Quality Control - LCS/LCS Duplicate



Blaine Tech Services, Inc.  
1680 Rogers Avenue  
San Jose, CA 95112-1105

Date Received: N/A  
Work Order No: 08-12-0121  
Preparation: EPA 5030B  
Method: LUFT GC/MS / EPA 8260B

Project: 1601 Webster St., Alameda, CA

Quality Control Sample ID	Matrix	Instrument	Date Prepared	Date Analyzed	LCS/LCSD Batch Number		
099-12-767-549	Aqueous	GC/MS T	12/05/08	12/06/08	081205L02		
Parameter	LCS %REC	LCSD %REC	%REC CL	ME CL	RPD	RPD CL	Qualifiers
Benzene	98	99	84-120	78-126	1	0-8	
Carbon Tetrachloride	115	122	63-147	49-161	6	0-10	
Chlorobenzene	101	102	89-119	84-124	2	0-7	
1,2-Dibromoethane	105	105	80-120	73-127	0	0-20	
1,2-Dichlorobenzene	97	100	89-119	84-124	3	0-9	
1,1-Dichloroethene	107	109	77-125	69-133	2	0-16	
Ethylbenzene	103	103	80-120	73-127	0	0-20	
Toluene	100	101	83-125	76-132	2	0-9	
Trichloroethene	100	104	89-119	84-124	4	0-8	
Vinyl Chloride	122	122	63-135	51-147	0	0-13	
Methyl-t-Butyl Ether (MTBE)	111	107	82-118	76-124	3	0-13	
Tert-Butyl Alcohol (TBA)	119	110	46-154	28-172	8	0-32	
Diisopropyl Ether (DIPE)	106	99	81-123	74-130	6	0-11	
Ethyl-t-Butyl Ether (ETBE)	101	101	74-122	66-130	0	0-12	
Tert-Amyl-Methyl Ether (TAME)	103	103	76-124	68-132	0	0-10	
Ethanol	102	104	60-138	47-151	2	0-32	
TPPH	99	101	65-135	53-147	1	0-30	

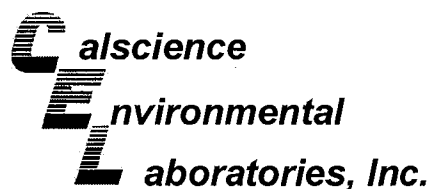
Total number of LCS compounds : 17

Total number of ME compounds : 0

Total number of ME compounds allowed : 1

LCS ME CL validation result : Pass

RPD - Relative Percent Difference , CL - Control Limit



## Quality Control - LCS/LCS Duplicate



Blaine Tech Services, Inc.  
1680 Rogers Avenue  
San Jose, CA 95112-1105

Date Received: N/A  
Work Order No: 08-12-0121  
Preparation: EPA 5030B  
Method: LUFT GC/MS / EPA 8260B

Project: 1601 Webster St., Alameda, CA

Quality Control Sample ID	Matrix	Instrument	Date Prepared	Date Analyzed	LCS/LCSD Batch Number		
099-12-767-570	Aqueous	GC/MS_WW	12/06/08	12/07/08	081206L02		
Parameter	LCS %REC	LCSD %REC	%REC CL	ME CL	RPD	RPD CL	Qualifiers
Benzene	101	100	84-120	78-126	1	0-8	
Carbon Tetrachloride	101	103	63-147	49-161	3	0-10	
Chlorobenzene	100	101	89-119	84-124	1	0-7	
1,2-Dibromoethane	104	105	80-120	73-127	1	0-20	
1,2-Dichlorobenzene	99	99	89-119	84-124	0	0-9	
1,1-Dichloroethene	102	108	77-125	69-133	6	0-16	
Ethylbenzene	104	104	80-120	73-127	1	0-20	
Toluene	105	104	83-125	76-132	1	0-9	
Trichloroethene	106	103	89-119	84-124	3	0-8	
Vinyl Chloride	97	103	63-135	51-147	6	0-13	
Methyl-t-Butyl Ether (MTBE)	93	93	82-118	76-124	1	0-13	
Tert-Butyl Alcohol (TBA)	111	113	46-154	28-172	2	0-32	
Diisopropyl Ether (DIPE)	108	108	81-123	74-130	0	0-11	
Ethyl-t-Butyl Ether (ETBE)	102	102	74-122	66-130	1	0-12	
Tert-Amyl-Methyl Ether (TAME)	103	103	76-124	68-132	0	0-10	
Ethanol	113	128	60-138	47-151	12	0-32	
TPPH	111	110	65-135	53-147	0	0-30	

Total number of LCS compounds : 17  
Total number of ME compounds : 0  
Total number of ME compounds allowed : 1  
LCS ME CL validation result : Pass

RPD - Relative Percent Difference , CL - Control Limit

Work Order Number: 08-12-0121

<u>Qualifier</u>	<u>Definition</u>
*	See applicable analysis comment.
1	Surrogate compound recovery was out of control due to a required sample dilution, therefore, the sample data was reported without further clarification.
2	Surrogate compound recovery was out of control due to matrix interference. The associated method blank surrogate spike compound was in control and, therefore, the sample data was reported without further clarification.
3	Recovery of the Matrix Spike (MS) or Matrix Spike Duplicate (MSD) compound was out of control due to matrix interference. The associated LCS and/or LCSD was in control and, therefore, the sample data was reported without further clarification.
4	The MS/MSD RPD was out of control due to matrix interference. The LCS/LCSD RPD was in control and, therefore, the sample data was reported without further clarification.
5	The PDS/PDSD associated with this batch of samples was out of control due to a matrix interference effect. The associated batch LCS/LCSD was in control and, hence, the associated sample data was reported with no further corrective action required.
A	Result is the average of all dilutions, as defined by the method.
B	Analyte was present in the associated method blank.
C	Analyte presence was not confirmed on primary column.
E	Concentration exceeds the calibration range.
H	Sample received and/or analyzed past the recommended holding time.
J	Analyte was detected at a concentration below the reporting limit and above the laboratory method detection limit. Reported value is estimated.
ME	LCS Recovery Percentage is within LCS ME Control Limit range.
N	Nontarget Analyte.
ND	Parameter not detected at the indicated reporting limit.
Q	Spike recovery and RPD control limits do not apply resulting from the parameter concentration in the sample exceeding the spike concentration by a factor of four or greater.
U	Undetected at the laboratory method detection limit.
X	% Recovery and/or RPD out-of-range.
Z	Analyte presence was not confirmed by second column or GC/MS analysis.

LAB (LOCATION)

- CALSCIENCE ( )
- SPL ( )
- XENCO ( )
- TEST AMERICA ( )
- OTHER ( )



Shell Oil Products Chain Of Custody Record

Please Check Appropriate Box:

<input checked="" type="checkbox"/> ENV. SERVICES	<input type="checkbox"/> MOTIVA RETAIL	<input type="checkbox"/> SHELL RETAIL
<input type="checkbox"/> MOTIVA SD&CM	<input type="checkbox"/> CONSULTANT	<input type="checkbox"/> LUBES
<input type="checkbox"/> SHELL PIPELINE	<input type="checkbox"/> OTHER _____	

Print Bill To Contact Name: Denis Brown

INCIDENT # (ENV SERVICES): 9 7 5 6 4 7 0 1

DATE: 11-26-08

PO # \_\_\_\_\_ SAP # \_\_\_\_\_

PAGE: 1 of 1

SAMPLING COMPANY: Blaine Tech Services

LOG CODE: BTSS

SITE ADDRESS: Street and City: 1601 Webster St, Alameda

State: CA

GLOBAL ID NO: T0600137103

ADDRESS: 1680 Rogers Ave, San Jose, CA 95112

EDF DELIVERABLE TO (Name, Company, Office Location): Anni Kremi, CRA, Emeryville

PHONE NO: (510) 420-3335

E-MAIL: Shelledf@croworld.com

CONSULTANT PROJECT NO: 03126-MTI

PROJECT CONTACT (Hardcopy or PDF Report): Michael Ninokata

TELEPHONE: (408) 573-0555

FAX: (408) 573-7771

E-MAIL: mnninokata@blainetech.com

SAMPLER NAME(S) (P/N): M. Todi

LAB USE ONLY: 12-0121

TURNAROUND TIME (CALENDAR DAYS):

STANDARD (14 DAY)  5 DAYS  3 DAYS  2 DAYS  24 HOURS

RESULTS NEEDED ON WEEKEND

LA - RWQCB REPORT FORMAT  UST AGENCY:

REQUESTED ANALYSIS

SPECIAL INSTRUCTIONS OR NOTES :

Run TPH-d w/Silica Gel Clean Up

SHELL CONTRACT RATE APPLIES

STATE REIMBURSEMENT RATE APPLIES

EDD NOT NEEDED

RECEIPT VERIFICATION REQUESTED

Lab Use Only	Field Sample Identification	SAMPLING		MATRIX	PRESERVATIVE					NO. OF CONT.	REQUESTED ANALYSIS										TEMPERATURE ON RECEIPT °C	Container PID Readings or Laboratory Notes				
		DATE	TIME		HCL	HNO3	H2SO4	NONE	OTHER		TPH - Purgeable (8260B)	TPH - Extractable (8015M)	BTEX (8260B)	5 Oxygenates (8260B)	MTBE (8260B)	TBA (8260B)	DIPE (8260B)	TAME (8260B)	ETBE (8260B)	1,2 DCA (8260B)			EDB (8260B)	Ethanol (8260B)	Methanol (8015M)	
	1 TBW-N	11-26-08	1220	W	X						3	X	X	X				X	X	X						
	2 S-2		1007									X	X	X												
	3 S-3		1334									X	X	X												
	4 S-4		1326									X	X	X												
	5 S-5		1301									X	X	X												
	6 S-6		1249									X	X	X												
	7 S-7		1108									X	X	X												
	8 S-8		1131									X	X	X												
	9 S-9		1246									X	X	X												
	10 <del>S-4B</del> S-4B		1345									X	X	X												

Relinquished by: (Signature)	Received by: (Signature)	Date: 11-26-08	Time: 15:00
Relinquished by: (Signature)	Received by: (Signature)	Date: 12/1/08	Time: 1220
Relinquished by: (Signature)	Received by: (Signature)	Date:	Time:

(650) 510825375

12-1-08

1730

05/206 Revision

12/02/08

1000

LAB (LOCATION)

Shell Oil Products Chain Of Custody Record

- CALSCIENCE ( )
- SPL ( )
- XENCO ( )
- TEST AMERICA ( )
- OTHER ( )

Please Check Appropriate Box:

<input checked="" type="checkbox"/> ENV. SERVICES	<input type="checkbox"/> MOTIVA RETAIL	<input type="checkbox"/> SHELL RETAIL
<input type="checkbox"/> MOTIVA SD&CM	<input type="checkbox"/> CONSULTANT	<input type="checkbox"/> LUBES
<input type="checkbox"/> SHELL PIPELINE	<input type="checkbox"/> OTHER	

Print Bill To Contact Name: Denis Brown

INCIDENT # (ENV SERVICES): 9 7 5 6 4 7 0 1

PO # \_\_\_\_\_ SAP # \_\_\_\_\_

CHECK IF NO INCIDENT # APPLIES

DATE: 11-26-08

PAGE: 1 of 1

SAMPLING COMPANY: Blaine Tech Services

LOG CODE: BTSS

ADDRESS: 1680 Rogers Ave, San Jose, CA 95112

PROJECT CONTACT: Michael Ninokata

TELEPHONE: (408)573-0555 FAX: (408)573-7771 E-MAIL: mninokata@blainetech.com

TURNAROUND TIME (CALENDAR DAYS):  STANDARD (14 DAY)  5 DAYS  3 DAYS  2 DAYS  24 HOURS  RESULTS NEEDED ON WEEKEND

LA - RWQCB REPORT FORMAT  UST AGENCY:

SITE ADDRESS: Street and City: 1601 Webster St, Alameda State: CA GLOBAL ID NO: T0600137103

EDF DELIVERABLE TO (Name, Company, Office Location): Ann Kreml, CRA, Emeryville PHONE NO: (510) 420-3335 E-MAIL: Shelledf@craworld.com CONSULTANT PROJECT NO: 08126-MTI BTS #: 12-0121

SAMPLER NAME(S) (Print): M. Todi

LAB USE ONLY

SPECIAL INSTRUCTIONS OR NOTES :

Run TPH-d w/Silica Gel Clean Up

SHELL CONTRACT RATE APPLIES

STATE REIMBURSEMENT RATE APPLIES

EDD NOT NEEDED


RECEIPT VERIFICATION REQUESTED

LAB USE ONLY	Field Sample Identification	SAMPLING		MATRIX	PRESERVATIVE					NO. OF CONT.	REQUESTED ANALYSIS											TEMPERATURE ON RECEIPT °C	Container PID Readings or Laboratory Notes				
		DATE	TIME		HCL	HNO3	H2SO4	NONE	OTHER		TPH - Purgeable (8260B)	TPH - Extractable (9015M)	BTEX (8260B)	5 Oxygenates (8260B)	MTBE (8260B)	TBA (8260B)	DIPE (8260B)	TAME (8260B)	ETBE (8260B)	1,2 DCA (8260B)	EDB (8260B)			Ethanol (8260B)	Methanol (8015M)		
	1 TBW-N	11-26-08	1220	W	X						3	X	X	X													
	2 S-2		1007									X	X	X													
	3 S-3		1334																								
	4 S-4		1326																								
	5 S-5		1301																								
	6 S-6		1249																								
	7 S-7		1108																								
	8 S-8		1131																								
	9 S-9		1246																								
	10 <del>S-4B</del> S-4B		1345																								

Relinquished by: (Signature)	Received by: (Signature)	Date: 11-26-08	Time: 15:00
Relinquished by: (Signature)	Received by: (Signature)	Date: 12/1/08	Time: 1220
Relinquished by: (Signature)	Received by: (Signature)	Date: 12-1-08	Time: 1730

(650) 910825375

05/2/06 Revision



WORK ORDER #: 08-12-0121

**SAMPLE RECEIPT FORM**

Cooler 1 of 1

CLIENT: Blaine Tech

DATE: 12/02/08

**TEMPERATURE:** (Criteria: 0.0°C – 6.0°C, not frozen)

Temperature 0.9 °C - 0.2°C (CF) = 0.7 °C     Blank     Sample

Sample(s) outside temperature criteria (PM/APM contacted by: \_\_\_\_\_).

Sample(s) outside temperature criteria but received on ice/chilled on same day of sampling.

Received at ambient temperature, placed on ice for transport by Courier.

Ambient Temperature:     Air     Filter     Metals Only     PCBs Only    Initial: ST

**CUSTODY SEALS INTACT:**

Cooler     \_\_\_\_\_     No (Not Intact)     Not Present     N/A    Initial: ST

Sample     \_\_\_\_\_     No (Not Intact)     Not Present    Initial: PB

SAMPLE CONDITION:	Yes	No	N/A
Chain-Of-Custody (COC) document(s) received with samples.....	<input checked="" type="checkbox"/>	<input type="checkbox"/>	<input type="checkbox"/>
COC document(s) received complete.....	<input checked="" type="checkbox"/>	<input type="checkbox"/>	<input type="checkbox"/>
Sampler's name indicated on COC.....	<input checked="" type="checkbox"/>	<input type="checkbox"/>	<input type="checkbox"/>
Sample container label(s) consistent with COC.....	<input checked="" type="checkbox"/>	<input type="checkbox"/>	<input type="checkbox"/>
Sample container(s) intact and good condition.....	<input checked="" type="checkbox"/>	<input type="checkbox"/>	<input type="checkbox"/>
Correct containers and volume for analyses requested.....	<input checked="" type="checkbox"/>	<input type="checkbox"/>	<input type="checkbox"/>
Analyses received within holding time.....	<input checked="" type="checkbox"/>	<input type="checkbox"/>	<input type="checkbox"/>
Proper preservation noted on sample label(s).....	<input checked="" type="checkbox"/>	<input type="checkbox"/>	<input type="checkbox"/>
Volatile analysis container(s) free of headspace.....	<input checked="" type="checkbox"/>	<input type="checkbox"/>	<input type="checkbox"/>
Tedlar bag(s) free of condensation.....	<input type="checkbox"/>	<input type="checkbox"/>	<input checked="" type="checkbox"/>

**CONTAINER TYPE:**

**Solid:**     4ozCGJ     8ozCGJ     16ozCGJ     Sleeve     EnCores®     TerraCores®     \_\_\_\_\_

**Water:**     VOA     VOAh     VOAna<sub>2</sub>     125AGB     125AGBh     125AGBpo<sub>4</sub>     1AGB     1AGBna<sub>2</sub>

1AGBs     500AGB     500AGBs     250CGB     250CGBs     1PB     500PB     500PBna     250PB

250PBn     125PB     125PBzanna     100PBsterile     100PBna<sub>2</sub>     \_\_\_\_\_     \_\_\_\_\_     \_\_\_\_\_

**Air:**     Tedlar®     Summa®     \_\_\_\_\_

Container:    C:Clear    A:Amber    P:Poly/Plastic    G:Glass    J:Jar    B:Bottle

Preservative:    h:HCL    n:HNO<sub>3</sub>    na<sub>2</sub>:Na<sub>2</sub>S<sub>2</sub>O<sub>3</sub>    na:NaOH    po<sub>4</sub>:H<sub>3</sub>PO<sub>4</sub>    s:H<sub>2</sub>SO<sub>4</sub>    zanna:ZnAc<sub>2</sub>+NaOH

Checked/Labeled by: PB

Reviewed by: PS

Scanned by: PB

# WELL GAUGING DATA

Project # 081126.MT1 Date 11.26.08 Client Shell

Site 1601 Webster St

Well ID	Time	Well Size (in.)	Sheen / Odor	Depth to Immiscible Liquid (ft.)	Thickness of Immiscible Liquid (ft.)	Volume of Immiscibles Removed (ml)	Depth to water (ft.)	Depth to well bottom (ft.)	Survey Point: TOB or TOC	Notes
TBW-N	901	4		NO SPH			7.40	10.60		
S-2	829	4				9.13	11.75			
S-3	1155	4	car parked over initial gauging			8.70	11.75			
S-4	834	4				7.62	11.42			
S-4B	823	4				8.19	11.90			
S-5	839	4				8.03	11.36			
S-6	844	4				8.41	11.47			
S-7	848	4				8.53	10.96			
S-8	851	4				9.20	11.80			
S-9	856	4				8.60	11.92			





## SHELL WELL MONITORING DATA SHEET

BTS #: 08126-MTI	Site: 1601 Webster St.
Sampler: MT	Date: 11-26-08
Well I.D.: 5.2	Well Diameter: 2 3 <u>4</u> 6 8
Total Well Depth (TD): 11.75	Depth to Water (DTW): 9.13
Depth to Free Product:	Thickness of Free Product (feet):
Referenced to: <u>PVC</u> Grade	D.O. Meter (if req'd): YSI HACH
DTW with 80% Recharge [(Height of Water Column x 0.20) + DTW]: 9.65	

Purge Method: <input checked="" type="checkbox"/> Bailer <input type="checkbox"/> Disposable Bailer <input type="checkbox"/> Positive Air Displacement <input checked="" type="checkbox"/> Electric Submersible	Watera <input type="checkbox"/> Peristaltic <input type="checkbox"/> Extraction Pump Other: _____	Sampling Method: <input checked="" type="checkbox"/> Bailer <input type="checkbox"/> Disposable Bailer <input type="checkbox"/> Extraction Port <input type="checkbox"/> Dedicated Tubing Other: _____
--	--	--

$\frac{1.7 \text{ (Gals.)} \times 3 \text{ Specified Volumes}}{1 \text{ Case Volume}} = 5.1 \text{ Gals. Calculated Volume}$	<table border="1" style="width: 100%; border-collapse: collapse;"> <thead> <tr> <th>Well Diameter</th> <th>Multiplier</th> <th>Well Diameter</th> <th>Multiplier</th> </tr> </thead> <tbody> <tr> <td>1"</td> <td>0.04</td> <td>4"</td> <td>0.65</td> </tr> <tr> <td>2"</td> <td>0.16</td> <td>6"</td> <td>1.47</td> </tr> <tr> <td>3"</td> <td>0.37</td> <td>Other</td> <td>radius<sup>2</sup> * 0.163</td> </tr> </tbody> </table>	Well Diameter	Multiplier	Well Diameter	Multiplier	1"	0.04	4"	0.65	2"	0.16	6"	1.47	3"	0.37	Other	radius <sup>2</sup> * 0.163
Well Diameter	Multiplier	Well Diameter	Multiplier														
1"	0.04	4"	0.65														
2"	0.16	6"	1.47														
3"	0.37	Other	radius <sup>2</sup> * 0.163														

Time	Temp (°F)	pH	Cond. (mS or <u>µS</u> )	Turbidity (NTUs)	Gals. Removed	Observations
948	70.6	6.75	744.2	520	1.7	
951	71.3	6.64	736.8	449	3.4	
954	70.9	6.56	742.3	429	5.1	

Did well dewater? Yes   No      Gallons actually evacuated: 5.1

Sampling Date: 11-26-08      Sampling Time: 1005      Depth to Water: 9.65

Sample I.D.: 5.2      Laboratory: STL      Other: CAL SCIENCE

Analyzed for: TPH-G    BTEX    MTBE    TPH-D    Other: see COC

EB I.D. (if applicable): @ Time      Duplicate I.D. (if applicable):

Analyzed for: TPH-G    BTEX    MTBE    TPH-D    Other:

D.O. (if req'd):	Pre-purge:	mg/L	Post-purge:	mg/L
------------------	------------	------	-------------	------

O.R.P. (if req'd):	Pre-purge:	mV	Post-purge:	mV
--------------------	------------	----	-------------	----

**Blaine Tech Services, Inc. 1680 Rogers Ave., San Jose, CA 95112 (800) 545-7558**

## SHELL WELL MONITORING DATA SHEET

BTS #: <b>08126-MTI</b>	Site: <b>1601 Webster St.</b>
Sampler: <b>MT</b>	Date: <b>11-26-08</b>
Well I.D.: <b>5.3</b>	Well Diameter: 2 3 <b>4</b> 6 8
Total Well Depth (TD): <b>11.75</b>	Depth to Water (DTW): <b>8.70</b>
Depth to Free Product:	Thickness of Free Product (feet):
Referenced to: <b>PVC</b> Grade	D.O. Meter (if req'd): YSI HACH
DTW with 80% Recharge [(Height of Water Column x 0.20) + DTW]: <b>9.31</b>	

Purge Method: Bailer Disposable Bailer Positive Air Displacement <input checked="" type="checkbox"/> Electric Submersible	Waterra Peristaltic Extraction Pump Other: _____	Sampling Method: <input checked="" type="checkbox"/> Bailer Disposable Bailer Extraction Port Dedicated Tubing Other: _____
--	---	---

$\underline{2} \text{ (Gals.)} \times \underline{3} = \underline{6} \text{ Gals.}$ I Case Volume      Specified Volumes      Calculated Volume	<table border="1" style="width: 100%; border-collapse: collapse;"> <thead> <tr> <th>Well Diameter</th> <th>Multiplier</th> <th>Well Diameter</th> <th>Multiplier</th> </tr> </thead> <tbody> <tr> <td>1"</td> <td>0.04</td> <td>4"</td> <td>0.65</td> </tr> <tr> <td>2"</td> <td>0.16</td> <td>6"</td> <td>1.47</td> </tr> <tr> <td>3"</td> <td>0.37</td> <td>Other</td> <td>radius<sup>2</sup> * 0.163</td> </tr> </tbody> </table>	Well Diameter	Multiplier	Well Diameter	Multiplier	1"	0.04	4"	0.65	2"	0.16	6"	1.47	3"	0.37	Other	radius <sup>2</sup> * 0.163
Well Diameter	Multiplier	Well Diameter	Multiplier														
1"	0.04	4"	0.65														
2"	0.16	6"	1.47														
3"	0.37	Other	radius <sup>2</sup> * 0.163														

Time	Temp (°F)	pH	Cond. (mS or $\mu$ S)	Turbidity (NTUs)	Gals. Removed	Observations
1159	64.6	6.08	189.4	84.5		
1159	65.6	6.24	916.8	151		
			Dewatered @ 4.5 gals			
1334	67.5	6.02	651.5	54.3		

Did well dewater? <input checked="" type="checkbox"/> Yes No	Gallons actually evacuated: <b>4.5</b>
Sampling Date: <b>11-26-08</b>	Sampling Time: <b>1334</b> Depth to Water: <b>8.64</b>
Sample I.D.: <b>5.3</b>	Laboratory: STL Other: <b>CAL SCIENCE</b>
Analyzed for: TPH-G BTEX MTBE TPH-D	Other: <b>SEE COC</b>
EB I.D. (if applicable): @ Time	Duplicate I.D. (if applicable):
Analyzed for: TPH-G BTEX MTBE TPH-D	Other:
D.O. (if req'd): Pre-purge: _____ mg/L	Post-purge: _____ mg/L
O.R.P. (if req'd): Pre-purge: _____ mV	Post-purge: _____ mV



## SHELL WELL MONITORING DATA SHEET

BTS #: 081126-MTI	Site: 1601 Webster St.
Sampler: MT	Date: 11-26-08
Well I.D.: 5.4B	Well Diameter: 2 3 ④ 6 8
Total Well Depth (TD): 19.90	Depth to Water (DTW): 8.19
Depth to Free Product:	Thickness of Free Product (feet):
Referenced to: PVC Grade	D.O. Meter (if req'd): YSI HACH
DTW with 80% Recharge [(Height of Water Column x 0.20) + DTW]: 10.53	

Purge Method: Bailer Disposable Bailer Positive Air Displacement <input checked="" type="checkbox"/> Electric Submersible	Waterra Peristaltic Extraction Pump Other _____	Sampling Method: <input checked="" type="checkbox"/> Bailer Disposable Bailer Extraction Port Dedicated Tubing Other: _____
--	--	---

7.5 (Gals.) X 3 = 22.5 Gals. 1 Case Volume      Specified Volumes      Calculated Volume	<table border="1" style="width: 100%; border-collapse: collapse;"> <thead> <tr> <th>Well Diameter</th> <th>Multiplier</th> <th>Well Diameter</th> <th>Multiplier</th> </tr> </thead> <tbody> <tr> <td>1"</td> <td>0.04</td> <td>4"</td> <td>0.65</td> </tr> <tr> <td>2"</td> <td>0.16</td> <td>6"</td> <td>1.47</td> </tr> <tr> <td>3"</td> <td>0.37</td> <td>Other</td> <td>radius<sup>2</sup> * 0.163</td> </tr> </tbody> </table>	Well Diameter	Multiplier	Well Diameter	Multiplier	1"	0.04	4"	0.65	2"	0.16	6"	1.47	3"	0.37	Other	radius <sup>2</sup> * 0.163
Well Diameter	Multiplier	Well Diameter	Multiplier														
1"	0.04	4"	0.65														
2"	0.16	6"	1.47														
3"	0.37	Other	radius <sup>2</sup> * 0.163														

Time	Temp (°F)	pH	Cond. (mS or $\mu$ S)	Turbidity (NTUs)	Gals. Removed	Observations
934	69.7	6.81	704.2	525	7.5	
935	70.8	6.59	755.4	193	15.	
937	71.0	6.51	768.9	643	22.5	
					DTW 16.75	

Did well dewater? Yes  No      Gallons actually evacuated: 22.5

Sampling Date: 11-26-08      Sampling Time: 1315      Depth to Water: 8.26

Sample I.D.: 5.4B      Laboratory: STL      Other: CAL SCIENCE

Analyzed for: TPH-G BTEX MTBE TPH-D      Other: See COC

EB I.D. (if applicable): @ Time      Duplicate I.D. (if applicable):

Analyzed for: TPH-G BTEX MTBE TPH-D      Other:

D.O. (if req'd):	Pre-purge:	mg/L	Post-purge:	mg/L
O.R.P. (if req'd):	Pre-purge:	mV	Post-purge:	mV



## SHELL WELL MONITORING DATA SHEET

BTS #: 08126-MTI	Site: 1601 Webster St.
Sampler: MT	Date: 11-26-08
Well I.D.: 5.6	Well Diameter: 2 3 ④ 6 8
Total Well Depth (TD): 11.44	Depth to Water (DTW): 8.41
Depth to Free Product:	Thickness of Free Product (feet):
Referenced to: PVC Grade	D.O. Meter (if req'd): YSI HACH
DTW with 80% Recharge [(Height of Water Column x 0.20) + DTW]: 9.02	

Purge Method: Bailer Disposable Bailer Positive Air Displacement <input checked="" type="checkbox"/> Electric Submersible	Waterra Peristaltic Extraction Pump Other: _____	Sampling Method: <input checked="" type="checkbox"/> Bailer Disposable Bailer Extraction Port Dedicated Tubing Other: _____
--	---	---

2 (Gals.) X 3 = 6 Gals. 1 Case Volume      Specified Volumes      Calculated Volume	<table border="1" style="width: 100%; border-collapse: collapse;"> <thead> <tr> <th>Well Diameter</th> <th>Multiplier</th> <th>Well Diameter</th> <th>Multiplier</th> </tr> </thead> <tbody> <tr> <td>1"</td> <td>0.04</td> <td>4"</td> <td>0.65</td> </tr> <tr> <td>2"</td> <td>0.16</td> <td>6"</td> <td>1.47</td> </tr> <tr> <td>3"</td> <td>0.37</td> <td>Other</td> <td>radius<sup>2</sup> * 0.163</td> </tr> </tbody> </table>	Well Diameter	Multiplier	Well Diameter	Multiplier	1"	0.04	4"	0.65	2"	0.16	6"	1.47	3"	0.37	Other	radius <sup>2</sup> * 0.163
Well Diameter	Multiplier	Well Diameter	Multiplier														
1"	0.04	4"	0.65														
2"	0.16	6"	1.47														
3"	0.37	Other	radius <sup>2</sup> * 0.163														

Time	Temp (°F)	pH	Cond. (mS or $\mu$ S)	Turbidity (NTUs)	Gals. Removed	Observations
1030	65.4	6.51	408.1	230	2.0	
1031	64.7	6.36	397.9	564	4.0	
1031	63.9	6.34	395.2	238	6.0	
				DTW 9.41		

Did well dewater? Yes  No  Gallons actually evacuated: 6

Sampling Date: 11-26-08      Sampling Time: 1249      Depth to Water: 8.63

Sample I.D.: 5.6      Laboratory: STL      Other: CAL SCIENCE

Analyzed for: TPH-G BTEX MTBE TPH-D      Other: SEE COC

EB I.D. (if applicable): @ Time      Duplicate I.D. (if applicable):

Analyzed for: TPH-G BTEX MTBE TPH-D      Other:

D.O. (if req'd):	Pre-purge:	mg/L	Post-purge:	mg/L
O.R.P. (if req'd):	Pre-purge:	mV	Post-purge:	mV

## SHELL WELL MONITORING DATA SHEET

BTS #: 081126-MTI	Site: 1601 Webster St.
Sampler: MT	Date: 11-26-08
Well I.D.: 5.2	Well Diameter: 2 3 <u>4</u> 6 8
Total Well Depth (TD): 10.96	Depth to Water (DTW): 8.53
Depth to Free Product:	Thickness of Free Product (feet):
Referenced to: <u>PVC</u> Grade	D.O. Meter (if req'd): YSI HACH
DTW with 80% Recharge [(Height of Water Column x 0.20) + DTW]: 9.0	

Purge Method: <u>Bailer</u> Disposable Bailer Positive Air Displacement *Electric Submersible	Watera Peristaltic Extraction Pump Other: _____	Sampling Method: <u>Bailer</u> Disposable Bailer Extraction Port Dedicated Tubing Other: _____
--	--	--

$1.6 \text{ (Gals.)} \times 3 = 4.8 \text{ Gals.}$ I Case Volume      Specified Volumes      Calculated Volume	<table border="1" style="width: 100%; border-collapse: collapse;"> <thead> <tr> <th>Well Diameter</th> <th>Multiplier</th> <th>Well Diameter</th> <th>Multiplier</th> </tr> </thead> <tbody> <tr> <td>1"</td> <td>0.04</td> <td>4"</td> <td>0.65</td> </tr> <tr> <td>2"</td> <td>0.16</td> <td>6"</td> <td>1.47</td> </tr> <tr> <td>3"</td> <td>0.37</td> <td>Other</td> <td>radius<sup>2</sup> * 0.163</td> </tr> </tbody> </table>	Well Diameter	Multiplier	Well Diameter	Multiplier	1"	0.04	4"	0.65	2"	0.16	6"	1.47	3"	0.37	Other	radius <sup>2</sup> * 0.163
Well Diameter	Multiplier	Well Diameter	Multiplier														
1"	0.04	4"	0.65														
2"	0.16	6"	1.47														
3"	0.37	Other	radius <sup>2</sup> * 0.163														

Time	Temp (°F)	pH	Cond. (mS or µS)	Turbidity (NTUs)	Gals. Removed	Observations
1041	71.0	5.77	1221	487	1.6	
1044	72.2	5.74	1239	131	3.2	
1047	71.9	5.71	1240	170	4.8	
						DTW = 9.53

Did well dewater? Yes  No  Gallons actually evacuated: 4.8

Sampling Date: 11-26-08      Sampling Time: 1108      Depth to Water: 9.01

Sample I.D.: 5.7      Laboratory: STL      Other: CAL SCIENCE

Analyzed for: TPH-G BTEX MTBE TPH-D      Other: SEE COC

EB I.D. (if applicable): @ Time      Duplicate I.D. (if applicable):

Analyzed for: TPH-G BTEX MTBE TPH-D      Other:

D.O. (if req'd):	Pre-purge:	mg/L	Post-purge:	mg/L
O.R.P. (if req'd):	Pre-purge:	mV	Post-purge:	mV

## SHELL WELL MONITORING DATA SHEET

BTS #: 081126-MTI	Site: 1601 Webster St.
Sampler: MT	Date: 11-26-08
Well I.D.: 5.8	Well Diameter: 2 3 ④ 6 8
Total Well Depth (TD): 11.80	Depth to Water (DTW): 9.20
Depth to Free Product:	Thickness of Free Product (feet):
Referenced to: PVC Grade	D.O. Meter (if req'd): YSI HACH
DTW with 80% Recharge [(Height of Water Column x 0.20) + DTW]: 9.72	

Purge Method:  Bailer       Disposable Bailer       Positive Air Displacement       Electric Submersible

Water      Extraction Pump      Other \_\_\_\_\_

Sampling Method:  Bailer       Disposable Bailer       Extraction Port       Dedicated Tubing

Other: \_\_\_\_\_

$1.7 \text{ (Gals.)} \times 3 = 5.1 \text{ Gals.}$ 1 Case Volume      Specified Volumes      Calculated Volume	<table border="1" style="width: 100%; border-collapse: collapse;"> <tr> <th>Well Diameter</th> <th>Multiplier</th> <th>Well Diameter</th> <th>Multiplier</th> </tr> <tr> <td>1"</td> <td>0.04</td> <td>4"</td> <td>0.65</td> </tr> <tr> <td>2"</td> <td>0.16</td> <td>6"</td> <td>1.47</td> </tr> <tr> <td>3"</td> <td>0.37</td> <td>Other</td> <td>radius<sup>2</sup> * 0.163</td> </tr> </table>	Well Diameter	Multiplier	Well Diameter	Multiplier	1"	0.04	4"	0.65	2"	0.16	6"	1.47	3"	0.37	Other	radius <sup>2</sup> * 0.163
Well Diameter	Multiplier	Well Diameter	Multiplier														
1"	0.04	4"	0.65														
2"	0.16	6"	1.47														
3"	0.37	Other	radius <sup>2</sup> * 0.163														

Time	Temp (°F)	pH	Cond. (mS or µS)	Turbidity (NTUs)	Gals. Removed	Observations
1119	70.6	5.85	935.7	63	1.7	
1121	72.6	5.76	967.2	146	3.4	
1124	72.1	5.83	978.3	206	5.1	

Did well dewater?    Yes     No    Gallons actually evacuated: 5.1

Sampling Date: 11-26-08    Sampling Time: 1131    Depth to Water: 9.68

Sample I.D.: 5.8    Laboratory: STL    Other: CAL SCIENCE

Analyzed for: TPH-G    BTEX    MTBE    TPH-D    Other: see COC

EB I.D. (if applicable): @ Time    Duplicate I.D. (if applicable):

Analyzed for: TPH-G    BTEX    MTBE    TPH-D    Other:

D.O. (if req'd):	Pre-purge:	mg/L	Post-purge:	mg/L
O.R.P. (if req'd):	Pre-purge:	mV	Post-purge:	mV



## SHELL WELL MONITORING DATA SHEET

BTS #: 081126-MTI	Site: 1601 Webster St.
Sampler: MT	Date: 11-26-08
Well I.D.: 5.9	Well Diameter: 2 3 ④ 6 8
Total Well Depth (TD): 11.92	Depth to Water (DTW): 8.60
Depth to Free Product:	Thickness of Free Product (feet):
Referenced to: <u>PVC</u> Grade	D.O. Meter (if req'd): YSI HACH
DTW with 80% Recharge [(Height of Water Column x 0.20) + DTW]: 9.26	

Purge Method: Bailer Disposable Bailer Positive Air Displacement <input checked="" type="checkbox"/> Electric Submersible	Waterra Peristaltic Extraction Pump Other: _____	Sampling Method: <input checked="" type="checkbox"/> Bailer Disposable Bailer Extraction Port Dedicated Tubing Other: _____
--	---	---

$2.2 \text{ (Gals.)} \times 3 = 6.6 \text{ Gals.}$ 1 Case Volume      Specified Volumes      Calculated Volume	<table border="1" style="width: 100%; border-collapse: collapse; font-size: small;"> <thead> <tr> <th>Well Diameter</th> <th>Multiplier</th> <th>Well Diameter</th> <th>Multiplier</th> </tr> </thead> <tbody> <tr> <td>1"</td> <td>0.04</td> <td>4"</td> <td>0.65</td> </tr> <tr> <td>2"</td> <td>0.16</td> <td>6"</td> <td>1.47</td> </tr> <tr> <td>3"</td> <td>0.37</td> <td>Other</td> <td>radius<sup>2</sup> * 0.163</td> </tr> </tbody> </table>	Well Diameter	Multiplier	Well Diameter	Multiplier	1"	0.04	4"	0.65	2"	0.16	6"	1.47	3"	0.37	Other	radius <sup>2</sup> * 0.163
Well Diameter	Multiplier	Well Diameter	Multiplier														
1"	0.04	4"	0.65														
2"	0.16	6"	1.47														
3"	0.37	Other	radius <sup>2</sup> * 0.163														

Time	Temp (°F)	pH	Cond. (mS or $\mu$ S)	Turbidity (NTUs)	Gals. Removed	Observations
1142	61.3	5.71	1406	103	2.2	
1143	64.8	5.49	1732	196	4.4	
	Dewatered @		5 gals		5	
1242	66.0	5.28	1807	76	—	

Did well dewater?  Yes    No      Gallons actually evacuated: 5

Sampling Date: 11-26-08    Sampling Time: 1246    Depth to Water: 9.03

Sample I.D.: 5.9      Laboratory: STL    Other: CAL SCIENCE

Analyzed for: TPH-G    BTEX    MTBE    TPH-D    Other: See COC

EB I.D. (if applicable): @ Time      Duplicate I.D. (if applicable):

Analyzed for: TPH-G    BTEX    MTBE    TPH-D    Other:

D.O. (if req'd):	Pre-purge:	mg/L	Post-purge:	mg/L
O.R.P. (if req'd):	Pre-purge:	mV	Post-purge:	mV

# SHELL WELLHEAD INSPECTION FORM

(FOR SAMPLE TECHNICIAN)

Site Address 1601 Webster St. Date 11.26.08

Job Number 001126-VMTI Technician M. Todi Page 1 of 1

Well ID	Well Inspected - No Corrective Action Required	Well Box Meets Compliance Requirements *See Below	Water Bailed From Wellbox	Cap Replaced	Lock Replaced	Well Not Inspected (explain in notes)	New Deficiency Identified	Previously Identified Deficiency Persists	Notes
TBW-N	X	X							
S.2	X	X							
S.3	X	X							
S.4	X	X							
S.4B	X	X							
S.5	X	X							
S.6	X	X							
S.7	X	X							
S.8	X	X							
S.9	X	X							

\*Well box must meet all three criteria to be compliant: 1) WELL IS SECURABLE BY DESIGN (12" or less) 2) WELL IS MARKED WITH THE WORDS "MONITORING WELL" (12" or less) 3) WELL TAG IS PRESENT, SECURE, AND CORRECT

Notes: \_\_\_\_\_

APPENDIX B

TRC - DATA TABLES FOR FORMER 76 STATION 0843

**Table 1**  
**CURRENT FLUID LEVELS AND SELECTED ANALYTICAL RESULTS**  
**November 26, 2008**  
**Former 76 Station 0843**

Date Sampled	TOC Elevation (feet)	Depth to Water (feet)	LPH Thickness (feet)	Ground-water Elevation (feet)	Change in Elevation (feet)	TPH-G (8015M) (µg/l)	TPH-G (GC/MS) (µg/l)	Benzene (µg/l)	Toluene (µg/l)	Ethyl-benzene (µg/l)	Total Xylenes (µg/l)	MTBE (8021B) (µg/l)	MTBE (8260B) (µg/l)	Comments	
<b>MW-1</b>				<b>(Screen Interval in feet: 4.5-20.5)</b>											
11/26/08	16.18	8.65	0.00	7.53	-0.87	--	720	ND<0.50	ND<0.50	ND<0.50	ND<1.0	--	2400		
<b>MW-2A</b>				<b>(Screen Interval in feet: 5-11.5)</b>											
11/26/08	15.56	8.12	0.00	7.44	-0.77	--	120	0.56	0.66	4.6	6.0	--	1.8		
<b>MW-3</b>				<b>(Screen Interval in feet: 5.0-20.0)</b>											
11/26/08	15.11	7.73	0.00	7.38	-0.72	--	ND<50	ND<0.50	ND<0.50	ND<0.50	ND<1.0	--	2.8		
<b>MW-4</b>				<b>(Screen Interval in feet: 5.0-20.5)</b>											
11/26/08	15.17	7.71	0.00	7.46	-0.80	--	55	ND<0.50	ND<0.50	ND<0.50	ND<1.0	--	11		
<b>MW-5</b>				<b>(Screen Interval in feet: 5-20)</b>											
11/26/08	13.34	6.82	0.00	6.52	-0.47	--	ND<50	ND<0.50	ND<0.50	ND<0.50	ND<1.0	--	ND<0.50		
<b>MW-6</b>				<b>(Screen Interval in feet: 5-20)</b>											
11/26/08	14.08	7.01	0.00	7.07	-0.55	--	300	ND<0.50	ND<0.50	ND<0.50	ND<1.0	--	400		

**Table 1 a**  
**ADDITIONAL CURRENT ANALYTICAL RESULTS**  
**Former 76 Station 0843**

Date Sampled	TBA (µg/l)	Ethanol (8260B) (µg/l)	DIPE (µg/l)	ETBE (µg/l)	TAME (µg/l)
<b>MW-1</b> 11/26/08	ND<10	ND<250	ND<0.50	ND<0.50	ND<0.50
<b>MW-2A</b> 11/26/08	ND<10	ND<250	ND<0.50	ND<0.50	ND<0.50
<b>MW-3</b> 11/26/08	ND<10	ND<250	ND<0.50	ND<0.50	ND<0.50
<b>MW-4</b> 11/26/08	ND<10	ND<250	ND<0.50	ND<0.50	ND<0.50
<b>MW-5</b> 11/26/08	ND<10	ND<250	ND<0.50	ND<0.50	ND<0.50
<b>MW-6</b> 11/26/08	ND<10	ND<250	ND<0.50	ND<0.50	ND<0.50

**Table 2**  
**HISTORIC FLUID LEVELS AND SELECTED ANALYTICAL RESULTS**  
**March 1999 Through November 2008**  
**Former 76 Station 0843**

Date Sampled	TOC Elevation (feet)	Depth to Water (feet)	LPH Thickness (feet)	Ground-water Elevation (feet)	Change in Elevation (feet)	TPH-G (8015M) (µg/l)	TPH-G (GC/MS) (µg/l)	Benzene (µg/l)	Toluene (µg/l)	Ethyl-benzene (µg/l)	Total Xylenes (µg/l)	MTBE (8021B) (µg/l)	MTBE (8260B) (µg/l)	Comments
<b>MW-1 (Screen Interval in feet: 4.5-20.5)</b>														
03/05/99	16.18	--	--	--	--	86.6	--	ND	2.04	ND	4.06	--	23.9	
06/03/99	16.18	6.24	0.00	9.94	--	ND	--	ND	ND	ND	ND	ND	ND	
09/02/99	16.18	7.19	0.00	8.99	-0.95	ND	--	ND	ND	ND	ND	ND	ND	
12/14/99	16.18	8.07	0.00	8.11	-0.88	ND	--	ND	ND	ND	ND	ND	--	
03/14/00	16.18	5.47	0.00	10.71	2.60	ND	--	ND	ND	ND	ND	ND	--	
05/31/00	16.18	6.22	0.00	9.96	-0.75	ND	--	ND	ND	ND	ND	ND	--	
08/29/00	16.18	6.82	0.00	9.36	-0.60	ND	--	ND	ND	ND	ND	ND	--	
12/01/00	16.18	7.54	0.00	8.64	-0.72	ND	--	ND	ND	ND	ND	ND	--	
03/17/01	16.18	5.73	0.00	10.45	1.81	ND	--	ND	ND	ND	ND	ND	--	
05/23/01	16.18	6.43	0.00	9.75	-0.70	ND	--	ND	ND	ND	ND	ND	--	
09/24/01	16.18	7.12	0.00	9.06	-0.69	ND<50	--	ND<0.50	ND<0.50	ND<0.50	ND<0.50	ND<5.0	--	
12/10/01	16.18	6.89	0.00	9.29	0.23	ND<50	--	ND<0.50	ND<0.50	ND<0.50	ND<0.50	ND<5.0	--	
03/11/02	16.18	5.61	0.00	10.57	1.28	ND<50	--	ND<0.50	ND<0.50	ND<0.50	ND<0.50	ND<5.0	--	
06/07/02	16.18	5.71	0.00	10.47	-0.10	ND<50	--	ND<0.50	ND<0.50	ND<0.50	ND<0.50	ND<2.5	--	
09/03/02	16.18	--	--	--	--	--	--	--	--	--	--	--	--	Not monitored/sampled
12/12/02	16.18	7.80	0.00	8.38	--	--	--	--	--	--	--	--	--	No longer sampled
03/13/03	16.18	5.94	0.00	10.24	1.86	--	--	--	--	--	--	--	--	
06/12/03	16.18	6.10	0.00	10.08	-0.16	--	--	--	--	--	--	--	--	
09/12/03	16.18	6.65	0.00	9.53	-0.55	--	--	--	--	--	--	--	--	
12/31/03	16.18	5.74	0.00	10.44	0.91	--	--	--	--	--	--	--	--	Monitored Only
02/12/04	16.18	6.02	0.00	10.16	-0.28	--	--	--	--	--	--	--	--	Monitored Only
06/07/04	16.18	6.61	0.00	9.57	-0.59	--	--	--	--	--	--	--	--	Monitored Only

**Table 2**  
**HISTORIC FLUID LEVELS AND SELECTED ANALYTICAL RESULTS**  
**March 1999 Through November 2008**  
**Former 76 Station 0843**

Date Sampled	TOC Elevation (feet)	Depth to Water (feet)	LPH Thickness (feet)	Ground-water Elevation (feet)	Change in Elevation (feet)	TPH-G (8015M) (µg/l)	TPH-G (GC/MS) (µg/l)	Benzene (µg/l)	Toluene (µg/l)	Ethyl-benzene (µg/l)	Total Xylenes (µg/l)	MTBE (8021B) (µg/l)	MTBE (8260B) (µg/l)	Comments
<b>MW-1 continued</b>														
09/17/04	16.18	7.58	0.00	8.60	-0.97	--	--	--	--	--	--	--	--	Sampled Q1 only
12/11/04	16.18	6.49	0.00	9.69	1.09	--	--	--	--	--	--	--	--	Sampled Q1 only
03/15/05	16.18	5.28	0.00	10.90	1.21	--	ND<50	ND<0.50	ND<0.50	ND<0.50	ND<1.0	--	27	
05/17/05	16.18	5.83	0.00	10.35	-0.55	--	--	--	--	--	--	--	--	Sampled Q1 only
07/27/05	16.18	6.52	0.00	9.66	-0.69	--	--	--	--	--	--	--	--	Sampled Q1 only
11/23/05	16.18	7.28	0.00	8.90	-0.76	--	--	--	--	--	--	--	--	Sampled Q1 only
02/24/06	16.18	6.60	0.00	9.58	0.68	--	910	ND<0.50	ND<0.50	ND<0.50	ND<1.0	--	5100	
05/30/06	16.18	6.48	0.00	9.70	0.12	--	--	--	--	--	--	--	--	Sampled Q1 only
08/30/06	16.18	9.51	0.00	6.67	-3.03	--	--	--	--	--	--	--	--	Sampled Q1 only
11/22/06	16.18	7.05	0.00	9.13	2.46	--	220	ND<0.50	ND<0.50	ND<0.50	ND<0.50	--	420	
02/23/07	16.18	6.40	0.00	9.78	0.65	--	1300	ND<5.0	ND<5.0	ND<5.0	ND<5.0	--	1700	
05/18/07	16.18	6.65	0.00	9.53	-0.25	--	2300	ND<5.0	ND<5.0	ND<5.0	ND<5.0	--	3300	
08/10/07	16.18	7.26	0.00	8.92	-0.61	--	4100	ND<25	ND<25	ND<25	ND<25	--	4300	
11/09/07	16.18	7.40	0.00	8.78	-0.14	--	5700	ND<25	ND<25	ND<25	ND<25	--	5400	
02/08/08	16.18	6.09	0.00	10.09	1.31	--	2600	ND<5.0	ND<5.0	ND<5.0	ND<10	--	4100	
05/16/08	16.18	6.87	0.00	9.31	-0.78	--	1800	ND<12	ND<12	ND<12	42	--	3500	
08/15/08	16.18	7.78	0.00	8.40	-0.91	--	1200	ND<5.0	ND<5.0	ND<5.0	ND<10	--	1900	
11/26/08	16.18	8.65	0.00	7.53	-0.87	--	720	ND<0.50	ND<0.50	ND<0.50	ND<1.0	--	2400	
<b>MW-2 (Screen Interval in feet: 4.5-20.5)</b>														
03/05/99	15.57	--	0.00	--	--	34400	--	2070	7710	2340	8240	--	8460	
06/03/99	15.57	5.96	0.00	9.61	--	51200	--	1820	7570	2510	7320	6460	8800	
09/02/99	15.57	6.85	0.00	8.72	-0.89	17000	--	1000	3100	1400	3700	4000	3720	
12/14/99	15.57	7.65	0.00	7.92	-0.80	83000	--	3000	22000	4500	17000	9100	11000	

**Table 2**  
**HISTORIC FLUID LEVELS AND SELECTED ANALYTICAL RESULTS**  
**March 1999 Through November 2008**  
**Former 76 Station 0843**

Date Sampled	TOC Elevation (feet)	Depth to Water (feet)	LPH Thickness (feet)	Ground-water Elevation (feet)	Change in Elevation (feet)	TPH-G (8015M) (µg/l)	TPH-G (GC/MS) (µg/l)	Benzene (µg/l)	Toluene (µg/l)	Ethyl-benzene (µg/l)	Total Xylenes (µg/l)	MTBE (8021B) (µg/l)	MTBE (8260B) (µg/l)	Comments
<b>MW-2 continued</b>														
03/14/00	15.57	5.26	0.00	10.31	2.39	31000	--	1600	4600	2300	7300	5700	8700	
05/31/00	15.57	5.60	0.00	9.97	-0.34	9970	--	598	1030	487	2060	2500	1670	
08/29/00	15.57	6.35	0.00	9.22	-0.75	7900	--	390	1500	280	1900	1800	1300	
12/01/00	15.57	7.06	0.00	8.51	-0.71	87500	--	1860	17400	5590	19400	6220	3790	
03/17/01	15.57	5.98	0.00	9.59	1.08	4310	--	371	59.0	280	682	321	433	
05/23/01	15.57	6.97	0.00	8.60	-0.99	45400	--	374	4490	2790	10900	ND	406	
09/24/01	15.57	7.56	0.00	8.01	-0.59	76000	--	430	13000	4700	18000	ND<2000	480	
12/10/01	15.57	6.52	0.00	9.05	1.04	82000	--	320	9100	4400	16000	ND<2500	270	
03/11/02	15.57	5.51	0.00	10.06	1.01	14000	--	75	1400	1100	3600	ND<250	150	
06/07/02	15.57	5.73	0.00	9.84	-0.22	14000	--	120	1200	1400	4700	540	200	
09/03/02	15.57	6.81	0.00	8.76	-1.08	10000	--	150	1200	610	2800	510	460	
12/12/02	15.57	--	--	--	--	--	--	--	--	--	--	--	--	Destroyed, replaced with MW-2A
<b>MW-2a (Screen Interval in feet: 5-11.5)</b>														
12/12/02	15.56	7.45	0.00	8.11	--	3400	--	80	260	210	1000	380	400	
03/13/03	--	5.85	0.00	--	--	ND<50	--	ND<0.50	ND<0.50	ND<0.50	1.8	2.4	2.4	
06/12/03	--	6.08	0.00	--	--	ND<50	--	0.59	0.69	ND<0.50	1.2	6.0	4.7	
09/12/03	15.56	6.54	0.00	9.02	--	--	120	1.8	4.2	6.1	20	--	6.6	
12/31/03	15.56	5.63	0.00	9.93	0.91	88	--	0.79	1.8	3.6	14	ND<5.0	2.9	
02/12/04	15.56	5.68	0.00	9.88	-0.05	160	--	2.6	4.8	13	48	7.2	7.9	
06/07/04	15.56	6.21	0.00	9.35	-0.53	94	--	0.80	1.2	2.1	9.1	4.5	3.7	
09/17/04	15.56	7.16	0.00	8.40	-0.95	--	230	3.5	6.1	13	41	--	83	
12/11/04	15.56	5.84	0.00	9.72	1.32	--	ND<50	ND<0.50	ND<0.50	ND<0.50	ND<1.0	--	1.2	



**Table 2**  
**HISTORIC FLUID LEVELS AND SELECTED ANALYTICAL RESULTS**  
**March 1999 Through November 2008**  
**Former 76 Station 0843**

Date Sampled	TOC Elevation (feet)	Depth to Water (feet)	LPH Thickness (feet)	Ground-water Elevation (feet)	Change in Elevation (feet)	TPH-G (8015M) (µg/l)	TPH-G (GC/MS) (µg/l)	Benzene (µg/l)	Toluene (µg/l)	Ethyl-benzene (µg/l)	Total Xylenes (µg/l)	MTBE (8021B) (µg/l)	MTBE (8260B) (µg/l)	Comments
<b>MW-2A continued</b>														
03/15/05	15.56	5.52	0.00	10.04	0.32	--	92	0.84	1.7	2.4	9.8	--	ND<10	
05/17/05	15.56	5.55	0.00	10.01	-0.03	--	54	2.1	1.7	1.9	7.0	--	2.9	
07/27/05	15.56	6.16	0.00	9.40	-0.61	--	ND<50	0.66	1.1	1.3	4.2	--	3.7	
11/23/05	15.56	6.88	0.00	8.68	-0.72	--	120	1.3	2.8	7.8	30	--	10	
02/24/06	15.56	5.79	0.00	9.77	1.09	--	84	0.51	1.2	4.2	16	--	7.2	
05/30/06	15.56	5.62	0.00	9.94	0.17	--	69	0.90	2.2	3.7	14	--	4.1	
08/30/06	15.56	6.38	0.00	9.18	-0.76	--	77	ND<0.50	0.50	1.0	3.3	--	2.5	
11/22/06	15.56	6.60	0.00	8.96	-0.22	--	ND<50	ND<0.50	ND<0.50	ND<0.50	2.2	--	0.59	
02/23/07	15.56	6.05	0.00	9.51	0.55	--	ND<50	ND<0.50	0.66	ND<0.50	1.1	--	0.72	
05/18/07	15.56	6.29	0.00	9.27	-0.24	--	ND<50	ND<0.50	ND<0.50	0.68	1.6	--	0.81	
08/10/07	15.56	6.90	0.00	8.66	-0.61	--	ND<50	ND<0.50	ND<0.50	1.6	3.9	--	ND<0.50	
11/09/07	15.56	6.96	0.00	8.60	-0.06	--	ND<50	ND<0.50	ND<0.50	2.4	4.4	--	ND<0.50	
02/08/08	15.56	5.76	0.00	9.80	1.20	--	ND<50	ND<0.50	ND<0.50	ND<0.50	ND<1.0	--	ND<0.50	
05/16/08	15.56	6.50	0.00	9.06	-0.74	--	ND<50	ND<0.50	ND<0.50	0.56	1.2	--	ND<0.50	
08/15/08	15.56	7.35	0.00	8.21	-0.85	--	78	ND<0.50	0.79	2.9	6.5	--	ND<0.50	
11/26/08	15.56	8.12	0.00	7.44	-0.77	--	120	0.56	0.66	4.6	6.0	--	1.8	
<b>MW-3 (Screen Interval in feet: 5.0-20.0)</b>														
03/05/99	15.11	--	0.00	--	--	135	--	ND	ND	ND	4.84	--	2.46	
06/03/99	15.11	5.57	0.00	9.54	--	ND	--	ND	ND	ND	ND	5.23	12.7	
09/02/99	15.11	6.50	0.00	8.61	-0.93	ND	--	ND	ND	ND	ND	13	11	
12/14/99	15.11	7.28	0.00	7.83	-0.78	ND	--	ND	ND	ND	ND	ND	--	
03/14/00	15.11	4.87	0.00	10.24	2.41	ND	--	ND	ND	ND	ND	7.2	6.3	
05/31/00	15.11	5.58	0.00	9.53	-0.71	ND	--	ND	ND	ND	ND	ND	--	

**Table 2**  
**HISTORIC FLUID LEVELS AND SELECTED ANALYTICAL RESULTS**  
**March 1999 Through November 2008**  
**Former 76 Station 0843**

Date Sampled	TOC Elevation (feet)	Depth to Water (feet)	LPH Thickness (feet)	Ground-water Elevation (feet)	Change in Elevation (feet)	TPH-G (8015M) (µg/l)	TPH-G (GC/MS) (µg/l)	Benzene (µg/l)	Toluene (µg/l)	Ethyl-benzene (µg/l)	Total Xylenes (µg/l)	MTBE (8021B) (µg/l)	MTBE (8260B) (µg/l)	Comments
<b>MW-3 continued</b>														
08/29/00	15.11	6.06	0.00	9.05	-0.48	ND	--	ND	ND	ND	ND	ND	ND	
12/01/00	15.11	6.76	0.00	8.35	-0.70	ND	--	ND	ND	ND	ND	ND	--	
03/17/01	15.11	5.09	0.00	10.02	1.67	ND	--	ND	ND	ND	ND	ND	--	
05/23/01	15.11	5.72	0.00	9.39	-0.63	ND	--	ND	ND	ND	ND	ND	--	
09/24/01	15.11	6.34	0.00	8.77	-0.62	ND<50	--	ND<0.50	ND<0.50	ND<0.50	ND<0.50	ND<5.0	--	
12/10/01	15.11	6.31	0.00	8.80	0.03	ND<50	--	ND<0.50	ND<0.50	ND<0.50	ND<0.50	ND<5.0	--	
03/11/02	15.11	5.15	0.00	9.96	1.16	ND<50	--	ND<0.50	ND<0.50	ND<0.50	ND<0.50	ND<5.0	--	
06/07/02	15.11	5.45	0.00	9.66	-0.30	ND<50	--	ND<0.50	ND<0.50	ND<0.50	ND<0.50	ND<2.5	--	
12/12/02	15.11	7.15	0.00	7.96	-1.70	--	--	--	--	--	--	--	--	No longer sampled
03/13/03	15.11	5.37	0.00	9.74	1.78	--	--	--	--	--	--	--	--	
06/12/03	15.11	5.51	0.00	9.60	-0.14	--	--	--	--	--	--	--	--	
09/12/03	15.11	6.03	0.00	9.08	-0.52	--	--	--	--	--	--	--	--	
12/31/03	15.11	5.62	0.00	9.49	0.41	--	--	--	--	--	--	--	--	Monitored Only
02/12/04	15.11	5.51	0.00	9.60	0.11	--	--	--	--	--	--	--	--	Monitored Only
06/07/04	15.11	5.92	0.00	9.19	-0.41	--	--	--	--	--	--	--	--	Monitored Only
09/17/04	15.11	--	--	--	--	--	--	--	--	--	--	--	--	Unable to locate
12/11/04	15.11	5.94	0.00	9.17	--	--	--	--	--	--	--	--	--	Sampled annually
03/11/05	15.11	4.76	0.00	10.35	1.18	--	ND<50	ND<0.50	ND<0.50	ND<0.50	ND<1.0	--	ND<0.50	
05/17/05	15.11	5.23	0.00	9.88	-0.47	--	ND<50	ND<0.50	ND<0.50	ND<0.50	ND<1.0	--	ND<0.50	
07/27/05	15.11	5.81	0.00	9.30	-0.58	--	ND<50	ND<0.50	ND<0.50	ND<0.50	ND<1.0	--	ND<0.50	
11/23/05	15.11	6.60	0.00	8.51	-0.79	--	ND<50	ND<0.50	ND<0.50	ND<0.50	ND<1.0	--	ND<0.50	
02/24/06	15.11	5.37	0.00	9.74	1.23	--	ND<50	ND<0.50	ND<0.50	ND<0.50	ND<1.0	--	2.2	
05/30/06	15.11	5.08	0.00	10.03	0.29	--	ND<50	ND<0.50	ND<0.50	ND<0.50	ND<1.0	--	0.92	

**Table 2**  
**HISTORIC FLUID LEVELS AND SELECTED ANALYTICAL RESULTS**  
**March 1999 Through November 2008**  
**Former 76 Station 0843**

Date Sampled	TOC Elevation (feet)	Depth to Water (feet)	LPH Thickness (feet)	Ground-water Elevation (feet)	Change in Elevation (feet)	TPH-G (8015M) (µg/l)	TPH-G (GC/MS) (µg/l)	Benzene (µg/l)	Toluene (µg/l)	Ethyl-benzene (µg/l)	Total Xylenes (µg/l)	MTBE (8021B) (µg/l)	MTBE (8260B) (µg/l)	Comments
<b>MW-3 continued</b>														
08/30/06	15.11	5.52	0.00	9.59	-0.44	--	ND<50	ND<0.50	ND<0.50	ND<0.50	ND<0.50	--	0.51	
11/22/06	15.11	6.38	0.00	8.73	-0.86	--	ND<50	ND<0.50	ND<0.50	ND<0.50	ND<0.50	--	0.94	
02/23/07	15.11	5.72	0.00	9.39	0.66	--	ND<50	ND<0.50	ND<0.50	ND<0.50	ND<0.50	--	0.61	
05/18/07	15.11	5.94	0.00	9.17	-0.22	--	ND<50	ND<0.50	ND<0.50	ND<0.50	ND<0.50	--	1.1	
08/10/07	15.11	7.64	0.00	7.47	-1.70	--	ND<50	ND<0.50	ND<0.50	ND<0.50	ND<0.50	--	ND<0.50	
11/09/07	15.11	6.75	0.00	8.36	0.89	--	ND<50	ND<0.50	ND<0.50	ND<0.50	ND<0.50	--	1.1	
02/08/08	15.11	5.39	0.00	9.72	1.36	--	ND<50	ND<0.50	ND<0.50	ND<0.50	ND<1.0	--	ND<0.50	
05/16/08	15.11	6.17	0.00	8.94	-0.78	--	ND<50	ND<0.50	ND<0.50	ND<0.50	ND<1.0	--	1.2	
08/15/08	15.11	7.01	0.00	8.10	-0.84	--	ND<50	ND<0.50	ND<0.50	ND<0.50	ND<1.0	--	1.3	
11/26/08	15.11	7.73	0.00	7.38	-0.72	--	ND<50	ND<0.50	ND<0.50	ND<0.50	ND<1.0	--	2.8	
<b>MW-4 (Screen Interval in feet: 5.0-20.5)</b>														
03/05/99	15.17	--	0.00	--	--	ND	--	ND	ND	ND	2.44	--	25.2	
06/03/99	15.17	5.45	0.00	9.72	--	ND	--	ND	ND	ND	ND	ND	3.96	
09/02/99	15.17	6.48	0.00	8.69	-1.03	ND	--	ND	ND	ND	ND	23	27	
12/14/99	15.17	7.27	0.00	7.90	-0.79	ND	--	ND	ND	ND	ND	200	270	
03/14/00	15.17	4.67	0.00	10.50	2.60	ND	--	ND	ND	ND	ND	46	49	
05/31/00	15.17	5.48	0.00	9.69	-0.81	ND	--	ND	ND	ND	ND	ND	--	
08/29/00	15.17	6.10	0.00	9.07	-0.62	ND	--	ND	ND	ND	ND	6.1	3.2	
12/01/00	15.17	6.79	0.00	8.38	-0.69	ND	--	ND	ND	ND	ND	152	101	
03/17/01	15.17	5.01	0.00	10.16	1.78	ND	--	ND	ND	ND	ND	ND	--	
05/23/01	15.17	5.78	0.00	9.39	-0.77	ND	--	ND	ND	ND	ND	ND	--	
09/24/01	15.17	6.42	0.00	8.75	-0.64	ND<50	--	ND<0.50	ND<0.50	ND<0.50	ND<0.50	ND<5.0	--	
12/10/01	15.17	6.41	0.00	8.76	0.01	ND<50	--	ND<0.50	ND<0.50	ND<0.50	ND<0.50	1700	1300	

**Table 2**  
**HISTORIC FLUID LEVELS AND SELECTED ANALYTICAL RESULTS**  
**March 1999 Through November 2008**  
**Former 76 Station 0843**

Date Sampled	TOC Elevation (feet)	Depth to Water (feet)	LPH Thickness (feet)	Ground-water Elevation (feet)	Change in Elevation (feet)	TPH-G (8015M) (µg/l)	TPH-G (GC/MS) (µg/l)	Benzene (µg/l)	Toluene (µg/l)	Ethyl-benzene (µg/l)	Total Xylenes (µg/l)	MTBE (8021B) (µg/l)	MTBE (8260B) (µg/l)	Comments
<b>MW-4 continued</b>														
03/11/02	15.17	5.05	0.00	10.12	1.36	ND<50	--	ND<0.50	ND<0.50	ND<0.50	ND<0.50	ND<5.0	--	
06/07/02	15.17	5.42	0.00	9.75	-0.37	ND<50	--	ND<0.50	ND<0.50	ND<0.50	ND<0.50	ND<2.5	--	
09/03/02	15.17	6.50	0.00	8.67	-1.08	ND<50	--	ND<0.50	ND<0.50	ND<0.50	ND<0.50	ND<2.5	--	
12/12/02	15.17	7.18	0.00	7.99	-0.68	ND<50	--	ND<0.50	ND<0.50	ND<0.50	ND<0.50	2.9	3.3	
03/13/03	15.17	5.42	0.00	9.75	1.76	ND<50	--	ND<0.50	ND<0.50	ND<0.50	ND<0.50	ND<2.0	--	
06/12/03	15.17	5.60	0.00	9.57	-0.18	ND<50	--	ND<0.50	ND<0.50	ND<0.50	ND<0.50	ND<2.0	--	
09/12/03	15.17	6.07	0.00	9.10	-0.47	--	ND<50	ND<0.50	ND<0.50	ND<0.50	ND<1.0	--	ND<2.0	
12/31/03	15.17	5.63	0.00	9.54	0.44	750	--	ND<5.0	ND<5.0	ND<5.0	ND<5.0	790	--	
02/12/04	15.17	5.26	0.00	9.91	0.37	ND<50	--	ND<0.50	ND<0.50	ND<0.50	ND<0.50	ND<5.0	--	
06/07/04	15.17	5.82	0.00	9.35	-0.56	ND<50	--	ND<0.3	ND<0.3	ND<0.3	ND<0.6	ND<1	--	
09/17/04	15.17	6.86	0.00	8.31	-1.04	--	56	ND<0.50	ND<0.50	ND<0.50	ND<1.0	--	10	
12/11/04	15.17	6.01	0.00	9.16	0.85	--	350	ND<2.5	ND<2.5	ND<2.5	ND<5.0	--	380	
03/11/05	15.17	4.61	0.00	10.56	1.40	--	ND<50	ND<0.50	ND<0.50	ND<0.50	ND<1.0	--	ND<0.50	
05/17/05	15.17	4.93	0.00	10.24	-0.32	--	ND<50	ND<0.50	ND<0.50	ND<0.50	ND<1.0	--	ND<0.50	
07/27/05	15.17	5.74	0.00	9.43	-0.81	--	ND<50	ND<0.50	ND<0.50	ND<0.50	ND<1.0	--	ND<0.50	
11/23/05	15.17	6.59	0.00	8.58	-0.85	--	ND<50	ND<0.50	ND<0.50	ND<0.50	ND<1.0	--	23	
02/24/06	15.17	5.19	0.00	9.98	1.40	--	ND<50	ND<0.50	ND<0.50	ND<0.50	ND<1.0	--	4.7	
05/30/06	15.17	5.07	0.00	10.10	0.12	--	ND<50	ND<0.50	ND<0.50	ND<0.50	ND<1.0	--	ND<0.50	
08/30/06	15.17	6.02	0.00	9.15	-0.95	--	ND<50	ND<0.50	ND<0.50	ND<0.50	ND<0.50	--	ND<0.50	
11/22/06	15.17	6.37	0.00	8.80	-0.35	--	ND<50	ND<0.50	ND<0.50	ND<0.50	ND<0.50	--	16	
02/23/07	15.17	5.61	0.00	9.56	0.76	--	ND<50	ND<0.50	ND<0.50	ND<0.50	ND<0.50	--	ND<0.50	
05/18/07	15.17	5.87	0.00	9.30	-0.26	--	ND<50	ND<0.50	ND<0.50	ND<0.50	ND<0.50	--	ND<0.50	
08/10/07	15.17	7.49	0.00	7.68	-1.62	--	ND<50	ND<0.50	ND<0.50	ND<0.50	ND<0.50	--	ND<0.50	

**Table 2**  
**HISTORIC FLUID LEVELS AND SELECTED ANALYTICAL RESULTS**  
**March 1999 Through November 2008**  
**Former 76 Station 0843**

Date Sampled	TOC Elevation (feet)	Depth to Water (feet)	LPH Thickness (feet)	Ground-water Elevation (feet)	Change in Elevation (feet)	TPH-G (8015M) (µg/l)	TPH-G (GC/MS) (µg/l)	Benzene (µg/l)	Toluene (µg/l)	Ethyl-benzene (µg/l)	Total Xylenes (µg/l)	MTBE (8021B) (µg/l)	MTBE (8260B) (µg/l)	Comments
<b>MW-4 continued</b>														
11/09/07	15.17	6.77	0.00	8.40	0.72	--	50	ND<0.50	ND<0.50	ND<0.50	ND<0.50	--	39	
02/08/08	15.17	5.10	0.00	10.07	1.67	--	ND<50	ND<0.50	ND<0.50	ND<0.50	ND<1.0	--	ND<0.50	
05/16/08	15.17	6.06	0.00	9.11	-0.96	--	ND<50	ND<0.50	ND<0.50	ND<0.50	ND<1.0	--	ND<0.50	
08/15/08	15.17	6.91	0.00	8.26	-0.85	--	ND<50	ND<0.50	ND<0.50	ND<0.50	1.1	--	ND<0.50	
11/26/08	15.17	7.71	0.00	7.46	-0.80	--	55	ND<0.50	ND<0.50	ND<0.50	ND<1.0	--	11	
<b>MW-5 (Screen Interval in feet: 5-20)</b>														
12/14/99	13.34	6.45	0.00	6.89	--	ND	--	ND	ND	ND	ND	3.5	3.8	
03/14/00	13.34	4.46	0.00	8.88	1.99	ND	--	ND	ND	ND	ND	ND	--	
05/31/00	13.34	5.18	0.00	8.16	-0.72	ND	--	ND	ND	ND	ND	ND	--	
08/29/00	13.34	5.46	0.00	7.88	-0.28	ND	--	ND	ND	ND	ND	ND	--	
12/01/00	13.34	5.95	0.00	7.39	-0.49	ND	--	ND	ND	ND	ND	ND	--	
03/17/01	13.34	5.36	0.00	7.98	0.59	ND	--	ND	ND	ND	ND	ND	--	
05/23/01	13.34	5.09	0.00	8.25	0.27	ND	--	ND	ND	ND	ND	ND	--	
09/24/01	13.34	5.58	0.00	7.76	-0.49	ND<50	--	ND<0.50	ND<0.50	ND<0.50	ND<0.50	ND<5.0	--	
12/10/01	13.34	5.51	0.00	7.83	0.07	ND<50	--	ND<0.50	ND<0.50	ND<0.50	ND<0.50	ND<5.0	--	
03/11/02	13.34	4.70	0.00	8.64	0.81	ND<50	--	ND<0.50	ND<0.50	ND<0.50	ND<0.50	ND<5.0	--	
06/07/02	13.34	--	--	--	--	--	--	--	--	--	--	--	--	Paved over
09/03/02	13.34	--	--	--	--	--	--	--	--	--	--	--	--	Paved over
12/12/02	13.34	6.42	0.00	6.92	--	ND<50	--	ND<0.50	ND<0.50	ND<0.50	ND<0.50	ND<2.0	--	
03/13/03	13.34	5.12	0.00	8.22	1.30	ND<50	--	ND<0.50	0.54	ND<0.50	ND<0.50	ND<2.0	--	
06/12/03	13.34	5.24	0.00	8.10	-0.12	ND<50	--	ND<0.50	ND<0.50	ND<0.50	ND<0.50	ND<2.0	--	
09/12/03	13.34	5.53	0.00	7.81	-0.29	--	ND<50	ND<0.50	ND<0.50	ND<0.50	ND<1.0	--	ND<2.0	
12/31/03	13.34	5.11	0.00	8.23	0.42	ND<50	--	ND<0.50	ND<0.50	ND<0.50	ND<0.50	ND<5.0	--	

**Table 2**  
**HISTORIC FLUID LEVELS AND SELECTED ANALYTICAL RESULTS**  
**March 1999 Through November 2008**  
**Former 76 Station 0843**

Date Sampled	TOC Elevation (feet)	Depth to Water (feet)	LPH Thickness (feet)	Ground-water Elevation (feet)	Change in Elevation (feet)	TPH-G (8015M) (µg/l)	TPH-G (GC/MS) (µg/l)	Benzene (µg/l)	Toluene (µg/l)	Ethyl-benzene (µg/l)	Total Xylenes (µg/l)	MTBE (8021B) (µg/l)	MTBE (8260B) (µg/l)	Comments
<b>MW-5 continued</b>														
02/12/04	13.34	5.02	0.00	8.32	0.09	ND<50	--	ND<0.50	ND<0.50	ND<0.50	ND<0.50	ND<5.0	--	
06/07/04	13.34	5.35	0.00	7.99	-0.33	ND<50	--	ND<0.3	ND<0.3	ND<0.3	ND<0.6	ND<1	--	
09/17/04	13.34	6.10	0.00	7.24	-0.75	--	--	--	--	--	--	--	--	Sampled annually
12/11/04	13.34	5.53	0.00	7.81	0.57	--	--	--	--	--	--	--	--	Sampled annually
03/11/05	13.34	4.96	0.00	8.38	0.57	--	ND<50	ND<0.50	ND<0.50	ND<0.50	ND<1.0	--	ND<0.50	
05/17/05	13.34	5.04	0.00	8.30	-0.08	--	ND<50	ND<0.50	ND<0.50	ND<0.50	ND<1.0	--	ND<0.50	
07/27/05	13.34	5.31	0.00	8.03	-0.27	--	ND<50	ND<0.50	ND<0.50	ND<0.50	ND<1.0	--	ND<0.50	
11/23/05	13.34	5.86	0.00	7.48	-0.55	--	ND<50	ND<0.50	ND<0.50	ND<0.50	ND<1.0	--	ND<0.50	
02/24/06	13.34	5.08	0.00	8.26	0.78	--	ND<50	ND<0.50	ND<0.50	ND<0.50	ND<1.0	--	ND<0.50	
05/30/06	13.34	5.01	0.00	8.33	0.07	--	ND<50	ND<0.50	ND<0.50	ND<0.50	ND<1.0	--	ND<0.50	
08/30/06	13.34	5.65	0.00	7.69	-0.64	--	ND<50	ND<0.50	ND<0.50	ND<0.50	ND<0.50	--	ND<0.50	
11/22/06	13.34	5.82	0.00	7.52	-0.17	--	ND<50	ND<0.50	ND<0.50	ND<0.50	ND<0.50	--	ND<0.50	
02/23/07	13.34	4.47	0.00	8.87	1.35	--	ND<50	ND<0.50	ND<0.50	ND<0.50	0.53	--	ND<0.50	
05/18/07	13.34	5.51	0.00	7.83	-1.04	--	ND<50	ND<0.50	ND<0.50	ND<0.50	ND<0.50	--	ND<0.50	
08/10/07	13.34	6.05	0.00	7.29	-0.54	--	ND<50	ND<0.50	ND<0.50	ND<0.50	ND<0.50	--	ND<0.50	
11/09/07	13.34	6.10	0.00	7.24	-0.05	--	ND<50	ND<0.50	ND<0.50	ND<0.50	ND<0.50	--	ND<0.50	
02/08/08	13.34	5.06	0.00	8.28	1.04	--	ND<50	ND<0.50	ND<0.50	ND<0.50	ND<1.0	--	ND<0.50	
05/16/08	13.34	5.69	0.00	7.65	-0.63	--	ND<50	ND<0.50	ND<0.50	ND<0.50	ND<1.0	--	ND<0.50	
08/15/08	13.34	6.35	0.00	6.99	-0.66	--	ND<50	ND<0.50	ND<0.50	ND<0.50	ND<1.0	--	ND<0.50	
11/26/08	13.34	6.82	0.00	6.52	-0.47	--	ND<50	ND<0.50	ND<0.50	ND<0.50	ND<1.0	--	ND<0.50	
<b>MW-6 (Screen Interval in feet: 5-20)</b>														
12/14/99	14.08	6.64	0.00	7.44	--	ND	--	ND	ND	ND	ND	11000	18000	
03/14/00	14.08	4.72	0.00	9.36	1.92	ND	--	ND	ND	ND	ND	19000	21000	

**Table 2**  
**HISTORIC FLUID LEVELS AND SELECTED ANALYTICAL RESULTS**  
**March 1999 Through November 2008**  
**Former 76 Station 0843**

Date Sampled	TOC Elevation (feet)	Depth to Water (feet)	LPH Thickness (feet)	Ground-water Elevation (feet)	Change in Elevation (feet)	TPH-G (8015M) (µg/l)	TPH-G (GC/MS) (µg/l)	Benzene (µg/l)	Toluene (µg/l)	Ethyl-benzene (µg/l)	Total Xylenes (µg/l)	MTBE (8021B) (µg/l)	MTBE (8260B) (µg/l)	Comments
<b>MW-6 continued</b>														
05/31/00	14.08	5.28	0.00	8.80	-0.56	ND	--	ND	ND	ND	ND	13200	--	
08/29/00	14.08	5.39	0.00	8.69	-0.11	ND	--	ND	ND	ND	ND	270	400	
12/01/00	14.08	6.11	0.00	7.97	-0.72	ND	--	ND	ND	ND	ND	6330	3640	
03/17/01	14.08	6.02	0.00	8.06	0.09	18700	--	2950	989	1040	3000	10200	11500	
05/23/01	14.08	5.82	0.00	8.26	0.20	ND	--	ND	ND	ND	ND	4660	--	
09/24/01	14.08	6.59	0.00	7.49	-0.77	ND<50	--	ND<0.50	ND<0.50	ND<0.50	ND<0.50	160	190	
12/10/01	14.08	6.50	0.00	7.58	0.09	ND<50	--	ND<0.50	ND<0.50	ND<0.50	ND<0.50	3200	2400	
03/11/02	14.08	4.81	0.00	9.27	1.69	ND<50	--	ND<0.50	ND<0.50	ND<0.50	ND<0.50	92	120	
06/07/02	14.08	--	--	--	--	--	--	--	--	--	--	--	--	Paved over
09/03/02	14.08	--	--	--	--	--	--	--	--	--	--	--	--	Paved over
12/12/02	14.08	6.51	0.00	7.57	--	590	--	ND<0.50	ND<0.50	ND<0.50	ND<0.50	1500	6200	
03/13/03	14.08	5.20	0.00	8.88	1.31	1600	--	ND<5.0	ND<5.0	ND<5.0	ND<5.0	4900	4100	
D 03/13/03	14.08	5.20	0.00	8.88	1.31	--	--	--	--	--	--	--	5100	
06/12/03	14.08	5.38	0.00	8.70	-0.18	1600	--	ND<10	ND<10	ND<10	ND<10	5200	3700	
09/12/03	14.08	6.29	0.00	7.79	-0.91	--	ND<250	ND<2.5	ND<2.5	ND<2.5	ND<5.0	--	310	
12/31/03	14.08	5.38	0.00	8.70	0.91	3300	--	ND<25	ND<25	ND<25	ND<25	3800	--	
02/12/04	14.08	5.06	0.00	9.02	0.32	1100	--	ND<10	ND<10	ND<10	ND<10	1900	2800	
06/07/04	14.08	5.45	0.00	8.63	-0.39	2500	--	ND<3	ND<3	ND<3	ND<6	3200	2900	
09/17/04	14.08	6.20	0.00	7.88	-0.75	--	1300	ND<10	ND<10	ND<10	ND<20	--	2000	
12/11/04	14.08	5.60	0.00	8.48	0.60	--	1800	ND<10	ND<10	ND<10	ND<20	--	2700	
03/11/05	14.08	4.71	0.00	9.37	0.89	--	ND<1000	ND<10	ND<10	ND<10	ND<20	--	2500	
05/17/05	14.08	4.98	0.00	9.10	-0.27	--	ND<1000	ND<0.50	ND<0.50	ND<0.50	ND<1.0	--	2200	
07/27/05	14.08	5.48	0.00	8.60	-0.50	--	ND<1000	ND<0.50	ND<0.50	ND<0.50	ND<1.0	--	1100	

**Table 2**  
**HISTORIC FLUID LEVELS AND SELECTED ANALYTICAL RESULTS**  
**March 1999 Through November 2008**  
**Former 76 Station 0843**

Date Sampled	TOC Elevation (feet)	Depth to Water (feet)	LPH Thickness (feet)	Ground-water Elevation (feet)	Change in Elevation (feet)	TPH-G (8015M) (µg/l)	TPH-G (GC/MS) (µg/l)	Benzene (µg/l)	Toluene (µg/l)	Ethyl-benzene (µg/l)	Total Xylenes (µg/l)	MTBE (8021B) (µg/l)	MTBE (8260B) (µg/l)	Comments
<b>MW-6 continued</b>														
11/23/05	14.08	6.01	0.00	8.07	-0.53	--	590	ND<0.50	ND<0.50	ND<0.50	ND<1.0	--	1700	
02/24/06	14.08	5.12	0.00	8.96	0.89	--	400	ND<0.50	ND<0.50	ND<0.50	ND<1.0	--	990	
05/30/06	14.08	5.04	0.00	9.04	0.08	--	ND<1200	ND<12	ND<12	ND<12	ND<25	--	560	
08/30/06	14.08	7.01	0.00	7.07	-1.97	--	930	ND<5.0	ND<5.0	ND<5.0	ND<5.0	--	820	
11/22/06	14.08	6.16	0.00	7.92	0.85	--	690	ND<5.0	ND<5.0	ND<5.0	ND<5.0	--	620	
02/23/07	14.08	5.44	0.00	8.64	0.72	--	190	ND<0.50	ND<0.50	ND<0.50	ND<0.50	--	410	
05/18/07	14.08	5.63	0.00	8.45	-0.19	--	390	ND<0.50	ND<0.50	ND<0.50	ND<0.50	--	620	
08/10/07	14.08	6.71	0.00	7.37	-1.08	--	390	ND<0.50	ND<0.50	ND<0.50	ND<0.50	--	660	
11/09/07	14.08	6.17	0.00	7.91	0.54	--	580	ND<0.50	ND<0.50	ND<0.50	ND<0.50	--	820	
02/08/08	14.08	5.20	0.00	8.88	0.97	--	360	ND<0.50	ND<0.50	ND<0.50	ND<1.0	--	570	
05/16/08	14.08	5.70	0.00	8.38	-0.50	--	200	ND<0.50	ND<0.50	ND<0.50	ND<1.0	--	480	
08/15/08	14.08	6.46	0.00	7.62	-0.76	--	160	ND<0.50	ND<0.50	ND<0.50	ND<1.0	--	450	
11/26/08	14.08	7.01	0.00	7.07	-0.55	--	300	ND<0.50	ND<0.50	ND<0.50	ND<1.0	--	400	



**Table 2 a**  
**ADDITIONAL HISTORIC ANALYTICAL RESULTS**  
**Former 76 Station 0843**

Date Sampled	Analytical Results						
	TBA (µg/l)	Ethanol (8260B) (µg/l)	Ethylene- dibromide (EDB) (µg/l)	1,2-DCA (EDC) (µg/l)	DIPE (µg/l)	ETBE (µg/l)	TAME (µg/l)
<b>MW-1</b>							
09/02/99	ND	ND	--	--	ND	ND	ND
03/15/05	ND<5.0	ND<50	--	--	ND<0.50	ND<0.50	ND<0.50
02/24/06	62	ND<250	--	--	ND<0.50	ND<0.50	5.5
11/22/06	74	ND<250	--	--	ND<0.50	ND<0.50	0.51
02/23/07	ND<100	ND<2500	--	--	ND<5.0	ND<5.0	ND<5.0
05/18/07	ND<100	ND<2500	--	--	ND<5.0	ND<5.0	ND<5.0
08/10/07	ND<500	ND<12000	--	--	ND<25	ND<25	ND<25
11/09/07	ND<500	ND<12000	--	--	ND<25	ND<25	ND<25
02/08/08	ND<100	ND<2500	--	--	ND<5.0	ND<5.0	ND<5.0
05/16/08	ND<250	ND<6200	--	--	ND<12	ND<12	ND<12
08/15/08	ND<100	ND<2500	--	--	ND<5.0	ND<5.0	ND<5.0
11/26/08	ND<10	ND<250	--	--	ND<0.50	ND<0.50	ND<0.50
<b>MW-2</b>							
09/02/99	ND	ND	--	--	ND	ND	ND
12/14/99	ND	ND	ND	ND	ND	ND	ND
03/14/00	1300	ND	ND	ND	ND	ND	ND
05/31/00	ND	ND	ND	ND	ND	ND	ND
08/29/00	250	ND	ND	ND	ND	ND	ND
12/01/00	ND	ND	ND	ND	ND	ND	ND
03/17/01	ND	ND	ND	ND	14.8	ND	ND
05/23/01	ND	ND	ND	ND	ND	ND	ND
09/24/01	ND<5000	ND<50000000	ND<100	ND<100	ND<100	ND<100	ND<100
12/10/01	ND<500	ND<12000000	ND<25	ND<25	ND<25	ND<25	ND<25
03/11/02	ND<1000	ND<5000000	ND<20	ND<20	ND<20	ND<20	ND<20
06/07/02	ND<1000	ND<2000000	ND<25	ND<25	ND<25	ND<25	ND<25

**Table 2 a**  
**ADDITIONAL HISTORIC ANALYTICAL RESULTS**  
**Former 76 Station 0843**

Date Sampled	TBA (µg/l)	Ethanol (8260B) (µg/l)	Ethylene- dibromide (EDB) (µg/l)	1,2-DCA (EDC) (µg/l)	DIPE (µg/l)	ETBE (µg/l)	TAME (µg/l)
<b>MW-2 continued</b>							
09/03/02	ND<1000	ND<500000	ND<20	ND<20	ND<20	ND<20	ND<20
<b>MW-2a</b>							
12/12/02	ND<100	ND<500000	ND<2.0	2.3	ND<2.0	ND<2.0	ND<2.0
03/13/03	ND<100	ND<500000	ND<2.0	ND<2.0	ND<2.0	ND<2.0	ND<2.0
06/12/03	ND<100	ND<500000	ND<2.0	ND<2.0	ND<2.0	ND<2.0	ND<2.0
09/12/03	ND<100	ND<500	ND<2.0	ND<2.0	ND<2.0	ND<2.0	ND<2.0
12/31/03	ND<100	ND<500	ND<2.0	ND<2.0	ND<2.0	ND<2.0	ND<2.0
02/12/04	ND<100	ND<500	ND<2.0	ND<2.0	ND<2.0	ND<2.0	ND<2.0
06/07/04	ND<12	ND<800	ND<0.5	ND<0.5	ND<1	ND<1	ND<1
09/17/04	6.7	ND<50	--	--	ND<1.0	ND<0.50	ND<0.50
12/11/04	ND<5.0	ND<50	--	--	ND<1.0	ND<0.50	ND<0.50
03/15/05	ND<5.0	ND<50	--	--	ND<0.50	ND<0.50	ND<0.50
05/17/05	ND<5.0	ND<50	--	--	ND<0.50	ND<0.50	ND<0.50
07/27/05	ND<5.0	ND<50	--	--	ND<0.50	ND<0.50	ND<0.50
11/23/05	ND<10	ND<250	--	--	ND<0.50	ND<0.50	ND<0.50
02/24/06	ND<10	ND<250	--	--	ND<0.50	ND<0.50	ND<0.50
05/30/06	ND<10	ND<250	--	--	ND<0.50	ND<0.50	ND<0.50
08/30/06	ND<10	ND<250	--	--	ND<0.50	ND<0.50	ND<0.50
11/22/06	ND<10	ND<250	--	--	ND<0.50	ND<0.50	ND<0.50
02/23/07	ND<10	ND<250	--	--	ND<0.50	ND<0.50	ND<0.50
05/18/07	ND<10	ND<250	--	--	ND<0.50	ND<0.50	ND<0.50
08/10/07	ND<10	ND<250	--	--	ND<0.50	ND<0.50	ND<0.50
11/09/07	ND<10	ND<250	--	--	ND<0.50	ND<0.50	ND<0.50
02/08/08	ND<10	ND<250	--	--	ND<0.50	ND<0.50	ND<0.50
05/16/08	ND<10	ND<250	--	--	ND<0.50	ND<0.50	ND<0.50

**Table 2 a**  
**ADDITIONAL HISTORIC ANALYTICAL RESULTS**  
**Former 76 Station 0843**

Date Sampled	TBA (µg/l)	Ethanol (8260B) (µg/l)	Ethylene- dibromide (EDB) (µg/l)	1,2-DCA (EDC) (µg/l)	DIPE (µg/l)	ETBE (µg/l)	TAME (µg/l)
<b>MW-2A continued</b>							
08/15/08	ND<10	ND<250	--	--	ND<0.50	ND<0.50	ND<0.50
11/26/08	ND<10	ND<250	--	--	ND<0.50	ND<0.50	ND<0.50
<b>MW-3</b>							
09/02/99	ND	ND	--	--	ND	ND	ND
03/11/05	ND<5.0	ND<50	--	--	ND<0.50	ND<0.50	ND<0.50
05/17/05	ND<5.0	ND<50	--	--	ND<0.50	ND<0.50	ND<0.50
07/27/05	ND<5.0	ND<50	--	--	ND<0.50	ND<0.50	ND<0.50
11/23/05	ND<10	ND<250	--	--	ND<0.50	ND<0.50	ND<0.50
02/24/06	ND<10	ND<250	--	--	ND<0.50	ND<0.50	ND<0.50
05/30/06	ND<10	ND<250	--	--	ND<0.50	ND<0.50	ND<0.50
08/30/06	ND<10	ND<250	--	--	ND<0.50	ND<0.50	ND<0.50
11/22/06	ND<10	ND<250	--	--	ND<0.50	ND<0.50	ND<0.50
02/23/07	ND<10	ND<250	--	--	ND<0.50	ND<0.50	ND<0.50
05/18/07	ND<10	ND<250	--	--	ND<0.50	ND<0.50	ND<0.50
08/10/07	ND<10	ND<250	--	--	ND<0.50	ND<0.50	ND<0.50
11/09/07	ND<10	ND<250	--	--	ND<0.50	ND<0.50	ND<0.50
02/08/08	ND<10	ND<250	--	--	ND<0.50	ND<0.50	ND<0.50
05/16/08	ND<10	ND<250	--	--	ND<0.50	ND<0.50	ND<0.50
08/15/08	ND<10	ND<250	--	--	ND<0.50	ND<0.50	ND<0.50
11/26/08	ND<10	ND<250	--	--	ND<0.50	ND<0.50	ND<0.50
<b>MW-4</b>							
09/02/99	ND	ND	--	--	ND	ND	ND
12/10/01	ND<290	ND<7100000	ND<14	ND<14	ND<14	ND<14	ND<14
12/12/02	ND<100	ND<500000	ND<2.0	ND<2.0	ND<2.0	ND<2.0	ND<2.0
09/12/03	--	ND<500	--	--	--	--	--

**Table 2 a**  
**ADDITIONAL HISTORIC ANALYTICAL RESULTS**  
**Former 76 Station 0843**

Date Sampled	TBA (µg/l)	Ethanol (8260B) (µg/l)	Ethylene- dibromide (EDB) (µg/l)	1,2-DCA (EDC) (µg/l)	DIPE (µg/l)	ETBE (µg/l)	TAME (µg/l)
<b>MW-4 continued</b>							
09/17/04	ND<5.0	ND<50	--	--	ND<1.0	ND<0.50	ND<0.50
12/11/04	ND<25	ND<250	--	--	ND<5.0	ND<2.5	ND<2.5
03/11/05	ND<5.0	ND<50	--	--	ND<0.50	ND<0.50	ND<0.50
05/17/05	ND<5.0	ND<50	--	--	ND<0.50	ND<0.50	ND<0.50
07/27/05	ND<5.0	ND<50	--	--	ND<0.50	ND<0.50	ND<0.50
11/23/05	ND<10	ND<250	--	--	ND<0.50	ND<0.50	ND<0.50
02/24/06	ND<10	ND<250	--	--	ND<0.50	ND<0.50	ND<0.50
05/30/06	ND<10	ND<250	--	--	ND<0.50	ND<0.50	ND<0.50
08/30/06	ND<10	ND<250	--	--	ND<0.50	ND<0.50	ND<0.50
11/22/06	ND<10	ND<250	--	--	ND<0.50	ND<0.50	ND<0.50
02/23/07	ND<10	ND<250	--	--	ND<0.50	ND<0.50	ND<0.50
05/18/07	ND<10	ND<250	--	--	ND<0.50	ND<0.50	ND<0.50
08/10/07	ND<10	ND<250	--	--	ND<0.50	ND<0.50	ND<0.50
11/09/07	ND<10	ND<250	--	--	ND<0.50	ND<0.50	ND<0.50
02/08/08	ND<10	290	--	--	ND<0.50	ND<0.50	ND<0.50
05/16/08	ND<10	ND<250	--	--	ND<0.50	ND<0.50	ND<0.50
08/15/08	ND<10	ND<250	--	--	ND<0.50	ND<0.50	ND<0.50
11/26/08	ND<10	ND<250	--	--	ND<0.50	ND<0.50	ND<0.50
<b>MW-5</b>							
09/12/03	--	ND<500	--	--	--	--	--
03/11/05	ND<5.0	ND<50	--	--	ND<0.50	ND<0.50	ND<0.50
05/17/05	ND<5.0	ND<50	--	--	ND<0.50	ND<0.50	ND<0.50
07/27/05	ND<5.0	ND<50	--	--	ND<0.50	ND<0.50	ND<0.50
11/23/05	ND<10	ND<250	--	--	ND<0.50	ND<0.50	ND<0.50
02/24/06	59	ND<250	--	--	ND<0.50	ND<0.50	ND<0.50

Table 2 a  
**ADDITIONAL HISTORIC ANALYTICAL RESULTS**  
 Former 76 Station 0843

Date Sampled	TBA	Ethanol	Ethylene-	1,2-DCA	DIPE	ETBE	TAME
	(µg/l)	(8260B) (µg/l)	dibromide (EDB) (µg/l)	(EDC) (µg/l)	(µg/l)	(µg/l)	(µg/l)
<b>MW-5 continued</b>							
05/30/06	ND<10	ND<250	--	--	ND<0.50	ND<0.50	ND<0.50
08/30/06	ND<10	ND<250	--	--	ND<0.50	ND<0.50	ND<0.50
11/22/06	ND<10	ND<250	--	--	ND<0.50	ND<0.50	ND<0.50
02/23/07	ND<10	ND<250	--	--	ND<0.50	ND<0.50	ND<0.50
05/18/07	ND<10	ND<250	--	--	ND<0.50	ND<0.50	ND<0.50
08/10/07	ND<10	ND<250	--	--	ND<0.50	ND<0.50	ND<0.50
11/09/07	ND<10	ND<250	--	--	ND<0.50	ND<0.50	ND<0.50
02/08/08	ND<10	ND<250	--	--	ND<0.50	ND<0.50	ND<0.50
05/16/08	ND<10	ND<250	--	--	ND<0.50	ND<0.50	ND<0.50
08/15/08	ND<10	ND<250	--	--	ND<0.50	ND<0.50	ND<0.50
11/26/08	ND<10	ND<250	--	--	ND<0.50	ND<0.50	ND<0.50
<b>MW-6</b>							
03/17/01	ND	ND	ND	219	ND	ND	ND
09/24/01	ND<100	ND<1000000	ND<2.0	ND<2.0	ND<2.0	ND<2.0	ND<2.0
12/10/01	ND<500	ND<12000000	ND<25	ND<25	ND<25	ND<25	ND<25
03/11/02	ND<100	ND<500000	ND<2.0	ND<2.0	ND<2.0	ND<2.0	ND<2.0
12/12/02	ND<10000	ND<50000000	ND<200	ND<200	ND<200	ND<200	ND<200
03/13/03	ND<5000	ND<25000000	ND<100	ND<100	ND<100	ND<100	ND<100
06/12/03	ND<2000	ND<10000000	ND<40	ND<40	ND<40	ND<40	ND<40
09/12/03	--	ND<2500	--	--	--	--	--
02/12/04	ND<2000	ND<10000	ND<40	ND<40	ND<40	ND<40	ND<40
06/07/04	ND<200	ND<8000	ND<5	ND<5	ND<10	ND<10	ND<10
09/17/04	ND<100	ND<1000	--	--	ND<20	ND<10	ND<10
12/11/04	ND<100	ND<1000	--	--	ND<20	ND<10	ND<10
03/11/05	ND<100	ND<1000	--	--	ND<10	ND<10	ND<10

**Table 2 a**  
**ADDITIONAL HISTORIC ANALYTICAL RESULTS**  
**Former 76 Station 0843**

Date Sampled	TBA	Ethanol	Ethylene-	1,2-DCA	DIPE	ETBE	TAME
	(µg/l)	(8260B) (µg/l)	dibromide (EDB) (µg/l)	(EDC) (µg/l)	(µg/l)	(µg/l)	(µg/l)
<b>MW-6 continued</b>							
05/17/05	ND<100	ND<1000	--	--	ND<10	ND<10	ND<10
07/27/05	ND<100	ND<1000	--	--	ND<10	ND<10	ND<10
11/23/05	ND<10	ND<250	--	--	ND<0.50	ND<0.50	1.0
02/24/06	ND<10	ND<250	--	--	ND<0.50	ND<0.50	0.68
05/30/06	ND<250	ND<6200	--	--	ND<12	ND<12	ND<12
08/30/06	ND<100	ND<2500	--	--	ND<5.0	ND<5.0	ND<5.0
11/22/06	ND<100	ND<2500	--	--	ND<5.0	ND<5.0	ND<5.0
02/23/07	ND<10	ND<250	--	--	ND<0.50	ND<0.50	ND<0.50
05/18/07	ND<10	ND<250	--	--	ND<0.50	ND<0.50	ND<0.50
08/10/07	ND<10	ND<250	--	--	ND<0.50	ND<0.50	ND<0.50
11/09/07	ND<10	ND<250	--	--	ND<0.50	ND<0.50	0.52
02/08/08	ND<10	ND<250	--	--	ND<0.50	ND<0.50	ND<0.50
05/16/08	ND<10	ND<250	--	--	ND<0.50	ND<0.50	ND<0.50
08/15/08	ND<10	ND<250	--	--	ND<0.50	ND<0.50	ND<0.50
11/26/08	ND<10	ND<250	--	--	ND<0.50	ND<0.50	ND<0.50