



March 14, 1995

STID 6687

Rec'd 5/14/2000

Fillmore Marks
Marks Management
44 Montgomery Street, Suite 1310
San Francisco, California 94104

Subject: Environmental Site Assessment of Emeryville Industrial Court, Emeryville, California, WA Project No. 91-1061-1
RA Document No. RA5-005

Dear Mr. Marks:

Weiss Associates (WA) is pleased to provide this environmental site assessment report developed pursuant to the scope of work identified in WA Proposal No. 99-9110 dated February 23, 1995. This program involved the conduct of an internal environmental review of the subject property to assess the existence of any reported or suspected environmental conditions of concern which may exist on or under the site as a result of former or existing property uses, and any off-site conditions which may provide bases for concern over environmental conditions of the property in relation to its ownership, tenancy, operations, development or future divestiture. It was understood that this assessment was not being done for purposes of an immediate property transfer or financing transaction.

Three tasks were involved with the scope of work of this project consisting of a records review, a site inspection, and documentation of the site assessment. The following discussion provides our findings from the assessment.

RECORDS REVIEW

WA obtained a Site Assessment Plus Report (Attachment A) from Vista Environmental Information, Report ID: 067740-001, dated March 3, 1995, to identify recorded sites of known or suspected environmental concern at and surrounding Emeryville Industrial Court. No property addresses within Emeryville Industrial Court were identified in the federal and state data bases searched for the VISTA report. Three CERCLA sites were identified within 1/8 mile, including the former Westinghouse Electric Company site on the opposite side of Peladeau Street, the American Bitumals Asphalt facility to the south on 1520 Powell Street, and Industrial Hard Chrome on 5701 Hollis Street south of the site on the opposite side of Powell Street. Hydraulic Electro Service Corporation, opposite the property on 5812 Hollis, is a state leaking underground storage site, and is upgradient of the site. Other leaking fuel tanks within a 1/8 mile radius include Michel Pelton, 5743 Landregan Street, Schwabacker-Frey, 5733 Peladeau Street, Hollis Street Project, 6050 Hollis Street (to the north of the site), U.S. Postal Service, 6121 Hollis Street and ITT Grinnell Property, 6121 Hollis Street. Ten other sites are located within 1/8 to 1/4 mile radius, and 30 sites within 1/2 mile of the subject property.

STID 4315

STID 49

Fillmore Marx
 March 14, 1995
 Page 2

The general direction of groundwater movement in the area of the property is toward San Francisco Bay, although actual directions depend upon site-specific conditions. The following sites are upgradient from the subject property with respect to the general direction of groundwater flow in the area:

NAME	ADDRESS	CONSTITUENT OF CONCERN
Hydraulic Electro Service Corp.	5812 Hollis Street	Diesel- unknown
Karmichael Industries	5540 Doyle Street	Not available
✓ Kite Makers <i>closed</i>	5813 Fremont Street	Gasoline - Soil only
✓ Chief Auto Parts <i>closed</i>	5714 San Pablo Street	Gasoline - unknown

No information was obtained during this assessment which indicated that soils or groundwater beneath the subject property have been impacted by releases from surrounding sites. However, further investigation would be required to further address this issue.

SITE INSPECTION

WA conducted a site inspection of the Emeryville Industrial Court on March 1, 2, and 7, 1995. It was noted that the surrounding land uses were similar to the subject site: to the north is 59th Street and the Hollis Street Project; to the east is Hollis Street, and Forklift Sales Rental and Service, Machine Shop Welding Fabrication, and Hydraulic Electro Service Corporation at 5812 Hollis Street; south is the Emeryville Union 76 Service Station and Powell Street; and to the west is Peladeau Street and the former Westinghouse Electric Company factory and distribution center, reportedly demolished after the 1989 earthquake.

For discussion purposes, the Emeryville Industrial Court occupants are described according to address, beginning with those having a Hollis Street address. Figure 1 depicts the locations of these tenants.

HOLLIS STREET TENANTS

5805 Hollis Street - S.B. Thomas ✓ *S.B.*

S.B. Thomas is a depot for the distribution of Thomas's English Muffins and other pre-packaged products affiliated with their distribution, such as bagels and pita bread. This facility is not a commercial bakery; the baking is done at their Placita operation for six states, including California. The baked goods are delivered at midnight, and shipped out each day by 6:00 am.

Fillmore Marx
March 14, 1995
Page 3

Thomas has a fleet of 23 trucks that are inspected and serviced weekly by an outside maintenance contractor. If there is a problem, that vehicle is taken to San Jose for repair. The depot stores extra mirrors and tires on the premises. WA did not observe any pesticides on the site other than small rodent traps placed around the periphery of the warehouse area by Orkin Pest Control.

No automotive petroleum products were observed at the site. The site representative, Jess, stated that an underground fuel tank containing gasoline was removed from the middle of the front yard approximately five years ago. Thomas has been at this location for approximately 14 years, and did not know the previous tenant. The VISTA Site Assessment Report describes this as a 10,000 gallon leaded gas tank. S.B. Thomas is also listed on this report as a large quantity hazardous waste generator; WA believes that the EPA Identification Number for this site is the one for the entire company, as no hazardous waste was observed. No recognized environmental conditions were present at this business.

5835 Hollis Street - Canova Marble and Onyx Company

STID 316 ✓

This space is used for the sales and cutting of marble slabs. There is a fenced-in rear yard for marble storage and cutting, and the interior room has several machines for grinding and cutting of the marble pieces. Hazardous materials used and stored in this space included small commercial sizes of cutting oils, a drum of polyester resin liquid glue with a spigot for transfer of glue to smaller containers, paints (2 gallons) containing acrylics, and approximately 10 gallons of floor and wall tile adhesive. All of these products were observed in the back room. Approximately 10 empty containers of marble polish and several small containers of mastic and glue were observed in the main room where the marble cutting equipment was located. WA observed two 55 gallon drums of polyester resin and acetone in the outside yard. This area was posted with a sign reading "Danger - Acetone". There were also two full containers of marble polish in rusted drums. WA would note that quantities of product could trigger the requirement for filing of a Hazardous Materials Management Plan with the Alameda County Department of Environmental Health. No recognized environmental conditions were observed at this business; however, it would be prudent to lock up the drums in the rear yard area. ✓

5845 Hollis Street - Graphic Traffic

STID 338 ✓

This business prints and silk-screens T-shirts. WA noted the presence of two air vents from the building roof which were connected to the silk-screen printing machine. The vents were installed to vent odors from the polyester, which reportedly has a bad odor. The back roll-up metal door is also kept open to keep indoor fume levels down. WA noted one full drum of 1,1,1-trichloroethane; Graphic Traffic personnel stated that they use about three drums per year. Also observed was a full drum of petroleum naphtha (mineral spirits); approximately two drums are used per year. Spigots were inserted into both drums, and a fire extinguisher was located directly

above. Waste rags are stored in a metal drum prior to recycling. The rags are removed twice monthly by the vendor, G&K.

The paints and inks the Graphic Traffic uses are all classified as non-toxic, and are manufactured by Union Ink Company. There are approximately 100 gallons of different colors of paints and inks, which are stored near the rear door against the wall. Graphic Traffic management stated that all products were considered to be biodegradable, including the solvents used to remove paints, so therefore they can rinse our items in the drain, which feeds into the municipal sewer system. There is also a small darkroom containing five 2 - 1/2 gallon soft plastic containers of Ultra Print developer. The developer is recycled once per year when they accumulate 40 gallons. No hazardous waste was observed in storage at the time of the site inspection.

WA would note that quantities of product containing hazardous materials could trigger the requirement for the filing of a Hazardous Materials Management Plan with the Alameda County Department of Environmental Health, as well as filing with the Bay Area Air Quality Management Division. No recognized environmental conditions were observed at this business; however, it would be advisable to further investigate those "biodegradable" paints and solvents to assure that their disposal into the municipal sewer system would not constitute a violation on the part of the Emeryville Industrial Center.

5847 Hollis Street, BMP Seismic Retrofitting

BMP uses this location for the storage of structural supplies. WA noted lumber, steel piping, and roofing tar paper in storage. Hazardous materials in this space during the site inspection included eight -5 gallon metal drums of roofing tar, approximately 20 drums of joint compound, sheet rock, caulking compound, and paints. These hazardous materials were located in the corner near the door to the loading platform. Storage on the shelving units included approximately 30 gallons of metal primers, paints, and paint thinner. The space was disorganized. It was reported that BMP will be moving out soon.

5875 and 5885 Hollis Street - See McLaughlin Coffee

PELADEAU STREET TENANTS

5806-5808 Peladeau Street - Pro-Formance Lighting

This small company rents equipment for lighting stage, concerts, and trade shows. The premises are extremely clean and organized. All equipment and wiring used for lighting productions are stored here. One half of the premises (5808) used to be occupied by Ringler Construction Company. At the present time, Northwest Mechanical Services is subleasing the three front offices at 5805 and 5808. These offices are carpeted, with drafting tables and desk for

Fillmore Marx
March 14, 1995
Page 5

the receptionist. Northwest Mechanical Services will be gone from the three front offices by March 15, and Pro-Formance Lighting will re-occupy those offices. Hazardous materials noted in small quantities during the site inspection included spray enamel, approximately five gallons of paint for the touchup of road cases, a solvent cleaner for removal of duct tape (Gum Out Carburetor Cleaner), oils, lubricants, silicone spray, contact cleaner, glues, adhesives, WD-40, and carb-choke cleaner. The front area contains a posting as a Hazardous Area. The sign is left up so that the public does not come back into the space and look at lighting and sound effects. Much equipment is proprietary.

An environmental condition which was noted was the presence of patches of white foam all over the floor in this building, sometimes rising to a height of two inches. The material is not slimy, but crumbles like dust when touched, with the appearance of a crystalline substance. This is frequently seen as residue on concrete, but not in the form of foam. The patches look like large white circles, and are in every room. Pro-Formance Lighting management is concerned that this will ruin their equipment, as well as potentially causing toxic effects. There was evidence of the foam during the time of the site visit. It was noted that the concrete floor is cracked around where the foam rises. On-site personnel stated that it happens when it rains, and must be cleaned up daily. There is apparently no vapor barrier under the concrete, and the foam may be calcium lime effluvia. Marks Management said they will try a coating on the floor that will be a waterproof sealer. WA recommends sampling of the effluvia to verify that it is a non-toxic substance, and dissemination of the test results to Pro-Formance management, in conjunction with the waterproof sealing of the floor.

5810 Peladeau Street - Edy's Candy Kitchen

There were no hazardous materials in this space. The premises were flooded at the time of the site inspection because the floor is sloped from the center to the outer walls the floor storm drain was cemented up a few weeks ago. It was stated that when the tide is high, after the rainfall, it floods; since the cementing of the floor drain, the water cannot recede. The tenant has been there since 1979. There were no recognized environmental conditions in this space.

5820 and 5840 Peladeau Street - Coreris Cabinets

These premises are used for storage of both cabinetry materials and for storage of Menus and Music boxes and books, a secondary business operated by Coreris. Hazardous materials were stored in these spaces and the outside yard. Products noted were Redi-Mix grout in five gallon metal drums, small containers of wood seal and wood finish, five gallon drums of synthetic finish, masonry primer, different types of vinyl latex block, USG all purpose joint compound, 20 tubes of silicone caulking, small quantities of commercial paints such as Aquaseal in gallon metal cans, twelve 50 lb sacks of Thoroseal waterproof coating for concrete and masonry, and Minwax wood

Fillmore Marx
March 14, 1995
Page 6

and antique oil finish in gallon containers. The majority of these products were stored in the corners of the 5820 room. 5840 contained no hazardous chemicals.

The rear yard was fenced but unlocked. It contained five large, wooden cabinet-type sheds. None of the sheds were flammable cabinets for hazardous materials storage. Three of them were locked with a padlock. One cabinet was opened next to the building which contained only sawdust and equipment for dust collection from sanding equipment. The unlocked sheds were deteriorating and filled with gallon containers of lacquers, xylene, paints, stains, corn syrup, acrylic mortar admix, water seal hardener. There were several unmarked metal drums in the yard nearby. This shed is closest to Powell and the two metal buildings at 5805 Hollis Street and 5806 Peladeau Street.

Behind the back door of the Coreris building were stacks of lacquer thinner in five gallon drums as well as twelve drums of Maclac Lacquer. It is recommended that debris in this yard be cleaned out, and the sheds either removed and the contents disposed of, or placed in locked, flammable storage cabinets. In any case, the yard should be locked to avoid vandalism and accidental exposure to hazardous materials.

5850 and 5880 Peladeau Street - Fleetcare Repair, Inc. ST10 2054

WA was able to inspect the work and parts storage areas of this fleet maintenance business. Vehicle repair is main activity. Storage included quantities of air and oil filters, rags, lights, and mirrors. Hazardous materials in the parts area included small cans of brake fluid. Two 55-gallon drums of non-hazardous waste were observed containing drained oil filters. These drums were stored on the driveway at the entrance on Peladeau. Fleetcare personnel stated that these drums are picked up when four are filled. Empty filters are also stored in open drums. Those spent filters, from Hastings, are made of pressurized steel, and are recycled by EFR (Environmental Filter Removal) of Campbell. Other drums were observed containing coveralls and rags.

There is a drum storage area in the corner of the work area within the 5850 space. This area contains several 55 gallon drums with spigots, with products which are utilized during maintenance operations. These products included automotive transmission fluid (ATF), soap, 40W engine oil, 85/140 gear oil, and Nalcool (coolant supplement). Two full 55-gallon drums were observed nearby, containing engine oil and ATF, as well as six small metal drums of Delo grease. A drum was also noted that was used for catching and storing oil drippings; the Fleetcare representative stated that this oil is commingled with gear oil and reused.

In this same interior area were two large aboveground tanks, with a total capacity of six thousand gallons. The tanks contain 15/40 engine oil. No secondary containment was present for these tanks. Waste oil from maintenance operations which is returned to the Fleetcare premises in company vans is discharged through a pump system to a large, black metal 1,000 gallon (?)

Fillmore Marx
March 14, 1995
Page 7

aboveground bulk oil tank outside in the yard. The tank has secondary containment, and is pumped out weekly by Artesian Oil Company, including the sump in the containment berm. There is another empty metal tank in the yard which is unused, which was formerly in the shop.

WA would note that quantities of product could trigger the requirement for filing of a Hazardous Materials Management Plan with the Alameda County Department of Environmental Health. No recognized environmental conditions were observed at this business.

5856 Peladeau Street - T.L.C. Windshield

No chemicals were employed in this business in the repair of windshields and preparation of stained glass windows, with the exception of small amounts of glue and solvents (i.e., paint thinner) for the stained glass. A small amount of motor oil was also stored on the premises. No recognized environmental conditions were observed at this business.

5858 Peladeau Street - Yard - Ellerson Weaver ✓

Mr. Weaver and his brother-in-law use the yard for storage. He is a salvage contractor who uses the yard occasionally on week-ends. The yard is filled with debris and approximately ten vehicles, including a camper, car, forklift and trucks, both within the yard and in front of the locked gate. Debris included concrete, rebar, wood, tires, and metal drums. Three drums were hidden behind boards against the fence in the main yard. The drums are rusted, and one empty drum is labeled hot tank stripper, with a smaller drum inside. The other is unlabeled and full.

WA recommends that the yard be cleaned, and the drums sampled and removed. These drums should be temporarily placed in the locked portion of the yard. The presence of these drums would constitute a recognized environmental condition.

5860, 5864, 5872, 5874, 5876, 5890 Peladeau Street

~~5875, 5885~~ Hollis Street - McLaughlin Coffee

WA began the walkthrough of the McLaughlin Coffee Company in the new offices formerly occupied by the Royal Coffee management. These premises have been recently painted and carpeted over old 7" x 7" linoleum floor tiles, similar to those often revealed to contain asbestos fibers. Other similar tiles were observed in the hallway of the office area currently being vacated. WA was able to inspect the new offices through the window prior to the installation of the carpeting, and noted that the floor tiles in the lobby area were intact. The tiles in the hallway showed evidence of breakage, and were worn.

Cylinders of compressed nitrogen were observed in the packing department for injection into plastic bags of coffee. There were five cylinders at the time of the site walkthrough; three

Fillmore Marx
March 14, 1995
Page 8

were empty. Approximately four cylinders are utilized in six months. A five gallon plastic drum of AW hydraulic oil was stored for use in lubrication of machinery as needed.

No recognized environmental conditions were observed during the conduct of the site walkthrough; however, it should be noted that the floor tiles should be sampled prior to any building demolition or remodeling of the floors.

5862 Peladeau Street - Cook Midwest

This business occupies one inner room in the middle of the hall near the McLaughlin offices. WA was unable to inspect the premises.

5866 Peladeau Street - Alpha Furniture Restoration

STLD
807

No furniture dipping is used in this process, but a brush and small bucket of stripper is used to remove the old finish from the antique furniture. Alpha has a machine that distills and separates solids from the stripping process, prior to reuse of the solvent. This machine is called a Purastill, and is a stainless steel unit with a bottom drain, designated as auto-feed Model SAF 60. The end product is a dry, hard solid, which can be disposed of through Oakland Scavenger in the dumpster. There is a fireproof flammable cabinet, with a self closing door, containing lacquer stripper, retarder, thinner, lacquer stain, and 16 five-gallon drums of methylene chloride, a liquid paint varnish remover (flammable liquid). There is another cabinet in the room closer to the yard, containing gloss or semi-gloss oil and water base paints, nine five-gallon drums of lacquer thinner, and lacquer products (nitrocellulose) manufactured by U.S. Cellulose. Water white sanding seal was also observed. Rags are recycled by G&K, the same vendor used by Graphic Traffic. These oily rags are recycled once per week by pick up in the rear yard.

WA would note that quantities of product could trigger the requirement for filing of a Hazardous Materials Management Plan with the Alameda County Department of Environmental Health. No recognized environmental conditions were observed at this business.

5870A Peladeau Street - Alarm Supply Company

This small room contained file cabinets and shelving storage, and could be superficially observed through a small window. The hallway outside has 7" x 7" linoleum floor tiles; some are broken. No recognized environmental conditions were observed at this time.

Fillmore Marx
March 14, 1995
Page 9

SUMMARY

No recognized environmental conditions were noted by WA during this assessment with exception of the drum storage, unlocked yard areas, potential asbestos-containing floor tiles, and the effluvia foam at the Pro-Formance location.

We appreciate the opportunity to provide professional services support to you in this project, and are prepared to answer any questions you might have regarding this submittal. Please contact me directly at (510) 450-6105 with any questions.

Sincerely,

A handwritten signature in black ink, appearing to read "Zoe Van Zandt", with a long horizontal flourish extending to the right.

Zoe Van Zandt, R.E.A.
Senior Environmental Planner

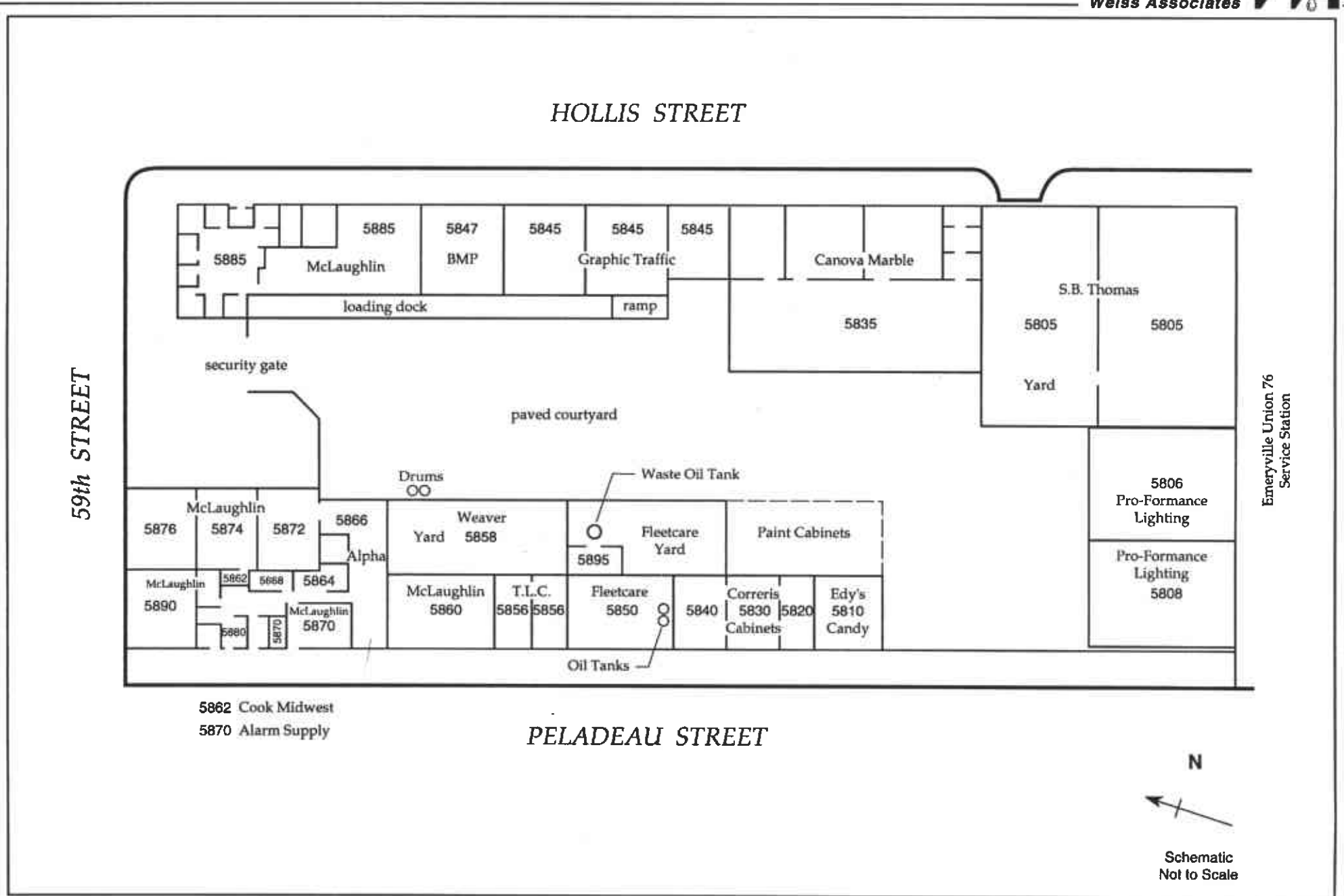


Figure 1. Emeryville Industrial Court, Emeryville, California

Attachment A

**VISTA Environmental Information
Site Assessment Plus Report**

SITE ASSESSMENT PLUS REPORT

PROPERTY INFORMATION	CLIENT INFORMATION
Project Name/Ref #: INDUSTRIAL CT EMERYVILLE INDUSTRIAL COURT 5805-5885 HOLLIS ST/5806-5890 PELADEAU EMERYVILLE, CA 94608 Cross Street: POWELL-S/59TH-N Latitude/Longitude (37 840463, 122.289071)	ZOE VAN ZANDT WEISS ASSOCIATES-EMERYVILLE 5500 SHELLMOUND ST EMERYVILLE, CA 94608

Site Distribution Summary	within 1/8 mile	1/8 to 1/4 mile	1/4 to 1/2 mile	1/2 to 1 mile
Agency / Database - Type of Records				
A) Databases searched to 1 mile:				
US EPA NPL National Priority List	0	0	0	0
US EPA CORRACTS RCRA Corrective Actions	0	0	1	0
US EPA TSD RCRA permitted treatment, storage, disposal facilities	0	0	1	0
STATE SPL State equivalent priority list	0	0	2	1
B) Databases searched to 1/2 mile:				
US EPA CERCLIS Sites under review by US EPA	3	0	5	-
STATE SCL State equivalent CERCLIS list	8	12	19	-
STATE REG LUST CO Leaking Underground Storage Tanks	6	10	30	-
STATE/REG/CO SWLF Permitted as solid waste landfills, incinerators, or transfer stations	0	0	0	-
STATE DEED RSTR Sites with deed restrictions	0	0	0	-
REGIONAL NORTH BAY Sites on North Bay Toxic List	3	0	8	-
REGIONAL SOUTH BAY Sites on South Bay Toxic List	0	0	0	-
STATE CORTESE State index of properties with hazardous waste	3	8	39	-
STATE TOXIC PITS Toxic Pits cleanup facilities	0	0	0	-
C) Databases searched to 1/4 mile:				
US EPA RCRA Viol RCRA violations/enforcement actions	1	0	-	-
US EPA TRIS Toxic Release inventory database	1	0	-	-
STATE UST/AST Registered underground or aboveground storage tanks	6	14	-	-



For more information call VISTA Environmental Information at 1 - 800 - 767 - 0403.

Report ID: 067740-001

Date of Report: March 3, 1995

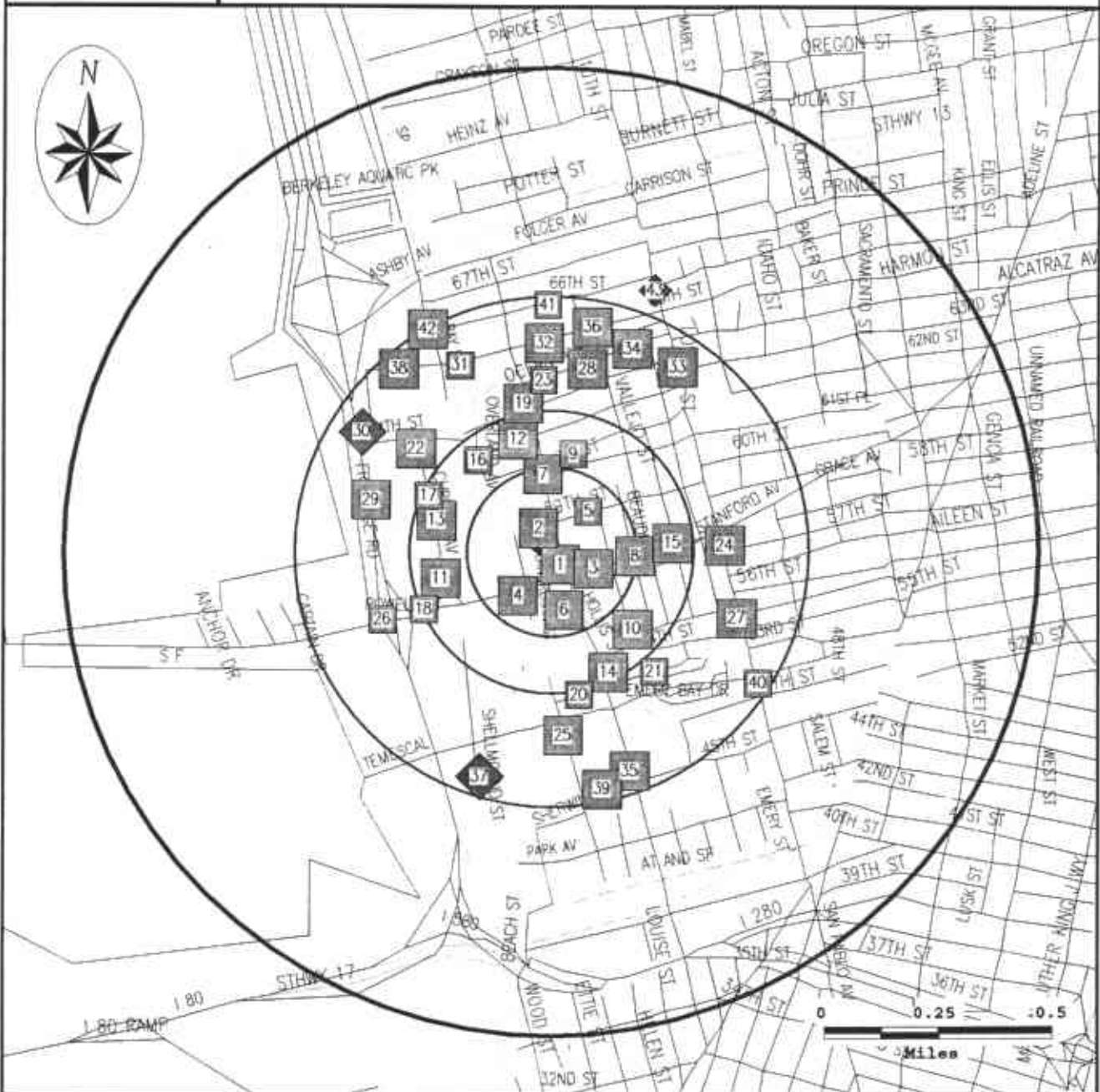
Version 2.3

Page #1



SITE ASSESSMENT PLUS REPORT

Map of Sites within One Mile



Subject Site 	Category: Databases Searched to:	A 1 mi. 	B 1/2 mi. 	C 1/4 mi. 	D 1/8 mi.
	Single Sites Multiple Sites	 NPL, SPL, TSD, CORRACTS	 CERCLIS, SCL, LUST, SWLF	 TRIS, UST	 ERNS, GENERATORS
 Roads Highways Railroads Rivers or Water Bodies Utilities	If additional databases are listed in the cover page of the report they are also displayed on this map. The map symbol used corresponds to the database category letter A,B,C,D.				

For More Information Call VISTA Environmental Information at 1 - 800 - 767 - 0403

Report ID: 067740-001

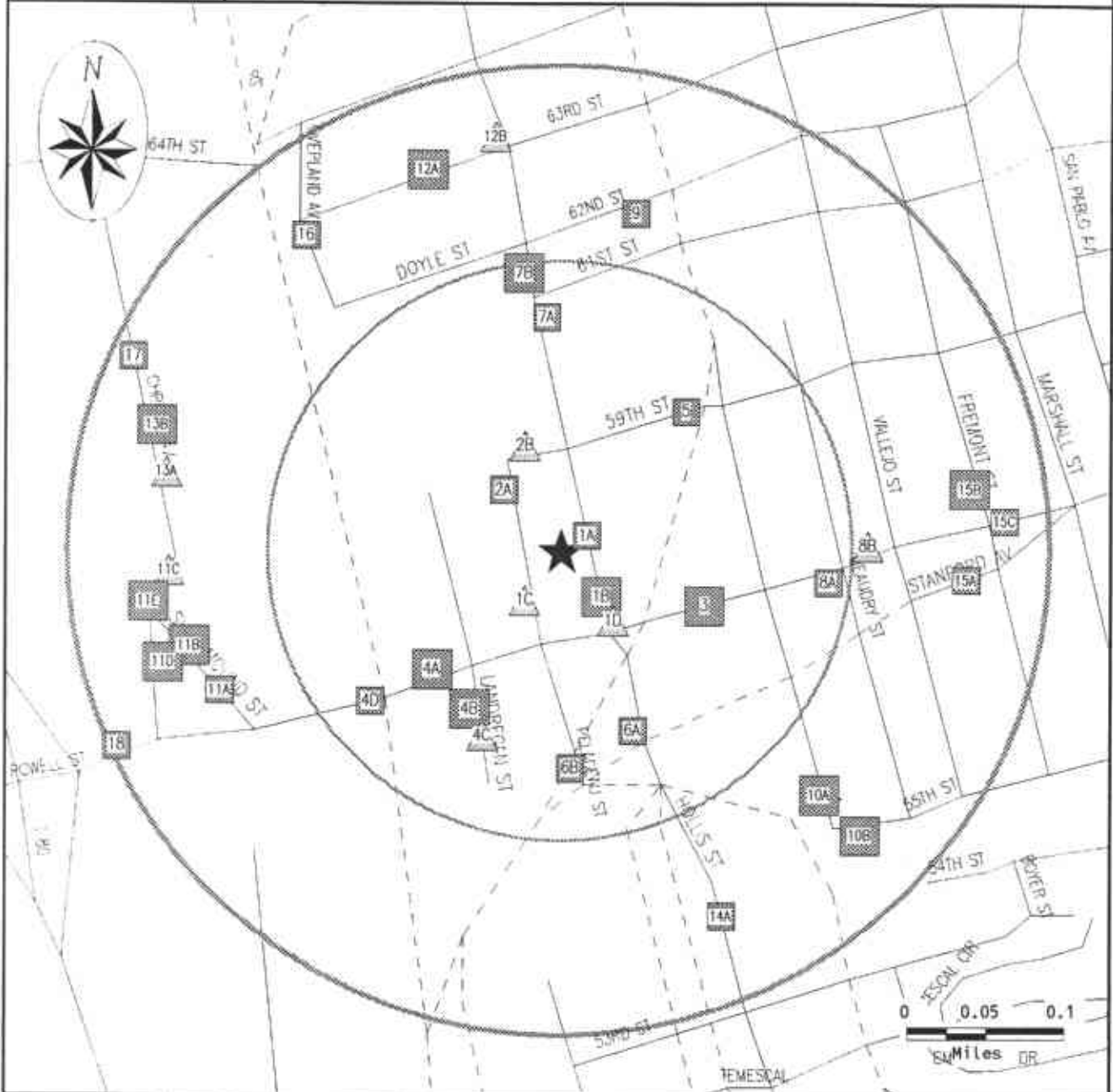
Date of Report: March 3, 1995

Page #3



SITE ASSESSMENT PLUS REPORT

Map of Sites within Quarter Mile





SITE ASSESSMENT PLUS REPORT

Street Map



Subject Site



- Roads, Highways, Rivers, Water Bodies
- Railroads, Utilities

SITE ASSESSMENT PLUS REPORT

SITE INVENTORY

MAP ID	PROPERTY AND THE ADJACENT AREA (within 1/8 mile)	VISTA ID DISTANCE DIRECTION	A				B					C			D				
			NPL	CORRACTS	TSD	SPL	CERCLIS	SCL	LUST	SWLF	DEED RSTR	NORTH BAY	SOUTH BAY	CORTESE	TOXIC PITS	RCRA VIOL	TRIS	UST/AST	ERNS
1A	AMERICAN MANUFACTURING COMPANY 5854 HOLLIS STREET EMERYVILLE, CA 94608	1154909 0.00 MI ADJACENT						X											
1B	OWENS TRUCKING AND CONCRETE SA 5812 HOLLIS EMERYVILLE, CA 94608	1258675 0.00 MI ADJACENT															X		
1B	HYDRAULIC ELECTRO SERVICE CORP 5812 HOLLIS ST EMERYVILLE, CA 94608	4222652 0.00 MI ADJACENT							X										
1B	EMERYVILLE DEPOT 5805 HOLLIS EMERYVILLE, CA 94608	1221017 0.00 MI ADJACENT															X		
1B	THOMAS, S B INC 5805 HOLLIS STREET EMERYVILLE, CA 94608	422864 0.00 MI ADJACENT																	X
1C	WESTINGHOUSE DISTRIBUTION CENT 5815 PELADEAU EMERYVILLE, CA 94608	1232791 0.00 MI ADJACENT															X		
1D	UNOCAL SS #3737 1400 POWELL EMERYVILLE, CA 94608	1255562 0.00 MI ADJACENT															X		
2A	WESTINGHOUSE ELECTRIC CORP EMERYVILL 5899 PELADEAU ST EMERYVILLE, CA 94608	465950 0.00 MI ADJACENT					X	X			X								X
2B	WEATHERFORD MOTORS INC 1710 059TH EMERYVILLE, CA 94608	4016084 0.01 MI NW															X		
3	AIRCO SUPPLY CO. 1350 POWELL EMERYVILLE, CA 94608	1223338 0.03 MI E															X		
3	CURTIS PACIFIC 1345 POWELL STREET EMERYVILLE, CA 94608	1148076 0.04 MI E						X											
3	ALBANY PRESS 1343 POWELL EMERYVILLE, CA 94608	10597 0.04 MI E																	X
4A	AMERICAN BITUMALS ASPHALT 1520 POWELL ST EMERYVILLE, CA 94608	18234 0.05 MI SW						X											
4A	NASH SOLVENT THINER 1520 POWELL EMERYVILLE, CA 94608	289689 0.05 MI SW																	X



X = search criteria; • = tag-along (beyond search criteria).

For more information call VISTA Environmental Information at 1 - 800 - 767 - 0403.

Report ID: 067740-001

Date of Report: March 3, 1995

Version 2.3

Page #6

MAP ID	PROPERTY AND THE ADJACENT AREA (within 1/8 mile)	VISTA ID DISTANCE DIRECTION	A			B					C			D					
			NPL	CORTRACTS	TSD	SPL	CERCLIS	SCL	LUST	SWLF	DEED RSTR	NORTH BAY	SOUTH BAY	CORTESE	TOXIC PITS	RCRA VIOL	TRIS	UST/AST	ERNS
4B	MICHEL PELTON 5743 LANDREGAN ST EMERYVILLE, CA 94608	4987176 0.06 MI SW						X											
4B	MICHEL PELTON 5743 LANDREGAN ST EMERYVILLE, CA 94608	271421 0.06 MI SW						X		X	X								
4C	WHITNEY RESEARCH TOOL CO 5679 LANDREGAN ST EMERYVILLE, CA 94608	468808 0.07 MI SW													X				X
4D	FIBERBOARD 1550 POWELL EMERYVILLE, CA 94608	1145017 0.09 MI SW					X												
5	ALABAMA METAL INDUSTRIES 1355 59TH STREET OAKLAND, CA 94609	1591659 0.06 MI NE					X												
6A	INDUSTRIAL HARD CHROME 5701 HOLLIS ST EMERYVILLE, CA 94608	208172 0.06 MI SE				X	X												
6B	SCHWABACKER-FREY 5733 PELLEDEAU EMERYVILLE, CA 94608	929861 0.08 MI S						X			X								
7A	HOLLIS STREET PROJECT 6050 HOLLIS ST EMERYVILLE, CA 94608	929857 0.09 MI N						X			X								
7B	US POSTAL SERVICE 6121 HOLLIS ST #8 EMERYVILLE, CA 94608	4222653 0.12 MI N						X											
7B	PROPOSED US POSTAL SERVICE BRANCH 6121 HOLLIS ST EMERYVILLE, CA 94608	3781327 0.12 MI N								X									
7B	ITT GRINNELL PROPERTY 6121 HOLLIS STREET EMERYVILLE, CA 94608	1154988 0.12 MI N					X												
8A	BROWN CALDWELL 1255 POWELL STREET EMERYVILLE, CA 94608	59436 0.11 MI E					X						X						X

MAP ID	SITES IN THE SURROUNDING AREA (within 1/8 - 1/4 mile)	VISTA ID DISTANCE DIRECTION	A			B					C			D					
			NPL	CORTRACTS	TSD	SPL	CERCLIS	SCL	LUST	SWLF	DEED RSTR	NORTH BAY	SOUTH BAY	CORTESE	TOXIC PITS	RCRA VIOL	TRIS	UST/AST	ERNS
8B	1240 POWELL BUILDING 1240 POWELL EMERYVILLE, CA 94608	1244840 0.13 MI E															X		
9	DUTRO COMPANY 1333 62ND STREET EMERYVILLE, CA 94608	130452 0.16 MI N					X	X				X							•



X = search criteria; • = tag-along (beyond search criteria).

For more information call VISTA Environmental Information at 1 - 800 - 767 - 0403.

Report ID: 067740-001

Date of Report: March 3, 1995

Version 2.3

Page #7

MAP ID	SITES IN THE SURROUNDING AREA (within 1/8 - 1/4 mile)	VISTA ID DISTANCE DIRECTION	A			B					C			D					
			NPL	CORTRACTS	TSD	SPL	CERCLIS	SCL	LUST	SWLF	DEED RSTR	NORTH BAY	SOUTH BAY	CORTESE	TOXIC PITS	RCRA VIOL	TRIS	UST/AST	ERNS
10A	CLEMENTINA LTD 5521 DOYLE ST EMERYVILLE, CA 94608	87587 0.17 MI SE						X									X		.
10A	KARMICHAEL INDUSTRIES 5540 DOYLE STREET EMERYVILLE, CA 94608	1154997 0.17 MI SE					X												
10B	CALIFORNIA SYRUP EXTRACT 1375 55TH ST EMERYVILLE, CA 94608	1249361 0.20 MI SE						X											
10B	CALIFORNIA SYRUP AND EXTRACT 1375 055TH EMERYVILLE, CA 94608	4016076 0.20 MI SE															X		
11A	A J TRUCKING, INC 5600 SHELLMOUND ST EMERYVILLE, CA 94608	1176851 0.17 MI W						X				X					X		
11B	POWER MACHINE CO. 5768 SHELLMOUND EMERYVILLE, CA 94608	1248684 0.18 MI W															X		
11B	NIELSEN PROPERTY 5800 SHELLMOUND ST EMERYVILLE, CA 94608	929864 0.18 MI W						X				X							
11B	SYBRON / KERR 5770 SHELLMOUND STREET EMERYVILLE, CA 94608	1144145 0.18 MI W					X												
11C	PORTER COATINGS 5900 CHRISTIE AVE EMERYVILLE, CA 94608	335545 0.19 MI W															X		.
11D	LATHROP CONSTRUCTION CO. CORPO 5817 SHELLMOUND EMERYVILLE, CA 94608	1253036 0.19 MI W															X		
11D	FISHER BERKELEY CORPORATION 5800 CHRISTIE AVENUE EMERYVILLE, CA 94608	1592421 0.20 MI W					X												
11D	VACU-DRY COMPANY 5801 CHRISTIE AVENUE EMERYVILLE, CA 94608	1143554 0.21 MI W					X												
11E	WEATHERFORD BMW 5903 CHRISTIE AVE EMERYVILLE, CA 94608	1153361 0.20 MI W						X				X					X		
11E	MARKETPLACE CHRISTIE AT SHELLMOUND EMERYVILLE, CA 94608	1146196 0.20 MI W					X												
12A	EAST COAST SPECIALITIES 1601 63RD STREET EMERYVILLE, CA 94608	1592778 0.19 MI NW					X												
12A	FEDERAL EXPRESS CORP 1600 63RD ST EMERYVILLE, CA 94608	3775342 0.20 MI NW										X							
12A	PETERSON MANUFACTURING CO. 1600 63RD ST EMERYVILLE, CA 94608	327086 0.20 MI NW						X				X							



X = search criteria; . = tag-along (beyond search criteria).

For more information call VISTA Environmental Information at 1 - 800 - 767 - 0403.

Report ID: 067740-001

Date of Report: March 3, 1995

Version 2.3

Page #8

MAP ID	SITES IN THE SURROUNDING AREA (within 1/8 - 1/4 mile)	VISTA ID DISTANCE DIRECTION	A			B					C			D					
			NPL	CORRACTS	TSD	SPL	CERCLIS	SCL	LUST	SWLF	DEED RSTR	NORTH BAY	SOUTH BAY	CORTESE	TOXIC PITS	RCRA VIOL	TRIS	UST/AST	ERNS
12A	PETERSON MFG. CO. 1600 063RD EMERYVILLE, CA 94608	4016112 0.20 MI NW															X		
12B	EMERYVILLE FIRE DEPARTMENT 6303 HOLLIS EMERYVILLE, CA 94608	1241216 0.21 MI N															X		
13A	A J TRUCKING CO., INC. 6150 CHRISTIE EMERYVILLE, CA 94608	3193437 0.19 MI W															X		
13B	FELIX TANK EXCAVATION SITE 6202 CHRISTIE EMERYVILLE, CA 94608	1592422 0.20 MI W										X							
13B	KING KNIGHT CO 6202 CHRISTIE AVE EMERYVILLE, CA 94608	1238838 0.21 MI W						X									X		
14A	CALIFORNIA PHOTO SERVICE 5440 HOLLIS STREET EMERYVILLE, CA 94608	1155112 0.19 MI SE					X												
15A	PROVENZANO AND ASSOCIATES 1303 STANFORD AVENUE EMERYVILLE, CA 94608	1155169 0.20 MI E					X												
15B	KITE MAKERS 5813 FREMONT ST EMERYVILLE, CA 94608	4222587 0.20 MI E						X											
15B	GARY JENSEN 5813 FREMONT EMERYVILLE, CA 94608	1249266 0.20 MI E															X		
15C	UTILITY PRODUCTS INC 1212 POWELL STREET EMERYVILLE, CA 94608	1150236 0.22 MI E					X												
16	BRASS BEDS OF SAN FRANCISCO 6290 OVERLAND EMERYVILLE, CA 94608	1144960 0.20 MI NW					X												
17	MAND N TRUCKLINE 6245 CHRISTIE AVENUE EMERYVILLE, CA 94608	1154656 0.23 MI W					X												
18	BP OIL/MOBIL 1700 POWELL ST EMERYVILLE, CA 94608	1595572 0.24 MI W						X				X					X		

MAP ID	SITES IN THE SURROUNDING AREA (within 1/4 - 1/2 mile)	VISTA ID DISTANCE DIRECTION	A			B					C			D					
			NPL	CORRACTS	TSD	SPL	CERCLIS	SCL	LUST	SWLF	DEED RSTR	NORTH BAY	SOUTH BAY	CORTESE	TOXIC PITS	RCRA VIOL	TRIS	UST/AST	ERNS
14	BERKELEY FARMS 1313 53RD AVE OAKLAND, CA 94601	929849 0.27 MI SE						X					X						



X = search criteria; • = tag-along (beyond search criteria).

For more information call VISTA Environmental Information at 1 - 800 - 767 - 0403.

Report ID: 067740-001

Date of Report: March 3, 1995

Version 2.3

Page #9

MAP ID	SITES IN THE SURROUNDING AREA (within 1/4 - 1/2 mile)	VISTA ID DISTANCE DIRECTION	A			B					C			D					
			NPL	CORTRACTS	TSD	SPL	CERCLIS	SCL	LUST	SWLF	DEED RSTR	NORTH BAY	SOUTH BAY	CORTESE	TOXIC PITS	RCRA VIOL	TRIS	UST/AST	ERNS
19	HFH, LIMITED 6400 HOLLIS ST EMERYVILLE, CA 94608	929856 0.25 MI N						X					X						
19	SELECTIVE AUTOMATION INC 1455 64TH STREET EMERYVILLE, CA 94608	1591686 0.25 MI N					X												
19	SCIENTIFIC MANUFACTURING INDUSTRIES 1399 64TH STREET EMERYVILLE, CA 94608	1152895 0.26 MI N					X												
19	LOWENBERG CORPORATION 1410 64TH ST EMERYVILLE, CA 94608	1591685 0.26 MI N						X					X						
19	CALIFORNIA INDUSTRIAL RUBBER COMPANY 6450 HOLLIS STREET EMERYVILLE, CA 94608	154928 0.30 MI N					X												
19	RIX INDUSTRIES 6460 HOLLIS STREET EMERYVILLE, CA 94608	356048 0.31 MI N					X												
20	H B CHAPMAN COMPANY 1400 53RD STREET EMERYVILLE, CA 94608	1591655 0.26 MI S					X												
21	JOSON PRODUCTS COMPANY 1260 53RD STREET EMERYVILLE, CA 94608	1147688 0.28 MI SE					X												
22	EMERYVILLE MARKET PLACE 6425 CHRISTIE ST EMERYVILLE, CA 94608	1583370 0.30 MI NW						X					X						
22	INTERMODAL TRANSPORTATION SERVICE INC 6901 CHRISTIE AVENUE EMERYVILLE, CA 94608	3890485 0.32 MI NW					X												
23	GETZ CONSTRUCTION COMPANY 1351 OCEAN AVE EMERYVILLE, CA 94608	929859 0.32 MI N						X					X						
24	CHIEF AUTO PARTS 5714 SAN PABLO AVE EMERYVILLE, CA 94608	1596220 0.32 MI E						X											
24	CHIEF AUTO PARTS 5714 SAN PABLO AVE OAKLAND, CA 94608	3768444 0.32 MI E											X						
24	SUPER-7 #25670 5714 SAN PABLO EMERYVILLE, CA 94608	3202979 0.32 MI E											X						
25	RIFKIN REALTY PARTNERS 4549 HORTON ST EMERYVILLE, CA 94608	1585432 0.33 MI S						X					X						
25	CONTAINER CORPORATION OF AMERICA 4549 HORTON EMERYVILLE, CA 94608	1145336 0.33 MI S					X						X						
25	4543 HORTON ST EMERYVILLE, CA 94608	3777034 0.35 MI S											X						



X = search criteria; • = tag-along (beyond search criteria).

For more information call VISTA Environmental Information at 1 - 800 - 767 - 0403.

Report ID: 067740-001

Date of Report: March 3, 1995

Version 2.3

Page #10

MAP ID	SITES IN THE SURROUNDING AREA (within 1/4 - 1/2 mile)	VISTA ID DISTANCE DIRECTION	A			B					C			D					
			NPL	CORRACTS	TSD	SPL	CERCLIS	SCL	LUST	SWLF	DEED RSTR	NORTH BAY	SOUTH BAY	CORTESE	TOXIC PITS	RCRA VIOL	TRIS	UST/AST	ERNS
25	UNKNOWN 4543 HORTON ST EMERYVILLE, CA 94608	1585431 0.35 MI S						X											
25	ECO SAFE LABORATORIES 4543 HORTON ST EMERYVILLE, CA 94608	3197146 0.35 MI S											X						
26	SHELL 1800 POWELL ST EMERYVILLE, CA 94608	1255073 0.34 MI W						X				X							
27	J R WATSON ASSOCIATES 1133 55TH STREET EMERYVILLE, CA 94608	1154952 0.34 MI E						X											
27	PARINA ENTERPRISES 5433 SAN PABLO AVE EMERYVILLE, CA 94608	1588293 0.38 MI E						X				X							
27	GENERAL CLEANERS 5426-28 SAN PABLO AVENUE EMERYVILLE, CA 94608	1155038 0.39 MI E						X											
28	CITY OF EMERYVILLE REDEVELOPMENT AG 12651269 OCEAN AVE/1268 64TH EMERYVILLE, CA	4823891 0.34 MI N									X								
28	CITY OF EMERYVILLE REDEVELOPMENT AG 1265-1269 OCEAN AVE 64TH ST EMERYVILLE, CA	3863856 0.35 MI N									X								
29	CHIRON 4300 EASTSHORE HWY EMERYVILLE, CA 94608	1593349 0.35 MI W						X				X							
29	BARBARY COAST STEEL 4300 EASTSHORE HIGHWAY EMERYVILLE, CA 94608	37486 0.35 MI W						X				X							
29	MARRIOT SITE/PARCEL 2 4300 EASTSHORE HIGHWAY EMERYVILLE, CA	3867342 0.35 MI W									X								
29	SCOTT COMPANIES INC THE 4300 EASTSHORE HWY EMERYVILLE, CA	3776494 0.35 MI W										X							
30	GARRETT FREIGHT LINE 64TH LACOSTE EMERYVILLE, CA	929850 0.39 MI NW						X		X	X								
30	CAPITOL REF CO FOOT OF 64TH ST EMERYVILLE, CA 94608	69205 0.40 MI NW					X	X											
30	RYDER/PIE NATIONWIDE, INC. 5500 EASTSHORE EMERYVILLE, CA 94608	1232394 0.44 MI NW										X							
30	PIE / NATIONWIDE TRUCK FACILITY 5500 EASTSHORE FREEWAY EMERYVILLE, CA 94608	330084 0.44 MI NW					X	X		X	X								
30	NPD-P.I.E. NATIONWIDE 5500 EASTSHORE HWY EMERYVILLE, CA 94608	3776495 0.44 MI NW										X							



X = search criteria; • = tag-along (beyond search criteria).

For more information call VISTA Environmental Information at 1 - 800 - 767 - 0403.

Report ID: 067740-001

Date of Report: March 3, 1995

Version 2.3

Page #11

MAP ID	SITES IN THE SURROUNDING AREA (within 1/4 - 1/2 mile)	VISTA ID DISTANCE DIRECTION	A				B						C			D			
			NPL	CORRACTS	TSD	SPL	CERCLIS	SCL	LUST	SWLF	DEED RSTR	NORTH BAY	SOUTH BAY	CORTESE	TOXIC PITS	RCRA VIOL	TRIS	UST/AST	ERNS
30	POWELL STREET PLAZA 5500 EASTSHORE HIGHWAY EMERYVILLE, CA 94608	4944628 0.44 MI NW				X													
31	RYERSON STEEL ALUMINUM 1465 65TH ST EMERYVILLE, CA 94608	1233356 0.39 MI NW						X											
32	HENRY HORN SONS 1301 65TH ST EMERYVILLE, CA 94608	1176849 0.40 MI N						X				X							
32	OAKLAND DIESEL DISTRIBUTORS I 1301 65TH ST EMERYVILLE, CA 94608	3775343 0.40 MI N										X							
33	BOLIN'S SERVICE GARAGE 6335 SAN PABLO AVE EMERYVILLE, CA 94608	930231 0.41 MI NE						X				X							
33	PCC 6400 SAN PABLO AVE EMERYVILLE, CA 94608	1176340 0.45 MI NE						X				X							
34	BAYOX 1171 OCEAN AVE EMERYVILLE, CA 94608	4988249 0.42 MI NE						X											
34	BAYOX 1171 OCEAN AVE EMERYVILLE, CA 94608	930213 0.42 MI NE						X				X							
35	SOUTHERN PACIFIC RIGHT-OF-WAY EMERYVILLE WEST OF 4525 HOLLIS STREET EMERYVILLE, CA 94608	1593846 0.43 MI S						X				X							
35	PGE 4525 HOLLIS ST EMERYVILLE, CA 94608	4986480 0.44 MI SE							X										
35	PGE EMERYVILLE 4525 HOLLIS EMERYVILLE, CA 94608	327816 0.44 MI SE					X	X		X									
35	PACIFIC GAS ELECTRIC CO- EMERYVILLE 4525 HOLLIS STREET EMERYVILLE, CA 94608	1585304 0.45 MI SE						X											
35	HAULTAIN-CHAMPION COMPANY INC 4512 HOLLIS EMERYVILLE, CA 94608	1148012 0.45 MI SE						X											
35	AMERICAN RESIN 1290 45TH STREET EMERYVILLE, CA 94608	1148083 0.48 MI SE						X											
36	OLIVER 1200 65TH ST OAKLAND, CA 94662	2745735 0.44 MI N										X							
36	OLIVER TIRE RBR CO# 1200 65TH ST EMERYVILLE, CA 94608	308877 0.44 MI N							X		X	X							
37	PFIZER INC 4650 SHELLMOUND ST EMERYVILLE, CA 94608	327674 0.44 MI SW	X	X		X	X	X				X							



X = search criteria; • = tag-along (beyond search criteria).

For more information call VISTA Environmental Information at 1 - 800 - 767 - 0403.

Report ID: 067740-001

Date of Report: March 3, 1995

Version 2.3

Page #12

MAP ID	SITES IN THE SURROUNDING AREA (within 1/4 - 1/2 mile)	VISTA ID DISTANCE DIRECTION	A			B					C			D					
			NPL	CORRACTS	TSD	SPL	CERCLIS	SCL	LUST	SWLF	DEED RSTR	NORTH BAY	SOUTH BAY	CORTESE	TOXIC PITS	RCRA VIOL	TRIS	UST/AST	ERNS
37	HARCROS PIGMENTS INC 4650 SHELLMOUND ST EMERYVILLE, CA 94608	3778614 0.44 MI SW											X						
37	MYERS DRUM - EMERYVILLE 4500 SHELLMOUND STREET EMERYVILLE, CA 94608	288604 0.46 MI S			X	X													•
37	EMERYVILLE - OPEN TOP RECONDIT 4500 SHELLMOUND EMERYVILLE, CA 94608	1237646 0.46 MI S											X					•	
37	MYERS CONTAINER CORPORATION 4500 SHELLMOUND AVE EMERYVILLE, CA 94608	2749089 0.46 MI S								X		X							
38	BAY CENTER PROJECT 1665 65TH ST EMERYVILLE, CA 94608	4983899 0.46 MI NW						X											
38	BAY CENTER PROJECT 1665 65TH ST EMERYVILLE, CA	929853 0.46 MI NW						X				X							
38	EMERYVILLE BAYFRONT/US POSTAL 1650 65TH ST EMERYVILLE, CA 94608	1591691 0.46 MI NW						X				X							
39	DICHROMATE INC 1420 45TH STREET OAKLAND, CA 94609	1591610 0.47 MI S					X					X							
39	CITY OF EMERYVILLE/FORMER SHEL 1420 45TH ST EMERYVILLE, CA 94608	1603940 0.47 MI S						X				X							
40	ACCURATE MANUFACTURING 4770 SAN PABLO AVENUE EMERYVILLE, CA 94608	1150474 0.47 MI SE					X												
41	LIQUID SUGARS INC 1275 66TH ST EMERYVILLE, CA 94608	1591694 0.48 MI N						X				X							
42	LEOPARD TRADING CO 6601 BAY ST EMERYVILLE, CA 94608	1583281 0.50 MI NW						X				X							
42	DUBOVSKY PROPERTY 6603 BAY ST EMERYVILLE, CA 94608	1583282 0.50 MI NW						X				X							

MAP ID	SITES IN THE SURROUNDING AREA (within 1/2 - 1 mile)	VISTA ID DISTANCE DIRECTION	A			B					C			D					
			NPL	CORRACTS	TSD	SPL	CERCLIS	SCL	LUST	SWLF	DEED RSTR	NORTH BAY	SOUTH BAY	CORTESE	TOXIC PITS	RCRA VIOL	TRIS	UST/AST	ERNS
43	MYERS DRUM - OAKLAND 6549 SAN PABLO AVENUE EMERYVILLE, CA 94608	288615 0.55 MI NE			X	•											•		•



X = search criteria; • = tag-along (beyond search criteria).

For more information call VISTA Environmental Information at 1 - 800 - 767 - 0403.

Report ID: 067740-001

Date of Report: March 3, 1995

Version 2.3

Page #13

UNMAPPED SITES	VISTA ID	A			B						C			D				
		NPL	CORRACTS	TSD	SPL	CERCLIS	SCL	LUST	SWLF	DEED RSTR	NORTH BAY	SOUTH BAY	CORTESE	TOXIC PITS	RCRA VIOL	TRIS	UST/AST	ERNS
ST ALBANS SENIOR CENTER I-80 FRONTAGE ROAD, NORTH OF POWELL EMERYVILLE, CA 94608	3078411					X												
STAND COMPANY INDUSTRIES PO BOX 8722 EMERYVILLE, CA 94662	1154880					X												
JUDSON STEEL SHELLMOUND ST EMERYVILLE, CA	1588039						X					X						
EMERYVILLE REDEVELOPMENT AGCY TRANSO/LACOSTE SITE EMERYVILLE, CA 94608	3775386											X						
SHELLMOUND VENTURE PROJECT SHELLMOUND STREET EMERYVILLE, CA 94608	4286620					X												
CLASS II SWDS , CA	4822438							X										
EMERYVILLE REDEVELOPMENT AGCY TRANSO/LACOSTE SITE EMERYVILLE, CA 94608	4983988						X											
USNAVY OAKLAND NAVAL SUPPLY CENTER 7TH AND MARITIME BLDG 321 1C OAKLAND, CA 94625	4062645	X	X											.				.



X = search criteria; • = tag-along (beyond search criteria).

For more information call VISTA Environmental Information at 1 - 800 - 767 - 0403.

Report ID: 067740-001

Date of Report: March 3, 1995

Version 2.3

Page #14

SITE ASSESSMENT PLUS REPORT

DETAILS

PROPERTY AND THE ADJACENT AREA (within 1/8 mile)

VISTA Address*	AMERICAN MANUFACTURING COMPANY 5854 HOLLIS STREET EMERYVILLE, CA 94608	VISTA ID#	1154909
		Distance/Direction	0.00 MI / ADJACENT
		Plotted as	Point
SCL - State Equivalent CERCLIS List / SRC# 1885		Agency ID:	01500008
Agency Address:	SAME AS ABOVE		
Status:	NOT AN NPL SITE		
Facility Type:	NOT AVAILABLE		
Lead Agency:	NOT AVAILABLE		
State Status:	NO FURTHER ACTION		
Pollutant 1:	UNKNOWN		
Pollutant 2:	UNKNOWN		
Pollutant 3:	UNKNOWN		

Map ID
1A

VISTA Address*	OWENS TRUCKING AND CONCRETE SA 5812 HOLLIS EMERYVILLE, CA 94608	VISTA ID#	1258675
		Distance/Direction	0.00 MI / ADJACENT
		Plotted as	Point
STATE UST - State Underground Storage Tank / SRC# 1612		EPA/Agency ID:	N/A
Agency Address:	SAME AS ABOVE		
Underground Tanks:	2		
Aboveground Tanks:	NOT REPORTED		
Tanks Removed:	NOT REPORTED		
Tank ID:	1	Tank Status:	CLOSED REMOVED
Tank Contents:	LEADED GAS	Leak Monitoring:	UNKNOWN
Tank Age:	NOT REPORTED	Tank Piping:	UNKNOWN
Tank Size (Units):	10000 (GALLONS)	Tank Material:	OTHER DESCRIPTIONS
Tank ID:	2	Tank Status:	CLOSED REMOVED
Tank Contents:	DIESEL	Leak Monitoring:	UNKNOWN
Tank Age:	NOT REPORTED	Tank Piping:	UNKNOWN
Tank Size (Units):	10000 (GALLONS)	Tank Material:	UNKNOWN

Map ID
1B



* VISTA address includes enhanced city and ZIP.

For more information call VISTA Environmental Information at 1 - 800 - 767 - 0403.

Report ID: 067740-001

Date of Report: March 3, 1995

Version 2.3

Page #15

PROPERTY AND THE ADJACENT AREA (within 1/8 mile) CONT.

VISTA Address*:	HYDRAULIC ELECTRO SERVICE CORP 5812 HOLLIS ST EMERYVILLE, CA 94608	VISTA ID#:	4222652
		Distance/Direction:	0.00 MI / ADJACENT
		Plotted as:	Point

Map ID
1B

STATE LUST - State Leaking Underground Storage Tank / SRC# 1898	EPA/Agency ID:	N/A
Agency Address:	SAME AS ABOVE	
Tank Status:	NOT AVAILABLE	
Discovery Date:	DECEMBER 5, 1989	
Media Affected:	OTHER	
Substance:	DIESEL	
Leak Cause:	UNAVAILABLE	
Remedial Action:	UNKNOWN	
Remedial Status 1:	LEAK BEING CONFIRMED	
Remedial Status 2:	NOT AVAILABLE	
Fields Not Reported:	Quantity (Units), Leak Source	

Regional LUST - Regional Leaking Underground Storage Tank / SRC# 1721	Agency ID:	01-1206
Agency Address:	HYDAULIC ELECTRO SERVICE CORP 5812 HOLLIS ST EMERYVILLE, CA	
Tank Status:	NOT AVAILABLE	
Discovery Date:	DECEMBER 5, 1989	
Media Affected:	OTHER	
Substance:	DIESEL	
Leak Cause:	UNKNOWN	
Leak Source:	REPORTED AS "UNKNOWN" BY AGENCY	
Remedial Action:	UNKNOWN	
Remedial Status 1:	LEAK BEING CONFIRMED	
Remedial Status 2:	NOT AVAILABLE	
Fields Not Reported:	Quantity (Units)	

VISTA Address*:	EMERYVILLE DEPOT 5805 HOLLIS EMERYVILLE, CA 94608	VISTA ID#:	1221017
		Distance/Direction:	0.00 MI / ADJACENT
		Plotted as:	Point

Map ID
1B

STATE UST - State Underground Storage Tank / SRC# 1612	EPA/Agency ID:	N/A	
Agency Address:	SAME AS ABOVE		
Underground Tanks:	1		
Aboveground Tanks:	NOT REPORTED		
Tanks Removed:	NOT REPORTED		
Tank ID:	1	Tank Status:	CLOSED REMOVED
Tank Contents:	LEADED GAS	Leak Monitoring:	MONITOR PRESENT
Tank Age:	NOT REPORTED	Tank Piping:	UNKNOWN
Tank Size (Units):	10000 (GALLONS)	Tank Material:	BARE STEEL



PROPERTY AND THE ADJACENT AREA (within 1/8 mile) CONT.

VISTA Address*:	THOMAS, S B INC 5805 HOLLIS STREET EMERYVILLE, CA 94608	VISTA ID#:	422864
		Distance/Direction:	0.00 MI / ADJACENT
		Plotted as:	Point
RCRA-LgGen - RCRA-Large Generator / SRC# 1832		EPA ID:	CAD000629782
Agency Address:	SAME AS ABOVE		
Generator Class:	GENERATORS WHO GENERATE AT LEAST 1000 KG./MONTH OF NON-ACUTELY HAZARDOUS WASTE OR 1 KG./MONTH OF ACUTELY HAZARDOUS WASTE.		
Generator Requirements Violation:	NO		
Violation of Corrective Action Scheduled:	NO		
Land Requirements Violation:	NO		

Map ID
1B

VISTA Address*:	WESTINGHOUSE DISTRIBUTION CENT 5815 PELADEAU EMERYVILLE, CA 94608	VISTA ID#:	1232791
		Distance/Direction:	0.00 MI / ADJACENT
		Plotted as:	Point
STATE UST - State Underground Storage Tank / SRC# 1612		EPA/Agency ID:	N/A
Agency Address:	SAME AS ABOVE		
Underground Tanks:	1		
Aboveground Tanks:	NOT REPORTED		
Tanks Removed:	NOT REPORTED		
Tank ID:	1	Tank Status:	CLOSED REMOVED
Tank Contents:	UNLEADED GAS	Leak Monitoring:	UNKNOWN
Tank Age:	NOT REPORTED	Tank Piping:	UNKNOWN
Tank Size (Units):	3000 (GALLONS)	Tank Material:	UNKNOWN

Map ID
1C

VISTA Address*:	UNOCAL SS #3737 1400 POWELL EMERYVILLE, CA 94608	VISTA ID#:	1255562
		Distance/Direction:	0.00 MI / ADJACENT
		Plotted as:	Point
STATE UST - State Underground Storage Tank / SRC# 1612		EPA/Agency ID:	N/A
Agency Address:	SAME AS ABOVE		
Underground Tanks:	4		
Aboveground Tanks:	NOT REPORTED		
Tanks Removed:	NOT REPORTED		
Tank ID:	1	Tank Status:	ACTIVE/IN SERVICE
Tank Contents:	UNLEADED GAS	Leak Monitoring:	UNKNOWN
Tank Age:	NOT REPORTED	Tank Piping:	UNKNOWN
Tank Size (Units):	10000 (GALLONS)	Tank Material:	FIBERGLASS
Tank ID:	2	Tank Status:	ACTIVE/IN SERVICE
Tank Contents:	UNLEADED GAS	Leak Monitoring:	UNKNOWN
Tank Age:	NOT REPORTED	Tank Piping:	FIBERGLASS
Tank Size (Units):	10000 (GALLONS)	Tank Material:	FIBERGLASS
Tank ID:	3	Tank Status:	ACTIVE/IN SERVICE
Tank Contents:	DIESEL	Leak Monitoring:	UNKNOWN
Tank Age:	NOT REPORTED	Tank Piping:	FIBERGLASS
Tank Size (Units):	10000 (GALLONS)	Tank Material:	FIBERGLASS
Tank ID:	4	Tank Status:	ACTIVE/IN SERVICE
Tank Contents:	OIL(NOT SPECIFIED)	Leak Monitoring:	UNKNOWN
Tank Age:	NOT REPORTED	Tank Piping:	FIBERGLASS
Tank Size (Units):	550 (GALLONS)	Tank Material:	FIBERGLASS

Map ID
1D



PROPERTY AND THE ADJACENT AREA (within 1/8 mile) CONT.

VISTA Address*:	WESTINGHOUSE ELECTRIC CORP	VISTA ID#:	465950
	EMERYVILL	Distance/Direction:	0.00 MI / ADJACENT
	5899 PELADEAU ST	Plotted as:	Point
EMERYVILLE, CA 94608			

Map ID

2A

CERCLIS / SRC# 1955		EPA ID:	CAT080032113	
Agency Address:	SAME AS ABOVE			
NPL Status:	NOT A PROPOSED, CURRENT, OR DELETED NPL SITE			
Site Ownership:	UNKNOWN			
Lead Agency:	NOT AVAILABLE			
Site Description:	NOT REPORTED			
Event Type:	Lead Agency:	Event Status:	Start Date:	Completion Date:
DISCOVERY	EPA FUND FINANCED	NOT REPORTED	NOT REPORTED	MARCH 1, 1981
PRELIMINARY ASSESSMENT	EPA FUND FINANCED	NOT REPORTED	NOT REPORTED	MARCH 1, 1985
PRELIMINARY ASSESSMENT	EPA FUND FINANCED	NO FURTHER REMEDIAL ACTION PLANNED	NOT REPORTED	JULY 1, 1988

Regional CERCLIS / SRC# 1884		EPA ID:	CAT080032113	
Agency Address:	WESTINGHOUSE ELECTRIC CORP EMERYVILLE 5899 PELADEAU ST EMERYVILLE, CA 94608			
Regional Utility Description:				
ERRIS SITE				
RCRA REGULATED: GENERATOR SEE NOTIFICATION FILE				
RANKING STATE				
CHECK ON RESULTS OF EMERYVILLE MARKET PLACE				

SCL - State Equivalent CERCLIS List / SRC# 1885		Agency ID:	01360057	
Agency Address:	WESTINGHOUSE ELECTRIC CO - EMERYVILL 5899 PELADEAU STREET EMERYVILLE, CA 94608			
Status:	NOT AN NPL SITE			
Facility Type:	NOT AVAILABLE			
Lead Agency:	DEPT OF TOXIC SUBSTANCES CONTROL			
State Status:	REMEDIAL ACTION PENDING/IN PROGRESS			
Pollutant 1:	POLYCHLORINATED BIPHENYLS MATERIAL WITH PCBS			
Pollutant 2:	CONTAMINATED SOIL			
Pollutant 3:	PHARMACEUTICAL WASTE			

RCRA-LgGen - RCRA-Large Generator / SRC# 1832		EPA ID:	CAT080032113	
Agency Address:	WESTINGHOUSE ELECTRIC CORP 5899 PELADEAU ST PO BOX 8202 EMERYVILLE, CA 94608			
Generator Class:	GENERATORS WHO GENERATE AT LEAST 1000 KG/MONTH OF NON-ACUTELY HAZARDOUS WASTE OR 1 KG/MONTH OF ACUTELY HAZARDOUS WASTE.			
Generator Requirements Violation:	NO			
Violation of Corrective Action Scheduled:	NO			
Land Requirements Violation:	NO			

VISTA Address*:	WEATHERFORD MOTORS INC	VISTA ID#:	4016084
	1710 059TH	Distance/Direction:	0.01 MI / NW
	EMERYVILLE, CA 94608	Plotted as:	Point

Map ID

2B

STATE UST - State Underground Storage Tank / SRC# 1612		EPA/Agency ID:	N/A	
Agency Address:	SAME AS ABOVE			
Underground Tanks:	1			
Aboveground Tanks:	NOT REPORTED			
Tanks Removed:	NOT REPORTED			



* VISTA address includes enhanced city and ZIP.

For more information call VISTA Environmental Information at 1 - 800 - 767 - 0403.

Report ID: 067740-001

Date of Report: March 3, 1995

Version 2.3

Page #18

PROPERTY AND THE ADJACENT AREA (within 1/8 mile) CONT.

Tank ID:	1	Tank Status:	CLOSED REMOVED
Tank Contents:	OIL(NOT SPECIFIED)	Leak Monitoring:	UNKNOWN
Tank Age:	NOT REPORTED	Tank Piping:	UNKNOWN
Tank Size (Units):	500 (GALLONS)	Tank Material:	BARE STEEL

VISTA Address*:	AIRCO SUPPLY CO.	VISTA ID#:	1223338
	1350 POWELL	Distance/Direction:	0.03 MI / E
	EMERYVILLE, CA 94608	Plotted as:	Point

Map ID
3

STATE UST - State Underground Storage Tank / SRC# 1612	EPA/Agency ID:	N/A
---	-----------------------	-----

Agency Address:	SAME AS ABOVE
Underground Tanks:	1
Aboveground Tanks:	NOT REPORTED
Tanks Removed:	NOT REPORTED

Tank ID:	1	Tank Status:	CLOSED REMOVED
Tank Contents:	UNLEADED GAS	Leak Monitoring:	UNKNOWN
Tank Age:	NOT REPORTED	Tank Piping:	UNKNOWN
Tank Size (Units):	1 (GALLONS)	Tank Material:	UNKNOWN

VISTA Address*:	CURTIS PACIFIC	VISTA ID#:	1148076
	1345 POWELL STREET	Distance/Direction:	0.04 MI / E
	EMERYVILLE, CA 94608	Plotted as:	Point

Map ID
3

SCL - State Equivalent CERCLIS List / SRC# 1885	Agency ID:	01320006
--	-------------------	----------

Agency Address:	SAME AS ABOVE
Status:	NOT AN NPL SITE
Facility Type:	NOT AVAILABLE
Lead Agency:	NOT AVAILABLE
State Status:	NO FURTHER ACTION
Pollutant 1:	UNKNOWN
Pollutant 2:	UNKNOWN
Pollutant 3:	UNKNOWN

VISTA Address*:	ALBANY PRESS	VISTA ID#:	10597
	1343 POWELL	Distance/Direction:	0.04 MI / E
	EMERYVILLE, CA 94608	Plotted as:	Point

Map ID
3

RCRA-SmGen - RCRA-Small Generator / SRC# 1832	EPA ID:	CAD981442163
--	----------------	--------------

Agency Address:	SAME AS ABOVE
Generator Class:	GENERATORS WHO GENERATE 100 KG/MONTH BUT LESS THAN 1000 KG/MONTH OF NON-ACUTELY HAZARDOUS WASTE
Generator Requirements Violation:	NO
Violation of Corrective Action Scheduled:	NO
Land Requirements Violation:	NO

VISTA Address*:	AMERICAN BITUMALS ASPHALT	VISTA ID#:	18234
	1520 POWELL ST	Distance/Direction:	0.05 MI / SW
	EMERYVILLE, CA 94608	Plotted as:	Point

Map ID
4A

CERCLIS / SRC# 1955	EPA ID:	CAD982358665
----------------------------	----------------	--------------

Agency Address:	SAME AS ABOVE
NPL Status:	NOT A PROPOSED, CURRENT, OR DELETED NPL SITE
Site Ownership:	PRIVATE/NON-GOVERNMENTAL
Lead Agency:	NO DETERMINATION
Site Description:	NOT REPORTED



PROPERTY AND THE ADJACENT AREA (within 1/8 mile) CONT.

Event Type:	Lead Agency:	Event Status:	Start Date:	Completion Date:
DISCOVERY	STATE	NOT REPORTED	NOT REPORTED	DECEMBER 1, 1987
PRELIMINARY ASSESSMENT	STATE	NO FURTHER REMEDIAL ACTION PLANNED	NOT REPORTED	DECEMBER 13, 1988
Regional CERCLIS / SRC# 1884		EPA ID:	CAD982358665	
Agency Address:		SAME AS ABOVE		
Regional Utility Description:				
NEW CERCLIS SITE				
CALIFORNIA 3012 SITE				

VISTA Address*:	NASH SOLVENT THINER	VISTA ID#:	289689
	1520 POWELL	Distance/Direction:	0.05 MI / SW
	EMERYVILLE, CA 94608	Plotted as:	Point
RCRA-LgGen - RCRA-Large Generator / SRC# 1832		EPA ID:	CAT080034242
Agency Address:		SAME AS ABOVE	
Generator Class:		GENERATORS WHO GENERATE AT LEAST 1000 KG/MONTH OF NON-ACUTELY HAZARDOUS WASTE OR 1 KG/MONTH OF ACUTELY HAZARDOUS WASTE.	
Generator Requirements Violation:		NO	
Violation of Corrective Action Scheduled:		NO	
Land Requirements Violation:		NO	

Map ID
4A

VISTA Address*:	MICHEL PELTON	VISTA ID#:	4987176
	5743 LANDREGAN ST	Distance/Direction:	0.06 MI / SW
	EMERYVILLE, CA 94608	Plotted as:	Point
STATE LUST - State Leaking Underground Storage Tank / SRC# 1898		EPA/Agency ID:	N/A
Agency Address:		SAME AS ABOVE	
Tank Status:		NOT AVAILABLE	
Discovery Date:		FEBRUARY 23, 1987	
Media Affected:		SOIL/SAND/LAND	
Substance:		GENERIC OR MIXED FUEL	
Leak Cause:		UNAVAILABLE	
Remedial Action:		NO ACTION TAKEN	
Remedial Status 1:		NO ACTION TAKEN BY RESPONSIBLE PARTY	
Remedial Status 2:		NOT AVAILABLE	
Fields Not Reported:		Quantity (Units), Leak Source	

Map ID
4B

VISTA Address*:	MICHEL PELTON	VISTA ID#:	271421
	5743 LANDREGAN ST	Distance/Direction:	0.06 MI / SW
	EMERYVILLE, CA 94608	Plotted as:	Point
Regional LUST - Regional Leaking Underground Storage Tank / SRC# 1721		Agency ID:	01NBC0029
Agency Address:		SAME AS ABOVE	
Tank Status:		NOT AVAILABLE	
Discovery Date:		FEBRUARY 23, 1987	
Media Affected:		SOIL/SAND/LAND	
Substance:		REPORTED AS "UNKNOWN" BY AGENCY	
Leak Cause:		STRUCTURAL FAILURE	
Leak Source:		UNDERGROUND TANK	
Remedial Action:		NO ACTION TAKEN	
Remedial Status 1:		NO ACTION TAKEN BY RESPONSIBLE PARTY	
Remedial Status 2:		NOT AVAILABLE	
Fields Not Reported:		Quantity (Units)	

Map ID
4B



PROPERTY AND THE ADJACENT AREA (within 1/8 mile) CONT.

CORTESE / SRC# 1082		EPA/Agency ID:	N/A
Agency Address:	MICHEL AND PELTON CO 5743 LANDREGAN ST EMERYVILLE, CA 94608		
List Name:	FACILITY INDEX SYSTEM		
Site ID:	CAD009122136		
CORTESE / SRC# 1082		EPA/Agency ID:	N/A
Agency Address:	SAME AS ABOVE		
List Name:	LEAKING TANK		
Site ID:	NOT REPORTED		

VISTA Address*	WHITNEY RESEARCH TOOL CO 5679 LANDREGAN ST EMERYVILLE, CA 94608	VISTA ID#	468808
		Distance/Direction:	0.07 MI / SW
		Plotted as:	Point

Map ID
4C

RCRA-LgGen - RCRA-Large Generator / SRC# 1832		EPA ID:	CAD981390750
Agency Address:	SAME AS ABOVE		
Generator Class:	GENERATORS WHO GENERATE AT LEAST 1000 KG/MONTH OF NON-ACUTELY HAZARDOUS WASTE OR 1 KG/MONTH OF ACUTELY HAZARDOUS WASTE.		
Generator Requirements Violation:	NO		
Violation of Corrective Action	NO		
Scheduled:			
Land Requirements Violation:	NO		

TRIS - Toxic Release Inventory System / SRC# 1489		EPA ID:	CAD981390750
Agency Address:	WHITNEY RESEARCH TOOL CO. 5679 LANDREGAN ST. EMERYVILLE, CA 94608		
Chemical Abstract Service Registry:	Quantity Released:		
CHROMIUM	49255.00 (POUNDS)		
NICKEL	34255.00 (POUNDS)		

VISTA Address*	FIBERBOARD 1550 POWELL EMERYVILLE, CA 94608	VISTA ID#	1145017
		Distance/Direction:	0.09 MI / SW
		Plotted as:	Point

Map ID
4D

SCL - State Equivalent CERCLIS List / SRC# 1885		Agency ID:	01260001
Agency Address:	SAME AS ABOVE		
Status:	NOT AN NPL SITE		
Facility Type:	NOT AVAILABLE		
Lead Agency:	NOT AVAILABLE		
State Status:	NO FURTHER ACTION		
Pollutant 1:	UNKNOWN		
Pollutant 2:	UNKNOWN		
Pollutant 3:	UNKNOWN		

VISTA Address*	ALABAMA METAL INDUSTRIES 1355 59TH STREET OAKLAND, CA 94609	VISTA ID#	1591659
		Distance/Direction:	0.06 MI / NE
		Plotted as:	Point

Map ID
5

SCL - State Equivalent CERCLIS List / SRC# 1885		Agency ID:	01420071
Agency Address:	SAME AS ABOVE		
Status:	NOT AN NPL SITE		
Facility Type:	NOT AVAILABLE		
Lead Agency:	NOT AVAILABLE		
State Status:	NO FURTHER ACTION		
Pollutant 1:	UNKNOWN		
Pollutant 2:	UNKNOWN		
Pollutant 3:	UNKNOWN		



PROPERTY AND THE ADJACENT AREA (within 1/8 mile) CONT.

VISTA Address*:	INDUSTRIAL HARD CHROME 5701 HOLLIS ST EMERYVILLE, CA 94608	VISTA ID#:	208172
		Distance/Direction:	0.06 MI / SE
		Plotted as:	Point

Map ID
6A

CERCLIS / SRC# 1955		EPA ID:	CAD980884399	
Agency Address:	SAME AS ABOVE			
NPL Status:	NOT A PROPOSED, CURRENT, OR DELETED NPL SITE			
Site Ownership:	UNKNOWN			
Lead Agency:	NO DETERMINATION			
Site Description:	NOT REPORTED			
Event Type:	Lead Agency:	Event Status:	Start Date:	Completion Date:
DISCOVERY	EPA FUND FINANCED	NOT REPORTED	NOT REPORTED	NOVEMBER 1, 1984
PRELIMINARY ASSESSMENT	STATE	NO FURTHER REMEDIAL ACTION PLANNED	NOT REPORTED	DECEMBER 1, 1987

Regional CERCLIS / SRC# 1884		EPA ID:	CAD980884399	
Agency Address:	SAME AS ABOVE			
Regional Utility Description:	NEW ERRIS SITE			

SCL - State Equivalent CERCLIS List / SRC# 1885		Agency ID:	01340107	
Agency Address:	INDUSTRIAL HARD CHROME 5701-5705 HOLLIS STREET EMERYVILLE, CA 94608			
Status:	NOT AN NPL SITE			
Facility Type:	NOT AVAILABLE			
Lead Agency:	NOT AVAILABLE			
State Status:	PRELIMINARY ASSESSMENT REQ-LOW			
Pollutant 1:	ACID SOLUTION 2>PH WITH METALS			
Pollutant 2:	UNKNOWN			
Pollutant 3:	UNKNOWN			

VISTA Address*:	SCHWABACKER-FREY 5733 PELLEDEAU EMERYVILLE, CA 94608	VISTA ID#:	929861
		Distance/Direction:	0.08 MI / S
		Plotted as:	Point

Map ID
6B

STATE LUST - State Leaking Underground Storage Tank / SRC# 1898		EPA/Agency ID:	N/A	
Agency Address:	SCHWABACKER-FREY 5733 PELLEDEAU EMERYVILLE, CA			
Tank Status:	NOT AVAILABLE			
Discovery Date:	JANUARY 27, 1987			
Media Affected:	SOIL/SAND/LAND			
Substance:	GASOLINE (UNSPECIFIED)			
Leak Cause:	UNAVAILABLE			
Remedial Action:	NO ACTION TAKEN			
Remedial Status 1:	NO ACTION TAKEN BY RESPONSIBLE PARTY			
Remedial Status 2:	NOT AVAILABLE			
Fields Not Reported:	Quantity (Units), Leak Source			



* VISTA address includes enhanced city and ZIP.

For more information call VISTA Environmental Information at 1 - 800 - 767 - 0403.

Report ID: 067740-001

Date of Report: March 3, 1995

Version 2.3

Page #22

PROPERTY AND THE ADJACENT AREA (within 1/8 mile) CONT.

Regional LUST - Regional Leaking Underground Storage Tank / SRC# 1721	Agency ID:	01-1307
--	-------------------	----------------

Agency Address:	SCHWABACKER FREY 5733 PELLEDEAU EMERYVILLE, CA
Tank Status:	NOT AVAILABLE
Discovery Date:	JANUARY 27, 1987
Media Affected:	SOIL/SAND/LAND
Substance:	GASOLINE (UNSPECIFIED)
Leak Cause:	STRUCTURAL FAILURE
Leak Source:	UNDERGROUND TANK
Remedial Action:	NO ACTION TAKEN
Remedial Status 1:	NO ACTION TAKEN BY RESPONSIBLE PARTY
Remedial Status 2:	NOT AVAILABLE
Fields Not Reported:	Quantity (Units)

CORTESE / SRC# 1082	EPA/Agency ID:	N/A
----------------------------	-----------------------	------------

Agency Address:	SCHWABACKER-FREY 5733 PELLEDEAU EMERYVILLE, CA
List Name:	LEAKING TANK
Site ID:	NOT REPORTED

VISTA Address*	HOLLIS STREET PROJECT 6050 HOLLIS ST EMERYVILLE, CA 94608	VISTA ID#:	929857
		Distance/Direction:	0.09 MI / N
		Plotted as:	Point

Map ID

7A

STATE LUST - State Leaking Underground Storage Tank / SRC# 1898	EPA/Agency ID:	N/A
--	-----------------------	------------

Agency Address:	SAME AS ABOVE
Tank Status:	NOT AVAILABLE
Discovery Date:	MARCH 8, 1989
Media Affected:	OTHER
Substance:	GASOLINE (UNSPECIFIED)
Leak Cause:	UNAVAILABLE
Remedial Action:	EXCAVATE TREAT
Remedial Status 1:	PRELIMINARY ASSESSMENT
Remedial Status 2:	NOT AVAILABLE
Fields Not Reported:	Quantity (Units), Leak Source

Regional LUST - Regional Leaking Underground Storage Tank / SRC# 1721	Agency ID:	01-0773
--	-------------------	----------------

Agency Address:	HOLLIS STREET PROJECT 6050 HOLLIS ST. EMERYVILLE, CA
Tank Status:	NOT AVAILABLE
Discovery Date:	JULY 15, 1987
Media Affected:	OTHER
Substance:	GASOLINE (UNSPECIFIED)
Leak Cause:	STRUCTURAL FAILURE
Leak Source:	UNDERGROUND TANK
Remedial Action:	EXCAVATE TREAT
Remedial Status 1:	PRELIMINARY ASSESSMENT
Remedial Status 2:	NOT AVAILABLE
Fields Not Reported:	Quantity (Units)



* VISTA address includes enhanced city and ZIP.

For more information call VISTA Environmental Information at 1 - 800 - 767 - 0403.

Report ID: 067740-001

Date of Report: March 3, 1995

Version 2.3

Page #23

PROPERTY AND THE ADJACENT AREA (within 1/8 mile) CONT.

CORTESE / SRC# 1082	EPA/Agency ID:	N/A
Agency Address:	SAME AS ABOVE	
List Name:	LEAKING TANK	
Site ID:	NOT REPORTED	

VISTA Address*:	US POSTAL SERVICE 6121 HOLLIS ST #8 EMERYVILLE, CA 94608	VISTA ID#:	4222653
		Distance/Direction:	0.12 MI / N
		Plotted as:	Point

Map ID
7B

STATE LUST - State Leaking Underground Storage Tank / SRC# 1898	EPA/Agency ID:	N/A
Agency Address:	SAME AS ABOVE	
Tank Status:	NOT AVAILABLE	
Media Affected:	SOIL/SAND/LAND	
Substance:	DIESEL	
Leak Cause:	UNAVAILABLE	
Remedial Action:	NO ACTION TAKEN	
Remedial Status 1:	NO ACTION TAKEN BY RESPONSIBLE PARTY	
Remedial Status 2:	NOT AVAILABLE	
Fields Not Reported:	Discovery Date, Quantity (Units), Leak Source	

Regional LUST - Regional Leaking Underground Storage Tank / SRC# 1721	Agency ID:	01-1737
--	------------	---------

Agency Address:	US POSTAL SERVICE 6121 HOLLIS ST #8 EMERYVILLE, CA	
Tank Status:	NOT AVAILABLE	
Discovery Date:	APRIL 22, 1993	
Media Affected:	SOIL/SAND/LAND	
Substance:	DIESEL	
Leak Cause:	UNKNOWN	
Leak Source:	REPORTED AS "UNKNOWN" BY AGENCY	
Remedial Action:	NO ACTION TAKEN	
Remedial Status 1:	NO ACTION TAKEN BY RESPONSIBLE PARTY	
Remedial Status 2:	NOT AVAILABLE	
Fields Not Reported:	Quantity (Units)	

VISTA Address*:	ITT GRINNELL PROPERTY 6121 HOLLIS STREET EMERYVILLE, CA 94608	VISTA ID#:	1154988
		Distance/Direction:	0.12 MI / N
		Plotted as:	Point

Map ID
7B

SCL - State Equivalent CERCLIS List / SRC# 1885	Agency ID:	01500101
--	------------	----------

Agency Address:	SAME AS ABOVE	
Status:	NOT AN NPL SITE	
Facility Type:	NOT AVAILABLE	
Lead Agency:	NOT AVAILABLE	
State Status:	PRELIMINARY ASSESSMENT REQ-MED	
Pollutant 1:	CONTAMINATED SOIL	
Pollutant 2:	POLYCHLORINATED BIPHENYLS MATERIAL WITH PCBs	
Pollutant 3:	UNKNOWN	



PROPERTY AND THE ADJACENT AREA (within 1/8 mile) CONT.

VISTA Address*	BROWN CALDWELL 1255 POWELL STREET EMERYVILLE, CA 94608	VISTA ID#	59436
		Distance/Direction	0.11 MI / E
		Plotted as:	Point
SCL - State Equivalent CERCLIS List / SRC# 1885		Agency ID:	01730006

Map ID
8A

Agency Address:	SAME AS ABOVE
Status:	NOT AN NPL SITE
Facility Type:	NOT AVAILABLE
Lead Agency:	NOT AVAILABLE
State Status:	NO FURTHER ACTION
Pollutant 1:	UNKNOWN
Pollutant 2:	UNKNOWN
Pollutant 3:	UNKNOWN

RCRA-LgGen - RCRA-Large Generator / SRC# 1832		EPA ID:	CAD981454697
Agency Address:	BROWN AND CALDWELL 1255 POWELL STREET EMERYVILLE, CA 94608		
Generator Class:	GENERATORS WHO GENERATE AT LEAST 1000 KG./MONTH OF NON-ACUTELY HAZARDOUS WASTE OR 1 KG./MONTH OF ACUTELY HAZARDOUS WASTE.		
Generator Requirements Violation:	NO		
Violation of Corrective Action Scheduled:	NO		
Land Requirements Violation:	NO		

RCRA-Violations / SRC# 2046		EPA ID:	CAD981454697
Agency Address:	BROWN AND CALDWELL 1255 POWELL STREET EMERYVILLE, CA 94608		
Violation Type:	GENERATOR-LAND BAN REQUIREMENTS		
Violation Date:	JANUARY 29, 1988		
Violation Class:	1		
Actual Compliance Date:	OCTOBER 24, 1988		
Scheduled Compliance Date:	NOT REPORTED		
Enforcement Number:	880919001		
Enforcement Agency:	EPA		
Action Date:	SEPTEMBER 19, 1988		
Action Type:	WRITTEN INFORMAL		
Penalty Assessed:	0		
Penalty Settlement:	0		

SITES IN THE SURROUNDING AREA (within 1/8 - 1/4 mile)

VISTA Address*	1240 POWELL BUILDING 1240 POWELL EMERYVILLE, CA 94608	VISTA ID#	1244840
		Distance/Direction	0.13 MI / E
		Plotted as:	Point
STATE UST - State Underground Storage Tank / SRC# 1612		EPA/Agency ID:	N/A

Map ID
8B

Agency Address:	SAME AS ABOVE		
Underground Tanks:	1		
Aboveground Tanks:	NOT REPORTED		
Tanks Removed:	NOT REPORTED		
Tank ID:	1	Tank Status:	ACTIVE/IN SERVICE
Tank Contents:	UNLEADED GAS	Leak Monitoring:	UNKNOWN
Tank Age:	NOT REPORTED	Tank Piping:	UNKNOWN
Tank Size (Units):	3500 (GALLONS)	Tank Material:	UNKNOWN



* VISTA address includes enhanced city and ZIP.

For more information call VISTA Environmental Information at 1 - 800 - 767 - 0403.

Report ID: 067740-001

Date of Report: March 3, 1995

Version 2.3

Page #25

SITES IN THE SURROUNDING AREA (within 1/8 - 1/4 mile) CONT.

Map ID

9

VISTA Address*	DUTRO COMPANY 1333 62ND STREET EMERYVILLE, CA 94608	VISTA ID#	130452
		Distance/Direction:	0.16 MI / N
		Plotted as:	Point
SCL - State Equivalent CERCLIS List / SRC# 1885		Agency ID:	01350015
Agency Address:	SAME AS ABOVE		
Status:	NOT AN NPL SITE		
Facility Type:	NOT AVAILABLE		
Lead Agency:	NOT AVAILABLE		
State Status:	NO FURTHER ACTION		
Pollutant 1:	UNKNOWN		
Pollutant 2:	UNKNOWN		
Pollutant 3:	UNKNOWN		
STATE LUST - State Leaking Underground Storage Tank / SRC# 1898		EPA/Agency ID:	N/A
Agency Address:	DUTRO COMPANY 1333 62ND ST EMERYVILLE, CA		
Tank Status:	NOT AVAILABLE		
Discovery Date:	MAY 30, 1990		
Media Affected:	OTHER		
Substance:	GASOLINE (UNSPECIFIED)		
Leak Cause:	UNAVAILABLE		
Remedial Action:	NO ACTION TAKEN		
Remedial Status 1:	NO ACTION TAKEN BY REPSONSIBLE PARTY		
Remedial Status 2:	NOT AVAILABLE		
Fields Not Reported:	Quantity (Units), Leak Source		
Regional LUST - Regional Leaking Underground Storage Tank / SRC# 1721		Agency ID:	01-0523
Agency Address:	DUTRO COMPANY 1333 62ND STREET EMERYVILLE, CA 94662		
Tank Status:	NOT AVAILABLE		
Discovery Date:	MAY 30, 1990		
Media Affected:	OTHER		
Substance:	GASOLINE (UNSPECIFIED)		
Leak Cause:	STRUCTURAL FAILURE		
Leak Source:	UNDERGROUND TANK		
Remedial Action:	NO ACTION TAKEN		
Remedial Status 1:	NO ACTION TAKEN BY REPSONSIBLE PARTY		
Remedial Status 2:	NOT AVAILABLE		
Fields Not Reported:	Quantity (Units)		
CORTESE / SRC# 1082		EPA/Agency ID:	N/A
Agency Address:	DUTRO COMPANY 1333 62ND ST EMERYVILLE, CA 94662		
List Name:	ABANDONED SITES PROGRAM INFORMATION SYSTEM INCLUDED IN CALSITES		
Site ID:	01350015		
CORTESE / SRC# 1082		EPA/Agency ID:	N/A
Agency Address:	DUTRO COMPANY 1333 62ND ST EMERYVILLE, CA 94662		
List Name:	FACILITY INDEX SYSTEM		
Site ID:	CAD009117367		



* VISTA address includes enhanced city and ZIP.

For more information call VISTA Environmental Information at 1 - 800 - 767 - 0403.

Report ID: 067740-001

Date of Report: March 3, 1995

Version 2.3

Page #26

SITES IN THE SURROUNDING AREA (within 1/8 - 1/4 mile) CONT.

CORTESE / SRC# 1082	EPA/Agency ID:	N/A
Agency Address:	DUTRO COMPANY 1333 62ND ST EMERYVILLE, CA 94662	
List Name:	HAZARDOUS WASTE INFORMATION SYSTEM	
Site ID:	CAD009117367	

CORTESE / SRC# 1082	EPA/Agency ID:	N/A
Agency Address:	DUTRO COMPANY 1333 62ND ST EMERYVILLE, CA 94662	
List Name:	LEAKING TANK	
Site ID:	NOT REPORTED	

VISTA Address*	CLEMENTINA LTD 5521 DOYLE ST EMERYVILLE, CA 94608	VISTA ID#	87587
		Distance/Direction:	0.17 MI / SE
		Plotted as:	Point

Map ID
10A

STATE LUST - State Leaking Underground Storage Tank / SRC# 1898	EPA/Agency ID:	N/A
Agency Address:	CLEMENTINA LTD 5521 DOYLE ST EMERYVILLE, CA 94608	
Tank Status:	NOT AVAILABLE	
Discovery Date:	MARCH 19, 1993	
Media Affected:	OTHER	
Substance:	DIESEL	
Leak Cause:	UNAVAILABLE	
Remedial Action:	NO ACTION TAKEN	
Remedial Status 1:	PRELIMINARY ASSESSMENT	
Remedial Status 2:	NOT AVAILABLE	
Fields Not Reported:	Quantity (Units), Leak Source	

Regional LUST - Regional Leaking Underground Storage Tank / SRC# 1721	Agency ID:	01-1306
Agency Address:	SAME AS ABOVE	
Tank Status:	NOT AVAILABLE	
Discovery Date:	DECEMBER 10, 1992	
Media Affected:	OTHER	
Substance:	DIESEL	
Leak Cause:	UNKNOWN	
Leak Source:	REPORTED AS "UNKNOWN" BY AGENCY	
Remedial Action:	NO ACTION TAKEN	
Remedial Status 1:	PRELIMINARY ASSESSMENT	
Remedial Status 2:	NOT AVAILABLE	
Fields Not Reported:	Quantity (Units)	

STATE UST - State Underground Storage Tank / SRC# 1612	EPA/Agency ID:	N/A	
Agency Address:	CLEMENTINA LTD. 5521 DOYLE EMERYVILLE, CA 94608		
Underground Tanks:	2		
Aboveground Tanks:	NOT REPORTED		
Tanks Removed:	NOT REPORTED		
Tank ID:	1	Tank Status:	CLOSED REMOVED
Tank Contents:	UNLEADED GAS	Leak Monitoring:	UNKNOWN
Tank Age:	NOT REPORTED	Tank Piping:	UNKNOWN
Tank Size (Units):	6000 (GALLONS)	Tank Material:	FIBERGLASS



* VISTA address includes enhanced city and ZIP.

For more information call VISTA Environmental Information at 1 - 800 - 767 - 0403.

Report ID: 067740-001

Date of Report: March 3, 1995

Version 2.3

Page #27

SITES IN THE SURROUNDING AREA (within 1/8 - 1/4 mile) CONT.

Tank ID:	2	Tank Status:	CLOSED
Tank Contents:	DIESEL	Leak Monitoring:	UNKNOWN
Tank Age:	NOT REPORTED	Tank Piping:	UNKNOWN
Tank Size (Units):	6000 (GALLONS)	Tank Material:	FIBERGLASS

VISTA Address*:	KARMICHAEL INDUSTRIES	VISTA ID#:	1154997
	5540 DOYLE STREET	Distance/Direction:	0.17 MI / SE
	EMERYVILLE, CA 94608	Plotted as:	Point

Map ID
10A

SCL - State Equivalent CERCLIS List / SRC# 1885	Agency ID:	01510015
--	-------------------	----------

Agency Address:	SAME AS ABOVE
Status:	NOT AN NPL SITE
Facility Type:	NOT AVAILABLE
Lead Agency:	NOT AVAILABLE
State Status:	NO FURTHER ACTION
Pollutant 1:	UNKNOWN
Pollutant 2:	UNKNOWN
Pollutant 3:	UNKNOWN

VISTA Address*:	CALIFORNIA SYRUP EXTRACT	VISTA ID#:	1249361
	1375 55TH ST	Distance/Direction:	0.20 MI / SE
	EMERYVILLE, CA 94608	Plotted as:	Point

Map ID
10B

STATE LUST - State Leaking Underground Storage Tank / SRC# 1898	EPA/Agency ID:	N/A
--	-----------------------	-----

Agency Address:	SAME AS ABOVE
Tank Status:	NOT AVAILABLE
Discovery Date:	JULY 22, 1993
Media Affected:	UNKNOWN
Substance:	GENERIC OR MIXED FUEL
Leak Cause:	UNAVAILABLE
Remedial Action:	NO ACTION TAKEN
Remedial Status 1:	NO ACTION TAKEN BY RESPONSIBLE PARTY
Remedial Status 2:	NOT AVAILABLE
Fields Not Reported:	Quantity (Units), Leak Source

Regional LUST - Regional Leaking Underground Storage Tank / SRC# 1721	Agency ID:	01-1754
--	-------------------	---------

Agency Address:	CALIFORNIA SYRUP AND EXTRACT 1375 - 55TH STREET EMERYVILLE, CA 94608
Tank Status:	NOT AVAILABLE
Discovery Date:	JULY 21, 1993
Media Affected:	UNKNOWN
Substance:	OTHER AUTO FUELS,OILS,FLUIDS
Leak Cause:	UNKNOWN
Leak Source:	REPORTED AS "UNKNOWN" BY AGENCY
Remedial Action:	NO ACTION TAKEN
Remedial Status 1:	NO ACTION TAKEN BY RESPONSIBLE PARTY
Remedial Status 2:	NOT AVAILABLE
Fields Not Reported:	Quantity (Units)



* VISTA address includes enhanced city and ZIP.

For more information call VISTA Environmental Information at 1 - 800 - 767 - 0403.

Report ID: 067740-001

Date of Report: March 3, 1995

Version 2.3

Page #28

SITES IN THE SURROUNDING AREA (within 1/8 - 1/4 mile) CONT.

VISTA Address*	CALIFORNIA SYRUP AND EXTRACT 1375 055TH EMERYVILLE, CA 94608	VISTA ID#:	4016076
		Distance/Direction:	0.20 MI / SE
		Plotted as:	Point

Map ID
10B

STATE UST - State Underground Storage Tank / SRC# 1612	EPA/Agency ID:	N/A
---	----------------	-----

Agency Address:	SAME AS ABOVE		
Underground Tanks:	3		
Aboveground Tanks:	NOT REPORTED		
Tanks Removed:	NOT REPORTED		
Tank ID:	1	Tank Status:	ACTIVE/IN SERVICE
Tank Contents:	REPORTED AS "UNKNOWN" BY AGENCY	Leak Monitoring:	UNKNOWN
Tank Age:	NOT REPORTED	Tank Piping:	UNKNOWN
Tank Size (Units):	10000 (GALLONS)	Tank Material:	UNKNOWN
Tank ID:	2	Tank Status:	ACTIVE/IN SERVICE
Tank Contents:	REPORTED AS "UNKNOWN" BY AGENCY	Leak Monitoring:	UNKNOWN
Tank Age:	NOT REPORTED	Tank Piping:	UNKNOWN
Tank Size (Units):	10000 (GALLONS)	Tank Material:	FIBERGLASS
Tank ID:	3	Tank Status:	ACTIVE/IN SERVICE
Tank Contents:	REPORTED AS "UNKNOWN" BY AGENCY	Leak Monitoring:	UNKNOWN
Tank Age:	NOT REPORTED	Tank Piping:	UNKNOWN
Tank Size (Units):	10000 (GALLONS)	Tank Material:	UNKNOWN

VISTA Address*	A J TRUCKING, INC 5600 SHELLMOUND ST EMERYVILLE, CA 94608	VISTA ID#:	1176851
		Distance/Direction:	0.17 MI / W
		Plotted as:	Point

Map ID
11A

STATE LUST - State Leaking Underground Storage Tank / SRC# 1898	EPA/Agency ID:	N/A
--	----------------	-----

Agency Address:	SAME AS ABOVE		
Tank Status:	NOT AVAILABLE		
Discovery Date:	MARCH 10, 1988		
Media Affected:	OTHER		
Substance:	GASOLINE (UNSPECIFIED)		
Leak Cause:	UNAVAILABLE		
Remedial Action:	EXCAVATE DISPOSE		
Remedial Status 1:	PRELIMINARY ASSESSMENT		
Remedial Status 2:	NOT AVAILABLE		
Fields Not Reported:	Quantity (Units), Leak Source		

Regional LUST - Regional Leaking Underground Storage Tank / SRC# 1721	Agency ID:	01-0012
--	------------	---------

Agency Address:	A J TRUCKING, INC 5600 SHELLMOUND EMERYVILLE, CA 94608		
Tank Status:	NOT AVAILABLE		
Discovery Date:	MARCH 10, 1988		
Media Affected:	OTHER		
Substance:	GASOLINE (UNSPECIFIED)		
Leak Cause:	STRUCTURAL FAILURE		
Leak Source:	UNDERGROUND TANK		
Remedial Action:	EXCAVATE DISPOSE		
Remedial Status 1:	PRELIMINARY ASSESSMENT		
Remedial Status 2:	NOT AVAILABLE		
Fields Not Reported:	Quantity (Units)		



SITES IN THE SURROUNDING AREA (within 1/8 - 1/4 mile) CONT.

STATE UST - State Underground Storage Tank / SRC# 1612		EPA/Agency ID:	N/A
Agency Address:	A J TRUCKING CO., INC. 5600 SHELLMOUND EMERYVILLE, CA 94608		
Underground Tanks:	1		
Aboveground Tanks:	NOT REPORTED		
Tanks Removed:	NOT REPORTED		
Tank ID:	1	Tank Status:	CLOSED REMOVED
Tank Contents:	LEADED GAS	Leak Monitoring:	UNKNOWN
Tank Age:	NOT REPORTED	Tank Piping:	UNKNOWN
Tank Size (Units):	1000 (GALLONS)	Tank Material:	BARE STEEL

CORTESE / SRC# 1082		EPA/Agency ID:	N/A
Agency Address:	A J TRUCKING INC 5600 SHELLMOUND EMERYVILLE, CA 94662		
List Name:	LEAKING TANK		
Site ID:	NOT REPORTED		

CORTESE / SRC# 1082		EPA/Agency ID:	N/A
Agency Address:	A J TRUCKING CO. INC. 5600 SHELLMOUND EMERYVILLE, CA 94662		
List Name:	UNDERGROUND TANK		
Site ID:	12648		

VISTA Address*:	POWER MACHINE CO. 5768 SHELLMOUND EMERYVILLE, CA 94608	VISTA ID#:	1248684
		Distance/Direction:	0.18 MI / W
		Plotted as:	Point

Map ID
11B

STATE UST - State Underground Storage Tank / SRC# 1612		EPA/Agency ID:	N/A
Agency Address:	SAME AS ABOVE		
Underground Tanks:	1		
Aboveground Tanks:	NOT REPORTED		
Tanks Removed:	NOT REPORTED		
Tank ID:	1	Tank Status:	CLOSED REMOVED
Tank Contents:	UNLEADED GAS	Leak Monitoring:	UNKNOWN
Tank Age:	NOT REPORTED	Tank Piping:	UNKNOWN
Tank Size (Units):	500 (GALLONS)	Tank Material:	UNKNOWN

VISTA Address*:	NIELSEN PROPERTY 5800 SHELLMOUND ST EMERYVILLE, CA 94608	VISTA ID#:	929864
		Distance/Direction:	0.18 MI / W
		Plotted as:	Point

Map ID
11B

STATE LUST - State Leaking Underground Storage Tank / SRC# 1898		EPA/Agency ID:	N/A
Agency Address:	NIELSEN PROPERTY 5800 SHELLMOUND ST EMERYVILLE, CA		
Tank Status:	NOT AVAILABLE		
Discovery Date:	MAY 21, 1988		
Media Affected:	SOIL/SAND/LAND		
Substance:	GASOLINE (UNSPECIFIED)		
Leak Cause:	UNAVAILABLE		
Remedial Action:	NO ACTION TAKEN		
Remedial Status 1:	NO ACTION TAKEN BY RESPONSIBLE PARTY		
Remedial Status 2:	NOT AVAILABLE		
Fields Not Reported:	Quantity (Units), Leak Source		



SITES IN THE SURROUNDING AREA (within 1/8 - 1/4 mile) CONT.

Regional LUST - Regional Leaking Underground Storage Tank / SRC# 1721		Agency ID:	01-1047
Agency Address:	NIELSEN PROPERTY 5800 SHELLMOUND ST EMERYVILLE, CA NOT AVAILABLE		
Tank Status:	NOT AVAILABLE		
Discovery Date:	MAY 21, 1988		
Media Affected:	SOIL/SAND/LAND		
Substance:	GASOLINE (UNSPECIFIED)		
Leak Cause:	STRUCTURAL FAILURE		
Leak Source:	UNDERGROUND TANK		
Remedial Action:	NO ACTION TAKEN		
Remedial Status 1:	NO ACTION TAKEN BY RESPONSIBLE PARTY		
Remedial Status 2:	NOT AVAILABLE		
Fields Not Reported:	Quantity (Units)		

CORTESE / SRC# 1082		EPA/Agency ID:	N/A
Agency Address:	SAME AS ABOVE		
List Name:	LEAKING TANK		
Site ID:	NOT REPORTED		

VISTA Address*:	SYBRON / KERR 5770 SHELLMOUND STREET EMERYVILLE, CA 94608	VISTA ID#:	1144145
		Distance/Direction:	0.18 MI / W
		Plotted as:	Point

Map ID
11B

SCL - State Equivalent CERCLIS List / SRC# 1885		Agency ID:	01220001
Agency Address:	SAME AS ABOVE		
Status:	NOT AN NPL SITE		
Facility Type:	NOT AVAILABLE		
Lead Agency:	NOT AVAILABLE		
State Status:	NO FURTHER ACTION		
Pollutant 1:	UNKNOWN		
Pollutant 2:	UNKNOWN		
Pollutant 3:	UNKNOWN		

VISTA Address*:	PORTER COATINGS 5900 CHRISTIE AVE EMERYVILLE, CA 94608	VISTA ID#:	335545
		Distance/Direction:	0.19 MI / W
		Plotted as:	Point

Map ID
11C

STATE UST - State Underground Storage Tank / SRC# 1612		EPA/Agency ID:	N/A
Agency Address:	PORTER COATINGS 5900 CHRISTIE EMERYVILLE, CA 94608		
Underground Tanks:	9		
Aboveground Tanks:	NOT REPORTED		
Tanks Removed:	NOT REPORTED		
Tank ID:	1	Tank Status:	CLOSED REMOVED
Tank Contents:	REPORTED AS "UNKNOWN" BY AGENCY	Leak Monitoring:	UNKNOWN
Tank Age:	NOT REPORTED	Tank Piping:	UNKNOWN
Tank Size (Units):	4000 (GALLONS)	Tank Material:	BARE STEEL
Tank ID:	2	Tank Status:	CLOSED REMOVED
Tank Contents:	REPORTED AS "UNKNOWN" BY AGENCY	Leak Monitoring:	UNKNOWN
Tank Age:	NOT REPORTED	Tank Piping:	UNKNOWN
Tank Size (Units):	2000 (GALLONS)	Tank Material:	BARE STEEL



* VISTA address includes enhanced city and ZIP.

For more information call VISTA Environmental Information at 1 - 800 - 767 - 0403.

Report ID: 067740-001

Date of Report: March 3, 1995

Version 2.3

Page #31

SITES IN THE SURROUNDING AREA (within 1/8 - 1/4 mile) CONT.

Tank ID:	3	Tank Status:	CLOSED REMOVED
Tank Contents:	REPORTED AS "UNKNOWN" BY AGENCY	Leak Monitoring:	UNKNOWN
Tank Age:	NOT REPORTED	Tank Piping:	UNKNOWN
Tank Size (Units):	2000 (GALLONS)	Tank Material:	BARE STEEL
Tank ID:	4	Tank Status:	CLOSED REMOVED
Tank Contents:	REPORTED AS "UNKNOWN" BY AGENCY	Leak Monitoring:	UNKNOWN
Tank Age:	NOT REPORTED	Tank Piping:	UNKNOWN
Tank Size (Units):	2000 (GALLONS)	Tank Material:	BARE STEEL
Tank ID:	5	Tank Status:	CLOSED REMOVED
Tank Contents:	REPORTED AS "UNKNOWN" BY AGENCY	Leak Monitoring:	UNKNOWN
Tank Age:	NOT REPORTED	Tank Piping:	UNKNOWN
Tank Size (Units):	2000 (GALLONS)	Tank Material:	BARE STEEL
Tank ID:	6	Tank Status:	CLOSED REMOVED
Tank Contents:	AGENCY REPORTS THE UNDEFINED TERM "OTHER"	Leak Monitoring:	UNKNOWN
Tank Age:	NOT REPORTED	Tank Piping:	UNKNOWN
Tank Size (Units):	2000 (GALLONS)	Tank Material:	BARE STEEL
Tank ID:	7	Tank Status:	CLOSED REMOVED
Tank Contents:	REPORTED AS "UNKNOWN" BY AGENCY	Leak Monitoring:	UNKNOWN
Tank Age:	NOT REPORTED	Tank Piping:	UNKNOWN
Tank Size (Units):	2000 (GALLONS)	Tank Material:	BARE STEEL
Tank ID:	8	Tank Status:	CLOSED REMOVED
Tank Contents:	AGENCY REPORTS THE UNDEFINED TERM "OTHER"	Leak Monitoring:	UNKNOWN
Tank Age:	NOT REPORTED	Tank Piping:	UNKNOWN
Tank Size (Units):	2000 (GALLONS)	Tank Material:	BARE STEEL
Tank ID:	9	Tank Status:	CLOSED REMOVED
Tank Contents:	REPORTED AS "UNKNOWN" BY AGENCY	Leak Monitoring:	UNKNOWN
Tank Age:	NOT REPORTED	Tank Piping:	UNKNOWN
Tank Size (Units):	2000 (GALLONS)	Tank Material:	BARE STEEL

VISTA Address*	LATHROP CONSTRUCTION CO. CORPO 5817 SHELLMOUND EMERYVILLE, CA 94608	VISTA ID#	1253036
		Distance/Direction:	0.19 MI / W
		Plotted as:	Point

Map ID
11D

STATE UST - State Underground Storage Tank / SRC# 1612 EPA/Agency ID: N/A

Agency Address: SAME AS ABOVE
 Underground Tanks: 1
 Aboveground Tanks: NOT REPORTED
 Tanks Removed: NOT REPORTED

Tank ID:	1	Tank Status:	CLOSED REMOVED
Tank Contents:	LEADED GAS	Leak Monitoring:	UNKNOWN
Tank Age:	NOT REPORTED	Tank Piping:	UNKNOWN
Tank Size (Units):	3000 (GALLONS)	Tank Material:	UNKNOWN



SITES IN THE SURROUNDING AREA (within 1/8 - 1/4 mile) CONT.

VISTA Address*	FISHER BERKELEY CORPORATION 5800 CHRISTIE AVENUE EMERYVILLE, CA 94608	VISTA ID#:	1592421
		Distance/Direction:	0.20 MI / W
		Plotted as:	Point
SCL - State Equivalent CERCLIS List / SRC# 1885		Agency ID:	01360013
Agency Address:		SAME AS ABOVE	
Status:		NOT AN NPL SITE	
Facility Type:		NOT AVAILABLE	
Lead Agency:		NOT AVAILABLE	
State Status:		NO FURTHER ACTION	
Pollutant 1:		UNKNOWN	
Pollutant 2:		UNKNOWN	
Pollutant 3:		UNKNOWN	

Map ID
11D

VISTA Address*	VACU-DRY COMPANY 5801 CHRISTIE AVENUE EMERYVILLE, CA 94608	VISTA ID#:	1143554
		Distance/Direction:	0.21 MI / W
		Plotted as:	Point
SCL - State Equivalent CERCLIS List / SRC# 1885		Agency ID:	01200005
Agency Address:		SAME AS ABOVE	
Status:		NOT AN NPL SITE	
Facility Type:		NOT AVAILABLE	
Lead Agency:		NOT AVAILABLE	
State Status:		NO FURTHER ACTION	
Pollutant 1:		UNKNOWN	
Pollutant 2:		UNKNOWN	
Pollutant 3:		UNKNOWN	

Map ID
11D

VISTA Address*	WEATHERFORD BMW 5903 CHRISTIE AVE EMERYVILLE, CA 94608	VISTA ID#:	1153361
		Distance/Direction:	0.20 MI / W
		Plotted as:	Point
STATE LUST - State Leaking Underground Storage Tank / SRC# 1898		EPA/Agency ID:	N/A
Agency Address:		SAME AS ABOVE	
Tank Status:		NOT AVAILABLE	
Discovery Date:		MAY 8, 1989	
Media Affected:		OTHER	
Substance:		GASOLINE (UNSPECIFIED)	
Leak Cause:		UNAVAILABLE	
Remedial Action:		EXCAVATE DISPOSE	
Remedial Status 1:		CASE CLOSED/CLEANUP COMPLETE	
Remedial Status 2:		NOT AVAILABLE	
Fields Not Reported:		Quantity (Units), Leak Source	

Map ID
11E



* VISTA address includes enhanced city and ZIP.

For more information call VISTA Environmental Information at 1 - 800 - 767 - 0403.

Report ID: 067740-001

Date of Report: March 3, 1995

Version 2.3

Page #33

SITES IN THE SURROUNDING AREA (within 1/8 - 1/4 mile) CONT.

Regional LUST - Regional Leaking Underground Storage Tank / SRC# 1721	Agency ID:	01-1651
--	------------	---------

Agency Address:	WEATHERFORD BMW 5903 CHRISTIE EMERYVILLE, CA 95608
Tank Status:	NOT AVAILABLE
Discovery Date:	APRIL 18, 1989
Media Affected:	OTHER
Substance:	GASOLINE (UNSPECIFIED)
Leak Cause:	STRUCTURAL FAILURE
Leak Source:	UNDERGROUND TANK
Remedial Action:	EXCAVATE DISPOSE
Remedial Status 1:	CASE CLOSED/CLEANUP COMPLETE
Remedial Status 2:	NOT AVAILABLE
Fields Not Reported:	Quantity (Units)

STATE UST - State Underground Storage Tank / SRC# 1612	EPA/Agency ID:	N/A
---	----------------	-----

Agency Address:	WEATHERFORD BMW, INC. 5903 CHRISTIE AVE E BAY EMERYVILLE, CA 94608		
Underground Tanks:	1		
Aboveground Tanks:	NOT REPORTED		
Tanks Removed:	NOT REPORTED		
Tank ID:	1	Tank Status:	CLOSED REMOVED
Tank Contents:	UNLEADED GAS	Leak Monitoring:	UNKNOWN
Tank Age:	NOT REPORTED	Tank Piping:	UNKNOWN
Tank Size (Units):	2000 (GALLONS)	Tank Material:	UNKNOWN

CORTESE / SRC# 1082	EPA/Agency ID:	N/A
----------------------------	----------------	-----

Agency Address:	WEATHERFORD BMW 5903 CHRISTIE AVE EMERYVILLE, CA 95608
List Name:	LEAKING TANK
Site ID:	NOT REPORTED

VISTA Address*:	MARKETPLACE CHRISTIE AT SHELLMOUND EMERYVILLE, CA 94608	VISTA ID#:	1146196
		Distance/Direction:	0.20 MI / W
		Plotted as:	Point

Map ID
11E

SCL - State Equivalent CERCLIS List / SRC# 1885	Agency ID:	01280005
--	------------	----------

Agency Address:	SAME AS ABOVE
Status:	NOT AN NPL SITE
Facility Type:	NOT AVAILABLE
Lead Agency:	NOT AVAILABLE
State Status:	NO FURTHER ACTION
Pollutant 1:	UNKNOWN
Pollutant 2:	UNKNOWN
Pollutant 3:	UNKNOWN



* VISTA address includes enhanced city and ZIP.

For more information call VISTA Environmental Information at 1 - 800 - 767 - 0403.

Report ID: 067740-001

Date of Report: March 3, 1995

Version 2.3

Page #34

SITES IN THE SURROUNDING AREA (within 1/8 - 1/4 mile) CONT.

VISTA Address*	EAST COAST SPECIALITIES 1601 63RD STREET EMERYVILLE, CA 94608	VISTA ID#	1592778
		Distance/Direction	0.19 MI / NW
		Plotted as:	Point
SCL - State Equivalent CERCLIS List / SRC# 1885		Agency ID:	01510019
Agency Address:	SAME AS ABOVE		
Status:	NOT AN NPL SITE		
Facility Type:	NOT AVAILABLE		
Lead Agency:	NOT AVAILABLE		
State Status:	NO FURTHER ACTION		
Pollutant 1:	UNKNOWN		
Pollutant 2:	UNKNOWN		
Pollutant 3:	UNKNOWN		

Map ID
12A

VISTA Address*	FEDERAL EXPRESS CORP 1600 63RD ST EMERYVILLE, CA 94608	VISTA ID#	3775342
		Distance/Direction	0.20 MI / NW
		Plotted as:	Point
CORTESE / SRC# 1082		EPA/Agency ID:	N/A
Agency Address:	FEDERAL EXPRESS CORP 1600 63RD ST EMERYVILLE, CA		
List Name:	HAZARDOUS WASTE INFORMATION SYSTEM		
Site ID:	CAL000029366		

Map ID
12A

CORTESE / SRC# 1082		EPA/Agency ID:	N/A
Agency Address:	FEDERAL EXPRESS CORPORATION 1600 63RD ST EMERYVILLE, CA		
List Name:	HAZARDOUS WASTE INFORMATION SYSTEM		
Site ID:	CAL000039990		

VISTA Address*	PETERSON MANUFACTURING CO. 1600 63RD ST EMERYVILLE, CA 94608	VISTA ID#	327086
		Distance/Direction	0.20 MI / NW
		Plotted as:	Point
STATE LUST - State Leaking Underground Storage Tank / SRC# 1898		EPA/Agency ID:	N/A
Agency Address:	SAME AS ABOVE		
Tank Status:	NOT AVAILABLE		
Discovery Date:	MARCH 7, 1988		
Media Affected:	OTHER		
Substance:	GASOLINE (UNSPECIFIED)		
Leak Cause:	UNAVAILABLE		
Remedial Action:	ENHANCED BIODEGRADATION		
Remedial Status 1:	REM INVEST/FEASIBILITY STUDY		
Remedial Status 2:	NOT AVAILABLE		
Fields Not Reported:	Quantity (Units), Leak Source		

Map ID
12A



* VISTA address includes enhanced city and ZIP.

For more information call VISTA Environmental Information at 1 - 800 - 767 - 0403.

Report ID: 067740-001

Date of Report: March 3, 1995

Version 2.3

Page #35

SITES IN THE SURROUNDING AREA (within 1/8 - 1/4 mile) CONT.

Regional LUST - Regional Leaking Underground Storage Tank / SRC# 1721		Agency ID:	01-1159
Agency Address:	PETERSON MFG CO INC 1600 63RD ST OAKLAND, CA 94608		
Tank Status:	NOT AVAILABLE		
Discovery Date:	FEBRUARY 1, 1988		
Media Affected:	OTHER		
Substance:	GASOLINE (UNSPECIFIED)		
Leak Cause:	STRUCTURAL FAILURE		
Leak Source:	UNDERGROUND TANK		
Remedial Action:	ENHANCED BIODEGRADATION		
Remedial Status 1:	REM INVEST/FEASABILITY STUDY		
Remedial Status 2:	NOT AVAILABLE		
Fields Not Reported:	Quantity (Units)		

CORTESE / SRC# 1082		EPA/Agency ID:	N/A
Agency Address:	PETERSON MFG CO INC 1600 63RD ST EMERYVILLE, CA		
List Name:	FACILITY INDEX SYSTEM		
Site ID:	CAD041840729		

CORTESE / SRC# 1082		EPA/Agency ID:	N/A
Agency Address:	PETERSON MANUFACTURING CO. 1600 63RD ST EMERYVILLE, CA		
List Name:	LEAKING TANK		
Site ID:	NOT REPORTED		

VISTA Address*:	PETERSON MFG. CO. 1600 063RD EMERYVILLE, CA 94608	VISTA ID#:	4016112
		Distance/Direction:	0.20 MI / NW
		Plotted as:	Point

Map ID
12A

STATE UST - State Underground Storage Tank / SRC# 1612		EPA/Agency ID:	N/A
Agency Address:	SAME AS ABOVE		
Underground Tanks:	4		
Aboveground Tanks:	NOT REPORTED		
Tanks Removed:	NOT REPORTED		
Tank ID:	1	Tank Status:	CLOSED REMOVED
Tank Contents:	DIESEL	Leak Monitoring:	UNKNOWN
Tank Age:	NOT REPORTED	Tank Piping:	UNKNOWN
Tank Size (Units):	10000 (GALLONS)	Tank Material:	UNKNOWN
Tank ID:	2	Tank Status:	CLOSED REMOVED
Tank Contents:	REPORTED AS "UNKNOWN" BY AGENCY	Leak Monitoring:	UNKNOWN
Tank Age:	NOT REPORTED	Tank Piping:	UNKNOWN
Tank Size (Units):	10000 (GALLONS)	Tank Material:	UNKNOWN
Tank ID:	3	Tank Status:	CLOSED REMOVED
Tank Contents:	DIESEL	Leak Monitoring:	UNKNOWN
Tank Age:	NOT REPORTED	Tank Piping:	UNKNOWN
Tank Size (Units):	10000 (GALLONS)	Tank Material:	UNKNOWN
Tank ID:	4	Tank Status:	CLOSED REMOVED
Tank Contents:	REPORTED AS "UNKNOWN" BY AGENCY	Leak Monitoring:	UNKNOWN
Tank Age:	NOT REPORTED	Tank Piping:	UNKNOWN
Tank Size (Units):	10000 (GALLONS)	Tank Material:	UNKNOWN



* VISTA address includes enhanced city and ZIP.

For more information call VISTA Environmental Information at 1 - 800 - 767 - 0403.

Report ID: 067740-001

Date of Report: March 3, 1995

Version 2.3

Page #36

SITES IN THE SURROUNDING AREA (within 1/8 - 1/4 mile) CONT.

VISTA Address*	EMERYVILLE FIRE DEPARTMENT		VISTA ID#	1241216
	6303 HOLLIS		Distance/Direction	0.21 MI / N
	EMERYVILLE, CA 94608		Plotted as:	Point
STATE UST - State Underground Storage Tank / SRC# 1612			EPA/Agency ID:	N/A
Agency Address:		SAME AS ABOVE		
Underground Tanks:		3		
Aboveground Tanks:		NOT REPORTED		
Tanks Removed:		NOT REPORTED		
Tank ID:	1	Tank Status:	ACTIVE/IN SERVICE	
Tank Contents:	DIESEL	Leak Monitoring:	UNKNOWN	
Tank Age:	NOT REPORTED	Tank Piping:	UNKNOWN	
Tank Size (Units):	1000 (GALLONS)	Tank Material:	BARE STEEL	
Tank ID:	2	Tank Status:	ACTIVE/IN SERVICE	
Tank Contents:	UNLEADED GAS	Leak Monitoring:	UNKNOWN	
Tank Age:	NOT REPORTED	Tank Piping:	UNKNOWN	
Tank Size (Units):	550 (GALLONS)	Tank Material:	BARE STEEL	
Tank ID:	3	Tank Status:	ACTIVE/IN SERVICE	
Tank Contents:	DIESEL	Leak Monitoring:	UNKNOWN	
Tank Age:	NOT REPORTED	Tank Piping:	UNKNOWN	
Tank Size (Units):	350 (GALLONS)	Tank Material:	UNKNOWN	

Map ID
12B

VISTA Address*	A J TRUCKING CO., INC.		VISTA ID#	3193437
	6150 CHRISTIE		Distance/Direction	0.19 MI / W
	EMERYVILLE, CA 94608		Plotted as:	Point
STATE UST - State Underground Storage Tank / SRC# 1612			EPA/Agency ID:	N/A
Agency Address:		SAME AS ABOVE		
Underground Tanks:		1		
Aboveground Tanks:		NOT REPORTED		
Tanks Removed:		NOT REPORTED		
Tank ID:	1	Tank Status:	CLOSED REMOVED	
Tank Contents:	DIESEL	Leak Monitoring:	UNKNOWN	
Tank Age:	NOT REPORTED	Tank Piping:	UNKNOWN	
Tank Size (Units):	7500 (GALLONS)	Tank Material:	BARE STEEL	

Map ID
13A

VISTA Address*	FELIX TANK EXCAVATION SITE		VISTA ID#	1592422
	6202 CHRISTIE		Distance/Direction	0.20 MI / W
	EMERYVILLE, CA 94608		Plotted as:	Point
CORTESE / SRC# 1082			EPA/Agency ID:	N/A
Agency Address:		SAME AS ABOVE		
List Name:		LEAKING TANK		
Site ID:		NOT REPORTED		

Map ID
13B



* VISTA address includes enhanced city and ZIP.

For more information call VISTA Environmental Information at 1 - 800 - 767 - 0403.

Report ID: 067740-001

Date of Report: March 3, 1995

Version 2.3

Page #37

SITES IN THE SURROUNDING AREA (within 1/8 - 1/4 mile) CONT.

Map ID

13B

VISTA Address* KING KNIGHT CO 6202 CHRISTIE AVE EMERYVILLE, CA 94608	VISTA ID# 1238838
	Distance/Direction: 0.21 MI / W
	Plotted as: Point
STATE LUST - State Leaking Underground Storage Tank / SRC# 1898	EPA/Agency ID: N/A
Agency Address: SAME AS ABOVE Tank Status: NOT AVAILABLE Discovery Date: JUNE 6, 1990 Media Affected: OTHER Substance: DIESEL Leak Cause: UNAVAILABLE Remedial Action: NO ACTION TAKEN Remedial Status 1: CASE CLOSED/CLEANUP COMPLETE Remedial Status 2: NOT AVAILABLE Fields Not Reported: Quantity (Units), Leak Source	
Regional LUST - Regional Leaking Underground Storage Tank / SRC# 1721	Agency ID: 01-0617
Agency Address: KING-KNIGHT COMPANY 6202 CHRISTIE AVENUE EMERYVILLE, CA 94662 Tank Status: NOT AVAILABLE Discovery Date: JUNE 6, 1990 Media Affected: OTHER Substance: DIESEL Leak Cause: STRUCTURAL FAILURE Leak Source: UNDERGROUND TANK Remedial Action: NO ACTION TAKEN Remedial Status 1: CASE CLOSED/CLEANUP COMPLETE Remedial Status 2: NOT AVAILABLE Fields Not Reported: Quantity (Units)	
STATE UST - State Underground Storage Tank / SRC# 1612	EPA/Agency ID: N/A
Agency Address: KING-KNIGHT COMPANY 6202 CHRISTIE EMERYVILLE, CA 94662 Underground Tanks: 2 Aboveground Tanks: NOT REPORTED Tanks Removed: NOT REPORTED	
Tank ID: 1 Tank Contents: DIESEL Tank Age: NOT REPORTED Tank Size (Units): 1000 (GALLONS)	Tank Status: CLOSED REMOVED Leak Monitoring: UNKNOWN Tank Piping: UNKNOWN Tank Material: BARE STEEL
Tank ID: 2 Tank Contents: OIL(NOT SPECIFIED) Tank Age: NOT REPORTED Tank Size (Units): 500 (GALLONS)	Tank Status: CLOSED REMOVED Leak Monitoring: UNKNOWN Tank Piping: UNKNOWN Tank Material: BARE STEEL



* VISTA address includes enhanced city and ZIP.

For more information call VISTA Environmental Information at 1 - 800 - 767 - 0403.

Report ID: 067740-001

Date of Report: March 3, 1995

Version 2.3

Page #38

SITES IN THE SURROUNDING AREA (within 1/8 - 1/4 mile) CONT.

VISTA Address*	CALIFORNIA PHOTO SERVICE 5440 HOLLIS STREET EMERYVILLE, CA 94608	VISTA ID#	1155112
		Distance/Direction	0.19 MI / SE
		Plotted as:	Point
SCL - State Equivalent CERCLIS List / SRC# 1885		Agency ID:	01730024
Agency Address:	SAME AS ABOVE		
Status:	NOT AN NPL SITE		
Facility Type:	NOT AVAILABLE		
Lead Agency:	NOT AVAILABLE		
State Status:	NO FURTHER ACTION		
Pollutant 1:	UNKNOWN		
Pollutant 2:	UNKNOWN		
Pollutant 3:	UNKNOWN		

Map ID
14A

VISTA Address*	PROVENZANO AND ASSOCIATES 1303 STANFORD AVENUE EMERYVILLE, CA 94608	VISTA ID#	1155169
		Distance/Direction	0.20 MI / E
		Plotted as:	Point
SCL - State Equivalent CERCLIS List / SRC# 1885		Agency ID:	01730098
Agency Address:	SAME AS ABOVE		
Status:	NOT AN NPL SITE		
Facility Type:	NOT AVAILABLE		
Lead Agency:	NOT AVAILABLE		
State Status:	PRELIMINARY ASSESSMENT REQ-LOW		
Pollutant 1:	UNKNOWN		
Pollutant 2:	UNKNOWN		
Pollutant 3:	UNKNOWN		

Map ID
15A

VISTA Address*	KITE MAKERS 5813 FREMONT ST EMERYVILLE, CA 94608	VISTA ID#	4222587
		Distance/Direction	0.20 MI / E
		Plotted as:	Point
STATE LUST - State Leaking Underground Storage Tank / SRC# 1898		EPA/Agency ID:	N/A
Agency Address:	KITE MAKERS 5813 FREMONT ST OAKLAND, CA 94608		
Tank Status:	NOT AVAILABLE		
Media Affected:	SOIL/SAND/LAND		
Substance:	GASOLINE (UNSPECIFIED)		
Leak Cause:	UNAVAILABLE		
Remedial Action:	EXCAVATE DISPOSE		
Remedial Status 1:	NO ACTION TAKEN BY REPSONSIBLE PARTY		
Remedial Status 2:	NOT AVAILABLE		
Fields Not Reported:	Discovery Date, Quantity (Units), Leak Source		

Map ID
15B



* VISTA address includes enhanced city and ZIP.

For more information call VISTA Environmental Information at 1 - 800 - 767 - 0403.

Report ID: 067740-001

Date of Report: March 3, 1995

Version 2.3

Page #39

SITES IN THE SURROUNDING AREA (within 1/8 - 1/4 mile) CONT.

Regional LUST - Regional Leaking Underground Storage Tank / SRC# 1721		Agency ID:	01-1782
Agency Address:	KITE MAKERS 5813 FREMONT ST OAKLAND, CA		
Tank Status:	NOT AVAILABLE		
Discovery Date:	JULY 19, 1990		
Media Affected:	SOIL/SAND/LAND		
Substance:	GASOLINE (UNSPECIFIED)		
Leak Cause:	UNKNOWN		
Leak Source:	REPORTED-AS "UNKNOWN" BY AGENCY		
Remedial Action:	EXCAVATE DISPOSE		
Remedial Status 1:	NO ACTION TAKEN BY REPSONSIBLE PARTY		
Remedial Status 2:	NOT AVAILABLE		
Fields Not Reported:	Quantity (Units)		

VISTA Address*	GARY JENSEN 5813 FREMONT EMERYVILLE, CA 94608	VISTA ID#	1249266
		Distance/Direction:	0.20 MI / E
		Plotted as:	Point

Map ID
15B

STATE UST - State Underground Storage Tank / SRC# 1612		EPA/Agency ID:	N/A
Agency Address:	GARY JENSEN 5813 FREMONT OAKLAND, CA 94608		
Underground Tanks:	1		
Aboveground Tanks:	NOT REPORTED		
Tanks Removed:	NOT REPORTED		
Tank ID:	1	Tank Status:	CLOSED REMOVED
Tank Contents:	OIL (NOT SPECIFIED)	Leak Monitoring:	UNKNOWN
Tank Age:	NOT REPORTED	Tank Piping:	UNKNOWN
Tank Size (Units):	1 (GALLONS)	Tank Material:	UNKNOWN

VISTA Address*	UTILITY PRODUCTS INC 1212 POWELL STREET EMERYVILLE, CA 94608	VISTA ID#	1150236
		Distance/Direction:	0.22 MI / E
		Plotted as:	Point

Map ID
15C

SCL - State Equivalent CERCLIS List / SRC# 1885		Agency ID:	01340104
Agency Address:	SAME AS ABOVE		
Status:	NOT AN NPL SITE		
Facility Type:	NOT AVAILABLE		
Lead Agency:	NOT AVAILABLE		
State Status:	NO FURTHER ACTION		
Pollutant 1:	UNKNOWN		
Pollutant 2:	UNKNOWN		
Pollutant 3:	UNKNOWN		



* VISTA address includes enhanced city and ZIP.

For more information call VISTA Environmental Information at 1 - 800 - 767 - 0403.

Report ID: 067740-001

Date of Report: March 3, 1995

Version 2.3

Page #40

SITES IN THE SURROUNDING AREA (within 1/8 - 1/4 mile) CONT.

VISTA Address*	BRASS BEDS OF SAN FRANCISCO 6290 OVERLAND EMERYVILLE, CA 94608	VISTA ID#	1144960
		Distance/Direction:	0.20 MI / NW
		Plotted as:	Point
SCL - State Equivalent CERCLIS List / SRC# 1885		Agency ID:	01250001
Agency Address:	SAME AS ABOVE		
Status:	NOT AN NPL SITE		
Facility Type:	NOT AVAILABLE		
Lead Agency:	NOT AVAILABLE		
State Status:	NO FURTHER ACTION		
Pollutant 1:	UNKNOWN		
Pollutant 2:	UNKNOWN		
Pollutant 3:	UNKNOWN		

Map ID

16

VISTA Address*	MAND N TRUCKLINE 6245 CHRISTIE AVENUE EMERYVILLE, CA 94608	VISTA ID#	1154656
		Distance/Direction:	0.23 MI / W
		Plotted as:	Point
SCL - State Equivalent CERCLIS List / SRC# 1885		Agency ID:	01420002
Agency Address:	SAME AS ABOVE		
Status:	NOT AN NPL SITE		
Facility Type:	NOT AVAILABLE		
Lead Agency:	NOT AVAILABLE		
State Status:	NO FURTHER ACTION		
Pollutant 1:	UNKNOWN		
Pollutant 2:	UNKNOWN		
Pollutant 3:	UNKNOWN		

Map ID

17

VISTA Address*	BP OIL/MOBIL 1700 POWELL ST EMERYVILLE, CA 94608	VISTA ID#	1595572
		Distance/Direction:	0.24 MI / W
		Plotted as:	Point
STATE LUST - State Leaking Underground Storage Tank / SRC# 1898		EPA/Agency ID:	N/A
Agency Address:	SAME AS ABOVE		
Tank Status:	NOT AVAILABLE		
Discovery Date:	MAY 8, 1989		
Media Affected:	SOIL/SAND/LAND		
Substance:	WASTE OIL		
Leak Cause:	UNAVAILABLE		
Remedial Action:	NO ACTION TAKEN		
Remedial Status 1:	NO ACTION TAKEN BY RESPONSIBLE PARTY		
Remedial Status 2:	NOT AVAILABLE		
Fields Not Reported:	Quantity (Units), Leak Source		

Map ID

18



* VISTA address includes enhanced city and ZIP.

For more information call VISTA Environmental Information at 1 - 800 - 767 - 0403.

Report ID: 067740-001

Date of Report: March 3, 1995

Version 2.3

Page #41

SITES IN THE SURROUNDING AREA (within 1/8 - 1/4 mile) CONT.

Regional LUST - Regional Leaking Underground Storage Tank / SRC# 1721		Agency ID:	01-0222
Agency Address:	BP OIL/MOBIL 1700 POWELL ST EMERYVILLE, CA		
Tank Status:	NOT AVAILABLE		
Discovery Date:	MAY 2, 1989		
Media Affected:	SOIL/SAND/LAND		
Substance:	WASTE OIL		
Leak Cause:	STRUCTURAL FAILURE		
Leak Source:	UNDERGROUND TANK		
Remedial Action:	NO ACTION TAKEN		
Remedial Status 1:	NO ACTION TAKEN BY RESPONSIBLE PARTY		
Remedial Status 2:	NOT AVAILABLE		
Fields Not Reported:	Quantity (Units)		
STATE UST - State Underground Storage Tank / SRC# 1612		EPA/Agency ID:	N/A
Agency Address:	BP OIL CO FAC SITE NO 11126 1700 POWELL EMERYVILLE, CA 94608		
Underground Tanks:	4		
Aboveground Tanks:	NOT REPORTED		
Tanks Removed:	NOT REPORTED		
Tank ID:	1	Tank Status:	ACTIVE/IN SERVICE
Tank Contents:	UNLEADED GAS	Leak Monitoring:	UNKNOWN
Tank Age:	NOT REPORTED	Tank Piping:	FIBERGLASS
Tank Size (Units):	10000 (GALLONS)	Tank Material:	FIBERGLASS
Tank ID:	2	Tank Status:	ACTIVE/IN SERVICE
Tank Contents:	UNLEADED GAS	Leak Monitoring:	UNKNOWN
Tank Age:	NOT REPORTED	Tank Piping:	FIBERGLASS
Tank Size (Units):	10000 (GALLONS)	Tank Material:	FIBERGLASS
Tank ID:	3	Tank Status:	ACTIVE/IN SERVICE
Tank Contents:	UNLEADED GAS	Leak Monitoring:	UNKNOWN
Tank Age:	NOT REPORTED	Tank Piping:	FIBERGLASS
Tank Size (Units):	6000 (GALLONS)	Tank Material:	FIBERGLASS
Tank ID:	4	Tank Status:	ACTIVE/IN SERVICE
Tank Contents:	OIL (NOT SPECIFIED)	Leak Monitoring:	UNKNOWN
Tank Age:	NOT REPORTED	Tank Piping:	FIBERGLASS
Tank Size (Units):	1000 (GALLONS)	Tank Material:	FIBERGLASS
CORTESE / SRC# 1082		EPA/Agency ID:	N/A
Agency Address:	BP OIL COMPANY 1700 POWELL ST EMERYVILLE, CA 94408		
List Name:	HAZARDOUS WASTE INFORMATION SYSTEM		
Site ID:	CAL000035352		
CORTESE / SRC# 1082		EPA/Agency ID:	N/A
Agency Address:	BP OIL/MOBIL 1700 POWELL ST EMERYVILLE, CA 94408		
List Name:	LEAKING TANK		
Site ID:	NOT REPORTED		



SITES IN THE SURROUNDING AREA (within 1/4 - 1/2 mile)

VISTA Address*	BERKELEY FARMS 1313 53RD AVE OAKLAND, CA 94601	VISTA ID#	929849
		Distance/Direction	0.27 MI / SE
		Plotted as	Point
STATE LUST - State Leaking Underground Storage Tank / SRC# 1898		EPA/Agency ID:	N/A
Agency Address:	BERKELEY FARMS 1313 53RD AVE EMERYVILLE, CA		
Tank Status:	NOT AVAILABLE		
Discovery Date:	MARCH 17, 1988		
Media Affected:	SOIL/SAND/LAND		
Substance:	DIESEL		
Leak Cause:	UNAVAILABLE		
Remedial Action:	NO ACTION TAKEN		
Remedial Status 1:	NO ACTION TAKEN BY RESPONSIBLE PARTY		
Remedial Status 2:	NOT AVAILABLE		
Fields Not Reported:	Quantity (Units), Leak Source		
Regional LUST - Regional Leaking Underground Storage Tank / SRC# 1721		Agency ID:	01-0188
Agency Address:	BERKELEY FARMS 1313 53RD AVE EMERYVILLE, CA		
Tank Status:	NOT AVAILABLE		
Discovery Date:	MARCH 17, 1988		
Media Affected:	SOIL/SAND/LAND		
Substance:	DIESEL		
Leak Cause:	STRUCTURAL FAILURE		
Leak Source:	UNDERGROUND TANK		
Remedial Action:	NO ACTION TAKEN		
Remedial Status 1:	NO ACTION TAKEN BY RESPONSIBLE PARTY		
Remedial Status 2:	NOT AVAILABLE		
Fields Not Reported:	Quantity (Units)		
CORTESE / SRC# 1082		EPA/Agency ID:	N/A
Agency Address:	BERKELEY FARMS 1313 53RD ST EMERYVILLE, CA 94549		
List Name:	LEAKING TANK		
Site ID:	NOT REPORTED		

Map ID

14



* VISTA address includes enhanced city and ZIP.

For more information call VISTA Environmental Information at 1 - 800 - 767 - 0403.

Report ID: 067740-001

Date of Report: March 3, 1995

Version 2.3

Page #43

SITES IN THE SURROUNDING AREA (within 1/4 - 1/2 mile) CONT.

VISTA Address*	HFH, LIMITED 6400 HOLLIS ST EMERYVILLE, CA 94608	VISTA ID#	929856
		Distance/Direction	0.25 MI / N
		Plotted as:	Point

Map ID
19

STATE LUST - State Leaking Underground Storage Tank / SRC# 1898	EPA/Agency ID:	N/A
--	----------------	-----

Agency Address: HFH, LIMITED
6400 HOLLIS ST
EMERYVILLE, CA

Tank Status: NOT AVAILABLE

Discovery Date: MAY 6, 1986

Media Affected: SOIL/SAND/LAND

Substance: GASOLINE (UNSPECIFIED)

Leak Cause: UNAVAILABLE

Remedial Action: NO ACTION TAKEN

Remedial Status 1: NO ACTION TAKEN BY REPSONSIBLE PARTY

Remedial Status 2: NOT AVAILABLE

Fields Not Reported: Quantity (Units), Leak Source

Regional LUST - Regional Leaking Underground Storage Tank / SRC# 1721	Agency ID:	01-0764
--	------------	---------

Agency Address: HFH LIMITED
6400 HOLLIS ST
EMERYVILLE, CA

Tank Status: NOT AVAILABLE

Discovery Date: MAY 6, 1986

Media Affected: SOIL/SAND/LAND

Substance: GASOLINE (UNSPECIFIED)

Leak Cause: STRUCTURAL FAILURE

Leak Source: UNDERGROUND TANK

Remedial Action: NO ACTION TAKEN

Remedial Status 1: NO ACTION TAKEN BY REPSONSIBLE PARTY

Remedial Status 2: NOT AVAILABLE

Fields Not Reported: Quantity (Units)

CORTESE / SRC# 1082	EPA/Agency ID:	N/A
----------------------------	----------------	-----

Agency Address: HFH LIMITED
6400 HOLLIS ST
EMERYVILLE, CA

List Name: LEAKING TANK

Site ID: NOT REPORTED

VISTA Address*	SELECTIVE AUTOMATION INC 1455 64TH STREET EMERYVILLE, CA 94608	VISTA ID#	1591686
		Distance/Direction	0.25 MI / N
		Plotted as:	Point

Map ID
19

SCL - State Equivalent CERCLIS List / SRC# 1885	Agency ID:	01350013
--	------------	----------

Agency Address: SAME AS ABOVE

Status: NOT AN NPL SITE

Facility Type: NOT AVAILABLE

Lead Agency: NOT AVAILABLE

State Status: NO FURTHER ACTION

Pollutant 1: UNKNOWN

Pollutant 2: UNKNOWN

Pollutant 3: UNKNOWN



SITES IN THE SURROUNDING AREA (within 1/4 - 1/2 mile) CONT.

VISTA Address*	SCIENTIFIC MANUFACTURING INDUSTRIES	VISTA ID#:	1152895
	1399 64TH STREET	Distance/Direction:	0.26 MI / N
	EMERYVILLE, CA 94608	Plotted as:	Point
SCL - State Equivalent CERCLIS List / SRC# 1885		Agency ID:	01360048
Agency Address:	SAME AS ABOVE		
Status:	NOT AN NPL SITE		
Facility Type:	NOT AVAILABLE		
Lead Agency:	NOT AVAILABLE		
State Status:	NO FURTHER ACTION		
Pollutant 1:	UNKNOWN		
Pollutant 2:	UNKNOWN		
Pollutant 3:	UNKNOWN		

Map ID
19

VISTA Address*	LOWENBERG CORPORATION	VISTA ID#:	1591685
	1410 64TH ST	Distance/Direction:	0.26 MI / N
	EMERYVILLE, CA 94608	Plotted as:	Point
STATE LUST - State Leaking Underground Storage Tank / SRC# 1898		EPA/Agency ID:	N/A
Agency Address:	SAME AS ABOVE		
Tank Status:	NOT AVAILABLE		
Discovery Date:	OCTOBER 10, 1990		
Media Affected:	OTHER		
Substance:	GASOLINE (UNSPECIFIED)		
Leak Cause:	UNAVAILABLE		
Remedial Action:	NO ACTION TAKEN		
Remedial Status 1:	NO ACTION TAKEN BY RESPONSIBLE PARTY		
Remedial Status 2:	NOT AVAILABLE		
Fields Not Reported:	Quantity (Units), Leak Source		

Map ID
19

Regional LUST - Regional Leaking Underground Storage Tank / SRC# 1721		Agency ID:	01-0926
Agency Address:	LOWENBERG CORPORATION 1410 64TH ST EMERYVILLE, CA		
Tank Status:	NOT AVAILABLE		
Discovery Date:	FEBRUARY 23, 1990		
Media Affected:	OTHER		
Substance:	GASOLINE (UNSPECIFIED)		
Leak Cause:	STRUCTURAL FAILURE		
Leak Source:	UNDERGROUND TANK		
Remedial Action:	NO ACTION TAKEN		
Remedial Status 1:	NO ACTION TAKEN BY RESPONSIBLE PARTY		
Remedial Status 2:	NOT AVAILABLE		
Fields Not Reported:	Quantity (Units)		
CORTESE / SRC# 1082		EPA/Agency ID:	N/A
Agency Address:	SAME AS ABOVE		
List Name:	LEAKING TANK		
Site ID:	NOT REPORTED		



* VISTA address includes enhanced city and ZIP.

For more information call VISTA Environmental Information at 1 - 800 - 767 - 0403.

Report ID: 067740-001

Date of Report: March 3, 1995

Version 2.3

Page #45

SITES IN THE SURROUNDING AREA (within 1/4 - 1/2 mile) CONT.

VISTA Address*:	CALIFORNIA INDUSTRIAL RUBBER COMPANY 6450 HOLLIS STREET EMERYVILLE, CA 94608	VISTA ID#:	1154928
		Distance/Direction:	0.30 MI / N
		Plotted as:	Point
SCL - State Equivalent CERCLIS List / SRC# 1885		Agency ID:	01500027
Agency Address:	SAME AS ABOVE		
Status:	NOT AN NPL SITE		
Facility Type:	NOT AVAILABLE		
Lead Agency:	NOT AVAILABLE		
State Status:	NO FURTHER ACTION		
Pollutant 1:	UNKNOWN		
Pollutant 2:	UNKNOWN		
Pollutant 3:	UNKNOWN		

Map ID
19

VISTA Address*:	RIX INDUSTRIES 6460 HOLLIS STREET EMERYVILLE, CA 94608	VISTA ID#:	356048
		Distance/Direction:	0.31 MI / N
		Plotted as:	Point
SCL - State Equivalent CERCLIS List / SRC# 1885		Agency ID:	01350012
Agency Address:	SAME AS ABOVE		
Status:	NOT AN NPL SITE		
Facility Type:	NOT AVAILABLE		
Lead Agency:	NOT AVAILABLE		
State Status:	NO FURTHER ACTION		
Pollutant 1:	UNKNOWN		
Pollutant 2:	UNKNOWN		
Pollutant 3:	UNKNOWN		

Map ID
19

VISTA Address*:	H B CHAPMAN COMPANY 1400 53RD STREET EMERYVILLE, CA 94608	VISTA ID#:	1591655
		Distance/Direction:	0.26 MI / S
		Plotted as:	Point
SCL - State Equivalent CERCLIS List / SRC# 1885		Agency ID:	01320008
Agency Address:	SAME AS ABOVE		
Status:	NOT AN NPL SITE		
Facility Type:	NOT AVAILABLE		
Lead Agency:	NOT AVAILABLE		
State Status:	NO FURTHER ACTION		
Pollutant 1:	UNKNOWN		
Pollutant 2:	UNKNOWN		
Pollutant 3:	UNKNOWN		

Map ID
20

VISTA Address*:	JOSON PRODUCTS COMPANY 1260 53RD STREET EMERYVILLE, CA 94608	VISTA ID#:	1147688
		Distance/Direction:	0.28 MI / SE
		Plotted as:	Point
SCL - State Equivalent CERCLIS List / SRC# 1885		Agency ID:	01300002
Agency Address:	SAME AS ABOVE		
Status:	NOT AN NPL SITE		
Facility Type:	NOT AVAILABLE		
Lead Agency:	NOT AVAILABLE		
State Status:	NO FURTHER ACTION		
Pollutant 1:	UNKNOWN		
Pollutant 2:	UNKNOWN		
Pollutant 3:	UNKNOWN		

Map ID
21



* VISTA address includes enhanced city and ZIP.

For more information call VISTA Environmental Information at 1 - 800 - 767 - 0403.

Report ID: 067740-001

Date of Report: March 3, 1995

Version 2.3

Page #46

SITES IN THE SURROUNDING AREA (within 1/4 - 1/2 mile) CONT.

VISTA Address*:	EMERYVILLE MARKET PLACE 6425 CHRISTIE ST EMERYVILLE, CA 94608	VISTA ID#:	1583370
		Distance/Direction:	0.30 MI / NW
		Plotted as:	Point

Map ID
22

STATE LUST - State Leaking Underground Storage Tank / SRC# 1898	EPA/Agency ID:	N/A
--	----------------	-----

Agency Address: SAME AS ABOVE
 Tank Status: NOT AVAILABLE
 Discovery Date: AUGUST 26, 1988
 Media Affected: OTHER
 Substance: GASOLINE (UNSPECIFIED)
 Leak Cause: UNAVAILABLE
 Remedial Action: NO ACTION TAKEN
 Remedial Status 1: PRELIMINARY ASSESSMENT
 Remedial Status 2: NOT AVAILABLE
 Fields Not Reported: Quantity (Units), Leak Source

Regional LUST - Regional Leaking Underground Storage Tank / SRC# 1721	Agency ID:	01-0559
--	------------	---------

Agency Address: EMERYVILLE MARKET PLACE
 6425 CHRISTIE ST
 EMERYVILLE, CA
 Tank Status: NOT AVAILABLE
 Discovery Date: AUGUST 26, 1988
 Media Affected: OTHER
 Substance: GASOLINE (UNSPECIFIED)
 Leak Cause: STRUCTURAL FAILURE
 Leak Source: UNDERGROUND TANK
 Remedial Action: NO ACTION TAKEN
 Remedial Status 1: PRELIMINARY ASSESSMENT
 Remedial Status 2: NOT AVAILABLE
 Fields Not Reported: Quantity (Units)

CORTESE / SRC# 1082	EPA/Agency ID:	N/A
----------------------------	----------------	-----

Agency Address: EMERYVILLE MARKET PLACE
 6425 CHRISTIE AVE
 EMERYVILLE, CA 94608
 List Name: LEAKING TANK
 Site ID: NOT REPORTED

VISTA Address*:	INTERMODAL TRANSPORTATION SERVICE IN 6901 CHRISTIE AVENUE EMERYVILLE, CA 94608	VISTA ID#:	3890485
		Distance/Direction:	0.32 MI / NW
		Plotted as:	Point

Map ID
22

SCL - State Equivalent CERCLIS List / SRC# 1885	Agency ID:	01440001
--	------------	----------

Agency Address: SAME AS ABOVE
 Status: NOT AN NPL SITE
 Facility Type: NOT AVAILABLE
 Lead Agency: NOT AVAILABLE
 State Status: NO FURTHER ACTION
 Pollutant 1: UNKNOWN
 Pollutant 2: UNKNOWN
 Pollutant 3: UNKNOWN



* VISTA address includes enhanced city and ZIP.

For more information call VISTA Environmental Information at 1 - 800 - 767 - 0403.

Report ID: 067740-001

Date of Report: March 3, 1995

Version 2.3

Page #47

SITES IN THE SURROUNDING AREA (within 1/4 - 1/2 mile) CONT.

Regional LUST - Regional Leaking Underground Storage Tank / SRC# 1721		Agency ID:	01-0391
Agency Address:	CHIEF AUTO PARTS 5714 SAN PABLO AVE OAKLAND, CA		
Tank Status:	NOT AVAILABLE		
Discovery Date:	NOVEMBER 15, 1990		
Media Affected:	OTHER		
Substance:	GASOLINE (UNSPECIFIED)		
Leak Cause:	STRUCTURAL FAILURE		
Leak Source:	UNDERGROUND TANK		
Remedial Action:	NO ACTION TAKEN		
Remedial Status 1:	PRELIMINARY ASSESSMENT		
Remedial Status 2:	NOT AVAILABLE		
Fields Not Reported:	Quantity (Units)		

VISTA Address*:	CHIEF AUTO PARTS 5714 SAN PABLO AVE OAKLAND, CA 94608	VISTA ID#:	3768444	Map ID 24
		Distance/Direction:	0.32 MI / E	
		Plotted as:	Point	
CORTESE / SRC# 1082		EPA/Agency ID:	N/A	
Agency Address:	SAME AS ABOVE			
List Name:	LEAKING TANK			
Site ID:	NOT REPORTED			

VISTA Address*:	SUPER-7 #25670 5714 SAN PABLO EMERYVILLE, CA 94608	VISTA ID#:	3202979	Map ID 24
		Distance/Direction:	0.32 MI / E	
		Plotted as:	Point	
CORTESE / SRC# 1082		EPA/Agency ID:	N/A	
Agency Address:	SUPER-7 #25670 5714 SAN PABLO AVE OAKLAND, CA 94608			
List Name:	UNDERGROUND TANK			
Site ID:	12775			

VISTA Address*:	RIFKIN REALTY PARTNERS 4549 HORTON ST EMERYVILLE, CA 94608	VISTA ID#:	1585432	Map ID 25
		Distance/Direction:	0.33 MI / S	
		Plotted as:	Point	
STATE LUST - State Leaking Underground Storage Tank / SRC# 1898		EPA/Agency ID:	N/A	
Agency Address:	SAME AS ABOVE			
Tank Status:	NOT AVAILABLE			
Discovery Date:	JANUARY 10, 1989			
Media Affected:	OTHER			
Substance:	GASOLINE (UNSPECIFIED)			
Leak Cause:	UNAVAILABLE			
Remedial Action:	NO ACTION TAKEN			
Remedial Status 1:	PRELIMINARY ASSESSMENT			
Remedial Status 2:	NOT AVAILABLE			
Fields Not Reported:	Quantity (Units), Leak Source			



* VISTA address includes enhanced city and ZIP.

For more information call VISTA Environmental Information at 1 - 800 - 767 - 0403.

Report ID: 067740-001

Date of Report: March 3, 1995

Version 2.3

Page #49

SITES IN THE SURROUNDING AREA (within 1/4 - 1/2 mile) CONT.

Map ID

23

VISTA Address*:	GETZ CONSTRUCTION COMPANY 1351 OCEAN AVE EMERYVILLE, CA 94608	VISTA ID#:	929859
		Distance/Direction:	0.32 MI / N
		Plotted as:	Point
STATE LUST - State Leaking Underground Storage Tank / SRC# 1898		EPA/Agency ID:	N/A

Agency Address: SAME AS ABOVE
 Tank Status: NOT AVAILABLE
 Discovery Date: AUGUST 1, 1988
 Media Affected: SOIL/SAND/LAND
 Substance: DIESEL
 Leak Cause: UNAVAILABLE
 Remedial Action: REPLACE SUPPLY
 Remedial Status 1: PRELIMINARY ASSESSMENT
 Remedial Status 2: NOT AVAILABLE
 Fields Not Reported: Quantity (Units), Leak Source

Regional LUST - Regional Leaking Underground Storage Tank / SRC# 1721		Agency ID:	01-0697
---	--	------------	---------

Agency Address: GETZ CONSTRUCTION COMPANY
 1351 OCEAN AVE
 EMERYVILLE, CA
 NOT AVAILABLE
 Tank Status: NOT AVAILABLE
 Discovery Date: JUNE 6, 1988
 Media Affected: SOIL/SAND/LAND
 Substance: DIESEL
 Leak Cause: STRUCTURAL FAILURE
 Leak Source: UNDERGROUND TANK
 Remedial Action: REPLACE SUPPLY
 Remedial Status 1: PRELIMINARY ASSESSMENT
 Remedial Status 2: NOT AVAILABLE
 Fields Not Reported: Quantity (Units)

CORTESE / SRC# 1082		EPA/Agency ID:	N/A
---------------------	--	----------------	-----

Agency Address: GETZ CONSTRUCTION COMPANY
 1351 OCEAN AVE
 EMERYVILLE, CA 90064
 List Name: LEAKING TANK
 Site ID: NOT REPORTED

Map ID

24

VISTA Address*:	CHIEF AUTO PARTS 5714 SAN PABLO AVE EMERYVILLE, CA 94608	VISTA ID#:	1596220
		Distance/Direction:	0.32 MI / E
		Plotted as:	Point
STATE LUST - State Leaking Underground Storage Tank / SRC# 1898		EPA/Agency ID:	N/A

Agency Address: CHIEF AUTO PARTS
 5714 SAN PABLO AVE
 OAKLAND, CA 94608
 NOT AVAILABLE
 Tank Status: NOT AVAILABLE
 Discovery Date: NOVEMBER 15, 1990
 Media Affected: OTHER
 Substance: GASOLINE (UNSPECIFIED)
 Leak Cause: UNAVAILABLE
 Remedial Action: NO ACTION TAKEN
 Remedial Status 1: PRELIMINARY ASSESSMENT
 Remedial Status 2: NOT AVAILABLE
 Fields Not Reported: Quantity (Units), Leak Source



* VISTA address includes enhanced city and ZIP.

For more information call VISTA Environmental Information at 1 - 800 - 767 - 0403.

Report ID: 067740-001

Date of Report: March 3, 1995

Version 2.3

Page #48

SITES IN THE SURROUNDING AREA (within 1/4 - 1/2 mile) CONT.

Regional LUST - Regional Leaking Underground Storage Tank / SRC# 1721		Agency ID:	01-1240
Agency Address:	RIFKIN REALTY PARTNERS 4549 HORTON ST EMERYVILLE, CA		
Tank Status:	NOT AVAILABLE		
Discovery Date:	JULY 8, 1988		
Media Affected:	OTHER		
Substance:	GASOLINE (UNSPECIFIED)		
Leak Cause:	STRUCTURAL FAILURE		
Leak Source:	UNDERGROUND TANK		
Remedial Action:	NO ACTION TAKEN		
Remedial Status 1:	PRELIMINARY ASSESSMENT		
Remedial Status 2:	NOT AVAILABLE		
Fields Not Reported:	Quantity (Units)		

CORTESE / SRC# 1082		EPA/Agency ID:	N/A
Agency Address:	RIFKIN REALTY PARTNERS 4549 HORTON ST EMERYVILLE, CA		
List Name:	LEAKING TANK		
Site ID:	NOT REPORTED		

VISTA Address*:	CONTAINER CORPORATION OF AMERICA 4549 HORTON EMERYVILLE, CA 94608	VISTA ID#:	1145336
		Distance/Direction:	0.33 MI / S
		Plotted as:	Point

Map ID:

25

SCL - State Equivalent CERCLIS List / SRC# 1885		Agency ID:	01260011
Agency Address:	SAME AS ABOVE		
Status:	NOT AN NPL SITE		
Facility Type:	NOT AVAILABLE		
Lead Agency:	NOT AVAILABLE		
State Status:	NO FURTHER ACTION		
Pollutant 1:	UNKNOWN		
Pollutant 2:	UNKNOWN		
Pollutant 3:	UNKNOWN		

CORTESE / SRC# 1082		EPA/Agency ID:	N/A
Agency Address:	CONTAINER CORPORATION OF AMERI 4549 HORTON ST EMERYVILLE, CA		
List Name:	ABANDONED SITES PROGRAM INFORMATION SYSTEM INCLUDED IN CALSITES		
Site ID:	01260011		

VISTA Address*:	4543 HORTON ST EMERYVILLE, CA 94608	VISTA ID#:	3777034
		Distance/Direction:	0.35 MI / S
		Plotted as:	Point

Map ID:

25

CORTESE / SRC# 1082		EPA/Agency ID:	N/A
Agency Address:	4543 HORTON ST EMERYVILLE, CA		
List Name:	LEAKING TANK		
Site ID:	NOT REPORTED		



* VISTA address includes enhanced city and ZIP.

For more information call VISTA Environmental Information at 1 - 800 - 767 - 0403.

Report ID: 067740-001

Date of Report: March 3, 1995

Version 2.3

Page #50

SITES IN THE SURROUNDING AREA (within 1/4 - 1/2 mile) CONT.

VISTA Address*	UNKNOWN 4543 HORTON ST EMERYVILLE, CA 94608	VISTA ID#	1585431
		Distance/Direction	0.35 MI / S
		Plotted as:	Point

Map ID
25

STATE LUST - State Leaking Underground Storage Tank / SRC# 1898	EPA/Agency ID:	N/A
--	----------------	-----

Agency Address: UNKNOWN
4543 HORTON ST
EMERYVILLE, CA
NOT AVAILABLE

Tank Status: NOT AVAILABLE

Discovery Date: DECEMBER 6, 1988

Media Affected: OTHER

Substance: GENERIC OR MIXED FUEL

Leak Cause: UNAVAILABLE

Remedial Action: NO ACTION TAKEN

Remedial Status 1: PRELIMINARY ASSESSMENT

Remedial Status 2: NOT AVAILABLE

Fields Not Reported: Quantity (Units), Leak Source

Regional LUST - Regional Leaking Underground Storage Tank / SRC# 1721	Agency ID:	01-1563
--	------------	---------

Agency Address: UNKNOWN
4543 HORTON ST
EMERYVILLE, CA
NOT AVAILABLE

Tank Status: NOT AVAILABLE

Discovery Date: DECEMBER 6, 1988

Media Affected: OTHER

Substance: OTHER AUTO FUELS, OILS, FLUIDS

Leak Cause: STRUCTURAL FAILURE

Leak Source: UNDERGROUND TANK

Remedial Action: NO ACTION TAKEN

Remedial Status 1: PRELIMINARY ASSESSMENT

Remedial Status 2: NOT AVAILABLE

Fields Not Reported: Quantity (Units)

VISTA Address*	ECO SAFE LABORATORIES 4543 HORTON ST EMERYVILLE, CA 94608	VISTA ID#	3197146
		Distance/Direction	0.35 MI / S
		Plotted as:	Point

Map ID
25

CORTESE / SRC# 1082	EPA/Agency ID:	N/A
----------------------------	----------------	-----

Agency Address: ECO SAFE LABORATORIES
4543 HORTON ST
EMERYVILLE, CA

List Name: FACILITY INDEX SYSTEM

Site ID: CAD099960312



* VISTA address includes enhanced city and ZIP.

For more information call VISTA Environmental Information at 1 - 800 - 767 - 0403.

Report ID: 067740-001

Date of Report: March 3, 1995

Version 2.3

Page #51

SITES IN THE SURROUNDING AREA (within 1/4 - 1/2 mile) CONT.

VISTA Address*:	SHELL 1800 POWELL ST EMERYVILLE, CA 94608	VISTA ID#:	1255073
		Distance/Direction:	0.34 MI / W
		Plotted as:	Point

Map ID

26

STATE LUST - State Leaking Underground Storage Tank / SRC# 1898	EPA/Agency ID:	N/A
--	----------------	-----

Agency Address: SAME AS ABOVE
 Tank Status: NOT AVAILABLE
 Discovery Date: SEPTEMBER 28, 1988
 Media Affected: OTHER
 Substance: GASOLINE (UNSPECIFIED)
 Leak Cause: UNAVAILABLE
 Remedial Action: REMOVE FREE PRODUCT
 Remedial Status 1: REM INVEST/FEASIBILITY STUDY
 Remedial Status 2: NOT AVAILABLE
 Fields Not Reported: Quantity (Units), Leak Source

Regional LUST - Regional Leaking Underground Storage Tank / SRC# 1721	Agency ID:	01-1336
--	------------	---------

Agency Address: BAY SUPER SHELL INC
1800 POWELL
EMERYVILLE, CA 94608
 Tank Status: NOT AVAILABLE
 Discovery Date: JANUARY 1, 1982
 Media Affected: OTHER
 Substance: GASOLINE (UNSPECIFIED)
 Leak Cause: STRUCTURAL FAILURE
 Leak Source: UNDERGROUND TANK
 Remedial Action: REMOVE FREE PRODUCT
 Remedial Status 1: REM INVEST/FEASIBILITY STUDY
 Remedial Status 2: NOT AVAILABLE
 Fields Not Reported: Quantity (Units)

CORTESE / SRC# 1082	EPA/Agency ID:	N/A
----------------------------	----------------	-----

Agency Address: SHELL (BAY SUPER)
1800 POWELL ST
EMERYVILLE, CA 94608
 List Name: HAZARDOUS WASTE INFORMATION SYSTEM
 Site ID: CAX000030395

CORTESE / SRC# 1082	EPA/Agency ID:	N/A
----------------------------	----------------	-----

Agency Address: SAME AS ABOVE
 List Name: LEAKING TANK
 Site ID: NOT REPORTED

VISTA Address*:	J R WATSON ASSOCIATES 1133 55TH STREET EMERYVILLE, CA 94608	VISTA ID#:	1154952
		Distance/Direction:	0.34 MI / E
		Plotted as:	Point

Map ID

27

SCL - State Equivalent CERCLIS List / SRC# 1885	Agency ID:	01500055
--	------------	----------

Agency Address: J R WATSON ASSOCIATES
1133 55TH STREET
OAKLAND, CA 94609
 Status: NOT AN NPL SITE
 Facility Type: NOT AVAILABLE
 Lead Agency: NOT AVAILABLE
 State Status: NO FURTHER ACTION
 Pollutant 1: UNKNOWN
 Pollutant 2: UNKNOWN
 Pollutant 3: UNKNOWN



* VISTA address includes enhanced city and ZIP.

For more information call VISTA Environmental Information at 1 - 800 - 767 - 0403.

Report ID: 067740-001

Date of Report: March 3, 1995

Version 2.3

Page #52

SITES IN THE SURROUNDING AREA (within 1/4 - 1/2 mile) CONT.

VISTA Address*	PARINA ENTERPRISES 5433 SAN PABLO AVE EMERYVILLE, CA 94608	VISTA ID#:	1588293
		Distance/Direction:	0.38 MI / E
		Plotted as:	Point

Map ID
27

STATE LUST - State Leaking Underground Storage Tank / SRC# 1898	EPA/Agency ID:	N/A
--	----------------	-----

Agency Address: PARINA ENTERPRISES
5433 SAN PABLO AVE
OAKLAND, CA 94608

Tank Status: NOT AVAILABLE

Discovery Date: APRIL 30, 1990

Media Affected: SOIL/SAND/LAND

Substance: XYLENE

Leak Cause: UNAVAILABLE

Remedial Action: NO ACTION TAKEN

Remedial Status 1: NO ACTION TAKEN BY REPSONSIBLE PARTY

Remedial Status 2: NOT AVAILABLE

Fields Not Reported: Quantity (Units), Leak Source

Regional LUST - Regional Leaking Underground Storage Tank / SRC# 1721	Agency ID:	01-1138
--	------------	---------

Agency Address: PARTINA ENTERPRISES
5433 SAN PABLO AVE
OAKLAND, CA

Tank Status: NOT AVAILABLE

Discovery Date: APRIL 30, 1990

Media Affected: SOIL/SAND/LAND

Substance: REPORTED AS "UNKNOWN" BY AGENCY

Leak Cause: STRUCTURAL FAILURE

Leak Source: UNDERGROUND TANK

Remedial Action: NO ACTION TAKEN

Remedial Status 1: NO ACTION TAKEN BY REPSONSIBLE PARTY

Remedial Status 2: NOT AVAILABLE

Fields Not Reported: Quantity (Units)

CORTESE / SRC# 1082	EPA/Agency ID:	N/A
----------------------------	----------------	-----

Agency Address: PARINA ENTERPRISES
5433 SAN PABLO AVE
OAKLAND, CA 94608

List Name: LEAKING TANK

Site ID: NOT REPORTED

VISTA Address*	GENERAL CLEANERS 5426-28 SAN PABLO AVENUE EMERYVILLE, CA 94608	VISTA ID#:	1155038
		Distance/Direction:	0.39 MI / E
		Plotted as:	Point

Map ID
27

SCL - State Equivalent CERCLIS List / SRC# 1885	Agency ID:	01720033
--	------------	----------

Agency Address: GENERAL CLEANERS
5426-28 SAN PABLO AVENUE
OAKLAND, CA 94612

Status: NOT AN NPL SITE

Facility Type: NOT AVAILABLE

Lead Agency: NOT AVAILABLE

State Status: NO FURTHER ACTION

Pollutant 1: UNKNOWN

Pollutant 2: UNKNOWN

Pollutant 3: UNKNOWN



* VISTA address includes enhanced city and ZIP.

For more information call VISTA Environmental Information at 1 - 800 - 767 - 0403.

Report ID: 067740-001

Date of Report: March 3, 1995

Version 2.3

Page #53

SITES IN THE SURROUNDING AREA (within 1/4 - 1/2 mile) CONT.

VISTA Address*:	CHIRON 4300 EASTSHORE HWY EMERYVILLE, CA 94608	VISTA ID#:	1593349
		Distance/Direction:	0.35 MI / W
		Plotted as:	Point

Map ID
29

STATE LUST - State Leaking Underground Storage Tank / SRC# 1898	EPA/Agency ID:	N/A
---	----------------	-----

Agency Address: SAME AS ABOVE
 Tank Status: NOT AVAILABLE
 Discovery Date: OCTOBER 4, 1990
 Media Affected: OTHER
 Substance: DIESEL
 Leak Cause: UNAVAILABLE
 Remedial Action: NO ACTION TAKEN
 Remedial Status 1: NO ACTION TAKEN BY RESPONSIBLE PARTY
 Remedial Status 2: NOT AVAILABLE
 Fields Not Reported: Quantity (Units), Leak Source

Regional LUST - Regional Leaking Underground Storage Tank / SRC# 1721	Agency ID:	01-0394
---	------------	---------

Agency Address: CHIRON
4300 EASTSHORE HWY
EMERYVILLE, CA
 Tank Status: NOT AVAILABLE
 Discovery Date: OCTOBER 4, 1990
 Media Affected: OTHER
 Substance: DIESEL
 Leak Cause: STRUCTURAL FAILURE
 Leak Source: UNDERGROUND TANK
 Remedial Action: NO ACTION TAKEN
 Remedial Status 1: NO ACTION TAKEN BY RESPONSIBLE PARTY
 Remedial Status 2: NOT AVAILABLE
 Fields Not Reported: Quantity (Units)

CORTESE / SRC# 1082	EPA/Agency ID:	N/A
---------------------	----------------	-----

Agency Address: CHIRON
4300 EASTSHORE HWY
EMERYVILLE, CA
 List Name: LEAKING TANK
 Site ID: NOT REPORTED

VISTA Address*:	BARBARY COAST STEEL 4300 EASTSHORE HIGHWAY EMERYVILLE, CA 94608	VISTA ID#:	37486
		Distance/Direction:	0.35 MI / W
		Plotted as:	Point

Map ID
29

SCL - State Equivalent CERCLIS List / SRC# 1885	Agency ID:	01440005
---	------------	----------

Agency Address: SAME AS ABOVE
 Status: NOT AN NPL SITE
 Facility Type: NOT AVAILABLE
 Lead Agency: DEPT OF TOXIC SUBSTANCES CONTROL
 State Status: SEARCH FOR POTENTIAL RESPONSIBLE PARTY
 Pollutant 1: CADMIUM
 Pollutant 2: POLYCHLORINATED BIPHENYLS MATERIAL WITH PCBS
 Pollutant 3: HYDROCARBON SOLVENTS

CORTESE / SRC# 1082	EPA/Agency ID:	N/A
---------------------	----------------	-----

Agency Address: BARBARY COAST STEEL CORPORATIO
4300 EASTSHORE HWY
EMERYVILLE, CA
 List Name: REGULATED AIR EMISSIONS GREATER THAN 25 TONS/DAY
 Site ID: 3059



* VISTA address includes enhanced city and ZIP.

For more information call VISTA Environmental Information at 1 - 800 - 767 - 0403.

Report ID: 067740-001

Date of Report: March 3, 1995

Version 2.3

Page #54

SITES IN THE SURROUNDING AREA (within 1/4 - 1/2 mile) CONT.

CORTESE / SRC# 1082		EPA/Agency ID:	N/A
Agency Address:	BARBARY COAST STEEL CORP. 4300 EASTSHORE HWY EMERYVILLE, CA		
List Name:	CALIFORNIA TRIS 1987		
Site ID:	10463		
CORTESE / SRC# 1082		EPA/Agency ID:	N/A
Agency Address:	BARBARY COAST STEEL CORP. 4300 EASTSHORE HWY EMERYVILLE, CA		
List Name:	CALIFORNIA TRIS 1988		
Site ID:	10463		
CORTESE / SRC# 1082		EPA/Agency ID:	N/A
Agency Address:	BARBARY COAST STEEL CORP. 4300 EASTSHORE HWY EMERYVILLE, CA		
List Name:	CALIFORNIA TRIS 1989		
Site ID:	10463		
CORTESE / SRC# 1082		EPA/Agency ID:	N/A
Agency Address:	BARBARY COAST STEEL CORP. 4300 EASTSHORE HWY EMERYVILLE, CA		
List Name:	CALIFORNIA TRIS 1990		
Site ID:	10463		

VISTA Address*	SCOTT COMPANIES INC THE 4300 EASTSHORE HWY EMERYVILLE, CA	VISTA ID#	3776494
		Distance/Direction	0.35 MI / W
		Plotted as:	Point

Map ID
29

CORTESE / SRC# 1082		EPA/Agency ID:	N/A
Agency Address:	SAME AS ABOVE		
List Name:	HAZARDOUS WASTE INFORMATION SYSTEM		
Site ID:	CAL000003743		

VISTA Address*	GARRETT FREIGHT LINE 64TH LACOSTE EMERYVILLE, CA	VISTA ID#	929850
		Distance/Direction	0.39 MI / NW
		Plotted as:	Point

Map ID
30

STATE LUST - State Leaking Underground Storage Tank / SRC# 1898		EPA/Agency ID:	N/A
Agency Address:	SAME AS ABOVE		
Tank Status:	NOT AVAILABLE		
Discovery Date:	MAY 5, 1986		
Media Affected:	SOIL/SAND/LAND		
Substance:	GENERIC OR MIXED FUEL		
Leak Cause:	UNAVAILABLE		
Remedial Action:	NO ACTION TAKEN		
Remedial Status 1:	NO ACTION TAKEN BY REPSONSIBLE PARTY		
Remedial Status 2:	NOT AVAILABLE		
Fields Not Reported:	Quantity (Units), Leak Source		



SITES IN THE SURROUNDING AREA (within 1/4 - 1/2 mile) CONT.

Regional LUST - Regional Leaking Underground Storage Tank / SRC# 1721		Agency ID:	01-0682
Agency Address:	GARRET FREIGHT LINE 64TH LACOSTE EMERYVILLE, CA		
Tank Status:	NOT AVAILABLE		
Discovery Date:	MAY 5, 1986		
Media Affected:	SOIL/SAND/LAND		
Substance:	OTHER AUTO FUELS,OILS,FLUIDS		
Leak Cause:	STRUCTURAL FAILURE		
Leak Source:	UNDERGROUND TANK		
Remedial Action:	NO ACTION TAKEN		
Remedial Status 1:	NO ACTION TAKEN BY REPSONSIBLE PARTY		
Remedial Status 2:	NOT AVAILABLE		
Fields Not Reported:	Quantity (Units)		

CORTESE / SRC# 1082		EPA/Agency ID:	N/A
Agency Address:	GARRETT FREIGHT LINE 64 LACOSTE EMERYVILLE, CA		
List Name:	LEAKING TANK		
Site ID:	NOT REPORTED		

VISTA Address*:	CAPITOL REF CO FOOT OF 64TH ST EMERYVILLE, CA 94608	VISTA ID#:	69205
		Distance/Direction:	0.40 MI / NW
		Plotted as:	Point

Map ID
30

CERCLIS / SRC# 1955		EPA ID:	CAD980637177	
Agency Address:	SAME AS ABOVE			
NPL Status:	NOT A PROPOSED, CURRENT, OR DELETED NPL SITE			
Site Ownership:	UNKNOWN			
Lead Agency:	NOT AVAILABLE			
Site Description:	NOT REPORTED			
Event Type:	Lead Agency:	Event Status:	Start Date:	Completion Date:
DISCOVERY	EPA FUND FINANCED	NOT REPORTED	NOT REPORTED	JUNE 1, 1981
PRELIMINARY ASSESSMENT	EPA FUND FINANCED	NO FURTHER REMEDIAL ACTION PLANNED	NOT REPORTED	SEPTEMBER 1, 1982

Regional CERCLIS / SRC# 1884		EPA ID:	CAD980637177
Agency Address:	SAME AS ABOVE		
Regional Utility Description:			
ACIDS			
BASES			
HEAVY METALS			
ORGANICS			
CLOSED FACILITY			
HAS CURRENT DISPOSITION			
NOTIS 103(C) SITE			

SCL - State Equivalent CERCLIS List / SRC# 1885		Agency ID:	01290020
Agency Address:	CAPITOL REFINING COMPANY FOOT OF 64TH STREET EMERYVILLE, CA 94608		
Status:	NOT AN NPL SITE		
Facility Type:	NOT AVAILABLE		
Lead Agency:	NOT AVAILABLE		
State Status:	NO FURTHER ACTION		
Pollutant 1:	UNKNOWN		
Pollutant 2:	UNKNOWN		
Pollutant 3:	UNKNOWN		



* VISTA address includes enhanced city and ZIP.

For more information call VISTA Environmental Information at 1 - 800 - 767 - 0403.

Report ID: 067740-001

Date of Report: March 3, 1995

Version 2.3

Page #56

SITES IN THE SURROUNDING AREA (within 1/4 - 1/2 mile) CONT.

VISTA Address*	RYDER/PIE NATIONWIDE, INC. 5500 EASTSHORE EMERYVILLE, CA 94608	VISTA ID#	1232394
		Distance/Direction	0.44 MI / NW
		Plotted as:	Point
CORTESE / SRC# 1082		EPA/Agency ID:	N/A
Agency Address:	RYDER/PIE NATIONWIDE INC. 5500 EASTSHORE HWY EMERYVILLE, CA 94608		
List Name:	UNDERGROUND TANK		
Site ID:	35998		

Map ID
30

VISTA Address*	PIE / NATIONWIDE TRUCK FACILITY 5500 EASTSHORE FREEWAY EMERYVILLE, CA 94608	VISTA ID#	330084
		Distance/Direction	0.44 MI / NW
		Plotted as:	Point
CERCLIS / SRC# 1955		EPA ID:	CAD982359267
Agency Address:	SAME AS ABOVE		
NPL Status:	NOT A PROPOSED, CURRENT, OR DELETED NPL SITE		
Site Ownership:	PRIVATE/NON-GOVERNMENTAL		
Lead Agency:	NO DETERMINATION		
Site Description:	NOT REPORTED		
Event Type:	Lead Agency:	Event Status:	Start Date:
DISCOVERY	STATE	NOT REPORTED	NOT REPORTED
PRELIMINARY	STATE	NO FURTHER REMEDIAL	NOT REPORTED
ASSESSMENT		ACTION PLANNED	SEPTEMBER 1, 1988
Completion Date:			

Map ID
30

Regional CERCLIS / SRC# 1884		EPA ID:	CAD982359267
Agency Address:	SAME AS ABOVE		
Regional Utility Description:	NEW CERCLIS SITE CALIFORNIA 3012 SITE		

STATE LUST - State Leaking Underground Storage Tank / SRC# 1898		EPA/Agency ID:	N/A
Agency Address:	PIE NATIONWIDE PROPERTY 5500 EASTSHORE HWY EMERYVILLE, CA 94608		
Tank Status:	NOT AVAILABLE		
Discovery Date:	AUGUST 14, 1986		
Media Affected:	OTHER		
Substance:	DIESEL		
Leak Cause:	UNAVAILABLE		
Remedial Action:	ENHANCED BIODEGRADATION		
Remedial Status 1:	REM ACTION TAKEN		
Remedial Status 2:	NOT AVAILABLE		
Fields Not Reported:	Quantity (Units), Leak Source		



* VISTA address includes enhanced city and ZIP.

For more information call VISTA Environmental Information at 1 - 800 - 767 - 0403.

Report ID: 067740-001

Date of Report: March 3, 1995

Version 2.3

Page #57

SITES IN THE SURROUNDING AREA (within 1/4 - 1/2 mile) CONT.

Regional LUST - Regional Leaking Underground Storage Tank / SRC# 1721		Agency ID:	01-1176
Agency Address:	PIE/NATIONWIDE TRUCK FACILITY 5500 EASTSHORE HIGHWAY EMERYVILLE, CA 94608		
Tank Status:	NOT AVAILABLE		
Discovery Date:	AUGUST 14, 1986		
Media Affected:	OTHER		
Substance:	DIESEL		
Leak Cause:	STRUCTURAL FAILURE		
Leak Source:	UNDERGROUND TANK		
Remedial Action:	REMOVE FREE PRODUCT		
Remedial Status 1:	REM ACTION TAKEN		
Remedial Status 2:	NOT AVAILABLE		
Fields Not Reported:	Quantity (Units)		

CORTESE / SRC# 1082		EPA/Agency ID:	N/A
Agency Address:	PIE/NATIONWIDE TRUCK FACILITY 5500 EASTSHORE HWY EMERYVILLE, CA 94608		
List Name:	ABANDONED SITES PROGRAM INFORMATION SYSTEM INCLUDED IN CALSITES		
Site ID:	01470001		

CORTESE / SRC# 1082		EPA/Agency ID:	N/A
Agency Address:	PIE NATIONWIDE 5500 EASTSHORE HWY EMERYVILLE, CA 94608		
List Name:	HAZARDOUS WASTE INFORMATION SYSTEM		
Site ID:	CAD982359267		

CORTESE / SRC# 1082		EPA/Agency ID:	N/A
Agency Address:	PIE NATIONWIDE PROPERTY 5500 EASTSHORE HWY EMERYVILLE, CA 94608		
List Name:	LEAKING TANK		
Site ID:	NOT REPORTED		

VISTA Address*:	NPD-P.I.E. NATIONWIDE 5500 EASTSHORE HWY EMERYVILLE, CA 94608	VISTA ID#:	3776495	Map ID: 30
		Distance/Direction:	0.44 MI / NW	
		Plotted as:	Point	
CORTESE / SRC# 1082		EPA/Agency ID:	N/A	
Agency Address:	SAME AS ABOVE			
List Name:	STATE WATER RESOURCES CONTROL BOARD			
Site ID:	2 019256001			

VISTA Address*:	POWELL STREET PLAZA 5500 EASTSHORE HIGHWAY EMERYVILLE, CA 94608	VISTA ID#:	4944628	Map ID: 30
		Distance/Direction:	0.44 MI / NW	
		Plotted as:	Point	

SPL - State Equivalent Priority List / SRC# 1886		Agency ID:	01470001
Agency Address:	SAME AS ABOVE		
Status:	NOT AN NPL SITE		
Facility Type:	NOT AVAILABLE		
Lead Agency:	DEPT OF TOXIC SUBSTANCES CONTROL		
State Status:	ACTIVE SITE		
Pollutant 1:	CONTAMINATED SOIL		
Pollutant 2:	UNSPECIFIED ORGANIC LIQUID MIXTURE		
Pollutant 3:	WASTE OIL MIXED OIL		



* VISTA address includes enhanced city and ZIP.

For more information call VISTA Environmental Information at 1 - 800 - 767 - 0403.

Report ID: 067740-001

Date of Report: March 3, 1995

Version 2.3

Page #58

SITES IN THE SURROUNDING AREA (within 1/4 - 1/2 mile) CONT.

VISTA Address*:	RYERSON STEEL ALUMINUM 1465 65TH ST EMERYVILLE, CA 94608	VISTA ID#:	1233356
		Distance/Direction:	0.39 MI / NW
		Plotted as:	Point

Map ID:

31

STATE LUST - State Leaking Underground Storage Tank / SRC# 1898	EPA/Agency ID:	N/A
--	----------------	-----

Agency Address: SAME AS ABOVE
 Tank Status: NOT AVAILABLE
 Discovery Date: MARCH 25, 1993
 Media Affected: OTHER
 Substance: DIESEL
 Leak Cause: UNAVAILABLE
 Remedial Action: NO ACTION TAKEN
 Remedial Status 1: NO ACTION TAKEN BY RESPONSIBLE PARTY
 Remedial Status 2: NOT AVAILABLE
 Fields Not Reported: Quantity (Units), Leak Source

Regional LUST - Regional Leaking Underground Storage Tank / SRC# 1721	Agency ID:	01-1785
--	------------	---------

Agency Address: RYERSON STEEL
1465 65TH ST
EMERYVILLE, CA 94662
 Tank Status: NOT AVAILABLE
 Discovery Date: MARCH 25, 1993
 Media Affected: OTHER
 Substance: DIESEL
 Leak Cause: UNKNOWN
 Leak Source: UNDERGROUND TANK
 Remedial Action: NO ACTION TAKEN
 Remedial Status 1: NO ACTION TAKEN BY RESPONSIBLE PARTY
 Remedial Status 2: NOT AVAILABLE
 Fields Not Reported: Quantity (Units)

VISTA Address*:	HENRY HORN SONS 1301 65TH ST EMERYVILLE, CA 94608	VISTA ID#:	1176849
		Distance/Direction:	0.40 MI / N
		Plotted as:	Point

Map ID:

32

STATE LUST - State Leaking Underground Storage Tank / SRC# 1898	EPA/Agency ID:	N/A
--	----------------	-----

Agency Address: SAME AS ABOVE
 Tank Status: NOT AVAILABLE
 Discovery Date: JULY 15, 1988
 Media Affected: OTHER
 Substance: GASOLINE (UNSPECIFIED)
 Leak Cause: UNAVAILABLE
 Remedial Action: EXCAVATE TREAT
 Remedial Status 1: PRELIMINARY ASSESSMENT
 Remedial Status 2: NOT AVAILABLE
 Fields Not Reported: Quantity (Units), Leak Source



* VISTA address includes enhanced city and ZIP.

For more information call VISTA Environmental Information at 1 - 800 - 767 - 0403.

Report ID: 067740-001

Date of Report: March 3, 1995

Version 2.3

Page #59

SITES IN THE SURROUNDING AREA (within 1/4 - 1/2 mile) CONT.

Regional LUST - Regional Leaking Underground Storage Tank / SRC# 1721		Agency ID:	01-0753
Agency Address:	HENRY HORN SONS 1301 65TH EMERYVILLE, CA 94608		
Tank Status:	NOT AVAILABLE		
Discovery Date:	JULY 15, 1988		
Media Affected:	OTHER		
Substance:	GASOLINE (UNSPECIFIED)		
Leak Cause:	STRUCTURAL FAILURE		
Leak Source:	UNDERGROUND TANK		
Remedial Action:	EXCAVATE TREAT		
Remedial Status 1:	PRELIMINARY ASSESSMENT		
Remedial Status 2:	NOT AVAILABLE		
Fields Not Reported:	Quantity (Units)		

CORTESE / SRC# 1082		EPA/Agency ID:	N/A
Agency Address:	HENRY HORN SONS 1301 65TH ST EMERYVILLE, CA 94662		
List Name:	LEAKING TANK		
Site ID:	NOT REPORTED		

VISTA Address*	OAKLAND DIESEL DISTRIBUTORS I 1301 65TH ST EMERYVILLE, CA 94608	VISTA ID#:	3775343
		Distance/Direction:	0.40 MI / N
		Plotted as:	Point

Map ID
32

CORTESE / SRC# 1082		EPA/Agency ID:	N/A
Agency Address:	OAKLAND DIESEL DISTRIBUTORS I 1301 65TH ST EMERYVILLE, CA 94662		
List Name:	HAZARDOUS WASTE INFORMATION SYSTEM		
Site ID:	CAX000059758		

CORTESE / SRC# 1082		EPA/Agency ID:	N/A
Agency Address:	OAKLAND DIESEL DISTRIBUTORS IN 1301 65TH ST EMERYVILLE, CA 94662		
List Name:	HAZARDOUS WASTE INFORMATION SYSTEM		
Site ID:	CAL000039583		

VISTA Address*	BOLIN'S SERVICE GARAGE 6335 SAN PABLO AVE EMERYVILLE, CA 94608	VISTA ID#:	930231
		Distance/Direction:	0.41 MI / NE
		Plotted as:	Point

Map ID
33

STATE LUST - State Leaking Underground Storage Tank / SRC# 1898		EPA/Agency ID:	N/A
Agency Address:	BOLIN'S SERVICE GARAGE 6335 SAN PABLO AVE OAKLAND, CA 94608		
Tank Status:	NOT AVAILABLE		
Discovery Date:	MAY 19, 1988		
Media Affected:	SOIL/SAND/LAND		
Substance:	GASOLINE (UNSPECIFIED)		
Leak Cause:	UNAVAILABLE		
Remedial Action:	NO ACTION TAKEN		
Remedial Status 1:	NO ACTION TAKEN BY RESPONSIBLE PARTY		
Remedial Status 2:	NOT AVAILABLE		
Fields Not Reported:	Quantity (Units), Leak Source		



SITES IN THE SURROUNDING AREA (within 1/4 - 1/2 mile) CONT.

Regional LUST - Regional Leaking Underground Storage Tank / SRC# 1721	Agency ID:	01-0212
--	-------------------	---------

Agency Address:	BOLIN'S SERVICE GARAGE 6335 SAN PABLO AVE OAKLAND, CA
Tank Status:	NOT AVAILABLE
Discovery Date:	MAY 6, 1988
Media Affected:	SOIL/SAND/LAND
Substance:	GASOLINE (UNSPECIFIED)
Leak Cause:	STRUCTURAL FAILURE
Leak Source:	UNDERGROUND TANK
Remedial Action:	NO ACTION TAKEN
Remedial Status 1:	NO ACTION TAKEN BY REPSONSIBLE PARTY
Remedial Status 2:	NOT AVAILABLE
Fields Not Reported:	Quantity (Units)

CORTESE / SRC# 1082	EPA/Agency ID:	N/A
----------------------------	-----------------------	-----

Agency Address:	BOLIN'S SERVICE GARAGE 6335 SAN PABLO AVE OAKLAND, CA 94608
List Name:	LEAKING TANK
Site ID:	NOT REPORTED

VISTA Address*	PCC 6400 SAN PABLO AVE EMERYVILLE, CA 94608	VISTA ID#	1176340
		Distance/Direction:	0.45 MI / NE
		Plotted as:	Point

Map ID
33

STATE LUST - State Leaking Underground Storage Tank / SRC# 1898	EPA/Agency ID:	N/A
--	-----------------------	-----

Agency Address:	PCC 6400 SAN PABLO AVE OAKLAND, CA 94608
Tank Status:	NOT AVAILABLE
Discovery Date:	JANUARY 20, 1989
Media Affected:	SOIL/SAND/LAND
Substance:	GASOLINE (UNSPECIFIED)
Leak Cause:	UNAVAILABLE
Remedial Action:	NO ACTION TAKEN
Remedial Status 1:	NO ACTION TAKEN BY REPSONSIBLE PARTY
Remedial Status 2:	NOT AVAILABLE
Fields Not Reported:	Quantity (Units), Leak Source

Regional LUST - Regional Leaking Underground Storage Tank / SRC# 1721	Agency ID:	01-1142
--	-------------------	---------

Agency Address:	PCC 6400 SAN PABLO OAKLAND, CA 94608
Tank Status:	NOT AVAILABLE
Discovery Date:	JANUARY 20, 1989
Media Affected:	SOIL/SAND/LAND
Substance:	GASOLINE (UNSPECIFIED)
Leak Cause:	STRUCTURAL FAILURE
Leak Source:	UNDERGROUND TANK
Remedial Action:	NO ACTION TAKEN
Remedial Status 1:	NO ACTION TAKEN BY REPSONSIBLE PARTY
Remedial Status 2:	NOT AVAILABLE
Fields Not Reported:	Quantity (Units)



* VISTA address includes enhanced city and ZIP.

For more information call VISTA Environmental Information at 1 - 800 - 767 - 0403.

Report ID: 067740-001

Date of Report: March 3, 1995

Version 2.3

Page #61

SITES IN THE SURROUNDING AREA (within 1/4 - 1/2 mile) CONT.

CORTESE / SRC# 1082		EPA/Agency ID:	N/A
Agency Address:	PCC 6400 SAN PABLO AVE OAKLAND, CA 94608		
List Name:	LEAKING TANK		
Site ID:	NOT REPORTED		

VISTA Address*:	BAYOX 1171 OCEAN AVE EMERYVILLE, CA 94608	VISTA ID#:	4988249
		Distance/Direction:	0.42 MI / NE
		Plotted as:	Point

Map ID

34

STATE LUST - State Leaking Underground Storage Tank / SRC# 1898		EPA/Agency ID:	N/A
Agency Address:	BAYOX 1171 OCEAN AVE OAKLAND, CA 94608		
Tank Status:	NOT AVAILABLE		
Discovery Date:	FEBRUARY 1, 1988		
Media Affected:	OTHER		
Substance:	DIESEL		
Leak Cause:	UNAVAILABLE		
Remedial Action:	NO ACTION TAKEN		
Remedial Status 1:	PRELIMINARY ASSESSMENT		
Remedial Status 2:	NOT AVAILABLE		
Fields Not Reported:	Quantity (Units), Leak Source		

VISTA Address*:	BAYOX 1171 OCEAN AVE EMERYVILLE, CA 94608	VISTA ID#:	930213
		Distance/Direction:	0.42 MI / NE
		Plotted as:	Point

Map ID

34

Regional LUST - Regional Leaking Underground Storage Tank / SRC# 1721		Agency ID:	01-0165
Agency Address:	BAYOX 1171 OCEAN AVE OAKLAND, CA 94608		
Tank Status:	NOT AVAILABLE		
Discovery Date:	FEBRUARY 1, 1988		
Media Affected:	OTHER		
Substance:	DIESEL		
Leak Cause:	STRUCTURAL FAILURE		
Leak Source:	UNDERGROUND TANK		
Remedial Action:	NO ACTION TAKEN		
Remedial Status 1:	PRELIMINARY ASSESSMENT		
Remedial Status 2:	NOT AVAILABLE		
Fields Not Reported:	Quantity (Units)		

CORTESE / SRC# 1082		EPA/Agency ID:	N/A
Agency Address:	BAYOX INC 1171 OCEAN AVE OAKLAND, CA		
List Name:	HAZARDOUS WASTE INFORMATION SYSTEM		
Site ID:	CAL000019302		

CORTESE / SRC# 1082		EPA/Agency ID:	N/A
Agency Address:	BAYOX 1171 OCEAN AVE OAKLAND, CA		
List Name:	LEAKING TANK		
Site ID:	NOT REPORTED		



* VISTA address includes enhanced city and ZIP.

For more information call VISTA Environmental Information at 1 - 800 - 767 - 0403.

Report ID: 067740-001

Date of Report: March 3, 1995

Version 2.3

Page #62

SITES IN THE SURROUNDING AREA (within 1/4 - 1/2 mile) CONT.

VISTA Address*	SOUTHERN PACIFIC RIGHT-OF-WAY	VISTA ID#	1593846
	EMERYV	Distance/Direction	0.43 MI / S
	WEST OF 4525 HOLLIS STREET	Plotted as:	Point
EMERYVILLE, CA 94608			

Map ID
35

SCL - State Equivalent CERCLIS List / SRC# 1885		Agency ID:	01400002
Agency Address:	SAME AS ABOVE		
Status:	NOT AN NPL SITE		
Facility Type:	NOT AVAILABLE		
Lead Agency:	NOT AVAILABLE		
State Status:	PRELIMINARY ASSESSMENT REQ-MED		
Pollutant 1:	POLYCHLORINATED BIPHENYLS MATERIAL WITH PCBS		
Pollutant 2:	UNKNOWN		
Pollutant 3:	UNKNOWN		

CORTESE / SRC# 1082		EPA/Agency ID:	N/A
Agency Address:	SOUTHERN PACIFIC RIGHT-OF-WAY WEST OF 4525 HOLLIS STREET EMERYVILLE, CA 94608		
List Name:	ABANDONED SITES PROGRAM INFORMATION SYSTEM INCLUDED IN CALSITES		
Site ID:	01400002		

VISTA Address*	PGE	VISTA ID#	4986480
	4525 HOLLIS ST	Distance/Direction	0.44 MI / SE
	EMERYVILLE, CA 94608	Plotted as:	Point

Map ID
35

STATE LUST - State Leaking Underground Storage Tank / SRC# 1898		EPA/Agency ID:	N/A
Agency Address:	SAME AS ABOVE		
Tank Status:	NOT AVAILABLE		
Media Affected:	SOIL/SAND/LAND		
Substance:	DIESEL		
Leak Cause:	UNAVAILABLE		
Remedial Action:	NO ACTION TAKEN		
Remedial Status 1:	NO ACTION TAKEN BY RESPONSIBLE PARTY		
Remedial Status 2:	NOT AVAILABLE		
Fields Not Reported:	Discovery Date, Quantity (Units), Leak Source		

VISTA Address*	PGE EMERYVILLE	VISTA ID#	327816
	4525 HOLLIS	Distance/Direction	0.44 MI / SE
	EMERYVILLE, CA 94608	Plotted as:	Point

Map ID
35

CERCLIS / SRC# 1955		EPA ID:	CAD982400418	
Agency Address:	SAME AS ABOVE			
NPL Status:	NOT A PROPOSED, CURRENT, OR DELETED NPL SITE			
Site Ownership:	PRIVATE/NON-GOVERNMENTAL			
Lead Agency:	NO DETERMINATION			
Site Description:	NOT REPORTED			
Event Type:	Lead Agency:	Event Status:	Start Date:	Completion Date:
DISCOVERY	STATE	NOT REPORTED	NOT REPORTED	JULY 1, 1988
PRELIMINARY ASSESSMENT	EPA FUND FINANCED	NO FURTHER REMEDIAL ACTION PLANNED	NOT REPORTED	JUNE 24, 1991

Regional CERCLIS / SRC# 1884		EPA ID:	CAD982400418
Agency Address:	SAME AS ABOVE		
Regional Utility Description:			
NEW CERCLIS SITE			



* VISTA address includes enhanced city and ZIP.

For more information call VISTA Environmental Information at 1 - 800 - 767 - 0403.

Report ID: 067740-001

Date of Report: March 3, 1995

Version 2.3

Page #63

SITES IN THE SURROUNDING AREA (within 1/4 - 1/2 mile) CONT.

Regional Utility Description:

PGE GAS PLANT

Regional LUST - Regional Leaking Underground Storage Tank / SRC# 1721	Agency ID:	01-1799
Agency Address:	PGE 4525 HOLLIS ST EMERYVILLE, CA 94608	
Tank Status:	NOT AVAILABLE	
Discovery Date:	NOVEMBER 19, 1991	
Media Affected:	SOIL/SAND/LAND	
Substance:	KEROSENE	
Leak Cause:	UNKNOWN	
Leak Source:	REPORTED AS "UNKNOWN" BY AGENCY	
Remedial Action:	NO ACTION TAKEN	
Remedial Status 1:	NO ACTION TAKEN BY RESPONSIBLE PARTY	
Remedial Status 2:	NOT AVAILABLE	
Fields Not Reported:	Quantity (Units)	

VISTA Address*:	PACIFIC GAS ELECTRIC CO- EMERYVILL 4525 HOLLIS STREET EMERYVILLE, CA 94608	VISTA ID#:	1585304
		Distance/Direction:	0.45 MI / SE
		Plotted as:	Point

Map ID

35

SCL - State Equivalent CERCLIS List / SRC# 1885	Agency ID:	01490011
Agency Address:	SAME AS ABOVE	
Status:	NOT AN NPL SITE	
Facility Type:	NOT AVAILABLE	
Lead Agency:	DEPT OF TOXIC SUBSTANCES CONTROL	
State Status:	REMEDIAL ACTION COMPLETED	
Pollutant 1:	LEAD	
Pollutant 2:	CONTAMINATED SOIL	
Pollutant 3:	POLYCHLORINATED BIPHENYLS MATERIAL WITH PCBS	

VISTA Address*:	HAULTAIN-CHAMPION COMPANY INC 4512 HOLLIS EMERYVILLE, CA 94608	VISTA ID#:	1148012
		Distance/Direction:	0.45 MI / SE
		Plotted as:	Point

Map ID

35

SCL - State Equivalent CERCLIS List / SRC# 1885	Agency ID:	01300030
Agency Address:	SAME AS ABOVE	
Status:	NOT AN NPL SITE	
Facility Type:	NOT AVAILABLE	
Lead Agency:	NOT AVAILABLE	
State Status:	NO FURTHER ACTION	
Pollutant 1:	UNKNOWN	
Pollutant 2:	UNKNOWN	
Pollutant 3:	UNKNOWN	



* VISTA address includes enhanced city and ZIP.

For more information call VISTA Environmental Information at 1 - 800 - 767 - 0403.

Report ID: 067740-001

Date of Report: March 3, 1995

Version 2.3

Page #64

SITES IN THE SURROUNDING AREA (within 1/4 - 1/2 mile) CONT.

VISTA Address*:	AMERICAN RESIN	VISTA ID#:	1148083
	1290 45TH STREET	Distance/Direction:	0.48 MI / SE
	EMERYVILLE, CA 94608	Plotted as:	Point
SCL - State Equivalent CERCLIS List / SRC# 1885		Agency ID:	01320007
Agency Address:	SAME AS ABOVE		
Status:	NOT AN NPL SITE		
Facility Type:	NOT AVAILABLE		
Lead Agency:	NOT AVAILABLE		
State Status:	NO FURTHER ACTION		
Pollutant 1:	UNKNOWN		
Pollutant 2:	UNKNOWN		
Pollutant 3:	UNKNOWN		

Map ID
35

VISTA Address*:	OLIVER	VISTA ID#:	2745735
	1200 65TH ST	Distance/Direction:	0.44 MI / N
	OAKLAND, CA 94662	Plotted as:	Point
CORTESE / SRC# 1082		EPA/Agency ID:	N/A
Agency Address:	SAME AS ABOVE		
List Name:	LEAKING TANK		
Site ID:	NOT REPORTED		

Map ID
36

VISTA Address*:	OLIVER TIRE RBR CO#	VISTA ID#:	308877
	1200 65TH ST	Distance/Direction:	0.44 MI / N
	EMERYVILLE, CA 94608	Plotted as:	Point
STATE LUST - State Leaking Underground Storage Tank / SRC# 1898		EPA/Agency ID:	N/A
Agency Address:	OLIVER RUBBER CO 1200 65TH OAKLAND, CA 94608		
Tank Status:	NOT AVAILABLE		
Discovery Date:	MARCH 8, 1985		
Media Affected:	SOIL/SAND/LAND		
Substance:	DIESEL		
Leak Cause:	UNAVAILABLE		
Remedial Action:	NO ACTION TAKEN		
Remedial Status 1:	PRELIMINARY ASSESSMENT		
Remedial Status 2:	NOT AVAILABLE		
Fields Not Reported:	Quantity (Units), Leak Source		

Map ID
36

Regional LUST - Regional Leaking Underground Storage Tank / SRC# 1721		Agency ID:	01-1091
Agency Address:	OLIVER RUBBER CO. 1200 65TH ST. OAKLAND, CA 94662		
Tank Status:	NOT AVAILABLE		
Discovery Date:	MARCH 8, 1985		
Media Affected:	SOIL/SAND/LAND		
Substance:	DIESEL		
Leak Cause:	STRUCTURAL FAILURE		
Leak Source:	UNDERGROUND TANK		
Remedial Action:	NO ACTION TAKEN		
Remedial Status 1:	PRELIMINARY ASSESSMENT		
Remedial Status 2:	NOT AVAILABLE		
Fields Not Reported:	Quantity (Units)		



* VISTA address includes enhanced city and ZIP.

For more information call VISTA Environmental Information at 1 - 800 - 767 - 0403.

Report ID: 067740-001

Date of Report: March 3, 1995

Version 2.3

Page #65

SITES IN THE SURROUNDING AREA (within 1/4 - 1/2 mile) CONT.

CORTESE / SRC# 1082		EPA/Agency ID:	N/A
Agency Address:	OLIVER RUBBER COMPANY 1200 65TH ST OAKLAND, CA 94662		
List Name:	REGULATED AIR EMISSIONS AT 10-25 TONS/DAY		
Site ID:	485		
CORTESE / SRC# 1082		EPA/Agency ID:	N/A
Agency Address:	OLIVER TIRE RBR CO# 1200 65TH ST OAKLAND, CA 94662		
List Name:	FACILITY INDEX SYSTEM		
Site ID:	CAD009113473		
CORTESE / SRC# 1082		EPA/Agency ID:	N/A
Agency Address:	OLIVER TIRE RBR CO# 1200 65TH ST OAKLAND, CA 94662		
List Name:	HAZARDOUS WASTE INFORMATION SYSTEM		
Site ID:	CAD009113473		
CORTESE / SRC# 1082		EPA/Agency ID:	N/A
Agency Address:	OLIVER RUBBER CO PLANT #1 1200 65TH ST OAKLAND, CA 94662		
List Name:	HAZARDOUS WASTE INFORMATION SYSTEM		
Site ID:	CAL000015639		
CORTESE / SRC# 1082		EPA/Agency ID:	N/A
Agency Address:	OLIVER RUBBER CO. 1200 65TH ST OAKLAND, CA 94662		
List Name:	CALIFORNIA TRIS 1987		
Site ID:	10809		
CORTESE / SRC# 1082		EPA/Agency ID:	N/A
Agency Address:	OLIVER RUBBER CO. 1200 65TH ST OAKLAND, CA 94662		
List Name:	CALIFORNIA TRIS 1988		
Site ID:	10809		
CORTESE / SRC# 1082		EPA/Agency ID:	N/A
Agency Address:	OLIVER RUBBER CO. 1200 65TH ST OAKLAND, CA 94662		
List Name:	CALIFORNIA TRIS 1989		
Site ID:	10809		
CORTESE / SRC# 1082		EPA/Agency ID:	N/A
Agency Address:	OLIVER RUBBER CO. 1200 65TH ST OAKLAND, CA 94662		
List Name:	CALIFORNIA TRIS 1990		
Site ID:	10809		

VISTA Address*	PFIZER INC 4650 SHELLMOUND ST EMERYVILLE, CA 94608	VISTA ID#	327674
		Distance/Direction:	0.44 MI / SW
		Plotted as:	Point

Map ID:
37

CERCLIS / SRC# 1955		EPA ID:	CAD009206178
Agency Address:	SAME AS ABOVE		
NPL Status:	NOT A PROPOSED, CURRENT, OR DELETED NPL SITE		
Site Ownership:	UNKNOWN		
Lead Agency:	NO DETERMINATION		
Site Description:	NOT REPORTED		



SITES IN THE SURROUNDING AREA (within 1/4 - 1/2 mile) CONT.

Event Type:	Lead Agency:	Event Status:	Start Date:	Completion Date:
DISCOVERY	EPA FUND FINANCED	NOT REPORTED	NOT REPORTED	NOVEMBER 1, 1979
PRELIMINARY ASSESSMENT	EPA FUND FINANCED	NO FURTHER REMEDIAL ACTION PLANNED	OCTOBER 1, 1984	FEBRUARY 1, 1985
Regional CERCLIS / SRC# 1884			EPA ID:	CAD009206178
Agency Address:		SAME AS ABOVE		
Regional Utility Description:				
ACIDS				
OTHER: PAINT, PIGMENTS, POSSIBLE RESINS				
RCRA REGULATED: TSD FACIL (NON HANDLER) SEE NOT				
ABOVE GROUND TANKS- FIBERGLASS LINED 13600 GAL				
ABOVE GROUND TANKS BRICK LINED 18400 GAL CONTAI				
SCL - State Equivalent CERCLIS List / SRC# 1885			Agency ID:	01280006
Agency Address:		PFIZER INC 4650 SHELLMOUND STREET EMERYVILLE, CA 94608		
Status:	NOT AN NPL SITE			
Facility Type:	NOT AVAILABLE			
Lead Agency:	NOT AVAILABLE			
State Status:	MITIGATED BY REGIONAL WATER QUALITY CONTROL BOARD			
Pollutant 1:	PAINT SLUDGE			
Pollutant 2:	WASTE OIL MIXED OIL			
Pollutant 3:	OXYGENATED SOLVENTS			
CORRACTS / SRC# 1952			EPA ID:	CAD009206178
Agency Address:		SAME AS ABOVE		
Prioritization Status:	LOW			
RCRA Facility Assessment Completed:	NO			
Notice of Contamination:	NO			
Determination of need For a RFI (RCRA Facility Investigation):	NO			
RFI Imposed:	NO			
RFI Workplan Notice of Deficiency Issued:	NO			
RFI Workplan Approved:	NO			
RFI Report Received:	NO			
RFI Approved:	NO			
No Further Corrective Action at this Time:	NO			
Stabilization Mesasures Evaluation:	NO			
CMS (Corrective Measure Study) Imposition:	NO			
CMS Workplan Approved:	NO			
CMS Report Received:	NO			
CMS Approved:	NO			
Date for Remedy Selection (CM Imposed):	NO			
Corrective Measures Design Approved:	NO			
Corrective Measures Investigation Workplan Approved:	NO			
Certification of Remedy Completion:	NO			
Stabilization Measures Implementation:	NO			
Stabilization Measures Completed:	NO			
Corrective Action Process Termination:	NO			



* VISTA address includes enhanced city and ZIP.

For more information call VISTA Environmental Information at 1 - 800 - 767 - 0403.

Report ID: 067740-001

Date of Report: March 3, 1995

Version 2.3

Page #67

SITES IN THE SURROUNDING AREA (within 1/4 - 1/2 mile) CONT.

RCRA-TSD / SRC# 1832		EPA ID:	CAD009206178
Agency Address:	SAME AS ABOVE		
Off-Site Waste Received:	NO		
Land Disposal:	NO		
Incinerator:	NO		
Storage/Treatment:	NO		
Ground Water Violation:	NO		
Closure Violation:	NO		
Financial Requirements Violation:	NO		
Corrective Action Violation:	NO		
Land Ban Violation:	NO		
Other Requirements Violation:	NO		
STATE LUST - State Leaking Underground Storage Tank / SRC# 1898		EPA/Agency ID:	N/A
Agency Address:	PFIZER PIGMENTS, INC. 4650 SHELLMOUND ST EMERYVILLE, CA 94608		
Tank Status:	NOT AVAILABLE		
Discovery Date:	AUGUST 1, 1988		
Media Affected:	OTHER		
Substance:	DIESEL		
Leak Cause:	UNAVAILABLE		
Remedial Action:	EXCAVATE DISPOSE		
Remedial Status 1:	REM INVEST/FEASIBILITY STUDY		
Remedial Status 2:	NOT AVAILABLE		
Fields Not Reported:	Quantity (Units), Leak Source		
Regional LUST - Regional Leaking Underground Storage Tank / SRC# 1721		Agency ID:	01-1165
Agency Address:	PFIZER INC 4650 SHELLMOUND STREET EMERYVILLE, CA 94608		
Tank Status:	NOT AVAILABLE		
Discovery Date:	FEBRUARY 2, 1988		
Media Affected:	OTHER		
Substance:	DIESEL		
Leak Cause:	STRUCTURAL FAILURE		
Leak Source:	UNDERGROUND TANK		
Remedial Action:	REPLACE SUPPLY		
Remedial Status 1:	REM INVEST/FEASIBILITY STUDY		
Remedial Status 2:	NOT AVAILABLE		
Fields Not Reported:	Quantity (Units)		
CORTESE / SRC# 1082		EPA/Agency ID:	N/A
Agency Address:	PFIZER PIGMENTS INC 4650 SHELLMOUND ST EMERYVILLE, CA 94608		
List Name:	REGULATED AIR EMISSIONS AT 10-25 TONS/DAY		
Site ID:	88		
CORTESE / SRC# 1082		EPA/Agency ID:	N/A
Agency Address:	SAME AS ABOVE		
List Name:	ABANDONED SITES PROGRAM INFORMATION SYSTEM INCLUDED IN CALSITES		
Site ID:	01280006		



* VISTA address includes enhanced city and ZIP.

For more information call VISTA Environmental Information at 1 - 800 - 767 - 0403.

Report ID: 067740-001

Date of Report: March 3, 1995

Version 2.3

Page #68

SITES IN THE SURROUNDING AREA (within 1/4 - 1/2 mile) CONT.

CORTESE / SRC# 1082		EPA/Agency ID:	N/A
Agency Address:	PFIZER PIGMENTS INC 4650 SHELLMOUND ST EMERYVILLE, CA 94608		
List Name:	FACILITY INDEX SYSTEM		
Site ID:	CAD009206178		
CORTESE / SRC# 1082		EPA/Agency ID:	N/A
Agency Address:	PFIZER PIGMENTS INC 4650 SHELLMOUND ST EMERYVILLE, CA 94608		
List Name:	HAZARDOUS WASTE INFORMATION SYSTEM		
Site ID:	CAD009206178		
CORTESE / SRC# 1082		EPA/Agency ID:	N/A
Agency Address:	PFIZER PIGMENTS INC. 4650 SHELLMOUND ST EMERYVILLE, CA 94608		
List Name:	LEAKING TANK		
Site ID:	NOT REPORTED		
CORTESE / SRC# 1082		EPA/Agency ID:	N/A
Agency Address:	NPD-PFIZER PIGMENTS INC. 4650 SHELLMOUND ST EMERYVILLE, CA 94608		
List Name:	STATE WATER RESOURCES CONTROL BOARD		
Site ID:	2 019085001		
VISTA Address*	HARCROS PIGMENTS INC 4650 SHELLMOUND ST EMERYVILLE, CA 94608	VISTA ID#	3778614
		Distance/Direction	0.44 MI / SW
		Plotted as:	Point
CORTESE / SRC# 1082		EPA/Agency ID:	N/A
Agency Address:	SAME AS ABOVE		
List Name:	REGULATED AIR EMISSIONS AT 10-25 TONS/DAY		
Site ID:	5585		
CORTESE / SRC# 1082		EPA/Agency ID:	N/A
Agency Address:	HARCROS PIGMENTS INC. 4650 SHELLMOUND ST EMERYVILLE, CA 94608		
List Name:	CALIFORNIA TRIS 1987		
Site ID:	10271		
CORTESE / SRC# 1082		EPA/Agency ID:	N/A
Agency Address:	HARCROS PIGMENTS INC. 4650 SHELLMOUND ST EMERYVILLE, CA 94608		
List Name:	CALIFORNIA TRIS 1988		
Site ID:	10271		
CORTESE / SRC# 1082		EPA/Agency ID:	N/A
Agency Address:	HARCROS PIGMENTS INC. 4650 SHELLMOUND ST EMERYVILLE, CA 94608		
List Name:	CALIFORNIA TRIS 1989		
Site ID:	10271		
CORTESE / SRC# 1082		EPA/Agency ID:	N/A
Agency Address:	HARCROS PIGMENTS INC. 4650 SHELLMOUND ST EMERYVILLE, CA 94608		
List Name:	CALIFORNIA TRIS 1990		
Site ID:	10271		

Map ID

37



* VISTA address includes enhanced city and ZIP.

For more information call VISTA Environmental Information at 1 - 800 - 767 - 0403.

Report ID: 067740-001

Date of Report: March 3, 1995

Version 2.3

Page #69

SITES IN THE SURROUNDING AREA (within 1/4 - 1/2 mile) CONT.

VISTA Address*:	MYERS DRUM - EMERYVILLE 4500 SHELLMOUND STREET EMERYVILLE, CA 94608	VISTA ID#:	288604
		Distance/Direction:	0.46 MI / S
		Plotted as:	Point

Map ID
37

SPL - State Equivalent Priority List / SRC# 1886		Agency ID:	01340110
Agency Address:	SAME AS ABOVE		
Status:	NOT AN NPL SITE		
Facility Type:	NOT AVAILABLE		
Lead Agency:	DEPT OF TOXIC SUBSTANCES CONTROL		
State Status:	ACTIVE SITE		
Pollutant 1:	SOLIDS OR SLUDGES W/HALOGENATED ORGANIC COMPOUNDS		
Pollutant 2:	HALOGENATED ORGANIC COMPOUNDS		
Pollutant 3:	MERCURY		

CERCLIS / SRC# 1955		EPA ID:	CAT000624957
Agency Address:	MYERS DRUM #2 4500 SHELLMOUND ST. EMERYVILLE, CA 94608		
NPL Status:	NOT A PROPOSED, CURRENT, OR DELETED NPL SITE		
Site Ownership:	PRIVATE/NON-GOVERNMENTAL		
Lead Agency:	NO DETERMINATION		
Site Description:	NOT REPORTED		
Event Type:	Lead Agency:	Event Status:	Start Date:
DISCOVERY	EPA FUND FINANCED	NOT REPORTED	NOT REPORTED
			Completion Date: OCTOBER 18, 1993

VISTA Address*:	EMERYVILLE - OPEN TOP RECONDIT 4500 SHELLMOUND EMERYVILLE, CA 94608	VISTA ID#:	1237646
		Distance/Direction:	0.46 MI / S
		Plotted as:	Point

Map ID
37

CORTESE / SRC# 1082		EPA/Agency ID:	N/A
Agency Address:	EMERYVILLE - OPEN TOP RECONDIT 4500 SHELLMOUND AVE EMERYVILLE, CA 94608		
List Name:	UNDERGROUND TANK		
Site ID:	41769		

VISTA Address*:	MYERS CONTAINER CORPORATION 4500 SHELLMOUND AVE EMERYVILLE, CA 94608	VISTA ID#:	2749089
		Distance/Direction:	0.46 MI / S
		Plotted as:	Point

Map ID
37

CORTESE / SRC# 1082		EPA/Agency ID:	N/A
Agency Address:	SAME AS ABOVE		
List Name:	REGULATED AIR EMISSIONS GREATER THAN 25 TONS/DAY		
Site ID:	1763		

CORTESE / SRC# 1082		EPA/Agency ID:	N/A
Agency Address:	MYERS DRUM - EMERYVILLE 4500 SHELLMOUND AVE EMERYVILLE, CA 94608		
List Name:	ABANDONED SITES PROGRAM INFORMATION SYSTEM INCLUDED IN CALSITES		
Site ID:	01340110 SITES		

CORTESE / SRC# 1082		EPA/Agency ID:	N/A
Agency Address:	MYERS DRUM CO 4500 SHELLMOUND AVE EMERYVILLE, CA 94608		
List Name:	FACILITY INDEX SYSTEM		
Site ID:	CAT000624957		



SITES IN THE SURROUNDING AREA (within 1/4 - 1/2 mile) CONT.

VISTA Address*	EMERYVILLE BAYFRONT/US POSTAL 1650 65TH ST EMERYVILLE, CA 94608	VISTA ID#:	1591691
		Distance/Direction:	0.46 MI / NW
		Plotted as:	Point

Map ID
38

STATE LUST - State Leaking Underground Storage Tank / SRC# 1898	EPA/Agency ID:	N/A
---	----------------	-----

Agency Address: SAME AS ABOVE
 Tank Status: NOT AVAILABLE
 Discovery Date: MAY 13, 1987
 Media Affected: OTHER
 Substance: GASOLINE (UNSPECIFIED)
 Leak Cause: UNAVAILABLE
 Remedial Action: EXCAVATE DISPOSE
 Remedial Status 1: REM ACTION PENDING
 Remedial Status 2: NOT AVAILABLE
 Fields Not Reported: Quantity (Units), Leak Source

Regional LUST - Regional Leaking Underground Storage Tank / SRC# 1721	Agency ID:	01-0558
---	------------	---------

Agency Address: EMERYVILLE BAYFRONT/US POSTAL
 1650 65TH ST
 EMERYVILLE, CA
 Tank Status: NOT AVAILABLE
 Discovery Date: MAY 13, 1987
 Media Affected: OTHER
 Substance: GASOLINE (UNSPECIFIED)
 Leak Cause: STRUCTURAL FAILURE
 Leak Source: UNDERGROUND TANK
 Remedial Action: EXCAVATE DISPOSE
 Remedial Status 1: REM ACTION PLAN
 Remedial Status 2: NOT AVAILABLE
 Fields Not Reported: Quantity (Units)

CORTESE / SRC# 1082	EPA/Agency ID:	N/A
---------------------	----------------	-----

Agency Address: EMERYVILLE BAYFRONT/US POSTAL
 1650 65TH ST
 EMERYVILLE, CA 94612
 List Name: LEAKING TANK
 Site ID: NOT REPORTED

VISTA Address*	DICHROMATE INC 1420 45TH STREET OAKLAND, CA 94609	VISTA ID#:	1591610
		Distance/Direction:	0.47 MI / S
		Plotted as:	Point

Map ID
39

SCL - State Equivalent CERCLIS List / SRC# 1885	Agency ID:	01390016
---	------------	----------

Agency Address: SAME AS ABOVE
 Status: NOT AN NPL SITE
 Facility Type: NOT AVAILABLE
 Lead Agency: NOT AVAILABLE
 State Status: NO FURTHER ACTION
 Pollutant 1: UNKNOWN
 Pollutant 2: UNKNOWN
 Pollutant 3: UNKNOWN

CORTESE / SRC# 1082	EPA/Agency ID:	N/A
---------------------	----------------	-----

Agency Address: DICHROMATE INC
 1420 45TH ST
 EMERYVILLE, CA 94608
 List Name: ABANDONED SITES PROGRAM INFORMATION SYSTEM INCLUDED IN CALSITES
 Site ID: 01390016



SITES IN THE SURROUNDING AREA (within 1/4 - 1/2 mile) CONT.

CORTESE / SRC# 1082		EPA/Agency ID:	N/A
Agency Address:	MYERS CONTAINER CORP 4500 SHELLMOUND AVE EMERYVILLE, CA 94608		
List Name:	HAZARDOUS WASTE INFORMATION SYSTEM		
Site ID:	CAT000624957		

VISTA Address*	BAY CENTER PROJECT 1665 65TH ST EMERYVILLE, CA 94608	VISTA ID#:	4983899
		Distance/Direction:	0.46 MI / NW
		Plotted as:	Point

Map ID

38

STATE LUST - State Leaking Underground Storage Tank / SRC# 1898		EPA/Agency ID:	N/A
Agency Address:	BAY CENTER PROJECT 1665 65TH ST EMERYVILLE, CA		
Tank Status:	NOT AVAILABLE		
Discovery Date:	JULY 30, 1985		
Media Affected:	OTHER		
Substance:	DIESEL		
Leak Cause:	UNAVAILABLE		
Remedial Action:	REMOVE FREE PRODUCT		
Remedial Status 1:	REM INVEST/FEASABILITY STUDY		
Remedial Status 2:	NOT AVAILABLE		
Fields Not Reported:	Quantity (Units), Leak Source		

VISTA Address*	BAY CENTER PROJECT 1665 65TH ST EMERYVILLE, CA	VISTA ID#:	929853
		Distance/Direction:	0.46 MI / NW
		Plotted as:	Point

Map ID

38

Regional LUST - Regional Leaking Underground Storage Tank / SRC# 1721		Agency ID:	01-0157
Agency Address:	SAME AS ABOVE		
Tank Status:	NOT AVAILABLE		
Discovery Date:	JULY 30, 1985		
Media Affected:	OTHER		
Substance:	DIESEL		
Leak Cause:	STRUCTURAL FAILURE		
Leak Source:	UNDERGROUND TANK		
Remedial Action:	REMOVE FREE PRODUCT		
Remedial Status 1:	REM INVEST/FEASABILITY STUDY		
Remedial Status 2:	NOT AVAILABLE		
Fields Not Reported:	Quantity (Units)		

CORTESE / SRC# 1082		EPA/Agency ID:	N/A
Agency Address:	SAME AS ABOVE		
List Name:	LEAKING TANK		
Site ID:	NOT REPORTED		



* VISTA address includes enhanced city and ZIP.

For more information call VISTA Environmental Information at 1 - 800 - 767 - 0403.

Report ID: 067740-001

Date of Report: March 3, 1995

Version 2.3

Page #71

SITES IN THE SURROUNDING AREA (within 1/4 - 1/2 mile) CONT.

VISTA Address*	CITY OF EMERYVILLE/FORMER SHEL 1420 45TH ST EMERYVILLE, CA 94608	VISTA ID#:	1603940
		Distance/Direction:	0.47 MI / S
		Plotted as:	Point

Map ID
39

STATE LUST - State Leaking Underground Storage Tank / SRC# 1898	EPA/Agency ID:	N/A
---	----------------	-----

Agency Address: SAME AS ABOVE
 Tank Status: NOT AVAILABLE
 Discovery Date: FEBRUARY 17, 1988
 Media Affected: SOIL/SAND/LAND
 Substance: WASTE OIL
 Leak Cause: UNAVAILABLE
 Remedial Action: NO ACTION TAKEN
 Remedial Status 1: NO ACTION TAKEN BY RESPONSIBLE PARTY
 Remedial Status 2: NOT AVAILABLE
 Fields Not Reported: Quantity (Units), Leak Source

Regional LUST - Regional Leaking Underground Storage Tank / SRC# 1721	Agency ID:	01-0405
---	------------	---------

Agency Address: CITY OF EMERYVILLE/FORMER SHEL
1420 45TH ST
EMERYVILLE, CA
 Tank Status: NOT AVAILABLE
 Discovery Date: FEBRUARY 17, 1988
 Media Affected: SOIL/SAND/LAND
 Substance: WASTE OIL
 Leak Cause: STRUCTURAL FAILURE
 Leak Source: UNDERGROUND TANK
 Remedial Action: NO ACTION TAKEN
 Remedial Status 1: NO ACTION TAKEN BY RESPONSIBLE PARTY
 Remedial Status 2: NOT AVAILABLE
 Fields Not Reported: Quantity (Units)

CORTESE / SRC# 1082	EPA/Agency ID:	N/A
---------------------	----------------	-----

Agency Address: SAME AS ABOVE
 List Name: LEAKING TANK
 Site ID: NOT REPORTED

VISTA Address*	ACCURATE MANUFACTURING 4770 SAN PABLO AVENUE EMERYVILLE, CA 94608	VISTA ID#:	1150474
		Distance/Direction:	0.47 MI / SE
		Plotted as:	Point

Map ID
40

SCL - State Equivalent CERCLIS List / SRC# 1885	Agency ID:	01350016
---	------------	----------

Agency Address: SAME AS ABOVE
 Status: NOT AN NPL SITE
 Facility Type: NOT AVAILABLE
 Lead Agency: NOT AVAILABLE
 State Status: NO FURTHER ACTION
 Pollutant 1: UNKNOWN
 Pollutant 2: UNKNOWN
 Pollutant 3: UNKNOWN



SITES IN THE SURROUNDING AREA (within 1/4 - 1/2 mile) CONT.

VISTA Address*:	LIQUID SUGARS INC 1275 66TH ST EMERYVILLE, CA 94608	VISTA ID#:	1591694
		Distance/Direction:	0.48 MI / N
		Plotted as:	Point

Map ID

41

STATE LUST - State Leaking Underground Storage Tank / SRC# 1898	EPA/Agency ID:	N/A
--	----------------	-----

Agency Address: SAME AS ABOVE
 Tank Status: NOT AVAILABLE
 Discovery Date: JANUARY 25, 1991
 Media Affected: SOIL/SAND/LAND
 Substance: DIESEL
 Leak Cause: UNAVAILABLE
 Remedial Action: NO ACTION TAKEN
 Remedial Status 1: PRELIMINARY ASSESSMENT
 Remedial Status 2: NOT AVAILABLE
 Fields Not Reported: Quantity (Units), Leak Source

Regional LUST - Regional Leaking Underground Storage Tank / SRC# 1721	Agency ID:	01-0917
---	------------	---------

Agency Address: LIQUID SUGARS INC
 1275 66TH ST
 EMERYVILLE, CA
 Tank Status: NOT AVAILABLE
 Discovery Date: JANUARY 25, 1991
 Media Affected: SOIL/SAND/LAND
 Substance: DIESEL
 Leak Cause: STRUCTURAL FAILURE
 Leak Source: UNDERGROUND TANK
 Remedial Action: NO ACTION TAKEN
 Remedial Status 1: PRELIMINARY ASSESSMENT
 Remedial Status 2: NOT AVAILABLE
 Fields Not Reported: Quantity (Units)

CORTESE / SRC# 1082	EPA/Agency ID:	N/A
---------------------	----------------	-----

Agency Address: SAME AS ABOVE
 List Name: LEAKING TANK
 Site ID: NOT REPORTED

VISTA Address*:	LEOPARD TRADING CO 6601 BAY ST EMERYVILLE, CA 94608	VISTA ID#:	1583281
		Distance/Direction:	0.50 MI / NW
		Plotted as:	Point

Map ID

42

STATE LUST - State Leaking Underground Storage Tank / SRC# 1898	EPA/Agency ID:	N/A
--	----------------	-----

Agency Address: SAME AS ABOVE
 Tank Status: NOT AVAILABLE
 Discovery Date: SEPTEMBER 11, 1989
 Media Affected: OTHER
 Substance: GASOLINE (UNSPECIFIED)
 Leak Cause: UNAVAILABLE
 Remedial Action: NO ACTION TAKEN
 Remedial Status 1: NO ACTION TAKEN BY RESPONSIBLE PARTY
 Remedial Status 2: NOT AVAILABLE
 Fields Not Reported: Quantity (Units), Leak Source



* VISTA address includes enhanced city and ZIP.

For more information call VISTA Environmental Information at 1 - 800 - 767 - 0403.

Report ID: 067740-001

Date of Report: March 3, 1995

Version 2.3

Page #74

SITES IN THE SURROUNDING AREA (within 1/4 - 1/2 mile) CONT.

Regional LUST - Regional Leaking Underground Storage Tank / SRC# 1721	Agency ID:	01-0896
Agency Address:	LEOPARD TRADING CO 6601 BAY ST EMERYVILLE, CA	
Tank Status:	NOT AVAILABLE	
Discovery Date:	AUGUST 23, 1989	
Media Affected:	OTHER	
Substance:	GASOLINE (UNSPECIFIED)	
Leak Cause:	STRUCTURAL FAILURE	
Leak Source:	UNDERGROUND TANK	
Remedial Action:	NO ACTION TAKEN	
Remedial Status 1:	NO ACTION TAKEN BY REPSONSIBLE PARTY	
Remedial Status 2:	NOT AVAILABLE	
Fields Not Reported:	Quantity (Units)	

CORTESE / SRC# 1082	EPA/Agency ID:	N/A
Agency Address:	LEOPARD TRADING CO 6601 BAY ST EMERYVILLE, CA	
List Name:	LEAKING TANK	
Site ID:	NOT REPORTED	

VISTA Address*:	DUBOVSKY PROPERTY 6603 BAY ST EMERYVILLE, CA 94608	VISTA ID#:	1583282	Map ID 42
		Distance/Direction:	0.50 MI / NW	
		Plotted as:	Point	

STATE LUST - State Leaking Underground Storage Tank / SRC# 1898	EPA/Agency ID:	N/A
Agency Address:	SAME AS ABOVE	
Tank Status:	NOT AVAILABLE	
Discovery Date:	NOVEMBER 13, 1989	
Media Affected:	OTHER	
Substance:	DIESEL	
Leak Cause:	UNAVAILABLE	
Remedial Action:	EXCAVATE TREAT	
Remedial Status 1:	NO ACTION TAKEN BY REPSONSIBLE PARTY	
Remedial Status 2:	NOT AVAILABLE	
Fields Not Reported:	Quantity (Units), Leak Source	

Regional LUST - Regional Leaking Underground Storage Tank / SRC# 1721	Agency ID:	01-0516
Agency Address:	DUBOVSKY PROPERTY 6603 BAY ST EMERYVILLE, CA	
Tank Status:	NOT AVAILABLE	
Discovery Date:	OCTOBER 10, 1989	
Media Affected:	OTHER	
Substance:	DIESEL	
Leak Cause:	UNKNOWN	
Leak Source:	UNDERGROUND TANK	
Remedial Action:	EXCAVATE TREAT	
Remedial Status 1:	NO ACTION TAKEN BY REPSONSIBLE PARTY	
Remedial Status 2:	NOT AVAILABLE	
Fields Not Reported:	Quantity (Units)	



* VISTA address includes enhanced city and ZIP.

For more information call VISTA Environmental Information at 1 - 800 - 767 - 0403.

Report ID: 067740-001

Date of Report: March 3, 1995

Version 2.3

Page #75

SITES IN THE SURROUNDING AREA (within 1/4 - 1/2 mile) CONT.

CORTESE / SRC# 1082		EPA/Agency ID:	N/A
Agency Address:	SAME AS ABOVE		
List Name:	LEAKING TANK		
Site ID:	NOT REPORTED		

SITES IN THE SURROUNDING AREA (within 1/2 - 1 mile)

VISTA Address*	MYERS DRUM - OAKLAND	VISTA ID#:	288615
	6549 SAN PABLO AVENUE	Distance/Direction:	0.55 MI / NE
	EMERYVILLE, CA 94608	Plotted as:	Point
SPL - State Equivalent Priority List / SRC# 1886		Agency ID:	01340111
Agency Address:	MYERS DRUM - OAKLAND 6549 SAN PABLO AVENUE OAKLAND, CA 94608		
Status:	NOT AN NPL SITE		
Facility Type:	NOT AVAILABLE		
Lead Agency:	DEPT OF TOXIC SUBSTANCES CONTROL		
State Status:	ACTIVE SITE		
Pollutant 1:	WASTE POTENTIALLY CONTAINING DIOXINS		
Pollutant 2:	SOLIDS OR SLUDGES WHALOGENATED ORGANIC COMPOUNDS		
Pollutant 3:	HALOGENATED ORGANIC COMPOUNDS		

Map ID
43



* VISTA address includes enhanced city and ZIP.

For more information call VISTA Environmental Information at 1 - 800 - 767 - 0403.

Report ID: 067740-001

Date of Report: March 3, 1995

Version 2.3

Page #76

UNMAPPED SITES

VISTA Address*	CLASS II SWDS CA	VISTA ID#	4822438
WMUDS / SRC# 1734		Agency ID:	5D401000001
Agency Address:	SAME AS ABOVE		
Solid Waste Inventory System ID:	NOT REPORTED		
Facility Type:	SOLID WASTE SITES-CLASS II - A solid waste facility at which designated wastes may be treated or stored.		
Facility In State Board Waste Discharger System:	YES		
Chapter 15 Facility:	YES		
Solid Waste Assessment Test Facility:	NO		
Toxic Pits Cleanup Act Facility:	NO		
RCRA Facility:	NO		
Department of Defense Facility:	NO		
Open To Public:	NO		
Number Of Waste Management Units:	1		
Rank:	NOT REPORTED		
Enforcements At Facility:	NO		
Violations At Facility:	NO		



* VISTA address includes enhanced city and ZIP.

For more information call VISTA Environmental Information at 1 - 800 - 767 - 0403.

Report ID: 067740-001

Date of Report: March 3, 1995

Version 2.3

Page #77

UNMAPPED SITES CONT.

VISTA Address*:	USNAVY OAKLAND NAVAL SUPPLY CENTER 7TH AND MARITIME BLDG 321 1C OAKLAND, CA 94625	VISTA ID#:	4062645
-----------------	--	------------	---------

CORRACTS / SRC# 1952		EPA ID:	CA4170090027
Agency Address:	SAME AS ABOVE		
Prioritization Status:	HIGH		
RCRA Facility Assessment Completed:	YES		
Notice of Contamination:	NO		
Determination of need For a RFI (RCRA Facility Investigation):	NO		
RFI Imposed:	NO		
RFI Workplan Notice of Deficiency Issued:	NO		
RFI Workplan Approved:	NO		
RFI Report Received:	NO		
RFI Approved:	NO		
No Further Corrective Action at this Time:	NO		
Stabilization Mesaures Evaluation:	YES		
CMS (Corrective Measure Study) Imposition:	NO		
CMS Workplan Approved:	NO		
CMS Report Received:	NO		
CMS Approved:	NO		
Date for Remedy Selection (CM Imposed):	NO		
Corrective Measures Design Approved:	NO		
Corrective Measures Investigation Workplan Approved:	NO		
Certification of Remedy Completion:	NO		
Stabilization Measures Implementation:	NO		
Stabilization Measures Completed:	NO		
Corrective Action Process Termination:	NO		

RCRA-TSD / SRC# 1832		EPA ID:	CA4170090027
Agency Address:	SAME AS ABOVE		
Off-Site Waste Received:	NO		
Land Disposal:	NO		
Incinerator:	NO		
Storage/Treatment:	YES		
Ground Water Violation:	NO		
Closure Violation:	YES		
Financial Requirements Violation:	NO		
Corrective Action Violation:	NO		
Land Ban Violation:	YES		
Other Requirements Violation:	NO		



* VISTA address includes enhanced city and ZIP.

For more information call VISTA Environmental Information at 1 - 800 - 767 - 0403.

Report ID: 067740-001

Date of Report: March 3, 1995

Version 2.3

Page #78

SITE ASSESSMENT PLUS REPORT

DESCRIPTION OF DATABASES SEARCHED

A) DATABASES SEARCHED TO 1 MILE

- NPL**
SRC#: 1948 VISTA conducts a database search to identify all sites within 1 mile of your property.
The agency release date for NPL was August, 1994.
- The National Priorities List (NPL) is the EPA's database of uncontrolled or abandoned hazardous waste sites identified for priority remedial actions under the Superfund program. A site must meet or surpass a predetermined hazard ranking system score, be chosen as a state's top priority site, or meet three specific criteria set jointly by the US Dept of Health and Human Services and the US EPA in order to become an NPL site.
- SPL**
SRC#: 1886 VISTA conducts a database search to identify all sites within 1 mile of your property.
The agency release date for Calsites Database: Annual Workplan Sites was May, 1994.
- This database is provided by the Cal. Environmental Protection Agency, Dept. of Toxic Substances Control. Annual Work Plan (AWP) sites and sites where Preliminary Endangerment Assessments are a high priority are included.
- CORRACTS**
SRC#: 1952 VISTA conducts a database search to identify all sites within 1 mile of your property.
The agency release date for RCRA Corrective Action Sites List was June, 1994.
- The EPA maintains this database of RCRA facilities which are undergoing "corrective action". A "corrective action order" is issued pursuant to RCRA Section 3008 (h) when there has been a release of hazardous waste or constituents into the environment from a RCRA facility. Corrective actions may be required beyond the facility's boundary and can be required regardless of when the release occurred, even if it predates RCRA.
- RCRA-TSD**
SRC#: 1832 VISTA conducts a database search to identify all sites within 1 mile of your property.
The agency release date for RCRIS was June, 1994.
- The EPA's Resource Conservation and Recovery Act (RCRA) Program identifies and tracks hazardous waste from the point of generation to the point of disposal. The RCRA Facilities database is a compilation by the EPA of facilities which report generation, storage, transportation, treatment or disposal of hazardous waste. RCRA TSDs are facilities which treat, store and/or dispose of hazardous waste.

B) DATABASES SEARCHED TO 1/2 MILE

- CERCLIS**
SRC#: 1955 VISTA conducts a database search to identify all sites within 1/2 mile of your property.
The agency release date for CERCLIS was September, 1994.
- The CERCLIS List is a compilation by the EPA of the sites which the EPA has investigated or is currently investigating for a release or threatened release of hazardous substances pursuant to the Comprehensive Environmental Response, Compensation and Liability Act of 1980 (Superfund Act).



For more information call VISTA Environmental Information at 1 - 800 - 767 - 0403.

Report ID: 067740-001

Version 2.3

Date of Report: March 3, 1995

Page #79

Cal Cerclis
SRC#: 1884

VISTA conducts a database search to identify all sites within 1/2 mile of your property.
The agency release date for Ca Cerclis w/Regional Utility Description was June, 1994.

This database is provided by the U.S. Environmental Protection Agency, Region 9. These are regional utility descriptions for California CERCLIS sites.

SCL
SRC#: 1885

VISTA conducts a database search to identify all sites within 1/2 mile of your property.
The agency release date for Calsites Database: All Sites except Annual Workplan Sites (incl. ASPIS) was May, 1994.

This database is provided by the Department of Toxic Substances Control. These are lower priority than the SPL sites.

SWLF
SRC#: 1237

VISTA conducts a database search to identify all sites within 1/2 mile of your property.
The agency release date for Ca Solid Waste Information System (SWIS) was March, 1993.

This database is provided by the Integrated Waste Management Board.

WMUDS
SRC#: 1734

VISTA conducts a database search to identify all sites within 1/2 mile of your property.
The agency release date for Waste Management Unit Database System (WMUDS) was March, 1994.

This database is provided by the State Water Resources Control Board. This is used for program tracking and inventory of waste management units. This system contains information from the following eight main databases: Facility, Waste Management Unit, SWAT Program Information, SWAT Report Summary Information, Chapter 15 (formerly Subchapter 15), TPCA Program Information, RCRA Program Information, and Closure Information.

LUST
SRC#: 1898

VISTA conducts a database search to identify all sites within 1/2 mile of your property.
The agency release date for Lust Information System (LUSTIS) was August, 1994.

This database is provided by the California Environmental Protection Agency.

LUST RG2
SRC#: 1721

VISTA conducts a database search to identify all sites within 1/2 mile of your property.
The agency release date for Region #2-San Francisco Bay Fuel Leaks List was April, 1994.

This database is provided by the Regional Water Quality Control Board, Region #2.

LUST RG5
SRC#: 1823

VISTA conducts a database search to identify all sites within 1/2 mile of your property.
The agency release date for Region #5-Central Valley Underground Tank Tracking System was July, 1994.

This database is provided by the Regional Water Quality Control Board, Region #5.

CORTESE
SRC#: 1082

VISTA conducts a database search to identify all sites within 1/2 mile of your property.
The agency release date for Cortese List-Hazardous Waste Substance Site List was November, 1992.

This database is provided by the Office of Environmental Protection, Office of Hazardous Materials.



Deed Restrictions
SRC#: 1703

VISTA conducts a database search to identify all sites within 1/2 mile of your property.
The agency release date for Deed Restriction Properties Report was April, 1994.

This database is provided by the Department of Health Services-Land Use and Air Assessment. These are voluntary deed restriction agreements with owners of property who propose building residences, schools, hospitals, or day care centers on property that is "on or within 2,000 feet of a significant disposal of hazardous waste".

Toxic Pits
SRC#: 1946

VISTA conducts a database search to identify all sites within 1/2 mile of your property.
The agency release date for Summary of Toxic Pits Cleanup Facilities was September, 1994.

This database is provided by the Water Quality Control Board, Division of Loans Grants.

North Bay
SRC#: 1718

VISTA conducts a database search to identify all sites within 1/2 mile of your property.
The agency release date for North Bay County Toxic List-Region #2 Surface Spills was April, 1994.

This database is provided by the Regional Water Quality Control Board, Region #2.

South Bay
SRC#: 1719

VISTA conducts a database search to identify all sites within 1/2 mile of your property.
The agency release date for South Bay Site Management System was April, 1994.

This database is provided by the San Francisco Bay Region.

C) DATABASES SEARCHED TO 1/4 MILE

RCRA-Viols
SRC#: 1832

VISTA conducts a database search to identify all sites within 1/4 mile of your property.
The agency release date for RCRIS was June, 1994.

The EPA's Resource Conservation and Recovery Act (RCRA) Program identifies and tracks hazardous waste from the point of generation to the point of disposal. The RCRA Facilities database is a compilation by the EPA of facilities which report generation, storage, transportation, treatment or disposal of hazardous waste.

UST's
SRC#: 1612

VISTA conducts a database search to identify all sites within 1/4 mile of your property.
The agency release date for Underground Storage Tank Registrations Database was January, 1994.

This database is provided by the State Water Resources Control Board, Office of Underground Storage Tanks.

AST's
SRC#: 1826

VISTA conducts a database search to identify all sites within 1/4 mile of your property.
The agency release date for Aboveground Storage Tank Database was June, 1994.

This database is provided by the State Water Resources Control Board.

TRIS
SRC#: 1954

VISTA conducts a database search to identify all sites within 1/4 mile of your property.
The agency release date for TRIS was August, 1994.

Section 313 of the Emergency Planning and Community Right-to-Know Act (also known as SARA Title III) of 1986 requires the EPA to establish an inventory of Toxic Chemicals emissions from certain facilities(Toxic Release Inventory System). Facilities subject to this reporting are required to complete a Toxic Chemical Release Form(Form R) for specified chemicals.



For more information call VISTA Environmental Information at 1 - 800 - 767 - 0403.

Report ID: 067740-001

Date of Report: March 3, 1995

Version 2.3

Page #81

D) DATABASES SEARCHED TO 1/8 MILE

ERNS VISTA conducts a database search to identify all sites within 1/8 mile of your property.
SRC#: 1951 The agency release date for ERNS was June, 1994.

The Emergency Response Notification System (ERNS) is a national database used to collect information on reported releases of oil and hazardous substances. The database contains information from spill reports made to federal authorities including the EPA, the US Coast Guard, the National Response Center and the Department of transportation. A search of the database records for the period October 1986 through September 1993 revealed the following information regarding reported spills of oil or hazardous substances in the stated area.

RCRA-LgGen VISTA conducts a database search to identify all sites within 1/8 mile of your property.
SRC#: 1832 The agency release date for RCRIS was June, 1994.

The EPA's Resource Conservation and Recovery Act (RCRA) Program identifies and tracks hazardous waste from the point of generation to the point of disposal. The RCRA Facilities database is a compilation by the EPA of facilities which report generation, storage, transportation, treatment or disposal of hazardous waste. RCRA Large Generators are facilities which generate at least 1000 kg./month of non-acutely hazardous waste (or 1 kg./month of acutely hazardous waste).

RCRA-SmGen VISTA conducts a database search to identify all sites within 1/8 mile of your property.
SRC#: 1832 The agency release date for RCRIS was June, 1994.

The EPA's Resource Conservation and Recovery Act (RCRA) Program identifies and tracks hazardous waste from the point of generation to the point of disposal. The RCRA Facilities database is a compilation by the EPA of facilities which report generation, storage, transportation, treatment or disposal of hazardous waste. RCRA Small and Very Small generators are facilities which generate less than 1000 kg./month of non-acutely hazardous waste.

End of Report



For more information call VISTA Environmental Information at 1 - 800 - 767 - 0403.

Report ID: 067740-001

Date of Report: March 3, 1995

Version 2.3

Page #82